

School District	405801	Massena 1	2014	-----	2015	-----	Res Prp	O	R	T	Account Nbr
Parcel Id		Name	Total Av	Land Av	Total Av	Total Av	Pct Cls	C	S	S	C
10.004-10-2.2		Ackerman, Scott	57,000	11,700	57,000	57,000	0 270		1		
17.004-3-16.1		Alama, Rogelio	23,300	23,300	23,300	23,300	0 323		1		1- 40- 8.41
17.003-4-7.2		Ashlaw, Arnold	115,500	12,700	115,500	115,500	0 210		1		
18.001-3-5		Barron, William V.	77,800	8,300	77,800	77,800	0 210		1		1- 10-18
17.004-3-8		Barry, Philip	10,200	10,200	10,200	10,200	0 323		1		1- 40- 8.47
17.001-2-11		Beckstead, Charles J.	20,700	10,200	20,700	20,700	0 270		1		1- 3- 9
17.001-2-8		Beckstead, Donald J.	10,600	10,600	10,600	10,600	0 323		1		1- 44- 5
17.002-1-3.11		Beckstead, Thomas M.	27,300	12,900	27,300	27,300	0 270		1		1- 73- 2.1
10.004-9-5.2		Bigelow, David E.	12,400	12,400	12,400	12,400	0 311		1		
17.003-3-23		Billhardt, Mason T.	9,400	9,400	9,400	9,400	0 322		1		1- 40- 8.51
17.004-3-1.3		Billhardt, Mason T.	9,600	9,600	9,600	9,600	0 311		1		
17.004-3-2.1		Billhardt, Mason T.	21,600	21,600	21,600	21,600	0 323		1		1- 40- 8.41
17.002-1-25		Bishop, Donna	126,300	26,800	126,300	126,300	0 240		1		1- 14- 5.1
17.002-1-5.21		Bleau, Michael	73,900	13,700	73,900	73,900	0 270		1		1- 6- 4.2
17.003-3-20.1		Bluemer, Dennis B.	188,600	20,500	188,600	188,600	0 210		1		
17.003-3-34		Bluemer, Dennis B.	25,000	32,500	32,500	32,500	0 322		1		1- 2- 7.21
17.003-3-21.1		Bluemer, Raymond F.	92,400	13,700	92,400	92,400	0 210		1		
17.002-1-3.12		Bowers, Christine M.	89,600	10,500	89,600	89,600	0 270		1		
10.004-9-1		Bowles, Joy (LU)	69,900	16,000	69,900	69,900	0 270	W	1		1- 5-12
11.002-2-1		Breault, Joseph	37,000	37,000	37,000	37,000	0 105	W	1		1- 19- 8
17.001-2-43		Breault, Joseph J.	110,800	12,900	110,800	110,800	0 210		1		
17.004-1-37		Bryant, Buster	10,100	10,100	10,100	10,100	0 322		1		1- 40- 8.14
17.003-3-30		Bryant, Frederick J.	60,500	13,800	60,500	60,500	0 210		1		1- 63-11
17.004-1-30		Cartier, Denise L.	41,800	11,800	41,800	41,800	0 270		1		1- 40- 9.3
17.001-2-23		Casselmann, Dylan A.	9,900	9,900	9,900	9,900	0 314		1		1- 44- 2.12
17.003-4-6		Clare, Ermelinda R.	10,100	10,100	10,100	10,100	0 322		1		
17.002-1-9		Clemmo, David	49,100	33,500	49,100	49,100	0 240		1		1- 65- 2
18.001-3-13		Clemmo, David	30,500	30,500	30,500	30,500	0 910	W	1		1- 65- 3
17.003-3-24		Cockayne, Gary C.	59,700	12,300	59,700	59,700	0 270		1		
17.001-2-4		Common Field, Inc	4,400	4,400	4,400	4,400	0 323		1		1- 14-10
17.001-2-7		Common Field, Inc	13,500	13,500	13,500	13,500	0 321		1		1- 53-10
17.002-1-14.2		Cook, Dee A.	89,900	15,700	89,900	89,900	0 240		1		
17.002-1-21.12		Cooke, Roger J.	68,100	6,800	68,100	68,100	0 210		1		
17.002-1-21.112		Cooke, Roger J.	6,600	6,600	6,600	6,600	0 322		1		
17.003-3-3.22		Cox, Michael H.	178,100	20,500	178,100	178,100	0 240		1		1-2-7.22
18.001-3-11		Craft, Dondi	95,100	33,600	95,100	95,100	0 240	W	1		1- 53-11
18.001-3-10		Craft, Dondi C.	8,500	8,500	8,500	8,500	0 314	W	1		1- 51- 3

School District	405801	Massena 1	2014	-----	2015	-----	Res Prp	O	R	T	Account Nbr
Parcel Id		Name	Total Av	Land Av	Total Av	Total Av	Pct Cls	C	S	S	C
18.001-3-6		Currier, Clarence	65,000	13,600	65,000	65,000	0 210	W	1		1- 25-14
17.003-3-19.1		Delosh, Scott Michael	102,700	17,700	103,700	103,700	0 210		1		
17.003-3-3.213		Denney, Peter	130,800	10,800	130,800	130,800	0 210		1		
17.003-3-37		Denney, Peter	2,500	2,500	2,500	2,500	0 314		1		
17.003-3-3.12		Denney, Peter M.	6,900	6,900	6,900	6,900	0 314		1		
10.004-12-1		Denney, William	9,100	9,100	9,100	9,100	0 105		1		1- 9-12
11.001-2-2		Dishaw, Leland	31,200	10,400	31,200	31,200	0 210		1		1- 17-11
17.004-1-9		Dishaw, Michael	50,400	11,900	50,400	50,400	0 210		1		1- 72-13
17.004-1-49		Dishaw, Michael J.	5,000	5,000	5,000	5,000	0 311		1		
11.003-3-15		Dodge, Harold Jr.	5,500	5,500	5,500	5,500	0 314		1		9-999-261
11.003-2-6		Dodge, Harold A. Jr.	3,800	3,800	3,800	3,800	0 105		1		1- 40- 7
17.001-2-25		Dority, John Jr.	9,700	9,700	9,700	9,700	0 314		1		1- 44- 2.11
17.002-1-12		Dufresne, Leo	91,400	6,000	91,400	91,400	0 210		1		1- 19- 1
17.002-1-11.1		Dufresne, Stefan	128,600	7,100	128,600	128,600	0 210		1		1- 18-12
17.002-1-16		Dufresne, Stefan	4,600	4,300	4,600	4,600	0 312		1		1- 22- 9
10.004-9-3		Durant, Henry G.	95,200	33,700	95,200	95,200	0 240		1		1- 44- 4
17.004-3-3		Eckert, Mark	10,200	10,200	10,200	10,200	0 314		1		1- 40- 8.42
17.003-3-11.1		Eckstein, John J.	95,600	20,300	95,600	95,600	0 240		1		1- 40- 9.2
17.002-1-5.22		Eggleston, Darin A.	13,800	13,800	13,800	13,800	0 105		1		
17.002-1-6.1		Eggleston, Darin A.	71,050	49,700	71,050	71,050	0 240		1		
18.001-3-7		Eggleston, Elaine H.	39,900	12,700	39,900	39,900	0 210	W	1		1- 41-15
17.004-1-25.1		Eldridge, Galon L.	79,300	16,000	79,300	79,300	90 210		1		1- 73- 5.1
17.004-1-23.1		Eldridge Revocabl Living Trust	7,300	7,300	7,300	7,300	0 322		1		1- 73- 5.2
17.004-1-11		Euto, Bruce E.	66,500	12,900	66,500	66,500	0 210		1		1- 13- 3
17.004-1-7.2		Finnin, Thomas	12,600	12,600	12,600	12,600	0 314		1		
17.004-1-6		Finnin, Thomas J.	63,600	12,700	63,600	63,600	0 270		1		1- 10- 2
17.003-3-16		Furnace, Phillip	67,800	10,000	67,800	67,800	0 210		1		1- 53- 4.2
17.002-1-4.2		Furnace, Sandra A.		14,600	14,600	14,600	0 105		1		
10.004-9-5.1		Gagnon, Roland	19,300	19,300	19,300	19,300	0 322		1		1- 5- 4
* 17.001-2-2.12		Gaspe, Paula A.	51,800	17,700	51,800	51,800	0 271		1		
17.001-2-2.121		Gaspe, Paula A.		12,800	46,900	46,900	0 271		1		
17.003-3-4		Gioia, Ellyn	4,000	4,000	4,000	4,000	0 314		1		1- 24-11
17.004-3-4		Godzieba, John B.	16,500	16,500	16,500	16,500	0 323		1		1- 40- 8.43
17.001-3-1		Gordon, Jerry P.	11,000	11,000	11,000	11,000	0 314		1		1- 71- 9.12
17.003-3-28		Gray, Matthew A.	85,300	12,300	85,300	85,300	0 210		1		1- 47- 8.2
17.001-2-22		Gregorio, Carmine	9,900	9,900	9,900	9,900	0 314		1		1- 44- 2.13
17.001-2-2.21		Gurrola, James	21,400	10,100	21,400	21,400	0 270		1		

School District	405801	Massena 1	2014	-----	2015	-----	Res Prp	O	R	T	Account Nbr	
Parcel Id		Name	Total Av	Land Av	Total Av	Total Av	Pct Cls	C	S	S	C	
17.001-2-2.22		Gurrola, James	21,300	10,000	21,300	21,300	0 270				1	
10.004-11-3		Hamel, Christina	68,200	10,500	68,200	68,200	0 210				1	1- 30- 2.2
17.001-3-7		Hansen, Mark	8,700	8,700	8,700	8,700	0 314				1	1- 71- 9.31
17.001-3-4		Henry, Heather A.	8,700	8,700	8,700	8,700	0 314				1	1- 71- 9.4
17.001-3-5		Henry, Heather A.	143,300	14,300	143,300	143,300	0 210				1	1- 71- 9.32
17.003-3-32		Howell, Ann	38,700	12,000	38,700	38,700	0 270				1	
17.004-1-35		Huang, Junming	5,200	5,200	5,200	5,200	0 323				1	1- 4- 8.12
17.004-1-38		Huang, Junming	2,600	2,600	2,600	2,600	0 323				1	
17.001-2-24		Hutchins, Chris	52,100	13,100	52,100	52,100	0 270				1	1- 44- 2.15
10.004-11-2.12		Huto, Howard	25,100	10,600	25,100	25,100	0 210				1	
10.004-11-1.1		Huto, Howard R. Jr.	40,800	10,800	40,800	40,800	0 270				1	1- 3- 6
17.001-2-2.13		Jacob, Steve	29,100	11,400	29,100	29,100	0 270				1	
17.002-1-5.1		Jawan, William	52,700	14,200	52,700	52,700	0 210				1	1- 6- 4.1
11.003-3-11		Jibilian, Albert	54,700	54,700	54,700	54,700	0 322				1	1- 55- 9.1
17.002-1-18		Jock, James	77,600	6,800	77,600	77,600	0 210				1	1- 20-11
17.004-3-1.2		King, General Lee III.	10,200	10,200	10,200	10,200	0 311				1	
17.004-3-9		King, General Lee III.	10,200	10,200	10,200	10,200	0 314				1	1- 40- 8.3
17.002-1-26.1		King, Pendra	49,800	11,900	49,800	49,800	0 210				1	1- 40- 3.1
17.002-1-31		Knapp, Jared L.	2,500	2,500	2,500	2,500	0 314				1	
17.002-1-21.2		Knapp, Lee Alan	78,400	43,700	78,400	78,400	0 240				1	
17.002-1-30		Knapp, Lee Alan	14,500	14,500	14,500	14,500	0 321				1	1- 41-13
17.003-4-1.11		Kola, Harripersad	81,100	10,300	81,100	81,100	0 240				1	
17.004-1-7.1		Kola, Harripersad	8,200	8,200	8,200	8,200	0 314				1	1- 40- 8.2
17.001-2-30		Kramer, Lyn	8,000	8,000	8,000	8,000	0 314				1	1- 44- 2.6
18.001-3-9		Kuttruff, Jeremy Carl	47,300	16,700	47,300	47,300	0 210	W			1	1- 48-12
10.004-9-4		Lamay, Eugene	26,700	12,500	26,700	26,700	0 270				1	1- 37-13
17.004-3-6		Langevin, Debra L.	52,200	11,800	52,200	52,200	0 210				1	1- 40- 8.45
17.003-3-25		Lawrence, Andrew L.	79,500	12,000	79,500	79,500	0 270				1	1- 47- 8.2
17.003-3-6		Lawrence, Larry	12,000	12,000	12,000	12,000	0 314				1	1- 20- 5
17.001-2-13.2		Lawrence, Larry Jr.	71,400	11,900	71,400	71,400	0 210				1	
17.001-2-3.13		Lazare, Misty	10,000	10,000	10,000	10,000	0 314				1	
* 17.001-2-3.111		LeValley, Stephen Y.	172,900	36,300	172,900	172,900	0 240				1	1- 44- 3
* 17.001-2-5		LeValley, Stephen Y.	6,800	6,800	6,800	6,800	0 105				1	1- 70-15
17.001-2-46		LeValley, Stephen Y.		43,100	179,700	179,700	0 240				1	1- 44- 3
17.003-4-7.1		Lisanti, Fred P.	24,700	18,200	24,700	24,700	0 270				1	
17.003-3-7.41		Locy, Michelle L.	55,000	9,200	55,000	55,000	0 270				1	1- 47- 8.4
17.003-3-15.21		Loretz, Ida (LU)	108,500	56,200	108,500	108,500	0 240				1	1- 62- 1.2

School District	405801	Massena 1	2014	-----	2015	-----	Res Prp	O	R	T	Account Nbr
Parcel Id		Name	Total Av	Land Av	Total Av	Total Av	Pct Cls	C	S	S	C
17.004-1-4.2		Love, Melissa A.	111,000	25,000	111,000	111,000	0 270		1		
17.004-1-4.1		Love, Virgil J.	14,600	14,600	14,600	14,600	0 311		1		1- 19-15
17.002-1-15		Lynn, Anthony T. Jr.	139,000	8,500	139,000	139,000	0 210		1		1- 55-14.2
18.001-1-1.5		Lyons, Barbara J.	59,000	8,300	59,000	59,000	0 270		1		
17.001-2-16.1		Martin, Matthew A.		22,000	22,000	22,000	0 314		1		1- 60- 9
17.001-2-16.2		Martin, Matthew A.		13,300	94,200	94,200	0 210		1		
17.004-1-36		Matthews, Allison A.	5,200	5,200	5,200	5,200	0 322		1		1- 40- 8.13
17.004-3-17		Matthews, Allison A.	69,700	12,300	69,700	69,700	0 270		1		1-40- 8.21
17.001-2-3.112		Mattison, Jeffrey	52,000	10,000	52,000	52,000	0 270		1		
17.003-3-11.3		McCallen, Michelle	42,800	12,200	42,800	42,800	0 210		1		
18.001-3-12		McDonald, Christopher	77,800	13,900	77,800	77,800	0 210	W	1		1- 58- 2
17.003-3-7.111		McGregor, Gary J.	20,900	20,900	20,900	20,900	0 322		1		1- 47- 8.11
17.003-3-27		McGregor, Gary J.	45,300	12,000	45,300	45,300	0 210		1		1- 47- 8.22
17.003-3-31		McGregor, Glenford	49,900	12,600	49,900	49,900	0 210		1		1- 47- 9
17.002-1-24		McKeown, Patricia L.	67,500	14,000	67,500	67,500	0 210		1		1- 5-14
17.001-2-31		Mcknight, Theodore	7,900	7,900	7,900	7,900	0 314		1		1- 44- 2.32
18.001-1-1.2		Miner, Patricia A.	5,800	5,300	5,800	5,800	0 312		1		
18.001-3-8		Mittiga, Jeffrey	77,000	12,000	77,000	77,000	0 210	W	1		1- 57- 3
17.001-2-19		Moffitt, Scott	93,900	12,500	93,900	93,900	0 210		1		1-17-10
17.001-2-29		Molnar, Terry	50,200	12,200	50,200	50,200	0 270		1		1- 44-22
17.004-3-12		Monroe, Barry E.	47,600	16,000	47,600	47,600	0 270		1		1- 40- 8.49
17.004-3-7		Montena, Wade	10,300	10,300	10,300	10,300	0 323		1		1- 40- 8.46
17.004-3-11		Munson, Bruce	7,000	7,000	7,000	7,000	0 323		1		1- 40- 8.48
17.004-3-18		Munson, Bruce	2,700	2,700	2,700	2,700	0 314		1		1-40-8.62
17.004-3-19		Munson, Bruce	57,600	11,600	57,600	57,600	0 210		1		1- 40- 8.22
17.004-1-8		Munson, Erwin O (LU)	105,400	66,100	105,400	105,400	42 112		1		1- 37- 5
17.002-1-27.1		Munson, Gary	92,700	44,400	108,700	108,700	0 240		1		1- 40- 2.1
17.003-4-3.1		Murphy, Kevin J.	99,500	15,300	99,500	99,500	0 210		1		
17.003-3-8		Murphy, Matthew J.	34,500	12,700	34,500	34,500	0 270		1		1- 47-10
17.003-3-19.2		Murphy, Michael J.	55,200	10,300	55,200	55,200	0 270		1		
17.004-1-29.12		Neault, Joseph A. Jr.	77,700	11,600	77,700	77,700	0 270		1		
17.003-3-18		New York State Reforestation	25,500	25,500	25,500	25,500	0 941		3		1530003
18.003-1-25		New York State Reforestation	10,100	10,100	10,100	10,100	0 941		3		1390001
25.001-3-17		New York State Reforestation	4,900	4,900	4,900	4,900	0 941		3		1440002
26.001-1-23		New York State Reforestation	7,200	7,200	7,200	7,200	0 941		3		1550002
26.003-1-3		New York State Reforestation	10,000	10,000	10,000	10,000	0 941		3		1560001
320.000-6		New York State Transition Asmt	0	0	290	290	0 993		3		



School District	405801	Massena 1	2014	-----	2015	-----	Res Prp	O	R	T	Account Nbr
Parcel Id		Name	Total Av	Land Av	Total Av	Total Av	Pct Cls	C	S	S	C
320.000-07		New York State Transition Asmt	0	0	0	0	993		3		
17.001-2-2.112		Newcombe, Barry Jr.	23,500	10,100	23,500	0	270		1		
11.003-3-21		Newtown, Jeffrey L.	7,000	7,000	7,000	0	311		1		
18.001-1-1.1		Newtown, Leslie J. Jr.	34,200	14,200	34,200	0	210	W	1		1- 51- 4
18.001-1-1.3		Newtown, Leslie J. Sr.	22,900	10,400	22,900	0	270		1		
17.004-1-28		Ng, Tik Hong	30,800	30,800	30,800	0	323		1		1- 20- 6
555.009-1-4.1		Niagara Mohawk Power Corp	112,060	0	117,147	0	861		5	R	5- 76-17.1
620.000-9999-132.350/1882		Niagara Mohawk Power Corp	186,264	0	186,264	0	884		6	R	6-75-5.34
17.003-3-22		O'Hanlon, Richard	8,700	8,700	8,700	0	323		1		
17.003-3-15.1		O'Neill, Bernard	6,800	6,800	6,800	0	314		1		1- 62- 1.1
17.003-3-13		O'Neill, Bernard F.	93,800	36,700	93,800	76	240		1		1- 53- 4.1
17.003-3-14		O'Neill, Raymond	79,600	12,000	79,600	0	210		1		1- 53- 5
17.002-1-22		Ortman, Loren	126,300	60,300	126,300	0	112		1		1- 63-10.1
18.001-3-2		Parker, Ralph	104,000	26,600	104,000	0	240	W	1		1- 53-14
18.001-3-3		Parker, Ralph E.	3,000	3,000	3,000	0	314		1		
17.004-1-19		Perry, Francis J. Sr.	38,600	14,800	38,600	80	270		1		1- 1-11
18.001-3-14		Pinto, Steven J.	64,200	64,200	64,200	0	323		1		1- 26-15
17.004-1-31		Planty, Jarvis	30,200	21,800	30,200	0	270		1		1- 47- 8.12
17.001-2-41.1		Pomainville, Frances C (LU)	54,700	12,400	54,700	0	240		1		9-999- 9
17.001-2-20.12		Pomainville, Michael P.	36,300	10,000	36,300	0	270		1		
17.001-2-20.112		Pomainville, Michael P.	90,400	12,700	90,400	0	283		1		
17.001-2-41.2		Pomainville, Michael P.	2,500	2,500	2,500	0	314		1		
* 17.001-2-16		Potato Barn, LLC	100,000	19,100	100,000	0	240		1		1- 60- 9
17.001-2-27.1		Premo, Jason E.	87,000	17,000	87,000	0	270		1		1- 44- 2.8
11.003-3-12		Price, John W.	25,800	10,600	25,800	0	270		1		1- 30- 6
18.001-2-39		Quinell, William D Jr. (LU)	3,900	3,900	3,900	0	323	W	1		1- 57- 6
17.002-1-1.2		Ranson, William T.	123,000	12,000	123,000	0	210		1		
17.001-3-6		Rea, Sheila A.	91,900	8,700	91,900	0	210		1		1- 71- 9.3
17.001-2-21		Reynolds, Corey	35,500	15,500	35,500	0	270		1		1- 44- 2.14
10.004-10-1.1		Robertson, George S.	75,700	12,800	75,700	0	210		1		1- 59- 8
17.001-2-44		Robinson, Johnathan A (LC)	40,000	10,000	40,000	0	210		1		
17.001-2-3.212		Robinson, Ronald	20,200	10,200	20,200	0	331		1		
17.001-2-32		Robinson, Ronald L.	7,700	7,700	7,700	0	314		1		1- 44- 2.31
17.001-3-8		Rochefort, Gaetan P.	103,700	12,800	103,700	0	210		1		
17.002-1-1.11		Rochefort, Jacques	111,000	39,000	111,000	52	240		1		1- 3-11
17.004-3-5		Rounds, Ricky H.	66,300	14,400	68,300	0	210		1		1- 40- 8.44
17.003-4-2.11		Rusaw, Joanne	40,000	14,100	40,000	0	210		1		1- 40- 9.12

School District	405801	Massena 1	2014	-----	2015	-----	Res Prp	O	R	T	Account Nbr
Parcel Id		Name	Total Av	Land Av	Total Av	Total Av	Pct Cls	C	S	S	C
10.004-8-1		Russell, Kurt M.	19,900	11,900	19,900	19,900	0 270		1		1- 74- 6
17.003-4-2.12		Ryan, Amanda	29,300	9,100	29,300	29,300	0 270		1		
17.002-1-14.1		Salmon River Holdings, Inc.	24,300	24,300	24,300	24,300	0 321		1		1- 55-14.1
17.003-4-5.2		Saulle, Gregory	8,700	8,700	8,700	8,700	0 314		1		
17.003-3-3.11		Scarlata, Joseph	180,700	65,700	180,700	180,700	0 241		1		1- 2- 7.1
17.003-3-15.22		Seaway Timber Harvesting Inc	39,000	39,000	39,000	39,000	0 322		1		
17.003-4-1.12		Seaway Timber Harvesting Inc	62,100	62,100	62,100	62,100	0 322		1		
17.003-3-2		Seaway Timber Harvesting, Inc	71,900	71,900	71,900	71,900	0 322		1		1- 44-21.11
17.003-3-12		Seaway Timber Harvesting, Inc	95,000	95,000	95,000	95,000	0 910		1		1- 69- 2
17.001-2-2.122		Seaway Timber Harvesting, Inc.		4,900	4,900	4,900	0 314		1		
17.001-2-13.123		Seaway Timber Harvesting, Inc.	6,900	6,900	6,900	6,900	0 322		1		
17.001-2-38.1		Seaway Timber Harvesting, Inc.	139,000	134,000	139,000	139,000	0 112		1		1- 69-12
17.001-2-45		Seaway Timber Harvesting, Inc.	94,300	115,000	128,200	128,200	0 312		1		1- 56- 3
17.001-2-9		Sheehan, James E.	37,400	37,400	37,400	37,400	0 323		1		1- 33-13
17.001-2-18		Sheehan, James E.	28,600	28,600	28,600	28,600	0 322		1		1- 71-10.3
17.004-1-15		Sienkiewicz, William	56,500	8,200	56,500	56,500	0 210		1		1- 63- 8
17.004-1-16		Sienkiewicz, Alexander	61,300	6,300	61,300	61,300	0 210		1		1- 63- 9
17.004-1-17		Sienkiewicz, Alexander	3,500	3,500	3,500	3,500	0 314		1		1- 48- 9
17.004-1-14		Sienkiewicz, Robert (Estate)	57,800	12,200	57,800	57,800	0 270		1		1- 72- 7
10.004-9-2		Smith, Bradley C.	94,700	11,900	94,700	94,700	0 210		1		1- 37-14
18.001-3-4		Southwick, Leland	84,800	6,900	84,800	84,800	0 210		1		1- 26- 1.2
17.001-2-2.3		St Lawrence County	24,300	12,300	24,300	24,300	0 270		1		
17.001-2-2.23		St Lawrence County	30,700	10,000	30,700	30,700	0 270		1		
17.002-1-17		St Lawrence County	149,900	102,100	149,900	149,900	0 112		1		1- 22- 7
17.003-4-3.21		Stewart, Dawna M.	87,900	15,500	87,900	87,900	0 240		1		
17.003-4-8		Stewart, William L.	21,800	21,800	21,800	21,800	0 322		1		1- 40- 9.4
17.004-3-20		Stowell, Craig E.	37,200	12,600	37,200	37,200	0 270		1		1-40-8.8
17.001-3-3		Sullivan, Mike D.	8,700	8,700	8,700	8,700	0 314		1		1- 71- 9.2
11.003-3-14		Susice, Paul	108,600	10,300	108,600	108,600	0 240		1		1- 55- 9.2
10.004-11-2.11		Taber, Kenneth W.	25,600	22,600	25,600	25,600	0 120		1		1- 30- 2.1
10.004-12-2		Taber, Kenneth W.		5,800	5,800	5,800	0 105		1		1- 56- 4
* 17.002-1-4		Taber, Kenneth W.	16,500	16,500	16,500	16,500	0 105		1		1- 56- 4
* 17.002-1-4.1		Taber, Kenneth W.		16,500	16,500	16,500	0 105		1		1- 56- 4
17.002-1-8.1		Tanuis, Daniel	89,000	56,900	89,000	89,000	56 112		1		1- 63-12
17.002-1-13		Tanuis, Thomas S (LU)	23,700	23,700	23,700	23,700	0 105		1		1- 22- 8
17.001-2-17		Tassie, Stephen	65,500	12,700	65,500	65,500	0 210		1		1- 46- 2
17.002-1-28		Tassie, Stephen	41,200	41,200	41,200	41,200	0 322		1		1- 46- 1

School District	405801	Massena 1	2014	-----	2015	-----	Res Prp	O	R	T	Account Nbr
Parcel Id		Name	Total Av	Land Av	Total Av	Total Av	Pct Cls	C	S	S	C
17.001-2-42		Thibault, Raymond K.	112,300	16,300	112,300	112,300	0 210		1		
17.003-3-9		Thomas, Timothy	15,000	9,000	15,000	15,000	0 270		1		1- 17-13
17.004-1-13		Topa, Toby J.	138,300	13,800	138,300	138,300	0 210		1		9-999-227
620.000-9999-127.480/1882		Town of Massena	357,592	0	357,592	357,592	0 884		6		6- 75- 5.3
17.004-1-12		Vaccani, Marcos S.	24,000	24,000	24,000	24,000	0 322		1		1- 63-10.2
17.003-3-26		Vanderwalker, John	7,400	7,400	7,400	7,400	0 314		1		1- 47- 8.3
555.008-1-4		Verizon New York Inc	15,442	0	14,083	14,083	0 866		5		5- 76- 4
620.000-9999-631.900/1882		Verizon New York Inc	19,866	0	19,866	19,866	0 836		6		6-75-3.2
17.003-3-33		Villano, Patrick D. Jr..	14,200	14,200	14,200	14,200	0 322		1		
17.001-3-2		Walker, Edmund J.	13,000	13,000	13,000	13,000	0 321		1		1- 71- 9.11
17.002-1-20		Ward, Lyle (Estate)	99,900	49,500	99,900	99,900	60 112		1		1-31-15.1
17.004-1-45		Ward, Lyle (Estate)	17,500	12,700	17,500	17,500	0 240		1		1- 47- 2
17.004-1-18		Ward (Estate), Lyle	17,600	17,600	17,600	17,600	0 105		1		1-31-15.1
17.003-4-2.2		Wargo, Matthew J.	91,000	12,100	91,000	91,000	0 210		1		
17.004-3-16.2		Wattie, Brenda E.	31,200	12,300	31,200	31,200	0 270		1		
17.004-1-20		Weegr, Richard E. Jr.	18,200	18,200	18,200	18,200	0 323		1		1- 9-14
17.002-1-29.2		Weller, Nancy A.	80,000	10,000	80,000	80,000	0 210		1		
11.001-2-3		Wengerd, Enos B.	3,900	3,900	3,900	3,900	0 322		1		1- 19- 7.1
17.001-2-2.113		White, Dale R.	59,900	10,000	59,900	59,900	0 270		1		
17.001-2-3.12		White, Denise A.	33,400	13,400	33,400	33,400	0 271		1		
17.001-2-3.211		White, Vernon	39,100	15,600	39,100	39,100	0 484		1		
17.001-2-3.22		White, Vernon W. Jr.	27,400	12,400	27,400	27,400	0 270		1		
17.003-3-29		Williams, Mark D.	72,500	13,200	72,500	72,500	0 210		1		1- 47- 8.12
17.004-1-26		Williams, Mark & Etal	26,000	26,000	26,000	26,000	0 323		1		1- 6-12.2
17.004-1-29.11		Williams, Mark L & Etal	13,200	13,200	13,200	13,200	0 270		1		1- 40- 8.1
17.003-3-10.1		Worthley, Mark R. Jr.	62,500	10,900	62,500	62,500	0 270		1		1- 34- 4
17.003-4-4		Wright, Charlene A.	121,700	7,900	121,700	121,700	0 210		1		1-40-9.13
17.004-1-34		Yelle, David J.	10,200	10,200	10,200	10,200	0 314		1		
17.004-1-46		Yelle, David (Etal)	8,400	8,400	8,400	8,400	0 322		1		
<b>405801</b>	<b>Massena 1</b>	<b>Totals</b>	<b>Parcels</b>	245	11,846,674	4,120,500	12,279,192				
<b>Town Totals</b>		<b>Parcels</b>	245	11,846,674	4,120,500	12,279,192					
<b>Town Grand Totals</b>		<b>Parcels</b>	245	11,846,674	4,120,500	12,279,192					
<b>Page Totals</b>		<b>Parcels</b>	29	1,550,700	375,200	1,549,341					

School District	405801	Massena 1	2014	-----	2015	-----	Res Prp	O	R	T	Account Nbr
Parcel Id		Name	Total Av	Land Av	Total Av	Total Av	Pct Cls	C	S	S	C
9.074-11-2		Agati, Joyce	104,300	21,500	104,300	104,300	0 210		1		00102
9.073-4-8		Ahlfeld, Timothy	113,900	18,800	125,900	125,900	0 210		1		
9.073-5-8		Alfano, David C.	263,200	31,500	263,200	263,200	0 210		1		
9.074-11-39.2		Allen, Jeffery L.	166,100	21,700	166,100	166,100	0 210		1		9-9-11
9.073-1-19		Anderson, Scott M.	124,100	26,300	124,100	124,100	0 210		1		1- 2-11.12
9.073-1-4		Armpriester, Ginger	156,200	21,400	156,200	156,200	0 210		1		1- 2-13
9.073-10-20		Baines, Leroy R.	165,400	22,400	165,400	165,400	0 210		1		1- 2-11.89
9.073-9-4		Baker, Stanley	120,000	21,400	120,000	120,000	0 210		1		00301
9.073-6-5.11		Bakirtzian, Bedros	43,000	43,000	43,000	43,000	0 330		1		
9.073-7-14		Bakirtzian, Bedros	388,700	38,900	388,700	388,700	0 210		1		
9.073-9-2		Bell, Timothy J.	88,400	21,400	88,400	88,400	0 210		1		9-3-14
9.073-7-17		Bessney, Patrick	285,000	26,100	285,000	285,000	0 210		1		
9.074-11-5.2		Blanchard, Justin A.	100	100	100	100	0 311		1		
9.073-1-5		Bourdeau, Victor Gerald	70,400	21,400	70,400	70,400	0 210		1		1- 4- 7
9.073-10-17		Bourdon, George	156,600	21,200	156,600	156,600	0 210		1		1- 85- 5
9.073-10-15		Boyea, Michael V.	195,700	26,500	195,700	195,700	0 210		1		
9.074-11-39.1		Brandt, Peter C.	154,000	22,000	154,000	154,000	0 210		1		9-19-10
9.074-11-19		Brown, Edward A.	87,000	20,900	87,000	87,000	0 210		1		00312
9.073-9-3		Burnett, John S.	140,300	21,400	140,300	140,300	0 210		1		1- 1- 9
9.074-11-8		Burnham, Randall S.	79,400	21,500	79,400	79,400	0 210		1		00206
9.073-1-6		Cameron, Shane M.	121,200	21,400	121,200	121,200	0 210		1		00212
9.073-9-6		Cameron, Thomas C.	99,200	21,400	99,200	99,200	0 210		1		00313
9.073-9-14		Chapman, Elisabeth J.	135,000	30,400	135,000	135,000	0 210		1		00105
9.073-1-8		Charette Revocable Trust, Joseph R.	94,500	20,700	94,500	94,500	0 210		1		1- 2-11.2
9.074-11-26.2		Christopher, Carla M.	170,800	19,800	170,800	170,800	0 210		1		1- 2- 3.2
9.074-11-25		Clark, Lee A.	79,200	21,100	79,200	79,200	0 210		1		00305
9.073-6-6.1		Coupal, Real C.	400,400	45,500	400,400	400,400	0 210		1		
9.073-1-14.1		Darling, Dwaine P.	173,300	28,500	173,300	173,300	0 210		1		1- 2-11.20
9.073-10-7		Daye, Ann	228,900	30,600	228,900	228,900	0 210		1		9-9-4
9.073-7-8		Daye, Marwan Ahmed	267,000	25,700	267,000	267,000	0 210		1		
9.073-9-11		Debien, Gerald J.	219,800	42,200	219,800	219,800	0 210		1		1- 2-11.1
9.073-7-5.1		Desai, Nimesh	215,600	26,500	215,600	215,600	0 210		1		
9.074-11-20		Diagostino, Anthony J.	74,400	21,100	74,400	74,400	0 210		1		00302
9.074-11-10		Dix, Dale	109,600	21,500	109,600	109,600	0 210		1		00104
9.073-10-10		Dostie, Derek M.	146,800	22,400	146,800	146,800	0 210		1		
9.073-10-16		Douglas, Kaye MD.	231,000	33,100	231,000	231,000	0 210		1		1- 10- 5
9.073-10-4		Dufresne, Leo	116,200	21,100	116,200	116,200	0 210		1		1- 2-11.21

School District	405801	Massena 1	2014	-----	2015	-----	Res Prp	O	R	T	Account Nbr
Parcel Id		Name	Total Av	Land Av	Total Av	Total Av	Pct Cls	C	S	S	C
9.073-10-5		Dufresne, Leo	20,400	20,400	20,400	20,400	0 311		1		
9.074-11-49		Edwards, Brian J.	161,000	22,400	161,000	161,000	0 210		1		9-9-6
9.073-10-6		Elsner, Michael J.	180,000	30,600	180,000	180,000	0 210		1		9-9-3
9.074-11-4		Engstrom, Kathleen A.	74,300	21,500	74,300	74,300	0 210		1		00107
9.073-10-11		Esterline, Richard	143,900	26,500	143,900	143,900	0 210		1		
9.073-7-6.1		Eubank, Dean	231,000	26,100	231,000	231,000	0 210		1		
9.073-1-15.11		Fahd, Charles F.	199,200	31,600	199,200	199,200	0 210		1		1- 2-11.19
9.073-7-10		Farley, Christopher J.	269,300	42,800	215,000	215,000	0 210		1		
9.073-1-2		Farnsworth, Virgil V.	138,000	22,400	138,000	138,000	0 210		1		00205
9.073-7-11		Feeley, John	22,000	9,200	22,000	22,000	0 312		1		
9.073-1-18.3		Feeley, John R.	200,200	30,200	200,200	200,200	0 210		1		1- 2-11.8
9.073-4-10		Fent, Mary M Irrev Trust	104,400	24,500	104,400	104,400	0 210		1		
9.074-11-51		Fent, William B.	182,000	22,400	182,000	182,000	0 210		1		9-9-8
9.073-9-1		First Christian Church	199,250	34,350	199,250	199,250	0 620		8		8- 89-11
9.081-1-5		Flynn, Michael A.	162,500	23,900	162,500	162,500	0 210		1		
9.073-5-6.1		Frank, Joshua	210,000	42,000	210,000	210,000	0 210		1		
9.074-11-13		Fregoe, Guy	71,400	21,600	76,300	76,300	0 210		1		00114
9.073-10-27		Gramuglia, Thomas	215,900	25,900	215,900	215,900	0 210		1		
9.074-11-23		Hall, Herbert G.	68,500	21,100	68,500	68,500	0 210		1		00111
9.073-1-11.21		Hammill, George F.	167,500	24,000	167,500	167,500	0 210		1		1- 2-11.52
9.073-7-1		Henning, Brian F.	233,600	37,100	233,600	233,600	0 210		1		
9.081-1-1.11		Heritage Homes Inc	116,500	116,500	116,500	116,500	0 322		1		1-49-8.11
9.074-11-15		Holmes, Cheryl A.	69,800	20,900	69,800	69,800	0 210		1		00108
9.073-9-16		Horsley, Shirley	84,900	20,800	84,900	84,900	0 210		1		00115
9.073-1-3		Hulse, Daniel H.	93,700	21,400	93,700	93,700	0 210		1		00306
9.073-1-10.12		Hyde, Audrey J.	192,000	23,300	192,000	192,000	0 210		1		1- 2-11.42
9.073-10-14		Jenack, Donald G.	187,300	26,500	187,300	187,300	0 210		1		
9.073-5-9		Jhaveri, Neeranjana	273,600	31,200	273,600	273,600	0 210		1		1- 49- 8.2
9.073-6-5.2		JJND Properties LLC	724,600	100,000	724,600	724,600	0 642		1		
9.073-1-18.2		Kassian, Douglas E.	164,400	22,600	164,400	164,400	0 210		1		1- 2-11.72
9.073-10-21		Kassian, Michael E.	188,800	22,400	188,800	188,800	0 210		1		
9.073-10-18		King, Michael	155,000	22,400	155,000	155,000	0 210		1		9-10-8
9.074-11-7		Kuppek, Stefan	74,400	21,500	76,700	76,700	0 210		1		00106
9.073-10-22		LaBarge, Troy J.	192,500	22,400	192,500	192,500	0 210		1		9-9-14
9.074-11-5.1		LaGarry, Philip A.	83,400	21,500	83,400	83,400	0 210		1		00204
9.073-7-19		LaMay-Neuerman, Eleanor	264,100	27,500	264,100	264,100	0 210		1		
9.074-11-22		LaPointe, Gregory D.	71,900	21,100	71,900	71,900	0 210		1		00215

School District	405801	Massena 1	2014	-----	2015	-----	Res Prp	O	R	T	Account Nbr
Parcel Id		Name	Total Av	Land Av	Total Av	Total Av	Pct Cls	C	S	C	
9.073-1-10.11		Laughman, Lisa M.	171,200	23,100	171,200	171,200	0 210		1		1- 2-11.41
9.073-5-7		LeClerc, Francine	260,000	29,200	260,000	260,000	0 210		1		
9.074-11-57		LePage, Richard J.	177,800	23,400	177,800	177,800	0 210		1		
9.073-1-9.1		Lim, Byung S.	168,100	22,400	168,100	168,100	0 210		1		1- 2-11.9
9.073-9-15		Long, Timothy P.	113,500	28,300	113,500	113,500	0 210		1		1- 4- 6
9.073-5-3.11		Macaulay, Matthew J.	242,200	35,500	242,200	242,200	0 210		1		
9.073-10-23		MacKenzie, Keith D.	187,000	22,400	187,000	187,000	0 210		1		1- 2-11.16
9.073-5-5		Maginn, Richard E.	30,000	30,000	30,000	30,000	0 311		1		
9.073-1-18.1		Mailhot, Steven R.	188,200	20,600	188,200	188,200	0 210		1		1- 2-11.71
9.073-9-9		Mapes, Robert J.	95,500	22,500	95,500	95,500	0 210		1		00401
9.073-7-16		Mariano, Rosalind S.	270,000	39,400	270,000	270,000	0 210		1		
9.074-11-24		Marsh, Lorelee A.	71,600	21,100	71,600	71,600	0 210		1		00110
9.082-1-15		Massena Central School	85,700	85,700	85,700	85,700	0 311		8		
9.073-6-4.1		Massena Memorial Hospital	908,850	75,000	908,850	908,850	0 642		1		
9.073-6-5.12		Massena Memorial Hospital	1,000	1,000	1,000	1,000	0 642		8		
9.073-10-24		Mauch, George B.	192,300	22,400	192,300	192,300	0 210		1		
9.073-7-12		Maurer, Kenneth J.	240,000	37,800	240,000	240,000	0 210		1		
9.073-10-3		Maynard, Luc M.	127,100	21,100	127,100	127,100	0 210		1		00303
9.073-7-21.1		McDougall, Terry J.	250,000	25,900	250,000	250,000	0 210		1		
9.073-1-9.2		McMahon, Andrew	188,600	26,500	188,600	188,600	0 210		1		1- 2-11.92
9.082-1-8.1		Merchant, Sandra L.	162,000	23,900	162,000	162,000	0 210		1		
9.073-7-18		Millhausen, James M.	210,000	41,300	210,000	210,000	0 210		1		
9.073-7-13		Mock, David C.	322,500	37,800	322,500	322,500	0 210		1		
9.073-10-12		Morgan, Timothy C.	160,000	22,400	160,000	160,000	0 210		1		
9.073-1-20		MTSH Realty Massena, NY LLC	1,016,100	69,900	1,016,100	1,016,100	0 411		1		999-009
9.073-1-23.11		MTSH Realty Massena, NY LLC	508,000	77,800	508,000	508,000	0 411		1		1- 2-11.61
9.073-1-23.11/1		MTSH Realty Massena, NY LLC	169,300	20,650	169,300	169,300	0 411		1		
9.073-1-23.11/2		MTSH Realty Massena, NY LLC	677,400	61,400	677,400	677,400	0 411		1		
9.073-1-23.12		MTSH Realty Massena, NY LLC	677,400	77,550	677,400	677,400	0 411		1		
9.073-1-25		MTSH Realty Massena, NY LLC	677,400	55,600	677,400	677,400	0 411		1		1- 83-16 &
9.073-7-3		MTSH Realty Massena, NY LLC	15,900	15,900	15,900	15,900	0 330		1		
9.073-7-4		Murphy, Bryan K.	176,500	25,800	176,500	176,500	0 210		1		
9.073-10-9		Murphy, Daniel T.	190,100	22,400	190,100	190,100	0 210		1		
9.074-11-9		Murphy, Thomas B.	100,000	21,700	100,000	100,000	0 210		1		00103
9.074-11-43.1		Murray, Warren K.	150,000	22,000	150,000	150,000	0 210		1		9-999-12
9.073-9-5		Nason, Carl E.	84,700	21,400	84,700	84,700	0 210		1		00201
9.073-4-1.2		New Testament Church	1,383,650	71,320	1,383,650	1,383,650	0 620		8		

School District	405801	Massena 1	2014	-----	2015	-----	Res Prp	O	R	T	Account Nbr
Parcel Id		Name	Total Av	Land Av	Total Av	Total Av	Pct Cls	C	S	S	C
9.073-4-4		New Testament Church	52,850	52,850	52,850	52,850	0 330		8		1-49-8.1
9.073-4-5		New Testament Church	33,000	33,000	33,000	33,000	0 330		8		
9.073-4-7		New Testament Church	34,850	34,850	34,850	34,850	0 330		8		
9.074-11-26.1		Norris, Richard A.	163,800	27,900	163,800	163,800	0 210		1		1- 2- 3.1
9.073-10-19		O'Connell, Robert J.	137,600	22,400	137,600	137,600	0 210		1		9-10-5
9.074-11-50		Paquette, Justin R.	182,000	22,400	182,000	182,000	0 210		1		9-9-7
9.073-4-9		Parrott, Kathleen A.	98,800	27,800	98,800	98,800	0 210		1		
9.073-10-13		Pelifian, Max H.	192,000	22,400	192,000	192,000	0 210		1		
9.074-11-52		Perez, Joel	154,700	16,200	154,700	154,700	0 210		1		9-9-9
9.082-1-5		Perras Realty Co Inc	18,700	18,700	18,700	18,700	0 311		1		9-20-4
9.074-11-17		Perras Realty Inc	20,600	20,600	20,600	20,600	0 311		1		1- 20- 1
9.074-11-55		Perras Realty Inc	19,800	19,800	19,800	19,800	0 311		1		9-20-2
9.082-1-3		Perras Realty Inc	18,700	18,700	18,700	18,700	0 311		1		
9.074-11-18		Phillips, Rosemarie S.	89,000	20,800	89,000	89,000	0 210		1		00315
9.073-9-7		Prashaw, Lawrence I (LU)	72,800	21,400	72,800	72,800	0 210		1		00309
9.073-9-8		Premo, Constance L.	78,800	21,400	78,800	78,800	0 210		1		00404
9.073-10-1		Ralston, Miriam L (LU)	81,000	22,200	81,000	81,000	0 210		1		00310
9.074-11-1		Rockhill, Corbin	60,000	26,600	60,000	60,000	0 210		1		00113
9.074-11-21		Rothwell, Brenda	76,000	21,100	76,000	76,000	0 210		1		00408
9.073-7-2		Rurak, Jennifer	183,300	31,000	183,300	183,300	0 210		1		
9.074-11-14		Sanford, Barbara	83,900	20,900	83,900	83,900	0 210		1		1- 2- 7
9.073-7-15		Schumpert, Terence D.	267,500	37,800	267,500	267,500	0 210		1		
9.073-10-8		Sheets, Timothy D.	150,300	22,000	150,300	150,300	0 210		1		9-9-13
9.074-11-12		Simms, Joseph L. Jr.	80,000	21,500	80,000	80,000	0 210		1		00214
9.074-11-56		Slack, Jeffrey P.	168,500	22,200	168,500	168,500	0 210		1		1- 2-11.90
9.073-9-10		Smith, Carolyn G.	174,200	33,100	174,200	174,200	0 210		1		00402
9.082-1-6		Smith, Susan M.	130,000	23,900	130,000	130,000	0 210		1		
9.073-9-12		Soloman, William (LC)	162,000	24,000	162,000	162,000	0 210		1		1- 2-11.3
9.073-10-26		Sontag, Mary G.	183,900	26,500	183,900	183,900	0 210		1		
555.012-17-1		St Lawrence Gas Co	59,774	0	54,947	54,947	0 861		5		00503
9.074-11-6		St. Amand, Philip W.	86,800	21,500	86,800	86,800	0 210		1		00101
9.074-11-11		Sucese, Roger	73,000	21,500	73,000	73,000	0 210		1		00112
9.074-11-16		Szarka, Thomas	69,800	20,900	69,800	69,800	0 210		1		00405
555.007-17-1		Time Warner - North Region	34,692	0	31,366	31,366	0 869		5		5-99-99
9.073-6-2		Time Warner Cable Northeast	733,050	79,000	733,050	733,050	0 835		6		
652.001-9999-127.480/1881		Town of Massena	216,834	0	216,834	216,834	0 884		6		9-999-99
9.073-7-9		Trimboli, Michael J.	289,000	41,300	289,000	289,000	0 210		1		

School District	405801	Massena 1	2014		-----	2015	-----	Res Prp	O	R	T	Account Nbr
Parcel Id		Name	Total Av	Land Av		Total Av	Pct Cls	C	S	S	C	
9.073-7-20.1		Trimboli, Mona I.	275,200	29,700		275,200	0 210				1	
9.073-1-12.1		Tubbs, John C.	206,600	25,900		206,600	0 210				1	9-10-6
9.081-1-4		Tyo, Jeffrey	188,900	26,500		188,900	0 210				1	
9.073-1-7		Vazquez, Sue	99,900	21,400		99,900	0 210				1	00202
555.008-17-1		Verizon New York Inc	11,532	0		9,747	0 866				5	5-5-1
652.001-9999-631.900/1881		Verizon New York Inc	2,020	0		2,020	0 836				6	6- 99- 9
9.074-11-53		Village of Massena	13,500	13,500		13,500	0 311				8	8- 20- 7
9.074-11-3		Villnave Estate, Carol L.	71,000	21,500		71,000	0 210				1	00311
9.073-1-10.2		Violi, Michael A.	179,700	23,300		179,700	0 210				1	
9.073-5-1		Walbridge, Kevin J.	242,000	30,000		258,500	0 210				1	
9.073-10-25		Welsch, William M.	192,500	26,500		192,500	0 210				1	
9.073-10-2		White, Brendan F.	130,000	21,100		130,000	0 210				1	00403
9.073-7-7		White, Justin D.	240,000	26,900		240,000	0 210				1	
9.073-4-6		Wolfe, John H. III.	220,000	33,900		190,000	0 210				1	
<b>405801</b>	<b>Massena 1</b>	<b>Totals</b>	<b>Parcels</b>	162	29,429,952	4,545,470	29,371,414					
<b>Village</b>	<b>Totals</b>	<b>Parcels</b>	162	29,429,952	4,545,470	29,371,414						



School District	405801	Massena 1	2014	-----	2015	-----	Res Prp	O	R	T	Account Nbr
Parcel Id		Name	Total Av	Land Av	Total Av	Total Av	Pct Cls	C	S	S	C
8.061-1-19.1		1998 Trust, J Patrick Regan	153,300	87,000	153,300	153,300	0 210	W	1		1- 81- 2
16.047-2-1		A H Harris & Sons Inc	215,000	27,600	215,000	215,000	0 449		1		1- 31-14
15.004-1-60.121		Abrantes, Shawn M.	143,000	29,200	143,000	143,000	0 110		1		
9.057-4-12		Ackerman, Keitha A (LU)	60,100	10,200	60,100	60,100	0 210		1		1- 69-10
8.062-1-14		Ackley, Douglas M.	118,600	88,800	118,600	118,600	0 210	W	1		1- 17- 6
8.036-2-5		Adams, Doris	88,800	25,000	88,800	88,800	0 210		1		1- 6- 2
8.055-1-12.1		Adams, Thomas R.	180,000	85,400	180,000	180,000	0 210	W	1		1- 79-12
23.001-3-15		Adams, William	13,100	7,800	13,100	13,100	0 270		1		1- 75- 3
15.001-1-22		Afriat, Chad	65,000	12,600	65,000	65,000	0 210		1		1- 67- 5. 2
16.026-4-1.2		Agans, Timothy W.	83,000	17,000	83,000	83,000	0 270		1		
8.061-1-29.1		Agati Living Trust, John	142,300	98,100	142,300	142,300	0 210	W	1		1- 36-13
9.003-2-83.2		ALCOA, INC		1,000		1,000	0 314		1		
15.048-2-2		Aldous, Karen Ann (LU)	58,600	10,500	58,600	58,600	0 210		1		1- 6- 5
* 15.001-1-18.112		Aldous, Todd	48,800	48,800	48,800	48,800	0 910	W	1		
* 15.001-1-41		Aldous, Todd	72,800	10,500	72,800	72,800	0 210		1		1- 29- 7
15.001-1-41.1		Aldous, Todd		58,500		120,800	0 210		1		1- 29- 7
15.001-2-26		Aldous, Todd	6,500	6,000	6,500	6,500	0 210		1		1- 10- 8
15.040-2-16.1		Aldous, Todd	3,200	3,200	3,200	3,200	0 311	W	1		
15.002-1-25.1		Alexander, John LU)	51,000	9,200	51,000	51,000	0 210		1		1- 6-10
9.003-2-16.22		Alguire, Timothy D.	77,300	12,300	77,300	77,300	0 270		1		
9.003-2-61.1		Alguire, Timothy D.	266,100	38,800	266,100	266,100	0 447		1		1- 28- 6
15.003-2-13		Alguire, Timothy D.	31,100	4,900	31,100	31,100	0 270		1		1- 33-13
15.001-2-9		American Property Rentals, LLC	35,000	10,900	35,000	35,000	0 210		1		1- 10- 9
16.047-2-14		American Property Rentals, LLC	21,400	7,000	21,400	21,400	0 270		1		1-41-13
8.036-2-19		Amo, Dary Jr.	88,000	12,800	88,000	88,000	0 210		1		1- 74- 5.2
15.002-1-42.122		Amo, Sheila A.	6,100	6,100	6,100	6,100	0 311		1		
16.047-2-12		Anderson, Angela L.	1,600	1,600	1,600	1,600	0 311		1		1- 76- 1
8.061-1-25.1		Anderson, Douglas	137,200	67,500	137,200	137,200	0 210	W	1		1- 7- 6
9.001-1-57		Apostolic Temple	83,000	16,500	83,000	83,000	0 620		8		8- 89-14
9.048-1-10		Armstrong, Florence (LU)	50,000	10,200	50,000	50,000	0 210		1		1- 7- 9
9.056-1-9		Armstrong, William	160,000	11,200	160,000	160,000	0 210		1		1- 56-11
15.004-1-25.111		Arno, Albert P.	69,800	19,600	69,800	69,800	0 270		1		1- 71-14
15.004-1-25.112		Arno, Albert P.	8,100	8,100	8,100	8,100	0 323		1		
15.004-1-54		Arno, Albert P.	8,000	8,000	8,000	8,000	0 322		1		1- 40- 9
15.004-1-25.121		Arno, Kendrick J.	33,100	15,100	33,100	33,100	0 270		1		
16.001-2-12.1		Ashlaw, David E.	107,400	15,100	107,400	107,400	0 230		1		1- 46- 9
* 16.002-1-43.1		Ashley, Don P.	22,000	22,000	22,000	22,000	0 322		1		

School District	405801	Massena 1	2014	-----	2015	-----	Res Prp	O	R	T	Account Nbr
Parcel Id		Name	Total Av	Land Av	Total Av	Pct Cls	C	S	S	C	
16.002-1-43.11		Ashley, Don P.		38,800	139,400	0 210				1	
* 16.034-2-2		Ashley, Don P.	117,400	16,800	117,400	0 210				1	1- 53- 3.4
8.054-1-21		Ashley, Earl H. Jr.	67,900	24,700	67,900	0 270				1	1- 70-13
8.044-1-6		Ashley, Randy L.	63,600	9,600	63,600	0 210				1	1- 50- 7
16.026-1-1		Aubertine, Richard	86,800	14,500	86,800	0 210				1	
16.026-1-2		Aubertine, Richard L.	7,200	7,200	7,200	0 311				1	
8.054-1-34		Austin, Norman P.	300,000	84,600	300,000	0 210	W			1	1- 79- 1
9.001-1-54		Avery, Joan (LC)	64,100	9,200	64,100	0 210				1	1- 44-12
8.035-1-13.1		Ayotte, Judy L.	3,100	3,100	3,100	0 311				1	1- 47-12
8.054-1-29.1		Ayotte, Kathy A.	208,500	88,000	208,500	0 210	W			1	1- 7- 8
9.001-1-32		Badger, John	82,100	10,400	82,100	0 210				1	1- 8- 2
9.065-2-2		Badger, Marilyn (LU)	58,900	11,000	58,900	0 210				1	1- 8- 1
* 16.026-2-4.1		Badlam, Francis J.	3,400	3,400	3,400	0 311	W			1	1- 50-11
* 16.026-2-8		Badlam, Francis J.	106,400	26,300	106,400	0 210	W			1	1- 83-13
16.026-2-8.1		Badlam, Francis J.		29,700	109,800	0 210	W			1	1- 83-13
8.062-1-15.1		Bailey, Brian W.	166,900	89,600	166,900	0 210	W			1	1- 82- 7
8.004-2-39		Baillargeon, DeWayne R.	90,400	17,500	90,400	0 210				1	
9.056-1-5		Baker, Michele A.	5,400	5,400	5,400	0 311				1	1- 77- 8
9.062-1-6.1		Baldwin, Leonard O.	89,800	25,300	89,800	0 210				1	
23.001-3-4		Barber, Kirk D.	62,500	5,700	62,500	0 210				1	
9.057-5-5		Barney, John R.	83,000	8,100	83,000	0 210				1	1- 40-13
8.002-1-8.1		Basilone, Jose	131,300	11,400	131,300	0 210				1	1- 26-10
8.054-1-8.1		Basmajian, David	139,400	80,500	139,400	0 210	W			1	1- 9- 9
8.004-1-50.21		Baublitz, Kimberly	220,100	39,200	220,100	0 210				1	
16.001-2-9		Baxter, Kimberly S.	65,800	10,200	65,800	0 210				1	1- 57- 8
15.048-1-8		Baxter, Larry	43,600	3,900	43,600	0 210				1	1- 40- 3
23.001-2-9		Beamish, Michael	90,000	25,300	90,000	0 240				1	1- 39-11
14.002-1-8.111		Beattie, John R.	23,300	23,300	23,300	0 105				1	1- 10- 5.1
15.001-1-25.1		Beattie, John R.	108,300	40,700	108,300	0 112	W			1	1- 10- 7
15.004-1-50		Beattie, Kevin A.	86,900	14,100	86,900	0 210				1	1- 15- 7
15.002-1-32		Beattie, Lawrence	89,400	39,400	89,400	0 270	W			1	1- 10- 4.1
15.048-1-7		Beattie, Mary (Estate)	700	700	700	0 322				1	1- 10- 3
16.047-1-7		Beaudoin, Mary D.	37,400	7,000	37,400	0 270				1	1-67-10
15.004-1-21.1		Beaulieu, Dale	89,500	23,900	89,500	0 240				1	1- 10-14
9.003-1-1.112		Beckstead, Paul	69,400	25,200	69,400	0 210				1	
9.001-3-11		Belile, Carol L.	69,900	13,400	69,900	0 270				1	
15.048-1-15.2		Belile, Warren J. Jr.	80,500	20,300	80,500	0 270	W			1	1- 82- 9.2
<b>Page Totals</b>		<b>Parcels</b>	34	2,785,700	860,900	3,034,900					

School District	405801	Massena 1	2014	-----	2015	-----	Res Prp	O	R	T	Account Nbr
Parcel Id		Name	Total Av	Land Av	Total Av	Total Av	Pct Cls	C	S	S	C
15.048-1-17		Belile, Warren J. Sr.	54,500	7,600	54,500	54,500	0 210		1		1-82-5
8.044-1-19		Bell, Megan (LC)	68,000	11,000	68,000	68,000	0 210		1		1- 69- 8
8.004-1-35		Bender, Carl R.	91,600	38,000	91,600	91,600	0 240		1		1- 17-10
8.004-3-19.2		Benham, Keith A.	95,900	15,300	95,900	95,900	0 210		1		1- 83-15. 2
15.001-2-20		Benham, Keith A.	119,000	15,500	119,000	119,000	0 210		1		1- 65- 6
8.054-1-33.1		Bennett, Gordon	182,200	83,800	182,200	182,200	0 210	W	1		1- 11-11
8.048-2-3.1		Bennett, Roger	90,700	77,800	90,700	90,700	0 260	W	1		1- 9- 4
15.001-1-3		Berg, Dora	12,300	12,300	12,300	12,300	0 312		1		1- 83- 8.2
8.061-1-10.1		Berner, Joseph A.	111,200	96,800	111,200	111,200	0 260	W	1		1- 55-12
8.061-1-32		Berry Green Trust, Brenda B	129,300	98,100	129,300	129,300	0 210	W	1		1-20-6
15.041-1-19.1		Beshaw, Roy A.	41,600	9,700	41,600	41,600	0 210		1		1- 78- 5
16.034-2-7		Besio, Elizabeth A.	115,000	19,600	115,000	115,000	0 210	W	1		1- 64-13
8.047-1-3		Besio, John H.	106,100	84,500	106,100	106,100	0 260	W	1		1- 41-12
8.047-1-28		Besio, John H.	2,000	2,000	2,000	2,000	0 971	W	1		8- 88- 8
8.061-1-65		Bessy, Kevin	142,200	81,400	142,200	142,200	0 210	W	1		1- 11-15
8.061-1-68.1		Bessy, Kevin	30,100	30,100	30,100	30,100	0 311		1		
15.002-2-26		Bessy, Sherry	48,600	15,200	48,600	48,600	0 270		1		1- 63-14.13
8.004-1-33		Bestor, Paul Lloyd	77,300	9,200	77,300	77,300	0 210		1		1- 12- 1
9.048-2-9		Binan, Bruce W.	48,900	8,800	48,900	48,900	0 210		1		1- 64- 2
8.004-3-3		Bissonette, Donald T.	57,800	9,700	57,800	57,800	0 210		1		1- 9- 2
15.041-1-14		Blair, Kenneth N.	51,000	9,900	51,000	51,000	0 210		1		1- 61- 1
9.001-1-72.11		Bogosian, Susan M.	145,600	31,700	145,600	145,600	0 210		1		
15.003-2-14		Boice, Clifford L.	78,300	4,900	78,300	78,300	0 210		1		1- 33-14
15.040-3-2		Boice, Timothy C.	42,400	8,700	42,400	42,400	0 210		1		1- 69- 1
15.001-2-10		Bolster, William F.	48,000	8,800	48,000	48,000	0 210		1		1- 75- 2
15.048-1-27		Bolt, Christopher	64,700	7,500	64,700	64,700	0 210		1		1- 6- 9
16.001-2-62.1		Bombard, Sheldon (LU)	600	600	600	600	0 311		1		
9.003-5-20		Booras, George Trust	78,100	28,100	78,100	78,100	0 484		1		1- 49- 7
8.004-2-32.1		Boots, Charles	2,800	2,800	2,800	2,800	0 311		1		
15.002-1-38		Boots, Jennifer	23,100	7,000	23,100	23,100	0 210		1		1- 20- 4
9.064-1-8.1		Boutot, Steve J.	122,300	11,100	122,300	122,300	0 210		1		1-36-7
8.047-1-10		Boyce, James P.	134,200	97,500	134,200	134,200	0 210	W	1		1-41-15
16.001-2-15.2		Boyce, James P.	3,400	3,400	3,400	3,400	0 120	W	1		
8.047-1-20		Boyce, John R.	3,500	3,500	3,500	3,500	0 971	W	8		8- 88- 8
16.001-2-15.3		Boyce, John R.	17,600	17,600	17,600	17,600	0 322	W	1		
8.047-1-12.1		Boyce, John Richard Jr.	304,900	95,700	304,900	304,900	0 210	W	1		1- 72- 1
* 16.001-2-15.1		Boyce, Pauline	22,000	22,000	22,000	22,000	0 120		1		1- 13- 8

School District	405801	Massena 1	2014	-----	2015	-----	Res Prp	O	R	T	Account Nbr	
Parcel Id		Name	Total Av	Land Av	Total Av	Total Av	Pct Cls	C	S	S	C	
16.001-2-15.11		Boyce, Pauline		13,100	13,100	13,100	0 120		1			1- 13- 8
8.047-1-11		Boyce, Pauline (LU)	113,700	97,500	113,700	113,700	0 260	W	1			1- 13- 7
16.001-2-15.12		Boyce, Pauline S (LU)		9,000	9,000	9,000	0 322		1			
23.001-2-15		Boyce, Shannon M.	202,900	44,300	202,900	202,900	0 240		1			1- 28- 8
15.001-2-7		Braddock, David B.	12,000	8,700	12,000	12,000	0 210		1			1- 46-15
8.065-1-1.1		Bradley, Barbara	112,500	32,300	112,500	112,500	0 210		1			1- 14- 1
8.048-1-13.1		Bradley, James (LU)	98,200	88,900	98,200	98,200	0 260	W	1			1- 14- 2
23.001-3-38.1		Brady, Timothy T.	14,600	14,600	14,600	14,600	0 311	W	1			1- 72- 2
9.048-1-17		Brady Irrevocable Trust, Rose R.	75,600	14,100	75,600	75,600	0 210		1			1- 14- 4
15.040-4-5		Brailsford, Natalie	69,900	10,900	69,900	69,900	0 210		1			
9.064-1-1		Brailsford, Robert S.	82,200	11,100	82,200	82,200	0 210		1			1- 68-13
9.064-1-2		Brailsford, Robert S.	5,700	5,700	5,700	5,700	0 311		1			1- 70-12.2
15.002-1-9.1		Brainard, Duane G.	72,800	15,500	72,800	72,800	0 210		1			
15.002-1-10		Brainard, Duane G.	101,000	25,300	101,000	101,000	0 210		1			1- 41- 5
15.002-1-9.2		Brainard, Scott	62,400	11,100	62,400	62,400	0 210		1			1- 41- 6
9.003-2-12		Brais, Marcel (LU)	46,300	25,600	46,300	46,300	0 210		1			1- 14- 5
9.003-2-68.3		Brais, Ruby E.	18,900	13,900	18,900	18,900	0 270		1			1- 54- 8.3
16.001-2-5		Brais, Ruby E.	40,900	8,400	40,900	40,900	0 210		1			1- 16- 2
14.002-1-31.2		Brannen, Patrick	14,900	11,200	14,900	14,900	0 312		1			
14.002-1-26.11		Brannen, Sheila (LU)	39,600	14,800	39,600	39,600	0 210		1			1- 14- 7.11
14.002-1-24		Brannen, Walter Sr.	3,000	3,000	3,000	3,000	0 314		1			
14.002-1-31.1		Brannen, William M. Jr.	11,600	11,600	11,600	11,600	0 322		1			
15.040-4-11		Breen, Terry	81,800	19,500	81,800	81,800	0 210	W	1			
8.035-1-9		Breitbeck, Kurt	1,000	1,000	1,000	1,000	0 311		1			
8.035-1-19		Breitbeck, Kurt T.	212,700	44,800	212,700	212,700	0 210		1			1- 33-10
15.001-1-5.11		Brewer, Norma Patricia	97,400	15,600	97,400	97,400	0 210		1			1- 83- 8.1
8.036-2-22		Brothers, James	85,100	12,700	85,100	85,100	0 210		1			1- 15- 6
16.001-4-5		Brothers, Rachel R.	50,800	14,400	50,800	50,800	0 270		1			1- 47- 1
23.002-2-4.2		Brothers, Roger C.	37,400	11,500	37,400	37,400	0 210		1			
23.002-2-4.11		Brothers, Roger C.	20,900	20,900	20,900	20,900	0 323		1			1- 15- 4
23.001-2-13		Brothers, Roger & Victoria	1,200	1,200	1,200	1,200	0 322		1			1- 15- 8
23.001-2-14		Brothers, Roger & Victoria	13,300	13,300	13,300	13,300	0 910		1			1- 15- 5
23.001-2-11		Brothers, Ronald	30,700	30,700	30,700	30,700	0 910		1			1- 54-13
23.002-2-4.12		Brothers, Ronald C.	60,200	9,200	60,200	60,200	0 210		1			
9.003-2-16.3		Brown, Philip	95,300	37,500	95,300	95,300	0 270		1			1- 32- 5.3
8.061-1-55.1		Brown, William	113,000	47,000	113,000	113,000	0 270		1			
9.056-1-3		Buffham, Bonnie L.	120,000	10,800	120,000	120,000	0 210		1			

School District	405801	Massena 1	2014	-----	2015	-----	Res Prp	O	R	T	Account Nbr
Parcel Id		Name	Total Av	Land Av	Total Av	Total Av	Pct Cls	C	S	S	C
15.002-1-47.13		Buffham, Jeremy J.	75,000	20,400	102,500	102,500	0 210	W	1		
9.057-4-20.11		Burdett, Joy E.	79,500	9,200	79,500	79,500	0 210		1		1- 28-14
9.003-2-84.12		Burke, Shawn K.	35,000	35,000	35,000	35,000	0 330		1		
8.062-1-7		Burnham, Sandra L.	180,000	84,600	171,000	171,000	0 210	W	1		1- 23- 7
16.001-3-23		Burns, Rodney A (LC)	53,900	14,200	53,900	53,900	0 210		1		1- 50- 9
8.061-1-63.1		Burt, William T.	115,700	87,200	366,800	366,800	0 312	W	1		1- 82- 1
15.048-2-5		Bush, Warner K.	34,400	11,700	34,400	34,400	0 210		1		1- 16- 4
9.056-1-7		Byington, Grace	88,600	16,600	88,600	88,600	0 210		1		1- 83- 5
8.004-3-23		Bylow, Diane M.	49,200	11,800	49,200	49,200	0 270		1		1- 34- 1.3
16.001-2-57.1		C & J Enterprises	302,900	72,000	302,900	302,900	0 416		1		1- 22- 8
8.047-2-20		Cameron, Charles D.	300,000	78,500	300,000	300,000	0 210	W	1		1- 59-14
9.073-2-15		Cameron, Gordon	65,700	7,400	65,700	65,700	0 210		1		1- 20- 3
15.003-2-12.2		Cameron, Richard	500	500	500	500	0 314		1		
15.003-2-11		Cameron, Richard J.	75,800	26,200	75,800	75,800	0 240		1		1- 56-12
15.003-2-19.11		Cameron, Robert	120,200	10,800	120,200	120,200	0 210		1		1- 74-15
23.001-3-14.1		Cameron, Robert	12,100	12,100	12,100	12,100	0 314		1		1- 30- 2
15.003-2-1.1		Cameron, Robert J.	11,000	11,000	11,000	11,000	0 910	W	1		1- 6- 8
15.002-1-8		Cameron, Scarlett	45,600	10,100	45,600	45,600	0 210		1		1- 47-10
9.048-1-6		Campbell, Allison	76,300	8,500	76,300	76,300	0 210		1		1- 51- 3
16.001-2-68		Campbell, Colin Thomas	59,700	34,200	59,700	59,700	0 240		1		1- 58-12.2
9.004-3-1.2		Canales, Luis I.	484,000	44,000	484,000	484,000	0 210	W	1		
8.055-1-15.1		Cappione, Amedeo J (LU)	142,600	81,300	142,600	142,600	0 210	W	1		1- 16-15
8.061-1-22		Cappione, David P.	128,800	81,300	128,800	128,800	0 260	W	1		1- 6-13
9.001-1-28.1		Cappione, John R.	112,900	16,400	112,900	112,900	0 210		1		1- 39-10
8.062-1-23.1		Cardinal, Bethel R.	148,300	84,700	148,300	148,300	0 210	W	1		1- 17- 3
15.002-1-34		Carney, Paul	1,600	1,500	1,600	1,600	0 312		1		1- 29- 5
15.002-1-33.1		Carney, Paul P.	95,700	30,700	95,700	95,700	0 210	W	1		1- 44- 7
8.004-1-55		Carney, Rodney K.	102,200	35,000	102,200	102,200	0 455		1		
9.001-1-61		Carney, Rodney K.	104,300	18,500	104,300	104,300	0 210		1		1- 8- 4. 2
9.001-1-62.2		Carney, Rodney K.	6,500	6,500	6,500	6,500	0 311		1		1- 8- 4.12
15.002-1-39		Carney, Tom	3,500	3,500	3,500	3,500	0 314		1		1- 57- 5
16.003-1-11.2		Caron, Raymond G. Jr.	13,000	13,000	13,000	13,000	0 314		1		
8.065-2-8		Carroll, Maureen J.	261,800	40,000	261,800	261,800	0 210		1		
8.065-2-3		Carroll, Patrick D.	217,600	101,500	217,600	217,600	0 210	W	1		
8.065-2-1.1		Carroll, Thomas J. Jr.	218,500	136,100	218,500	218,500	0 210	W	1		
16.002-1-23.41		Carvill, Robert G.	214,400	71,200	214,400	214,400	0 210	W	1		1-53-1.14
8.002-1-52		Casey, Daniel J.	203,400	49,000	203,400	203,400	0 210		1		1- 70- 9.1

School District	405801	Massena 1	2014	-----	2015	-----	Res Prp	O	R	T	Account Nbr	
Parcel Id		Name	Total Av	Land Av	Total Av	Total Av	Pct Cls	C	S	S	C	
8.004-1-19.11		Casey, James H.	111,700	19,200	111,700	111,700	0 210				1	1- 11-13.1
8.061-1-8		Casey, Patrick M.	144,200	91,900	144,200	144,200	0 210	W			1	1- 30- 7
15.041-1-12.1		Casey, Ronald	54,900	7,500	54,900	54,900	0 210				1	1-47-11
8.002-1-12.1		Casselman, Matthew J.	110,000	29,900	110,000	110,000	0 210				1	1- 18- 1
8.044-1-1		Casselman, Rebecca L.	24,100	7,700	24,100	24,100	0 210				1	1- 26- 8
8.047-2-1		Casselman, Rebecca L.	130,000	64,400	130,000	130,000	0 260	W			1	1- 27- 8
15.041-1-5		Cassort, David A.	64,200	7,500	64,200	64,200	0 210				1	1-18-2
8.035-1-13.2		Cassort, Melissa A.	32,400	7,200	32,400	32,400	0 210				1	
8.002-1-44		Castleman, Marilyn (Estate)	108,200	38,800	108,200	108,200	0 210				1	1-48-7.21
8.061-1-64.1		Catalina, Joseph M.	176,600	88,000	176,600	176,600	0 210	W			1	1- 7- 7
8.062-1-19.1		Catanzarite, Josephine M.	104,200	94,900	104,200	104,200	0 260	W			1	1- 12- 3
8.002-1-7.12		Catapano, Frank III.	221,900	39,800	221,900	221,900	0 210				1	
15.002-1-31.11		Cecot, Daniel J.	245,700	115,200	245,700	245,700	0 110	W			1	1- 10- 4.2
15.004-1-28		Cecot, Krista L.	86,200	12,900	86,200	86,200	0 210				1	1- 35-12
8.047-3-9		Cecot, M Shawna	184,700	77,700	184,700	184,700	0 210	W			1	1-64-14
8.047-3-8		Cecot, Shawna M.	174,000	88,000	174,000	174,000	0 210	W			1	1- 14-14
9.064-1-15.11		Cecot Family Limited Partrship	175,000	32,400	175,000	175,000	0 421	W			1	1- 18- 8 &
9.003-2-27.11		Cecot Family Limited Ptnership	12,700	12,700	12,700	12,700	0 311				1	1- 70-12.11
9.048-1-5		Cedars Realestate Inc	66,600	10,000	66,600	66,600	0 411				1	1- 76-10
8.036-2-28		Chapman, Lynn P.	10,600	10,600	10,600	10,600	0 311				1	
16.047-1-12		Chapman, Philip	11,000	11,000	11,000	11,000	0 311				1	1- 34-12
16.047-1-11		Chapman, Philip J.	44,500	7,000	44,500	44,500	0 210				1	1- 12-13
8.004-1-18.1		Charleston, Wayne	189,200	51,800	189,200	189,200	0 210				1	1- 64-12
8.062-1-56		Chayko, Gary	22,000	22,000	22,000	22,000	0 311				1	
8.062-1-57		Chayko, Gary	22,000	22,000	22,000	22,000	0 311				1	
8.044-1-24		Chestnut, James R.	177,200	12,700	177,200	177,200	0 210				1	
9.001-1-20		Chestnut, James R.	48,000	8,500	48,000	48,000	0 210				1	1- 9- 7
8.048-2-7		Chilton, Allen W.	233,000	148,600	233,000	233,000	0 210	W			1	1- 15- 1
8.035-1-2		Cichetti, Neil J	327,500	35,200	327,500	327,500	0 210				1	1- 54- 3
9.048-2-8		Clark, Franklin A.	46,400	8,800	46,400	46,400	0 210				1	1- 15- 2
23.003-1-3		Clark, Franklin A & Jeffrey	5,600	5,600	5,600	5,600	0 910				1	1-18-9
23.003-1-6		Clark, Franklin A & Jeffrey	3,500	3,500	3,500	3,500	0 910				1	1- 25- 3
23.003-1-8		Clark, Franklin A & Jeffrey	5,400	5,400	5,400	5,400	0 322				1	1- 25- 2
23.003-1-9		Clark, Franklin A & Jeffrey	3,200	3,200	3,200	3,200	0 322				1	1- 28- 7
8.044-1-8.1		Clark, Jeffrey A.	87,000	12,300	87,000	87,000	0 210				1	1- 50-15
8.044-1-31		Clark, Jeffrey A.	2,500	2,500	2,500	2,500	0 314				1	
9.057-4-26		Clary, Scott M.	35,000	11,100	35,000	35,000	0 210				1	1- 11- 6

School District	405801	Massena 1	2014	-----	2015	-----	Res Prp	O	R	T	Account Nbr
Parcel Id		Name	Total Av	Land Av	Total Av	Total Av	Pct Cls	C	S	C	
9.003-6-6		Clooney, Richard F.	157,700	30,000	157,700	157,700	0 210	W	1		
8.002-1-7.11		Clopman, Rose	88,000	39,800	88,000	88,000	0 210		1		1- 41- 8
8.036-3-1		Clough, Molly E.	192,000	13,300	192,000	192,000	0 210		1		
15.003-2-32		Cloutier, Raymond J.	88,200	14,800	88,200	88,200	0 210		1		
16.003-1-7		Cobb, Susan M.	2,000	2,000	2,000	2,000	0 311		1		1- 23-11
16.003-1-9		Cobb, Susan M.	8,100	2,900	8,100	8,100	0 312		1		1- 6- 4
9.003-1-2.2		Coia, Karen B.	58,000	12,300	58,000	58,000	0 270		1		1- 50- 2.2
23.001-3-37		Colbert, Christina	6,400	5,400	6,400	6,400	0 260	W	1		1- 58-14
8.044-3-5		Colby, Lorraine T (LU)	30,200	9,600	30,200	30,200	0 270		1		1- 19- 8
8.044-1-18		Cole, Jason P.	74,800	12,800	74,800	74,800	0 210		1		1- 74- 5.33
15.040-2-7		Community Church of Louisville	60,900	9,200	60,900	60,900	0 210		8		
15.040-2-8		Community Church of Louisville	141,800	14,700	141,800	141,800	0 620		8		8- 90- 2
15.040-2-9		Community Church of Louisville	17,900	17,900	17,900	17,900	0 695		8		8- 89- 8
15.040-2-10		Community Church of Louisville	104,000	11,700	104,000	104,000	0 620		8		8- 90- 1
15.048-2-3		Compo, Donald J (LU)	60,700	8,300	60,700	60,700	0 210		1		1- 19-12
15.003-2-30		Compo, Tammy	82,000	20,000	82,000	82,000	0 210		1		1- 19-13.2
15.048-1-33.1		Compo, Tammy	3,700	3,700	3,700	3,700	0 314		1		1- 19-13.3
15.003-2-29		Compo, Tammy Lynn	5,900	5,900	5,900	5,900	0 322		1		1- 19-13.1
8.054-1-1.1		Conte, Gannaro A (LU)	214,500	89,400	214,500	214,500	0 210	W	1		1- 26-15
15.004-1-5		Cook, Brent	80,500	21,000	74,000	74,000	0 312		1		1- 31-12
15.002-1-3		Cook, Brent W.	56,300	8,900	56,300	56,300	0 210		1		1- 32- 2
15.004-1-51.2		Cook, Brent W.	24,800	12,500	24,800	24,800	0 270		1		
9.003-2-11		Cook, Florence C.	67,400	26,100	67,400	67,400	0 210		1		1- 20- 8
9.003-2-18.111		Cook, Raymond J.	86,500	25,500	86,500	86,500	0 210		1		1- 24- 3
9.001-1-11.1		Cook, Steven W.	82,900	25,700	82,900	82,900	0 210		1		1- 62- 6
16.003-1-8		Cooper, Rickey	33,300	8,800	33,300	33,300	0 210		1		1- 52- 7
9.056-1-11		Corey, Toban L.	5,100	5,100	5,100	5,100	0 311		1		1- 40- 2
9.056-1-8		Corey, Toby	63,800	8,500	63,800	63,800	0 210		1		1- 24-14
16.026-2-5		Cornell, Wallace	76,400	14,000	76,400	76,400	0 210		1		1- 20-10
9.073-3-7		Corp. Of The Presiding Bishop	375,000	28,800	375,000	375,000	0 620		8		
9.003-6-19.1		Cote, Gerard	198,800	35,000	198,800	198,800	0 210		1		
8.036-2-3.1		Coto, Connie M.	183,700	34,300	183,700	183,700	0 210		1		
9.073-2-10.1		Coupal Investors LLC	66,500	9,300	66,500	66,500	0 210		1		1- 30- 8.1
9.003-5-4.1		Coupal Investors, LLC	106,800	106,800	106,800	106,800	0 330		1		1- 20-12
9.057-5-8		Cousineau, Jean M.	70,000	12,200	70,000	70,000	0 210		1		1- 21- 8
15.040-3-9		Covais, Anthony M.	10,000	10,000	10,000	10,000	0 314		1		1- 26- 1
15.040-4-13		Covais, Anthony M.	111,300	19,200	111,300	111,300	0 210	W	1		

School District	405801	Massena 1	2014	-----	2015	-----	Res Prp	O	R	T	Account Nbr
Parcel Id		Name	Total Av	Land Av	Total Av	Total Av	Pct Cls	C	S	S	C
8.056-1-5.1		Cox, Charles L. Jr.	148,500	87,000	148,500	148,500	0 210	W	1		1-12-14
15.002-1-42.11		Crandall, Ralph J.	360,000	73,300	360,000	360,000	0 240	W	1		1- 76- 5. 2
15.002-1-2		Crinklaw, Bruce	25,200	12,600	25,200	25,200	0 270		1		1- 67-13
15.002-1-5		Crinklaw, James J.	58,200	10,100	58,200	58,200	0 210		1		1- 21- 1
15.002-1-7.1		Crinklaw, James J.	6,600	6,600	6,600	6,600	0 322		1		1- 21- 2
9.064-1-25		Cromie, Patrick R.	186,500	29,300	186,500	186,500	0 210	W	1		1- 36- 8.2
8.035-1-8		Cross, Douglas R.	72,600	20,200	72,600	72,600	0 210		1		1- 21- 9
8.035-1-10		Cross, Gary R (LU)	66,900	10,800	66,900	66,900	0 210		1		1- 21- 3
8.002-1-48		Cross, Gordon Robert	53,400	26,200	53,400	53,400	0 210		1		1- 74- 5.2
16.003-1-10		Crowe, Adelaide B (Estate)	131,400	29,800	131,400	131,400	40 415		1		1- 11-12
16.001-3-16		Cummings, Stephen F.	18,200	12,200	18,200	18,200	0 210		1		1- 63- 6
16.047-1-15		Curran, Christine A.	19,500	7,400	19,500	19,500	0 270		1		1- 22- 3
16.001-2-18		Curran, John J.	102,400	80,000	102,400	102,400	0 240		1		1- 22- 2
15.001-1-35		Curran, Lee R.	8,700	8,700	8,700	8,700	0 311		1		1-14-7.12
15.001-1-36.1		Curran, Lee R.	5,300	5,300	5,300	5,300	0 311		1		
15.001-1-36.2		Curran, Lee R.	148,700	20,000	148,700	148,700	0 240		1		
14.002-1-8.112		Curran, Lee Richard	11,900	11,900	11,900	11,900	0 105		1		
9.003-3-50.2		Curran, Mark Edward	111,800	25,000	111,800	111,800	0 210		1		
8.004-3-1.12		Curran, Michael	1,600	1,600	1,600	1,600	0 311		1		
8.061-1-20		Curran, Pat	90,100	84,600	90,100	90,100	0 312	W	1		1- 23- 6
8.056-1-42.1		Curran, Patrick	26,000	26,000	26,000	26,000	0 311		1		
8.004-1-22.1		Curran, Patrick J.	17,700	17,700	17,700	17,700	0 120		1		1- 71- 1.1
8.004-3-1.2		Curran, Patrick J.	2,500	2,500	2,500	2,500	0 314		1		1- 33- 5.2
8.047-3-13.1		Curran, Patrick J.	201,800	106,400	201,800	201,800	0 210	W	1		1- 63- 7
8.055-2-19		Curran, Patrick J.	18,300	18,300	18,300	18,300	0 311		8		
8.055-2-20		Curran, Patrick J.	18,300	18,300	18,300	18,300	0 311		8		
8.055-2-21		Curran, Patrick J.	18,000	18,000	18,000	18,000	0 311		8		
8.055-2-22		Curran, Patrick J.	18,300	18,300	18,300	18,300	0 311		8		
8.055-2-23		Curran, Patrick J.	18,900	18,900	18,900	18,900	0 311		8		
8.055-2-24		Curran, Patrick J.	18,900	18,900	18,900	18,900	0 311		8		
8.055-2-39.1		Curran, Patrick J.	29,300	29,300	29,300	29,300	0 311		1		
8.055-2-41		Curran, Patrick J.	415,100	58,400	415,100	415,100	0 210		1		
9.003-2-58.1		Curran, Patrick J.	62,300	17,600	62,300	62,300	0 411		1		1- 45- 5
15.002-1-45		Curran, Patrick J.	89,400	37,700	89,400	89,400	0 240	W	1		1- 33- 5.1
16.001-2-2		Curran, Patrick J.	1,000	1,000	1,000	1,000	0 311		1		1- 51- 7
8.056-1-53		Curran, Patrick J.	39,800	40,000	40,000	40,000	0 311	W	1		
16.001-2-65		Curran, Pauline	500	500	500	500	0 314		1		



School District	405801	Massena 1	2014	-----	2015	-----	Res Prp	O	R	T	Account Nbr
Parcel Id		Name	Total Av	Land Av	Total Av	Total Av	Pct Cls	C	S	S	C
16.047-1-2		Curran, Pauline	1,500	1,500	1,500	1,500	0 314			1	
8.004-1-25		Curran, Timothy	211,600	48,500	211,600	211,600	0 113			1	1- 59- 9
8.004-1-27.1		Curran, Timothy J.	7,000	7,000	7,000	7,000	0 910			1	1- 55-10
8.004-1-48		Curran, Timothy J.	430,000	63,000	430,000	430,000	0 113			1	1- 79- 8
15.001-2-15		Curran, Timothy P.	61,100	14,100	61,100	61,100	0 210			1	1- 23- 4 &
15.002-1-46		Curran, Timothy & Pauline	2,700	2,700	2,700	2,700	0 314			1	
16.047-1-16		Curran, Vincent	56,000	14,300	56,000	56,000	0 210			1	1- 22- 4
8.004-3-1.13		Curran Logging Inc	3,100	3,100	3,100	3,100	0 311			1	1-33-5.13
8.004-3-7.1		Curran Logging Inc	51,000	51,000	51,000	51,000	0 323	W		1	1- 71- 1.2
9.003-2-56.1		Curran Logging Inc	96,600	96,600	96,600	96,600	0 322			1	1- 59- 3
15.004-1-53		Curran Logging Inc	7,000	7,000	7,000	7,000	0 322			1	1- 22-12
8.002-1-9.1		Cusworth, Edward	101,700	26,500	101,700	101,700	99 312			1	1- 58- 3
9.003-4-4		Czyz, Henry P.	89,900	13,400	89,900	89,900	0 210			1	1-12-11.2
8.002-2-51		D'ariento, Nathan J.	148,800	24,900	148,800	148,800	0 210			1	1- 52-14
8.002-2-52		D'ariento, Nathan J.	6,400	6,400	6,400	6,400	0 314			1	1- 52-15
15.002-1-31.2		Dagrossa, Michael T.	93,000	15,700	93,000	93,000	0 210			1	
9.065-3-3		Danko Development Corp	57,600	11,800	57,600	57,600	0 270			1	1- 28-12
8.056-1-22.1		Dannan, Sallie M.	237,400	113,900	237,400	237,400	0 210	W		1	1- 60- 6
9.057-4-27		Davey, Raymond J.	79,500	7,500	79,500	79,500	0 210			1	1- 43-14
8.047-2-8.1		Davis, Charles	167,800	116,400	167,800	167,800	0 210	W		1	1- 55-14
8.004-2-7		Davis, Leona	3,000	3,000	3,000	3,000	0 322			1	1- 30-13.2
8.054-1-27.1		Daye, Ann	184,700	95,700	184,700	184,700	0 210	W		1	1- 11-14
9.004-3-1.11		Daye, Ann P.	51,800	51,800	51,800	51,800	0 322	W		1	1- 58-10
8.062-1-34.1		Daye, Marwan	30,000	30,000	30,000	30,000	0 311			1	
8.062-1-32.1		Daye, Suhail	32,000	32,000	32,000	32,000	0 311			1	
8.054-1-62		Daye, Suhail S.	461,000	137,300	461,000	461,000	0 210	W		1	1- 8- 3
14.002-1-30		Debien, Gerald J.	2,900	2,900	2,900	2,900	0 314			1	
16.034-2-10		Debien, Leo R.	126,000	28,900	126,000	126,000	0 210	W		1	1- 53- 3.3
22.002-3-8		Debien, Richard	44,000	16,700	44,000	44,000	0 270	W		1	1- 6-16.1
9.057-4-38.1		DeCarr, Julie L.	138,500	12,200	138,500	138,500	0 210			1	1- 18- 7.1
9.073-3-2		Decilles, David P.	53,500	8,700	53,500	53,500	0 210			1	1- 61- 3
9.001-1-78		Decilles, Rebecca (LC)	57,200	11,700	57,200	57,200	0 270			1	
16.002-1-33.62		Deleel, William	93,000	20,200	93,000	93,000	0 210			1	1-53-3.22
8.004-2-4.112		Delisle, Jay A.	21,000	35,000	263,700	263,700	0 210			1	
15.002-1-6		Delorme, Nathaniel N.	70,700	11,100	70,700	70,700	0 210			1	1- 13-15
9.073-2-13		Delosh, Tracie E.	74,200	6,800	74,200	74,200	0 210			1	1- 35- 9
9.003-5-15		Demane, Scott D.	56,200	20,700	56,200	56,200	0 484			1	1- 23- 2

School District	405801	Massena 1	2014	-----	2015	-----	Res Prp	O	R	T	Account Nbr
Parcel Id		Name	Total Av	Land Av	Total Av	Total Av	Pct Cls	C	S	C	
8.048-1-12.1		Demo, Mary Alice (LU)	164,700	93,200	164,700	164,700	0 210	W	1		1- 23- 5
9.073-3-5		Demo, Richard C. Jr.	72,600	8,200	72,600	72,600	0 210		1		1- 75-13
9.057-4-22		Deno, Bill	17,700	7,800	17,700	17,700	0 210		1		1- 85- 3
8.044-1-7		Derouchie, Pauline E (LU)	86,100	10,200	86,100	86,100	0 210		1		1- 23-10.1
16.001-6-5.21		Deruchia, Robert J.	112,000	15,000	112,000	112,000	0 210		1		
9.048-2-5		Derushia, Derek	41,700	10,200	41,700	41,700	0 210		1		1- 63-11
15.002-1-19		Desgagne, Joy P (LU)	39,700	11,100	39,700	39,700	0 210		1		1- 23-12
9.003-3-39.1		Deshaies, Corey	155,000	20,300	155,000	155,000	0 210		1		1- 59-10
15.001-1-8.1		Deshaies, Debralee	32,200	32,200	32,200	32,200	0 105		1		1- 67- 5.1
16.001-6-3		Deshane, Alex R. Jr.	64,700	13,300	64,700	64,700	0 210		1		1- 63- 3.3
8.054-1-31.1		Deslauriers, Maurice	185,700	82,800	185,700	185,700	0 210	W	1		1- 45- 2
9.003-2-36		Devine, Peter T.	36,900	10,500	36,900	36,900	0 210		1		1- 31-13
* 9.001-3-4		Dewey, James	12,700	12,700	12,700	12,700	0 314		1		1- 24- 1
* 9.001-3-4.1		Dewey, James		12,700	12,700	12,700	0 314		1		1- 24- 1
9.001-3-4.2		Dewey, James		3,200	3,200	3,200	0 314		1		
9.001-3-6		Dewey, James C.	79,900	25,100	79,900	79,900	0 210		1		1- 24- 2
9.003-2-69.1		Dewey, James D.	7,500	7,500	7,500	7,500	0 910		1		1- 77- 5.21
9.001-3-7		Dewey, Randy	9,800	9,800	9,800	9,800	0 311		1		1- 77- 5.2
15.041-1-21		Dewey, Walter F.	108,200	14,100	108,200	108,200	0 210		1		
16.001-6-6.1		Dishaw, Jean (LU)	137,400	44,300	137,400	137,400	50 557	W	1		
16.003-1-11.1		Dishaw, Jeffrey K.	106,700	27,600	106,700	106,700	0 455		1		1- 81-12
16.001-6-2.2		Dishaw, Tammy S.	106,500	17,300	106,500	106,500	0 424		1		
16.001-6-1.113		Dishaw, Thomas (Estate)	2,000	2,000	2,000	2,000	0 314	W	1		
9.048-1-4		Dixon, Susan E.	59,100	8,000	59,100	59,100	0 210		1		1- 76-11
9.001-1-33.1		Dodge, Maxine	78,500	14,800	78,500	78,500	0 210		1		1- 25- 6
15.004-1-22.23		Doman, George M.	24,100	12,400	24,100	24,100	0 270		1		
15.041-1-16		Donnelly, Dennis	58,800	13,500	58,800	58,800	0 210	W	1		1- 25-12
9.062-4-2		Donnelly, Lyle	21,400	12,200	21,400	21,400	0 270		1		1- 25-13 &
15.041-1-15		Donnelly, Travis	26,300	12,700	26,300	26,300	0 270	W	1		1- 75- 6
15.004-1-4		Dorr, Larry J.	58,300	18,700	58,300	58,300	0 210		1		1- 22- 6
15.040-3-11		Doud, Lorraine (LU)	49,000	22,600	49,000	49,000	0 210	W	1		1- 26- 5
15.002-2-4.1		Doussa, Una D.	34,400	15,300	34,400	34,400	0 210		1		1- 22- 5.1
9.003-2-50		Dow, Diana M.	93,300	25,100	93,300	93,300	0 210		1		1- 79- 9
16.026-1-3		Dow, Diana M.	64,800	14,500	64,800	64,800	0 270		1		1-8-7.1
9.003-2-46.11		Dow, Eric J.	71,800	25,000	71,800	71,800	0 210		1		1- 81- 8
8.004-1-27.2		Dow, Mark G.	47,300	11,500	47,300	47,300	0 210		1		
* 15.002-2-20		Dowdle, Patrick J.	63,800	17,200	63,800	63,800	0 210	W	1		1- 34- 1.5
<b>Page Totals</b>		<b>Parcels</b>	34	2,254,100	672,000	2,257,300					

School District	405801	Massena 1	2014	-----	2015	-----	Res Prp	O	R	T	Account Nbr
Parcel Id		Name	Total Av	Land Av	Total Av	Pct Cls	C	S	S	C	
15.002-2-20.1		Dowdle, Patrick J.		33,400	80,000	0 210	W	1			1- 34- 1.5
* 15.002-2-29		Dowdle, Patrick J.	16,200	16,200	16,200	0 322	W	1			
8.004-2-9.21		Dowdy, Larry A.	171,600	18,400	171,600	0 240			1		
8.004-2-9.22		Dowdy, Larry A.	10,000	10,000	10,000	0 314			1		
9.003-2-34.2		Drake, Raymond C.	59,900	14,300	59,900	0 210			1		1- 11- 9.2
8.002-1-5		Drinkwine, William (LU)	125,300	38,400	125,300	0 210			1		1- 48- 7.1
8.036-2-11.1		Ducolon, Herbert (LU)	101,300	17,500	101,300	0 210			1		1- 890 4
8.036-2-8		Ducolon, William J.	52,900	11,600	52,900	0 210			1		1- 26-13
15.001-2-13		Dufresne, Thomas	68,000	13,100	68,000	0 210			1		1- 52- 9
8.004-3-10		Dumas, Allen L.	35,000	9,200	35,000	0 270			1		1- 61- 7
15.003-5-1		Duncan, Brenda A.	5,000	5,000	5,000	0 311			1		1- 58-15
8.004-1-20.12		Duncan, Donald W.	112,900	12,800	112,900	0 210			1		
* 16.001-3-22.2		Dunkelberg, Linda E.	2,900	2,900	2,900	0 311			1		1- 3- 7.2
* 16.001-3-22.3		Dunkelberg, Linda E.	24,500	12,700	24,500	0 312			1		
16.001-3-22.21		Dunkelberg, Linda E.		15,600	27,400	0 312			1		1- 3- 7.2
8.047-2-6		Durant, Charles E.	141,600	78,500	141,600	0 210	W	1			1- 61-11
15.001-1-42		Durant, Dion M.	100,200	11,600	100,200	0 210			1		
15.002-1-26.1		Durant, Mary A.	55,800	9,800	55,800	0 210			1		1- 27- 4
9.001-1-23.1		Eagles, Martin R (LU)	95,400	14,600	95,400	0 210			1		1- 29- 1
9.003-3-53		Earl, Jeremy T.	152,400	25,300	152,400	0 210			1		
9.056-1-6		Eastwood, Richard	142,700	18,000	142,700	0 210			1		
16.026-2-16		Echlin, Gregory	7,200	7,200	7,200	0 311			1		
16.034-2-12		Eldredge, Robert	44,500	44,500	44,500	0 314	W	1			
9.065-4-9		Elizabeth Alida Elliott Trust	18,900	18,900	18,900	0 311	W	1			1- 46- 7
8.004-3-22.11		Elliott , Charles W Jr (LU)	57,800	14,100	57,800	0 270			1		1- 34- 1.2
15.002-1-13.1		Ellsworth, Deric P.	65,800	8,400	65,800	0 210			1		1- 45- 6
8.002-1-15		Engle, Ulrica Christina	75,900	24,100	75,900	0 210			1		1- 79-13
8.054-1-15.1		Evans, Richard C.	166,900	86,200	166,900	0 210	W	1			1- 69-14
8.047-3-3.1		Fairbanks, Mary Jo	213,600	79,500	213,600	0 210	W	1			1- 76- 8
16.001-2-16		Farrakhan, Jacqueline	99,800	13,100	99,800	0 210			1		1- 40-12
8.055-2-26.1		Faucher, Jon-Paul	28,000	28,000	28,000	0 311			1		
9.064-1-24		Fay, Edward	158,300	31,200	158,300	0 210	W	1			1- 36- 8.3
23.001-3-21.1		Feeley, John R.	7,000	7,000	7,000	0 105			1		1- 78- 3
23.001-3-22		Feeley, John R.	8,000	8,000	8,000	0 323			1		1- 77-15
23.001-3-23		Feeley, John R.	5,500	5,500	5,500	0 910			1		1- 30- 3.1
23.001-3-7.1		Fenlong, Shirley	9,800	9,800	9,800	0 311	W	1			
23.001-3-8.2		Fenlong, Shirley	63,300	16,000	63,300	0 210	W	1			
<b>Page Totals</b>		<b>Parcels</b>	34	2,460,300	758,600	2,567,700					

School District	405801	Massena 1	2014	-----	2015	-----	Res Prp	O	R	T	Account Nbr
Parcel Id		Name	Total Av	Land Av	Total Av	Total Av	Pct Cls	C	S	S	C
23.001-3-8.13		Fenlong, Shirley	4,700	4,700	4,700	4,700	0 314			1	
15.004-1-61		Fenlong, Vern G.	69,400	12,000	69,400	69,400	0 270			1	
15.003-2-17		Fetterley, Eric	2,300	2,300	2,300	2,300	0 323			1	1- 30- 4
15.003-2-23.12		Fetterley, Eric	3,400	3,400	3,400	3,400	0 311			1	
9.057-4-2		Fetterly, Jason	48,800	8,500	48,800	48,800	0 210			1	1- 74- 8
15.002-1-16		Fetterly, Jason P.	55,100	10,200	55,100	55,100	0 210			1	1- 6-12
9.057-4-42.1		Fiacco, Anthony M.	6,500	6,500	6,500	6,500	0 311			1	
9.065-2-3		First Christian Church	6,500	6,500	6,500	6,500	0 311			8	
23.001-3-3		Fisher, Michelle R.	61,400	16,400	61,400	61,400	0 210	W		1	1-54-5.2
8.004-2-2		Fitzgerald, Richard J (LU)	80,300	13,300	80,300	80,300	0 210			1	1- 30-13.12
15.002-1-35		Fleming, Gordon	7,000	7,000	7,000	7,000	0 311			1	1- 29- 4
15.002-2-25		Fleury, Edward F.	31,300	14,300	31,300	31,300	0 270			1	1- 39-13
8.004-3-12		Fleury, Gisele	45,800	12,700	45,800	45,800	0 210			1	1- 24-13
9.065-4-11.13		Flynn, Christopher D.	221,100	20,000	221,100	221,100	0 210	W		1	
14.002-1-14.11		Flynn, Corey A.	50,000	12,800	50,000	50,000	0 210			1	1- 14- 8
14.002-1-5.2		Flynn, Wanda B.	2,800	2,800	2,800	2,800	0 311			1	1- 14- 7.2
14.002-1-11		Flynn, Wanda B.	65,300	9,000	65,300	65,300	0 210			1	1- 82- 8
14.002-1-12		Flynn, Wanda B.	1,900	1,900	1,900	1,900	0 311			1	1- 82- 6
14.002-1-10.1		Flynn, Wanda J.	20,300	20,300	20,300	20,300	0 322			1	1- 14-12
8.048-2-5.1		Flynn, William H.	97,800	79,600	97,800	97,800	0 260	W		1	1- 29- 8
8.056-1-18.1		Flynn, William H.	127,400	92,300	127,400	127,400	0 260	W		1	1- 25-15
15.004-1-11.121		Fobare, Joseph L & Mary S	100,000	100,000	100,000	100,000	0 105	W		1	
14.002-1-31.3		Fobare Lake Farms LLC	20,200	20,200	20,200	20,200	0 105			1	
15.001-1-12		Fobare Lake Farms, LLC	7,100	7,100	7,100	7,100	0 322			1	1- 66-15
14.002-1-29		Fobare Lake Farms, LLC	2,500	2,500	2,500	2,500	0 314			1	
8.004-1-24.2		Follett, Steven P.	56,800	15,200	56,800	56,800	0 270			1	
9.003-2-74		Footte, Brittany A.	50,100	16,700	50,100	50,100	0 270			1	1-42-7.2
9.003-2-17.1		Forbes, Katherine	20,000	20,000	20,000	20,000	0 322			1	1- 77- 5.1
16.047-1-10		Foster, Carol	28,300	7,000	28,300	28,300	0 270			1	1- 12-12
8.048-2-4.1		Foster, Dalton P.	249,000	133,000	249,000	249,000	0 210	W		1	1- 33-11
16.002-1-41		Foster, William C.	77,600	16,600	77,600	77,600	0 210			1	
16.026-3-1		Foster, William C.	8,100	8,100	8,100	8,100	0 311			1	
16.026-3-2		Foster, William C.	89,100	16,300	89,100	89,100	0 210			1	
16.026-3-3		Foster, William C.	25,300	8,200	25,300	25,300	0 312			1	
16.026-3-4		Foster, William C.	3,900	3,900	3,900	3,900	0 311			1	
16.026-3-5		Foster, William C.	4,000	4,000	4,000	4,000	0 311			1	
16.026-3-6		Foster, William C.	3,600	3,600	3,600	3,600	0 311			1	
<b>Page Totals</b>		<b>Parcels</b>	37	1,754,700	738,900	1,754,700					

School District	405801	Massena 1	2014	-----	2015	-----	Res Prp	O	R	T	Account Nbr
Parcel Id		Name	Total Av	Land Av	Total Av	Total Av	Pct Cls	C	S	S	C
16.026-3-7		Foster, William C.	3,600	3,600	3,600	3,600	0 311			1	
16.026-3-8		Foster, William C.	3,600	3,600	3,600	3,600	0 311			1	
15.041-1-4		Francis, William L.	60,100	10,500	60,100	60,100	0 210			1	1- 27-11
8.047-2-3.1		Frery, David A.	349,600	74,900	349,600	349,600	0 210	W		1	1- 20- 2
8.047-2-4.1		Frery, David A.	130,000	83,200	130,000	130,000	0 260	W		1	1- 48- 3
16.001-2-51.2		Fregoe, Andrew S.		5,000	5,000	5,000	0 311			1	
16.001-2-59		Fregoe, Andrew S.	109,800	11,100	109,800	109,800	0 210			1	
9.003-2-91		Fregoe, Bryan		9,500	9,500	9,500	0 314			1	1- 24- 1
9.056-2-1		Fregoe, Bryan G.	70,900	10,500	70,900	70,900	0 210			1	1- 23-15
8.048-1-9.1		Fregoe, Daniel K.	105,300	94,900	105,300	105,300	0 260	W		1	1- 78-14
16.003-1-15		Fregoe, Earl	63,100	12,000	63,100	63,100	0 210			1	1- 30- 9
16.047-2-8		Fregoe, Earl	50,500	12,900	50,500	50,500	0 210			1	1- 31- 1
8.004-2-21		Fregoe, Gerald F.	2,000	2,000	2,000	2,000	0 314			1	1- 33- 1.2
8.004-2-35.12		Fregoe, Joan	2,500	2,500	2,500	2,500	0 322			1	
8.004-2-36		Fregoe, Joan	3,400	3,400	3,400	3,400	0 120			1	
8.004-2-6		Fregoe, Joan M.	1,000	1,000	1,000	1,000	0 323			1	1- 33- 1. 1
8.004-2-37		Fregoe, Joan M (LU)	141,900	36,200	141,900	141,900	0 210			1	
16.003-1-14.1		Fregoe, Kenneth H (LU)	66,800	21,700	66,800	66,800	0 210			1	1- 31- 4
15.004-2-3		Fregoe, Patrick	25,000	8,700	25,000	25,000	0 270			1	1- 52- 8
16.001-3-26.112		Fregoe, Patrick	10,000	10,000	10,000	10,000	0 105			1	
15.002-2-11		Fregoe, Patrick H.	50,600	32,100	50,600	50,600	0 210			1	1- 40- 7
15.002-2-14		Fregoe, Patrick H.	1,800	1,800	1,800	1,800	0 314			1	1- 30- 6
15.002-2-28		Fregoe, Patrick H.	15,500	15,500	15,500	15,500	0 322			1	
15.004-1-26.2		Fregoe, Patrick H.	27,500	27,500	27,500	27,500	0 105			1	
15.004-2-4		Fregoe, Patrick H.	58,200	25,000	58,200	58,200	0 240			1	1- 47-14
* 16.001-2-51		Fregoe, Patrick H.	44,400	44,400	44,400	44,400	0 322	W		1	1- 30-10
16.001-2-51.1		Fregoe, Patrick H.		44,400	44,400	44,400	0 105	W		1	1- 30-10
16.001-2-70		Fregoe, Patrick H.	7,100	7,100	7,100	7,100	0 105			1	
16.001-3-3.2		Fregoe, Patrick H.	38,700	38,700	38,700	38,700	0 105			1	
16.001-3-4		Fregoe, Patrick H.	336,700	35,200	336,700	336,700	0 112			1	1- 30-11
16.001-3-8.1		Fregoe, Patrick H.	10,200	10,200	10,200	10,200	0 105			1	1- 47-15
16.003-1-26		Fregoe, Patrick H.	13,300	13,300	13,300	13,300	0 105			1	
16.047-1-1		Fregoe, Patrick H.	500	500	500	500	0 314			1	
9.003-2-84.2		Freiman, Randal L.	33,400	27,500	33,400	33,400	0 431			1	
8.065-1-3		French, Kevin J.	108,000	31,900	108,000	108,000	0 210			1	1- 38- 1
8.004-3-17.121		French, Monica	130,000	16,000	130,000	130,000	0 210			1	
8.004-3-30		French, Patrick J.	18,000	18,000	18,000	18,000	0 322			1	1- 59- 8

School District	405801	Massena 1	2014	-----	2015	-----	Res Prp	O	R	T	Account Nbr
Parcel Id		Name	Total Av	Land Av	Total Av	Total Av	Pct Cls	C	S	S	C
9.057-5-22		French, Patrick J.	75,500	10,800	75,500	75,500	0 210		1		1- 83- 2
9.057-5-9		French, Ronald G.	23,400	9,300	23,400	23,400	0 270		1		1- 82-10
15.002-2-6		Friess, Joseph	78,200	28,700	78,200	78,200	0 240		1		1- 79-14
9.003-5-24		Full Wave Audio LLC	80,500	30,500	50,000	50,000	0 455		1		1- 52- 3.1
15.004-1-11.32		Furnace, Jessika T.	108,700	15,000	108,700	108,700	0 270		1		
15.004-1-11.31		Furnace, Lyle N.	30,700	10,000	30,700	30,700	0 210		1		
15.004-1-12		Furnace, Stephen N.	52,600	11,100	52,600	52,600	0 210		1		1- 31- 5
8.047-3-2.112		Gabri, Philip	5,000	5,000	5,000	5,000	0 311		1		
8.047-3-26		Gabri, Philip G.	1,900	1,900	1,900	1,900	0 971	W	1		8- 88- 8
8.047-3-1.1		Gabri, Phillip G.	155,300	80,500	155,300	155,300	0 210	W	1		1- 50-14
8.056-1-26.1		Gabri, Robert A.	171,100	20,000	171,100	171,100	0 210		1		
9.064-2-2		Gagne, Rita P.	44,200	10,500	44,200	44,200	0 210		1		1- 31- 8
9.057-4-33		Gall, Dorothy M.	74,900	12,200	74,900	74,900	0 210		1		1- 61-13
8.054-1-63		Gallagher Family Trust	177,400	113,600	177,400	177,400	0 260	W	1		1- 78-15
16.002-1-23.2		Gametta, Paul O.	8,500	8,500	8,500	8,500	0 314		1		1- 53- 2.3
8.047-1-6.1		Garcia, James M.	189,000	91,400	189,000	189,000	0 210	W	1		1- 46- 3
16.034-2-8		Gardiner, Rosemary A.	122,000	20,400	122,000	122,000	0 210	W	1		1- 32-15
9.065-2-1		Gardner, William R.	60,000	10,200	60,000	60,000	0 210		1		1- 19- 3
9.057-4-11		Garrow, Joyce L.	58,800	6,100	58,800	58,800	0 210		1		1- 45- 7
16.047-1-14		Gauthier, Lori	30,000	9,300	30,000	30,000	0 210		1		1- 27- 2
9.003-3-48		Gayeskie, Andrew S.	216,400	25,300	216,400	216,400	0 210		1		
* 8.048-1-10		Geagan, Thomas F.	277,000	93,200	277,000	277,000	0 210	W	1		1- 23-13
8.048-1-10.1		Geagan, Thomas F.		93,200	277,000	277,000	0 210	W	1		1- 23-13
* 8.048-1-19		Geagan, Thomas F.	3,300	3,300	3,300	3,300	0 971	W	1		8- 88- 8
23.001-3-10		Geiser, Joseph H.	26,300	26,300	26,300	26,300	0 105	W	1		1- 39- 2.1
16.026-2-1		George, Christopher J.	121,100	14,700	121,100	121,100	0 210		1		1- 8-12
9.003-3-51		Germano, Jovan	162,700	25,600	162,700	162,700	0 210		1		
8.036-2-16		Germano, Joyce	73,400	13,400	73,400	73,400	0 210		1		1- 31-15
8.056-1-39.1		Gesualdi, Robert J.	26,400	26,400	26,400	26,400	0 311		1		
8.062-1-13		Gettmann, Virginia A.	195,000	84,600	195,000	195,000	0 210	W	1		1- 56- 3
9.064-1-15.21		Gibson, Barbara A.	120,100	11,900	120,100	120,100	0 210		1		
9.056-1-1.1		Gibson, Peggy	75,300	19,900	75,300	75,300	0 210		1		
9.001-1-5.1		Gilman, Stephanie	35,300	13,700	35,300	35,300	0 210		1		1- 51-12
8.004-1-36.21		Girard, Barbara	86,700	11,900	86,700	86,700	0 210		1		1- 38- 5.2
8.004-1-36.111		Girard, Carl	69,100	37,800	69,100	69,100	0 240		1		1- 38- 5.1
8.004-1-37.11		Girard, Cynthia	95,300	50,300	95,300	95,300	0 240		1		1- 32- 9.11
8.003-3-1.12		Girard, Daniel	83,000	21,200	83,000	83,000	0 270		1		
<b>Page Totals</b>		<b>Parcels</b>	35	2,933,800	981,200	3,180,300					

School District	405801	Massena 1	2014	-----	2015	-----	Res Prp	O	R	T	Account Nbr
Parcel Id		Name	Total Av	Land Av	Total Av	Total Av	Pct Cls	C	S	C	
9.001-3-5.1		Girard, Greg J.	124,700	13,200	124,700	124,700	0 210		1		1- 47- 8
8.004-1-36.112		Girard, Linda A.	84,100	11,200	84,100	84,100	0 270		1		
8.065-1-7.1		Girard, Richard J.	50,000	15,500	50,000	50,000	0 210		1		1- 84-10.1
16.001-3-8.2		Gladding, Benny G.	15,000	15,000	15,000	15,000	0 311		1		
16.001-3-19.1		Gladding, Benny G.	87,000	8,400	87,000	87,000	0 270		1		1- 41- 1
8.002-1-50.111		Gladding, Lindsey R.	64,300	22,300	64,300	64,300	0 270		1		1- 74- 5.7
15.048-2-1		Gleason, Robert	54,200	11,000	54,200	54,200	0 210		1		1- 38- 8
9.003-2-62		Gonyou, Keith J. Jr.	40,000	17,300	40,000	40,000	0 449		1		1- 28- 5
23.003-1-7.2		Goodspeed, Craig	1,000	1,000	1,000	1,000	0 910		1		1- 26- 6.2
23.003-1-7.1		Goodspeed, Craig S.	2,400	2,400	2,400	2,400	0 910		1		1- 26- 6.1
16.002-1-28		Goolden, Jayson L.	150,000	24,100	150,000	150,000	0 210	W	1		1- 24-12
23.001-3-29		Gordon, Jerry P.	1,500	1,500	1,500	1,500	0 314		1		
8.061-1-12.1		Goswami, Shanta	316,200	92,800	316,200	316,200	0 210	W	1		1- 40-10
9.003-2-44.1		Grammo, Dana E.	70,000	13,300	70,000	70,000	0 210		1		1- 9- 3
9.003-5-17		Gramuglia, Thomas	16,200	16,200	16,200	16,200	0 330		1		1- 58-12.3
9.004-2-13.41		Gramuglia, Thomas	15,200	15,200	15,200	15,200	0 322		1		1- 58-12.41
9.004-2-13.42		Gramuglia, Thomas	14,200	14,200	14,200	14,200	0 105		1		1-58-12.42
9.004-2-13.111		Gramuglia, Thomas	14,100	14,100	14,100	14,100	0 330		1		1- 58-12.11
9.004-2-16		Gramuglia, Thomas	29,700	29,700	29,700	29,700	0 105		1		1-58-12
9.003-2-80		Granger, Ronald R.	68,500	17,400	68,500	68,500	0 270		1		
15.002-5-3		Grant, Carl R. Jr.	4,500	4,500	4,500	4,500	0 323		1		
8.004-3-18		Grant, Carl R Jr (LU)	57,200	12,600	57,200	57,200	0 210		1		1- 34- 3
23.001-3-13		Gravlin, Michael J.	88,300	19,500	88,300	88,300	0 270		1		
9.057-4-6		Gray, Jennifer	33,400	12,200	33,400	33,400	0 210		1		1- 27-10
9.003-2-67.1		Gray, John J. III.	69,400	13,600	69,400	69,400	0 210		1		1- 7- 1
9.057-5-10.1		Greco, Traci M.	83,700	18,500	83,700	83,700	0 210		1		1- 29-14
9.001-1-62.111		Green, Donald	122,700	29,200	122,700	122,700	0 117		1		1- 8- 4.11
9.057-4-15		Green, Lewis (LU)	37,400	10,200	37,400	37,400	0 210		1		1- 34- 5
8.044-1-15.1		Green-Schneller, Kay (LU)	113,100	26,700	113,100	113,100	0 210		1		1- 74- 5.32
8.062-1-17.1		Greene, John C.	211,000	87,000	211,000	211,000	0 210	W	1		1- 62-12
16.034-2-9		Grenon, Gerard A.	91,200	20,600	91,200	91,200	0 210	W	1		1- 61-12
23.001-3-19		Grogan, Shawn L.	70,800	6,800	70,800	70,800	0 210		1		1- 39- 4
23.001-3-18.2		Grogan, Shawn Lowell	6,500	6,500	6,500	6,500	0 311		1		
8.044-1-25		Grose, David J.	180,200	14,300	180,200	180,200	0 210		1		
8.054-1-13.1		Guimond Living Trust	283,000	83,100	283,000	283,000	0 210	W	1		
16.003-1-24		Gunsauls, Tony	123,800	20,200	123,800	123,800	0 240		1		1- 63-14.11
9.001-1-8		Guyette, Jeffrey G.	28,500	12,300	28,500	28,500	0 270		1		1-42-13

School District	405801	Massena 1	2014	-----	2015	-----	Res Prp	O	R	T	Account Nbr
Parcel Id		Name	Total Av	Land Av	Total Av	Total Av	Pct Cls	C	S	S	C
16.047-2-10		H & W Company LLC	160,000	18,100	160,000	160,000	0 449		1		1- 68-14
9.003-3-49		Hadley, David L.	184,300	25,000	184,300	184,300	0 210		1		
15.002-1-47.12		Haley, Daniel N.	145,000	15,500	145,000	145,000	0 210	W	1		
8.004-1-21.112		Haley, Patrick	9,700	9,700	9,700	9,700	0 910		1		
15.040-4-1		Hall, Suzanne R.	46,400	13,100	46,400	46,400	0 210		1		1- 75- 9
15.041-3-21		Halladay, Richard S.	112,400	23,500	112,400	112,400	0 210	W	1		1- 75- 7. 2
8.004-2-4.12		Hallam, Kenneth W.	75,000	19,700	75,000	75,000	0 270		1		
15.041-1-9		Hammill, Margaret L (LU)	67,400	11,900	67,400	67,400	0 210		1		1- 35- 1
9.004-4-2.1		Hampton, Roger E & William	22,700	22,700	22,700	22,700	0 330		1		1- 77-13
8.035-1-12		Hanmer, Trudy J.	7,400	7,400	7,400	7,400	0 314		1		1- 35- 2
8.061-1-14.1		Hann, Richard C.	212,900	94,700	212,900	212,900	0 210	W	1		1- 27- 9
9.048-1-16		Hargrave, Jeffrey C.	87,900	10,600	87,900	87,900	0 210		1		1- 84- 9
9.048-1-15		Hargrave, Lloyd S.	49,000	10,600	49,000	49,000	0 210		1		1- 7- 2
8.004-2-34		Harrington, Christian	5,000	5,000	5,000	5,000	0 314		1		
9.048-2-1		Hart, Gary R.	5,500	5,500	5,500	5,500	0 311		1		1-84-1.2
9.048-2-7		Hart, Gary R.	51,000	7,700	51,000	51,000	0 210		1		1- 35- 5
9.001-1-16		Hart, Keith A.	51,600	10,200	51,600	51,600	0 210		1		1- 71-11. 2
8.044-1-9.1		Hart, Regent J (LU)	70,500	13,700	70,500	70,500	0 270		1		1- 35- 7
9.048-2-2		Hart, Thomas	52,200	10,500	52,200	52,200	0 210		1		1- 84- 1.11
9.003-2-16.4		Hartford, Shawn	56,000	13,700	56,000	56,000	0 210		1		1-32-5.4
15.041-1-10		Hartson, Ted M.	65,500	7,900	65,500	65,500	0 210		1		1- 31- 9
16.001-3-25		Harvey, Donna I.	6,900	6,900	6,900	6,900	0 322	W	1		1- 30-12
23.002-2-8		Harvey, Edward Jr.	17,100	17,100	17,100	17,100	0 322		1		1- 12- 2
15.002-2-3		Harvey, Edward J.	29,000	29,000	29,000	29,000	0 322		1		1- 10-10
15.002-2-9.2		Harvey, Robert	20,000	20,000	20,000	20,000	0 311	W	1		
16.001-3-24		Harvey, Robert	2,000	2,000	2,000	2,000	0 314		1		
15.002-2-15.1		Harvey, Robert J.	64,600	47,900	64,600	64,600	0 312		1		1- 35-10
15.002-2-19		Harvey, Robert J.	16,700	16,700	16,700	16,700	0 105	W	1		
16.001-3-3.31		Harvey, Robert J.	4,800	4,800	4,800	4,800	0 910	W	1		
16.001-3-3.32		Harvey, Robert J.	17,500	17,500	17,500	17,500	0 910		1		
16.001-3-12		Harvey, Robert J.	52,900	12,100	52,900	52,900	0 210		1		1- 55-13
16.001-3-30		Harvey, Robert J.	166,800	46,200	166,800	166,800	0 280		1		1- 33- 7.1
16.003-1-5		Harvey, Robert J.	14,300	14,300	14,300	14,300	0 322		1		1- 65- 9
15.002-2-16		Harvey, Robert John	12,700	12,700	12,700	12,700	0 322		1		1- 40- 8
16.001-3-7.1		Harvey, Timothy	67,800	7,500	67,800	67,800	0 210		1		1- 8- 6
23.001-3-17		Hatch, Lawrence H.	74,500	6,800	74,500	74,500	0 270		1		
9.003-5-8		Haun Properties Inc	10,900	10,900	10,900	10,900	0 330		1		1- 27-14



School District	405801	Massena 1	2014	-----	2015	-----	Res Prp	O	R	T	Account Nbr
Parcel Id		Name	Total Av	Land Av	Total Av	Total Av	Pct Cls	C	S	S	C
9.003-5-9		Haun Properties Inc	164,700	15,800	164,700	164,700	0 449		1		1-70-15
8.002-1-4.2		Hawes, Michael D.	182,600	40,000	182,600	182,600	0 210		1		1- 48- 7.3
8.054-1-10.1		Hayes, Christopher J.	165,000	92,800	165,000	165,000	0 260	W	1		1- 36- 2
8.061-1-3.1		Hayes, Paul J (LU)	175,100	94,100	197,500	197,500	0 210	W	1		1- 36- 3
8.073-1-10		Hayes, Todd J.	102,700	31,000	102,700	102,700	0 210		1		1- 32- 6
8.055-1-29		Hayn, Susan C.	142,800	24,500	142,800	142,800	0 210		1		1- 26-11
15.004-1-30		Hays, Michelle L.	2,100	2,100	2,100	2,100	0 314		1		1- 29-15
15.004-1-31		Hays, Michelle L.	54,100	12,600	54,100	54,100	0 210		1		1- 30- 1
9.065-4-1.2		Hazel, Gordon J. Sr.	12,400	12,400	12,400	12,400	0 311	W	1		
9.065-4-1.1		Hazel, Gordon J Sr (LU)	97,200	33,800	97,200	97,200	0 210	W	1		1- 36- 8.11
9.064-1-26		Hazel, Richard W.	159,700	33,500	159,700	159,700	0 210	W	1		
8.047-1-14.1		Hazel, Scott	102,100	91,400	102,100	102,100	0 260	W	1		1- 61- 6
9.064-1-23		Hazel, Scott J.	121,500	29,500	121,500	121,500	0 210	W	1		1- 36- 8.5
9.003-6-13.113		Hazelton, Jeremiah	240,000	20,000	240,000	240,000	0 210		1		
15.003-2-31.112		Hazelton, Joseph A.	78,500	20,100	78,500	78,500	0 210		1		
9.003-6-17		Helmer, Michael	70,600	12,600	70,600	70,600	0 312		1		
9.003-6-18		Helmer, Michael	157,000	20,000	157,000	157,000	0 210		1		
9.001-1-51.11		Helmer, William	170,400	44,900	170,400	170,400	0 240		1		1- 37- 4.1
9.001-1-72.31		Helmer, William	10,100	10,100	10,100	10,100	0 311		1		
9.001-1-80.111		Helmer, William B.	25,200	25,200	25,200	25,200	0 105		1		
9.001-1-80.112		Helmer, Zachary	152,000	12,300	152,000	152,000	0 210		1		
8.062-1-25.1		Henderson, James E.	93,700	85,100	108,700	108,700	0 260	W	1		1- 37- 5
8.004-1-32		Henophy, Deborah Jo	54,300	10,100	54,300	54,300	0 270		1		1- 37- 6
8.065-1-9		Henophy, Mark W.	48,200	9,400	48,200	48,200	0 210		1		1- 32- 7.1
8.073-1-12		Henophy, Willaim	2,100	2,100	2,100	2,100	0 311		1		
8.073-1-7		Henophy, William Jr.	80,700	9,200	80,700	80,700	0 210		1		1- 84-13
8.073-1-8		Henophy, William Jr.	2,200	2,200	2,200	2,200	0 311		1		1- 71- 7
8.073-1-9.2		Henophy, William Jr.	1,000	1,000	1,000	1,000	0 314		1		
8.004-1-38		Henophy, William G Sr (LU)	1,500	1,500	1,500	1,500	0 322		1		1- 37- 9
8.004-1-39.1		Henophy, William G Sr (LU)	112,500	14,600	112,500	112,500	0 210		1		1- 37- 8
9.064-1-16		Henry, Christopher J.	95,200	12,900	95,200	95,200	0 210		1		1-36-8.4
9.064-1-17		Henry, Christopher J.	6,500	6,500	6,500	6,500	0 311		1		1- 36- 8.6
16.001-2-10		Heraram Corp	138,500	15,600	138,500	138,500	0 415		1		1- 20-11
9.003-5-22		Heritage Home Inc	383,100	28,800	383,100	383,100	0 449		1		1- 52- 2
16.002-6-6		Herman Revocable Trust, Margaret D	6,900	6,900	6,900	6,900	0 314		1		1-53-1.15
9.056-1-12		Hernandez, Jose L.	41,200	10,200	41,200	41,200	0 210		1		1- 22-13
9.065-3-5		Herne, Charles	100,900	18,500	100,900	100,900	0 210		1		1- 53- 5

Page Totals Parcels 37 3,554,300 913,300 3,591,700

School District	405801	Massena 1	2014	-----	2015	-----	Res Prp	O	R	T	Account Nbr
Parcel Id		Name	Total Av	Land Av	Total Av	Total Av	Pct Cls	C	S	S	C
8.047-2-7.1		Hewey, Eowyn	115,500	94,900	115,500	115,500	0 260	W	1		1- 65-15
15.040-3-13		Hickey, Kevin Logan	239,000	14,900	239,000	239,000	0 210	W	1		1- 46- 2
15.040-3-14		Hickey, Kevin Logan	3,700	3,700	3,700	3,700	0 311	W	1		1- 10- 2
8.002-1-43.1		Highland Waterfowlers LLC	70,500	31,900	70,500	70,500	0 312		1		1-190-1
8.002-1-16		Hilyard, Scott E.	78,900	24,100	78,900	78,900	0 270		1		1- 15-14
8.047-1-34		Hitsman, Ricky G.	134,200	73,600	134,200	134,200	0 260	W	1		1- 43- 7
8.054-1-6		Hollahan, Gerald	103,400	56,200	103,400	103,400	0 260	W	1		1- 37-14
15.004-3-9		Hollander, Timothy L.	44,000	14,800	44,000	44,000	0 210		1		
9.073-3-3		Hollinger, Gilbert	47,800	6,600	47,800	47,800	0 210		1		1- 84- 5
9.065-4-10.1		Hollister, Amy J.	109,000	11,900	109,000	109,000	0 210		1		1- 14-15
9.003-6-1		Hoot Owl Express Inc	7,300	7,300	7,300	7,300	0 311		1		
9.003-6-2		Hoot Owl Express Inc	6,500	6,500	6,500	6,500	0 311		1		
9.003-6-21.1		Hoot Owl Express Inc	83,300	59,600	83,300	83,300	0 220	W	1		
16.001-2-56		Horne, Jeffrey	217,800	41,900	217,800	217,800	0 416		1		1- 32- 4
15.002-1-24		Hotte, John P.	54,000	9,300	54,000	54,000	0 210		1		1- 81-13. 1
15.004-1-22.211		Hotte, John P.	10,000	10,000	10,000	10,000	0 322		1		
15.001-1-9		Houle, William	38,700	11,300	38,700	38,700	0 210		1		1- 67- 6
8.056-1-17.1		Howard, Thomas C.	122,800	89,600	122,800	122,800	0 210	W	1		1- 22- 7
15.004-1-11.212		Hoxie, Jason J.	5,000	12,000	190,400	190,400	0 210		1		
8.061-1-66		Hrisko, Ann	143,200	85,100	143,200	143,200	0 210	W	1		1- 38- 7
8.061-1-33.1		Hubert, Nancy	221,800	90,400	221,800	221,800	0 210	W	1		1- 51-14
8.004-1-29		Hughes, Sally A.	58,900	9,200	58,900	58,900	0 210		1		1- 63- 4
23.001-3-11		Hurlbut, Audrey	3,500	3,500	3,500	3,500	0 314		1		
23.001-3-8.11		Hurlbut, Brian M.	113,800	64,700	113,800	113,800	0 240	W	1		1- 54- 5.1
* 15.003-2-7		Hurlbut, David S.	107,200	61,300	107,200	107,200	0 113		1		1- 72-14
15.003-2-7.1		Hurlbut, David S.		41,100	87,000	87,000	0 113		1		1- 72-14
23.001-3-18.11		Hurlbut, Lloyd J. Jr.	13,800	13,800	13,800	13,800	0 322		1		1- 39- 2.2
23.001-3-18.14		Hurlbut, Lloyd J. Jr.	14,000	14,000	14,000	14,000	0 322		1		
8.047-3-2.111		Hurlbut, Michael R.	199,800	110,900	203,600	203,600	0 210	W	1		1- 27- 5
15.048-1-28		Hurlbut, Michael R.	57,200	5,500	57,200	57,200	0 331		1		1- 88-11
15.003-4-1		Hurlbut, Ray	3,300	3,300	3,300	3,300	0 314	W	1		1- 38-11
* 15.048-1-22		Hurlbut, Ray	89,200	10,900	89,200	89,200	0 210		1		1- 38-10
15.048-1-22.1		Hurlbut, Ray		14,200	92,500	92,500	0 210		1		1- 38-10
* 15.048-1-33.2		Hurlbut, Ray	3,300	3,300	3,300	3,300	0 323		1		
15.048-1-24		Hurlbut, Ray K.	7,600	7,600	7,600	7,600	0 311		1		1- 25-11
15.048-1-25		Hurlbut, Ray K.	77,600	10,400	77,600	77,600	0 230		1		1- 38- 9
15.048-1-26		Hurlbut, Ray K.	54,100	8,600	54,100	54,100	0 210		1		1- 68- 2

School District	405801	Massena 1	2014	-----	2015	-----	Res Prp	O	R	T	Account Nbr
Parcel Id		Name	Total Av	Land Av	Total Av	Total Av	Pct Cls	C	S	S	C
15.001-1-26.1		Hurlbut, Ronald	7,200	7,200	7,200	7,200	0 322	W	1		1- 72-15
15.003-2-31.111		Hurlbut, Ronald J.	144,000	35,700	144,000	144,000	0 210	W	1		1- 38-13.2
15.003-2-37.1		Hurlbut, Ronald J.	13,500	13,500	13,500	13,500	0 322		1		1- 38-14
15.003-2-39		Hurlbut, Ronald J.	10,000	10,000	10,000	10,000	0 314		1		
15.001-1-18.111		Hurlbut, Steven	13,500	13,500	13,500	13,500	0 910	W	1		1- 73- 1
23.001-3-18.12		Hurlbut, Susan	52,800	6,600	52,800	52,800	0 210		1		
23.001-3-18.15		Hurlbut, Susan	2,800	2,800	2,800	2,800	0 311		1		
23.001-3-12		Hurlbut Estate, Audrey	35,300	5,300	35,300	35,300	0 210		1		1- 39- 3
16.001-3-18		Huto, Alfred L.	46,600	9,000	46,600	46,600	0 210		1		1- 23- 9
15.001-1-19		Irwin, Randall R.	38,800	9,200	38,800	38,800	0 210		1		1- 32- 8
8.055-1-10.1		Jackson, Michael	229,400	81,300	229,400	229,400	0 210	W	1		1-39-12
9.003-3-12		Jacob, Dan	61,900	15,300	61,900	61,900	0 430		1		1- 45-13
9.003-2-35		Jacob, Daniel E.	72,100	10,500	72,100	72,100	0 270		1		1- 19- 4
9.001-2-11.1		Jacob T M Warner	61,300	43,500	61,300	61,300	0 210		1		1- 31-11
8.061-1-24.1		James Deshaies Rev. Trust	298,700	76,500	298,700	298,700	0 210	W	1		1- 80- 6
16.026-2-9		Jandrew, Travis	74,800	18,600	74,800	74,800	0 210		1		1- 32-14
16.026-2-10		Jandrew, Travis	26,700	26,700	26,700	26,700	0 314	W	1		
15.041-1-17		Jarrett, Jack E (LU)	68,800	10,800	68,800	68,800	0 210		1		1- 40- 1
15.041-1-23		Jarrett, Jack E (LU)	2,800	2,800	2,800	2,800	0 311		1		
15.002-1-42.2		Jarrett, Michael	110,200	24,600	110,200	110,200	0 210	W	1		
15.004-1-22.1		Jay, David C.	86,800	65,800	86,800	86,800	0 240		1		1- 64- 4.1
16.034-2-1		Jeffery, Brian R.	138,400	17,200	138,400	138,400	0 210		1		1- 53- 3.5
* 9.003-2-76.1		Jenack, Brian P.	48,900	16,100	48,900	48,900	0 484		1		1-62-14.2
9.003-2-76.11		Jenack, Brian P.		8,900	78,900	78,900	0 484		1		1-62-14.2
9.003-2-39.11		Jenks, Jordan M.	70,600	25,300	70,600	70,600	0 210		1		1- 85- 2
16.026-4-2		Jessmer, Elwood T.	86,200	17,000	86,200	86,200	0 210		1		
23.001-3-24		Jessmer, Jeremy	3,200	3,200	3,200	3,200	0 311		1		1- 30- 3.2
9.001-1-81.2		JMT Property Assoc.	7,000	7,000	7,000	7,000	0 311		1		
9.001-1-81.3		JMT Property Assoc.	8,500	8,500	8,500	8,500	0 311		1		
9.001-1-19		Johnston, Audra K.	61,000	10,200	61,000	61,000	0 210		1		1- 57-13
16.002-6-5		Jolley, Aaron M.	203,000	18,800	203,000	203,000	0 210		1		
15.002-2-21		Joubert, John & Etal	61,300	11,300	61,300	61,300	0 270		1		
16.047-2-4		JS Cinemas, Inc.	90,200	30,800	90,200	90,200	0 513		1		1- 54-11
9.057-4-16		Judware, Anthony	46,200	10,200	46,200	46,200	0 210		1		1- 81- 1
15.040-2-5.1		Jungklaus, John	49,100	10,100	49,100	49,100	0 210		1		1- 85- 1
15.001-1-43		Kaye, Erica	153,500	16,000	153,500	153,500	0 210		1		
9.062-1-6.2		Kearns, James W.	162,100	12,700	162,100	162,100	0 210		1		
<b>Page Totals</b>		<b>Parcels</b>	36	2,598,300	696,400	2,677,200					

School District	405801	Massena 1	2014	-----	2015	-----	Res Prp	O	R	T	Account Nbr
Parcel Id		Name	Total Av	Land Av	Total Av	Total Av	Pct Cls	C	S	C	
9.057-4-28.1		Kelley, Reva M.	52,600	11,100	52,600	52,600	0 210		1		1- 35- 3
8.061-1-50.1		Kelley Family Declaration Trus	295,100	41,400	295,100	295,100	0 210		1		
9.001-3-10		Kellogg, Dale	30,000	18,500	30,000	30,000	0 270		1		1- 40-15
8.035-1-4		Kennedy, James	74,400	15,800	74,400	74,400	0 210		1		1- 19- 9
8.004-2-13		Kennedy, Jill E.	82,400	11,300	82,400	82,400	0 210		1		1- 39-15
15.002-1-22.412		Kenney, James J & Carrie D	144,000	20,300	144,000	144,000	0 116		1		
16.026-2-6		Kenwall Realty Inc	53,200	28,900	53,200	53,200	0 210	W	1		1- 20- 9
9.056-1-16		Kenyon, Patricia Ann	40,100	10,200	40,100	40,100	0 210		1		1- 34-11
8.065-1-5		Kepper, Carl M.	170,000	30,900	170,000	170,000	0 210		1		
15.001-1-17.21		Kerr, Christopher A.	242,900	24,100	242,900	242,900	0 837		6		
15.004-3-1.13		Kerr, Christopher A.	117,500	15,500	117,500	117,500	0 210		1		
15.004-3-7		Kerr, Christopher A.	105,100	10,300	105,100	105,100	0 210		1		1-7-11
15.003-2-9.1		Kerr, Douglas	27,900	27,900	27,900	27,900	0 105		1		1- 53-12
15.003-2-41		Kerr, Douglas	3,600	3,600	3,600	3,600	0 314		1		
15.004-3-4		Kerr, Douglas	3,000	3,000	3,000	3,000	0 323		1		1- 42-15
15.004-3-5		Kerr, Douglas	58,700	14,800	58,700	58,700	0 210		1		1-41-4.2
15.004-1-6		Kerr, Douglas C.	29,400	9,200	29,400	29,400	0 210		1		1- 13-14
15.004-1-7		Kerr, Douglas C.	19,600	13,900	19,600	19,600	0 210		1		1- 13-12
15.004-3-1.2		Kerr, Douglas C.	14,800	4,500	14,800	14,800	0 270		1		
15.004-3-1.12		Kerr, Joshua	76,700	13,300	76,700	76,700	0 210		1		
15.004-1-52		Kerr, Leonard	9,000	9,000	9,000	9,000	0 910		1		1- 72- 6
15.004-3-1.11		Kerr, Leonard	87,700	33,200	87,700	87,700	0 240		1		1- 41- 4.1
15.004-3-3		Kerr, Michael W.	74,300	15,100	74,300	74,300	0 210		1		
15.004-3-2		Kerr, Scott	188,000	19,800	188,000	188,000	0 210		1		
15.004-1-39.2		Kerr, Scott A.	20,000	20,000	20,000	20,000	0 105		1		
9.057-4-31.1		King, Alice (LU)	64,000	12,800	64,000	64,000	0 210		1		1- 68- 8
9.064-2-1		Kinney, Calvin F (LU)	64,200	23,600	64,200	64,200	0 210		1		1- 41- 9
15.001-2-6		Kinney, Lindon O.	20,900	9,400	20,900	20,900	0 210		1		1- 61-10
8.054-1-16.1		Kirkey, Gary	171,400	88,800	171,400	171,400	0 210	W	1		1- 67- 9
9.001-1-60.1		Kirkey, Jeffrey C.	83,200	12,600	83,200	83,200	0 270		1		1- 84- 7
16.001-3-26.21		Kirkey, Renee	77,000	15,500	77,000	77,000	0 270		1		
8.044-1-4		Kirkey, William D.	47,000	9,600	47,000	47,000	0 210		1		1- 46-14
15.003-2-16.11		Kirnie, Elizabeth A.	163,000	71,100	163,000	163,000	0 240		1		1- 53- 9. 1
9.003-6-7		Kirwan, Marie T.	178,900	35,500	178,900	178,900	0 210	W	1		
15.004-1-27		Kormanyos, David M.	56,300	8,800	80,600	80,600	0 210		1		1- 35-11
15.002-1-37.1		Kormanyos, Michael S.	67,600	12,600	67,600	67,600	0 210		1		1- 72- 8
8.056-1-6.1		Kozsan, Alexander	153,800	88,800	153,800	153,800	0 210	W	1		1- 41-11

School District	405801	Massena 1	2014	-----	2015	-----	Res Prp	O	R	T	Account Nbr
Parcel Id		Name	Total Av	Land Av	Total Av	Total Av	Pct Cls	C	S	C	
8.061-1-13		Kozsan, James	102,200	89,600	102,200	102,200	0 260	W	1		1- 41- 2
9.001-1-85		Krack, Joseph	143,700	30,400	187,688	187,688	0 210		1		1- 50- 2.3
15.002-1-48		Krajc, Peter	17,500	17,500	17,500	17,500	0 311	W	1		
8.004-3-9		Krebs, Jack D.	76,500	9,200	76,500	76,500	0 210		1		1- 82- 4
9.057-4-4		Kuca, John	56,600	10,200	56,600	56,600	0 210		1		1- 52-11
9.003-5-1.2		Kuhn, Linda J.	58,800	14,600	58,800	58,800	0 270		1		
9.003-5-1.31		Kuhn, Linda J.	187,200	52,000	187,200	187,200	0 210	W	1		
16.047-1-9		Laba, Frederick J.	44,600	7,000	44,600	44,600	0 210		1		1- 22-11
8.004-1-17.121		Laba, Jeffrey	105,500	31,300	105,500	105,500	0 210		1		
9.073-3-4		Laba, Mark R.	36,000	7,200	36,000	36,000	0 210		1		1- 84-15
16.002-1-25		Laba, Robert P (LU)	121,600	27,500	121,600	121,600	0 210	W	1		1- 41-14.1
16.002-6-4.13		Laba, Robert P (LU)	36,900	36,900	36,900	36,900	0 322		1		
15.001-1-14.2		LaBarge, Eleanor	103,400	34,900	103,400	103,400	0 112		1		
15.001-2-25		LaBarge, Eleanor	15,400	15,400	15,400	15,400	0 322		1		
15.002-1-1.1		LaBarge, Eleanor	25,000	25,000	25,000	25,000	0 120		1		1- 13- 5
15.003-2-3		LaBarge, Eleanor	50,000	50,000	50,000	50,000	0 105		1		1- 13- 3
15.003-2-8.1		LaBarge, Eleanor	99,500	61,600	99,500	99,500	0 112		1		1- 13- 4
15.003-2-33		LaBarge, Eleanor	6,800	6,800	6,800	6,800	0 322		1		1- 9-15
15.004-1-48		LaBarge, Eleanor	52,700	36,300	52,700	52,700	0 240		1		1- 13-11
* 15.040-2-17		LaBarge, Eleanor	1,000	1,000	1,000	1,000	0 314		1		
15.040-3-16		LaBarge, Eleanor	1,000	1,000	1,000	1,000	0 311		1		1- 10- 1
15.040-3-19		LaBarge, Eleanor		1,000	1,000	1,000	0 314		1		
15.048-2-10		LaBarge, Eugene E.	62,700	10,600	62,700	62,700	0 210		1		1-45-10
8.036-3-2		LaBarge, Kenneth W.	186,300	22,100	186,300	186,300	0 210		1		
15.002-1-28		LaBarge, Samuel A.	57,400	7,000	57,400	57,400	0 210		1		1- 16- 9
9.001-1-9		LaBelle, David H.	55,000	14,300	55,000	55,000	0 210		1		1- 26-14
8.004-2-9.12		Lachance, Lisa A.	76,300	18,200	76,300	76,300	0 210		1		
9.003-2-14.2		LaClair, Anthony	7,900	7,900	7,900	7,900	0 311		1		
9.003-6-8		LaCourse, Timmie	201,800	34,500	201,800	201,800	0 210	W	1		
23.001-3-16.2		Ladison, Bridget M.	54,900	11,400	54,900	54,900	0 210		1		
15.004-3-8		Ladison, Bruce	35,500	11,700	35,500	35,500	0 270		1		
14.002-1-17		LaDuke, Dureen Marie	13,100	13,100	13,100	13,100	0 322		1		1- 14-10
14.002-1-18		LaDuke, Dureen Marie	14,300	14,300	14,300	14,300	0 322		1		1- 14-11
14.002-1-4.2		LaDuke, Gary	13,100	13,100	13,100	13,100	0 311		1		
14.002-1-13		LaDuke, Gary L.	68,500	11,400	68,500	68,500	0 210		1		1- 23-14
8.004-3-19.1		Laffin, Gerald P.	146,800	15,700	146,800	146,800	0 210		1		1- 83-15. 1
15.001-1-5.12		LaForce, Anne M.	16,500	16,500	16,500	16,500	0 322		1		

School District	405801	Massena 1	2014	-----	2015	-----	Res Prp	O	R	T	Account Nbr
Parcel Id		Name	Total Av	Land Av	Total Av	Total Av	Pct Cls	C	S	C	
16.047-1-13		LaFramboise, Mark	16,800	2,600	16,800	16,800	0 312		1		1- 24- 5
9.064-1-22		LaFrance, Norman	63,900	9,300	63,900	63,900	0 210		1		1- 42- 9
8.002-3-1		Lake St Law Yacht Club Inc	69,900	39,600	69,900	69,900	0 570	W	1		1- 42-11
8.044-3-7		Lakins, David (LU)	59,800	9,600	59,800	59,800	0 210		1		1- 42-12
8.004-1-21.12		Lakins, Tammy L.	27,500	27,500	27,500	27,500	0 311		1		
9.062-2-1		LaLonde, Edward D.	210,700	34,800	210,700	210,700	0 210		1		
16.001-3-5		Lamay, Stanley J.	33,000	11,100	33,000	33,000	0 270		1		1- 6-14
8.036-2-17		Lamb, John	54,300	10,000	54,300	54,300	0 210		1		1- 17-14
8.036-2-13.1		Lamb, John C.	2,000	2,000	2,000	2,000	0 314		1		1- 89- 1.3
15.048-1-5.2		Lamica, Charles	32,200	5,000	32,200	32,200	0 312		1		8-88-12.2
15.048-1-29		Lamica, Charles E.	34,800	7,900	34,800	34,800	0 210		1		1- 69- 6
9.003-2-87.21		Langlois, Milton J.	32,400	32,400	32,400	32,400	0 330		1		
9.048-2-3		Lanning, Travis R.	63,700	11,400	63,700	63,700	0 210		1		1- 35- 8
9.062-3-3		Lannis, Daryle	238,500	25,000	238,500	238,500	0 210		1		
9.003-2-64.1		Lannis, Guy	48,300	26,200	48,300	48,300	0 210		1		1- 43-10
9.062-2-2		Lannis, Ryan	34,300	12,200	34,300	34,300	0 210		1		
15.001-1-13		LaPage, Flurence (Estate)	36,100	13,900	36,100	36,100	0 270		1		1- 78- 7
8.073-1-5.1		LaPage, Shepard	155,300	12,800	155,300	155,300	0 210		1		1- 20-13
9.065-4-12.1		LaPierre, Barry	114,800	29,200	114,800	114,800	0 210	W	1		1-37-3.2
9.065-4-14.1		LaPierre, Barry	5,000	5,000	5,000	5,000	0 311		1		
9.001-1-72.21		LaPierre, Blaine R.	121,500	29,700	121,500	121,500	0 210		1		
16.001-3-28.2		LaPlante, Angel	53,000	22,400	133,200	133,200	0 210		1		
16.001-3-3.1		LaPlante, Guy	165,000	30,700	165,000	165,000	60 113		1		1- 58-11
16.001-3-28.1		LaPlante, Guy A (LU)	1,200	1,200	1,200	1,200	0 311		1		1- 58- 11.1
16.026-2-3.11		LaPradd, Harold J. Jr.	82,000	17,200	82,000	82,000	0 210		1		1- 50-12
8.004-3-29		LaPrade, Billy	80,900	12,500	80,900	80,900	0 270		1		
9.048-1-12		LaPrade, Brian R.	48,300	10,200	48,300	48,300	0 210		1		1-6-15
8.044-1-30		Laramay, Jerry	4,800	4,800	4,800	4,800	0 314		1		
8.002-1-35.111		Laramay, Marcella	337,200	89,800	337,200	337,200	20 415		1		1- 24-15
8.004-2-30		Laramay, Marcella	4,200	4,200	4,200	4,200	0 322		1		1- 72-12
15.048-3-1.1		Laramy, Michael R.	117,500	13,300	117,500	117,500	0 210		1		
15.001-2-11		LaRock, Paul	37,900	9,900	37,900	37,900	0 210		1		1- 67- 7
8.004-1-14.1		LaShomb, Bernard A.	93,400	24,500	93,400	93,400	0 210		1		1- 34-14
8.004-2-40		LaShomb, Jason W.	103,300	15,800	103,300	103,300	0 210		1		1- 12-11.2
* 15.004-1-24.1		Lashomb, Jeffery P.	62,300	11,100	62,300	62,300	0 210		1		1- 7-10
15.004-1-24.11		Lashomb, Jeffery P.		13,800	65,000	65,000	0 210		1		1- 7-10
* 15.004-1-25.2		Lashomb, Jeffery P.	2,700	2,700	2,700	2,700	0 311		1		

School District	405801	Massena 1	2014	-----	2015	-----	Res Prp	O	R	T	Account Nbr
Parcel Id		Name	Total Av	Land Av	Total Av	Total Av	Pct Cls	C	S	S	C
14.002-1-8.21		LaShomb, Scott	101,200	14,900	101,200	101,200	0 210		1		1- 10- 5.2
15.002-1-11		LaShomb, Tammy G.	39,400	8,400	39,400	39,400	0 210		1		1- 59- 5
9.064-1-3		LaShomb, Timmy J.	87,500	12,700	87,500	87,500	0 210		1		1- 39- 6
15.002-6-1		LaShomb, William J.	13,800	13,800	13,800	13,800	0 314	W	1		
15.041-1-6.1		LaShomb, William J.	73,100	10,300	73,100	73,100	0 210		1		1- 64- 5
9.001-1-18		Lattrell, John E.	62,100	10,200	62,100	62,100	0 210		1		1- 55- 7
9.073-2-11		Lauber, Rebecca Lynn	58,100	9,200	58,100	58,100	0 210		1		1- 78-12
8.002-1-2		Laughman, Wade A.	78,500	26,000	78,500	78,500	0 210		1		1- 18- 6
8.004-3-20		LaValley Realty	82,500	28,300	82,500	82,500	0 447		1		1- 27- 6
9.003-5-2.2		LaVean, Donald J. II.	164,800	17,000	164,800	164,800	0 210	W	1		
9.003-5-2.11		LaVean, H Marie	134,800	39,100	134,800	134,800	58 455	W	1		1- 44-10
9.003-5-2.12		LaVean, Patrick A.	110,000	20,200	110,000	110,000	0 210	W	1		
15.002-1-18		LaVenture, Julie	132,500	14,800	132,500	132,500	0 210		1		1- 6-11.53
8.047-1-7		LaVigne, Peter D.	104,200	85,100	104,200	104,200	0 260	W	1		1- 66- 4
15.003-2-12.1		Lavoie, Troy A.	41,100	15,700	41,100	41,100	0 210		1		1- 16-11
8.054-1-11.1		Lawrence, William R.	112,500	91,400	112,500	112,500	0 260	W	1		1-44-11
* 9.003-2-83		Layo, Lloyd Jr.	20,000	20,000	20,000	20,000	0 311	W	1		1- 8-14.1
9.003-2-83.1		Layo, Lloyd Jr.		19,000	19,000	19,000	0 311	W	1		1- 8-14.1
9.003-3-15		Layo, Lloyd Jr.	29,200	20,000	29,200	29,200	0 210	W	1		1- 40- 5
15.002-1-12		Layo, Lloyd J. Jr.	64,100	8,800	64,100	64,100	0 210		1		1- 56-13
15.040-2-1		Layo, Marianne	29,000	8,300	29,000	29,000	0 210		1		1- 17- 5
16.001-6-1.111		Lazore, Thomas R.	1,000	1,000	1,000	1,000	0 323		1		1- 63- 3.11
16.001-6-5.1		Lazore, Thomas R.	2,600	15,000	127,900	127,900	0 210		1		1-63-3.5
9.003-1-15		Leafe, Daniel T.	34,700	12,500	34,700	34,700	0 270		1		
23.001-3-18.13		Leavens, Sharon Hurlbut	2,900	2,900	2,900	2,900	0 311		1		
9.003-3-40.2		LeBire, Michael Jr.	192,800	25,500	192,800	192,800	0 210		1		
16.001-2-62.2		Lebire, Steve D.	400	400	400	400	0 311		1		
8.062-1-18.1		Leboeuf, Glenn P.	120,400	89,400	120,400	120,400	0 260	W	1		1- 45- 8
8.003-3-1.11		LeCuyer, Michael L.	158,200	27,100	158,200	158,200	0 210		1		1- 32- 9.3
15.048-2-9		LeFeve, Daniel	53,900	10,600	53,900	53,900	0 210		1		1- 45- 9
15.048-2-16		LeFeve, Daniel	60,600	14,500	60,600	60,600	0 210		1		1-11-5.2
15.048-2-11		LeFeve, Daniel J & Etal	2,400	2,400	2,400	2,400	0 314		1		1- 45-11
15.048-1-32		LeFeve, Daniel J & Etal	3,300	3,300	3,300	3,300	0 314		1		
8.036-2-18		Leffler, Scott J.	78,800	10,400	78,800	78,800	0 210		1		1- 51-11
8.002-2-49.111		Legault, Larry	8,400	8,400	8,400	8,400	0 322		1		
8.044-1-5		Legault, Larry	11,600	11,600	11,600	11,600	0 311		1		
9.003-2-89		Legault, Larry	66,600	18,000	66,600	66,600	0 449		1		6- 86-12. 5

School District	405801	Massena 1	2014	-----	2015	-----	Res Prp	O	R	T	Account Nbr	
Parcel Id		Name	Total Av	Land Av	Total Av	Total Av	Pct Cls	C	S	S	C	
8.002-2-5		Legault, Larry R.	307,300	21,400	307,300	307,300	20 411		1			1- 46- 4
15.041-1-18		Legault, Michael J.	52,000	7,600	52,000	52,000	0 210		1			1- 14- 3
8.073-1-6		LeGault, Raymond	58,600	9,200	58,600	58,600	0 210		1			1- 45-12
9.003-2-38		LeGrow, Donald L.	53,000	11,700	53,000	53,000	0 210		1			1- 11- 8
15.004-1-45		Lemay, Karen A.	86,800	19,500	86,800	86,800	0 240		1			1-66-3.2
* 8.047-1-1.12		Lenney, William J.		1	1	1	0 314		1			
* 8.047-1-13.1		Lenney, William J.	184,400	91,400	184,400	184,400	0 210	W	1			1- 24- 6
* 8.047-1-13.11		Lenney, William J.		91,400	184,400	184,400	0 210	W	1			1- 24- 6
8.047-1-13.111		Lenney, William J.		91,400	184,400	184,400	0 210	W	1			1- 24- 6
15.004-1-51.111		Lett, Tamara	49,200	15,000	49,200	49,200	0 210		1			1- 76- 6
9.004-4-4		Levy, Elizabeth A.	14,200	14,200	14,200	14,200	0 322		1			
16.026-1-10		Levy, Elizabeth A.	5,400	5,400	5,400	5,400	0 314		1			
16.026-2-18		Levy, Elizabeth A.	6,300	6,300	6,300	6,300	0 314		1			
16.001-1-3.2		Lincoln, Christopher J.	133,100	23,000	133,100	133,100	0 210	W	1			
16.026-2-13		Linstad, Russell H. Jr.	166,300	25,700	166,300	166,300	0 210	W	1			1- 47- 6
16.026-2-12.2		Lippassaar, Arno	102,900	24,500	102,900	102,900	0 210	W	1			
* 8.004-2-14.1		Littlejohn, Catherine	55,000	6,600	55,000	55,000	0 210		1			1- 53-14.1
* 8.004-2-14.2		Littlejohn, Catherine	500	500	500	500	0 311		1			1- 53-14.2
8.004-2-14.11		Littlejohn, Catherine		7,100	55,500	55,500	0 210		1			1- 53-14.1
9.062-3-2		Locey, Kevin R.	79,400	11,100	79,400	79,400	0 270		1			
23.001-3-25		Lockhart, Robert (LU)	64,500	16,400	64,500	64,500	0 210	W	1			1- 27- 7
16.003-1-6		Lomvardos, Alex	12,400	12,400	12,400	12,400	0 910		1			1- 46-11
8.055-1-21		Loney, Terry W.	70,000	25,000	70,000	70,000	0 210		1			1- 60-12
8.035-1-20		Loomes, Adrian	147,200	55,500	147,200	147,200	0 210		1			
15.048-2-14		Louisville Housing Inc	650,000	28,800	650,000	650,000	0 633		8			8-89-1.2
15.001-2-22		Louisville Landing LLC	65,000	34,600	65,000	65,000	0 612		1			8- 89- 4
15.001-2-5		Louisville Mini Mart LLC	94,500	16,800	94,500	94,500	0 486		1			1- 75- 8
8.004-3-28.2		Louisville Volunteer Fire Dept	550,000	41,900	550,000	550,000	0 662		8			
9.057-4-8.1		Love, Amy M.	50,800	8,500	50,800	50,800	0 210		1			1- 51-15
16.001-3-13		Love, Leanore A.	42,000	13,500	42,000	42,000	0 210		1			1- 47- 5
16.001-3-20.1		Love, Paul W.	34,600	18,500	34,600	34,600	0 210		1			1- 47- 2
9.001-1-51.2		Love, Thomas D.	72,700	12,200	72,700	72,700	0 210		1			1- 37- 4.2
9.001-1-15		Love, Thomas D II.	64,800	11,100	64,800	64,800	0 210		1			1- 50-10
9.001-1-52		Love, Virgil J.	70,900	11,400	70,900	70,900	0 210		1			1- 21-12.1
16.001-3-20.2		Love, Wendy	15,100	15,100	15,100	15,100	0 311		1			
15.002-2-23		Love, William J.	28,400	14,300	28,400	28,400	0 270		1			1- 63-14.15
8.056-1-7.1		Ludwig, Willis	92,000	81,500	92,000	92,000	0 260	W	1			1- 80-10



School District	405801	Massena 1	2014	-----	2015	-----	Res Prp	O	R	T	Account Nbr	
Parcel Id		Name	Total Av	Land Av	Total Av	Total Av	Pct Cls	C	S	S	C	
16.001-2-3		Luther-Kasemeier, Nancy	2,800	2,800	2,800	2,800	0 311		1			1- 47- 7
23.002-2-2		Lyons, Edward G.	7,800	7,800	7,800	7,800	0 323		1			1- 47- 9
23.002-2-3		Lyons, Edward Robert	15,000	15,000	15,000	15,000	0 910		1			1- 44-13
8.044-3-2		MaCauley, Michael J.	66,000	9,600	66,000	66,000	0 210		1			1- 83-11
8.036-2-9		MacCuaig, William	113,200	20,600	113,200	113,200	0 210		1			1- 74- 5.3
8.044-1-11.1		MacDonald, David	72,800	12,700	72,800	72,800	0 210		1			1- 60- 8
8.047-3-12.1		MacDonald, John D.	171,000	86,000	171,000	171,000	0 210	W	1			1- 37-11
9.001-1-24		MacDonald, Linda J.	100,600	8,900	100,600	100,600	0 210		1			1- 47-13
15.004-3-6		MacDonald, Mandy L.	35,000	14,900	35,000	35,000	0 270		1			1-41-4.3
15.002-1-42.13		MacDonald, Mona J.	101,800	24,000	101,800	101,800	0 210	W	1			
15.002-1-42.3		MacDonald, Todd K.	112,000	24,300	112,000	112,000	0 210	W	1			
16.001-3-27.11		Mackey, Mary F.	58,500	12,300	58,500	58,500	0 113		1			1- 48- 1
16.034-2-5		MacKinnon, Tad A.	128,300	26,600	128,300	128,300	0 210	W	1			1- 24- 9.2
9.003-5-11		Maginn Irrevocable Trust, Richard	35,000	50,000	194,900	194,900	0 411		1			1- 54- 9
8.047-3-5.1		Mailhot Family Trust	393,700	76,700	393,700	393,700	0 210	W	1			1- 76- 7
15.040-2-3.1		Manning, Amy	45,700	9,200	45,700	45,700	0 210		1			1- 45- 1.1
14.002-1-10.2		Manor, Jerome L.	178,800	14,800	178,800	178,800	0 210		1			
9.003-5-12		Marasco, Ralph J.	53,000	10,800	53,000	53,000	0 210		1			1- 40- 6
8.044-1-12		Marashain, Jessica L.	112,000	19,000	124,500	124,500	0 210		1			1- 17- 7
9.057-4-34		Marashian, Steven J.	91,400	10,200	91,400	91,400	0 210		1			1- 75-10
8.004-1-17.111		Marion, Gerald J.	144,000	31,300	144,000	144,000	0 210		1			1- 20- 7
16.002-1-26		Marlar, Lydia S.	144,300	30,300	144,300	144,300	0 210	W	1			1- 41-14. 2
15.001-1-4		Marlow, Leonard (LU)	32,400	7,400	32,400	32,400	0 312		1			1- 24- 4
8.036-2-14		Marolf, Mitchell	4,800	4,800	4,800	4,800	0 314		1			1- 65- 1
8.036-2-15		Marolf, Mitchell	76,300	9,700	76,300	76,300	0 210		1			1- 64- 6
15.048-2-7		Martell, Catherine	22,700	8,300	22,700	22,700	0 210		1			1- 22-15
8.061-1-2.1		Martin, Barbara	90,900	80,300	90,900	90,900	0 260	W	1			1- 48-11
8.036-2-25		Martin, Barbara J.	63,600	9,200	63,600	63,600	0 210		1			1- 40-11.2
23.001-3-9		Martin, Connie J.	63,800	4,800	63,800	63,800	0 210		1			1- 49- 5
15.004-1-19		Martin, Donna M.	38,200	9,400	38,200	38,200	0 270		1			1- 17- 8
15.004-1-20		Martin, Donna M.	3,600	3,500	3,600	3,600	0 311		1			1- 54-10
8.035-1-11.1		Martin, Dorothy	75,500	18,100	75,500	75,500	0 210		1			1- 21- 5
8.054-1-35		Martin, James H.	143,900	29,000	143,900	143,900	0 210		1			
8.004-2-18		Martin, Kathy (LU)	64,300	15,800	64,300	64,300	0 270		1			1- 36- 1
16.026-1-5		Martin, Kyle E.	60,800	14,500	60,800	60,800	0 270		1			
15.004-2-2.111		Martin, Richard	102,100	60,400	102,100	102,100	0 240		1			1- 49- 2
8.044-3-1		Martin, Roger	52,600	15,000	52,600	52,600	0 210		1			1- 49- 3

School District	405801	Massena 1	2014	-----	2015	-----	Res Prp	O	R	T	Account Nbr
Parcel Id		Name	Total Av	Land Av	Total Av	Total Av	Pct Cls	C	S	C	
15.004-2-2.112		Martin, Terry	2,000	2,000	2,000	2,000	0 314			1	
15.004-2-2.2		Martin, Terry A.	47,800	12,200	47,800	47,800	0 270			1	
14.002-1-28		Maslin, Denise (LC)	35,600	13,900	35,600	35,600	0 270			1	
9.001-1-1./1		Massena Country Club	935,000	0	935,000	935,000	0 553			1	
9.004-4-1		Massena High School	4,536,200	61,300	4,536,200	4,536,200	0 612			8	8- 89- 3
9.003-2-84.11		Massena Memorial Hospital	198,000	65,800	198,000	198,000	0 642			8	
* 9.003-3-34.21		Massena Rod & Gun Club Inc	30,000	30,000	30,000	30,000	0 322	W		1	
* 16.001-1-2		Massena Rod & Gun Club Inc	20,200	20,200	20,200	20,200	0 322	W		1	1- 50- 5
9.003-3-54		Massena Rod & Gun Club Inc.		100,700	173,800	173,800	0 557	W		1	1- 61- 8
* 16.001-1-1		Massena Rod & Gun Club Inc.	101,000	27,900	101,000	101,000	0 557	W		1	1- 61- 8
* 16.001-1-1.1		Massena Rod & Gun Club Inc.		27,900	101,000	101,000	0 557	W		1	1- 61- 8
* 9.003-4-5.1		Massena Rod Gun Club Inc	22,600	22,600	22,600	22,600	0 920			1	
9.003-6-9		Mast, Kathryn A.	177,800	30,500	177,800	177,800	0 210	W		1	
9.073-2-4		Masuk, Wayne B.	63,600	5,800	63,600	63,600	0 210			1	1- 64- 3
9.001-1-53.1		Matthews, James	16,400	16,400	16,400	16,400	0 105			1	1- 19- 1. 1
9.001-1-56.1		Matthews, James	82,400	22,500	82,400	82,400	0 210			1	1- 49-13
9.001-1-62.41		Matthews, James	13,000	13,000	13,000	13,000	0 105			1	1- 8- 4.4
9.001-1-81.1		Matthews, James A.	2,000	2,000	2,000	2,000	0 105			1	1- 16- 1.1
9.003-2-2.11		Matthews, James J.	8,900	8,900	8,900	8,900	0 105			1	1- 49-11
8.004-2-20.1		Matthews, Jeanna	3,100	3,100	3,100	3,100	0 314			1	1- 50- 4
9.001-1-36.1		Matthews, Jeanna	101,600	17,900	101,600	101,600	0 210			1	1- 47- 3
9.048-1-11		Matthews, John L.	67,400	10,200	67,400	67,400	0 210			1	1- 42-10
9.001-1-55		Matthews, Peter J.	118,600	27,400	118,600	118,600	0 112			1	1- 49-12
9.001-1-62.5		Matthews, Peter J.	3,000	3,000	3,000	3,000	0 105			1	1- 8- 4.5
9.003-2-2.12		Matthews, Peter J.	11,900	11,900	11,900	11,900	0 105			1	
8.061-1-23.1		Matthias, Nancy	350,000	80,700	350,000	350,000	0 210	W		1	1- 77- 6
9.003-6-5		Mauk, Vernon C (LU)	163,700	36,000	163,700	163,700	0 210	W		1	
8.004-1-31		Maxwell, Martin E.	82,700	11,100	82,700	82,700	0 210			1	1- 50-13
8.004-1-30		Maxwell, William	89,200	9,200	89,200	89,200	0 210			1	1- 50- 8
8.035-1-14		Maxwell, William J.	109,200	9,400	109,200	109,200	0 210			1	1- 25-14
8.004-2-32.2		McCallus, Jeff L.	77,100	17,600	77,100	77,100	0 270			1	
15.003-2-20		McCormick, Brian	16,600	6,600	16,600	16,600	0 210			1	1- 77- 7
15.004-1-26.1		McCracken, Scott W.	60,400	15,000	60,400	60,400	0 210			1	1- 27-13
23.001-2-17		McCracken, Scott W.	32,500	32,500	32,500	32,500	0 322			1	
15.001-1-15		McDermott, Danny H.	22,500	9,400	22,500	22,500	0 210			1	1- 40-14
9.001-1-3.211		McDonald, James M.	119,900	26,200	119,900	119,900	0 210			1	1-16-1.2
8.061-1-26.1		McDonald, Margaret	85,900	69,000	85,900	85,900	0 260	W		1	1- 51- 1

Page Totals Parcels 32 7,634,000 751,200 7,807,800

School District	405801	Massena 1	2014	-----	2015	-----	Res Prp	O	R	T	Account Nbr
Parcel Id		Name	Total Av	Land Av	Total Av	Total Av	Pct Cls	C	S	C	
14.002-1-6		McDonald, Michael L.	68,700	12,600	68,700	68,700	0 270		1		1- 63- 9
16.026-2-2.2		McDonald, Peggy	5,600	5,600	5,600	5,600	0 311		1		
9.003-6-3.1		McGrath, Alan J (LU)	287,500	36,700	287,500	287,500	0 210	W	1		
9.003-2-68.12		McGrath, Charles	160,700	38,900	160,700	160,700	0 240		1		
8.004-1-20.2		McGrath, Donald	81,600	12,200	81,600	81,600	0 210		1		1- 64-11.2
8.002-1-40.121		McGrath, Paul J.	164,700	42,700	164,700	164,700	0 210		1		
8.054-1-30.1		McGrath, William J. Jr.	96,600	88,000	96,600	96,600	0 260	W	1		1- 70- 3
9.064-1-27		McGraw, Michael J.	10,400	10,400	10,400	10,400	0 311		1		1-36-8.8
9.064-1-28		McGraw, Michael J.	92,400	13,000	92,400	92,400	0 210		1		1- 36- 8.7
15.003-2-38		McGregor, Gary	7,000	7,000	7,000	7,000	0 311		1		
9.064-1-20		McGregor, Gary J.	20,800	17,600	20,800	20,800	0 312	W	1		1- 55- 1 &
9.064-1-21.1		McGregor, Gary J.	3,200	3,200	3,200	3,200	0 311	W	1		
15.003-2-34.1		McGregor, Susan	124,300	11,600	124,300	124,300	0 210		1		
8.055-1-28		McGuiggan Trust, Avis A.	56,600	24,500	56,600	56,600	0 260		1		1- 73-12
9.001-1-13		Mead, Raymond C.	90,100	11,100	90,100	90,100	0 210		1		1- 57- 4
15.001-1-14.1		Medve, Richard	16,900	16,900	16,900	16,900	0 120		1		1- 13- 6
15.002-2-4.2		Meehan, Daniel	23,400	23,400	23,400	23,400	0 322	W	1		1-22-5.2
9.064-1-6		Mercurio, Andrea C.	126,400	10,000	126,400	126,400	0 210		1		1- 53-15
8.004-2-8.21		Mereau, John J.	50,000	14,000	50,000	50,000	0 312		1		1-35-13.2
8.047-1-33		Mereau, Susan M.	437,300	78,000	437,300	437,300	0 210	W	1		1- 8-13
9.001-1-35.1		Meridian North, LLC	354,100	117,300	354,100	354,100	0 416		1		1- 47- 4
15.040-2-4		Methodist Cemetery	11,300	11,300	11,300	11,300	0 695		8		8- 89- 6
* 15.001-2-17		Millar, Christopher C.	6,000	5,600	6,000	6,000	0 312		1		1- 28- 4
* 15.001-2-18		Millar, Christopher C.	100,600	15,800	100,600	100,600	0 210		1		1- 51- 9
15.001-2-18.1		Millar, Christopher C.		21,400	106,600	106,600	0 210		1		1- 51- 9
23.001-3-20		Miller, Bernadette C.	40,400	8,400	40,400	40,400	0 210		1		1- 34- 8
8.054-1-5		Miller, Daniel J.	153,400	80,500	153,400	153,400	0 210	W	1		1- 43- 2
15.002-1-23.1		Miller, Sheri	4,600	2,100	4,600	4,600	0 312		1		1- 81-13.2
15.002-1-44		Miller, Sheri	6,100	3,100	6,100	6,100	0 312		1		1- 6-11. 3
23.001-3-33		Miller, Sheri L.	27,000	8,800	27,000	27,000	0 270		1		
23.001-3-38.2		Mitchell, Suzanne	39,800	9,300	39,800	39,800	0 270		1		
9.001-1-21		Mittiga, Joseph C.	62,100	10,200	62,100	62,100	0 210		1		1- 21-10
15.048-2-18.12		Molnar, Matthew (LC)		10,100	53,700	53,700	0 210		1		
* 15.048-2-17		Molnar, Stephen P.	1,800	1,800	1,800	1,800	0 311		1		
15.048-2-4		Molnar, Steven	66,100	8,300	66,100	66,100	0 210		1		1- 6- 6
* 15.048-2-18		Molnar, Steven Paul	51,900	8,300	51,900	51,900	0 210		1		1- 52- 4.1
15.048-2-18.11		Molnar, Steven Paul		8,300	51,900	51,900	0 210		1		1- 52- 4.1

<b>Page Totals</b>		<b>Parcels</b>	33	2,689,100	776,500	2,901,300					
--------------------	--	----------------	----	-----------	---------	-----------	--	--	--	--	--

School District	405801	Massena 1	2014	-----	2015	-----	Res Prp	O	R	T	Account Nbr
Parcel Id		Name	Total Av	Land Av	Total Av	Pct Cls	C	S	S	C	
* 15.048-2-18.1		Molnar, Steven Paul T.		8,300	51,900	0 210			1		1- 52- 4.1
9.048-1-3		Monacelli, Mark J.	54,500	23,400	54,500	0 210			1		
15.002-2-22		Monica, Michelle L.	26,700	10,600	26,700	0 270			1		
8.054-1-4.1		Moniere, Janet C.	320,300	130,700	320,300	0 210	W		1		1- 51-10
15.002-2-10		Montondo, Tyler S.	61,200	15,000	66,200	0 210			1		1- 39- 5
9.003-2-39.12		Montpetit, Alfred J.	47,500	13,000	47,500	0 210			1		
9.001-1-12.1		Montpetit, Yvonne M.	100,200	25,700	100,200	0 210			1		1- 19- 1. 2
15.040-4-12.1		Moore, Roscoe A. III.	125,200	20,300	125,200	0 210	W		1		
15.003-2-6		Morgan, Michael	56,600	16,500	56,600	0 210			1		1- 38-13.1
8.062-1-37.1		Morrissey, Daniel J.	127,000	33,000	127,000	0 270			1		
8.047-2-2.11		Moroney Family Irrevoc Trust	129,800	112,700	129,800	0 260	W		1		1- 52-12
15.004-1-11.122		Morrell, James J.	4,200	4,200	4,200	0 314			1		
15.004-1-64		Morrell, James J.	154,900	14,000	154,900	0 210			1		
9.064-1-5		Morrell, Mark	9,200	9,200	9,200	0 311			1		1- 70-12.12
9.064-1-7		Morrell, Mark J.	82,800	9,900	82,800	0 210			1		1- 7-14
16.001-2-69		Morris, Gertrude (Estate)	16,500	16,500	16,500	0 314			1		1- 53- 1.11
16.002-1-37		Morris, Gertrude (Estate)	14,500	14,500	14,500	0 322			1		
9.003-5-10		Morris, John A.	87,500	12,700	87,500	40 484			1		1- 52-13
8.061-1-21.1		Morris, Mark R.	212,300	86,000	212,300	0 210	W		1		1- 46-13
16.002-1-46		Morris, Robert	10,800	10,800	10,800	0 311			1		
16.002-1-44		Morris, Robert K.	199,600	54,400	199,600	0 240	W		1		1- 53- 3.11
16.002-1-39		Morris , Gertrude (Estate)	15,100	15,100	15,100	0 314			1		1- 53- 2.1
9.003-5-16		Moser, Richard J. Jr.	205,600	20,700	205,600	50 433			1		1- 58-12.12
9.057-4-14		Mossow, Kim J.	68,000	10,200	68,000	0 210			1		1- 48- 8
15.040-3-4		Moulton, David H.	48,400	8,700	48,400	0 210			1		1- 26- 3
9.003-2-16.1		Mouthorp, Ryan W.	89,600	14,300	89,600	0 210			1		1- 32- 5.1
23.001-2-16		Moyer, Barry	33,700	33,700	33,700	0 322			1		1- 42- 5
9.003-5-21		MPG Development LLC	70,900	18,500	70,900	0 449			1		1- 51- 8
9.073-2-5		Munson, Betty M.	37,100	5,700	37,100	0 210			1		1- 19-10
9.048-1-14		Munson, Jeffrey	72,600	11,700	72,600	0 210			1		1- 72-11
16.026-4-1.1		Murphy, Alyssa M.	105,000	17,000	105,000	99 312			1		
9.057-4-17		Murphy, James C.	69,100	6,100	69,100	0 210			1		1- 77- 2
15.003-2-16.32		Murphy, Leo M (LU)	90,500	8,100	90,500	0 270			1		
15.003-2-16.31		Murphy, Thomas P.	196,000	24,600	196,000	0 210	W		1		
9.001-1-62.112		Murray, Melissa M.	104,500	19,000	104,500	0 210			1		
15.004-2-1		Nandal, Marion	51,200	12,500	51,200	0 210			1		1- 53-13
23.001-2-4		Nationstar Mortgage, LLC	9,600	6,000	9,600	0 210			1		1- 49- 4

School District	405801	Massena 1	2014	-----	2015	-----	Res Prp	O	R	T	Account Nbr	
Parcel Id		Name	Total Av	Land Av	Total Av	Total Av	Pct Cls	C	S	S	C	
23.001-2-5		Nationstar Mortgage, LLC	55,400	39,200	55,400	55,400	0 240		1			1- 25- 4
15.001-2-4		Neail, Gregory	64,700	11,100	64,700	64,700	0 210		1			1- 66-10
8.061-1-62.1		Negus, Shirley L.	279,100	83,900	279,100	279,100	0 210	W	1			1- 27- 1
15.004-1-8.1		Neveau, Darcy D.	68,100	15,400	68,100	68,100	0 210		1			1- 54- 1
9.048-2-6		Neverette, Chrystal L.	43,300	8,500	43,300	43,300	0 210		1			1- 62-11
16.026-1-6		Neverette, Robert P (LU)	76,300	15,100	76,300	76,300	0 210		1			
15.048-1-6		Neves, Rene	71,900	14,100	71,900	71,900	0 210		1			1- 54-15
8.004-3-2		New York State	34,500	34,500	34,500	34,500	0 311		8			
8.003-2-1		New York State DEC	10,400	10,400	10,400	10,400	0 910		8			1- 21-14
15.001-1-11.11		New York State DEC	26,100	26,100	26,100	26,100	0 322		8			1- 66-11.1
3.004-1-1		New York State Power Authority	4,276,200	4,276,200	4,276,200	4,276,200	0 322	W	8			
8.003-1-2		New York State Power Authority	4,492,200	4,492,200	4,492,200	4,492,200	0 971	W	8			8- 88- 8
8.003-3-1.2		New York State Power Authority	11,600	11,600	11,600	11,600	0 311		8			
8.047-1-21		New York State Power Authority	2,400	2,400	2,400	2,400	0 971	W	8			8- 88- 8
8.047-1-24		New York State Power Authority	2,100	2,100	2,100	2,100	0 971	W	8			8- 88- 8
8.047-1-26		New York State Power Authority	2,000	2,000	2,000	2,000	0 971	W	8			8- 88- 8
8.047-1-27		New York State Power Authority	8,800	8,800	8,800	8,800	0 971	W	8			8- 88- 8
8.047-2-5		New York State Power Authority	124,600	124,600	124,600	124,600	0 311	W	8			
8.047-2-12		New York State Power Authority	1,700	1,700	1,700	1,700	0 971	W	8			8- 88- 8
8.047-2-16		New York State Power Authority	2,300	2,300	2,300	2,300	0 971	W	8			8- 88- 8
8.047-2-17		New York State Power Authority	3,000	3,000	3,000	3,000	0 971	W	8			8- 88- 8
8.047-3-4		New York State Power Authority	79,800	79,800	79,800	79,800	0 311	W	8			
8.047-3-6		New York State Power Authority	113,700	113,700	113,700	113,700	0 311	W	8			
8.047-3-20		New York State Power Authority	2,100	2,100	2,100	2,100	0 971	W	8			8- 88- 8
8.047-3-21		New York State Power Authority	2,500	2,500	2,500	2,500	0 971	W	8			8- 88- 8
8.047-3-22		New York State Power Authority	2,000	2,000	2,000	2,000	0 971	W	8			8- 88- 8
8.048-1-15		New York State Power Authority	86,200	86,200	86,200	86,200	0 311	W	8			
8.048-2-14		New York State Power Authority	3,400	3,400	3,400	3,400	0 971	W	8			8- 88- 8
8.048-2-15		New York State Power Authority	4,200	4,200	4,200	4,200	0 971	W	8			8- 88- 8
8.054-1-7		New York State Power Authority	72,800	72,800	72,800	72,800	0 311	W	8			
8.054-1-12		New York State Power Authority	90,600	90,600	90,600	90,600	0 311	W	8			
8.054-1-32		New York State Power Authority	81,300	81,300	81,300	81,300	0 311	W	8			
8.054-1-41		New York State Power Authority	3,600	3,600	3,600	3,600	0 971	W	8			8- 88- 8
8.054-1-54		New York State Power Authority	1,700	1,700	1,700	1,700	0 971	W	8			8- 88- 8
8.054-1-55		New York State Power Authority	2,700	2,700	2,700	2,700	0 971	W	8			8- 88- 8
8.054-1-58		New York State Power Authority	1,700	1,700	1,700	1,700	0 971	W	8			8- 88- 8
8.055-1-36		New York State Power Authority	2,700	2,700	2,700	2,700	0 971	W	8			8- 88- 8

School District	405801	Massena 1	2014	-----	2015	-----	Res Prp	O	R	T	Account Nbr
Parcel Id		Name	Total Av	Land Av	Total Av	Total Av	Pct Cls	C	S	S	C
8.055-2-7		New York State Power Authority	73,300	73,300	73,300	73,300	0 311	W	8		
8.056-1-8		New York State Power Authority	92,300	92,300	92,300	92,300	0 311	W	8		
8.056-1-9		New York State Power Authority	102,100	102,100	102,100	102,100	0 311	W	8		
8.056-1-10		New York State Power Authority	113,600	113,600	113,600	113,600	0 311	W	8		
8.056-1-11		New York State Power Authority	112,600	112,600	112,600	112,600	0 311	W	8		
8.056-1-12		New York State Power Authority	112,600	112,600	112,600	112,600	0 311	W	8		
8.056-1-13		New York State Power Authority	116,800	116,800	116,800	116,800	0 311	W	8		
8.056-1-14		New York State Power Authority	113,600	113,600	113,600	113,600	0 311	W	8		
8.056-1-15		New York State Power Authority	93,200	93,200	93,200	93,200	0 311	W	8		
8.056-1-16		New York State Power Authority	92,300	92,300	92,300	92,300	0 311	W	8		
8.056-1-30		New York State Power Authority	5,200	5,200	5,200	5,200	0 311		8		
8.056-1-31		New York State Power Authority	17,100	17,100	17,100	17,100	0 311		8		
8.056-1-32		New York State Power Authority	17,100	17,100	17,100	17,100	0 311		8		
8.056-1-33		New York State Power Authority	17,100	17,100	17,100	17,100	0 311		8		
8.061-1-28		New York State Power Authority	83,600	83,600	83,600	83,600	0 311	W	8		
8.061-1-69		New York State Power Authority	2,400	2,400	2,400	2,400	0 971	W	8		8- 88- 8
8.061-1-70		New York State Power Authority	2,200	2,200	2,200	2,200	0 971	W	8		8- 88- 8
8.061-1-71		New York State Power Authority	3,200	3,200	3,200	3,200	0 971	W	8		8- 88- 8
8.061-1-76		New York State Power Authority	3,300	3,300	3,300	3,300	0 971	W	8		8- 88- 8
8.061-1-78		New York State Power Authority	3,600	3,600	3,600	3,600	0 971	W	8		8- 88- 8
8.061-1-85		New York State Power Authority	2,800	2,800	2,800	2,800	0 971	W	8		8- 88- 8
8.061-1-87		New York State Power Authority	2,600	2,600	2,600	2,600	0 971	W	8		8- 88- 8
8.061-1-89		New York State Power Authority	2,300	2,300	2,300	2,300	0 971	W	8		8- 88- 8
8.061-1-90		New York State Power Authority	1,900	1,900	1,900	1,900	0 971	W	8		8- 88- 8
8.061-1-94		New York State Power Authority	2,900	2,900	2,900	2,900	0 971	W	8		8- 88- 8
8.061-1-99		New York State Power Authority	2,500	2,500	2,500	2,500	0 971	W	8		8- 88- 8
8.062-1-10		New York State Power Authority	105,100	105,100	105,100	105,100	0 311	W	8		
8.062-1-22		New York State Power Authority	83,700	83,700	83,700	83,700	0 311	W	8		
8.062-1-68		New York State Power Authority	4,700	4,700	4,700	4,700	0 971	W	8		8- 88- 8
8.062-1-69		New York State Power Authority	4,000	4,000	4,000	4,000	0 971	W	8		8- 88- 8
8.062-1-74		New York State Power Authority	2,800	2,800	2,800	2,800	0 971	W	8		8- 88- 8
9.001-1-1.11		New York State Power Authority	1,544,300	1,544,300	1,544,300	1,544,300	0 322	W	8		1- 49- 6
9.001-1-30		New York State Power Authority	175,100	85,200	175,100	175,100	0 560	W	8		8- 88- 14
14.004-1-9		New York State Power Authority	23,400	23,400	23,400	23,400	0 322		8		
15.001-2-19.2		New York State Power Authority	29,700	29,700	29,700	29,700	0 323		8		
15.002-2-2		New York State Power Authority	20,900	20,900	20,900	20,900	0 932		8		8- 88- 5
15.002-2-4.2/1		New York State Power Authority	10,950,000	0	10,950,000	10,950,000	0 322		8		

<b>Page Totals</b>		<b>Parcels</b>	37	14,135,900	3,096,000	14,135,900					
--------------------	--	----------------	----	------------	-----------	------------	--	--	--	--	--

School District	405801	Massena 1	2014	-----	2015	-----	Res Prp	O	R	T	Account Nbr	
Parcel Id		Name	Total Av	Land Av	Total Av	Total Av	Pct Cls	C	S	S	C	
15.002-2-9./1		New York State Power Authority	1,500,000	0	1,500,000	1,500,000	0 874		8			8- 88- 4
15.004-1-37		New York State Reforestation	87,600	87,600	87,600	87,600	0 932		3			0110001
352.000-1		New York State Transition Assm	0	0	0	0	0 993		3			
16.002-1-32		Nguyen, Hiep	1,000	1,000	1,000	1,000	0 314		1			
15.004-1-42.2		Niagara Mohawk Power Corp	519,627	18,900	519,627	519,627	0 882		6	R		6- 86-12. 1
555.009-17-1.1		Niagara Mohawk Power Corp	126,121	0	121,612	121,612	0 861		5	R		5- 87- 5.11
652.089-9999-132.350/1001		Niagara Mohawk Power Corp	20,782	0	20,782	20,782	0 882		6	R		6- 86-12. 4
9.062-2-4		Nichols, Glen	79,100	27,800	79,100	79,100	0 210		1			
9.003-2-90.1		Nichols, Glen W.	11,500	11,500	11,500	11,500	0 322		1			1- 54- 4.1
9.048-1-7		Nichols, Warren R.	48,300	8,500	48,300	48,300	0 210		1			1- 77- 9
9.003-2-16.21		North, Catherine A.	79,300	13,000	79,300	79,300	0 210		1			1- 32- 5.2
16.003-1-12		Northrop, Donald	6,900	6,900	6,900	6,900	0 314		1			1- 69-15
16.047-2-6		Northrop, Donald P.	69,000	14,700	69,000	69,000	0 411		1			1- 82-14
16.047-2-7		Northrup, Donald P.	149,200	12,600	149,200	149,200	0 455		1			1- 43- 5
8.055-1-11.1		Norton, James B (LU)	106,000	84,600	106,000	106,000	0 260	W	1			1- 11- 4
16.026-2-7		Nova 1 Enterprises LLC	57,000	32,300	57,000	57,000	0 210	W	1			1- 79-11
9.003-2-47		O'Brien, John	6,600	6,600	6,600	6,600	0 314		1			1- 62-14
9.003-2-76.12		O'Brien, John		7,200	7,200	7,200	0 314		1			
15.001-1-1		O'Brien, Kelly	14,700	7,700	14,700	14,700	0 210		1			1- 79- 6
9.003-6-4		O'Connell, David A.	215,500	29,700	215,500	215,500	0 210	W	1			
15.003-2-44		O'Keefe, Daniel	1,000	1,000	1,000	1,000	0 311		1			
9.057-5-11		O'Keefe, Daniel Jr.	55,000	9,400	55,000	55,000	0 220		1			1- 65-12
15.003-2-35		O'Keefe, Daniel Jr.	84,100	11,100	84,100	84,100	0 270		1			
8.044-1-17		O'Shea, Brian	71,000	11,300	71,000	71,000	0 210		1			
15.001-2-19.1		Ober, Shirley (LU)	19,800	19,800	19,800	19,800	0 322		1			1- 65- 7
9.001-1-50.21		Oliveira, Joseph D.	20,000	20,000	20,000	20,000	0 311		1			1- 71-11.2
8.062-1-24		Olson, Richard S.	219,200	86,400	219,200	219,200	0 210	W	1			1- 43- 6
8.062-1-60		Olson, Richard S.	2,200	2,200	2,200	2,200	0 971	W	1			8- 88- 8
8.004-1-13		Operation Grateful Nation	411,100	173,600	411,100	411,100	0 210	W	8			1- 34-15
8.055-1-13.1		Orosz, Kip M.	175,000	86,200	175,000	175,000	0 210	W	1			1- 59- 1
9.001-1-51.12		Orosz-Spagnolo, Julie	46,300	8,500	46,300	46,300	0 312		1			
8.004-2-19		Page, Amy K.	55,000	15,100	55,000	55,000	0 210		1			1- 67-11
9.003-2-41		Page, David	47,000	10,500	47,000	47,000	0 210		1			1- 69- 9
16.026-2-2.1		Page, Jason T.	121,100	14,600	121,100	121,100	0 484		1			1- 54-12
9.001-1-25.1		Page, Jeffrey S.	80,100	12,800	80,100	80,100	0 210		1			1- 11- 3
9.003-2-37		Page, Leeland (LC)	34,300	11,800	34,300	34,300	0 210		1			1- 37-15
8.004-2-15		Page, Rene & Etal	40,800	6,600	40,800	40,800	0 210		1			1- 39-14
<b>Page Totals</b>		<b>Parcels</b>	37	4,581,230	871,500	4,583,921						

School District	405801	Massena 1	2014	-----	2015	-----	Res Prp	O	R	T	Account Nbr	
Parcel Id		Name	Total Av	Land Av	Total Av	Total Av	Pct Cls	C	S	S	C	
8.035-1-7		Page, Robert J.	81,000	15,800	81,000	81,000	0 210				1	1- 34-10
23.001-2-7.22		Paige, Mark E.	62,200	6,600	62,200	62,200	0 270				1	
23.001-2-7.212		Paige, Mark E.	2,000	2,000	2,000	2,000	0 314				1	
23.001-2-7.211		Paige, Richard L.	25,000	25,000	25,000	25,000	0 910				1	
15.003-3-1		Paige, William I.	56,500	7,400	56,500	56,500	0 210				1	1- 55- 9
8.004-2-11		Paquette, Mark J.	62,200	11,500	62,200	62,200	0 210				1	1- 25- 8
9.001-1-22		Patnode, Stephen	60,100	10,200	60,100	60,100	0 210				1	1- 56- 2
9.001-1-83		Patnode, Stephen	5,500	5,500	5,500	5,500	0 314				1	1- 71-11.11
9.001-1-27.1		Patrick, Brandon N.	98,500	12,500	98,500	98,500	0 210				1	1- 43- 8
9.001-3-9.12		Patterson, Paul F.	131,300	12,700	131,300	131,300	0 210				1	
9.065-3-4		Pauqin, Norma J (LU)	78,900	7,500	78,900	78,900	0 210				1	1- 41- 3
8.002-1-6.211		Pavlik, David	169,500	42,800	169,500	169,500	0 210				1	1- 70- 9.2
9.057-5-33		Peets, Christopher L.	120,300	9,400	120,300	120,300	0 210				1	1- 35-15
16.003-1-16.121		Peets, Jean	112,700	28,700	112,700	112,700	0 210				1	
15.004-1-62		Peets, Joshua R.	56,600	10,800	56,600	56,600	0 210				1	
8.062-1-12.1		Peets, Patrick J.	212,300	94,000	212,300	212,300	0 270	W			1	1- 56- 1
8.062-1-46.1		Peets, Timothy J.	174,500	31,700	174,500	174,500	0 210				1	
8.035-1-16.1		Pelkey, Rodney	98,000	13,000	98,000	98,000	0 210				1	1- 62- 4
15.041-1-8		Pellegrino, Kyle D.	40,200	11,600	40,200	40,200	0 210				1	1- 84-14
8.047-1-4		Pellegrino , Patricia (LU)	199,400	109,100	199,400	199,400	0 210	W			1	1- 56- 9
9.057-4-35		Pelletier, Jane M.	82,300	12,200	82,300	82,300	0 210				1	1- 32- 1
16.047-1-6		Pelletier, Nicole L.	22,000	10,100	22,000	22,000	0 270				1	1- 70- 5
9.057-4-9.1		Pepe, David J.	85,300	10,200	85,300	85,300	0 210				1	1- 44- 2. 1
16.001-2-17.2		Perez, Wilfredo	565,000	36,700	565,000	565,000	0 472	W			1	
16.001-6-1.112		Perez, Wilfredo	78,000	70,000	78,000	78,000	0 312	W			1	
15.040-4-7		Perkins, Brenda	29,000	8,900	29,000	29,000	0 270				1	1- 12- 6
16.001-3-6		Perkins, Lynda A.	46,000	7,900	46,000	46,000	0 210				1	1- 8- 5
16.001-4-8		Perkins, Michael N.	27,900	14,300	27,900	27,900	0 270				1	1- 63-13.2
15.040-4-6		Perkins, Nicholas E.	73,500	8,500	73,500	73,500	0 270				1	1- 12- 5
9.062-3-1		Perras, Lawrence A.	175,000	17,300	175,000	175,000	0 210				1	
8.056-1-4.1		Perras, Michelle	174,000	86,200	174,000	174,000	0 210	W			1	1- 46-12
15.001-1-10.1		Perretta, Kevin F.	162,500	12,200	162,500	162,500	0 210				1	1- 66-11. 2
8.065-1-4		Perry, Francis J. Jr.	129,600	30,700	129,600	129,600	0 210				1	1- 19-11
* 16.001-6-1.131		Perry, John F.	118,600	15,700	118,600	118,600	0 210				1	
16.001-6-8		Perry, John F.		29,600	132,500	132,500	0 210				1	
* 16.001-6-1.132		Perry, John F. Jr.	13,900	13,900	13,900	13,900	0 311				1	
15.040-4-8		Perry, Mark S.	66,000	12,100	66,000	66,000	0 210				1	1- 12- 4



School District	405801	Massena 1	2014	-----	2015	-----	Res Prp	O	R	T	Account Nbr
Parcel Id		Name	Total Av	Land Av	Total Av	Total Av	Pct Cls	C	S	C	
8.054-1-14.1		Perry, Robert M.	173,400	86,200	173,400	173,400	0 210	W	1		1- 70- 2
8.054-1-36		Perry, Robert M.	27,000	27,000	27,000	27,000	0 311		1		
23.001-3-30		Perry, Sara	3,400	3,400	3,400	3,400	0 314		1		
23.001-3-31.1		Perry, Sara	26,600	5,200	26,600	26,600	0 270		1		1- 55- 6
8.054-1-28.1		Perry Revoc Living Trust	114,500	88,000	114,500	114,500	0 260	W	1		1- 83-14
8.036-2-12		Peterson, David R.	4,600	4,600	4,600	4,600	0 314		1		1- 57- 2
8.036-2-29		Peterson, David R.	66,500	9,100	66,500	66,500	0 210		1		1- 57- 1
15.003-2-21		Pharoah, William C.	15,600	4,800	15,600	15,600	0 270		1		1- 82- 2
16.047-2-11		Phelix, Arthur W (LU)	93,600	12,600	93,600	93,600	0 210		1		1- 48- 5.1
9.062-4-1		Phelix, Ricky	34,000	12,200	34,000	34,000	0 270		1		1- 54- 4.1
15.003-2-4		Pierre, Alix	27,500	27,500	27,500	27,500	0 910	W	1		1- 58- 1
8.004-1-50.11		Pike, Geraldine (LU)	120,900	30,900	120,900	120,900	0 210		1		
8.004-1-17.31		Pike, Kenneth G.	110,500	36,400	110,500	110,500	0 210		1		
15.040-3-12		Pike, Lorraine I.	48,200	9,200	48,200	48,200	0 210		1		8- 89- 9
8.004-2-33		Pilgrim Holiness Church	144,400	45,000	144,400	144,400	0 620		8		
15.002-1-43.211		Pitts, Daniel	96,500	21,300	96,500	96,500	0 210		1		1- 76- 4
15.002-1-43.212		Pitts, Daniel	500	500	500	500	0 323		1		
15.040-4-2		Planty, Pamela	55,700	9,400	55,700	55,700	0 210		1		1- 57- 6
16.001-2-17.1		Ploof, Loren	85,400	20,900	124,300	124,300	0 270		1		1- 57- 7
16.001-2-6.1		Ploof, Loren R.	52,900	9,900	52,900	52,900	0 210		1		1- 57- 9
9.064-1-13		Plourde, Leon J.	10,200	10,200	10,200	10,200	0 311		1		1- 43- 1
9.001-1-86		Polarolo, David J.	155,000	32,100	155,000	155,000	0 210		1		
8.061-1-67		Portolese, Thomas A.	124,200	84,400	124,200	124,200	0 210	W	1		1- 68- 1
8.061-1-80		Post, Paul	6,300	6,300	6,300	6,300	0 971	W	1		8- 88- 8
9.003-5-19		Post, Thomas	26,500	9,800	26,500	26,500	0 210		1		1- 17- 2
8.061-1-30		Post, Thomas W.	127,600	102,200	127,600	127,600	0 260	W	1		1- 67- 8
8.061-1-27		Post Joint Living Trust	164,200	127,100	164,200	164,200	0 260	W	1		1- 83- 9
8.061-1-38.1		Post Joint Living Trust	33,000	33,000	33,000	33,000	0 311		1		
8.061-1-58		Post Joint Living Trust	65,800	33,400	65,800	65,800	0 210		1		1- 21-13
8.062-1-9.1		Post Revocable Trust	259,000	85,100	259,000	259,000	0 210	W	1		1- 70- 7
8.035-1-1		Power, David	70,400	10,200	88,400	88,400	0 210		1		1- 26- 9
8.002-1-38		Power, Irene (LU)	1,000	1,000	1,000	1,000	0 322		1		1- 54- 2
8.002-1-17.1		Power, Irene W (LU)	92,200	55,700	92,200	92,200	0 210		1		1- 58- 5
8.048-1-8.1		Power, Linda Marie	174,300	92,800	174,300	174,300	0 210	W	1		1- 55- 5
8.002-1-3		Power, Michael J.	1,400	1,400	1,400	1,400	0 322		1		1- 49-15
8.002-1-42		Power, Michael J.	1,000	1,000	1,000	1,000	0 314		1		1- 21-12.2
8.035-1-18		Power, Michael J.	70,300	12,600	70,300	70,300	0 210		1		

<b>Page Totals</b>		<b>Parcels</b>	37	2,684,100	1,162,400	2,741,000					
--------------------	--	----------------	----	-----------	-----------	-----------	--	--	--	--	--

School District	405801	Massena 1	2014	-----	2015	-----	Res Prp	O	R	T	Account Nbr
Parcel Id		Name	Total Av	Land Av	Total Av	Total Av	Pct Cls	C	S	S	C
8.061-1-7.1		Power, Philip	155,400	80,800	155,400	155,400	0 210	W	1		1- 69- 3
8.004-1-60		Power Authority State of NY	125,100	125,100	125,100	125,100	0 311	W	8		
8.065-2-4		Power Authority State of NY	18,500	18,500	18,500	18,500	0 311	W	8		
8.065-2-5		Power Authority State of NY	26,200	26,200	26,200	26,200	0 311	W	8		
8.065-2-6		Power Authority State of NY	3,100	3,100	3,100	3,100	0 311		8		
14.002-2-1.111		Power Authority State of NY	4,068,700	4,068,700	4,068,700	4,068,700	0 971	W	8		
16.034-2-4		Prashaw, Larry J.	71,900	27,600	71,900	71,900	0 210	W	1		1- 7-12
14.002-1-25		Pratt, Darin D.	69,000	10,300	69,000	69,000	0 210		1		
9.003-2-88		Pratti, Amalio G.	160,000	25,700	160,000	160,000	0 220		1		
15.040-3-10		Premo, Brenda J.	10,300	10,300	10,300	10,300	0 314		1		1- 17- 4
15.040-3-8		Premo, Joshua J.	10,000	10,000	10,000	10,000	0 314		1		1- 26- 7
23.001-3-36		Premo, Mark	8,000	4,200	8,000	8,000	0 312	W	1		1- 58-13
15.048-2-15		Premo, Thomas E.	35,000	9,500	35,000	35,000	0 210		1		1-11-5.1
16.026-1-7.1		Prentice, Ryan J.	107,000	15,000	107,000	107,000	0 210		1		1- 8- 7.2
8.004-1-21.111		Prentice, Shannon J.	132,400	27,100	132,400	132,400	0 210		1		1- 34-13
23.001-3-28		Prentice, Shaun L.	20,000	20,000	20,000	20,000	0 323		1		1- 62- 8
23.001-3-5.11		Preston, Andrew	82,400	17,000	82,400	82,400	0 210	W	1		
16.026-1-8		Price, Richard	98,800	18,100	98,800	98,800	0 270		1		
15.003-2-15		Primeau, Leonard G Jr (LC)	48,000	4,900	48,000	48,000	0 210		1		1- 33-12
9.057-5-7		Pryce, Kevin P.	79,600	9,200	79,600	79,600	0 210		1		1- 41- 7
8.002-1-14.1		Puente, Joseph R. III.	138,100	28,600	138,100	138,100	0 210		1		1- 72- 4
15.004-1-18		Pulley, Carol	91,400	12,500	91,400	91,400	0 270		1		1- 13-13
8.004-1-17.21		Purser, Raymond P.	160,000	30,000	160,000	160,000	0 210		1		
15.004-1-49		Putnam, Marguerite	42,700	9,400	42,700	42,700	0 210		1		1- 59- 4
15.004-1-40		Quinn, Joseph	15,800	15,800	15,800	15,800	0 910		1		1- 66- 3. 1
8.055-1-19.11		Rakoce, Elmer	36,300	36,300	36,300	36,300	0 311		1		
* 8.047-1-1.1		Rakoce, Elmer (LU)	115,100	86,200	115,100	115,100	0 210	W	1		1- 60- 4
* 8.047-1-1.11		Rakoce, Elmer (LU)		86,200	115,100	115,100	0 210	W	1		1- 60- 4
8.047-1-1.111		Rakoce, Elmer (LU)		86,200	115,100	115,100	0 210	W	1		1- 60- 4
* 8.047-1-13.12		Rakoce, Richard J.		1	1	1	0 314		1		
8.061-1-18		Randell, David	144,700	80,700	144,700	144,700	0 210	W	1		1- 60- 5
15.040-3-1.1		Raspitha, Paul	45,100	10,300	45,100	45,100	0 270		1		1- 70-11
8.062-1-40.1		Reagan, James W.	29,000	29,000	29,000	29,000	0 311		1		
8.035-1-3		Reagan, Mark	77,700	21,300	77,700	77,700	0 210		1		1- 21- 4
15.040-2-11		Regan, Vincent W.	33,700	8,200	33,700	33,700	0 210		1		1- 78- 4
8.054-1-2		Regan, Vincent W (LU)	183,300	71,000	183,300	183,300	0 210	W	1		1- 7-15
8.047-1-8.1		Reitz, Connie L.	171,400	81,300	171,400	171,400	0 210	W	1		1- 46- 5

School District	405801	Massena 1	2014	-----	2015	-----	Res Prp	O	R	T	Account Nbr
Parcel Id		Name	Total Av	Land Av	Total Av	Total Av	Pct Cls	C	S	S	C
9.003-2-32		Reno, Richard C.	245,000	48,700	245,000	245,000	0 210	W	1		1- 11- 7
14.002-1-4.12		Revier, Barney A.	26,000	13,800	26,000	26,000	0 240		1		
8.047-1-2.1		Rewbotham, Dickson F.	273,000	92,300	273,000	273,000	0 210	W	1		1- 16- 3
8.062-1-20.11		Reynolds, Beatrice	167,400	86,700	167,400	167,400	0 210	W	1		1-56-8
16.001-2-20		Reynolds, Giselle M.	72,800	15,900	72,800	72,800	0 210		1		1- 28-11
9.056-1-10		Reynolds, Jeffrey A.	97,100	15,600	97,100	97,100	0 210		1		1- 36- 6
16.047-2-5		Reynolds, Lawrence	57,700	9,500	57,700	57,700	0 210		1		1- 56-10
15.002-2-9.1		Reynolds, Richard F.	91,300	17,200	91,300	91,300	0 240		1		1-10-15
14.002-1-27.1		Richards, Andy L.	108,000	16,400	108,000	108,000	0 210		1		
15.003-2-27		Richards, Lloyd K.	25,500	4,500	25,500	25,500	0 210		1		1- 13- 2
16.002-6-4.12		Richards, Warren	276,000	87,500	276,000	276,000	0 210		1		
15.001-1-26.2		Rickard, Robert J.	10,000	10,000	10,000	10,000	0 314	W	1		
16.002-6-4.2		Robert, Steven C.	2,700	2,700	2,700	2,700	0 311		1		
8.004-2-17.2		Roberts, William	2,200	2,200	2,200	2,200	0 311		1		1-53-11.2
8.004-2-16		Roberts, William E.	58,100	11,400	58,100	58,100	0 210		1		1- 60-15
9.003-3-13		Roberts, William E.	49,700	15,500	49,700	49,700	0 433		1		1- 62- 5
9.003-3-35		Roberts, William E.	20,000	11,300	20,000	20,000	0 690		1		8- 89- 2
15.002-1-40		Roberts, William E.	2,400	2,400	2,400	2,400	0 314		1		1- 20- 5
9.003-3-37.1		Roberts, William Edward	60,000	12,800	60,000	60,000	0 210		1		1- 55-15
15.002-1-36.1		Robertson, Lyle L (LU)	59,400	12,500	59,400	59,400	0 210		1		1- 61- 2
16.047-2-13		Robillard, Anne	20,000	7,000	20,000	20,000	0 270		1		1- 53- 6
9.057-5-12		Robillard, Warren G (LU)	74,500	9,600	74,500	74,500	0 210		1		1- 65-14
8.065-1-6		Robillard-Ramatic, Marlene	25,000	25,000	25,000	25,000	0 314		1		1- 27-15
9.001-1-58.11		Robinson, Arthur L.	49,000	12,800	49,000	49,000	0 210		1		1- 61- 4.1
16.001-4-6		Robinson, Beverly M.	79,700	12,900	79,700	79,700	0 210		1		1- 63-14. 3
15.001-2-2.1		Robinson, Lila	56,900	14,900	56,900	56,900	0 210		1		1- 66-13.1
8.036-2-24		Robinson, Ronald L.	56,000	10,200	56,000	56,000	0 210		1		1- 40-11. 1
9.073-2-12		Robinson, Steven S.	65,500	9,200	65,500	65,500	0 210		1		1- 38- 4
8.004-1-26		Rogers, Melodie L.	55,100	12,200	55,100	55,100	0 210		1		1- 67- 3
16.002-1-45		Rogers, Patricia	10,800	10,800	10,800	10,800	0 311		1		
15.040-3-6		Roman Catholic Diocese	168,800	15,800	168,800	168,800	0 620		8		8- 89-15
15.040-3-5		Roman Catholic Diocese	12,500	12,500	12,500	12,500	0 695		8		8- 89- 5
15.040-3-7		Roman Catholic Diocese	29,700	29,700	29,700	29,700	0 695		8		8- 89-13
15.001-1-17.1		Roman Catholic Diocese	121,100	60,900	121,100	121,100	0 620		8		8- 89-10
9.001-3-9.13		Romeo, Christopher J.	7,000	7,000	7,000	7,000	0 311		1		
9.001-1-3.112		Root, James	135,500	22,700	135,500	135,500	0 210		1		
16.002-1-23.3		Root, Jeffrey D.	112,400	17,100	112,400	112,400	0 210		1		1- 53- 2.2

School District	405801	Massena 1	2014	-----	2015	-----	Res Prp	O	R	T	Account Nbr	
Parcel Id		Name	Total Av	Land Av	Total Av	Total Av	Pct Cls	C	S	S	C	
23.002-2-5		Rose, Matthew	16,300	16,300	16,300	16,300	0 910		1			1- 25- 5
9.003-3-7.2		Rowell, Brian K.	48,200	8,600	48,200	48,200	0 210		1			1- 80- 3.2
8.035-1-17		Roy, Margaret	8,500	8,500	8,500	8,500	0 314		1			
8.036-2-21		Roy, Ronald J (LU)	49,800	8,500	49,800	49,800	0 210		1			1- 71- 5
9.003-5-18		Rubacha, Philip J. III.	84,500	12,900	84,500	84,500	0 210		1			1- 56- 7
9.048-1-1		Runions, Christopher A.	83,500	11,100	83,500	83,500	0 270		1			1- 34- 7
15.001-2-14		Rupert, Dean	62,300	15,300	62,300	62,300	0 425		1			1- 75- 5
15.001-2-21		Rupert, Dean F.	153,400	42,500	153,400	153,400	0 113		1			1- 66- 2
15.004-1-39.1		Rupert, Dean F.	6,100	6,100	6,100	6,100	0 105		1			1- 66- 1
8.002-1-50.12		Rupert, James R.	5,000	5,000	5,000	5,000	0 311		1			
8.044-3-6		Rupert, James R.	90,000	9,600	93,790	93,790	0 210		1			1- 60- 3
9.062-2-3		Rusaw, David V.	10,000	10,000	10,000	10,000	0 311		1			
15.004-1-29		Rusaw, Julie A.	46,900	14,800	46,900	46,900	0 210		1			1- 35- 4
15.048-2-8		Rush, Allen F. Jr.	50,000	8,400	50,000	50,000	0 210		1			1- 73- 5
9.057-4-43		Rush, Daniel	10,800	10,800	10,800	10,800	0 311		1			
9.057-4-25		Rush, Daniel J.	57,900	7,700	57,900	57,900	0 210		1			1- 21- 7
9.003-5-6		Rush, Robert Jr.	38,100	12,700	38,100	38,100	0 455		1			1- 12-10
9.003-5-7		Rush, Robert C. Jr.	62,800	12,800	62,800	62,800	50 450		1			1- 71-10
9.003-2-42.1		Rush, Robert C (LU)	70,900	12,800	70,900	70,900	0 210		1			1- 62-10
16.001-1-3.11		Ryan, Mark M.	5,300	25,000	81,000	81,000	0 210	W	1			
9.073-2-6		Saber, Carla	63,600	8,500	63,600	63,600	0 210		1			1- 70- 8
9.003-2-49.1		Sabo, Harriet (LU)	69,700	25,000	69,700	69,700	0 210		1			1- 62-15
8.047-2-9		Salamon, Lorraine	215,000	79,000	215,000	215,000	0 210	W	1			1- 65- 5
9.057-4-30		Sales, Benjamin	48,000	8,500	48,000	48,000	0 270		1			1- 34- 4
16.002-1-27		Sandvoss, Kirk F.	160,900	20,000	160,900	160,900	0 210	W	1			1- 53- 1.22
16.001-4-13		Saumier, Lucien	54,300	15,600	54,300	54,300	0 210		1			
15.002-2-24.2		Saumier, Lucien W.	3,700	3,700	3,700	3,700	0 314		1			
8.044-1-28		Saumier, Randall W.	214,900	14,000	214,900	214,900	0 210		1			
9.062-1-4		SBC Holdings LLC	83,300	23,500	83,300	83,300	0 837		6			
8.054-1-3.1		Schmenkel, Frieda	192,600	77,300	192,600	192,600	0 210	W	1			1- 43-15
9.073-2-7		Schmenkel, Frieda	55,700	6,800	55,700	55,700	0 210		1			1- 67-14
8.047-1-15.1		Schneider, Margery G.	287,000	82,800	287,000	287,000	0 210	W	1			1- 29- 6
9.057-4-21.1		Schwartzman, Robert A.	66,900	5,500	66,900	66,900	0 210		1			1- 51- 6
9.003-3-38		Scott, Anita L.	79,700	14,300	79,700	79,700	0 210		1			1- 59- 7
15.003-2-22.1		Scott, Marjorie A (LU)	59,700	21,900	59,700	59,700	0 240		1			1- 65- 3
8.065-2-2		Scott, Richard	198,800	85,500	198,800	198,800	0 210	W	1			
9.057-5-4		Scott, Richard	82,900	10,800	82,900	82,900	0 210		1			1- 65- 2

School District	405801	Massena 1	2014	-----	2015	-----	Res Prp	O	R	T	Account Nbr
Parcel Id		Name	Total Av	Land Av	Total Av	Total Av	Pct Cls	C	S	C	
8.036-2-6		Scully, Marcie	104,200	10,200	104,200	104,200	0 210		1		1- 19-15
15.048-2-13		Seamans, Charles E.	47,100	11,700	47,100	47,100	0 210		1		1- 61- 5
9.003-6-12.1		Sears, Charles	228,600	30,000	228,600	228,600	0 210		1		
9.003-6-13.112		Sears, Charles	10,000	10,000	10,000	10,000	0 311		1		
9.003-3-11.2		Seaway Timber Harvesting	16,900	16,900	16,900	16,900	0 330		1		
8.004-1-24.1		Seaway Timber Harvesting Inc	17,200	17,200	17,200	17,200	0 311		1		1- 60-13
8.004-2-38		Seaway Timber Harvesting Inc	17,600	17,600	17,600	17,600	0 322		1		1- 24- 7
8.004-3-4		Seaway Timber Harvesting Inc	96,400	15,600	64,800	64,800	0 210		1		1- 28- 3
8.004-3-26		Seaway Timber Harvesting Inc	9,000	9,000	9,000	9,000	0 323	W	1		
9.003-1-1.111		Seaway Timber Harvesting Inc	55,000	55,000	55,000	55,000	0 105		1		1- 50- 3.1
9.003-1-2.12		Seaway Timber Harvesting Inc	3,200	3,200	3,200	3,200	0 322		1		
9.003-1-2.111		Seaway Timber Harvesting Inc	12,000	12,000	12,000	12,000	0 105		1		1- 50- 2.1
9.003-1-2.113		Seaway Timber Harvesting Inc	2,400	2,400	2,400	2,400	0 322		1		
9.003-1-10		Seaway Timber Harvesting Inc	39,800	39,800	39,800	39,800	0 105		1		1- 56-15
9.003-2-10.3		Seaway Timber Harvesting Inc	13,500	13,500	13,500	13,500	0 105		1		1- 54- 7.4
9.003-2-34.11		Seaway Timber Harvesting Inc	18,200	18,200	18,200	18,200	0 105		1		1- 11- 9.1
9.003-2-51.12		Seaway Timber Harvesting Inc	31,800	31,800	31,800	31,800	0 105		1		
9.003-2-52		Seaway Timber Harvesting Inc	10,600	10,600	10,600	10,600	0 311		1		1- 26-12
9.003-2-53		Seaway Timber Harvesting Inc	195,000	15,000	195,000	195,000	0 210		1		1- 81- 6
9.003-2-54		Seaway Timber Harvesting Inc	41,800	12,700	41,800	41,800	0 433		1		1- 8- 8
9.003-2-55		Seaway Timber Harvesting Inc	10,600	10,600	10,600	10,600	0 105		1		1- 81- 7
9.003-2-56.2		Seaway Timber Harvesting Inc	567,200	60,500	567,200	567,200	0 447		1		
9.003-2-86		Seaway Timber Harvesting Inc	15,400	15,400	15,400	15,400	0 323		1		
9.003-3-10.1		Seaway Timber Harvesting Inc	77,900	77,900	77,900	77,900	0 330	W	1		1- 59-13
9.003-3-11.1		Seaway Timber Harvesting Inc	12,700	12,700	12,700	12,700	0 330		1		1- 59-12
9.003-3-40.11		Seaway Timber Harvesting Inc	14,800	14,800	14,800	14,800	0 322		1		1- 59- 6
9.003-3-47		Seaway Timber Harvesting Inc	207,300	25,300	207,300	207,300	0 210		1		
9.003-4-1		Seaway Timber Harvesting Inc	25,000	25,000	25,000	25,000	0 323		1		1- 12-11.1
9.062-1-9		Seaway Timber Harvesting Inc	5,900	5,900	5,900	5,900	0 314		1		1- 54- 7. 2
9.062-3-4		Seaway Timber Harvesting Inc	13,000	13,000	13,000	13,000	0 311		1		
14.002-1-7		Seaway Timber Harvesting Inc	37,200	16,100	37,200	37,200	0 210		1		1- 63- 8
15.002-5-2.1		Seaway Timber Harvesting Inc	7,500	7,500	7,500	7,500	0 322		1		
15.003-2-7.2		Seaway Timber Harvesting Inc		20,200	20,200	20,200	0 322		1		
15.004-1-21.2		Seaway Timber Harvesting Inc	21,000	21,000	21,000	21,000	0 322		1		
16.003-1-2		Seaway Timber Harvesting Inc	10,400	10,400	10,400	10,400	0 322		1		1- 63-13.1
16.003-1-3		Seaway Timber Harvesting Inc	5,100	5,100	5,100	5,100	0 322		1		1- 9-13
16.003-1-4		Seaway Timber Harvesting Inc	6,200	6,200	6,200	6,200	0 322		1		1- 16-13

School District	405801	Massena 1	2014	-----	2015	-----	Res Prp	O	R	T	Account Nbr
Parcel Id		Name	Total Av	Land Av	Total Av	Total Av	Pct Cls	C	S	S	C
16.003-1-19		Seaway Timber Harvesting Inc	4,500	4,500	4,500	4,500	0 322		1		1- 6- 15
23.002-2-1		Seaway Timber Harvesting Inc	27,800	27,800	27,800	27,800	0 910		1		1- 52- 6
23.002-2-7		Seaway Timber Harvesting Inc.	17,500	17,500	17,500	17,500	0 910		1		1- 10-13
8.004-2-10		Seaway Timber Harvesting, Inc.	240,000	94,400	240,000	240,000	0 113		1		1- 79- 7
8.048-1-11.1		Secours-Carroll, Mary Madeline	119,600	88,400	119,600	119,600	0 260	W	1		1- 12-15
8.004-2-1		Seeber, Brian D.	137,800	12,300	137,800	137,800	0 210		1		1- 31- 3
9.057-4-18		Seeber, Karen	75,000	8,500	75,000	75,000	0 210		1		1- 56-14
9.048-1-9		Seguin, David P.	47,400	7,700	47,400	47,400	0 210		1		1- 37-10
9.073-2-16		Seguin, Louis	58,200	7,400	58,200	58,200	0 210		1		1- 60-14
15.001-1-2.1		Seguin, Rick	26,200	13,100	26,200	26,200	0 210		1		1- 42- 2
9.056-1-4		Serviss, Robert	5,700	5,700	5,700	5,700	0 311		1		1- 56- 5
16.001-2-4		Severence, Robert D.	57,900	8,400	57,900	57,900	0 210		1		1- 16-14
8.062-1-11.1		Sewall, Susan	154,200	85,100	154,200	154,200	0 210	W	1		1- 36-10
23.001-3-6		Shantie, Philip E.	51,300	6,800	51,300	51,300	0 210		1		1- 65- 8
8.062-1-21.21		Sharpe, Thomas A.	125,000	81,200	125,000	125,000	0 260	W	1		
9.057-4-13		Shaw, James	92,000	12,200	92,000	92,000	0 210		1		1- 65-10
9.003-3-36		Sheets, Robert J.	35,000	10,500	35,000	35,000	0 470		1		1- 51- 4
16.026-2-12.1		Sheridan, Richard Jr.	156,200	28,700	156,200	156,200	0 210	W	1		1- 84-12
15.002-2-24.1		Sherman, Deborah	3,900	3,900	3,900	3,900	0 311		1		
16.001-4-3.12		Sherman, Deborah S.	79,500	14,800	79,500	79,500	0 210		1		
9.062-3-5		Shirley, Daniel P.	10,000	10,000	10,000	10,000	0 311		1		
9.003-2-79		Shirley, Donald	27,100	12,300	27,100	27,100	0 270		1		
9.003-2-15		Shirley, Myron	24,900	12,300	24,900	24,900	0 270		1		1- 21-11
9.003-2-13		Shirley, Myron A & Etal	30,500	14,400	30,500	30,500	0 433		1		1- 66- 5
15.048-1-2.2		Shirley, Patti L.	12,600	12,600	12,600	12,600	0 312	W	1		
15.048-1-2.1		Shirley, Paul	79,300	7,600	79,300	79,300	0 210		1		1- 66- 9
15.048-1-18		Shirley, Robert	24,300	8,200	24,300	24,300	0 210		1		1- 78-10
15.048-1-3.1		Shirley, Robert P.	87,000	13,500	87,000	87,000	0 210	W	1		1- 66- 8
15.048-1-19		Shirley, Thomas E.	45,600	13,700	45,600	45,600	0 210	W	1		1- 66- 7
15.048-1-30.11		Shirley, William	2,800	2,800	2,800	2,800	0 314		1		1- 42- 4.1
15.048-1-1		Shirley, William P.	28,000	15,500	28,000	28,000	0 210	W	1		1- 84- 8
15.048-1-30.2		Shirley, William P.	116,800	15,700	131,800	131,800	0 210		1		1-42-4.2
8.044-1-20		Siddon, Barbara	109,900	13,000	109,900	109,900	0 210		1		1- 74- 5. 4
8.002-1-10		Siddon, Loren	93,600	12,400	93,600	93,600	0 210		1		1- 17-13
8.002-1-11.1		Siddon, Loren	16,800	16,800	16,800	16,800	0 322		1		1- 17-12. 1
16.034-2-6		Siddon, Rebecca M.	59,900	20,400	59,900	59,900	0 210	W	1		1- 24- 9.1
8.047-3-11.1		Siddon, Stephen L.	230,900	94,900	230,900	230,900	0 210	W	1		1- 71-15

School District	405801	Massena 1	2014	-----	2015	-----	Res Prp	O	R	T	Account Nbr
Parcel Id		Name	Total Av	Land Av	Total Av	Total Av	Pct Cls	C	S	S	C
8.036-2-23.1		Siddon, Thomas L.	127,300	25,600	127,300	127,300	0 210		1		1- 89- 1.2
9.001-1-10		Sidhu, Jaspal	17,000	17,000	17,000	17,000	0 322		1		1- 19- 2. 1
16.034-2-11		Sienkiewicz, Randy E.	124,400	27,400	124,400	124,400	0 210	W	1		1- 53- 3.21
9.065-4-11.2		Sienkiewicz, Fred A.	128,800	28,900	128,800	128,800	0 210	W	1		
8.054-1-25.1		Silmser, Phillip M.	41,500	41,500	41,500	41,500	0 311		1		
8.062-1-8.1		Silmser, Robert J.	155,600	86,200	155,600	155,600	0 210	W	1		1-13-1
15.003-2-24		Silver, Joan E (LU)	28,000	7,200	28,000	28,000	0 270		1		1- 53- 9.2
8.004-2-35.11		Simmons, Nicholas D.	120,000	34,600	120,000	120,000	0 210		1		1- 30-13.11
16.003-1-13.1		Simonds, Mark A.	103,500	14,200	103,500	103,500	0 210		1		1- 43-12. 2
8.036-2-7		Simpson, Carol L.	10,000	10,000	10,000	10,000	0 314		1		1- 13-10
9.065-3-2		Simpson, Chad L.	79,500	10,600	79,500	79,500	0 210		1		1- 48- 2
9.003-3-50.1		Simpson, Stephanie	9,000	9,000	9,000	9,000	0 311		1		
8.055-1-14		Singleton, Karen	136,000	86,500	136,000	136,000	0 210	W	1		1- 61- 9
9.003-2-43.1		Singleton, Lillian H.	93,000	46,500	93,000	93,000	0 240		1		1- 67-12
9.003-2-75.1		Skowronek, Stanley	147,800	40,800	147,800	147,800	0 240		1		1-42-7.12
555.020-17-1		SLIC Network Solutions Inc	272,699	0	425,494	425,494	0 836		5		
15.004-1-22.22		Smith, Cathy	69,700	12,300	69,700	69,700	0 270		1		
15.048-1-16		Smith, Cathy L.	32,100	9,700	32,100	32,100	0 210		1		1- 68-10
8.065-3-3		Smith, Donald F.	2,700	2,700	2,700	2,700	0 311		8		
15.004-1-14		Smith, Howard C (LU)	56,100	9,200	56,100	56,100	0 210		1		1- 68-12
8.044-1-27		Smith, James D.	185,500	13,300	185,500	185,500	0 210		1		
8.061-1-11		Smith, John G.	156,400	88,100	156,400	156,400	0 210	W	1		1- 22-14
8.061-1-96		Smith, John G.	2,400	2,400	2,400	2,400	0 971	W	1		8- 88- 8
15.048-1-14.1		Smith, Kendra A.	42,600	21,400	42,600	42,600	0 210	W	1		1- 55- 8
15.048-1-15.1		Smith, Kendra A.	9,800	9,800	9,800	9,800	0 311	W	1		1- 82- 9.1
8.004-1-34		Smith, Melanie A.	52,000	8,400	52,000	52,000	0 210		1		1- 30-15
15.048-1-23		Smith, Paul J.	22,300	9,400	22,300	22,300	0 270		1		1- 38-12
8.002-1-4.11		Smith, Rosalie K.	208,100	41,500	208,100	208,100	0 210		1		1- 48- 7.21
8.004-2-31		Smith, Rosalie K.	1,000	1,000	1,000	1,000	0 322		1		
15.004-1-25.122		Smith, Roseann (LU)	31,400	15,100	31,400	31,400	0 270		1		
8.036-2-2		Smith, Taya	60,800	26,500	60,800	60,800	0 270		1		1- 56- 6
8.065-3-1		Smith, Vincent R.	140,300	93,300	140,300	140,300	0 210	W	1		1- 68- 6
8.004-3-24		Smith L B Inc	4,600	4,600	4,600	4,600	0 322		1		1- 68-15
15.048-1-10.1		Smith-Simmons, Ella K.	15,700	15,700	15,700	15,700	0 311	W	1		1- 84-11
15.048-1-36		Smith-Simmons, Ella K.	2,000	2,000	2,000	2,000	0 314	W	1		
15.004-1-15		Smutz, Nathan	75,000	9,200	75,000	75,000	0 210		1		1- 84- 4
15.004-1-11.211		Smutz, William S.	110,000	14,000	110,000	110,000	0 210		1		

School District	405801	Massena 1	2014	-----	2015	-----	Res Prp	O	R	T	Account Nbr
Parcel Id		Name	Total Av	Land Av	Total Av	Total Av	Pct Cls	C	S	S	C
9.003-6-13.111		Smythe, Geoffrey	156,800	20,000	156,800	156,800	0 210		1		
9.001-1-59.11		Sokalski, Dave A.	68,900	13,400	68,900	68,900	0 210		1		1- 40- 4
9.001-1-14		Spagnolo, William D.	105,800	12,500	105,800	105,800	0 210		1		1- 16-12
8.054-1-9.1		Spencer, R. Lee	107,200	84,700	107,200	107,200	0 260	W	1		1-69-12
9.064-2-3		Spinner, Thomas	55,100	17,400	55,100	55,100	0 210		1		1- 69- 7
9.056-2-2		Spinner, Thomas J.	61,200	11,000	61,200	61,200	0 415		1		1- 61-14
9.056-2-3		Spinner, Thomas J.	1,000	1,000	1,000	1,000	0 314		1		
9.064-2-4		Spinner, Thomas J.	2,500	2,500	2,500	2,500	0 311		1		1- 25- 7
9.064-2-5		Spinner, Thomas J.	63,200	8,400	63,200	63,200	0 210		1		1- 61-15
8.048-2-1.1		Spriggs, William	184,600	79,900	184,600	184,600	0 210	W	1		1- 69-13
8.048-2-6.1		Spriggs, William S.	120,500	78,300	120,500	120,500	0 260	W	1		1- 9- 5
16.001-2-1.21		Squires, David E.	111,000	57,600	111,000	111,000	0 270	W	1		1- 70- 1
8.047-2-21		Squires, Sandra C.	163,600	68,900	163,600	163,600	0 210	W	1		1- 68-11
15.003-2-16.2		SRML, LLC	11,500	11,500	11,500	11,500	0 120		1		
15.003-2-31.12		SRML, LLC	48,200	48,200	48,200	48,200	0 120		1		
15.004-1-51.12		SRML, LLC	30,000	30,000	30,000	30,000	0 120		1		
15.004-1-51.112		SRML, LLC	5,000	5,000	5,000	5,000	0 120		1		
15.004-1-60.2		SRML, LLC	36,700	36,700	36,700	36,700	0 120		1		
23.001-3-16.1		SRML, LLC	12,000	12,000	12,000	12,000	0 105		1		1- 78- 2
23.001-3-16.3		SRML, LLC	11,000	11,000	11,000	11,000	0 323		1		
23.001-3-21.2		SRML, LLC	9,000	9,000	9,000	9,000	0 105		1		
16.026-2-17		St Amand, Randall	6,800	6,800	6,800	6,800	0 311		1		
15.002-1-42.14		St Lawrence County	1,000	1,000	1,000	1,000	0 311		1	R	
16.001-2-50		St Lawrence County	17,300	17,300	17,300	17,300	0 330		1	R	1- 15- 9
16.047-2-2		St Lawrence County	9,600	9,600	9,600	9,600	0 330		1	R	1- 15-11
16.047-2-3		St Lawrence County	9,800	9,400	9,800	9,800	0 312		1	R	1- 15-10
555.012-17-1		St Lawrence Gas Co	287,769	0	265,849	265,849	0 861		5		5- 87- 7
652.089-9999-139.900/2881		St Lawrence Gas Co	5,510	0	5,510	5,510	0 885		6		1- 99-19
9.003-3-9		St Lawrence Hospitality, Inc	980,000	25,800	980,000	980,000	0 415		1		1- 64-10
15.041-1-11		St Thomas, Abbey J.	38,600	7,900	38,600	38,600	0 210		1		1- 80-11
15.001-1-17.23		St Thomas, Andrew	73,600	14,500	73,600	73,600	0 210		1		
22.002-3-7		St Thomas, Micoh P.	65,700	16,900	65,700	65,700	0 210	W	1		1- 6-16.2
* 15.001-2-3		St Thomas, Noah	90,500	20,900	90,500	90,500	70 312		1		1- 66-12
15.001-2-3.1		St Thomas, Noah		26,500	96,100	96,100	70 312		1		1- 66-12
* 15.001-2-8		St Thomas, Noah	2,000	2,000	2,000	2,000	0 314		1		1- 67- 1
* 15.001-2-12		St Thomas, Noah	3,600	3,600	3,600	3,600	0 322		1		1- 67- 2
9.064-1-18		St Thomas, Ronald L.	107,100	20,000	107,100	107,100	0 210		1		



School District	405801	Massena 1	2014	-----	2015	-----	Res Prp	O	R	T	Account Nbr
Parcel Id		Name	Total Av	Land Av	Total Av	Total Av	Pct Cls	C	S	C	
8.055-1-9.1		St. Onge, Diane M.	246,200	93,200	246,200	246,200	0 210	W	1		1- 6- 7
15.003-2-40		St. Thomas, David P (LU)	64,800	10,400	64,800	64,800	0 210		1		1- 63- 5
15.002-1-17		St. Thomas, Michael	63,900	11,100	63,900	63,900	0 210		1		1- 68- 4
9.057-4-36		Starks, Joseph A.	99,100	12,200	99,100	99,100	0 210		1		1- 44- 1
15.041-1-24.1		Stearns, Clark	95,600	23,100	95,600	95,600	0 210		1		
9.057-5-32		Stearns, Matthew S.	54,000	14,300	54,000	54,000	0 210		1		1- 80- 4
15.041-1-2		Stearns, Thomas W.	53,900	9,700	53,900	53,900	0 270		1		1- 76- 2
16.001-2-14		Stevenson, Wanda L.	67,400	9,000	67,400	67,400	0 210		1		1- 37-13
9.003-5-23		Stewart's Ice Cream Co Inc	315,700	150,000	315,700	315,700	0 432		1		
8.002-1-1.11		Stickney, Diane M.	157,500	31,800	157,500	157,500	0 210		1		1- 30-14
9.001-3-13		Stickney, Lisa D.	10,000	10,000	10,000	10,000	0 311		1		
8.073-1-11		Stiles, Jay M.	94,800	29,700	94,800	94,800	0 210		1		
16.047-1-5		Stone, Brenda	67,700	10,100	67,700	67,700	0 210		1		1- 63- 1
15.040-2-6.1		Stone, Michele	59,000	9,800	59,000	59,000	0 210		1		1- 64- 7
15.040-2-15.1		Stone, Michele	7,500	7,500	7,500	7,500	0 311	W	1		
9.062-1-8		Straight, Kendall III.	97,800	22,700	97,800	97,800	0 210		1		1- 70-14
9.003-2-45		Straight, Kendall C. III.	95,400	12,300	95,400	95,400	0 220		1		1- 71-13
9.062-1-7		Straight, Kendall C. III.	114,300	25,200	114,300	114,300	0 210		1		1- 54- 7.3
8.002-1-4.12		Sullivan, Bert J.	165,100	40,200	165,100	165,100	0 210		1		1- 48- 7.22
14.002-1-5.3		Sullivan, Michael & Etal	19,500	19,500	19,500	19,500	0 322		1		1-14-7.11
14.002-1-5.4		Sullivan, Michael A & Etal	5,000	5,000	5,000	5,000	0 322		1		1-14-7.11
9.003-6-11.1		Sullivan , Roger (Estate)	322,000	44,400	322,000	322,000	0 210	W	1		
9.003-3-52		Supernault, Sylvanius	220,000	25,500	220,000	220,000	0 210		1		
9.003-2-63.1		Supernault, Sylvanus J P.	246,600	27,600	246,600	246,600	0 431		1		1- 43-11
8.061-1-47		Surico, Kathleen Harrigan	94,700	26,600	94,700	94,700	0 210		1		1- 55-11
8.004-1-22.2		Sutter, David J.	195,000	15,400	195,000	195,000	0 210		1		
16.026-2-11		Sutter, Joseph G.	74,800	15,900	74,800	74,800	0 411	W	1		1- 63-15
16.047-2-9		Sweatland, James W.	70,200	13,300	70,200	70,200	0 210		1		
16.026-1-9		Sweeney, Bernadette	88,400	18,500	88,400	88,400	0 270		1		1- 78-13
* 15.040-2-16.3		Sweet, Alan E.	10,000	10,000	10,000	10,000	0 300		1		
* 15.040-2-18		Sweet, Alan E.	1,000	1,000	1,000	1,000	0 314		1		
* 15.040-3-15		Sweet, Alan E.	1,000	1,000	1,000	1,000	0 314	W	1		1- 75-14
15.040-3-15.1		Sweet, Alan E.		1,000	1,000	1,000	0 314	W	1		1- 75-14
9.064-1-10		Szarka, Thomas J.	4,700	4,700	4,700	4,700	0 311		1		1- 28- 2
23.001-2-7.1		Taillon, Douglas A.	55,000	25,000	55,000	55,000	0 210		1		1- 25- 1
16.001-2-60		Tanksi, John	1,100	1,100	1,100	1,100	0 311		1		
15.001-2-24.1		Tatro, John G.	133,000	33,800	133,000	133,000	0 210		1		
<b>Page Totals</b>		<b>Parcels</b>	34	3,459,700	809,600	3,460,700					

School District	405801	Massena 1	2014	-----	2015	-----	Res Prp	O	R	T	Account Nbr
Parcel Id		Name	Total Av	Land Av	Total Av	Total Av	Pct Cls	C	S	S	C
15.040-3-3		Taylor, Dustin B	42,500	8,700	42,500	42,500	0 210		1		1- 19-14
16.026-1-4		Taylor, H. Ward	88,600	14,500	88,600	88,600	0 270		1		
15.004-1-11.111		Terrance, Dayna	56,900	15,500	56,900	56,900	0 270		1		1- 31- 6
8.004-3-13.1		Tessier, Michael A.	79,900	13,500	79,900	79,900	0 210		1		1- 57-12
23.001-2-8		Thomas, Bing W.	105,600	49,700	105,600	105,600	0 210		1		1- 7- 3
8.004-2-17.11		Thomas, Gena P.	3,800	3,800	3,800	3,800	0 314		1		1- 53-11.1
8.004-2-17.12		Thomas, Gena P.	38,700	13,100	38,700	38,700	0 210		1		
15.040-2-2		Thomas, Timothy	37,900	9,300	37,900	37,900	0 210		1		1- 83- 7
16.034-2-3		Thomas, Timothy	65,700	15,600	65,700	65,700	0 210		1		1- 53- 1.12
15.001-1-16		Thompson, Linda	60,900	15,000	60,900	60,900	0 210		1		1- 73- 2
8.044-1-26		Thompson, Patrick	181,100	15,300	181,100	181,100	0 210		1		
15.003-2-23.2		Thompson, Phillip	1,500	1,500	1,500	1,500	0 314		1		
15.040-4-4		Thompson, Rose Marie	61,600	7,800	61,600	61,600	0 210		1		1- 46- 8
15.002-1-43.12		Thompson, Shawn	157,000	23,900	186,500	186,500	0 210	W	1		
555.007-17-1		Time Warner - North Region	148,100	0	148,214	148,214	0 869		5		5- 87- 1
8.002-1-51		Town of Louisville	2,443,200	2,443,200	2,443,200	2,443,200	0 311	W	8		
8.004-1-54.1		Town of Louisville	2,170,000	2,170,000	2,170,000	2,170,000	0 322	W	8		
8.004-3-21.1		Town of Louisville	111,400	29,700	111,400	111,400	0 651		8		8- 88- 9
8.004-3-28.1		Town of Louisville	1,549,700	40,000	1,549,700	1,549,700	0 652		8		
8.055-2-28		Town of Louisville	17,700	17,700	17,700	17,700	0 311		8		
8.055-2-29		Town of Louisville	18,300	18,300	18,300	18,300	0 311		8		
8.055-2-30		Town of Louisville	18,800	18,800	18,800	18,800	0 311		8		
8.055-2-31		Town of Louisville	17,700	17,700	17,700	17,700	0 311		8		
8.055-2-32		Town of Louisville	20,600	20,600	20,600	20,600	0 311		8		
8.055-2-33		Town of Louisville	18,300	18,300	18,300	18,300	0 311		8		
8.055-2-34		Town of Louisville	18,300	18,300	18,300	18,300	0 311		8		
8.055-2-35		Town of Louisville	18,900	18,900	18,900	18,900	0 311		8		
8.056-1-34		Town of Louisville	18,300	18,300	18,300	18,300	0 311		8		
8.056-1-35		Town of Louisville	16,000	16,000	16,000	16,000	0 311		8		
8.056-1-36		Town of Louisville	16,000	16,000	16,000	16,000	0 311		8		
8.056-1-37		Town of Louisville	18,000	18,000	18,000	18,000	0 311		8		
8.061-1-42		Town of Louisville	19,900	19,900	19,900	19,900	0 311		8		
8.061-1-43		Town of Louisville	19,900	19,900	19,900	19,900	0 311		8		
8.061-1-44		Town of Louisville	18,300	18,300	18,300	18,300	0 311		8		
8.061-1-45		Town of Louisville	19,500	19,500	19,500	19,500	0 311		8		
8.061-1-46		Town of Louisville	18,900	18,900	18,900	18,900	0 311		8		
8.061-2-1		Town of Louisville	579,000	30,000	579,000	579,000	0 822		8		

<b>Page Totals</b>		<b>Parcels</b>	37	8,296,500	5,233,500	8,326,114					
--------------------	--	----------------	----	-----------	-----------	-----------	--	--	--	--	--

School District	405801	Massena 1	2014	-----	2015	-----	Res Prp	O	R	T	Account Nbr
Parcel Id		Name	Total Av	Land Av	Total Av	Total Av	Pct Cls	C	S	C	
8.062-1-35		Town of Louisville	18,700	18,700	18,700	18,700	0 311		8		
8.062-1-43.1		Town of Louisville	32,200	32,200	32,200	32,200	0 311		8		
8.065-3-2		Town of Louisville	135,600	135,600	135,600	135,600	0 311	W	8		
9.062-1-3		Town of Louisville	10,000	10,000	10,000	10,000	0 323		8		
15.001-3-4.1		Town of Louisville	1,063,500	32,600	1,063,500	1,063,500	0 521		8		8- 89- 1.1
15.003-2-8.2		Town of Louisville	700,000	30,000	700,000	700,000	0 822		8		
15.048-1-5.1		Town of Louisville	97,200	8,000	97,200	97,200	0 652		8		8- 88-12.1
15.048-1-11		Town of Louisville	2,300	2,300	2,300	2,300	0 314	W	8		1- 82-15
15.048-1-12		Town of Louisville	1,500	1,500	1,500	1,500	0 314		8		8- 60- 7
15.048-2-6		Town of Louisville	94,100	10,600	94,100	94,100	0 662		8		8- 88-15
23.002-2-6		Town of Louisville	31,500	31,500	31,500	31,500	0 910		8		8- 88-13
652.089-9999-127.480/1881		Town of Massena	1,972,342	0	1,972,342	1,972,342	0 884		6		6- 86-12. 7
9.057-5-13.1		Tredo, Debra (LU)	152,000	14,400	152,000	152,000	0 210		1		1- 36- 9
8.061-1-6.1		Tredo, Justin R.	98,600	82,800	98,600	98,600	0 210	W	1		1- 21-15
8.048-1-23		Tredo, Linda Lea	96,500	75,500	96,500	96,500	0 260	W	1		1- 73-15
14.002-1-4.11		Tredo, Robert	16,000	16,000	16,000	16,000	0 322		1		1- 73- 7
8.004-3-5		Tredo, Robert F.	90,900	13,100	90,900	90,900	0 210		1		1- 52-10
8.004-3-25		Tresohlavy, Donald	64,300	17,800	64,300	64,300	0 210		1		1-34-1.1
8.044-3-4		Trevino, Karen	45,600	9,600	45,600	45,600	0 210		1		1-42-1
9.073-3-1		Trimm, Betty	49,400	7,600	49,400	49,400	0 210		1		1- 73-10
8.055-1-24.1		Trippany, Todd	348,100	40,500	348,100	348,100	0 210		1		
15.048-1-20		Trudell, Clayton L (LU)	3,400	3,400	3,400	3,400	0 120	W	1		1- 77- 4
8.061-1-4.1		Trudell, Gayle M (LU)	104,200	88,800	104,200	104,200	0 260	W	1		1- 73-14
23.001-3-26		Trudell, Virgil C.	72,100	32,200	72,100	72,100	0 240	W	1		1- 73-13.1
23.001-3-27		Trudell, Virgil C.	8,900	8,900	8,900	8,900	0 322		1		
9.001-1-80.12		Tubbs, John C.	35,000	35,000	35,000	35,000	0 311		1		
8.004-3-14		Tucker, Allen B.	60,500	9,700	60,500	60,500	0 210		1		1- 45- 3
8.044-1-3.1		Tucker, Aubrey V (LU)	57,300	22,700	57,300	57,300	0 210		1		1- 74- 5.31
8.004-1-28		Tutoli, Valerie E.	27,200	9,200	27,200	27,200	0 270		1		1- 42- 6
8.036-2-20		Tuttle, Linda	46,300	9,900	46,300	46,300	0 210		1		1- 13- 9
8.044-1-10		Tyndall, Robert	50,200	9,600	50,200	50,200	0 270		1		1- 65-11
15.003-2-37.2		Tyo, Debra	69,700	12,700	69,700	69,700	0 210		1		
15.040-4-10		Tyo, Gerald	57,900	9,300	57,900	57,900	0 210		1		
9.062-1-2		Tyo, Jessie	95,200	24,000	95,200	95,200	0 270		1		
15.002-1-20.1		Tyo, Kevin	67,400	10,000	67,400	67,400	0 210		1		1- 6-11.6
15.041-3-22		Tyo, Paul J (LU)	49,600	20,200	49,600	49,600	0 210	W	1		1-75-7.113
15.041-1-13		Tyo, Randall J.	49,200	6,500	49,200	49,200	0 210		1		1- 74-13

School District	405801	Massena 1	2014	-----	2015	-----	Res Prp	O	R	T	Account Nbr
Parcel Id		Name	Total Av	Land Av	Total Av	Total Av	Pct Cls	C	S	S	C
8.047-3-7		Tyo, Susan C.	165,200	84,600	165,200	165,200	90 312	W	1		1- 30- 5
15.003-2-42		Tyo, Timothy	83,200	15,900	83,200	83,200	0 210		1		
8.061-1-107		Tyo, Wayne K.	307,000	114,600	307,000	307,000	0 210	W	1		1- 16- 8
9.001-1-31		Tyo, Wayne K & Donald R	72,000	16,400	72,000	72,000	0 210		1		1- 75- 1
* 8.061-1-15		Tyo Development Corp	96,800	86,400	96,800	96,800	0 260	W	1		1- 22-10
8.061-1-15.1		Tyo Development Corp		86,400	96,800	96,800	0 260	W	1		1- 22-10
* 8.061-1-92		Tyo Development Corp	2,600	2,600	2,600	2,600	0 971	W	1		8- 88- 8
8.061-1-34.1		Tyo Development Inc.	29,000	29,000	29,000	29,000	0 311		1		
8.061-1-57		Tyo Development Inc.	126,600	26,500	126,600	126,600	0 312		1		1- 64- 9
8.061-1-59		Tyo Family Benefit Trust, Jeffrey W	139,700	139,700	139,700	139,700	0 311	W	1		1- 19- 6
15.002-1-15		Ursillo, Anthony E. Jr.	62,000	8,400	62,000	62,000	0 210		1		1- 54- 6
8.004-2-3.1		Valade, Francis	82,600	13,500	87,600	87,600	0 210		1		1- 68- 5
8.035-1-5		Vallance, Arnold	77,000	16,800	77,000	77,000	0 210		1		1- 74-10
15.002-2-18		Vallance, Donald	51,800	12,600	51,800	51,800	0 270		1		1- 63-14.2
9.048-2-4		VanAtter, Bruce	41,300	8,800	41,300	41,300	0 210		1		1- 71-12
15.048-1-3.2		Vancor, Leonard	77,400	13,900	77,400	77,400	0 210		1		
* 8.004-3-11.12		VanKennen, William	84,600	15,200	84,600	84,600	0 210		1		
8.004-3-11.121		VanKennen, William		18,400	87,800	87,800	0 210		1		
* 8.004-3-27		Vankennen, William R.	3,200	3,200	3,200	3,200	0 323		1		
15.001-1-17.24		VanWinkle, Daniel W.	20,500	4,300	20,500	20,500	0 312		1		
9.003-3-8		Varakuta, Alex	53,300	9,100	53,300	53,300	0 210		1		1- 75-15
555.008-17-1		Verizon New York Inc	474,463	0	389,213	389,213	0 866		5		5- 87- 4. 1
652.089-9999-631.900/1881		Verizon New York Inc	174,267	0	174,267	174,267	0 836		6		6- 86- 3
15.002-1-43.112		Vice, Jeffrey S.	126,900	23,200	126,900	126,900	0 210	W	1		
8.061-1-31.1		Vice, Joyce A.	151,700	97,500	151,700	151,700	0 210	W	1		1- 64- 8
15.041-1-7		Vice, Ricky W.	56,800	8,000	56,800	56,800	0 210		1		1- 80- 5
15.002-1-47.11		Vice, Sharon R.	12,300	4,500	12,300	12,300	0 312		1		1- 76- 5. 1
9.064-1-19		Vierno, Michael J.	163,300	21,000	163,300	163,300	0 210		1		
15.002-1-42.121		Villaruz, Alexander S.	165,000	24,100	165,000	165,000	0 210	W	1		
15.001-1-7.1		Villnave, Derek	110,000	13,500	110,000	110,000	0 210		1		1- 67- 4
* 8.047-3-19		Viola, Dominick	2,800	2,800	2,800	2,800	0 971	W	1		8- 88- 8
* 8.047-3-10		Violi, Dominick	261,600	95,700	261,600	261,600	0 210	W	1		1- 76-14
8.047-3-10.1		Violi, Dominick		95,700	261,600	261,600	0 210	W	1		1- 76-14
8.047-1-5		Viskovich, Gill A & Ann J	94,000	75,900	94,000	94,000	0 260	W	1		1- 76-15
15.003-2-5		Vladimir, Trakhter	77,000	77,000	77,000	77,000	0 910	W	1		1- 57-15
9.001-1-29		Vroman, David W.	147,500	10,500	147,500	147,500	0 210		1		1- 9- 1
16.001-2-71		Wade Communications Inc	11,400	11,400	11,400	11,400	0 833		6		1- 74-12

School District	405801	Massena 1	2014	-----	2015	-----	Res Prp	O	R	T	Account Nbr
Parcel Id		Name	Total Av	Land Av	Total Av	Total Av	Pct Cls	C	S	C	
8.048-2-2.1		Walter, Helen D & Paul E.	168,300	88,700	168,300	168,300	0 260	W	1		1- 9- 6
8.073-1-1.1		Wanke, Judith Ann	94,400	11,300	94,400	94,400	0 210		1		1- 59- 2
15.002-1-14		Ward, Tod D.	23,200	6,200	23,200	23,200	0 210		1		1- 9- 8
16.001-3-14.11		Ware, Gerald B. II.	6,500	6,500	6,500	6,500	0 322		1		1- 7- 5.1
16.001-3-14.21		Ware, Gerald B. II.	34,900	11,200	34,900	34,900	0 270		1		1- 7- 5.2
9.048-1-8		Warnock, Rita C.	48,800	6,600	48,800	48,800	0 210		1		1-38-6
16.047-1-3		Warriner, Karen L.	60,700	9,600	60,700	60,700	0 210		1		1- 57-14
15.003-2-23.11		Wason, James H.	76,500	31,600	76,500	76,500	0 112	W	1		1- 78- 1
15.040-2-13		Weaver, Robert W.	52,700	6,900	52,700	52,700	0 210		1		1- 78- 8
8.054-1-19.1		Weinrich, Axel H (LU)	231,100	27,000	231,100	231,100	0 210		1		
8.004-2-12		Wells, David	28,000	10,400	28,000	28,000	0 210		1		1- 78-11
16.001-4-14		Wells, Gary R.	78,100	15,000	78,100	78,100	0 210		1		1- 63-14.14
15.001-1-24.2		Whalen, Lynn M.	39,500	12,500	39,500	39,500	0 210		1		
8.062-1-16.1		Whalen, Patrick T.	106,500	88,600	113,900	113,900	0 210	W	1		1- 17-11
15.041-3-23		Whalen, Peter C (LU)	82,800	22,000	82,800	82,800	0 210	W	1		1- 75- 7.12
9.003-2-14.1		White, Carol B Shirley	58,100	12,600	58,100	58,100	0 210		1		1- 66- 6
16.026-2-14		White, Jonathan	152,000	27,200	152,000	152,000	0 210	W	1		1- 73- 9
9.073-3-6		White, Kevin	36,000	8,200	36,000	36,000	0 210		1		1- 27- 3
* 16.001-3-10		White, Lynn D.	117,300	19,300	117,300	117,300	0 280		1		1- 79-15
16.001-3-10.1		White, Lynn D.		21,800	119,800	119,800	0 280		1		1- 79-15
* 16.001-3-11		White, Lynn D.	2,500	2,500	2,500	2,500	0 311		1		1- 80- 1
16.002-1-23.6		White, Richard J.	107,400	26,600	107,400	107,400	0 210	W	1		1- 53- 1.21
8.061-1-1.1		Whitton, Jeffrey D.	299,000	248,500	299,000	299,000	0 210	W	1		1- 58- 7
9.001-1-50.12		Whitton, Keith M.	72,700	12,800	72,700	72,700	0 210		1		1- 71-11.12
9.003-3-6		Whitton, Keith M.	21,200	8,000	21,200	21,200	0 210		1		1- 80- 2
9.003-3-7.11		Whitton, Keith M.	116,600	52,100	116,600	116,600	0 240	W	1		1- 80- 3.1
9.003-2-10.1		Whitton, Megan	5,100	5,100	5,100	5,100	0 314		1		1- 54- 7.1
9.003-2-68.11		Whitton, Megan & Etal	8,300	8,300	8,300	8,300	0 322		1		1-54-8.1
9.048-1-18		Wiley, Christopher J.	134,300	15,500	172,900	172,900	0 210		1		
9.001-3-12.1		Wiley, Gregory L.	88,800	38,000	88,800	88,800	0 210		1		1- 42- 7.11
15.002-1-29		Wiley, Gregory L.	134,500	17,100	134,500	134,500	30 411		1		1- 12- 9
9.001-3-9.2		Wiley, Lawrence (LU)	113,400	14,400	113,400	113,400	0 210		1		
9.073-2-17		Wilkins, George J.	61,300	12,700	61,300	61,300	0 210		1		1- 69- 2
9.065-3-1		Wilkins, Timothy J.	70,100	11,000	70,100	70,100	0 210		1		1- 54-14
16.001-2-13		Williams, David M.	76,500	9,200	76,500	76,500	0 210		1		1- 37-12
8.002-1-11.2		Willson, Thomas J.	87,200	12,100	87,200	87,200	0 210		1		1- 17-12. 2
8.056-1-29.1		Willson, Thomas J.	22,900	22,900	22,900	22,900	0 311		8		

School District	405801	Massena 1	2014	-----	2015	-----	Res Prp	O	R	T	Account Nbr	
Parcel Id		Name	Total Av	Land Av	Total Av	Total Av	Pct Cls	C	S	S	C	
15.002-2-17		Wilson, Allan G.	55,300	26,300	55,300	55,300	0 240		1			1- 80-12
15.040-4-3		Wilson, Amy L.	44,400	8,900	44,400	44,400	0 210		1			1- 18- 5
15.002-1-27		Wilson, Derek (LC)	40,100	19,700	40,100	40,100	0 240		1			1- 12- 7
15.002-1-30		Wilson, Derek (LC)	4,700	1,700	4,700	4,700	0 312		1			1- 12- 8
16.047-2-15		Wilson, Harry Francis	45,700	10,100	45,700	45,700	0 210		1			1- 80-13
15.004-1-13		Wilson, Justine (LU)	52,400	9,300	52,400	52,400	0 210		1			1- 80-15
9.062-1-15		Wilson, Pamela J.	69,700	14,300	69,700	69,700	0 270		1			
16.047-1-8		Wilson, Scott A.	210,600	10,600	210,600	210,600	0 210		1			1- 60- 9
8.055-1-25.1		Wimsett, David R.	89,000	36,000	89,000	89,000	0 260		1			
8.061-1-9.1		Wing, Peter	249,000	94,500	249,000	249,000	0 210	W	1			1- 68- 3
8.054-1-20		Witkop, Nathan	92,900	24,500	92,900	92,900	0 270		1			
15.041-1-3		Wolpin, Robin M.	2,500	2,500	2,500	2,500	0 311		1			1- 27-12
8.047-1-9.1		Wood, Charles W.	100,300	91,400	100,300	100,300	0 260	W	1			1- 81- 3
9.056-1-14.1		Wood, Donald A.	97,400	14,300	97,400	97,400	0 210		1			1- 34- 9
15.040-2-12		Wood, Harlen J. Jr.	68,000	7,500	68,000	68,000	0 210		1			1- 8-15
15.002-1-4		Wood, Harlen J. Jr..	63,000	10,300	63,000	63,000	0 210		1			1- 50- 6
9.048-1-13		Wood, Jerry P.	70,000	10,200	70,000	70,000	0 210		1			1- 58- 2
15.004-1-23		Wood, Leon A.	19,000	10,500	19,000	19,000	0 270		1			1- 70-10
9.057-4-39.1		Wood, Raymond	118,200	15,100	118,200	118,200	0 210		1			1- 56- 4
8.061-1-5.1		Wood, Schiel S.	200,000	90,400	200,000	200,000	0 210	W	1			1- 77- 3
9.003-3-14		Wood, Shirley M.	42,700	11,600	42,700	42,700	0 210		1			1- 63-10
9.057-4-5		Woodard, Charles A.	57,200	10,200	57,200	57,200	0 210		1			1- 73- 3
9.073-2-14		Woods, Nicole M.	42,000	7,400	42,000	42,000	0 210		1			1- 36-11
16.047-1-4		Wright, Gerald J.	29,700	7,000	29,700	29,700	0 210		1			1- 43-13
16.047-1-17		Wright, Gerald J.	65,500	11,200	65,500	65,500	0 210		1			1- 81-10
8.054-1-23.1		Wright, John H & Cathy M	28,000	28,000	28,000	28,000	0 311		1			
9.073-2-9.1		Wyman, Calvin	68,500	10,500	68,500	68,500	0 210		1			1- 81-14
15.002-3-3.11		Yaddow, Gary	78,400	46,500	78,400	78,400	0 240	W	1			1- 81-15. 1
15.004-1-56		Yaddow, Larry (LU)	25,400	11,100	25,400	25,400	0 270		1			1- 81-15. 2
15.004-1-65		Yaddow, Larry (LU)	3,400	3,400	3,400	3,400	0 105		1			
16.001-2-21.1		Yelle, Sylvain	42,600	17,300	42,600	42,600	0 210		1			1- 44- 6
9.064-1-14.2		Young, Marilyn R.	96,000	11,500	96,000	96,000	0 210		1			
16.001-4-4.1		Young, Michael J.	83,100	15,000	83,100	83,100	0 210		1			1- 63-14.12
8.065-2-7		Zappia, Joan	165,000	32,200	165,000	165,000	0 210		1			
16.002-1-24		Zheng, Jian Shan	116,600	27,400	116,600	116,600	0 210	W	1			1- 69-11
15.001-1-20		Zobel, Harry T.	53,700	35,300	53,700	53,700	0 240	W	1			1- 82-13
15.001-1-21		Zobel, Harry T.	3,100	3,100	3,100	3,100	0 314		1			1- 82-11

School District	405801	Massena 1	2014		-----	2015		-----	Res Prp	O	R	T	Account Nbr
Parcel Id		Name	Total Av	Land Av		Total Av		Pct Cls	C	S	S	C	
15.001-1-23		Zobel, Harry T.	2,700	2,700		2,700		0 314				1	1- 82-12
9.001-1-6.111		Zwyghuizen, Carol J.	121,800	26,000		121,800		0 210				1	1- 28-13.1
15.001-1-24.1		Zysik, David	392,200	37,700		392,200		0 117	W			1	1- 79- 4
15.001-1-29		Zysik, David	3,800	3,800		3,800		0 105	W			1	1- 79- 5
<b>405801</b>	<b>Massena 1</b>	<b>Totals</b>	<b>Parcels</b>	1,648	166,965,780	59,234,600	171,107,588						
<b>Town Outside Village</b>	<b>Totals</b>	<b>Parcels</b>	1,648	166,965,780	59,234,600	171,107,588							
<b>Town Grand</b>	<b>Totals</b>	<b>Parcels</b>	1,810	196,395,732	63,780,070	200,479,002							

School District	405801	Massena 1	2014	-----	2015	-----	Res Prp	O	R	T	Account Nbr
Parcel Id		Name	Total Av	Land Av	Total Av	Pct Cls	C	S	S	C	
9.075-7-28.112		Harrowgate Properties	2,004,400	187,500	1,800,000	0 710				1	
9.082-3-18		New York State Office Of	54,000	6,800	54,000	0 210				8	1-385- 3
10.053-1-28.11		347 East Orvis Street, LLC	800	800	800	0 311				1	1-544- 8.1
10.053-1-2.11		351 East Orvis L.P.	282,000	279,800	282,000	0 431				1	1-514- 3
10.053-1-9.1		351 East Orvis L.P.	200,000	21,700	200,000	0 411				1	1-522- 7
10.053-1-29		351 East Orvis, L.P.	1,300	1,300	1,300	0 311				1	
9.066-12-26		43 Andrews Street, LLC	166,000	41,100	166,000	27 425				1	1-450- 3.1
9.068-11-1		7684 Rome, LLC	20,000	20,000	20,000	0 330				1	1-180- 7
9.068-11-2.2		7684 Rome, LLC	62,000	25,800	62,000	0 449				1	1-523- 8.2
9.068-11-24		7684 Rome, LLC	275,000	120,000	275,000	0 449				1	1-246- 9
9.051-3-20		Abdul-Khalek, Salman	57,000	5,400	57,000	0 482				1	1- 1- 7
9.058-1-4		Abdul-Khalek, Salman	48,000	12,900	48,000	0 210				1	1-517- 3
9.059-13-8		Abdul-Khalek, Salman	69,000	5,200	69,000	0 210				1	1- 11- 8
9.082-5-26		Abdul-Khalek, Salman	39,000	6,800	39,000	0 210				1	1-577- 6
9.074-6-22		Abou-Rjeily, Salim	109,000	25,200	109,000	0 210				1	1-198- 9
9.042-1-12		Abrantes, Christine A.	69,000	11,300	69,000	0 210				1	1-288- 1
9.066-7-29		Abrantes, Ronald J.	92,000	23,000	92,000	0 210				1	1-181- 2
9.057-2-13		Abrantes, Russell	149,400	22,800	149,400	0 210				1	1-534- 1
9.050-11-3		Ackerman, Gene	45,000	6,900	45,000	0 210				1	1-300- 4
9.066-1-42		Acton, John	160,000	42,600	160,000	0 210	W			1	1- 9- 5. 4
9.057-1-10		Adams, Francis	13,100	13,100	13,100	0 311				1	1-535- 5
9.057-1-11		Adams, Francis	13,200	13,200	13,200	0 311				1	1-535- 3
9.057-1-14.1		Adams, Francis	227,000	33,700	227,000	0 210				1	1-536- 2
9.057-1-23.111		Adams, Francis	1,500	1,500	1,500	0 311				1	1-624- 1
9.057-9-14		Adams, Glendon H.	46,000	5,800	46,000	0 210				1	1-119- 8
9.042-3-18		Adams, Joseph J. IV.	61,000	7,500	61,000	0 210				1	1-530- 6
9.060-5-21		Adirondack Manor Home	361,000	8,400	361,000	0 633				1	1-491- 4
9.076-5-17		Adomaitis, Patricia	68,000	9,900	68,000	0 210				1	1-444- 8
9.083-4-2.1		Advance Stores Company, Inc.	600,400	28,200	600,400	0 484				1	1-457- 5
9.059-2-31		Advent Christian Church	63,900	7,500	63,900	0 210				8	8-616- 5
9.059-2-32		Advent Christian Church	292,400	20,300	292,400	0 620				8	8-616- 6
9.074-9-17.1		Agresta, Napoleon	1,000	1,000	1,000	0 311				1	1- 4- 1.1
9.075-4-28		Ahlfeld, Richard F.	73,000	6,700	73,000	0 210				1	1- 4- 3
9.074-2-31		Aiken, Gerald	154,000	25,900	154,000	0 210				1	1- 41- 9
9.068-4-22		Akey, Liza	53,000	6,500	53,000	0 210				1	1-580- 6
9.051-1-11		Akey, Scott	39,000	6,200	39,000	0 210				1	1-372- 7
9.068-16-18		Akey, Scott E.	84,000	6,400	84,000	0 210				1	1-472- 8

<b>Page Totals</b>		<b>Parcels</b>	37	6,054,400	1,068,700	5,850,000					
--------------------	--	----------------	----	-----------	-----------	-----------	--	--	--	--	--



School District	405801	Massena 1	2014	-----	2015	-----	Res Prp	O	R	T	Account Nbr	
Parcel Id		Name	Total Av	Land Av	Total Av	Total Av	Pct Cls	C	S	S	C	
9.059-11-1		Al-Mdallal, Ibrahim	58,000	4,700	58,000	58,000	0 280		1			1-221- 8
9.042-1-35		Albert, Michael	168,000	28,900	168,000	168,000	0 210		1			1-446-4.10
9.059-6-15		Albon, Aaron Hannah-	55,000	15,500	55,000	55,000	0 210		1			1-151- 4
9.068-3-18		Alderson, William	75,000	6,500	75,000	75,000	0 210		1			1-270- 3
9.051-6-12		Aldous, Timothy Jr..	41,000	7,500	41,000	41,000	0 210		1			1- 2- 7
9.074-2-22.1		Aldridge, Richard Trustee	172,000	23,600	172,000	172,000	0 210		1			1-581- 7
9.042-3-22		Alexander, Jean M.	53,000	7,300	53,000	53,000	0 210		1			1- 8- 9
9.042-12-3		Alexander, Van W. II.	64,000	7,600	64,000	64,000	0 210		1			1-237- 7
9.083-5-25		Alfano, David C.	72,000	14,600	72,000	72,000	0 220	W	1			1-513- 3
9.042-4-56		Alguire, Timothy	52,000	6,700	52,000	52,000	0 210		1			1-176- 1
9.059-9-29		Alguire, Timothy	47,000	16,800	47,000	47,000	0 421		1			1-371- 9
9.059-9-37		Alguire, Timothy	500	500	500	500	0 323		1			1-253- 3
9.083-6-29.1		Alguire, Timothy	97,900	20,700	97,900	97,900	0 422		1			1-201- 9
9.083-6-30		Alguire, Timothy	60,000	6,500	60,000	60,000	0 210		1			1-485- 5
10.053-1-3		Alguire, Timothy	107,000	56,000	107,000	107,000	0 433		1			1-421- 1
10.053-1-27		Alguire, Timothy	17,900	17,900	17,900	17,900	0 311		1			
9.051-1-18		Alguire, Timothy D.	43,000	6,200	43,000	43,000	0 210		1			1-489- 6
9.051-9-33		Alguire, Timothy D.	32,000	6,000	32,000	32,000	0 210		1			1-291- 1
9.059-9-35.1		Alguire, Timothy D.	87,000	26,000	87,000	87,000	0 425		1			1-253- 1
9.060-8-3.1		Alguire, Timothy D.	62,000	18,500	62,000	62,000	0 433		1			1-126- 9
9.067-8-3		Alguire, Timothy D.	50,000	17,700	50,000	50,000	0 484		1			1-412- 2
9.067-8-4.1		Alguire, Timothy D.	26,000	16,400	26,000	26,000	0 431		1			1-523- 5
10.053-1-5.1		Alguire, Timothy D.	178,000	163,100	178,000	178,000	0 449		1			1-104- 7
10.053-1-7		Alguire, Timothy D.	13,300	13,300	13,300	13,300	0 311		1			1- 53- 5
10.053-1-28.12		Alguire, Timothy D.	1,000	1,000	1,000	1,000	0 311		1			
10.053-3-1		Alguire, Timothy D.	71,000	10,900	71,000	71,000	0 210		1			1- 20- 4
16.027-3-1		Alguire, Timothy D.	3,400	3,400	3,400	3,400	0 311		1			1-489- 7
16.027-3-35		Alguire, Timothy D.	111,750	29,800	111,750	111,750	0 443		1			1-360- 2
9.058-4-17		Allen, Albert J. III.	39,000	6,700	39,000	39,000	0 210		1			1- 29- 9
9.059-10-15		Allen, Gladys	53,000	4,100	53,000	53,000	0 220		1			1-130- 8
9.068-7-41		Allen, Thomas J.	76,000	7,700	76,000	76,000	0 210		1			1-452- 1
9.068-13-2		Allen, Thomas J.	45,500	6,500	45,500	45,500	0 210		1			1-376- 2
9.067-2-24.1		Almasian, Alison	40,000	8,000	40,000	40,000	0 481		1			1-566- 3
9.067-2-25.1		Almasian, Alison	60,000	8,000	60,000	60,000	0 421		1			1-523- 3
9.067-2-25.3		Almasian, Alison	50,000	5,000	50,000	50,000	0 421		1			
9.067-2-25.21		Almasian, Alison	100,000	16,000	100,000	100,000	0 210		1			
9.067-2-26		Almasian, Alison	55,000	13,800	55,000	55,000	0 481		1			1-105- 9
<b>Page Totals</b>		<b>Parcels</b>	37	2,337,250	629,400	2,337,250						

School District	405801	Massena 1	2014	-----	2015	-----	Res Prp	O	R	T	Account Nbr	
Parcel Id		Name	Total Av	Land Av	Total Av	Total Av	Pct Cls	C	S	S	C	
9.074-6-21		Almasian, Anthony	90,000	24,000	90,000	90,000	0 210		1			1-110- 2
9.051-3-51		Alpi, Kevin B.	53,000	5,500	53,000	53,000	0 210		1			1-329- 4
9.076-5-21		Alquire , Verlin (LU)	65,000	10,700	65,000	65,000	0 210		1			1-107- 6
9.050-3-19		Alred, David W & Jeffrey A	81,000	7,100	81,000	81,000	0 210		1			1- 7- 5
9.043-4-2		Aluminum Co Of America	600	600	600	600	0 340		1			
9.051-2-1./1		Aluminum Co Of America	11,450	0	11,450	11,450	0 742		1			
9.051-2-1.2		Aluminum Co Of America	2,000	2,000	2,000	2,000	0 340		1			
9.051-2-36.2		Aluminum Co Of America	200	200	200	200	0 340		1			
9.051-2-37		Aluminum Co Of America	30,000	15,000	30,000	30,000	0 822		1			
9.052-1-28		Alwich Inc	147,000	15,300	147,000	147,000	0 421		1			1-552- 9
10.053-2-40		Amarel, Michael	48,000	7,600	48,000	48,000	0 210		1			1- 58- 3
9.059-11-4		American Asphalt, Inc	42,000	10,700	42,000	42,000	0 411		1			1-400- 2
9.083-7-58		American Asphalt, Inc	11,000	10,000	11,000	11,000	0 438		1			1-247- 2
9.083-7-59		American Asphalt, Inc	74,100	25,700	74,100	74,100	0 411		1			1-247- 1
9.059-8-29		American Asphalt, Inc.	44,000	6,300	44,000	44,000	0 210		1			1-484- 4
9.059-12-16		American Asphalt, Inc.	5,300	5,300	5,300	5,300	0 311		1			1-480- 3
9.060-6-1		American Asphalt, Inc.	142,000	7,300	142,000	142,000	0 411		1			1-137- 2
9.083-4-26		American Asphalt, Inc.	54,000	21,800	54,000	54,000	0 411		1			1-555- 5
10.061-3-16		American Asphalt, Inc.	46,000	6,800	46,000	46,000	0 411		1			1- 57- 7
16.027-3-13		American Asphalt, Inc.	100,000	33,000	100,000	100,000	0 449		1			1-119- 6
9.059-12-27		American Aspault,Inc	39,000	15,500	39,000	39,000	0 210		1			1- 33- 7
9.067-3-37		American Legion Post 79	385,600	127,400	385,600	385,600	0 534		8			8-623- 8
9.060-6-10		American Properties, Inc	30,000	5,200	48,000	48,000	0 411		1			1-453- 8
9.059-12-17		American Properties, Inc.	174,000	25,000	174,000	174,000	0 411		1			1-481- 1
9.083-4-18		American Properties, Inc.	62,000	26,100	62,000	62,000	0 485		1			1-141- 2
9.057-2-17		Ames (LU), Charles F.	78,000	23,600	78,000	78,000	0 210		1			1- 7- 7
9.075-5-22		Amo, Ahearn	65,500	7,500	65,500	65,500	0 210		1			1-199- 9
9.075-3-13		Amo, Chad	68,100	16,600	68,100	68,100	0 210		1			1-345- 8
9.042-4-3.1		Amo, Connor J.	57,000	7,600	57,000	57,000	0 210		1			1-442- 4
9.059-9-54		Amvets Inc.	144,000	14,400	144,000	144,000	0 534		8			1-317- 1.2
9.059-9-55		Amvets Inc.	76,000	7,400	76,000	76,000	0 534		8			1-316- 9
9.068-4-27		Anderson, Audrey	63,000	6,500	63,000	63,000	0 210		1			1-374- 2
9.050-7-13		Anderson, Kenneth	63,000	10,800	63,000	63,000	0 210		1			1- 92- 7
9.075-7-22		Anderson, Kenneth D.	49,000	16,900	49,000	49,000	0 483		1			1-567- 9
9.058-2-40		Andress, Leon E.	28,000	6,800	28,000	28,000	0 210		1			1- 9- 1
9.050-8-20		Annis, James G.	57,000	11,600	57,000	57,000	0 210		1			1-347- 7
9.059-4-11.1		Antwine, Karl	67,000	6,200	67,000	67,000	34 280		1			1- 24- 6
<b>Page Totals</b>		<b>Parcels</b>	37	2,552,850	550,000	2,570,850						

School District	405801	Massena 1	2014	-----	2015	-----	Res Prp	O	R	T	Account Nbr
Parcel Id		Name	Total Av	Land Av	Total Av	Pct Cls	C	S	S	C	
9.059-4-26		Antwine, Karl J.	1,800	1,500	1,800	0 312			1		1-560- 2
9.059-4-27		Antwine, Karl J.	38,000	5,500	38,000	0 210			1		1-215- 9
9.050-8-25		Arazy, Robert	18,000	7,500	18,000	0 210			1		1-375- 9
9.075-8-34		ARC CafeHLD001, LLC	900,000	787,500	900,000	0 421			1		1-233- 8
16.027-3-10.21		Arcadi, Cynthia (LC)	63,000	22,900	63,000	0 450			1		
9.051-1-62		Arcet, George	42,000	6,700	42,000	0 210			1		1-422- 5
9.075-4-20		Archambault, Emile	100,000	8,600	100,000	0 210			1		1-164- 6
9.060-4-35		Arel, Renate	51,000	5,000	51,000	0 210			1		1-554- 1
9.066-1-31		Arias, Agustin	84,000	15,400	84,000	0 210			1		1-251- 3
9.059-13-1		Armenian Community Center	4,300	4,300	4,300	0 311			8		8-624- 1
9.059-13-2		Armenian Community Center	3,700	3,700	3,700	0 311			8		8-624- 2
9.059-13-3		Armenian Community Center	61,200	5,700	61,200	0 632			8		8-623- 9
9.082-5-25		Armstrong, Earl W.	42,000	6,600	42,000	0 210			1		1-150- 7
9.074-10-30		Armstrong, John	110,000	20,300	110,000	0 210			1		1-564- 9
9.050-6-24		Armstrong, Shawna M.	59,000	10,900	59,000	0 210			1		1-152- 9
10.069-1-73		Armstrong, Sherry A.	75,000	12,200	75,000	0 210			1		1-537- 1
9.043-2-6		Armstrong, Steven	50,000	9,100	50,000	0 210			1		1- 37- 2
10.053-2-26		Arno, Wayne E.	71,000	12,600	71,000	0 210			1		1-339- 6
10.061-3-11		Arquette, Aaron	45,600	6,500	45,600	0 210			1		1-420- 8
9.059-6-28.1		Arquette, Andrew B.	55,000	15,500	55,000	0 210			1		1-487- 1
9.059-6-29.12		Arquette, Andrew B.		100	100	0 310			1		
9.075-3-38		Arquette, Andrew B.	74,000	21,600	74,000	0 220			1		1- 25- 4
9.059-7-28.1		Arquette, Lisa	73,000	6,700	73,000	0 210			1		1-319- 6
9.050-4-1		Arquette, William	49,100	6,600	49,100	0 210			1		1-232- 8
9.082-6-4		Arquiett, Wayne	61,000	14,700	61,000	0 210			1		1-385- 9
9.076-3-9		Arquitt, Michael	55,000	6,700	55,000	0 210			1		1-204- 5
9.067-5-37		Arsenault, Sarah J.	52,000	17,300	52,000	0 210			1		1-186- 3
9.042-5-2		Ash, Leeward E.	49,000	7,400	49,000	0 210			1		1- 11- 1
9.066-1-45		Ashlaw, David E.	130,000	43,000	130,000	0 210	W		1		1- 9- 5. 2
9.058-3-53		Ashley, Amanda A.	80,000	8,600	80,000	0 210			1		1-300- 7
9.058-6-21		Ashley, Bernard	68,000	7,400	68,000	0 210			1		1-312- 8
9.050-10-33		Ashley, Bernard L.	56,000	7,100	56,000	0 210			1		1-213- 1
9.082-5-59		Ashley, Chadd (LC) M.	42,000	7,100	42,000	0 210			1		1- 3- 5
9.068-12-11		Ashley, Chris M.	36,000	6,500	36,000	0 210			1		1- 21- 2
9.083-3-29		Ashley, David J.	71,000	6,000	71,000	0 210			1		1-398- 5
9.059-3-31.1		Ashley, Dustin W.	55,000	7,400	55,000	0 210			1		
9.076-2-23.1		Ashley, Edward J.	56,000	7,200	56,000	0 210			1		1- 41- 7
<b>Page Totals</b>		<b>Parcels</b>	37	2,881,700	1,149,400	2,881,800					

School District	405801	Massena 1	2014	-----	2015	-----	Res Prp	O	R	T	Account Nbr	
Parcel Id		Name	Total Av	Land Av	Total Av	Total Av	Pct Cls	C	S	S	C	
9.051-11-15		Ashley, Gerald J	47,000	6,200	47,000	47,000	0 210		1			1-270- 4
9.082-5-30		Ashley, Michael J.	53,000	7,300	53,000	53,000	0 210		1			1-100- 2
9.057-1-2.2		Ashley, Michael W.	115,000	27,000	115,000	115,000	0 210		1			
9.059-13-12		Ashley, Michael W.	54,000	15,500	54,000	54,000	0 220		1			1- 34- 7
9.042-1-7		Ashley, Paul	69,000	13,100	69,000	69,000	0 210		1			1- 29- 7
9.075-3-25		Ashley, Phillip (LC)	70,000	5,900	70,000	70,000	0 210		1			1-543- 6
9.050-3-8		Ashley, Raymond H.	65,000	6,400	65,000	65,000	0 210		1			1-322- 3
9.050-4-2		Ashley, Wayne	51,000	6,600	51,000	51,000	0 210		1			1-232- 9
9.068-11-25.1		Ashley Trust, Nataniel R & Alana M	1,350,000	975,000	1,350,000	1,350,000	0 452		1			1-296- 7.1
9.060-8-5		ATL Holdings, LLC	191,000	19,600	191,000	191,000	0 421		1			1-424- 9
9.067-9-4		Atlantic, Refining	220,650	19,300	220,650	220,650	0 486		1			1-490- 3
9.083-6-12		Atlantic Refining & Marketing	219,700	26,700	219,700	219,700	0 486		1			1-220- 2
9.059-3-18		Aubertine, Francis (LU)	64,000	6,900	64,000	64,000	0 210		1			1- 87- 7
9.066-4-14		Aumand, Emily M.	89,000	17,500	89,000	89,000	0 210		1			1- 47- 3
9.066-4-3		Aumand, Michael J.	108,000	18,400	108,000	108,000	0 210		1			1-108- 5
9.067-7-28		Austin, Adam	136,000	18,900	136,000	136,000	0 210		1			1-180- 8
9.050-2-17		Austin, Francis	64,000	11,500	64,000	64,000	0 210		1			1- 13- 9
9.050-11-12		Austin, John J.	52,000	6,900	52,000	52,000	0 210		1			1-346- 3
9.067-13-16		Austin, Trevor	74,000	7,200	74,000	74,000	0 210		1			1-228- 9
9.076-8-1		Autozone Northeast, Inc, 2980	676,000	255,000	676,000	676,000	0 484		1			
9.051-6-8		Avery, Aaron	69,000	7,600	69,000	69,000	0 210		1			1-163- 9
9.042-5-7		Avery, Gordon	40,000	7,100	40,000	40,000	0 210		1			1-423- 9
9.074-7-20		Avery, Lisa M.	85,000	22,900	85,000	85,000	0 210		1			1-546- 6
9.074-3-9		Avery, Martin C.	87,000	24,900	87,000	87,000	0 210		1			1-572- 3
9.042-1-38		Avery, Rodney	169,000	27,500	169,000	169,000	0 210		1			1-446-4.13
9.067-7-18		Aylesworth, Tracy Lee	60,000	25,700	60,000	60,000	0 411		1			1-115- 3
9.051-8-22		Ayotte, Charles W.	29,000	6,000	29,000	29,000	0 210		1			1-454- 1
9.042-6-14		Ayotte, Fernand J.	45,000	7,000	45,000	45,000	0 210		1			1-332- 4
9.083-2-17		Ayotte, Judy L.	41,000	6,500	41,000	41,000	0 210		1			1-177- 1
9.060-4-24		Ayotte, William	51,000	5,000	51,000	51,000	0 210		1			1-584- 8
9.051-2-32		Ayotte, William L.	39,000	5,600	39,000	39,000	0 210		1			1-229- 4
9.043-3-19		Babcock, Richard	54,000	6,700	54,000	54,000	0 210		1			1- 16- 4
9.066-11-40		Babcock, Robert G.	73,400	17,500	73,400	73,400	0 210		1			1-199- 4
9.066-5-25		Babcock-Doe, Heather M.	88,000	24,600	88,000	88,000	0 210		1			1- 29- 1
9.057-3-14.121		Bacon, Ronald	167,000	27,700	167,000	167,000	0 210		1			
9.082-3-20		Badder, Sandra	56,000	6,600	56,000	56,000	0 210		1			1-536- 8
9.075-3-10		Bailey, Kevin D.	65,000	18,800	65,000	65,000	0 210		1			1-310- 3
<b>Page Totals</b>		<b>Parcels</b>	37	4,986,750	1,718,600	4,986,750						

School District	405801	Massena 1	2014	-----	2015	-----	Res Prp	O	R	T	Account Nbr
Parcel Id		Name	Total Av	Land Av	Total Av	Total Av	Pct Cls	C	S	S	C
9.042-2-7		Bailey, Marcella	51,000	6,700	51,000	51,000	0 210		1		1- 17- 3
9.050-5-39		Bain, Cynthia M.	42,000	5,500	42,000	42,000	0 210		1		1- 60- 8
9.051-1-36		Bain, Gina M.	63,000	6,900	63,000	63,000	0 210		1		1-480- 4
9.050-5-7		Bain, John H.	77,000	9,400	77,000	77,000	0 210		1		1-372- 1
9.042-3-9		Bain, Keith	60,000	6,200	60,000	60,000	0 210		1		1- 17- 4
9.051-11-30		Bain, Keith (etal)	41,000	6,200	41,000	41,000	0 210		1		1- 17- 5
9.074-12-11		Baines, Michael	92,000	21,800	92,000	92,000	0 210		1		1-338- 8
9.083-7-8		Baker, Clark Jr.	41,000	7,000	41,000	41,000	0 210		1		1-221- 7
9.075-4-7		Baker, James (LU)	41,000	6,700	41,000	41,000	0 210		1		1- 7- 4
9.042-12-16		Baker, Thomas	60,000	6,900	60,000	60,000	0 210		1		1-166- 9
9.051-3-43		Baldwin, Christopher W.	57,000	5,500	57,000	57,000	0 210		1		1-287- 7
9.051-10-26		Baldwin, Shawn F.	26,000	6,100	26,000	26,000	0 210		1		1-188- 4
9.060-5-25		Balukjian, Gregory	52,000	5,200	52,000	52,000	0 210		1		1- 19- 5
9.074-4-6		Balukjian, Sarkis K.	125,000	24,000	125,000	125,000	0 210		1		1-473- 8
9.059-9-5		Balukjian, Sarkis Karaken	12,000	12,000	12,000	12,000	0 311		1		1- 19- 7
10.061-3-8		Bank of America, N.A.	65,000	6,200	65,000	65,000	0 210		1		1-381- 7
9.074-10-43		Barber, Alan	44,000	12,200	44,000	44,000	0 210		1		1- 71- 6
9.042-4-75		Barclay, David G.	61,000	6,700	61,000	61,000	0 210		1		1-194- 5
9.050-8-13.1		Barclay, David G.	98,700	11,000	98,700	98,700	0 210		1		1-465- 9
9.076-6-17		Barclay, Stephen	76,600	11,400	76,600	76,600	0 210		1		1-146- 7
9.058-4-23		Barcomb, Joseph A.	68,000	8,600	68,000	68,000	0 210		1		1-518- 5
9.076-8-2		Barichello, Herman A.	450,000	325,000	450,000	450,000	0 484		1		
9.082-5-14		Barkley, Marie	42,000	6,800	42,000	42,000	0 210		1		1-490- 6
9.042-7-24		Barkley, Marie A.	53,000	6,700	53,000	53,000	0 210		1		1-483- 3
9.050-3-36		Barkley, Marie A.	55,000	11,300	55,000	55,000	0 484		1		1-573- 2
9.050-7-2		Barkley, Marie A.	90,000	20,500	90,000	90,000	65 480		1		1-301- 1
9.074-9-13		Barkley, Marie A.	75,000	21,900	75,000	75,000	0 210		1		1-484- 7
9.074-7-9		Barkley, Michael J (LU)	118,000	22,900	118,000	118,000	0 210		1		1-142- 7
9.060-11-30		Barnes, Bruce	45,000	6,200	45,000	45,000	0 210		1		1- 21- 9
9.060-11-34		Barnes, Bruce	5,400	5,400	5,400	5,400	0 311		1		1- 21- 8
9.060-11-31		Barnes, Bruce E.	60,000	6,200	60,000	60,000	0 210		1		1- 21- 7
9.050-11-10		Barnes, Joanne	51,000	6,900	51,000	51,000	0 210		1		1-213- 5
9.042-12-4		Barnes, Joshua T.	52,000	7,600	52,000	52,000	0 210		1		1-117- 1
9.051-12-38		Barnes, Timothy J.	79,000	6,200	79,000	79,000	0 210		1		1-427- 9
9.074-9-11		Barnes, Tracie Lee	86,000	20,900	86,000	86,000	0 210		1		1- 97- 8
10.053-1-10		Barney, Brock R.	78,000	12,800	78,000	78,000	0 210		1		1- 47- 9
9.051-10-31		Barney, Justin H.	63,000	6,100	63,000	63,000	0 220		1		1-327- 7
<b>Page Totals</b>		<b>Parcels</b>	37	2,655,700	685,600	2,655,700					

School District	405801	Massena 1	2014	-----	2015	-----	Res Prp	O	R	T	Account Nbr
Parcel Id		Name	Total Av	Land Av	Total Av	Total Av	Pct Cls	C	S	S	C
9.084-2-41		Barney, Lloyd A.	129,000	49,100	129,000	129,000	0 210	W	1		1-33-4.13
9.083-4-32.1		Barney, Michael J.	62,000	8,400	62,000	62,000	0 210		1		1- 98- 4
9.050-11-22		Barney, Paul	66,000	7,800	66,000	66,000	0 210		1		1-402- 2
9.051-1-47		Barney, Paul	36,000	6,700	36,000	36,000	0 210		1		1- 32- 6
9.051-9-24		Barney, Paul	34,000	5,800	34,000	34,000	0 210		1		1-416- 3
9.050-11-21		Barney, Paul J.	55,000	6,200	55,000	55,000	0 210		1		1- 62- 9
9.051-1-45		Barney, Paul J.	37,000	6,700	37,000	37,000	0 210		1		1-448- 7
10.061-3-18		Barney, Royas E.	35,000	6,100	35,000	35,000	0 220		1		1-470- 1
9.066-11-32		Barnum, David C.	91,000	17,500	91,000	91,000	0 210		1		1- 48- 6
9.051-11-11		Barrett, Bruce	50,000	6,200	50,000	50,000	0 210		1		1-404- 5
9.051-9-21		Barrett, Donald	28,000	6,000	28,000	28,000	0 210		1		1-402- 6
9.051-5-13		Barron, Peter W.	5,200	5,200	5,200	5,200	0 311		1		1-432- 5
9.074-12-10		Barry, Katherine M.	80,000	21,800	80,000	80,000	0 210		1		1-506- 6
9.043-2-8		Barry, Laura E.	55,000	6,700	55,000	55,000	0 210		1		1-114- 9
9.076-5-3		Barry, Lisa	64,700	9,900	64,700	64,700	0 210		1		1- 6- 2
9.075-5-14		Barse, Reginald	76,000	6,700	76,000	76,000	0 210		1		1-376- 3
9.066-5-2		Barstow, Russell	93,000	21,100	93,000	93,000	0 210		1		1- 23- 1
9.059-9-61		Bartlett, John	153,000	23,500	153,000	153,000	0 481		1		1-400- 1
9.068-3-20		Bartlett-King, Jerry (LC)	55,000	8,400	55,000	55,000	0 210		1		1-235- 3
9.051-7-14		Barto, Renee	60,000	6,900	60,000	60,000	0 220		1		1-156- 6
9.083-2-19		Barto, Renee M.	61,000	7,600	61,000	61,000	0 220		1		1-420- 1
9.074-10-24		Barton, Michael W.	84,000	23,200	84,000	84,000	0 210		1		1- 23- 5
9.083-5-17.2		Basilone, Jose	5,100	5,100	5,100	5,100	0 311		1		1-615-12. 2
9.083-5-18.1		Basilone, Jose	140,000	23,700	140,000	140,000	0 484		1		1-456- 4
9.042-11-7		Basmajian, Ann A.	55,000	6,700	55,000	55,000	0 210		1		1-574- 3
9.083-7-34		Basmajian, David W.	42,000	7,200	42,000	42,000	0 210		1		1-309- 1
9.068-4-13		Basmajian, Rose (LU)	51,000	5,400	51,000	51,000	0 210		1		1- 3- 8
9.068-4-14		Basmajian, Rose (LU)	2,400	2,400	2,400	2,400	0 311		1		1- 3- 7
9.058-4-18		Basmajian, Thomas	48,000	6,700	48,000	48,000	0 210		1		1-419- 7
9.060-8-12		Basmajian, Thomas	67,000	15,300	67,000	67,000	0 483		1		1-498- 2
9.060-8-9		Basmajian, Thomas E.	134,000	17,200	134,000	134,000	50 482		1		1- 25- 2
9.060-8-10		Basmajian, Thomas E.	11,200	8,600	11,200	11,200	0 438		1		1- 25- 1
9.060-8-11		Basmajian, Thomas E.	110,000	16,800	110,000	110,000	0 482		1		1- 24- 9
9.068-15-23		Bassett, Jeffrey	32,000	6,200	32,000	32,000	0 210		1		1-459- 5
9.074-6-9		Bathelt, Ralph	83,000	21,900	83,000	83,000	0 210		1		1-209- 3
9.050-8-30		Baxter, Greg (LC)	74,000	7,500	74,000	74,000	0 210		1		1-296- 3
9.067-13-20		Baxter, Louis H.	75,000	6,000	75,000	75,000	0 210		1		1-257- 4
<b>Page Totals</b>		<b>Parcels</b>	37	2,339,600	424,200	2,339,600					

School District	405801	Massena 1	2014	-----	2015	-----	Res Prp	O	R	T	Account Nbr	
Parcel Id		Name	Total Av	Land Av	Total Av	Total Av	Pct Cls	C	S	S	C	
9.051-4-24		Baxter, Michael L.	99,000	6,500	99,000	99,000	0 230		1			1-216- 8
9.083-5-20		Baxter, Michael L.	66,000	17,100	66,000	66,000	0 411		1			1-201- 5
10.053-1-4		Baxter, Michael L.	290,000	90,000	290,000	290,000	0 482		1			1- 53- 4
9.051-3-34		Baxter, Michael L.	80,000	5,300	80,000	80,000	0 230		1			1- 46- 3
9.051-8-41		Baxter, Nicholas J.	65,000	6,000	65,000	65,000	0 210		1			1-453- 7
9.043-2-66		Baxter, Patricia L.	70,800	6,900	70,800	70,800	0 210		1			1- 43- 8
9.075-5-7.1		Baxter , Eleanor & Merlo (LU)	60,000	8,100	60,000	60,000	0 210		1			1- 28- 5
9.074-2-21		Beadle, Catheri	111,000	25,200	111,000	111,000	0 210		1			1- 29- 3
9.068-7-34		Beamis, Josh S.	66,000	6,500	66,000	66,000	0 210		1			1-483- 1
9.050-4-27		Bean, Walter	61,000	6,200	61,000	61,000	0 210		1			1-571- 6
9.050-5-9.21		Beauchamp, Fernand	107,000	9,200	107,000	107,000	0 210		1			
9.043-2-23		Beauchamp, Michael	51,000	8,800	51,000	51,000	0 210		1			1-178- 4
9.042-4-6.2		Beauchamp, Nicole M.	62,000	6,700	62,000	62,000	0 210		1			1- 17- 3
10.077-1-7		Beauchamp, Roger	105,000	39,600	105,000	105,000	0 210	W	1			1- 33- 1
9.043-3-32		Beaudoin, Gregory	49,000	7,200	49,000	49,000	0 210		1			1- 66- 6
9.051-1-49		Beaudoin, Judith (LU)	37,000	6,700	37,000	37,000	0 210		1			1-139- 5
9.051-5-1		Beaudoin, Leonard	49,000	6,700	49,000	49,000	0 210		1			1-193- 9
9.067-12-13		Beaulieu, Betty (LU)	46,000	5,900	46,000	46,000	0 210		1			1-218- 3
9.051-1-17		Beaulieu, Dale	36,000	6,200	36,000	36,000	0 210		1			1- 56- 4
9.051-1-22		Beaulieu, Dale J.	50,000	6,200	50,000	50,000	0 210		1			1-365- 3
9.058-3-54		Beaulieu, Debra	49,000	5,700	49,000	49,000	0 210		1			1-32-2
9.058-3-33.1		Beaulieu, Debra J.	33,800	7,400	33,800	33,800	0 210		1			1-509- 5
10.061-3-15		Beaulieu, Debra J.	56,500	5,700	56,500	56,500	0 210		1			1- 99- 2
9.067-6-4		Beaulieu, Marc J.	48,000	16,200	48,000	48,000	0 210		1			1- 72- 8
9.068-8-12		Beaulieu, Timothy	46,000	6,100	46,000	46,000	0 210		1			1-389- 9
9.074-6-6		Beaulieu, William	117,000	22,900	117,000	117,000	0 210		1			1- 50- 5
9.059-9-14.1		Beckstead, Bruce	8,300	8,300	8,300	8,300	0 330		1			1-363- 4.1
9.059-9-14.2		Beckstead, Bruce	225,000	20,800	225,000	225,000	0 411		1			1-494- 9
9.059-9-15.2		Beckstead, Bruce	200	200	200	200	0 330		1			
9.066-9-23.1		Beckstead, Bruce A.	165,000	30,500	165,000	165,000	0 210		1			1-626-23.1
9.082-5-24		Beckstead, Robert D.	47,100	6,600	47,100	47,100	0 210		1			1- 33- 9
9.083-4-36		Beckstead, Thomas E.	112,000	18,600	112,000	112,000	0 411		1			1-548- 7
10.053-2-28		Bedard, Patrick J.	68,000	9,400	68,000	68,000	0 210		1			1-329- 2
9.066-8-4		Behrens, Daniel	102,000	28,600	102,000	102,000	0 210		1			1-106- 9
9.074-9-10		Belair, Gil	92,000	25,700	92,000	92,000	0 210		1			1-460- 3
9.075-2-15		Belair, Jodi L.	64,000	11,800	64,000	64,000	0 210		1			1- 8- 4
9.060-8-36		Belfy, Leo	27,000	5,200	27,000	27,000	0 210		1			1-155- 5
<b>Page Totals</b>		<b>Parcels</b>	37	2,821,700	510,700	2,821,700						

School District	405801	Massena 1	2014	-----	2015	-----	Res Prp	O	R	T	Account Nbr	
Parcel Id		Name	Total Av	Land Av	Total Av	Total Av	Pct Cls	C	S	S	C	
9.068-16-20		Belile, Cathy A.	66,300	6,400	66,300	66,300	0 210		1			1-153- 8
9.051-7-25		Belile, David	900	900	900	900	0 311		1			1- 35- 6
9.042-4-2		Belile, David Jr.	64,000	6,400	64,000	64,000	0 210		1			1- 6- 6
9.051-7-4		Belile, David J.	53,000	7,600	53,000	53,000	0 210		1			1-216- 1
9.042-4-53		Belile, Pamela J.	42,000	6,900	42,000	42,000	0 210		1			1-315- 8
9.075-10-20		Belknap, Larry P.	61,000	6,600	61,000	61,000	0 210		1			1-439- 2
9.074-10-41		Bell, Michael	43,000	12,200	43,000	43,000	0 210		1			1-466- 9
9.051-9-26		Bell, Michael R.	40,000	6,000	40,000	40,000	0 210		1			1-506- 3
9.074-2-29		Bellor, Kenneth	181,000	27,600	181,000	181,000	0 210		1			1-410- 6
9.075-5-21		Bellrose, Howard C (LU)	54,000	6,700	54,000	54,000	0 210		1			1-170- 5
10.061-1-17		Bence, David	78,000	7,600	78,000	78,000	0 210		1			1- 36- 5
16.027-3-37		Benedict, Lisa A.	5,000	5,000	5,000	5,000	0 311		1			1-409- 2
9.068-8-23		Benedict, Robert	68,000	6,100	68,000	68,000	0 210		1			1-341- 2
9.068-8-24		Benedict, Robert	3,100	3,100	3,100	3,100	0 311		1			1-341- 1
9.051-8-7		Benn, Sheila (LU)	58,000	6,200	58,000	58,000	0 210		1			1-109- 6
9.058-4-24		Bennett, Frederick	64,000	8,600	64,000	64,000	0 210		1			1-478- 2
9.066-6-21		Bennett, Roger	87,000	23,400	87,000	87,000	0 210		1			1-271- 7
9.067-3-7		Benson, Timothy J.	25,000	5,900	25,000	25,000	0 210		1			1-174- 6. 2
9.050-2-31		Bergeron, Linda	85,000	12,800	85,000	85,000	0 210		1			1-570- 9
9.057-2-37		Bergeron, Linda S.	100,000	23,800	100,000	100,000	0 210		1			1-138- 8
10.053-2-13.1		Bergeron, Mark T.	77,000	14,400	77,000	77,000	0 210		1			1-254- 4
9.042-2-32		Bero, Jo-Ellen	65,000	6,700	65,000	65,000	0 210		1			1-439- 4
9.042-3-24		Bero, John H.	60,000	6,400	60,000	60,000	0 210		1			1- 37- 5
9.042-2-6		Bero, William G.	51,000	6,700	51,000	51,000	0 210		1			1-201- 2
9.067-7-21		Bertrand, Christopher P.	75,000	15,100	75,000	75,000	0 210		1			1-289- 1
9.042-3-5		Bertrand, Janet A (LU)	46,000	6,500	46,000	46,000	0 210		1			1-256- 2
9.074-5-27		Besaw, Frank	123,000	25,100	123,000	123,000	0 210		1			1- 8- 8
9.074-10-32		Besaw, Kathleen R.	78,000	22,900	78,000	78,000	0 210		1			1- 18- 7
9.042-3-17		Besaw, Kurt L.	42,600	5,900	42,600	42,600	0 210		1			1-473- 7
9.068-7-25		Besaw, Randy	49,000	6,300	49,000	49,000	0 210		1			1-479- 6
9.058-2-44		Beshaw, Charles P.	48,000	7,200	48,000	48,000	0 210		1			1-501- 6
9.060-8-23		Beshaw, Leanne M.	26,000	5,200	26,000	26,000	0 210		1			1-356- 2
9.051-1-30		Besio, Mary S (LU)	56,000	6,900	56,000	56,000	0 210		1			1- 39- 7
9.051-7-19		Besio, Randy	47,000	5,500	47,000	47,000	0 210		1			1- 30- 5
9.075-3-30		Bessette, Robert	62,000	7,300	62,000	62,000	0 210		1			1-162- 8
9.050-4-33		Bestor, Paul L.	46,000	6,200	46,000	46,000	0 210		1			1-416- 4
9.057-8-23		Bethel Assembly Of God	238,300	13,800	238,300	238,300	0 620		8			8-619- 2
<b>Page Totals</b>		<b>Parcels</b>	37	2,368,200	357,900	2,368,200						



School District	405801	Massena 1	2014	-----	2015	-----	Res Prp	O	R	T	Account Nbr	
Parcel Id		Name	Total Av	Land Av	Total Av	Total Av	Pct Cls	C	S	S	C	
9.058-5-40		Bethel Assembly of God	7,300	6,200	7,300	7,300	0 438		8			1-483- 5
9.083-6-23.22		Betz, Doreen	54,000	7,600	54,000	54,000	0 210		1			1-456-6.2
9.074-14-25		Bevins, Norman	121,000	28,100	121,000	121,000	0 210		1			1-443- 7
9.066-1-52		Bianchi, Nicolina	176,000	26,400	176,000	176,000	0 210		1			1-126- 1
9.068-9-9		Biers, Emily A.	57,000	5,200	57,000	57,000	0 210		1			1-208- 3
9.068-7-7		Biers, Moreen	42,000	6,300	42,000	42,000	0 210		1			1-369- 9
9.068-3-11		Bigness, Kyle R.	64,000	6,500	64,000	64,000	0 210		1			1-289- 5
9.042-4-74		Billings, Richard	55,000	6,600	55,000	55,000	0 210		1			1- 40- 8
10.061-1-11		Billings, William	28,000	14,800	28,000	28,000	0 210		1			1-286- 5
9.042-4-61		Binan, Bryan W.	75,000	7,200	75,000	75,000	0 210		1			1-194- 6
9.042-12-12		Binan, Don G (LU)	59,000	6,700	59,000	59,000	0 210		1			1-242- 8
10.053-2-42		Binan, Scott	42,000	10,800	42,000	42,000	0 210		1			1-203- 1
9.067-6-25		Binion, Joseph K.	92,000	16,800	92,000	92,000	0 210		1			1-150- 6
9.067-11-9		Bintz, Dale	74,000	15,900	74,000	74,000	0 210		1			1- 14- 4
9.059-6-30		Bish, David M.	74,000	15,500	74,000	74,000	0 210		1			1-417- 4
9.066-9-2.11		Bissonnette, Bernard	290,000	33,000	290,000	290,000	0 210		1			1-626- 2
9.068-11-26		BL Massena Pizza Investment	737,900	435,000	737,900	737,900	0 426		1			
9.060-8-34		Blaha, Lori A.	54,000	5,200	54,000	54,000	0 210		1			1-139- 1
9.059-9-46		Blair, Chad	49,000	300	49,000	49,000	0 220		1			1-264- 9
9.060-11-33		Blair, Lloyd	62,500	6,200	62,500	62,500	0 210		1			1-386- 1
9.076-2-21		Blair, Neal J.	6,100	6,100	6,100	6,100	0 311		1			1-536- 5
9.076-2-22		Blair, Neal J.	41,000	6,700	41,000	41,000	0 210		1			1-536- 4
10.069-1-59		Blair, Robert	91,450	15,000	91,450	91,450	0 210		1			1-221- 2
9.083-7-10		Blais, Paul J.	59,400	8,100	59,400	59,400	0 210		1			1-455- 9
9.083-7-11		Blais, Paul J.	2,800	2,800	2,800	2,800	0 311		1			1-456- 1
9.051-6-9		Blais, Richard	67,000	7,600	67,000	67,000	0 210		1			1- 42- 7
9.051-7-10		Blais, Steve	57,000	5,700	63,000	63,000	0 210		1			1-582- 3
9.051-7-11		Blais, Steve	2,600	2,600	2,600	2,600	0 311		1			1-582- 4
9.068-11-20		Blanchard, Cory C (LC)	42,000	5,600	42,000	42,000	0 210		1			1-330- 4
9.068-11-22.2		Blanchard, Cory C (LC)	4,900	4,900	4,900	4,900	0 311		1			1-588- 1. 3
9.074-3-12		Blanchard, Justin A.	99,000	24,900	99,000	99,000	0 210		1			1-538- 6
9.076-2-25		Blanchard, Scott	71,000	6,700	71,000	71,000	0 210		1			1-155- 2
9.076-2-26		Blanchard, Scott	42,000	6,700	42,000	42,000	0 210		1			1-305- 3
9.059-13-23		Blanchard, Todd	50,000	15,500	50,000	50,000	0 210		1			1-350- 8
9.073-11-3		Blankenship, Lester Allen	150,000	28,000	150,000	150,000	0 210		1			1-361- 3
9.059-8-14		Blevins, Paul	13,500	10,800	13,500	13,500	0 438		1			1-109- 1
9.059-8-15		Blevins, Paul	15,000	4,200	15,000	15,000	0 449		1			1-109- 2

School District	405801	Massena 1	2014	-----	2015	-----	Res Prp	O	R	T	Account Nbr	
Parcel Id		Name	Total Av	Land Av	Total Av	Total Av	Pct Cls	C	S	S	C	
9.059-8-17		Blevins, Paul	11,100	8,400	11,100	11,100	0 438		1			1-108- 9
9.059-8-18		Blevins, Paul	14,400	10,300	14,400	14,400	0 438		1			1-108- 7
9.059-8-19		Blevins, Paul	24,600	20,500	24,600	24,600	0 438		1			1-109- 3
9.059-8-20		Blevins, Paul	246,000	27,700	246,000	246,000	0 431		1			1-109- 4
9.059-8-21		Blevins, Paul	170,000	28,800	170,000	170,000	0 449		1			1-569- 2
9.059-8-32		Blevins, Paul	5,500	5,500	5,500	5,500	0 438		1			
9.059-4-4		Block, Dennis	52,000	15,500	52,000	52,000	0 210		1			1-321- 3
9.058-5-13		Block, Dennis V. Jr..	5,900	5,900	5,900	5,900	0 311	W	1			1-332- 8
9.051-6-20.1		Blow, Mary	43,000	4,900	43,000	43,000	0 210		1			1-358- 2
10.053-2-29		Blowers, Scott	62,000	8,900	62,000	62,000	0 210		1			1- 43- 6
9.051-8-19		Bocskor, Craig	51,000	6,000	51,000	51,000	0 210		1			1-448- 9
9.059-7-17		Bocskor, Darlene A.	81,000	21,200	81,000	81,000	0 433		1			1- 82- 9
9.066-4-20		Bocskor, Tibor	85,000	18,100	85,000	85,000	0 210		1			1- 73- 4
9.051-9-19		Bodah, Susie	39,000	6,000	39,000	39,000	0 210		1			1-520- 7
9.051-8-3		Boelter, Richard	82,000	7,000	82,000	82,000	0 210		1			1-557- 4
9.060-9-2		Bogardus, III, Weldon H.	52,000	6,800	52,000	52,000	0 210		1			1-387- 9
9.059-6-10		Bogart, Tracy D.	69,000	15,500	69,000	69,000	0 210		1			1-376- 5
9.074-8-4		Bogdan, Mark D.	90,000	28,100	90,000	90,000	0 210		1			1- 88- 2
9.075-10-6		Bogdan, William J.	50,000	6,700	50,000	50,000	0 210		1			1-546- 7
9.051-1-46		Bogett, Meredith E Sr. (LU)	45,000	6,700	45,000	45,000	0 210		1			1- 49- 6
9.059-5-19		Bogosian, John	143,000	28,000	143,000	143,000	0 210		1			1- 69- 1
9.059-5-20		Bogosian, John	1,800	1,800	1,800	1,800	0 311		1			1- 69- 2
9.052-1-48		Bogosian Realty Corp	66,000	9,800	66,000	66,000	0 481		1			1- 45- 4
9.052-1-49		Bogosian Realty Corp	375,000	25,400	375,000	375,000	0 481		1			1- 45- 9
9.052-1-50		Bogosian Realty Corp	67,000	5,400	67,000	67,000	0 210		1			1- 46- 1
9.060-5-2		Bogosian Realty Corp	35,000	11,300	35,000	35,000	0 484		1			1- 45- 7
9.060-5-8		Bogosian Realty Corp	34,000	5,400	34,000	34,000	0 220		1			1- 45- 5
9.060-5-3		Bogosian Realty Corp Inc	71,000	7,800	71,000	71,000	0 283		1			1- 45- 8
9.051-3-26		Boice, Gerald W.	45,000	5,100	45,000	45,000	0 210		1			1-432- 7
9.068-8-28		Boice, Justin R.	79,000	7,500	79,000	79,000	0 210		1			1-178- 2
9.050-5-29		Boice, Mary A.	37,000	4,900	37,000	37,000	0 210		1			1-505- 7
16.027-3-21		Boice, Thomas	33,000	7,500	33,000	33,000	0 210		1			1- 11- 5
9.051-7-26		Boisvert, Joseph	72,000	6,900	72,000	72,000	0 210		1			1-352- 3
9.051-9-44		Boisvert, Lawrence	49,000	6,000	49,000	49,000	0 210		1			1-337- 2
9.067-12-21		Boisvert, Robert	80,000	22,400	80,000	80,000	0 230		1			1-197- 5
9.084-2-4		Bolduc, Normand	9,300	9,300	9,300	9,300	0 311		1			1-131- 6
9.076-3-12		Bolia, Mary-Jo	46,000	7,200	46,000	46,000	0 210		1			1- 80- 8
<b>Page Totals</b>		<b>Parcels</b>	37	2,521,600	430,200	2,521,600						

School District	405801	Massena 1	2014	-----	2015	-----	Res Prp	O	R	T	Account Nbr	
Parcel Id		Name	Total Av	Land Av	Total Av	Total Av	Pct Cls	C	S	S	C	
9.074-10-19		Bolick, Craig M.	105,500	12,700	105,500	105,500	0 210		1			1-405- 1
9.083-2-9		Bolster, Edward	51,000	4,800	51,000	51,000	0 210		1			1-226- 5
9.068-3-27		Bolster, Edward Jr.	54,000	6,500	54,000	54,000	0 210		1			1- 19- 1
9.068-14-40		Bolster, William w/LU	63,000	6,700	63,000	63,000	0 210		1			1-332- 5
9.058-3-37		Bolt, Christopher	49,000	5,500	49,000	49,000	0 210		1			1-347- 5
9.042-3-10		Bombard, Bruce	65,000	7,500	65,000	65,000	0 210		1			1- 46- 6
9.043-2-68		Bombard, Jay	48,000	6,300	48,000	48,000	0 210		1			1- 46- 7
9.082-5-23		Bond, Tiffany	43,000	6,600	43,000	43,000	0 210		1			1-301- 8
9.057-8-2		Bond, Travis J.	64,000	10,800	64,000	64,000	0 210		1			1-153- 3
9.051-2-45		Booras, Chris	53,000	6,500	53,000	53,000	0 230		1			1-367- 5
9.051-3-28		Booras, Chris	51,700	5,100	51,700	51,700	0 230		1			1-526- 2
9.066-1-40		Booras, Chris	150,000	27,000	150,000	150,000	0 210		1			1- 9- 5. 3
9.067-12-7		Booras, Chris	11,500	11,500	11,500	11,500	0 311		1			1-202- 8
9.082-2-4		Booras, Chris	42,000	6,800	42,000	42,000	0 210		1			1-578- 3
9.051-2-25		Booras, Chris G.	5,600	5,600	5,600	5,600	0 311		1			1-570- 7
9.082-3-7		Booras, Chris G.	42,000	6,800	42,000	42,000	0 210		1			1-517- 8
9.060-3-26		Booras, Chris George	31,000	5,400	31,000	31,000	0 210		1			1-349- 6
9.067-12-6		Booras, Chris George	46,000	6,900	46,000	46,000	0 230		1			1-342- 1
9.042-4-79		Booth, Betty A.	60,000	6,300	60,000	60,000	0 210		1			1-565- 6
9.060-7-30		Booth, Karl	54,000	6,100	54,000	54,000	0 210		1			1-449- 4
9.075-3-17		Booth, Karl T.	96,000	8,700	96,000	96,000	0 210		1			1-505- 8
9.050-7-22		Booth, Steven P.	53,000	10,800	50,500	50,500	0 210		1			1-303- 1
9.066-5-15.1		Boots, Charles R.	139,000	24,600	139,000	139,000	0 210		1			1-264- 1
9.051-4-30		Boots, Mary (LU)	47,000	5,700	47,000	47,000	0 210		1			1- 48- 7
10.053-1-25		Boprey, Richard A.	65,000	12,300	65,000	65,000	0 210		1			1- 1- 1
9.068-10-10		Boprey, Scott L.	50,000	6,500	50,000	50,000	0 210		1			1-313- 8
9.060-7-37		Bordeau, Pauline E.	56,000	6,100	56,000	56,000	0 210		1			1-378- 2
9.076-5-30		Bordeau, Richard	83,000	13,600	83,000	83,000	0 210		1			1-576- 3
9.041-1-2		Borgosz, Gary F.	150,000	18,000	150,000	150,000	0 210		1			
9.043-3-23		Borsellino, Ann R.	51,000	6,700	51,000	51,000	0 210		1			1-271- 9
9.066-11-7		Boscoe, James Robert	75,000	17,500	75,000	75,000	0 210		1			1- 49- 2
9.050-10-39		Boslet, Susan J.	49,000	6,400	49,000	49,000	0 210		1			1-252- 8
9.060-8-18		Bouchard, Lana J.	39,500	5,200	39,500	39,500	0 210		1			1- 49- 9
9.049-3-4		Bouchard, Lynn R.	61,000	10,800	61,000	61,000	0 210		1			1-517- 1
9.082-3-13		Bouchard, Megan	42,000	6,800	42,000	42,000	0 210		1			1-183- 3
9.042-1-30		Bouchard, Michael J.	116,000	28,300	116,000	116,000	0 210		1			1-446-4.5
9.067-6-16		Boudreau, Joseph J.	84,000	16,500	84,000	84,000	0 210		1			1-386- 9
<b>Page Totals</b>		<b>Parcels</b>	37	2,345,800	365,900	2,343,300						

School District	405801	Massena 1	2014	-----	2015	-----	Res Prp	O	R	T	Account Nbr
Parcel Id		Name	Total Av	Land Av	Total Av	Total Av	Pct Cls	C	S	S	C
9.067-6-45		Boudreau, Joseph J.	5,000	5,000	5,000	5,000	0 311		1		1-347- 3
9.042-1-36		Boulais, Andrew J.	160,000	27,600	160,000	160,000	0 210		1		1-446-4.11
9.068-13-21		Bourdon, Jeffrey	64,000	6,500	64,000	64,000	0 210		1		1-360- 3
9.068-9-5		Boutot, Steve	48,000	6,200	48,000	48,000	0 210		1		1-427- 8
9.060-11-28		Boutot, Steve J.	32,000	6,200	32,000	32,000	0 210		1		1- 35- 7
9.067-12-22		Boutot, Steven	78,000	8,200	78,000	78,000	0 210		1		1-197- 6
9.067-4-7		Boutot, Steven J.	53,000	8,400	53,000	53,000	0 220		1		1-502- 6
9.067-4-8		Boutot Auto Sales, LLC	60,000	20,900	60,000	60,000	0 433		1		1-100- 9
9.075-3-7		Bovay, Chad R.	78,000	17,000	78,000	78,000	0 210		1		1-324- 1
9.075-3-8		Bovay, Chad R.	3,800	3,800	3,800	3,800	0 311		1		1-324- 2
9.083-7-33		Bovay, Richard	42,000	7,200	42,000	42,000	0 210		1		1-139- 9
9.066-11-3		Bovay, Richard Jr.	74,000	16,900	74,000	74,000	0 210		1		1- 14- 1
9.042-12-13		Bowles, James	52,000	8,500	52,000	52,000	0 210		1		1- 65- 6
9.060-11-16		Boyce, John	3,000	3,000	3,000	3,000	0 311		1		1-113- 5
9.060-11-5		Boyce, John R.	7,600	7,600	7,600	7,600	0 311		1		1-548- 3
9.060-11-6		Boyce, John R.	5,600	5,600	5,600	5,600	0 311		1		1- 22- 7
9.060-11-11		Boyce, John R.	2,900	2,900	2,900	2,900	0 311		1		1- 22- 6
9.060-11-14		Boyce, John R.	2,700	2,700	2,700	2,700	0 311		1		1-113- 6
9.060-11-15		Boyce, John R.	2,700	2,700	2,700	2,700	0 311		1		1-113- 4
9.060-11-43		Boyce, John R.	4,000	4,000	4,000	4,000	0 311		1		1-544- 9
9.060-11-12		Boyce, John R. Jr.	2,900	2,900	2,900	2,900	0 311		1		1-144- 8
9.076-6-23		Boyce, John R. Jr.	89,000	15,700	89,000	89,000	0 210		1		1-118-6.1
9.060-8-13		Boyce, Pauline	87,000	23,000	87,000	87,000	0 484		1		1- 54- 4
9.057-3-6		Boyce, Pauline S.	83,000	23,900	83,000	83,000	0 210		1		1-515- 1
9.060-8-62.1		Boychuck, Michael J.	61,000	6,600	61,000	61,000	0 210		1		1- 69- 8
9.051-9-11		Boychuk, Michael J.	59,000	6,000	59,000	59,000	0 210		1		1-460- 1
9.060-8-39		Boyden, Stacy M.	44,000	5,200	44,000	44,000	0 210		1		1-122- 2
9.074-14-3		Boyea, Kathleen	90,000	27,100	90,000	90,000	0 210		1		1-356- 1
9.083-6-44		Boyea, Linda M.	69,000	7,500	69,000	69,000	0 210		1		1-545- 5
9.082-5-18		Boyea, Rita M (LU)	42,000	6,800	42,000	42,000	0 210		1		1- 27- 2
9.066-7-10		Boyea, Vincent E.	138,000	29,100	138,000	138,000	0 210		1		1-514- 4
9.051-9-12		Boyer, Henry F (LU)	54,000	6,800	54,000	54,000	0 210		1		1- 55- 7
9.042-2-30		Boyer, Robert (LU)	53,000	6,700	53,000	53,000	0 210		1		1- 56- 1
9.051-3-32		Boyer, Wayne	54,000	5,000	54,000	54,000	0 220		1		1-480- 6
9.082-6-6		Brabaw, Matthew J.	61,000	14,700	70,000	70,000	0 210		1		1-507- 4
9.050-4-3		Bradford, Brenda M.	51,500	6,600	51,500	51,500	0 210		1		1-233- 1
9.042-6-10		Bradish, Bruce A.	53,000	7,100	53,000	53,000	0 210		1		1-533- 4
<b>Page Totals</b>		<b>Parcels</b>	37	1,869,700	371,600	1,878,700					

School District	405801	Massena 1	2014	-----	2015	-----	Res Prp	O	R	T	Account Nbr	
Parcel Id		Name	Total Av	Land Av	Total Av	Total Av	Pct Cls	C	S	S	C	
9.051-9-29		Bradish, Kelly P.	39,000	6,000	39,000	39,000	0 210		1			1- 95- 7
9.075-3-27		Bradish, Michael W.	76,000	7,300	76,000	76,000	0 210		1			1-335- 5
9.082-2-15		Bradish, Stephen	54,600	6,800	54,600	54,600	0 210		1			1-577- 8
9.060-3-18		Bradley, Jane M.	48,000	5,600	48,000	48,000	0 210		1			1-563- 4
9.068-12-31		Brailsford, Jennifer L.	71,000	6,500	71,000	71,000	0 210		1			1-126- 6
9.068-11-13		Brainard, Amy L.	48,000	5,500	48,000	48,000	0 210		1			1- 19- 2
9.068-8-21		Brainard, Darlene (LU) A.	42,000	6,000	42,000	42,000	0 210		1			1-290- 8
9.050-6-2		Brainard, Duane	28,000	6,600	28,000	28,000	0 210		1			1-223- 3
9.067-6-32		Brainard, Duane	84,000	13,800	84,000	84,000	0 210		1			1-163- 3
10.053-2-31		Brais, Raymond	64,000	9,600	64,000	64,000	0 210		1			1- 57- 9
9.068-7-23		Brais, Ruby	52,000	7,200	52,000	52,000	0 210		1			1-502- 1
9.060-8-61		Branchaud, Anita	30,000	6,600	30,000	30,000	0 210		1			1-180- 6
9.051-8-11		Brand, Robert T.	63,000	6,000	63,000	63,000	0 210		1			1-137- 4
* 9.050-1-18.42		Brannen, Craig A.	4,000	4,000	4,000	4,000	0 311		1			
* 9.050-1-29		Brannen, Craig A.	10,000	10,000	10,000	10,000	0 311		1			1-299- 9. 1
9.050-1-29.1		Brannen, Craig A.		14,000	14,000	14,000	0 311		1			
16.026-6-3		Brannen, Craig A.	82,650	19,600	82,650	82,650	0 210	W	1			1-202-1.19
9.050-1-18.2		Brannen, William	8,000	8,000	8,000	8,000	0 322		1			
9.050-1-18.3		Brannen, William	70,000	12,000	70,000	70,000	0 240		1			
9.066-7-3		Brault, Bernard	95,000	28,200	95,000	95,000	0 210		1			1-203- 7
9.051-9-34.1		Brault, David M.	84,000	6,200	84,000	84,000	0 210		1			1-451- 7
10.077-1-6		Brault, Kevin Edward	79,000	39,600	79,000	79,000	0 210	W	1			1- 58- 2
9.059-13-38		Bregg, Andrew (LC)	45,000	16,300	45,000	45,000	0 220		1			1- 33- 6
9.060-7-15		Breitbeck, Jessica L.	48,000	6,200	48,000	48,000	0 210		1			1-312- 4
9.051-4-16		Breitbeck, Kurt	44,000	5,600	44,000	44,000	0 210		1			1-430- 9
9.059-5-3		Breitbeck, Verda (LU)	79,000	15,300	79,000	79,000	0 210		1			1- 59- 2
9.051-4-34.1		Bresett, Lisa M.	67,000	13,800	67,000	67,000	0 210		1			1-169- 8
9.058-7-7		Bridges Place Properties, Inc	505,000	30,200	505,000	505,000	0 416		1			1-244- 5
9.067-5-39		Brien, Logan	63,000	16,200	63,000	63,000	0 210		1			1-488- 5
9.058-1-3		Brietbeck, Kurt T.	49,000	11,400	49,000	49,000	0 220		1			1- 50- 3
9.051-9-13		Briggs, Crispian G.	50,000	6,000	50,000	50,000	0 210		1			1-309- 2
9.057-9-12		Briggs, Gil W. (LC).	26,000	14,100	26,000	26,000	0 210	W	1			1-554- 2
9.043-1-13		Briggs, Julie A.	50,000	6,700	50,000	50,000	0 210		1			1-500- 8
9.042-12-18		Briggs, Kelley M.	50,000	6,900	50,000	50,000	0 210		1			1-426- 9
9.058-2-50		Brin, Michael F.	62,000	7,700	62,000	62,000	0 210		1			1-251- 5
9.074-12-16		Broadbent, David F.	63,000	19,300	63,000	63,000	0 210		1			1-275- 3
9.074-5-8		Broderick, Patrick	93,000	24,000	93,000	93,000	0 210		1			1-437- 2
<b>Page Totals</b>		<b>Parcels</b>	35	2,412,250	420,800	2,426,250						

School District	405801	Massena 1	2014	-----	2015	-----	Res Prp	O	R	T	Account Nbr
Parcel Id		Name	Total Av	Land Av	Total Av	Total Av	Pct Cls	C	S	S	C
9.074-6-19		Brodeur, Claude R.	97,000	24,000	97,000	97,000	0 210		1		1-585- 6
9.059-6-23		Brody, Robert	30,000	7,000	30,000	30,000	0 312		1		1-420- 4
9.059-6-24		Brody, Robert	99,000	19,900	99,000	99,000	0 210		1		1-420- 3
9.066-1-4		Broer, Sylvia	75,000	17,000	75,000	75,000	0 220		1		1-101- 1
9.050-2-5		Bromley, Egbert	66,000	11,600	66,000	66,000	0 210		1		1- 60- 5
9.057-2-21		Bronchetti, Anthony (LU)	80,000	23,000	80,000	80,000	0 210		1		1-447- 7
9.058-3-52		Bronchetti, Daniel	70,000	8,400	70,000	70,000	0 210		1		1- 60- 7
9.051-10-30		Bronchetti, James	57,000	6,500	57,000	57,000	0 210		1		1- 61- 1
9.042-5-14		Bronchetti, Mark A.	57,000	7,700	57,000	57,000	0 210		1		1- 61- 5
9.074-9-16		Bronchetti, Patrick A.	150,000	21,900	150,000	150,000	0 210		1		1-216- 6
9.074-9-17.2		Bronchetti, Patrick A.	1,500	1,200	1,500	1,500	0 312		1		1-4-1.2
9.050-4-12		Bronchetti, Paul J.	45,000	6,200	45,000	45,000	0 210		1		1- 61- 2
9.050-3-26		Bronchetti, Rosemary	61,000	6,900	61,000	61,000	0 210		1		1- 61- 3
9.049-3-3		Brooking, Luanne E.	79,000	10,800	79,000	79,000	0 210		1		1- 61- 7
9.060-5-23		Brooks, Amanda	47,000	5,400	47,000	47,000	0 210		1		1- 69- 4
9.083-5-24		Brothers, Bradley	59,000	14,400	59,000	59,000	0 210	W	1		1- 31- 8
9.051-11-25		Brothers, Carrie A.	43,000	6,200	43,000	43,000	0 210		1		1-193- 7
9.042-6-24		Brothers, Daniel	52,000	6,800	52,000	52,000	0 210		1		1-132- 8
9.058-3-46		Brothers, Gary Lee	64,000	6,600	64,000	64,000	0 210		1		1-313- 3
9.060-11-36		Brothers, Margo J.	3,000	3,000	3,000	3,000	0 311		1		1- 70- 4. 1
9.074-5-5		Brothers, Robert L (LU)	135,000	24,000	135,000	135,000	0 210		1		1- 19- 4
9.059-13-15		Brouse, Howard	64,000	15,500	64,000	64,000	0 210		1		1-260- 3
9.075-2-29		Brown, Frank G.	63,000	23,000	63,000	63,000	0 210		1		1-303- 2
9.066-3-12		Brown, Joseph W.	76,000	16,200	76,000	76,000	0 210		1		1-486- 8
9.059-6-7		Brown, Lawrence	64,000	15,500	64,000	64,000	0 210		1		1- 65- 3
9.060-3-39		Brown, Philip E.	50,000	22,200	50,000	50,000	0 486		1		1-580- 2
9.082-5-34		Brown, Ronnie P.	51,500	6,600	51,500	51,500	0 210		1		1- 27- 5
9.074-10-31		Brown, Ruth N (LU)	88,000	23,600	88,000	88,000	0 210		1		1-398- 4
9.076-2-27		Brown, Shirley M (LU)	43,000	6,700	43,000	43,000	0 210		1		1-327- 4
9.050-11-9		Brown, Timothy	66,000	6,900	66,000	66,000	0 210		1		1-315- 7
9.042-2-16		Brown, Todd W.	59,000	7,200	59,000	59,000	0 210		1		1-573- 3
9.051-6-33		Brown, William	54,000	6,300	54,000	54,000	0 210		1		1-131- 7
9.051-10-9		Brown, William	46,000	6,100	46,000	46,000	0 210		1		1-212- 7
9.066-2-7		Brown, William	76,000	18,400	76,000	76,000	0 210		1		1-226- 8
9.050-5-2		Brown, William D.	57,000	6,700	57,000	57,000	0 220		1		1-309- 3
9.050-5-3		Brown, William D.	9,900	9,900	9,900	9,900	0 330		1		1-497- 3
9.051-10-8		Brown, William D.	57,000	6,100	57,000	57,000	0 220		1		1- 23- 7
<b>Page Totals</b>		<b>Parcels</b>	37	2,294,900	435,400	2,294,900					

School District	405801	Massena 1	2014	-----	2015	-----	Res Prp	O	R	T	Account Nbr	
Parcel Id		Name	Total Av	Land Av	Total Av	Total Av	Pct Cls	C	S	S	C	
9.060-8-45		Brown, William D.	26,000	5,200	26,000	26,000	0 210		1			1-311- 7
9.060-8-46		Brown, William D.	44,000	5,200	44,000	44,000	0 220		1			1-311- 9
9.066-2-8		Brown, William D.	77,000	18,300	77,000	77,000	0 230		1			1- 73- 6
9.057-2-10		Brown, William L.	140,000	20,700	140,000	140,000	0 210		1			1-534- 4
9.042-1-49		Brownell, Janet	110,000	11,800	110,000	110,000	0 210		1			1-413- 7
9.060-8-31		Brownell, Paul D.	54,000	5,600	54,000	54,000	0 210		1			1-539- 4
9.059-3-13		Brush, Clarence F.	57,000	6,700	57,000	57,000	0 210		1			1-306- 2
9.042-12-7		Bryant, Evelyn M.	69,000	7,300	69,000	69,000	0 210		1			1-544- 6
9.084-2-40		Buckshot, Lori Lee	192,000	46,500	192,000	192,000	0 210	W	1			1-33-4.15
9.068-13-28		Bukowski, Maria E.	57,800	7,100	57,800	57,800	0 210		1			1-220- 7
9.050-11-4		Bulger, Herrick	35,000	6,900	35,000	35,000	0 210		1	R		1-412- 1
9.066-6-4		Bulger, Herrick	103,000	21,900	103,000	103,000	0 210		1			1-492- 4
9.083-6-8.1		Bullock, John	46,000	7,100	46,000	46,000	0 210		1			1-234- 2
9.050-5-23.1		Bullock, Kimberly	35,700	7,500	35,700	35,700	0 210		1			1-246- 4
9.058-3-51		Bunnell, Jennifer A.	31,000	7,900	31,000	31,000	0 210		1			1- 9- 7
9.050-1-14		Burditt, Leo (LU)	58,500	12,400	58,500	58,500	0 210		1			1- 25- 8
9.067-12-12		Burgoyne, Krystle L.	56,000	5,900	56,000	56,000	0 210		1			1-503- 5
9.067-12-29		Burgoyne, Krystle L.	3,500	3,500	3,500	3,500	0 311		1			
9.051-1-66		Burke, Catherine A.	41,000	6,700	41,000	41,000	0 210		1			1- 61- 9
9.083-6-21.21		Burke, Donna J (LU)	57,000	8,600	57,000	57,000	0 210		1			1-201-6.2
9.050-3-34		Burke, George A (LU)	78,000	21,900	78,000	78,000	0 484		1			1- 88- 7
9.083-6-19.1		Burke, Mark J.	69,000	6,400	69,000	69,000	0 210		1			1-107- 3.1
9.083-6-35		Burke, Shawn	88,000	24,500	88,000	88,000	0 449		1			1-201- 3
9.066-11-21		Burke, w/LU, Bonnie J.	98,000	17,500	98,000	98,000	0 210		1			1- 70- 2
9.074-7-24		Burley, Allan J.	109,000	22,900	109,000	109,000	0 210		1			1-526- 6
9.067-1-5		Burley, Carmen	193,000	26,200	193,000	193,000	0 481		1			1- 80- 3
9.067-1-35		Burley, Carmen J.	1,500	1,500	1,500	1,500	0 438		1			1- 39- 8
9.058-4-13		Burley, Kimberly E.	48,000	4,900	48,000	48,000	0 220		1			1-406- 1
9.083-5-22		Burley, Kimberly E.	12,000	8,300	12,000	12,000	0 210		1			1-220- 9
9.066-6-23		Burley, Timothy	129,000	22,400	129,000	129,000	0 210		1			1-297- 8
9.084-2-1		Burlington Realty Associates	892,000	74,800	892,000	892,000	0 411		1			1-448- 6
9.067-13-21		Burnett, John	140,000	16,300	140,000	140,000	0 483		1			1-403- 1
9.051-4-21		Burnett, Vicki L.	47,000	5,600	47,000	47,000	0 210		1			1-240- 4
9.051-6-15.1		Burnett, Vicki L.	56,000	6,200	56,000	56,000	0 220		1			1-376- 7
9.066-11-20		Burnham, Basil J.	81,000	17,500	81,000	81,000	0 210		1			1- 71- 5
9.074-4-18		Burnham, Lucille (LU)	102,000	24,000	102,000	102,000	0 210		1			1- 71- 7
9.059-5-21		Burns, Anna M.	139,000	22,800	139,000	139,000	0 210		1			1-555- 1
<b>Page Totals</b>		<b>Parcels</b>	37	3,576,000	546,500	3,576,000						

School District	405801	Massena 1	2014	-----	2015	-----	Res Prp	O	R	T	Account Nbr	
Parcel Id		Name	Total Av	Land Av	Total Av	Total Av	Pct Cls	C	S	S	C	
9.066-10-13.1		Burns, Myron	190,000	26,800	190,000	190,000	0 210		1			
10.053-1-26		Burrows, Phyllis	82,000	13,900	82,000	82,000	0 210		1			1- 73- 2
9.051-10-23		Bush, Jerry J.	41,000	6,100	41,000	41,000	0 210		1			1- 18- 6
9.074-10-18		Bush, Joyce Page (LU)	80,000	11,400	80,000	80,000	0 210		1			1-538- 5
9.066-7-21		Bush, Kayla	67,000	21,900	67,000	67,000	0 210		1			1-120- 1
9.067-6-42		Bush, Randy J.	64,000	16,900	64,000	64,000	0 210		1			1-153- 5
9.067-13-9		Bush, Robert E.	51,000	6,400	51,000	51,000	0 210		1			1-140- 6
9.058-2-56		Bushnell, Emile Trust B.	8,100	8,100	8,100	8,100	0 311		1			1-78-8
9.050-1-19.1		Bushnell, Emilie B (Trust)	29,500	29,500	29,500	29,500	0 311		1			1- 74- 3.1
9.058-2-57		Bushnell, Emilie Trust B.	6,700	6,700	6,700	6,700	0 311		1			1- 74- 2
9.050-8-56		Bushnell Trust, Emile B.	6,000	6,000	6,000	6,000	0 311		1			1- 74- 8
9.050-8-55		Bushnell Trust, Emilie B.	6,600	6,600	6,600	6,600	0 311		1			1- 74- 6
9.050-8-58		Bushnell Trust, Emilie B.	7,500	7,500	7,500	7,500	0 311		1			1-74-1
9.074-6-7		Butler, Randall	87,000	21,900	87,000	87,000	0 210		1			1- 75- 4
9.067-2-11		Byrns Realty of New York, LLC	70,000	6,900	70,000	70,000	0 483		1			1-470- 5
9.050-2-1.11		CAC Equity Trust	321,000	87,700	321,000	321,000	0 482		1			1- 56- 7.1
9.050-8-31		Cadarette, Eugene	48,000	7,500	48,000	48,000	0 220		1			1-109- 8
9.042-4-60		Cadieux, Gerald (etal)	50,000	6,700	50,000	50,000	0 210		1			1-458- 5
9.082-2-10		Cameron, Diane M.	50,000	6,800	50,000	50,000	0 210		1			1- 4- 6
9.060-11-35		Cameron, John T.	4,200	4,200	4,200	4,200	0 311		1			1- 70- 4. 2
9.060-11-29		Cameron, John T	63,000	6,200	63,000	63,000	0 210		1			1-428- 7
9.068-6-8		Cameron, Mark	10,000	8,000	10,000	10,000	0 484		1			1-126- 7
9.059-4-5		Cameron, Thomas	55,000	7,200	55,000	55,000	0 210		1			1-192- 2
9.042-6-21		Cameron, Timothy R.	50,000	6,000	50,000	50,000	0 210		1			1-453- 4
9.043-2-64		Cameron, Timothy R.	67,000	8,900	67,000	67,000	0 210		1			1-236- 5
9.051-10-36		Campbell, Gerald	61,000	6,100	61,000	61,000	0 210		1			1- 79- 5
9.043-2-15		Campbell, Gloria (LU)	56,000	6,300	56,000	56,000	0 210		1			1-256- 5
9.051-7-6		Campbell, Jacque	59,000	4,600	59,000	59,000	0 210		1			1-185- 1
9.068-11-8		Campbell, James S.	39,000	5,800	39,000	39,000	0 210		1			1- 50- 2
9.057-3-17		Campbell, Richard J.	237,000	68,900	237,000	237,000	0 210		1			1-558- 9.1
9.068-15-4		Campeau, Guy R.	54,000	7,200	54,000	54,000	0 220		1			1-340- 5
9.059-3-32.1		Canfield, Ann (LU)	33,000	7,400	33,000	33,000	0 210		1			1-249- 8
9.058-3-21		Canfield (LU), Sandra M.	55,000	6,900	55,000	55,000	0 210		1			1-274- 2
9.083-7-29		Cappiello, Reanan K.	79,000	8,000	79,000	79,000	0 220		1			1-364- 4
9.050-4-10		Cappione, Benjamin G.	2,500	2,500	2,500	2,500	0 311		1			1- 82- 1
9.050-4-20		Cappione, Benjamin G.	108,000	20,200	108,000	108,000	0 210		1			1-81-9.1
9.050-4-22		Cappione, Benjamin G.	3,500	3,500	3,500	3,500	0 311		1			1- 82- 6
<b>Page Totals</b>		<b>Parcels</b>	37	2,301,600	493,200	2,301,600						



School District	405801	Massena 1	2014	-----	2015	-----	Res Prp	O	R	T	Account Nbr	
Parcel Id		Name	Total Av	Land Av	Total Av	Total Av	Pct Cls	C	S	S	C	
9.066-8-15		Cappione, David	144,000	23,600	144,000	144,000	0 210		1			1-258- 6
9.074-2-19		Cappione, Francis	27,500	27,500	27,500	27,500	0 311		1			1- 83- 2
9.066-9-5.1		Cappione, Joseph	249,000	32,100	249,000	249,000	0 210		1			626- 5
9.050-10-25		Cappione, Marc J.	68,000	6,100	68,000	68,000	0 210		1			1-388- 5
9.074-2-20		Cappione, Mary P.	151,000	27,100	151,000	151,000	0 210		1			1- 82- 3
9.057-3-9.1		Cappione, Samuel A (LU)	112,000	23,300	112,000	112,000	0 210		1			1- 66- 3
9.051-8-12		Cappione, Susan C.	65,000	5,900	65,000	65,000	0 220		1			1-378- 1
9.067-12-27		Cappione, Susan C.	46,000	6,700	46,000	46,000	0 210		1			1-276- 4
10.061-3-2		Cappione, Susan C.	60,000	6,000	60,000	60,000	0 220		1			1-490- 5
9.051-2-46		Cappione A Inc	6,500	6,500	6,500	6,500	0 330		1			1- 79- 8
9.051-2-38		Cappione A Inc	15,000	15,000	15,000	15,000	0 330		1			1-627-2
9.051-2-47		Cappione Inc. , Amedio	431,000	33,900	431,000	431,000	0 449		1			1- 82- 2.1
9.051-3-10		Capron, Adam W.	21,000	4,900	21,000	21,000	0 210		1			1-494- 1
9.051-5-14		Carbino, Michele M.	58,000	5,200	58,000	58,000	0 210		1			1-528- 8
9.060-6-29		Carbone, Gail A (LU)	56,000	5,200	56,000	56,000	0 210		1			1- 84- 1
9.060-6-30		Carbone, Gail A (LU)	12,800	4,800	12,800	12,800	0 312		1			1- 40- 5
9.060-6-31		Carbone, Gail A (LU)	900	900	900	900	0 311		1			1-588-14
9.050-2-25		Carbone, Joseph (LU)	60,000	12,400	60,000	60,000	0 210		1			1- 83- 7
9.050-8-48		Carbone, Samuel D.	49,000	5,800	49,000	49,000	0 210		1			1-304- 1
9.051-9-41		Carbone, Samuel D. Jr..	35,000	6,000	35,000	35,000	0 210		1			1-160- 5
10.053-1-18		Cardinal, Bernard	72,400	8,300	72,400	72,400	0 210		1			1-290- 1
10.053-2-32		Cardinell, James E.	76,000	11,800	76,000	76,000	0 210		1			1-293- 5
9.042-4-14		Carlin, Nicole Lee	65,000	6,700	65,000	65,000	0 210		1			1-280- 8
9.050-3-23		Carney, Carol J.	65,000	7,200	65,000	65,000	0 210		1			1-252- 4
9.051-9-9		Caron, Raymond G. III.	58,000	5,600	58,000	58,000	0 220		1			1-381- 6
9.083-7-53		Carr, Candace	42,000	7,100	42,000	42,000	0 210		1			1- 26- 6
9.042-7-29		Carr, Patrick	52,000	12,300	52,000	52,000	0 210		1			1- 59- 3
9.068-8-19		Carr, Robert	62,000	6,200	62,000	62,000	0 210		1			1- 60- 3
9.051-2-3		Carr (f.k.a. Burnett), Lee Mary	38,000	6,200	38,000	38,000	0 210		1			1-148- 8
10.053-2-9		Carr-Silver, Shelly L.	42,000	10,800	42,000	42,000	0 210		1			1- 2- 5
9.067-6-23.1		Carrier, Armand (LU)	97,000	20,400	97,000	97,000	0 220		1			1-297- 6
9.082-5-50		Carrier, Armand J (LU)	38,200	6,800	38,200	38,200	0 210		1			1- 87- 3
9.050-6-15		Carriere, Dennis	32,200	7,000	32,200	32,200	0 210		1			1- 87- 9
9.051-7-2		Carriere, Dennis	50,000	6,700	50,000	50,000	0 230		1			1-307- 2
9.066-12-16		Carriere, Dennis P.	105,000	12,900	105,000	105,000	25 411		1			1-538- 4
9.066-1-11		Carriere, Robin	39,000	21,400	39,000	39,000	0 210		1			1- 93- 4
9.067-12-11		Carroll, Mary Margaret	40,000	5,900	40,000	40,000	0 210		1			1- 88- 4
<b>Page Totals</b>		<b>Parcels</b>	37	2,641,500	422,200	2,641,500						

School District	405801	Massena 1	2014	-----	2015	-----	Res Prp	O	R	T	Account Nbr
Parcel Id		Name	Total Av	Land Av	Total Av	Total Av	Pct Cls	C	S	S	C
9.066-7-8		Carroll, Michael	112,000	25,600	112,000	112,000	0 210		1		1-320- 5
9.067-2-27		Carroll, Patrick	52,000	16,100	58,000	58,000	0 481		1		1-370- 4
9.066-7-28		Carron, Joseph F.	100,000	24,500	100,000	100,000	0 210		1		1-334- 3
9.074-7-14		Cartin, Neal K.	79,000	24,500	79,000	79,000	0 210		1		1- 32- 8
9.082-5-32		Cartin, Terri J.	63,000	6,600	63,000	63,000	0 210		1		1-586- 2
9.076-5-19		Caruso, James C.	60,000	9,900	60,000	60,000	0 210		1		1- 6- 9
9.084-2-8.2		Carvel, Francis	82,000	21,700	82,000	82,000	0 210		1		
9.067-6-1		Carvel, John P.	67,000	9,000	67,000	67,000	0 483		1		1- 88- 8
9.067-6-2		Carvel, John P.	58,000	17,700	58,000	58,000	0 210		1		1-126- 8
9.075-3-5		Carvill, James E (LU)	101,000	19,100	101,000	101,000	0 210		1		1-140- 3
9.042-4-78		Case, Catherine (LU)	47,000	6,700	47,000	47,000	0 210		1		1- 89- 7
9.051-2-11		Case, Daniel	51,800	6,200	51,800	51,800	0 210		1		1-406- 7
9.057-9-15		Casey, Anita	28,000	5,900	28,000	28,000	0 210		1		1-491- 8
9.066-11-31		Casey, Patrick M.	71,000	17,500	71,000	71,000	0 210		1		1- 23- 2
10.069-1-58		Cash, Ralph	86,000	12,800	86,000	86,000	0 210		1		1-390- 1
9.050-11-5		Cash, Sally	54,000	6,900	54,000	54,000	0 210		1		1- 49- 8
9.050-7-12		Caskinette, Catherine	68,000	10,800	68,000	68,000	0 210		1		1-412- 8
9.067-6-31		Casselman, Mary Ellen	57,500	16,800	57,500	57,500	0 210		1		1- 90- 1
9.050-3-41		Castagnier, Scott	49,000	6,700	49,000	49,000	0 210		1		1-378- 3
9.068-14-15		Castagnier, Todd L.	72,100	7,100	72,100	72,100	0 210		1		1-143- 9
9.068-10-2		Castell, Christopher R.	43,000	6,400	43,000	43,000	0 210		1		1- 68- 6
9.068-12-18		Castle, Gerald	36,000	6,500	36,000	36,000	0 210		1		1- 72- 2
9.066-2-20		Castleman, David E.	82,000	17,500	82,000	82,000	0 210		1		1- 2- 2
9.042-11-1		Castleman (LU), Paul D.	56,000	7,100	56,000	56,000	0 210		1		1- 90- 4
9.060-1-11		Caswell, Adam T.	66,000	16,800	66,000	66,000	0 210		1		1-564- 7
9.050-3-29		Catanzarite, Dominick F (LU)	72,700	6,200	72,700	72,700	0 210		1		1- 90- 7
9.050-3-30		Catanzarite, Dominick F (LU)	600	600	600	600	0 311		1		1- 90- 6
10.061-3-29		Catanzarite, Frank (LU)	40,000	5,900	40,000	40,000	0 220		1		1- 91- 1
9.074-9-18		Catanzarite, Joan L.	95,000	24,600	95,000	95,000	0 210		1		1- 3- 9
9.060-4-38		Catanzarite, Josephine M.	57,000	5,000	57,000	57,000	0 210		1		1- 91- 4
9.066-7-14		Catanzarite, Josephine M.	153,000	26,500	153,000	153,000	0 210		1		1- 9- 2
9.067-6-12		Catanzarite, Susan	59,000	13,700	59,000	59,000	0 210		1		1-273- 5
9.074-6-18		Catton, Jonathan	65,000	24,000	65,000	65,000	0 210		1		1- 97- 6
9.051-10-22		Cavanaugh, Carolyn M.	31,000	5,900	31,000	31,000	0 210		1		1-402- 3
9.068-9-4		Caza, April	64,000	6,200	64,000	64,000	0 210		1		1- 85- 1
9.068-7-17		Caza, Dale A.	52,000	6,300	52,000	52,000	0 210		1		1-347- 6
9.042-7-8		Caza, Elizabeth (LU)	61,000	6,700	61,000	61,000	0 210		1		1- 92- 2
<b>Page Totals</b>		<b>Parcels</b>	37	2,391,700	458,000	2,397,700					

School District	405801	Massena 1	2014	-----	2015	-----	Res Prp	O	R	T	Account Nbr	
Parcel Id		Name	Total Av	Land Av	Total Av	Total Av	Pct Cls	C	S	S	C	
9.066-6-19.11		Caza, Linda K.	178,000	37,200	178,000	178,000	0 210		1			1-164- 4
9.051-11-23		Caza, Michael	47,000	6,200	47,000	47,000	0 210		1			1-402- 4
9.051-5-15		Caza, Tressa	34,000	5,200	34,000	34,000	0 210		1			1-435- 2
9.042-2-29		Cecot, Milton	60,000	6,700	60,000	60,000	0 210		1			1- 77- 2
9.042-6-4		Cedars Realestate Inc	36,000	7,400	36,000	36,000	0 210		1			1- 81- 8
9.050-8-46		Cedars Realestate Inc	50,000	7,000	50,000	50,000	0 210		1			1-212- 9
9.051-9-48		Cedars Realestate Inc	67,000	7,000	67,000	67,000	0 210		1			1-340- 1
9.058-4-8		Cedars Realestate Inc	51,000	6,400	51,000	51,000	0 220		1			1-435- 1
9.059-13-32		Cedars Realestate Inc	53,000	15,800	53,000	53,000	0 210		1			1-516- 1
9.068-4-21		Cedars Realestate Inc	40,000	6,500	40,000	40,000	0 210		1			1-200- 3
9.083-4-24		Cedars Realestate Inc	33,000	7,300	33,000	33,000	0 220		1			1-176- 7
9.059-3-26		Cedars Realestate, Inc.	66,000	6,000	66,000	66,000	0 210		1			1-205- 1
9.058-4-2		Cemetery Exempt	26,700	26,100	26,700	26,700	0 695		8			8-622- 4
9.059-2-25		Cemetery Exempt	94,000	35,100	94,000	94,000	0 695		8			8-623- 2
9.060-9-13		Cemetery Exempt	8,300	8,300	8,300	8,300	0 695		8			8-622- 8
9.066-12-20		Cemetery Exempt	42,300	42,300	42,300	42,300	0 695		8			8-622- 5
9.058-4-4		Cemetery Exempt Of	170,400	50,300	170,400	170,400	0 695		8			8-622- 7
9.059-7-25		Center Street 146 Llc	227,000	20,500	227,000	227,000	0 411		1			1-439- 9
9.082-4-2		Central Bible Baptist	218,300	27,100	218,300	218,300	0 620		8			1-623-4
9.042-8-9		Centrella, Richard	94,000	14,500	94,000	94,000	0 210		1			1-238- 7
9.042-6-12		Cerchia, Jan-Michael	58,000	7,100	58,000	58,000	0 210		1			1-199- 5
9.043-1-17		Cerlanek, Stanley	51,000	6,700	51,000	51,000	0 210		1			1- 41- 1
9.058-3-19		Chaaban, Salah	58,000	6,900	58,000	58,000	0 210		1			1-178- 7
9.059-12-15		Chaaban, Salah	46,000	18,100	46,000	46,000	0 483		1			1-268- 9
9.067-3-24		Chaaban, Salah	31,000	4,000	31,000	31,000	0 220		1			1-367- 2
9.068-13-15		Chaaban, Salah	48,000	6,500	48,000	48,000	0 210		1			1-524- 2
9.075-10-39		Chaaban, Salah	55,300	6,700	55,300	55,300	0 210		1			1-326- 1
9.050-6-18		Chakranarayan, Kunj	900	900	900	900	0 311		1			1-456- 8
9.050-6-19		Chakranarayan, Kunj	55,000	8,000	55,000	55,000	0 220		1			1-456- 9
9.074-8-15		Chakranarayan, Rajendra	74,000	21,900	74,000	74,000	0 210		1			1-290- 2
9.060-4-8		Chambers, Robert B.	26,000	5,000	26,000	26,000	0 210		1			1-338- 4
9.057-8-13		Chapman, David	78,000	11,200	78,000	78,000	0 210		1			1- 93- 3
9.076-2-17		Chapman, Gary	51,000	6,400	51,000	51,000	0 210		1			1-479- 5
9.082-5-37		Chapman, James	41,000	6,800	41,000	41,000	0 210		1			1- 56- 6
10.053-1-23		Chapman, Jamie A.	88,000	9,200	88,000	88,000	0 210		1			1-175- 2
9.067-8-19		Chapman, Jeffrey	53,000	13,200	53,000	53,000	0 210		1			1-225- 4
9.083-6-22.1		Chapman, Jonathan W.	87,000	8,800	87,000	87,000	0 220		1			1-379- 5.1
<b>Page Totals</b>		<b>Parcels</b>	37	2,497,200	490,300	2,497,200						

School District	405801	Massena 1	2014	-----	2015	-----	Res Prp	O	R	T	Account Nbr	
Parcel Id		Name	Total Av	Land Av	Total Av	Total Av	Pct Cls	C	S	S	C	
9.050-5-6		Chapman, Patrick R.	54,000	7,100	54,000	54,000	0 210		1			1- 91- 3
9.074-14-26		Chapman, Zachary K.	145,000	22,400	145,000	145,000	0 210		1			1-283- 8
9.066-1-26		Charleson, Brad S.	100,000	18,800	100,000	100,000	0 210		1			1-217- 6
9.068-7-9		Charleson, Jason M.	48,000	6,300	48,000	48,000	0 210		1			1-366- 7
9.068-7-47		Charleston, Philip	67,000	7,700	67,000	67,000	0 210		1			1- 94- 3
9.074-3-17		Charleston, Richard	122,000	26,000	122,000	122,000	0 210		1			1- 51- 3
9.050-8-54		Charleston, Roderick	36,000	7,400	36,000	36,000	0 210		1			1- 75- 1
9.076-5-22		Charleston, Roderick D.	54,700	10,700	54,700	54,700	0 210		1			1- 94- 4
9.059-12-25		Charter, Gwen C.	52,000	15,500	52,000	52,000	0 210		1			1-308- 1
9.067-6-22.1		Chartier, Cecile (LU)	69,000	21,300	69,000	69,000	0 210		1			1- 94- 5
9.050-6-11		Chase, Carolyn Macri (LU)	80,000	8,800	80,000	80,000	0 210		1			1-346- 4
9.067-6-48		Chase, Frank (LU)	38,000	6,800	38,000	38,000	0 210		1			1-170- 7
9.043-2-16		Chase, Jamie L.	62,000	7,100	62,000	62,000	0 210		1			1-156- 3
9.060-11-20		Chase, Matthew W.	70,000	12,600	70,000	70,000	0 210		1			1-467- 7
9.068-11-17		Chase, Tyler	36,000	5,600	36,000	36,000	0 210		1			1-345- 5
9.050-11-7		Chase, Warren	64,000	6,900	64,000	64,000	0 210		1			1-476- 4
9.067-9-14		Chase, Stewart F.	75,000	25,100	75,000	75,000	0 483		1			1- 95- 3
9.068-5-11		Chatelle, Mary	600	600	600	600	0 311		1			1-103- 1
9.066-1-46		Chatland, Ryan	184,000	35,700	184,000	184,000	0 210		1			1- 9- 5. 7
9.066-8-10		Chauvin, David	142,000	27,300	142,000	142,000	0 210		1			1-572- 6
9.074-5-17		Chen, Shi Hai	78,000	24,000	78,000	78,000	0 210		1			1-267- 5
9.083-5-23		Chicoine, Nicholas	50,000	14,000	50,000	50,000	0 210	W	1			1-269- 2
9.066-4-19		Chilton, Albert	92,000	17,600	92,000	92,000	0 210		1			1- 96- 9
9.066-4-21		Chilton, Albert	500	450	500	500	0 312		1			1- 1- 9
9.052-1-29		Chilton, Allen W.	90,000	17,900	90,000	90,000	0 484		1			1-575- 7
9.060-9-1		Chilton, Allen W.	41,000	6,800	41,000	41,000	0 220		1			1- 23- 9
9.066-2-9		Chilton, Jason F. A.	81,000	18,300	81,000	81,000	0 210		1			1- 98- 7
9.068-3-2		Chilton, Jason A.F.	115,000	6,500	115,000	115,000	0 483		1			1-344- 3
9.066-2-10		Chilton, Robert	88,000	19,800	88,000	88,000	0 210		1			1- 98- 8
9.057-3-11		Chiton, Shelly	102,000	22,800	102,000	102,000	0 210		1			1-375- 8
9.074-4-1		Choi, Tae Sik	128,000	31,600	128,000	128,000	0 210		1			1-164- 2
9.051-1-23		Chontosh, Timothy	45,000	6,200	45,000	45,000	0 210		1			1-365- 8
9.067-9-10.1		Church of Sacred Heart	90,000	18,300	90,000	90,000	0 620		8			1-182- 6
9.067-9-10.2		Church of Sacred Heart	28,000	8,300	28,000	28,000	0 484		8			
9.043-3-25		Ciampa, Michael	44,000	6,700	44,000	44,000	0 210		1			1- 98- 1
9.076-5-10		Claffey , Ida (LU)	64,700	9,900	64,700	64,700	0 210		1			1- 98- 5
9.075-10-5		Clark, David A.	43,000	6,700	43,000	43,000	0 210		1			1-411- 7
<b>Page Totals</b>		<b>Parcels</b>	37	2,679,500	515,550	2,679,500						

School District	405801	Massena 1	2014	-----	2015	-----	Res Prp	O	R	T	Account Nbr
Parcel Id		Name	Total Av	Land Av	Total Av	Total Av	Pct Cls	C	S	C	
9.082-2-11		Clark, Eric W.	43,000	6,800	43,000	43,000	0 210		1		1-575- 1
9.059-9-30		Clark, Jason	71,000	23,500	71,000	71,000	0 481		1		1-363- 3
9.059-9-31		Clark, Jason	129,000	36,300	129,000	129,000	0 481		1		1-363- 7
9.068-3-4.1		Clark, Jeffrey A.	61,000	20,900	61,000	61,000	0 484		1	R	1- 5- 2
9.068-3-21.1		Clark, Jeffrey A.	53,000	6,700	53,000	53,000	0 210		1	R	1- 5- 6
9.051-11-9		Clark, Jo Ann	46,000	6,200	46,000	46,000	0 210		1		1-221- 5
9.042-2-1.1		Clark, John	51,000	6,900	51,000	51,000	0 210		1		1-503- 1
9.058-3-45		Clark, Lawrence E.	35,000	7,300	35,000	35,000	0 210		1		1-318- 3
9.059-13-26		Clark, Timothy	77,000	15,500	77,000	77,000	0 210		1		1-563- 2
10.061-3-1		Clary, Cathy L.	60,000	6,500	60,000	60,000	25 411		1		1-357- 6
9.057-2-11		Clary, Dustin J.	140,750	22,800	140,750	140,750	0 210		1		1-534- 3
9.057-8-19		Clary, Scott	80,000	10,400	80,000	80,000	0 210		1		1-133- 7
9.042-2-10		Clemens, Laurie	64,000	6,700	64,000	64,000	0 210		1		1-555- 8
9.058-5-14		Clifford, Susan O.	26,000	7,900	26,000	26,000	0 210	W	1		1- 93- 2
9.051-6-30		Cline, James	62,000	7,600	62,000	62,000	0 210		1		1-434- 6
9.051-10-35		Cline, James	50,000	6,100	50,000	50,000	0 210		1		1-329- 6
9.042-4-11		Clough, Roger B. II.	59,000	8,200	59,000	59,000	0 210		1		1-396- 5
10.069-1-17		Cloutier, Matthew P.	65,000	13,100	65,000	65,000	0 210		1		1-162- 6
9.067-7-19		Coburn, Kelly	68,000	18,700	68,000	68,000	0 411		1		1- 36- 1
9.068-9-3		Coe, Richard J.	62,000	6,200	62,000	62,000	0 210		1		1-538- 1
9.067-13-8		Coffin, Aaron A.	85,000	6,400	85,000	85,000	0 210		1		1-497- 4
9.057-9-4.1		Coggeshall, Lance	104,000	7,800	104,000	104,000	0 210		1		1-551- 2
9.058-2-41		Colby, David A.	47,000	7,200	47,000	47,000	0 210		1		1-106- 6
9.058-3-23		Colby, David A.	57,000	6,900	57,000	57,000	0 210		1		1-373- 4
9.057-8-18		Cole, Margaret E (LU)	99,000	12,100	99,000	99,000	0 210		1		1- 56- 3
9.074-5-19		Cole, Matthew H.	124,000	24,000	124,000	124,000	0 210		1		1- 3- 4
9.042-3-16		Cole, Tammy L.	47,000	6,700	47,000	47,000	0 210		1		1- 39- 2
9.074-7-11		Coleman, Cole B.	155,000	22,900	155,000	155,000	0 210		1		1-320- 4
9.066-11-28		Coller, Jamie E.	101,000	24,000	101,000	101,000	0 210		1		1-430- 8
9.074-12-22		Collins, Christopher S.	90,000	17,500	90,000	90,000	0 210		1		1- 64- 3
9.075-2-25		Collins, Katie L.	106,000	20,500	106,000	106,000	0 210		1		1-247- 9
9.083-3-5		Collins, Patricia	79,000	6,400	79,000	79,000	0 220		1		1-107- 7
9.074-8-6		Collins, Richard	100,000	27,000	100,000	100,000	0 210		1		1-325- 6
9.050-11-20		Collins, Todd	76,000	7,900	76,000	76,000	0 210		1		1-240- 7
9.043-3-20		Colombe, Samantha J.	70,000	6,700	70,000	70,000	0 210		1		1-271- 1
9.067-8-30		Community Bank, N.A.	400,000	64,100	400,000	400,000	0 461		1		1-359- 9
9.051-5-4		Compeau, Carolyn A.	44,000	7,000	44,000	44,000	0 210		1		1-448- 4
<b>Page Totals</b>		<b>Parcels</b>	37	3,086,750	519,400	3,086,750					

School District	405801	Massena 1	2014	-----	2015	-----	Res Prp	O	R	T	Account Nbr
Parcel Id		Name	Total Av	Land Av	Total Av	Total Av	Pct Cls	C	S	C	
9.051-5-3		Compeau, James R.	44,000	6,700	44,000	44,000	0 210		1		1-196- 5
9.051-2-33		Compo, Lilliane	38,000	5,600	38,000	38,000	0 210		1		1-548- 5
9.051-8-35		Compo, Lyle K.	55,000	6,000	55,000	55,000	0 210		1		1-242- 3
9.082-2-12		Compo, Robert J.	59,000	7,400	59,000	59,000	0 210		1		1-501- 5
9.066-2-11		Concilio, Vera	85,000	20,600	85,000	85,000	0 210		1		1-109- 9
9.074-8-16		Condlin, Kevin	114,000	23,000	114,000	114,000	0 210		1		1-422- 4
9.067-5-41		Condlin, Tyler J.	69,000	17,200	69,000	69,000	0 210		1		1- 68- 9
9.068-12-21		Condon, George	43,000	6,500	43,000	43,000	0 210		1		1-584- 4
9.051-5-21		Condon, George Jr.	65,500	6,400	65,500	65,500	0 210		1		1-348- 9
9.060-8-60		Condon, Robert	53,000	6,500	53,000	53,000	0 210		1		1-110- 1
9.060-1-10		Condon, Thomas	55,000	17,500	55,000	55,000	0 210		1		1- 31- 4
9.074-8-13		Condon, Thomas	91,000	23,000	91,000	91,000	0 210		1		1- 88- 9
9.058-4-44		Conger, Fred	53,000	7,700	53,000	53,000	0 210		1		1- 34- 4
9.058-4-45		Conger, Fred	43,000	6,100	43,000	43,000	0 210		1		1- 46- 4
9.067-4-5		Conklin, Randy L.	50,000	24,600	50,000	50,000	0 435		1		1-306- 6
9.082-2-1.1		Conn, Adam D	44,600	7,000	44,600	44,600	0 210		1		1-482- 7
9.042-7-5		Conn, Freddie	50,000	6,700	50,000	50,000	0 210		1		1- 23- 3
9.067-5-43		Connors, Martha Jane	70,000	19,900	70,000	70,000	0 210		1		1-466- 5
9.068-4-15		Conto, Scott A.	45,000	5,400	45,000	45,000	0 210		1		1- 98- 2
9.066-7-32		Conto (LU), Barbara	111,000	24,500	111,000	111,000	0 210		1		1-417- 6
9.075-3-9		Converse, Kay A.	92,000	18,800	92,000	92,000	0 210		1		1-270- 6
10.069-2-17		Converse, Kevin M.	78,000	49,000	78,000	78,000	0 210	W	1		1-415- 6
9.050-8-19		Converse, Michael D.	54,000	7,500	54,000	54,000	0 210		1		1-578- 7
9.042-7-6		Convertini, Anthony J.	46,000	6,700	46,000	46,000	0 210		1		1- 5- 9
9.042-5-4		Convertini, Harry	65,000	8,900	65,000	65,000	0 210		1		1-110- 7
9.066-7-12		Cook, Frederick	78,000	21,900	78,000	78,000	0 210		1		1- 18- 9
9.058-4-32		Cook, Gary (LU)	13,900	13,900	13,900	13,900	0 314	W	1		1-111- 4
9.058-4-31		Cook, Gary (LU) L.	64,000	8,700	64,000	64,000	0 210		1		1-111- 5
9.060-5-20		Cook, Gerald R.	48,000	5,100	48,000	48,000	0 210		1		1-272- 8
9.068-13-10		Cook, James	47,000	7,500	47,000	47,000	0 210		1		1-315- 6
9.050-8-5		Cook, Karen A.	88,000	9,500	88,000	88,000	0 210		1		1-293- 2
9.050-1-26		Cook, Roderick A.	2,500	2,500	2,500	2,500	0 311		1		
16.026-6-1		Cook, Sanford T.	84,700	19,600	84,700	84,700	0 210	W	1		1-202- 1. 3
10.069-2-23		Cooke, Thomas	55,000	34,300	55,000	55,000	0 210		1		1-215- 2
9.074-3-15		Cooney, Rona	105,000	24,900	105,000	105,000	0 210		1		1-243- 6
9.051-3-6		Cooper, Harry J. Sr..	36,000	5,000	36,000	36,000	0 210		1		1-461- 5
9.067-6-35		Cope, Richard W.	56,000	14,200	56,000	56,000	0 210		1		1- 72- 9
<b>Page Totals</b>		<b>Parcels</b>	37	2,251,200	506,300	2,251,200					

School District	405801	Massena 1	2014	-----	2015	-----	Res Prp	O	R	T	Account Nbr
Parcel Id		Name	Total Av	Land Av	Total Av	Total Av	Pct Cls	C	S	S	C
9.082-3-9		Corbine, Elizabeth A.	60,000	6,800	60,000	60,000	0 210		1		1-149- 2
9.066-1-41		Corcoran, John	179,000	29,500	179,000	179,000	0 210		1		1-125- 5. 2
9.050-7-21.2		Corcoran, Michael	79,000	13,100	79,000	79,000	0 210		1		1-365- 4. 2
9.051-6-6		Cordwell, Joseph	58,000	7,400	58,000	58,000	0 210		1		1-167- 4
10.053-3-3		Cordwell, Shawn M.	68,000	12,500	68,000	68,000	0 210		1		1-113- 1
9.051-9-10		Corey, Toban Lee	70,000	5,600	70,000	70,000	0 210		1		1-327- 8
9.066-9-24.1		Corlett, Craig K.	162,000	29,900	162,000	162,000	0 210		1		1-626-24
9.042-2-26		Cornell, Stephanie C.	56,000	7,100	56,000	56,000	0 210		1		1-280- 2
9.067-13-12		Cornell, Wallace	43,000	5,900	43,000	43,000	0 220		1		1-113- 9
9.067-3-13.1		Cornell's Dry Cleaning	221,200	37,000	221,200	221,200	0 484		1		1-359- 2
9.067-3-18		Cornell's Dry Cleaning	4,300	4,300	4,300	4,300	0 311		1		1- 91- 8
9.067-5-13		Cornett, Carole & etal	41,000	14,200	41,000	41,000	0 210		1		1-442- 7
9.074-5-20		Cornish, Janet	97,000	24,000	97,000	97,000	0 210		1		1-114-1
9.074-5-21		Cornish, Janet	24,000	24,000	24,000	24,000	0 311		1		1-114-2
9.068-7-19		Corrigeux, Grace K.	65,000	6,300	65,000	65,000	0 210		1		1-481- 6
9.050-5-37		Cortese, Anthony	58,000	7,600	58,000	58,000	0 210		1		1-114- 5
10.069-1-24		Coto, Ralph (LU)	93,000	12,100	93,000	93,000	0 210		1		1-115- 1
9.067-13-3		Coughlin, Kathy	30,000	23,300	30,000	30,000	0 483		1		1-377- 5
9.051-11-21		Countryman, Thomas J.	47,000	6,200	47,000	47,000	0 210		1		1- 62- 8
9.084-2-37		Coupal, Scott R.	185,000	44,500	185,000	185,000	0 210	W	1		1-33-4.17
9.068-5-16		Coupal Investors Inc.	35,000	5,400	35,000	35,000	0 311		1		1-215- 5
9.068-2-30		Coupal Investors, Inc.	5,400	5,400	5,400	5,400	0 300		1		1- 49- 7
9.058-6-3		Coupal Investors, LLC	60,000	25,900	60,000	60,000	0 433		1		1-245- 4
9.058-6-4.1		Coupal Investors, LLC	243,000	30,600	243,000	243,000	0 433		1		1-509- 3
9.058-6-13		Coupal Investors, LLC	6,700	6,700	6,700	6,700	0 311		1		1-468- 2
* 9.059-8-4.11		Coupal Investors, LLC	133,000	28,900	133,000	133,000	0 449		1		1-262- 4
9.059-8-4.111		Coupal Investors, LLC		28,900	137,000	137,000	0 449		1		1-262- 4
* 9.059-8-5		Coupal Investors, LLC	8,800	8,800	8,800	8,800	0 330		1		1-569- 4
9.059-8-23.1		Coupal Investors, LLC	213,000	23,900	213,000	213,000	0 484		1		1-261- 8
9.060-8-55.1		Coupal Investors, LLC	122,000	17,200	122,000	122,000	0 482		1		1-527- 1
9.060-8-64		Coupal Investors, LLC	6,200	6,200	6,200	6,200	0 314	W	1		1-561- 8
9.068-2-24.1		Coupal Investors, LLC	375,000	112,500	375,000	375,000	0 431		1		1-108- 8
9.068-2-29.1		Coupal Investors, LLC	40,000	5,700	40,000	40,000	0 210		1		1- 75- 5
9.068-4-1.1		Coupal Investors, LLC	53,700	53,700	53,700	53,700	0 330		1		1- 71- 8
9.068-5-4.1		Coupal Investors, LLC	690,000	64,600	690,000	690,000	0 431		1		1-102- 2
9.068-5-9		Coupal Investors, LLC	40,000	20,000	40,000	40,000	0 449		1		1- 98- 3
9.068-5-10		Coupal Investors, LLC	4,800	4,800	4,800	4,800	0 330		1		1-102- 8
<b>Page Totals</b>		<b>Parcels</b>	35	3,535,300	732,800	3,642,700					

School District	405801	Massena 1	2014	-----	2015	-----	Res Prp	O	R	T	Account Nbr	
Parcel Id		Name	Total Av	Land Av	Total Av	Total Av	Pct Cls	C	S	S	C	
9.068-5-12		Coupal Investors, LLC	31,000	5,400	31,000	31,000	0 210		1			1-194- 4
9.068-5-13		Coupal Investors, LLC	37,000	5,400	37,000	37,000	0 210		1			1-107- 9
9.068-5-14		Coupal Investors, LLC	31,000	5,400	31,000	31,000	0 210		1			1-181- 3
9.068-5-15		Coupal Investors, LLC	35,000	5,400	35,000	35,000	0 210		1			1-194- 3
9.068-6-3		Coupal Investors, LLC	195,000	28,100	195,000	195,000	0 433		1			1- 14- 7
9.068-6-5.1		Coupal Investors, LLC	11,300	11,300	11,300	11,300	0 438		1			1-220- 3
9.068-6-7		Coupal Investors, LLC	78,000	27,600	78,000	78,000	0 484		1			1-220- 1
9.068-6-9.1		Coupal Investors, LLC	183,300	33,000	183,300	183,300	0 449		1			1-103- 5
9.076-4-7		Coupal Investors, LLC	195,000	100,000	195,000	195,000	0 484		1			1- 30- 3
9.042-11-14		Courson, Mark A.	56,000	7,600	56,000	56,000	0 210		1			1-440- 8
9.058-6-30		Courtney, Shirley F. (LU).	50,000	7,100	50,000	50,000	0 210		1			1-420- 7
9.058-6-6		Couture, Alan J.	55,000	6,800	55,000	55,000	0 230		1			1-323- 8
10.053-2-30		Cox, Anderson H.	74,000	9,600	74,000	74,000	0 210		1			1-562- 3
9.083-6-10.1		Cox, Marcel O.	43,000	6,500	43,000	43,000	0 210		1			1-203- 5
9.068-14-28		Cozy, William F.	52,000	16,800	52,000	52,000	0 210		1			1-192- 9
9.067-7-22		Craft, Dondi C.	66,000	16,800	66,000	66,000	0 483		1			1- 25- 9
9.068-2-13		Craft, Dondi C.	52,000	5,600	52,000	52,000	0 220		1			1-340- 6
9.068-3-23		Craft, Dondi C.	45,000	6,500	45,000	45,000	0 220		1			1- 52- 2
9.068-3-24		Craft, Dondi C.	54,000	6,500	54,000	54,000	0 220		1			1- 3- 6
9.083-4-10		Craft, Dondi C.	43,000	4,400	43,000	43,000	0 220		1			1-312- 9
9.083-4-11		Craft, Dondi C.	57,000	16,100	57,000	57,000	0 411		1			1-398- 9
9.068-15-10		Crandall, James	58,000	7,100	58,000	58,000	0 210		1			1-116- 2
9.066-2-23		Crary, Rodney	113,000	17,500	113,000	113,000	0 210		1			1-116- 8
9.051-6-10		Crawford, Janice E.	74,600	7,600	74,600	74,600	0 210		1			1-381- 5
9.042-1-6		Creazzo, Maria	74,000	13,600	74,000	74,000	0 210		1			1-117- 5
9.075-2-17		Creazzo, Michael	68,000	15,100	68,000	68,000	0 210		1			1-117- 3
9.075-2-23		Creazzo, Michael	3,000	3,000	3,000	3,000	0 311		1			1- 7- 9
9.051-4-33		Cree, Justin L.	78,000	18,000	78,000	78,000	0 210		1			1-372- 8
9.051-4-36		Cree, Justin L.	1,600	1,600	1,600	1,600	0 311		1			1-372- 9
9.060-2-12		Creighton, Brian	53,000	17,000	53,000	53,000	0 220		1			1- 33- 8
9.050-7-3		Croff, Deborah J.	53,000	10,800	53,000	53,000	0 210		1			1-236- 9
9.075-3-36		Cromie, Patrick	81,000	5,500	81,000	81,000	0 210		1			1-430- 3
9.051-3-13		Crosbie, Gilbert L. III.	24,000	4,900	24,000	24,000	0 210		1			1-363- 8
9.051-2-24		Crosby, Jamie B & Matthew A.	24,000	5,600	24,000	24,000	0 220		1			1-376- 1
9.074-10-35		Cross, David James	62,000	24,200	62,000	62,000	0 210		1			1-154- 8
9.082-5-53		Cross, Michelle L.	60,000	6,500	60,000	60,000	0 210		1			1-533- 3
9.074-12-24		Cross, Reginald	98,000	16,900	98,000	98,000	0 210		1			1-118- 3
<b>Page Totals</b>		<b>Parcels</b>	37	2,368,800	506,800	2,368,800						



School District	405801	Massena 1	2014	-----	2015	-----	Res Prp	O	R	T	Account Nbr	
Parcel Id		Name	Total Av	Land Av	Total Av	Total Av	Pct Cls	C	S	S	C	
9.042-11-12		Crowley, Cornelius P (LU)	66,900	6,700	66,900	66,900	0 210		1			1-375- 4
9.075-5-18.1		Cruickshank, Charles A.	82,000	8,600	82,000	82,000	0 210		1			1-119- 4
16.027-2-34		Cruickshank, Charles A.	70,000	17,300	70,000	70,000	0 484		1			1-235- 8
9.060-8-24		Crump, Alberta	21,000	5,200	21,000	21,000	0 210		1			1-119- 9
9.043-3-18		Crump, Chris F.	61,000	6,700	61,000	61,000	0 210		1			1- 13- 3
9.059-13-37		Crump, Eric L.	95,000	19,900	95,000	95,000	0 210		1			1-334- 9
9.068-14-14		Crump, Steven	63,000	6,700	63,000	63,000	0 210		1			1-128- 7
9.052-1-1		CSX Transportation Inc	21,000	21,000	21,000	21,000	0 842		7			6-601- 2
9.084-2-7		CSX Transportation Inc	65,000	65,000	65,000	65,000	0 842		7			7-604- 3
777.000-20-1		CSX Transportation Inc	114,000	0	114,000	114,000	0 842		7			7-601- 8
777.000-20-3		CSX Transportation Inc	46,000	0	46,000	46,000	0 842		7			7-601- 7
777.000-20-4		CSX Transportation Inc	100,000	0	100,000	100,000	0 842		7			7-602- 1
777.000-20-5		CSX Transportation Inc	138,000	0	138,000	138,000	0 842		7			7-602- 2. 1
777.003-20-1		CSX Transportation Inc	168,800	0	168,800	168,800	0 842		7			7-604- 4
16.027-2-40.22		CSX Transportation, Inc		3,250	3,250	3,250	0 330		7			
16.027-4-9		CSX Transportation, Inc		2,500	2,500	2,500	0 340		1			
16.027-4-1.2		CSX Transportation, Inc.		6,500	6,500	6,500	0 340		1			
16.027-4-3.2		CSX Transportation, Inc.		1,000	1,000	1,000	0 340		7			
9.042-8-8		Cuming-Floropoulos, Teresa Marie	79,000	13,800	79,000	79,000	0 210		1			1-566- 4
9.075-7-18		Cunningham, Arthur J.	72,000	15,100	72,000	72,000	0 210		1			1-545- 6
9.068-8-6		Cunningham, Earl E.	55,000	5,800	55,000	55,000	0 210		1			1-213- 9
9.083-3-13		Cunningham, Patricia M.C.	62,000	6,400	62,000	62,000	0 210		1			1-226- 9
9.066-1-56.21		Curley, Anthony K.	176,000	29,100	176,000	176,000	0 210		1			1-125-7.2
9.066-12-8		Curran, Beverly (LU) F.	75,000	18,600	75,000	75,000	0 210		1			1-121- 3
9.049-1-1		Curran, Patrick J.	40,900	40,900	40,900	40,900	0 322		1			8-605- 9
* 16.035-1-1		Curran Renewable Energy	918,000	33,300	918,000	918,000	0 710		8			1-202-1.8
* 16.035-1-1.1		Curran Renewable Energy		33,300	918,000	918,000	0 710		8			1-202-1.8
16.035-1-1.11		Curran Renewable Energy		33,300	918,000	918,000	0 710		8			1-202-1.8
16.035-1-2		Curran Renewable Energy, LLC	478,000	32,700	478,000	478,000	0 710		8			1-202-1.9
16.035-1-4.11		Curran Renewable Energy, LLC	1,200,000	34,500	500,000	500,000	0 710		1			1-202-1.11
16.035-1-5		Curran Renewable Energy, LLC	30,900	25,200	25,200	25,200	0 340		1			1-202-1.12
16.035-1-6		Curran Renewable Energy, LLC	30,900	26,000	26,000	26,000	0 340		1			1-202-1.13
16.035-1-10		Curran Renewable Energy, LLC	31,300	21,400	21,400	21,400	0 340		1			1-202-1.17
9.066-1-12.1		Currier, Greg A.	68,000	21,300	68,000	68,000	0 210		1			1-241- 6
10.061-3-4		Currier, Herbert	45,000	6,600	45,000	45,000	0 230		1			1-121- 5
9.084-2-13.3		Currier, Jamie L.	25,000	4,000	25,000	25,000	0 210		1			
9.068-14-30		Currier, Jill A.	68,000	5,700	68,000	68,000	0 210		1			1- 80- 4

School District	405801	Massena 1	2014	-----	2015	-----	Res Prp	O	R	T	Account Nbr	
Parcel Id		Name	Total Av	Land Av	Total Av	Total Av	Pct Cls	C	S	S	C	
9.068-14-3		Currier, Jodele L.	61,000	6,500	61,000	61,000	0 210		1			1-292- 2
9.084-2-13.1		Currier, Joseph	30,000	8,000	38,000	38,000	0 210		1			1-343- 5
9.084-2-13.2		Currier, Joseph R. II.	80,000	4,000	80,000	80,000	0 270		1			
9.051-6-37		Currier, Matthew W.	50,000	5,500	50,000	50,000	0 210		1			1-509- 4
9.066-5-20		Currier, Michelle L.	99,000	21,900	99,000	99,000	0 210		1			1-474- 8
9.074-5-16		Currier, Timothy	98,000	23,700	98,000	98,000	0 210		1			1-133- 2
9.060-5-12		Curtis, Connie	49,000	5,400	49,000	49,000	0 210		1			1-157- 7
9.051-9-39		Curtis, George	62,000	6,000	62,000	62,000	0 210		1			1-464- 5
9.042-4-66		Curtis, George I.	66,000	6,700	66,000	66,000	0 210		1			1-221- 4
9.051-8-26		Curtis, Margaret A.	51,000	5,800	51,000	51,000	0 210		1			1- 4- 8
9.042-8-25		Curtis, Mary	89,000	13,400	89,000	89,000	0 210		1			1-299- 3. 1
9.042-12-5		Cutry, Diane M.	54,000	7,400	54,000	54,000	0 210		1			1-360- 5
9.059-13-17		Cyrus, Kristopher J.	75,000	15,500	75,000	75,000	0 210		1			1- 95- 5
9.058-4-19.1		D.S.E. Holdings, Inc	2,500	2,500	2,500	2,500	0 311		1			1-518- 4
9.060-2-23		D'Addario, Dennis C. Jr.	31,000	5,200	31,000	31,000	0 210		1			1-450- 9
9.050-6-27		D'Arienzo, Raymonde	61,000	10,800	61,000	61,000	0 210		1			1-127- 4
9.066-3-8		D'arlenzo, Tony J.	88,000	13,900	88,000	88,000	0 210		1			1-416- 2
9.060-4-36		Daggett, Audrey	33,000	5,000	33,000	33,000	0 210		1			1- 57- 4
9.043-2-35		Daggett, Darren R.	38,000	6,200	38,000	38,000	0 210		1			1-241- 4
9.082-5-55		Daggett, Jody W.	69,000	7,300	69,000	69,000	0 210		1			1-165- 8
9.042-5-5		Daggett, Ronald	53,000	7,200	53,000	53,000	0 210		1			1- 7- 1
9.043-2-36		Daggett, Ronald	38,000	6,200	38,000	38,000	0 210		1			1-519- 6
9.067-4-13		Daggett, Ronald L.	42,000	5,200	42,000	42,000	0 210		1			1-136- 2
9.068-13-7		Daggett, Shirley M.	32,000	6,100	32,000	32,000	0 210		1			1-494- 3
9.068-7-38		Dailey, Darrell	70,000	7,700	70,000	70,000	0 210		1			1-369- 1
9.076-6-22		Dailey, Steven	3,000	3,000	3,000	3,000	0 311		1			1-516- 5.1
9.076-6-21		Dailey, Steven S.	90,000	12,900	90,000	90,000	0 210		1			1-516- 5.3
9.067-7-20		Daley, John D.	98,000	16,800	98,000	98,000	0 220		1			1-124- 5
9.059-6-27		Dalton, Dale	78,000	15,500	78,000	78,000	0 210		1			1-527- 7
9.042-3-21		Dalton, John	69,000	6,700	69,000	69,000	0 210		1			1-189- 3
10.069-1-21		Danboise, Michael	64,000	12,100	64,000	64,000	0 210		1			1-197- 3
9.043-2-7		Danboise, Richard (LU)	58,000	6,700	58,000	58,000	0 210		1			1-124- 9
10.053-2-19		Danboise, Ty W.	76,700	12,200	76,700	76,700	0 210		1			1-125- 1
10.061-3-30		Dandrew, Vernon	46,400	5,700	46,400	46,400	0 210		1			1-125- 2
9.067-6-3		Dang, Ngan T.	62,000	9,000	62,000	62,000	0 483		1			1-149- 5
9.066-9-21.11		Danko, F. Larry	221,000	30,100	221,000	221,000	0 210		1			1-626-21.1
9.066-9-25.1		Danko, John E.	171,000	29,000	171,000	171,000	0 210		1			1-626-25.1
<b>Page Totals</b>		<b>Parcels</b>	37	2,458,600	372,800	2,466,600						

School District	405801	Massena 1	2014	-----	2015	-----	Res Prp	O	R	T	Account Nbr	
Parcel Id		Name	Total Av	Land Av	Total Av	Total Av	Pct Cls	C	S	S	C	
9.074-14-2		Danko, Morgan J.	70,000	24,000	70,000	70,000	0 210		1			1-152- 1
9.066-1-35		Danko, Opal	258,000	30,400	258,000	258,000	0 210		1			1-125- 6
9.066-9-19.1		Danko, Opal	27,200	27,200	27,200	27,200	0 311		1			1-626-19.1
9.066-9-26.1		Danko, Opal	3,000	3,000	3,000	3,000	0 311		1			1-626-26.1
9.066-9-27		Danko, Opal	22,200	22,200	22,200	22,200	0 311		1			1-626-27
9.066-10-12.11		Danko, Opal	30,400	30,400	30,400	30,400	0 311		1			1-125-7.22
9.065-5-2.1		Danko Development Corp	128,000	128,000	128,000	128,000	0 322	W	1			1-9-5.11
9.068-8-32		Danko Development Corp	278,000	37,900	278,000	278,000	0 464		1			1-588- 1.11
9.074-5-25		Darling, Jeffrey	170,000	29,100	170,000	170,000	0 210		1			1-399- 9
9.074-4-7		Darling, Michael	122,300	27,600	122,300	122,300	0 210		1			1-526- 5
9.051-1-51		Darling, Michael A.	39,000	6,700	39,000	39,000	0 210		1			1-318- 8
9.059-7-36		Davey, Cecil	35,000	5,500	35,000	35,000	0 210		1			1-314- 2
9.075-5-1		Davey, Joseph J.	66,000	7,500	66,000	66,000	0 210		1			1- 9- 9
9.075-5-2		Davey, Joseph J.	6,100	6,100	6,100	6,100	0 311		1			1- 10- 1
9.059-13-31		Davey, Timothy	82,000	15,500	82,000	82,000	0 210		1			1-254- 7
9.075-7-12		David, Dawn E.	87,000	22,200	87,000	87,000	0 210		1			1-122- 1
9.066-2-28		Davidson, Andrew	102,000	15,700	102,000	102,000	0 210		1			1-418- 2
9.068-10-16		Davis, Elizabeth G (LU)	52,000	6,100	52,000	52,000	0 210		1			1-516- 9
9.068-7-21		Davis, Gene R.	64,000	6,800	64,000	64,000	0 210		1			1-421- 8
9.083-4-15		Davis, Mildred E.	33,000	4,600	33,000	33,000	0 210		1			1-544- 7
9.083-4-16		Davis, Mildred E.	18,000	5,900	18,000	18,000	0 210		1	R		1-136- 9
9.066-7-11		Davis, Wilber John	99,000	30,300	99,000	99,000	0 210		1			1- 99- 4
9.067-12-24		Davis, William James	63,000	6,700	63,000	63,000	0 210		1			1-129- 2
9.042-4-5.11		Dawley, Erwin L.	46,000	7,900	46,000	46,000	0 210		1			1-387- 6
9.051-10-32		Day, Jeffrey R.	64,000	6,700	64,000	64,000	0 210		1			1-440- 3
9.057-8-5		Daye, Sami D. M.	89,000	11,700	89,000	89,000	0 483		1			1-129- 7
9.058-4-10		Debien, Corey E.	47,000	5,200	47,000	47,000	0 210		1			1- 6- 1
9.084-2-21		Debien, James F.	113,000	42,100	113,000	113,000	0 210	W	1			1-33-4.22
9.083-4-29		Debien, Leo R.	58,000	8,100	58,000	58,000	0 210		1			1-130- 5
9.059-9-33		Debien, Robin A.	57,000	15,400	57,000	57,000	0 481		1			1-277- 5
9.059-5-4		Debien, Ronald P. Jr..	58,000	16,000	58,000	58,000	0 210		1			1-415- 3
9.059-5-5		Debien, Ronald P. Jr..	5,400	5,400	5,400	5,400	0 311		1			1-415- 4
9.042-3-15		Debien, Ronald P (LU)	47,000	8,400	47,000	47,000	0 210		1			1-581- 3
9.051-1-35		Debien, Wayne T.	67,000	6,900	67,000	67,000	0 210		1			1-289- 7
9.074-7-17		Decarr, James A.	109,000	23,600	109,000	109,000	0 210		1			1- 85- 9
9.042-12-11		Decelles, John	52,100	6,700	52,100	52,100	0 210		1			1-130- 7
9.066-5-13		Delaporte, Richard	96,000	21,900	96,000	96,000	0 210		1			1-132- 1
<b>Page Totals</b>		<b>Parcels</b>	37	2,763,700	685,400	2,763,700						

School District	405801	Massena 1	2014	-----	2015	-----	Res Prp	O	R	T	Account Nbr	
Parcel Id		Name	Total Av	Land Av	Total Av	Total Av	Pct Cls	C	S	S	C	
9.076-5-24		DeLaPorte, William	63,200	10,200	63,200	63,200	0 210		1			1-261- 1
9.066-12-22		Delarm, Joan	94,000	31,300	94,000	94,000	0 210	W	1			1-214- 7
9.067-6-38		Deleel, Holly L.	46,000	12,100	46,000	46,000	0 210		1			1-186- 7
9.050-3-16		Deleel, Tammy Jo	39,000	6,900	39,000	39,000	0 210		1			1- 23- 6
9.068-15-11.1		Deline, Barbara	67,000	9,100	67,000	67,000	0 210		1			1-569- 6
9.043-3-22		DeLisle, C. Jean (LU)	63,000	6,700	63,000	63,000	0 210		1			1- 94- 2
9.083-6-1		Delisle, Helen	67,000	7,300	67,000	67,000	0 210		1			1-105- 4
9.059-9-63		Delmar, Sportsman's Tavern	1,000	1,000	1,000	1,000	0 330		1			
16.027-2-5		Delosh, Chris	27,600	14,300	27,600	27,600	0 270	W	1			1-440- 7
9.043-3-29		Delosh, Darin	69,000	6,700	69,000	69,000	0 210		1			1- 38- 3
10.061-3-25		Delosh, Donald	4,000	4,000	4,000	4,000	0 311		1			1-132- 7
9.051-4-23		Delosh, Floyd	78,000	5,900	78,000	78,000	0 230		1			1-316- 5
9.042-4-64		Delosh, George	54,000	7,300	54,000	54,000	0 210		1			1-225- 3
10.069-1-19		DeLosh, George E.	72,000	13,000	72,000	72,000	0 210		1			1-157- 4
16.027-2-7.1		Delosh, Kent F.	50,000	20,300	50,000	50,000	0 210	W	1			1-133- 1
16.027-2-11		Delosh, Kent F.	47,000	16,900	47,000	47,000	0 210	W	1			1-439- 6
9.060-4-33		Delosh, Scott	56,000	5,000	56,000	56,000	0 230		1			1- 43- 7
10.061-3-26.1		Delosh , Mildred (LU)	17,700	2,600	17,700	17,700	0 210		1			1-132- 6
9.067-8-18		Demo, Terry Sr.	64,000	14,000	64,000	64,000	0 210		1			1-559- 9
9.068-4-7		Demo, Therese E.	41,000	5,400	41,000	41,000	0 210		1			1-324- 6
9.066-2-14.1		Denesha(Johnston), Jeanette	51,000	20,500	51,000	51,000	0 210		1			1-294- 3
9.076-6-15		Denney, Ronald	68,900	12,700	68,900	68,900	0 210		1			1-134- 5
9.060-5-10		Denney, William J.	53,000	5,400	53,000	53,000	0 210		1			1- 20- 3
9.066-7-1		Denno, Terry L.	115,000	31,400	115,000	115,000	0 210		1			1-106- 4
9.050-8-28		Deno, Bill	90,000	11,500	90,000	90,000	0 411		1			1-260- 5
9.050-8-29		Deno, Bill J.	49,000	7,200	49,000	49,000	0 220		1			1-260- 4
9.051-4-2		Deno, Bill J.	4,600	4,600	4,600	4,600	0 311		1			1-393- 2
9.043-3-45		Deno, Frederick	54,000	6,900	54,000	54,000	0 210		1			1-372- 6
9.068-3-19		Deno, Tyler L.	58,000	6,500	58,000	58,000	0 210		1			1-437- 9
9.074-7-26		Deon, Barbara E.	90,000	23,400	90,000	90,000	0 210		1			1-426- 5
9.068-14-6.1		Deragon, Daniel M.	28,000	6,700	28,000	28,000	0 210		1			1-469- 8
9.050-1-10.1		Derosie, Michael	145,000	14,500	145,000	145,000	0 210		1			1-299- 4
9.075-10-15		Derouchia, Bethany A.	45,000	6,400	45,000	45,000	0 210		1			1-311- 3
9.057-1-16		Derouchie, Daniel	114,300	26,900	114,300	114,300	0 210		1			1-535- 8
9.067-13-11		DeRouchie, Gordon	62,000	5,900	62,000	62,000	0 210		1			1-464- 3
9.066-4-6		Derouchie, Marc	109,000	7,400	109,000	109,000	0 210		1			1-584- 5
9.059-7-22.1		Derouchie, Peggy	900	900	900	900	0 311		1			1-431- 6.1

<b>Page Totals</b>		<b>Parcels</b>	37	2,158,200	398,800	2,158,200					
--------------------	--	----------------	----	-----------	---------	-----------	--	--	--	--	--

School District	405801	Massena 1	2014	-----	2015	-----	Res Prp	O	R	T	Account Nbr	
Parcel Id		Name	Total Av	Land Av	Total Av	Total Av	Pct Cls	C	S	S	C	
9.059-7-22.2		Derouchie, Randy	900	900	900	900	0 311		1			1-431- 6.2
9.059-7-23		Derouchie, Randy	53,000	6,200	53,000	53,000	0 210		1			1-431- 5
9.060-7-27		Derouchie, Ronald E (LU)	70,000	6,200	70,000	70,000	0 210		1			1- 70- 6
9.042-11-6		Derouchie, Sharon (LU) M.	53,000	6,700	53,000	53,000	0 210		1			1-407- 1
9.067-13-7		Deruchia, Alan	74,000	7,200	74,000	74,000	0 210		1			1-458- 8
9.058-6-9		Deruchia, Alan J.	31,000	13,400	31,000	31,000	0 230		1			1- 43- 2
9.083-7-26		Deruchia, Donald	48,000	7,500	48,000	48,000	0 210		1			1-136- 6
9.050-8-23		Deruchia, Maria R.	85,000	7,600	85,000	85,000	0 210		1			1- 44- 2
9.051-3-48		Deruchia, Murdie E.	45,000	5,500	45,000	45,000	0 210		1			1-360- 4
9.075-10-14		Deruchia, Wendell	66,000	6,700	66,000	66,000	0 210		1			1- 67- 7
9.051-2-20		Derushia, David	46,000	5,600	46,000	46,000	0 210		1			1-136- 5
9.083-6-39		Derushia, Loretta	34,000	5,800	34,000	34,000	0 210		1			1-228- 7
9.059-7-18		Derushia (LC), Derek A.	47,000	6,700	47,000	47,000	0 280		1			1-328- 2
9.068-10-24		Desgrossillier, Shirley R.	52,000	6,700	52,000	52,000	0 210		1			1-137- 3
9.059-9-1.1		Deshaies, Corey J.	60,000	6,400	60,000	60,000	0 483		1			1-377- 8
9.066-2-24		Deshaies, Kathleen S.	73,000	20,200	73,000	73,000	0 210		1			1-373- 2
16.027-2-10		Deshaies, Melody	46,000	18,200	46,000	46,000	0 210	W		1		1-104- 1
9.066-7-25		Deshaies, Patrick	109,000	25,600	109,000	109,000	0 210		1			1-475- 2
9.082-5-31		Deshaies, Roger I.	42,000	6,500	42,000	42,000	0 210		1			1-138- 4
9.058-3-47		Deshane, Bridgette M.	51,000	4,600	51,000	51,000	0 210		1			1-216- 7
9.042-5-11		Deshane, Dawn E.	44,000	6,900	44,000	44,000	0 210		1			1-338- 3
9.067-6-37		Deshane, William	84,000	15,500	84,000	84,000	0 210		1			1-349- 7
9.068-14-17		Despaw, Donald	35,000	6,700	35,000	35,000	0 210		1			1-264- 7
16.027-3-25		Desrochers, Ovila R.	35,000	9,300	35,000	35,000	0 210		1			1- 80- 6
10.053-3-4		Devine, Mary Ellen	56,000	13,300	56,000	56,000	0 210		1			1-449- 5
9.075-3-29		Devine, Peter	1,250	1,250	1,250	1,250	0 311		1			1- 54- 2
9.060-1-14		Devine, Peter T.	150,000	24,200	150,000	150,000	0 411		1			1-550- 8
9.060-6-5		Devine, Peter T.	32,000	5,200	32,000	32,000	0 210		1			1- 24- 7
9.075-3-40.1		Devine, Peter T.	150,000	41,200	150,000	150,000	0 210		1			1- 54- 3
9.057-3-12		Devlin, Danny C.	109,000	24,800	109,000	109,000	0 210		1			1-301- 2
9.051-1-60		Devlin, Sherry	77,000	6,700	77,000	77,000	0 230		1			1-402- 1
9.043-3-36		Dewey, Raegan G.	52,000	6,700	52,000	52,000	0 210		1			1-353- 2
9.083-7-16.1		Diagostino, Anthony B.	1,000	1,000	1,000	1,000	0 311		1			1-141- 8.1
9.083-7-50		Diagostino, Anthony B.	1,000	1,000	1,000	1,000	0 311		1			1-624- 4
9.083-7-22		Diagostino, Anthony J.	65,000	9,200	65,000	65,000	0 210		1			1-142- 3
9.042-1-29		Diagostino, B. Anthony	138,000	28,400	138,000	138,000	0 210		1			1-446-4.4
9.083-3-39		Diagostino, Frank	60,000	6,200	60,000	60,000	0 210		1			1-142- 4

<b>Page Totals</b>		<b>Parcels</b>	37	2,176,150	381,750	2,176,150					
--------------------	--	----------------	----	-----------	---------	-----------	--	--	--	--	--

School District	405801	Massena 1	2014	-----	2015	-----	Res Prp	O	R	T	Account Nbr
Parcel Id		Name	Total Av	Land Av	Total Av	Total Av	Pct Cls	C	S	S	C
9.050-3-25		Diagostino, Jack	50,000	6,900	50,000	50,000	0 210		1		1- 73- 1
9.066-1-6		Diagostino, Jack A.	84,000	18,400	84,000	84,000	0 210		1		1-186- 6
9.074-9-19		Diagostino, Mary Ann	106,000	24,700	106,000	106,000	0 210		1		1-469- 5
9.043-2-20		Diagostino, Mary Ellen (LU)	64,000	6,900	64,000	64,000	0 210		1		1-343- 3
9.083-7-32		DiDea, Jean (LU)	49,500	7,200	49,500	49,500	0 210		1		1-253- 7
9.074-14-10		Didier, Paul H.	103,000	21,900	103,000	103,000	0 210		1		1-568- 7
9.074-14-16		Didier, Paul H.	21,200	21,200	21,200	21,200	0 311		1		1-568- 8
9.083-6-31		Dilcox, Douglas	61,000	7,600	65,000	65,000	0 210		1		1-162- 3
9.083-2-14		Dillabough, Denille L.	65,000	6,700	65,000	65,000	0 210		1		1- 90- 9
9.051-9-16		Dillabough, Marcia I.	18,000	6,000	18,000	18,000	0 210		1		1-476- 2
9.083-3-3		Dillabough, Marcia I.	91,600	6,700	91,600	91,600	0 210		1		1- 57- 2
9.083-3-18		Dillabough, Marcia I.	6,300	6,300	6,300	6,300	0 311		1		1- 57- 3
9.068-11-14		Dillabough, Richard	38,000	5,600	38,000	38,000	0 210		1		1-143- 7
9.068-11-15		Dillabough, Shannon O.	37,000	5,600	37,000	37,000	0 210		1		1-481- 4
9.043-2-14		Dillabough, Stanley	72,000	5,600	72,000	72,000	0 210		1		1-537- 7
9.067-7-30		Dimart, Jason A.	76,000	17,500	76,000	76,000	0 210		1		1- 88- 1
9.051-3-14		Dimick, Mackenzie Amanda Mar	30,000	4,900	30,000	30,000	0 210		1		1-576- 5
9.050-11-13		Dineen, Neil M.	66,000	6,900	66,000	66,000	0 210		1		1-466- 1
9.043-2-67		Dion, Andrea J.	62,000	6,900	62,000	62,000	0 210		1		1-428- 1
9.060-6-16		Dishaw, Cassandra A.	38,000	5,200	38,000	38,000	0 210		1		1-238- 4
9.076-3-5		Dishaw, Darlina M (LU)	49,000	6,700	49,000	49,000	0 210		1		1-129- 1
16.027-3-23		Dishaw, Jeffrey	51,600	9,600	51,600	51,600	0 210		1		1-176- 2
9.052-1-30		Dishaw, Jeffrey K.	58,000	17,700	58,000	58,000	0 422		1		1-395- 6
10.053-1-21		Dishaw, Leo	56,000	11,800	56,000	56,000	0 210		1		1-143- 6
9.058-3-2		Dishaw etal, Darlina M.	30,000	6,200	30,000	30,000	0 210		1		1-306- 8
9.060-6-28		Distasi-Illeg, Lori	34,000	5,200	34,000	34,000	0 210		1		1- 83- 9
9.083-2-21		Ditullio, Eileen (LU) L.	54,000	6,100	54,000	54,000	0 210		1		1-147- 3
9.058-2-45		Ditullio, Eugene Jr..	42,500	6,800	42,500	42,500	0 210		1		1-148- 5
9.050-1-4		Ditullio, James	128,000	11,600	128,000	128,000	0 210		1		1-424- 7
9.050-1-21.2		Ditullio, James	4,900	4,900	4,900	4,900	0 311		1		1-299-9.22
9.050-1-22.2		Ditullio, James	5,000	5,000	5,000	5,000	0 311		1		1-299-9.32
9.051-6-36		Dixon, Stephen	3,700	3,700	3,700	3,700	0 311		1		1-147- 4
9.051-6-34		Dixon (LU), Stephen	45,000	5,600	45,000	45,000	0 210		1		1-147- 5
9.060-7-10.1		Dobbins, Barbara	55,000	6,200	55,000	55,000	0 210		1		1-574- 2
9.058-4-25		Dobbins, Henry R. Jr..	70,000	8,600	70,000	70,000	0 210		1		1-208- 2
9.066-4-1		Dobbins, Jeffrey M.	100,000	24,400	100,000	100,000	0 210		1		1-241- 7
9.050-3-42		Dobbins, Richard	63,000	6,700	63,000	63,000	0 210		1		1-157- 1
<b>Page Totals</b>		<b>Parcels</b>	37	1,988,300	345,500	1,992,300					

School District	405801	Massena 1	2014	-----	2015	-----	Res Prp	O	R	T	Account Nbr	
Parcel Id		Name	Total Av	Land Av	Total Av	Total Av	Pct Cls	C	S	S	C	
9.066-3-5		Dobies, Henry	69,000	11,600	69,000	69,000	0 483		1			1-178- 3
9.067-13-22		Dobies, Henry	55,000	13,400	55,000	55,000	0 210		1			1-147- 9
9.067-13-25		Dobies, Henry	79,000	19,900	79,000	79,000	0 483		1			1-147- 7
9.067-13-19		Dobies, Henry J.	70,000	7,100	70,000	70,000	0 280		1			1-403- 2
9.067-13-24		Dobies, Henry J.	60,100	6,500	60,100	60,100	0 220		1			1-148- 1
9.074-9-21		Dodge, Barbara	72,000	23,000	72,000	72,000	0 210		1			1-521- 7
9.059-11-6		Dodge, Brenda L.	33,800	8,200	33,800	33,800	0 210		1			1- 48- 5
9.074-9-31		Dodge, Brenda L.	85,500	24,200	85,500	85,500	0 210		1			1- 10- 6
9.083-4-27.1		Doganis, LLC	80,000	24,300	80,000	80,000	0 414		1			1-104-5.1
9.060-4-19		Don Quixote Quests Inc	11,000	11,000	11,000	11,000	0 311		1			1- 19- 6
9.060-4-20		Don Quixote Quests Inc	69,000	9,900	69,000	69,000	0 484		1			1- 19- 8
9.060-4-21		Don Quixote Quests, Inc.	4,500	4,500	4,500	4,500	0 311		1			1- 20- 2
9.083-7-18.1		Donahue, Patrick	1,500	1,500	1,500	1,500	0 311		1			1-456- 2
9.083-7-18.2		Donahue, Patrick	78,000	6,800	78,000	78,000	0 210		1			
9.042-2-9		Donaldson, Gary	73,100	6,700	73,100	73,100	0 210		1			1-512- 7
9.059-7-3		Donaldson, Wayne	57,000	7,100	57,000	57,000	0 210		1			1- 63- 7
9.050-5-54		Donaldson Funeral Home, Inc.	41,000	4,200	41,000	41,000	0 311		1			1-114-6
9.050-5-55		Donaldson Funeral Home, Inc.	282,000	29,000	282,000	282,000	0 471		1			1-149- 8
9.050-5-56		Donaldson Funeral Home, Inc.	57,000	7,400	57,000	57,000	0 210		1			1-409- 3
9.050-10-19		Donaldson Funeral Home, Inc.	11,500	6,200	11,500	11,500	0 312		1			1-149- 7
9.058-6-22		Donaldson Funeral Home, Inc.	7,500	7,500	7,500	7,500	0 311		1			1-112- 9
9.058-6-26		Donnelly, James J.	55,000	6,700	55,000	55,000	0 210		1			1-406- 2
9.068-9-2		Donnelly, Paulette R.	66,000	6,200	66,000	66,000	0 210		1			1-375- 5
9.083-6-5		Donnelly, Penny	63,900	6,200	63,900	63,900	0 210		1			1- 25- 5
9.066-10-5		Doran, Dan	299,900	46,100	299,900	299,900	0 210	W	1			1-125-7.15
9.083-2-6		Dorothy, Page J.	51,000	6,600	51,000	51,000	0 210		1			1-398- 7
9.068-16-25		Dougherty, Brett W.	64,000	7,100	64,000	64,000	0 210		1			1-515- 3
9.068-13-9		Douglas, Donald (LU)	58,000	7,500	58,000	58,000	0 270		1			1-510- 7
9.075-4-16		Douglas, John G.	35,000	6,700	35,000	35,000	0 210		1			1-386- 8
9.074-9-29		Douglas, Rodney	104,000	26,500	104,000	104,000	0 210		1			1-406- 5
9.074-9-15		Douglas, Rodney E.	120,000	21,900	120,000	120,000	0 210		1			1-282- 2
9.068-14-33		Douglas, Sandy L.	35,000	7,200	35,000	35,000	0 210		1			1-409- 4
9.075-5-13		Douillet, Lynne M.	55,000	6,700	55,000	55,000	0 210		1			1-355- 4
9.050-5-14		Dow, Annaliese	62,500	9,200	62,500	62,500	0 220		1			1-151- 5
9.067-5-10		Dow, Anthony D.	3,000	3,000	3,000	3,000	0 311		1			1- 51- 6
9.067-12-1		Dow, Anthony D.	60,000	17,900	60,000	60,000	0 220		1			1-362- 1
9.067-12-32		Dow, Anthony D.	2,500	2,500	2,500	2,500	0 311		1			1- 51- 7
<b>Page Totals</b>		<b>Parcels</b>	37	2,432,300	428,000	2,395,500						

School District	405801	Massena 1	2014	-----	2015	-----	Res Prp	O	R	T	Account Nbr	
Parcel Id		Name	Total Av	Land Av	Total Av	Total Av	Pct Cls	C	S	S	C	
9.051-6-18		Dow, Theodore W.	42,000	5,000	42,000	42,000	0 210		1			1- 78- 1
9.074-3-10		Downey, David L.	87,500	27,700	87,500	87,500	0 210		1			1-305- 8
9.066-8-11		Downs, Brandon C.	97,000	23,600	97,000	97,000	0 210		1			1-475- 1
9.059-4-32		Dox, William	48,000	6,800	48,000	48,000	0 210		1			1-152- 4
9.059-4-33		Dox, William	69,000	6,900	69,000	69,000	0 210		1			1-152- 3
9.066-4-10		Drake, Eric M.	110,000	19,200	110,000	110,000	0 210		1			1-528- 9
10.069-1-63		Drohan, Thomas (LU)	105,000	13,000	105,000	105,000	0 210		1			1-153- 2
9.068-2-31		Drumm, Douglas H.	59,000	14,900	59,000	59,000	0 411		1			1-516- 4
9.057-1-5		Drumm, Robert H.	91,000	24,600	91,000	91,000	0 210		1			1-504- 6
9.068-12-5		Dsouza, Francis J.	62,400	6,500	62,400	62,400	0 210		1			1- 11- 2
9.066-11-4		Dubray, Hugh	68,000	17,500	68,000	68,000	0 210		1			1-552- 8
10.069-2-15		Dubray, Leo H (LU)	68,000	40,800	68,000	68,000	0 210	W	1			1-153- 7
9.050-1-13		Dubray, Morgan L.	59,000	12,600	59,000	59,000	0 210		1			1-350- 4
9.051-3-52		DuBray, Terry	43,000	5,500	43,000	43,000	0 210		1			1-461- 6
9.051-8-6		DuBray, Terry	59,000	6,000	59,000	59,000	0 210		1			1-457- 7
9.068-4-19		Dubray, Terry	53,000	6,500	53,000	53,000	0 210		1			1-548- 6
9.050-4-29		DuBray, Terry E.	48,000	6,200	48,000	48,000	0 210		1			1- 90- 5
9.060-1-12		Dubray-Matson, Melisa A.	56,000	15,400	56,000	56,000	0 210		1			1-104- 4
9.066-4-4		Duchscherer, Eric	141,000	18,200	141,000	141,000	0 210		1			1-134- 8
9.068-14-35		Duffy, Connie E.	38,000	6,700	38,000	38,000	0 210		1			1- 66- 2
9.060-6-6		Dufrane, Daryl	46,000	5,200	46,000	46,000	0 220		1			1-524- 3
10.070-1-11.1		Dufrane, Daryl J.	67,000	32,700	67,000	67,000	0 210		1			1-307- 1
9.068-15-15		Dufrane, Linda	58,000	6,700	58,000	58,000	0 220		1			1- 37- 7
9.067-5-35		Dufresne, Diana	55,000	15,900	55,000	55,000	0 210		1			1-484- 2
9.067-6-13		Dufresne, Diana	48,000	16,900	48,000	48,000	0 210		1			1- 94- 1
9.082-5-47		Dufresne, Diana	49,000	6,800	49,000	49,000	0 210		1			1-471- 6
9.074-6-12		Dufresne, James M.	88,000	22,900	88,000	88,000	0 210		1			1-276- 8
9.042-4-16		Dufresne, Jody	64,000	6,300	64,000	64,000	0 210		1			1- 30- 7
9.051-6-27		Dufresne, Maurice	69,000	7,700	69,000	69,000	0 210		1			1-154- 1
9.074-10-8		Dufresne, Stefan	57,000	13,000	57,000	57,000	0 210		1			1-510- 8
9.075-5-20		Dufresne, Stefan	42,000	6,700	42,000	42,000	0 210		1			1-394- 2
9.051-3-2		Dufresne, Thelma	47,000	5,000	47,000	47,000	0 210		1			1-154- 2
9.068-14-4		Dumas, Diana S.	50,000	6,200	50,000	50,000	0 210		1			1-488- 4
10.069-1-71		Dumas, Douglas (LU)	67,000	13,900	67,000	67,000	0 210		1			1-154- 9
9.066-7-23		Dumas, Emily	90,000	29,100	90,000	90,000	0 210		1			1-111- 9
9.075-5-28		Dumas, Jeffrey S.	47,000	6,700	47,000	47,000	0 210		1			1-305- 1
9.074-3-8		Dumas, John (LC)	117,300	26,100	117,300	117,300	0 210		1			1-134- 9
<b>Page Totals</b>		<b>Parcels</b>	37	2,465,200	511,400	2,465,200						



School District	405801	Massena 1	2014	-----	2015	-----	Res Prp	O	R	T	Account Nbr
Parcel Id		Name	Total Av	Land Av	Total Av	Total Av	Pct Cls	C	S	S	C
9.082-3-14		Dumas, Nancy L.	52,500	6,800	52,500	52,500	0 210		1		1-256- 8
9.066-5-24		Dumas, Robert	86,000	21,900	86,000	86,000	0 210		1		1-321- 7
9.066-7-35		Dumas, Timothy	98,000	26,900	98,000	98,000	0 210		1		1-265- 5
10.053-2-10		Dumas, w/LU, Mary E.	50,000	10,800	50,000	50,000	0 220		1		1-155- 4
9.074-12-9		Dumers, Lyle H (LU)	76,000	21,800	76,000	76,000	0 210		1		1-581- 2
9.042-5-12		Dunbar, Bruce A (etal)	58,000	7,500	58,000	58,000	0 210		1		1- 64- 7
9.043-3-35		Dunkelberg, Corey A.	55,000	6,700	55,000	55,000	0 210		1		1-571- 3
9.059-12-13		Dunkelberg, David	48,000	16,600	48,000	48,000	0 210		1		1-423- 1
9.068-7-24		Dunn, Julie A.	52,000	6,500	52,000	52,000	0 210		1		1-107- 1
9.066-4-17		Dunne-Thayer, Jared	127,000	18,200	127,000	127,000	0 210		1		1-231- 3
9.067-4-23		Dupee, Tracy E.	47,000	5,200	47,000	47,000	0 220		1		1-457- 9
9.058-3-16.1		Dupree, Gloria	54,200	5,400	54,200	54,200	0 210		1		1-157- 5
10.069-1-22		Dupree, Norma M (LU)	70,000	12,100	70,000	70,000	0 210		1		1-157- 3
9.074-3-13		Durant, Diane	128,000	24,900	128,000	128,000	0 210		1		1-360- 8
10.053-2-43		Durant, Donald	9,300	9,300	9,300	9,300	0 311		1		1-401- 5
10.053-2-44		Durant, Donald	6,700	6,700	6,700	6,700	0 311		1		1-401- 4
9.043-1-16		Durant, Doris M.	46,000	6,700	46,000	46,000	0 210		1		1- 86- 3
9.042-6-23		Durant, Henry	60,000	6,900	60,000	60,000	0 210		1		1-158- 6
9.067-6-11		Durant, Wayne	53,000	13,300	53,000	53,000	0 210		1		1-464- 6
9.058-4-46		Durham, Mark	40,000	6,100	40,000	40,000	0 210		1		1-177- 9
9.051-2-5		Dywan (LU), June A.	73,000	6,200	73,000	73,000	0 210		1		1-160- 2
9.052-1-22		Eagles, George A.	36,000	5,400	36,000	36,000	0 210		1		1-525- 6
9.052-1-23		Eagles, Penny	48,000	5,400	48,000	48,000	0 210		1		1-500- 7
9.068-9-12		Eames, Christine F.	33,000	6,100	33,000	33,000	0 210		1		1- 96- 5
9.051-10-37		Eames, Kirk D.	45,000	6,100	45,000	45,000	0 210		1		1-396- 6
9.059-13-5		Earl, Shannon J.	50,000	5,200	50,000	50,000	0 210		1		1-211- 9
16.027-3-39		Econo, Fuels Inc	320,000	45,700	320,000	320,000	0 484		1		
16.027-3-40		Econo Fuels Inc	8,600	8,600	8,600	8,600	0 330		1		1-177- 2
10.077-1-8		Eddy, Brian	90,000	39,200	90,000	90,000	0 210	W	1		1-152- 7
9.051-5-2		Eddy, James	45,000	6,700	45,000	45,000	0 210		1		1- 43- 9
9.050-2-24		Eddy, Robert D.	60,000	12,800	60,000	60,000	0 210		1		1-163- 4
9.060-7-5		Edward Fay Inc	6,700	6,700	6,700	6,700	0 311		1		1-172- 7
9.060-7-6		Edward Fay Inc	130,000	22,300	130,000	130,000	0 433		1		1-172- 9
9.060-7-7		Edward Fay Inc	8,600	8,600	8,600	8,600	0 311		1		1-173- 1
9.060-7-8		Edward Fay Inc	6,700	6,700	6,700	6,700	0 311		1		1-172- 8
9.067-5-32		Edwards, James C.	57,000	16,800	57,000	57,000	0 210		1		1-428- 2
9.076-2-11		Edwards, William C.	43,000	7,100	43,000	43,000	0 210		1		1-353- 7
<b>Page Totals</b>		<b>Parcels</b>	37	2,277,300	455,900	2,277,300					

School District	405801	Massena 1	2014	-----	2015	-----	Res Prp	O	R	T	Account Nbr	
Parcel Id		Name	Total Av	Land Av	Total Av	Total Av	Pct Cls	C	S	S	C	
9.076-2-10		Edwards, William Chad	1,000	1,000	1,000	1,000	0 311		1			1-353- 6
9.051-7-13		Eggleston, Christopher M.	58,500	5,700	58,500	58,500	0 210		1			1-116- 1
9.074-4-22		Eggleston, Michael	99,000	24,000	99,000	99,000	0 210		1			1-246- 1
10.069-1-7.2		Eggleston, Paul M (LU)	89,700	8,800	89,700	89,700	0 210		1			
9.074-2-25		El Ghissassi, Mostafa	219,000	31,400	219,000	219,000	0 210		1			1-410- 4
9.042-11-3		Eldridge, Steven	57,000	7,100	57,000	57,000	0 210		1			1-285- 8
9.043-3-21		Eldridge, Steven	78,000	6,700	78,000	78,000	0 210		1			1-364- 1
9.068-8-22		Eldridge, William	42,000	6,000	42,000	42,000	0 210		1			1-532- 2
9.082-5-44		Elias, Carol J.	42,000	6,800	42,000	42,000	0 210		1			1-470- 8
9.068-11-6		Elliott, Dennis John	49,000	5,500	49,000	49,000	0 210		1			1-165- 5
9.068-12-13		Elliott, Ronald L.	16,300	6,500	16,300	16,300	0 270		1			1-454- 7
9.042-4-67		Ellis, David R.	66,000	7,200	66,000	66,000	0 210		1			1-160- 9
9.074-4-13		Ellis, Keith W.	120,000	25,200	120,000	120,000	0 210		1			1-132- 4
9.074-14-13		Elman, Gerald F.	143,000	20,000	143,000	143,000	0 210		1			1- 50- 7
9.065-5-3		Elman, Robert G.	110,000	31,300	110,000	110,000	0 210		1			1-471- 2
9.058-2-25.1		Elmer, Ruth	70,000	5,900	70,000	70,000	0 210		1			1- 83- 3
9.057-1-6.1		Emerson, Donald	94,000	22,000	94,000	94,000	0 210		1			1-259- 8
9.074-5-6		Emmanuel, Congregational	87,000	24,000	87,000	87,000	0 210		8			8-622- 3
9.074-12-6		Emmanuel Congregational	72,200	20,900	72,200	72,200	0 210		8			1-567- 8
9.067-11-5		Emmanuel Congregational Church	826,000	21,100	826,000	826,000	0 620		8			8-617- 4
9.083-7-35		Emmons, Lawrence E. Sr.	45,600	7,200	45,600	45,600	0 210		1			1-166- 5
10.053-2-27		Engel, Joseph	67,000	11,600	67,000	67,000	0 210		1			1-487- 2
9.066-2-5		Englert, Frederick J.	120,000	18,400	120,000	120,000	0 210		1			1-570- 6
9.051-8-25		Englert, Mark W.	39,000	6,700	39,000	39,000	0 210		1			1-421- 9
9.068-15-7		Engstrom, Heather L.	88,000	7,200	88,000	88,000	0 210		1			1-305- 2
9.051-2-15		Eros, Dorothy J.	48,000	5,500	48,000	48,000	0 210		1			1-167- 2
9.051-2-12		Eros, Kevin G.	32,000	6,200	32,000	32,000	0 210		1			1-550- 2
9.058-1-2.23		Escoe, Raphael	23,100	20,000	20,000	20,000	0 311		1			
9.051-8-17		Eurto, Adam J.	60,000	6,000	60,000	60,000	0 210		1			1-491- 1
9.050-8-10		Eurto, Donald C.	59,000	11,100	59,000	59,000	0 210		1			1-451- 3
9.042-2-15		Eurto, Susan J.	40,000	6,700	40,000	40,000	0 210		1			1-466- 7
10.053-1-19		Euto, Garth J.	68,000	10,000	68,000	68,000	0 210		1			1- 79- 4
9.074-4-17		Euto, Stanley F (LU)	90,000	24,700	90,000	90,000	0 210		1			1-393- 4
9.043-2-21		Evans, Max W (LU)	54,000	6,900	54,000	54,000	0 210		1			1-168- 4
9.058-4-21		Evans, Rose D.	53,600	8,700	53,600	53,600	0 210		1			1-579- 3
9.067-13-27		Evans, Rose D.	35,000	19,800	35,000	35,000	0 220		1			1-334- 5
9.066-12-3		Everts, John Jr..	83,000	15,600	83,000	83,000	0 230		1			1-186- 8

<b>Page Totals</b>		<b>Parcels</b>	37	3,345,000	479,400	3,341,900					
--------------------	--	----------------	----	-----------	---------	-----------	--	--	--	--	--

School District	405801	Massena 1	2014	-----	2015	-----	Res Prp	O	R	T	Account Nbr	
Parcel Id		Name	Total Av	Land Av	Total Av	Total Av	Pct Cls	C	S	S	C	
9.059-5-7		Facteau, Marian	63,000	14,000	63,000	63,000	0 210		1			1-287- 9
10.061-1-18		Fairbanks, George	69,000	7,300	69,000	69,000	0 210		1			1-169- 3
9.066-4-33		Fanning, Patricia P.	83,000	21,600	83,000	83,000	0 210		1			1-392- 1
9.067-2-20		Farbotnik, John	55,000	28,100	55,000	55,000	0 481		1			1- 19- 9
9.075-10-30		Farmer, JoAnn K.	51,000	6,600	51,000	51,000	0 210		1			1- 42- 1
9.083-7-27		Farmer, Steven	55,000	8,100	55,000	55,000	0 210		1			1-158- 9
9.066-3-1		Farnsworth, Cheri L.	125,000	19,400	125,000	125,000	0 210		1			1-177- 3
9.068-9-11		Farnsworth, Danny K.	51,000	6,300	51,000	51,000	0 210		1			1-215- 7
9.075-3-23		Farnsworth, Judy A.	90,600	7,000	90,600	90,600	0 210		1			1-335- 6
9.068-8-31		Farnsworth, Susan	63,000	10,100	63,000	63,000	0 210		1			1- 47- 5
9.051-9-7		Farnsworth, Virginia B.	48,000	6,000	48,000	48,000	0 210		1			1- 62- 2
9.068-16-11		Farrell, Matthew	60,000	6,400	60,000	60,000	0 210		1			1-198- 6
9.042-12-10		Faubert, Mera L.	48,000	6,700	48,000	48,000	0 210		1			1-156- 4
9.042-5-1		Faucher, Lorraine (LU)	63,000	8,000	63,000	63,000	0 210		1			1-171- 2
9.051-4-10		Faucher, Nancy	85,000	6,100	85,000	85,000	0 210		1			1-171- 7
9.074-4-23		Faucher, Richard L (LU)	103,000	22,400	103,000	103,000	0 210		1			1-294- 9
9.043-3-14		Faucher, Ronald R.	62,000	6,700	62,000	62,000	0 210		1			1-271- 5
9.066-12-1		Faucher, Sean M.	71,000	15,700	71,000	71,000	0 210		1			1-547- 5
9.042-4-52		Faucher , Nancy	64,000	6,700	64,000	64,000	0 210		1			1-171- 8
9.059-4-35.1		Favreau, Billy J.	67,000	7,500	67,000	67,000	0 210		1			1-584- 7
9.068-4-9		Favreau, John S.	40,000	5,400	40,000	40,000	0 210		1			1-470- 2
9.068-13-5		Favreau, Terry E.	63,000	6,500	63,000	63,000	0 210		1			1- 72- 6
9.066-3-7		Fay, Robert	75,000	18,000	75,000	75,000	0 210		1			1-173- 3
9.066-2-2		Fay, Robert T.	58,000	18,400	58,000	58,000	0 210		1			1-173- 4
9.083-7-23		Fayad, Hassan A.	52,000	22,700	52,000	52,000	0 210		1			1-142- 1
9.083-7-24		Fayad, Hassan A.	12,500	6,000	12,500	12,500	0 312		1			1-142- 2
9.066-1-14		Fayette, Amy L.	83,000	18,300	83,000	83,000	0 210		1			1-331- 5
9.051-8-23		Fayette, Martin	34,000	6,000	34,000	34,000	0 210		1			1-250- 7
9.075-10-16		Feagly, William F.	50,000	14,000	50,000	50,000	0 210		1			1- 63- 8
9.042-2-8		Federal Home Loan Mort. Corp.	51,000	6,700	51,000	51,000	0 210		1			1-100- 5
10.061-2-7		Federal Housing Administration	2,501,700	21,800	2,501,700	2,501,700	0 652		8			8-605-1
9.059-7-31		Federal Nat'l Mortgage Assoc.	28,000	4,800	28,000	28,000	0 210		1			1-373- 8
9.074-10-26		Federal Nat'l Mortgage Assoc.	125,000	25,600	125,000	125,000	0 210		1			1-381- 8
9.042-4-12		Feeney, John	55,000	7,200	55,000	55,000	0 210		1			1-174- 9
9.067-6-24		Fefee, Robbie A.	81,000	17,100	81,000	81,000	0 210		1			1-320- 7
9.060-4-34		Fefee, Stephen A.	67,100	5,000	67,100	67,100	0 220		1			1-231- 2
9.050-8-21		Felix, Christopher W.	80,000	9,100	80,000	80,000	0 210		1			1-237- 4
<b>Page Totals</b>		<b>Parcels</b>	37	4,832,900	433,300	4,832,900						

School District	405801	Massena 1	2014	-----	2015	-----	Res Prp	O	R	T	Account Nbr	
Parcel Id		Name	Total Av	Land Av	Total Av	Total Av	Pct Cls	C	S	S	C	
9.068-7-48		Feltz, Mary S (LU)	83,000	7,700	83,000	83,000	0 210		1			1-175- 1
9.074-5-1		Fent, Brian A.	87,000	25,100	87,000	87,000	0 210		1			1- 53- 6
9.058-3-8		Fenton, Philip	49,000	5,500	49,000	49,000	0 210		1			1-403- 6
9.058-2-23		Fenton, Randy J.	55,000	7,500	55,000	55,000	0 210		1			1-175- 3
9.058-2-64		Fenton, Randy J.	1,000	1,000	1,000	1,000	0 311		1			1-627-7
9.051-12-41		Fenton, Raymond (LU)	58,000	6,200	58,000	58,000	0 210		1			1-175- 4
9.050-6-26		Fernandes, Sylvester J.	66,000	10,800	66,000	66,000	0 210		1			1-327- 9
9.068-15-8		Ferriero, Kirk II.	61,000	7,100	61,000	61,000	0 220		1			1-544- 3
9.068-15-9		Ferriero, Kirk II.	6,400	6,400	6,400	6,400	0 311		1			1-544- 4
9.058-4-11		Ferro, Dominick Jr.	48,500	5,500	48,500	48,500	0 210		1			1-252- 5
9.051-9-25		Fetterly, Jason	32,300	5,800	32,300	32,300	0 210		1			1-532- 8
9.058-3-34		Fetterly, Jason	33,000	5,100	33,000	33,000	0 210		1			1-333- 1
9.059-7-1		Fetterly, Jason	30,000	5,500	30,000	30,000	0 210		1	R		1-514- 1
9.059-7-2		Fetterly, Jason	3,700	3,700	3,700	3,700	0 311		1	R		1-514- 2
9.050-10-22		Fetterly, Jason P.	49,000	6,600	49,000	49,000	0 210		1			1-506- 9
9.058-3-41		Fetterly, Jason P.	49,000	5,900	49,000	49,000	0 210		1			1-394- 1
9.059-7-5		Fetterly, Jason P.	42,000	3,600	42,000	42,000	0 210		1			1- 12- 4
9.067-12-5		Fetterly, Jason P.	36,000	4,100	36,000	36,000	0 210		1			1-435- 7
9.074-14-6		Fiacco, Andrew	111,000	28,800	111,000	111,000	0 210		1			1-488- 2
9.083-4-28		Fiacco, Anthony	26,000	5,400	26,000	26,000	0 210		1			1-548- 9
9.051-9-23		Fiacco, Augustus M.	52,000	5,800	52,000	52,000	0 210		1			1-250- 6
9.066-3-14		Fiacco, Charlene	71,000	16,800	71,000	71,000	0 220		1			1-176- 6
9.068-8-8		Fiacco, Judith M.	44,200	5,600	44,200	44,200	0 210		1			1-136- 4
9.066-11-6		Fiacco, Natalie A.	75,000	17,500	75,000	75,000	0 210		1			1-409- 7
9.082-3-8		Fields, Crystal	42,000	6,800	42,000	42,000	0 210		1			1-540- 5
9.051-8-29		Fields, Richard	43,000	6,000	43,000	43,000	0 210		1			1-265- 8
9.066-1-55.2		Firnstein, Earl P.	213,000	26,000	150,000	150,000	0 210		1			1- 9- 5. 8
9.074-6-13		Firnstein, Linda M (LU)	91,000	22,800	91,000	91,000	0 210		1			1-296- 5
9.067-7-38		First, Methodist Church	32,700	32,700	32,700	32,700	0 330		8			
9.075-3-3.1		First, Methodist Church	11,300	11,300	11,300	11,300	0 311		8			8-618- 1
9.075-3-54		First, Methodist Church	9,700	9,700	9,700	9,700	0 311		8			8-618- 2
9.075-3-55		First, Methodist Church	6,400	6,400	6,400	6,400	0 311		8			8-618- 3
9.075-3-56		First, Methodist Church	12,400	10,200	12,400	12,400	0 438		8			8-617- 8
9.075-3-62		First, Methodist Church	6,900	6,900	6,900	6,900	0 311		8			
9.075-3-63		First, Methodist Church	6,800	6,800	6,800	6,800	0 311		8			
9.075-3-2		First, Methodist Church Of	5,700	5,700	5,700	5,700	0 311		8			8-617- 9
9.059-9-42		First Niagara Bank, N.A.	500,000	37,600	500,000	500,000	0 462		1			1-170- 2
<b>Page Totals</b>		<b>Parcels</b>	37	2,150,000	391,900	2,087,000						

School District	405801	Massena 1	2014	-----	2015	-----	Res Prp	O	R	T	Account Nbr	
Parcel Id		Name	Total Av	Land Av	Total Av	Total Av	Pct Cls	C	S	S	C	
9.065-5-9		First United Methodist	168,000	31,700	168,000	168,000	0 210		8			1-347- 1
9.082-3-1		Fish, Daniel	42,600	6,800	42,600	42,600	0 210		1			1-178- 5
9.068-14-1		Fish, David	60,000	16,800	60,000	60,000	0 210		1			1- 27- 8
9.067-12-14		Flagg, Molly A (LU)	40,000	5,900	40,000	40,000	0 210		1			1-179- 1
9.068-12-29		Flagg, Stacia	44,000	6,500	44,000	44,000	0 210		1			1-399- 7
9.074-14-7		Flannery, Kenneth J.	73,000	28,400	73,000	73,000	0 210		1			1-183- 2
9.068-13-13		Fleury, Daniel P.	43,000	6,500	43,000	43,000	0 210		1			1-289- 4
9.067-7-23		Fleury, Vance	139,000	27,200	139,000	139,000	0 411		1			1-491- 2
9.042-12-8		Flint, Frank W.	63,000	6,700	63,000	63,000	0 210		1			1- 39- 3
9.068-4-25		Florie, Vanessa B.	71,000	6,500	71,000	71,000	0 210		1			1-501- 2
9.042-1-5		Flynn, Barry W.	104,000	15,900	104,000	104,000	0 210		1			1-180- 2
9.068-16-15		Flynn, Dorothy (LU)	49,000	6,400	49,000	49,000	0 210		1			1-180- 4
9.084-2-17.1		Flynn, Michael J.	143,000	20,500	143,000	143,000	0 210	W	1			1-33-4.26
9.057-9-6		Flynn, Patricia M (LU)	54,000	8,100	54,000	54,000	0 210		1			1-469- 9
16.027-2-48		Flynn, Richard H.	97,000	19,600	97,000	97,000	0 210	W	1			1-202-1.17
9.066-3-20		Flynn, Susan	119,000	23,100	119,000	119,000	0 210		1			1-424- 5
9.083-3-40		Flynn, Thomas D.	49,000	6,200	49,000	49,000	0 210		1			1-233- 3
9.068-10-23		Flynn, William	43,000	6,400	43,000	43,000	0 210		1			1-180- 3
9.051-5-12		Fontaine, Jeff	40,000	5,200	40,000	40,000	0 210		1			1-184- 4
9.068-10-3		Forbes, Dewitt	55,000	6,500	55,000	55,000	0 210		1			1-331- 2
9.074-7-21		Forbes, Katherine B.	81,000	21,900	81,000	81,000	0 210		1			1-427- 5
9.083-7-3.1		Ford, Jessica E.	85,000	9,000	85,000	85,000	0 210		1			1-198- 3
9.083-2-10		Forget, Pollyanna	1,800	1,800	1,800	1,800	0 311		1			1- 87- 2
9.083-2-12		Forget, Pollyanna	66,000	6,400	66,000	66,000	0 210		1			1-405- 6
9.076-5-8		Forget, Thomas P.	62,000	9,900	62,000	62,000	0 210		1			1-449- 7
9.074-10-20		Forney, Harry (LC)	54,000	12,200	54,000	54,000	0 210		1			1-526- 3
9.068-13-11		Forrest, Kathleen	45,000	6,500	45,000	45,000	0 210		1			1-181- 7
9.068-13-12		Forrest, Kathleen	5,900	5,900	5,900	5,900	0 311		1			1-181- 8
9.059-9-28		FOSL Land Trust	91,000	30,800	91,000	91,000	0 481		1			1-385- 6
9.068-13-31		Foster, Marcia	55,000	6,500	55,000	55,000	0 210		1			1-249- 9
9.051-4-26		Foster, Michael A.	52,000	6,000	52,000	52,000	0 210		1			1-110- 9
9.060-2-17		Foster, Patrick	46,000	4,200	46,000	46,000	0 210		1			1- 84- 9
9.075-6-10		Fontaine, Larry J.	53,000	7,200	53,000	53,000	0 210		1			1-444- 9
9.066-7-2		Fontaine, Lawrence	115,000	31,600	115,000	115,000	0 210		1			1- 82- 4
10.069-2-12		Fontaine, Loren	129,000	38,500	129,000	129,000	0 210	W	1			1-317- 7
9.083-5-21		Four-Two Market, Inc.	76,000	15,200	76,000	76,000	0 484		1			1-439- 7
9.074-8-14		Fournier, Elaine M.	88,000	23,000	88,000	88,000	0 210		1			1-159- 5
<b>Page Totals</b>		<b>Parcels</b>	37	2,602,300	497,500	2,602,300						

School District	405801	Massena 1	2014	-----	2015	-----	Res Prp	O	R	T	Account Nbr	
Parcel Id		Name	Total Av	Land Av	Total Av	Total Av	Pct Cls	C	S	S	C	
9.076-2-20.1		Fournier, Robert	64,300	2,100	64,300	64,300	0 210		1			1-243- 4
9.058-4-6		Fournier, Sheila	65,000	6,700	65,000	65,000	0 210		1			1-404- 7
9.042-1-32		Fournier, Stanley	157,000	28,900	157,000	157,000	0 210		1			1-446-4.7
9.042-1-31		Fournier, Steven W.	156,000	28,300	156,000	156,000	0 210		1			
9.058-4-27		Fowler, Marty	48,000	7,500	48,000	48,000	0 210		1			1-509- 8
9.050-2-28		Fowler, Robert	76,000	10,500	76,000	76,000	0 210		1			1-375- 6
9.059-2-35		Fowler, Robert	60,000	7,200	60,000	60,000	0 210		1			1-438- 5
9.042-6-11		Francia, Donalda	50,000	7,100	50,000	50,000	0 210		1			1-184- 2
9.074-14-20		Francia, James S.	73,000	20,100	73,000	73,000	0 210		1			1-245- 1
9.060-3-31		Francis, Angela D.	34,000	5,000	34,000	34,000	0 210		1			1-184- 8
9.051-2-8		Francis, Brenda L.	49,000	6,200	49,000	49,000	0 210		1			1-478- 4
9.050-11-15		Francis, James P.	62,000	6,900	62,000	62,000	0 210		1			1-436- 8
9.075-2-16		Francis, Nicole L.	50,000	13,500	50,000	50,000	0 210		1			1-530- 2
9.082-5-40		Francis, Patrick	45,300	6,800	45,300	45,300	0 210		1			1-184- 7
9.074-8-10		Francis, Robert	98,000	24,700	98,000	98,000	0 210		1			1-521- 9
9.075-8-31		Francis, Trisha L.	1,600	1,600	1,600	1,600	0 311		1			1-141- 4
9.075-8-32		Francis, Trisha L.	1,100	1,100	1,100	1,100	0 311		1			1-141- 5
9.083-3-21		Francis, Trisha L.	67,000	6,200	67,000	67,000	0 210		1			1-141- 3
9.051-1-13		Francis, Wayne	55,000	6,200	55,000	55,000	0 210		1			1-183- 9
9.067-8-15		Frank, Edward N.	53,000	15,000	53,000	53,000	0 220		1			1-543- 2
16.027-2-12		Frank, Edward N.	61,200	18,500	61,200	61,200	0 210	W	1			1- 63- 4
9.051-8-14		Frank, Richard J (LU)	58,000	6,000	58,000	58,000	0 210		1			1-184- 9
9.066-12-24		Frary, David	277,000	46,700	277,000	277,000	10 471		1			1-418- 5
9.066-12-23		Frary, David A.	81,000	33,100	81,000	81,000	0 230	W	1			1-574- 7
9.082-5-43		Frary, Mary E.	51,400	6,000	51,400	51,400	0 210		1			1- 3- 2
9.059-12-21		Frawley, Caren B.	20,000	9,600	20,000	20,000	0 484		1			1-122- 3. 2
9.059-13-21		Frawley, Jordan W.	4,200	4,200	4,200	4,200	0 311		1			1- 49- 4
9.059-13-22		Frawley, Jordan W.	58,000	15,500	58,000	58,000	0 210		1			1- 49- 3
9.083-4-20		Fredenburg, Kenneth	71,000	13,200	71,000	71,000	0 483		1			1-216- 5
9.083-4-21		Fredenburg, Kenneth	70,000	8,000	70,000	70,000	0 483		1			1-243- 1
9.059-3-17		Frederick, Randy	66,000	6,600	66,000	66,000	0 210		1			1-495- 5
9.050-1-12		Frederick, Robert (LU) J.	60,000	12,700	60,000	60,000	0 210		1			1-185- 9
9.051-4-13		Fredericks, Francois W.	52,000	6,100	52,000	52,000	0 220		1			1-216- 3
9.050-8-47		Fregoe, Andrew S.	58,000	6,600	58,000	58,000	0 230		1			1-517- 4
9.051-1-10		Fregoe, Andrew S.	21,000	6,200	21,000	21,000	0 210		1			1-244- 1
9.083-2-4		Fregoe, Bruce A.	51,000	7,600	51,000	51,000	0 210		1			1-180- 5
9.065-5-4		Fregoe, David L.	150,000	27,300	150,000	150,000	0 210		1			1-496- 1
<b>Page Totals</b>		<b>Parcels</b>	37	2,475,100	445,500	2,475,100						

School District	405801	Massena 1	2014	-----	2015	-----	Res Prp	O	R	T	Account Nbr	
Parcel Id		Name	Total Av	Land Av	Total Av	Total Av	Pct Cls	C	S	S	C	
9.057-3-15		Fregoe, Elwood W. (LU).	89,000	23,900	89,000	89,000	0 210		1			1-558- 7
9.058-2-52		Fregoe, Gregory	72,000	9,100	72,000	72,000	0 210		1			1-379- 3
9.058-2-55		Fregoe, Gregory C.	8,800	8,800	8,800	8,800	0 311		1			1-495- 3
9.074-7-4		Fregoe, Jerry	125,000	29,700	125,000	125,000	0 210		1			1-474- 5
9.051-8-4		Fregoe, Joan	66,000	7,200	66,000	66,000	0 210		1			1-457- 8
10.069-2-3		Fregoe, Johnathan (LC)	63,000	39,000	63,000	63,000	0 210	W	1			1- 64- 8
9.051-1-14		Fregoe, Louise	48,000	6,200	48,000	48,000	0 210		1			1-283- 1
9.058-3-39		Fregoe, Louise A.	33,600	5,500	33,600	33,600	0 210		1			1-212- 6
9.051-2-42		Fregoe, Peter	54,000	5,600	54,000	54,000	0 210		1			1-518- 7
10.061-3-40		Fregoe, Ray	48,000	6,600	48,000	48,000	0 411		1			1- 10- 9
9.075-4-32		Fregoe, Robert	101,000	19,800	101,000	101,000	0 210		1			1-586- 5
9.074-5-14		Fregoe, Thomas R.	96,000	25,100	96,000	96,000	0 210		1			1-322- 8
9.068-16-28		Fregoe (LU), Victor	48,000	5,900	48,000	48,000	0 210		1			1-229- 1
9.060-6-8		French, Bruce A.	38,000	5,200	38,000	38,000	0 210		1			1- 77- 4
9.066-7-7		French, Larry	112,000	29,100	112,000	112,000	0 210		1			1-102- 1
9.042-11-19		French, Matthew G.	77,000	7,500	77,000	77,000	0 210		1			1-388- 2
9.051-8-51		French, Scott S.	56,000	7,000	56,000	56,000	0 210		1			1-556- 4
9.051-6-4		French, Sherry L.	51,000	7,400	51,000	51,000	0 210		1			1-291- 6
9.068-9-21		French, Terry	45,000	6,200	45,000	45,000	0 210		1			1-185- 8
9.058-6-20		Friess, Martin C.	49,000	7,400	49,000	49,000	0 210		1			1-188- 3
9.060-2-18.1		Frisco, Roger	109,000	19,300	109,000	109,000	0 411		1			1-173- 8.1
9.050-2-10		Frohm, John P.	59,000	12,300	59,000	59,000	0 210		1			1-133- 3
9.066-2-26		Frost, Brendan J.	100,300	15,800	100,300	100,300	0 210		1			1-107- 5
9.067-2-28		Frost, Brendan J & Angela R	65,000	18,200	65,000	65,000	0 481		1			1-523- 1
9.042-11-16		Fuehring, Jack	56,000	6,700	56,000	56,000	0 210		1			1-251- 6
9.050-2-4		Fuller, Carole	75,000	11,100	75,000	75,000	0 210		1			1-384- 5
9.042-11-15		Fuller, Gary	60,000	7,500	60,000	60,000	0 210		1			1-189- 2
9.043-2-17		Fuller, Robyn G.	54,000	6,900	54,000	54,000	0 210		1			1-457- 4
9.066-3-17		Fuller, Terri L.	96,000	18,100	96,000	96,000	0 210		1			1-225- 5
9.042-1-20		Furnace, Darren M.	112,000	11,800	112,000	112,000	0 210		1			1-386- 5
9.068-10-15		Fye, Stewart	64,000	6,100	64,000	64,000	0 210		1			1-191- 1
9.060-8-42		G & A Tessier Properties	34,000	5,200	34,000	34,000	0 210		1			1-343- 4
9.051-10-5		G & J Campeau Enterprise, LLC	58,000	6,100	58,000	58,000	0 220		1			1-245- 7
9.051-11-29		G & J Campeau Enterprise, LLC	43,000	6,200	43,000	43,000	0 210		1			1-499- 8
9.058-1-15.1		G & J Campeau Enterprise, LLC	78,000	10,400	78,000	78,000	0 220		1			1-205- 9
9.066-1-8		G & J Campeau Enterprise, LLC	63,000	18,500	63,000	63,000	0 411		1			1-362- 7
9.067-5-42		G & J Campeau Enterprise, LLC	60,000	17,400	60,000	60,000	0 220		1			1-208- 1
<b>Page Totals</b>		<b>Parcels</b>	37	2,466,700	459,800	2,466,700						

School District	405801	Massena 1	2014	-----	2015	-----	Res Prp	O	R	T	Account Nbr	
Parcel Id		Name	Total Av	Land Av	Total Av	Total Av	Pct Cls	C	S	S	C	
9.075-10-18		G & J Campeau Enterprise, LLC	56,000	6,600	56,000	56,000	0 220		1			1-392- 2
9.043-2-60.1		Gabor, Thomas G.	78,000	7,100	78,000	78,000	0 210		1			1-451- 2
9.060-8-30		Gabri, Diana B.	40,000	5,600	40,000	40,000	0 210		1			1-328- 6
10.069-1-64		Gabri, Joseph A. Jr..	60,000	12,600	60,000	60,000	0 210		1			1-192- 7
9.060-7-9		Gagne, Carol	55,000	6,200	55,000	55,000	0 210		1			1-164- 8
9.043-1-32		Gagne, David	67,000	8,000	67,000	67,000	0 210		1			1-493- 7
9.058-3-35		Gagne, Evette L.	65,000	6,800	65,000	65,000	0 210		1			1-260- 1
9.042-7-9		Gagne, Gary L.	60,000	7,600	60,000	60,000	0 210		1			1-419- 3
9.050-11-1		Gagner, Elaine M.	62,000	6,900	62,000	62,000	0 210		1			1-259- 5
9.042-4-9		Galyon, Paula Ann	56,000	6,400	56,000	56,000	0 210		1			1- 68- 8
9.074-4-26		Garcia, Jason L.	120,000	25,300	120,000	120,000	0 210		1			1-113- 2
9.057-1-18		Garcia, Richard F.	80,000	23,300	80,000	80,000	0 210		1			1-491- 3
9.057-8-8		Garcia, Scott	68,000	10,900	68,000	68,000	0 210		1			1-218- 8
9.060-8-27		Gardner, Bridget	43,000	5,200	43,000	43,000	0 210		1			1-136- 7
9.066-4-2		Gardner, David M.	129,000	16,900	129,000	129,000	0 210		1			1-213- 6
9.059-4-34		Gardner, Eleanor A.	78,000	7,000	78,000	78,000	0 210		1			1-495- 6
9.060-6-25		Gardner, Eleanor (LU)	41,000	5,200	41,000	41,000	0 210		1			1-196- 1
10.069-2-9		Gardner, Ernest	102,000	38,700	102,000	102,000	0 411	W	1			1-414- 3. 2
10.069-2-10		Gardner, Ernest	5,900	5,900	5,900	5,900	0 314	W	1			
9.051-1-8		Gardner, Francis	52,000	7,900	52,000	52,000	0 210		1			1-175- 8
9.051-2-4		Gardner, Glenn	32,000	6,200	40,000	40,000	0 210		1			1- 46- 2
9.067-5-5		Gardner, James II.	49,000	17,300	49,000	49,000	0 210		1			1-554- 9
9.067-5-12		Gardner, James L.	37,000	14,700	37,000	37,000	0 210		1			1-195- 3
9.050-8-16		Gardner, Jessica (LC)	64,000	7,400	64,000	64,000	0 210		1			1-415- 8
9.067-3-12		Gardner, John	69,000	19,500	69,000	69,000	0 433		1			1-195- 5
9.067-3-27		Gardner, John R.	47,000	4,700	47,000	47,000	0 210		1			1-195- 6
9.067-3-28		Gardner, John R.	38,000	5,200	38,000	38,000	0 210		1			1-326- 8
9.067-4-17		Gardner, John Roy	39,000	5,200	39,000	39,000	0 210		1			1-195- 4
9.051-6-29		Gardner, Larry	49,000	4,900	49,000	49,000	0 210		1			1-205- 7
9.059-9-21		Gardner, Richard P.	129,000	31,300	129,000	129,000	0 480		1			1-294- 7
9.059-9-49		Gardner, Richard P.	4,800	4,800	4,800	4,800	0 311		1			1-193-5.1
9.059-9-50		Gardner, Richard P.	28,300	24,200	28,300	28,300	0 438		1			1-294- 6
9.059-9-51		Gardner, Richard P.	21,500	21,500	21,500	21,500	0 330		1			1-295- 1
9.058-5-8		Gardner, Steven	29,000	9,300	29,000	29,000	0 210		1			1- 16- 6
9.068-9-19		Gardner, Tammy A.	50,000	6,000	50,000	50,000	0 210		1			1- 67- 2
9.051-7-18		Gardner, Travis J.	46,000	5,500	46,000	46,000	0 210		1			1- 21- 3
9.059-2-37		Gardner Tessier, Christine	37,000	6,000	37,000	37,000	0 210		1			1-370- 6
<b>Page Totals</b>		<b>Parcels</b>	37	2,087,500	413,800	2,095,500						



School District	405801	Massena 1	2014	-----	2015	-----	Res Prp	O	R	T	Account Nbr
Parcel Id		Name	Total Av	Land Av	Total Av	Total Av	Pct Cls	C	S	S	C
9.058-4-38		Garlach, Garth	87,000	7,600	87,000	87,000	0 220		1		1-196- 2
9.074-6-25		Garulske, Deborah A.	115,000	24,000	115,000	115,000	0 210		1		1-408- 7
9.083-3-17		Gary, Jacqueline	5,700	5,700	5,700	5,700	0 311		1		1-107- 8
9.083-3-4		Gary, Jacqueline M.	72,000	6,400	72,000	72,000	0 210		1		1-585- 5
9.050-2-8		Gauthier, Chad E.	79,000	12,300	79,000	79,000	0 210		1		1-540- 1
9.058-4-9		Gauthier, Lyette M.	46,000	7,500	46,000	46,000	0 210		1		1-425- 1
9.068-9-18		Gayeskie, Andrew S.	55,000	6,000	55,000	55,000	0 210		1		1-395- 1
9.068-13-22		Gebo, McKinzey	66,000	6,500	66,000	66,000	0 210		1		1- 44- 4
9.066-1-17		Geiser, Richard L.	108,000	19,500	108,000	108,000	0 210		1		1- 8- 5
9.051-4-40		George, Patricia J (LU)	76,000	5,200	76,000	76,000	0 210		1		1-198- 2
9.065-5-6		George, Thomas H.	142,000	23,800	142,000	142,000	0 210		1		1-185- 4
9.074-7-15		George, Vincent	89,000	24,500	89,000	89,000	0 210		1		1-423- 3
9.067-7-9		Gerace, David L.	92,000	16,800	92,000	92,000	0 210		1		1-134- 4
9.058-5-7		Germano, Joyce L.	30,000	8,400	30,000	30,000	0 210		1		1-320- 3
16.027-2-47		Germano, Timothy J.	60,000	19,600	60,000	60,000	0 210	W	1		1-202-1.16
9.068-14-9		Gesualdi, Robert J.	38,000	6,700	38,000	38,000	0 210		1		1-179- 7
9.082-5-12		Gettman, Cecilia A (LU)	42,000	6,800	42,000	42,000	0 210		1		1-374- 1
9.050-6-32		Ghostlaw, Kenneth J.	58,000	10,800	58,000	58,000	0 210		1		1-585- 3
9.076-6-24		Ghostlaw, Kenneth J.	92,000	11,000	92,000	92,000	0 210		1		1-118- 8
9.042-8-24		Gibeault, Rene (LU)	66,000	12,800	66,000	66,000	0 210		1		1-199- 7
9.050-5-13.2		Gibson, Dawn M.	83,000	9,200	83,000	83,000	0 210		1		
10.061-3-26.2		Gibson, Renee'	17,500	4,400	17,500	17,500	0 210		1		
9.051-2-10		Gilbo, Edward	43,000	6,200	43,000	43,000	0 210		1		1-187- 9
9.051-2-9		Gilbo, Edward J.	63,000	6,200	63,000	63,000	0 210		1		1-270- 8
9.059-5-28		Gilbo, Jason	21,000	15,500	21,000	21,000	0 210		1		1- 16- 5
9.083-9-2		Gilbo, Robert A.	23,000	11,100	23,000	23,000	0 210	W	1		1-155- 1
9.059-2-21		Gillespie, Terry	63,000	5,500	63,000	63,000	0 210		1		1-485- 1
10.069-1-67		Gilman, Shari L.	75,000	13,900	75,000	75,000	0 210		1		1-330- 2
9.066-11-25		Gilmer, Randy T.	103,000	18,100	103,000	103,000	0 210		1		1-168- 1
9.068-3-32		Gilson, Christopher I.	65,000	6,500	65,000	65,000	0 210		1		1-462- 7
9.083-6-33.11		Giorgi, Joseph	98,000	19,500	98,000	98,000	0 210		1		1-201- 7.1
9.083-6-34.11		Giorgi, Joseph	14,800	14,800	14,800	14,800	0 311		1		1-260- 7
9.074-6-15		Girard, Michael	106,000	24,000	106,000	106,000	0 210		1		1-468- 7
9.067-5-50		Girard, Richard J.	44,000	7,000	44,000	44,000	0 210		1		1- 57- 8
9.060-8-43		Girard, Sharon M.	54,000	5,200	54,000	54,000	0 210		1		1-249- 7
9.042-2-4		Giroux, Louise B (LU)	62,000	6,700	62,000	62,000	0 210		1		1- 38- 1
9.050-3-32		Gladding, Benny G.	29,000	6,200	29,000	29,000	0 270		1		1-121- 7
<b>Page Totals</b>		<b>Parcels</b>	37	2,383,000	421,900	2,383,000					

School District	405801	Massena 1	2014	-----	2015	-----	Res Prp	O	R	T	Account Nbr	
Parcel Id		Name	Total Av	Land Av	Total Av	Total Av	Pct Cls	C	S	S	C	
9.050-3-24		Gladding, Derek J.	69,000	7,100	69,000	69,000	0 210		1			1- 68- 1
9.050-5-52		Gladding, Gary	37,000	3,400	37,000	37,000	0 210		1			1-123- 2
9.051-2-29		Gladding, Lindsey	51,000	5,600	51,000	51,000	0 210		1			1-203- 4
9.076-3-11		Glass, John	41,000	6,700	41,000	41,000	0 210		1			1-203- 8
9.074-6-1		Glaude, Roland	127,000	30,300	127,000	127,000	0 210		1			1-385- 8
9.042-6-2		Glaude, Roland A.	43,000	7,500	43,000	43,000	0 210		1			1-155- 3
9.074-3-18		Gleason, Sara H.	106,000	26,000	106,000	106,000	0 210		1			1-226- 7
9.060-4-32		Glover, Patricia Longtin	75,100	5,300	75,100	75,100	0 210		1			1-530- 1
9.082-3-16		Gmyr, Deborah A.	46,500	6,800	46,500	46,500	0 210		1			1-357- 4
9.058-4-29		Gmyr, Richard J.	58,000	7,500	58,000	58,000	0 210		1			1-488- 1
9.066-11-33		Goeke, Bethany A.	95,000	17,500	95,000	95,000	0 210		1			1-164- 1
9.042-12-9		Gollinger, Francis	70,200	6,700	70,200	70,200	0 210		1			1-447- 4
9.075-4-18.1		Gollinger, Marilyn J.	85,000	8,600	85,000	85,000	0 210		1			1-583- 3
9.058-2-26.1		Gollinger, Michael F.	53,000	6,100	53,000	53,000	0 210		1			1-324- 9
9.083-7-38.1		Gonyea, Kathleen A.	65,000	11,200	65,000	65,000	0 210		1			1-563- 8
9.050-4-42		Gonzalez (LC), Fernando	59,000	6,500	59,000	59,000	0 210		1			1-284- 6
9.074-8-9		Good, Becky	105,500	23,000	105,500	105,500	0 210		1			1-297- 2
9.051-7-20		Goodfellow, Aaron P.	57,000	6,400	57,000	57,000	0 210		1			1-117- 4
10.061-3-5		Goodfellow, James	56,000	6,600	56,000	56,000	0 411		1			1-225- 9
10.061-1-16		Goodfellow, James D.	74,000	9,100	74,000	74,000	0 210		1			1-205- 8
9.074-10-2		Goodfellow, Scott	84,000	23,000	84,000	84,000	0 210		1			1-156- 5
9.068-12-26		Goodrich, Timothy	40,000	6,500	40,000	40,000	0 210		1			1-438- 9
9.067-5-7		Goodspeed, Blane	51,000	16,000	51,000	51,000	0 210		1			1-511- 5
9.057-2-39		Goodspeed, Eric	102,000	22,300	95,000	95,000	0 210		1			1-138- 6
9.082-6-2		Goodspeed, Eric J.	57,000	13,200	57,000	57,000	0 210		1			1-252- 3
9.076-5-6		Goolden, David	77,450	9,900	77,450	77,450	0 210		1			1-205- 4
9.076-5-34.1		Goolden, David L.	2,500	2,500	2,500	2,500	0 311		1			1-148-9.12
9.068-2-25		Goolden, Jack L, Trustee	150,000	23,000	150,000	150,000	0 480		1			1-169- 1
9.042-8-12		Goolden, Todd	68,000	11,300	68,000	68,000	0 210		1			1-238- 1
9.059-3-4		Gooshaw, Mary M.	62,000	6,100	62,000	62,000	0 210		1			1-248- 8
16.027-3-24		Gooshaw, Timothy	53,400	9,200	53,400	53,400	0 210		1			1-291- 7
9.075-2-14		Gordon, Lauren L.	40,000	11,600	40,000	40,000	0 210		1			1- 52- 4
9.042-1-14		Gordon, Ronald	75,000	16,400	75,000	75,000	0 210		1			1-490- 9
9.067-3-17		Gormley, Doug	19,000	1,800	19,000	19,000	0 210		1			1-383- 3
9.067-4-20		Gormley, Doug	47,000	5,100	47,000	47,000	0 220		1			1-120- 6
9.067-12-16		Gormley, Doug	32,000	5,900	32,000	32,000	0 210		1			1- 31- 6
9.083-9-1		Gormley, Doug	46,000	13,200	46,000	46,000	0 230		1			1-546- 4
<b>Page Totals</b>		<b>Parcels</b>	37	2,379,650	404,900	2,372,650						

School District	405801	Massena 1	2014	-----	2015	-----	Res Prp	O	R	T	Account Nbr	
Parcel Id		Name	Total Av	Land Av	Total Av	Total Av	Pct Cls	C	S	S	C	
9.050-6-20		Gormley, Doug E.	67,100	8,000	67,100	67,100	0 210		1			1-506- 5
9.051-8-31		Gormley, Doug E.	42,000	6,000	42,000	42,000	0 210		1			1-510- 6
9.050-4-13		Gormley, Douglas	51,000	6,400	51,000	51,000	0 210		1			1-500- 6
9.050-5-58		Gormley, Douglas	38,000	4,100	38,000	38,000	0 210		1			1-122- 9
9.051-4-7		Gormley, Douglas	66,000	7,800	66,000	66,000	0 230		1			1-137- 7
9.051-11-26		Gormley, Douglas	44,000	6,200	44,000	44,000	0 210		1			1- 5- 7
9.058-2-35		Gormley, Douglas	41,000	7,300	41,000	41,000	0 220		1			1-543- 3
9.059-7-9		Gormley, Douglas	48,000	6,400	48,000	48,000	0 210		1			1-415- 1
9.059-7-21		Gormley, Douglas	46,000	6,500	46,000	46,000	0 210		1			1-431- 4
9.059-12-14		Gormley, Douglas	54,000	14,900	54,000	54,000	0 220		1			1- 90- 3
9.060-2-11		Gormley, Douglas	54,000	12,600	54,000	54,000	0 220		1			1- 32- 9
9.060-3-25		Gormley, Douglas	62,000	16,800	62,000	62,000	0 483		1			1-155- 8
9.060-5-17.1		Gormley, Douglas	38,200	4,900	38,200	38,200	0 220		1			1-272- 9.1
9.060-6-3		Gormley, Douglas	49,000	5,000	49,000	49,000	0 210		1			1- 96- 1
9.067-4-22.1		Gormley, Douglas	45,900	5,500	45,900	45,900	0 220		1			1-147- 1
9.068-8-9		Gormley, Douglas	23,000	6,000	23,000	23,000	0 210		1			1- 36- 9
9.068-9-1		Gormley, Douglas	46,000	6,200	46,000	46,000	0 210		1			1-219- 1
9.068-10-5		Gormley, Douglas	43,000	6,700	43,000	43,000	0 210		1			1-367- 6
9.068-15-20		Gormley, Douglas	65,000	6,400	65,000	65,000	0 210		1			1-531- 9
9.043-2-53		Gormley, Douglas E.	55,000	6,900	55,000	55,000	0 210		1			1-578- 6
9.051-1-6		Gormley, Douglas E.	48,000	6,900	48,000	48,000	0 210		1			1-503- 3
9.051-11-22		Gormley, Douglas E.	39,000	6,200	39,000	39,000	0 210		1			1-415- 5
9.052-1-35		Gormley, Douglas E.	57,000	5,400	57,000	57,000	0 210		1			1- 20- 5
9.058-2-34		Gormley, Douglas E.	71,000	7,200	71,000	71,000	0 482		1			1- 64- 1
9.059-13-36		Gormley, Douglas E.	44,000	15,500	44,000	44,000	0 411		1			1-240- 1
9.060-4-28		Gormley, Douglas E.	50,000	6,700	50,000	50,000	0 210		1			1-388- 9
9.060-6-7		Gormley, Douglas E.	36,000	5,200	36,000	36,000	0 210		1			1-222- 6
9.067-13-14		Gormley, Douglas E.	53,000	5,900	53,000	53,000	0 210		1			1-250- 1
9.068-15-5		Gormley, Douglas E.	59,000	7,200	59,000	59,000	0 210		1			1- 73- 7
9.060-8-22		Gormley, Doulas	24,000	5,200	24,000	24,000	0 210		1			1-212- 1
9.058-1-5		Gormley, Tammy L.	60,000	9,100	60,000	60,000	0 210		1			1-428- 8
9.057-2-6.211		Goswami, Rajiv	195,000	42,700	195,000	195,000	0 465		1			
9.043-3-33		Goyco, Wendy (LC)	57,000	6,700	57,000	57,000	0 210		1			1-152- 5
9.050-1-27		Granger, Daniel (LU) A.	2,500	2,500	2,500	2,500	0 311		1			
9.050-8-7		Granger, Daniel (LU) A.	61,000	9,500	61,000	61,000	0 210		1			1-508- 2
9.084-2-25.1		Granger, Darleen	168,000	48,900	168,000	168,000	0 210	W	1			1-33-4.18
9.074-9-20		Granger, Fernand (LU)	88,000	23,000	88,000	88,000	0 210		1			1-294- 1
<b>Page Totals</b>		<b>Parcels</b>		37	2,090,700	364,400	2,090,700					

School District	405801	Massena 1	2014	-----	2015	-----	Res Prp	O	R	T	Account Nbr	
Parcel Id		Name	Total Av	Land Av	Total Av	Total Av	Pct Cls	C	S	S	C	
9.068-9-15		Granger, Joseph	55,000	5,500	55,000	55,000	0 210		1			1-222- 1
9.082-5-5		Granger, Joseph R. II.	51,500	7,200	51,500	51,500	0 210		1			1-212- 4
9.075-10-23		Granger, Steven	94,000	8,500	94,000	94,000	0 210		1			1- 86- 1
9.051-12-37		Grant, Brian R.	60,000	6,200	60,000	60,000	0 210		1			1-149- 4
9.067-3-31		Grant, David	52,000	5,000	52,000	52,000	0 220		1			1-521- 8
16.027-3-28		Grant, David	58,000	9,400	58,000	58,000	0 230		1			1-472- 4
9.051-9-17		Grant, David A.	43,000	6,000	43,000	43,000	0 210		1			1-138- 1
9.051-9-18		Grant, David A.	33,000	6,000	33,000	33,000	0 210		1			1-269- 9
9.059-11-5		Grant, David A.	22,000	6,400	22,000	22,000	0 210		1			1-297- 9
9.067-4-12		Grant, David A.	25,000	5,200	25,000	25,000	0 210		1			1-441- 3
9.083-3-16		Grant, David A.	37,000	6,400	37,000	37,000	0 210		1			1-272- 7
9.083-4-14		Grant, David A.	28,000	4,600	28,000	28,000	0 210		1			1-292- 3
9.083-7-17		Grant, Pamela J.	51,000	8,700	51,000	51,000	0 210		1			1-258- 9
9.058-6-8.1		Grass River Development, LLC	240,000	19,500	240,000	240,000	0 486		1			1-247- 6
9.058-3-18		Gratton, Beverly	53,000	6,700	53,000	53,000	0 210		1			1-209- 1
10.053-3-6		Gravlin, Nicole M.	73,000	12,200	73,000	73,000	0 210		1			1-248- 1
9.051-9-4		Gray, Barbara A.	48,000	6,000	48,000	48,000	0 210		1			1-558- 6
9.083-5-8.11		Gray, Joseph	195,000	95,000	195,000	195,000	0 210	W	1			1-228- 4
9.082-6-7		Gray, Joseph D.	28,000	13,200	28,000	28,000	0 312		1			1-243- 9
9.067-3-34.1		Gray, R Shawn	68,000	7,200	68,000	68,000	0 210		1			1-441- 4
16.027-3-12		Graymont, Materials Ny Inc	23,900	23,900	23,900	23,900	0 330		1			1-465- 4
16.027-3-14		Graymont Materials (NY), Inc.	107,800	31,900	107,800	107,800	0 484		1			1-465- 2
16.027-3-8		Graymont Materials NY, Inc	138,600	35,500	138,600	138,600	0 449		1			1-465- 3
16.027-3-38		Graymont Materials NY, Inc.	26,700	26,700	26,700	26,700	0 311		1			1- 81- 4
9.066-12-28		Greater Massena Chamber	532,700	30,300	532,700	532,700	0 690		8			8-616- 4
9.050-11-11		Greco, Aline (LU)	52,000	6,900	52,000	52,000	0 210		1			1-209- 4
9.050-6-14		Greco, Joseph A. II.	52,000	7,600	52,000	52,000	0 210		1			1-209- 5
9.068-8-20		Green, Brett M.	42,000	6,200	42,000	42,000	0 210		1			1-173- 6
9.042-4-81		Green, Bruce A.	55,000	6,700	55,000	55,000	0 210		1			1-395- 5
9.066-4-22		Green, Carolyn (LC)	110,000	17,500	110,000	110,000	0 210		1			1-577- 1
9.066-1-29		Green, Chad W.	94,000	18,900	94,000	94,000	0 210		1			1-326- 2
10.053-1-14		Green, Marguerite M (LU)	77,000	11,100	77,000	77,000	0 210		1			1-209- 6
9.066-3-16		Green, Robert	89,000	17,000	89,000	89,000	0 210		1			1-133- 8
9.068-14-25		Green, Sally (LU)	42,000	6,700	42,000	42,000	0 210		1			1-379- 9
9.075-10-17		Green, Sally (LU)	43,000	4,700	43,000	43,000	0 210		1			1-239- 1
9.042-3-2		Green, Susan M.	44,000	6,700	44,000	44,000	0 210		1			1-232- 1
9.050-2-18		Green, Wilda	66,000	12,400	66,000	66,000	0 210		1			1-210- 1
<b>Page Totals</b>		<b>Parcels</b>	37	2,910,200	515,600	2,910,200						

School District	405801	Massena 1	2014	-----	2015	-----	Res Prp	O	R	T	Account Nbr	
Parcel Id		Name	Total Av	Land Av	Total Av	Total Av	Pct Cls	C	S	S	C	
9.067-5-16		Greene, Angela N.	61,000	16,800	61,000	61,000	0 210		1			1-504- 2
9.067-5-17		Greene, Angela N.	3,000	3,000	3,000	3,000	0 311		1			1-504- 3
9.074-9-8.1		Greene, Ann M.	152,000	31,200	152,000	152,000	0 210		1			1-527- 6
9.074-14-18		Greene, Barbara L.	115,000	13,300	115,000	115,000	0 210		1			1-183- 1
9.074-6-20		Greene, Bertrand	89,000	24,000	89,000	89,000	0 210		1			1-210- 5
9.059-13-30		Greene, Danielle S.	78,000	15,500	78,000	78,000	0 210		1			1-423- 6
9.067-8-28		Greene, Hiram F.	74,000	20,000	74,000	74,000	0 411		1			1-523- 7
9.060-8-38		Greene, Jennifer R.	57,000	5,200	57,000	57,000	0 210		1			1- 75- 2
9.060-7-33		Greene, Madeline N.	44,000	6,300	44,000	44,000	0 210		1			1-211- 1
9.051-4-35		Greene Revocable Living Trust	72,000	15,500	72,000	72,000	0 210		1			1-210- 9
9.067-8-29		Greene Revocable Living Trust	108,000	20,000	108,000	108,000	0 483		1			1-522- 9
9.043-3-30		Greenleaf, Ronald	46,000	6,700	46,000	46,000	0 210		1			1-382- 2
9.083-4-13		Greenwood, Michael	33,000	4,800	33,000	33,000	0 210		1			1-309- 6
10.069-2-24		Greenwood, Robert A.	79,000	30,700	79,000	79,000	0 210	W	1			1-545- 9
9.051-1-19		Grenon, Hillary J.	38,000	6,200	38,000	38,000	0 210		1			1-310- 8
9.043-2-56		Grenstad, Karena (LC)	33,000	6,400	33,000	33,000	0 210		1			1-443- 2
9.067-6-34		Griffiths, Abby L.	46,000	16,600	46,000	46,000	0 210		1			1-543- 4
9.082-5-28		Griffiths, Abby L.	49,000	7,400	49,000	49,000	0 210		1			1- 27- 6
9.066-4-29		Grigg, Joel T.	130,000	29,800	130,000	130,000	0 210		1			1-576- 1
9.067-12-9		Guan, Yuan Lin	27,000	5,600	27,000	27,000	0 210		1			1-334- 1
9.051-4-39		Guardian Preservation, LLC	70,300	5,200	70,300	70,300	0 210		1			1-437- 4
9.043-3-49		Guay, Christian T.	63,000	6,900	63,000	63,000	0 210		1			1- 91- 2
9.082-3-15		Guay, Daryl W.	42,000	6,800	42,000	42,000	0 210		1			1-467- 2
9.076-5-11		Guay, Terry	69,350	9,900	69,350	69,350	0 210		1			1-285- 6
9.051-8-18		Guerard, Pierre	58,000	6,000	58,000	58,000	0 210		1			1-532- 4
9.057-1-21		Guilbert, Nancy L.	83,000	22,600	83,000	83,000	0 210		1			1- 56- 2
9.083-4-12		Guimond, Coleman	52,000	5,000	52,000	52,000	0 220		1			1-216- 4
9.083-6-24.11		Guimond, Coleman	101,000	12,800	101,000	101,000	0 411		1			1-332- 2
9.084-2-22		Guimond, Coleman	32,000	32,000	32,000	32,000	0 314	W	1			1-33-4.21
9.084-2-23.1		Guimond, Coleman	165,000	48,600	165,000	165,000	0 210	W	1			1-33-4.20
9.083-6-26.1		Guimond, Coleman A.	79,000	6,200	79,000	79,000	0 210		1			1-455- 5
9.075-6-6		Guimond, Michael R.	87,200	6,700	87,200	87,200	0 210		1			1- 82- 5
9.084-2-39		Guldan, Michael	200,000	30,000	200,000	200,000	0 210	W	1			1-33-4.16
9.066-9-7.11		Gupta, Sanjeev	234,000	34,300	234,000	234,000	0 210		1			
9.060-5-18		Gurrola, Tommy J.	33,000	5,300	33,000	33,000	0 210		1			1-526- 9
9.074-7-22		Gushlaw, Josefa Sue	79,000	22,900	79,000	79,000	0 210		1			1-509- 2
9.066-1-9		Gustafson, Eric J.	40,000	19,600	40,000	40,000	0 220		1			1-481- 9
<b>Page Totals</b>		<b>Parcels</b>	37	2,821,850	565,800	2,821,850						

School District	405801	Massena 1	2014	-----	2015	-----	Res Prp	O	R	T	Account Nbr	
Parcel Id		Name	Total Av	Land Av	Total Av	Total Av	Pct Cls	C	S	S	C	
9.067-2-29		Gustafson, Eric J.	55,000	14,200	55,000	55,000	0 481		1			1- 83- 5
9.074-6-3		Gustafson, Eric J.	159,000	28,100	159,000	159,000	0 210		1			1-104- 2
9.050-5-5		Guyette, Charles J.	45,000	7,500	45,000	45,000	0 210		1			1-340- 9
16.027-2-13		Guyette, Michael	48,700	17,800	48,700	48,700	0 210	W	1			1-200- 7
9.060-11-32		Guynup, Russell A.	53,000	6,200	53,000	53,000	0 210		1			1- 52- 3
9.074-12-7		Gwozdz, John	86,000	20,600	86,000	86,000	0 210		1			1- 66- 4
9.068-8-30		Haas, Linda A.	90,000	18,900	90,000	90,000	0 210		1			8-620- 2
10.069-2-6		Haggart, Doris (LU)	72,000	37,400	72,000	72,000	0 210	W	1			1-218- 4
9.068-13-16		Haggett, Clifford M.	39,000	6,800	39,000	39,000	0 210		1			1-344- 2
9.058-1-2.1		Haggett, Gina	15,000	15,000	15,000	15,000	0 311		1			1- 74- 1
9.066-8-8		Haggett, Gina	5,400	5,400	5,400	5,400	0 311		1			1- 25- 3
9.066-8-9		Haggett, Gina	112,000	27,300	112,000	112,000	0 210		1			1- 26- 2
9.067-7-35		Haggett, Gina	55,000	17,300	55,000	55,000	0 483		1			1- 25- 7
9.082-5-19		Haggett, Gina	38,900	6,800	38,900	38,900	0 210		1			1- 27- 1
9.066-6-14		Haggett, Paul	126,000	21,900	126,000	126,000	0 210		1			1-196- 4
9.082-5-27		Haggett, Raleigh A.	38,900	7,400	38,900	38,900	0 210		1			1- 26- 8
9.050-5-31		Haggett, Randy J.	67,000	7,900	67,000	67,000	0 210		1			1-506- 4
9.042-7-3.1		Haggett, Roleigh A.	65,000	10,300	65,000	65,000	0 210		1			1-303- 5.1
9.051-8-50		Halavin, Christopher J.	70,000	7,000	70,000	70,000	0 210		1			1- 10- 8
9.059-6-17		Haley, Elizabeth	63,000	15,500	63,000	63,000	0 210		1			1-219- 5
9.083-2-13		Haley, Robert w/LU M.	54,000	7,100	54,000	54,000	0 210		1			1-219- 6
9.074-10-6		Hall, Douglas W.	96,000	24,600	96,000	96,000	0 210		1			1-220- 5
9.083-6-14		Hall, Jacqueline M.	53,000	6,200	53,000	53,000	0 210		1			1-202- 9
9.075-4-31		Hall, Mary L.	64,000	7,400	64,000	64,000	0 210		1			1-477- 3
9.083-6-7		Hall, Michael C. Jr..	39,000	6,200	39,000	39,000	0 210		1			1-367- 1
10.053-2-41		Hall, Pauline	51,000	6,700	51,000	51,000	0 210		1			1-219- 7
9.068-8-7		Hall, Rita	65,000	7,500	65,000	65,000	0 210		1			1-559- 2
9.067-6-47		Hall, Scott J.	70,000	7,700	70,000	70,000	0 210		1			1-339- 4
9.075-2-30		Hall, Una	82,000	24,100	82,000	82,000	0 210		1			1-220- 4
9.083-7-9		Halliday, Erick	3,200	3,200	3,200	3,200	0 311		1			1- 2- 1
9.051-7-21		Halpin, Barbara	58,000	5,700	58,000	58,000	0 220		1			1-550- 4
9.059-13-29		Hamel, Edward	76,000	15,500	76,000	76,000	0 210		1			1-222- 4
9.051-11-27		Hamelin, Jonathan D.	57,000	6,200	57,000	57,000	0 210		1			1- 99- 6
9.067-13-17		Hamilton, Corey J.	64,000	7,200	64,000	64,000	0 210		1			1-345- 3
9.067-7-34		Hamilton, Gary M.	84,000	17,200	84,000	84,000	0 210		1			1-502- 4
9.059-7-37		Hamilton, Jason	47,000	5,500	47,000	47,000	0 210		1			1-418- 3
9.059-7-38		Hamilton, Jason E.	30,000	5,500	30,000	30,000	0 210		1			1-311- 2
<b>Page Totals</b>		<b>Parcels</b>	37	2,297,100	462,800	2,297,100						

School District	405801	Massena 1	2014	-----	2015	-----	Res Prp	O	R	T	Account Nbr	
Parcel Id		Name	Total Av	Land Av	Total Av	Total Av	Pct Cls	C	S	S	C	
9.050-5-57		Hamilton, Kevin C.	60,000	7,200	60,000	60,000	0 210		1			1-525- 5
9.059-9-26		Hammill, Harry A.	15,200	15,200	15,200	15,200	0 481		1			1-585- 4
10.061-3-20		Handel, Alicia N.	30,000	5,800	30,000	30,000	0 210		1			1-343- 6
9.050-11-2		Handel, Nancy	45,000	6,900	45,000	45,000	0 210		1			1-512- 3
9.066-6-13		Hans, Benson S.	99,000	21,800	99,000	99,000	0 210		1			1-586- 8
9.076-6-6		Hanusiewicz, Adrian	9,900	9,900	9,900	9,900	0 311		1			1-342- 5
9.076-6-7		Hanusiewicz, Adrian	4,600	4,600	4,600	4,600	0 311		1			
9.051-2-18		Harper, Cynthia	42,000	4,800	42,000	42,000	0 210		1			1-280- 4
9.051-2-19		Harper, Cynthia	49,000	3,000	49,000	49,000	0 210		1			1-280- 3
9.068-7-33		Harper, Cynthia	52,000	6,200	52,000	52,000	0 210		1			1-100- 4
9.058-1-7		Harrigan, Lisa	37,000	13,000	37,000	37,000	0 210		1			1-277- 3
9.058-4-7		Harrington, Ricky	71,000	8,500	71,000	71,000	0 210		1			1-259- 6
10.061-3-17		Harrington, Robert	61,000	7,500	61,000	61,000	0 210		1			1-442- 2
9.051-1-50		Harrington, Robert I.	34,000	6,700	34,000	34,000	0 210		1			1-228- 5
9.066-1-24		Hart, Andrew Jr..	80,000	18,600	80,000	80,000	0 210		1			1-188- 9
9.051-1-25		Hart, Andrew J.	50,000	6,200	50,000	50,000	0 210		1			1-228- 8
9.068-11-11.1		Hart, Deborah A.	45,000	3,200	45,000	45,000	0 210		1			1-588- 1. 4
9.057-2-16		Harte, Danielle M.	82,000	25,400	82,000	82,000	0 210		1			1-536- 9
9.042-2-36		Hartford, Dennis	53,300	6,700	53,300	53,300	0 210		1			1-181- 9
10.069-1-70		Hartford, Frederick	72,000	13,900	72,000	72,000	0 210		1			1-572- 7
9.042-6-7		Hartigan, Ricky	55,000	6,500	55,000	55,000	0 210		1			1-167- 7
9.050-6-29		Harvey, Andrew P.	69,000	10,800	69,000	69,000	0 210		1			1- 1- 6
9.075-3-35		Harvey, Donna	48,000	5,100	48,000	48,000	0 210		1			1-144- 3
9.057-2-32.1		Harvey, John C.	111,700	17,900	111,700	111,700	0 210		1			1-535- 1
9.057-2-33.1		Harvey, John C.	8,300	8,300	8,300	8,300	0 311		1			1-534- 9
9.083-7-37		Harvey, Mark	42,000	7,200	42,000	42,000	0 210		1			1-341- 7
9.057-8-12		Harvey, Shirley	79,000	12,500	79,000	79,000	0 210		1			1-231- 8
9.051-8-48		Hatch, Brian	63,000	7,400	63,000	63,000	0 210		1			1-380- 7
9.051-8-43		Hatch, Floyd C.	5,400	2,700	5,400	5,400	0 312		1			1-449- 1
9.051-8-44		Hatch, Floyd C.	42,000	6,000	42,000	42,000	0 210		1			1-232- 3
9.051-9-6		Hatch, John	81,000	7,800	81,000	81,000	0 280		1			1- 31- 1
9.059-3-23		Hatch, Susan	60,000	6,200	60,000	60,000	0 210		1			1-166- 8
9.067-11-11.1		Hauer , Susan	83,000	15,800	83,000	83,000	0 210		1			1-233- 5
9.059-6-26		Haverstock, Lori	73,000	19,900	73,000	73,000	0 210		1			1-333- 2
9.058-5-1		Hawes, Michael	78,000	11,700	78,000	78,000	0 210		1			1- 18- 5
9.051-7-17		Hayden, James	58,000	7,900	58,000	58,000	0 210		1			1-281- 2
9.057-3-5		Hayden, Matthew	65,000	24,200	65,000	65,000	0 210		1			1-440- 4
<b>Page Totals</b>		<b>Parcels</b>	37	2,013,400	373,000	2,013,400						

School District	405801	Massena 1	2014	-----	2015	-----	Res Prp	O	R	T	Account Nbr	
Parcel Id		Name	Total Av	Land Av	Total Av	Total Av	Pct Cls	C	S	S	C	
9.076-4-6		Hayden, Michael	260,000	180,000	260,000	260,000	0 423		1			1- 48- 1
9.057-2-14		Hayden, Michael Paul	87,000	22,800	87,000	87,000	0 210		1			1-533- 9
9.050-10-34		Hayden, Perry F.	71,000	6,700	71,000	71,000	0 210		1			1-460- 5
9.050-10-38		Hayden, Steven M.	70,000	6,400	70,000	70,000	0 210		1			1-236- 2
9.042-11-17		Hayes, James D (LU)	55,000	8,600	55,000	55,000	0 210		1			1-236- 6
10.069-1-9		Hayes, Timothy	91,000	14,300	91,000	91,000	0 210		1			1-269- 6
9.068-13-33		Haywood, Bradford G.	36,000	6,600	36,000	36,000	0 210		1			1-284- 5
9.049-3-5		Hazel, Thomas	900	900	900	900	0 311		1			1-74-1
9.049-3-7		Hazel, Thomas C (LU)	80,000	11,200	80,000	80,000	0 210		1			1-237- 8
9.059-13-7		Hazelton, Bernard	64,000	5,200	64,000	64,000	0 210		1			1-105- 5
9.050-6-25		Hazelton, Duane	64,000	10,900	64,000	64,000	0 210		1			1-238- 2
9.075-3-34		Hazelton, Robert A.	57,000	5,100	57,000	57,000	0 210		1			1-292- 1
9.042-8-6		Hazelton, Sally	90,000	13,400	90,000	90,000	0 210		1			1-298- 9. 1
9.050-4-41		Hazen, Barbara	56,000	6,100	56,000	56,000	0 210		1			1-224- 9
9.066-6-18		Hazen, David R.	82,000	25,400	82,000	82,000	0 210		1			1-248- 3
10.053-1-13		Hazen, Rodney	83,000	11,100	83,000	83,000	0 210		1			1-237- 3
9.076-5-26.2		HD Development of Maryland	5,900,000	828,000	5,900,000	5,900,000	0 452		1			
9.042-7-27		Heagle, John	60,500	6,700	60,500	60,500	0 210		1			1-436- 9
9.051-6-31		Heagle, John A.	62,000	7,600	62,000	62,000	0 210		1			1- 99- 7
9.083-6-13		Healthy Way Massena, Inc.	78,000	22,100	78,000	78,000	0 484		1			1-168- 7
9.057-3-1		Hebert, Edgar L.	98,000	25,600	98,000	98,000	0 210		1			1-362- 3
9.042-1-9		Hebert, Gary	78,000	13,300	78,000	78,000	0 210		1			1-377- 3
9.050-3-10		Heidelberger, Eric L.	46,000	7,100	46,000	46,000	0 210		1			1-482- 1
9.067-8-8		Hendershot, Anthony J.	117,000	10,800	94,000	94,000	0 483		1			1-323- 6
9.083-4-30		Hendershot, Gary L.	61,000	7,000	61,000	61,000	0 220		1			1-379- 6
9.083-4-31		Hendershot, Gary L.	3,000	3,000	3,000	3,000	0 311		1			1-130- 6
9.060-3-34		Henderson, Randall E Sr. (LU)	26,000	5,200	26,000	26,000	0 210		1			1-277- 9
9.068-7-49		Hendricks, Jason G.	69,000	7,700	69,000	69,000	0 210		1			1-246- 5
9.042-7-12		Hendricks, Shannon L.	36,000	6,700	36,000	36,000	0 210		1			1-263- 2
9.066-5-16.11		Hennessy, John W.	159,000	33,200	159,000	159,000	0 210		1			1-241- 2
* 9.068-4-16		Henophy Logistics, LLC	5,000	4,000	5,000	5,000	0 438		1			1-559- 4
* 9.068-4-17		Henophy Logistics, LLC	8,000	7,000	8,000	8,000	0 449		1			1-559- 6
* 9.068-6-11		Henophy Logistics, LLC	26,000	24,000	26,000	26,000	0 449		1			1-410- 5
* 9.068-6-12		Henophy Logistics, LLC	71,000	22,300	71,000	71,000	0 447		1			1-559- 5
9.068-6-12.1		Henophy Logistics, LLC		22,300	110,000	110,000	0 447		1			1-559- 5
9.074-6-23		Henrie, Patrick	143,000	25,200	143,000	143,000	0 210		1			1-351- 4
9.057-2-28		Henry, Daniel O.	111,000	24,900	111,000	111,000	0 210		1			1-344- 7
<b>Page Totals</b>		<b>Parcels</b>	33	8,294,400	1,391,100	8,381,400						



School District	405801	Massena 1	2014	-----	2015	-----	Res Prp	O	R	T	Account Nbr	
Parcel Id		Name	Total Av	Land Av	Total Av	Total Av	Pct Cls	C	S	S	C	
9.067-12-28		Henry, Jamie B.	2,000	2,000	2,000	2,000	0 311		1			1-111- 2
9.067-12-25		Henry, John D.	74,000	6,700	74,000	74,000	0 210		1			1- 39- 9
9.067-6-46		Henry, Scott	67,000	7,700	67,000	67,000	0 210		1			1- 67- 3
9.050-10-35		Hernandez, Dario	4,700	4,700	4,700	4,700	0 311		1			
9.050-10-37		Hernandez, Dario	71,000	6,400	71,000	71,000	0 210		1			1-135- 3
16.027-2-15		Herne, Audrey T.	61,550	5,900	61,550	61,550	0 220		1			1-138- 3
16.027-2-16		Herne, Audrey T.	61,400	17,500	61,400	61,400	0 422		1			1-339- 8
16.027-3-3		Herne, Audrey T.	55,400	16,500	55,400	55,400	0 422		1			1-256- 4
16.027-3-4		Herne, Audrey T.	3,300	3,300	3,300	3,300	0 330		1			1-256- 3
9.042-1-40		Herrick, Christopher	156,000	27,500	156,000	156,000	0 210		1			1-446-4.15
9.068-14-29		Hewitt, Rita (LU)	66,000	16,800	66,000	66,000	0 210		1			1- 38- 7
9.066-6-8		Hewlett, Clifford N.	110,000	21,900	110,000	110,000	0 210		1			1-501- 9
9.083-7-57		Hewlett, Michael J.	85,000	8,900	85,000	85,000	0 210		1			1-577- 4
9.059-9-62		Hewlett, Randy	83,000	17,400	83,000	83,000	0 481		1			1-325- 8
9.060-9-3		Hewlett, Randy	75,000	8,800	75,000	75,000	0 210		1			1-400- 3
9.076-4-9		HH North Shopping Center	192,000	192,000	192,000	192,000	0 330		1			1-230- 3
9.076-4-12		HH North Shopping Center	14,900	14,900	14,900	14,900	0 330		1			
9.084-2-6		HH North Shopping Center	29,500	29,500	29,500	29,500	0 314	W	1			1-230- 2
9.084-2-27		HH North Shopping Center	17,300	17,300	17,300	17,300	0 311		1			
9.084-2-28		HH North Shopping Center	25,000	25,000	25,000	25,000	0 314	W	1			1-229- 9
9.084-2-29		HH North Shopping Center	16,000	16,000	16,000	16,000	0 314	W	1			1-229- 9
9.084-2-30		HH North Shopping Center	16,000	16,000	16,000	16,000	0 314	W	1			1-229- 9
9.084-2-32		HH North Shopping Center	16,000	16,000	16,000	16,000	0 314	W	1			1-229- 9
9.084-2-33		HH North Shopping Center	16,000	16,000	16,000	16,000	0 314	W	1			1-229- 9
9.084-2-34		HH North Shopping Center	16,000	16,000	16,000	16,000	0 314	W	1			1-229- 9
9.084-2-31		HH North Shopping Center	16,000	16,000	16,000	16,000	0 314	W	1			1-229- 9
9.083-5-32		HH North Shopping Ctr	16,000	16,000	16,000	16,000	0 314	W	1			1-229- 9
9.083-5-33		HH North Shopping Ctr	16,000	16,000	16,000	16,000	0 314	W	1			1-229- 9
9.082-5-46		Hicks, Brian J.	51,500	6,800	51,500	51,500	0 210		1			1-218- 9
9.082-5-60		Hicks, Dora B (LU)	42,000	6,800	42,000	42,000	0 210		1			1-242- 2
9.075-7-9		Hicks, Jamie L.	66,000	23,300	66,000	66,000	0 210		1			1-512- 8
9.058-2-43		Hicks, Justin D.	44,000	7,300	44,000	44,000	0 210		1			1-320- 2
9.050-6-12		Hicks, Lindsey M.	50,000	7,500	50,000	50,000	0 210		1			1- 99- 9
9.060-3-16		Hidy (w/LU), James P.	44,000	4,800	44,000	44,000	0 210		1			1-242- 4
9.050-2-22		Higgins (LU), Theresa P.	59,000	12,200	59,000	59,000	0 210		1			1-242- 5
9.068-16-27		Hillard, Stephen	57,000	5,900	57,000	57,000	0 210		1			1-366- 2
9.060-9-6.11		Hillenbrand, Christine L.	65,000	7,600	65,000	65,000	0 210	W	1			1-465- 6.1
<b>Page Totals</b>		<b>Parcels</b>	37	1,860,550	660,900	1,860,550						

School District	405801	Massena 1	2014	-----	2015	-----	Res Prp	O	R	T	Account Nbr	
Parcel Id		Name	Total Av	Land Av	Total Av	Total Av	Pct Cls	C	S	S	C	
9.059-4-19		Hillenbrand, Frank III.	51,000	7,100	51,000	51,000	0 230		1			1- 55- 6
9.075-10-9		Hinkley, Gabriel	44,000	6,700	44,000	44,000	0 210		1			1-403- 8
9.059-2-12		Hirsch, Lisa E.	60,000	5,700	60,000	60,000	0 210		1			1-319- 2
9.059-3-21.1		Hirschey, Johnathan R.	69,000	6,300	69,000	69,000	0 210		1			1-505- 5
9.043-3-26		Hitsman, Ricky G.	39,000	6,700	39,000	39,000	0 210		1			1- 16- 3
9.067-12-33		Hodge, Lawrence J.	81,000	6,400	81,000	81,000	0 210		1			1- 73- 8
9.075-2-27		Hodges, Martha E.	82,000	23,000	82,000	82,000	0 210		1			1-231- 4
9.058-6-16		Hoekstra, Eric J.	38,000	4,000	38,000	38,000	0 230		1			1-202- 7
16.027-2-43		Hoerner, Ronald	73,000	19,600	73,000	73,000	0 210	W	1			1-202-1.12
9.058-1-13		Hoffman, Bethany M.	75,000	9,400	75,000	75,000	0 210		1			1- 69- 6
9.068-14-34		Holcomb, Carlos (LC)	48,000	6,700	48,000	48,000	0 210		1			1-562- 6
10.053-1-15		Holcomb, Sarah (LU)	83,000	12,700	83,000	83,000	0 210		1			1-366- 9
10.069-2-11		Holcomb, Stacey J.	157,000	53,900	157,000	157,000	0 215	W	1			1-366- 3
9.067-7-14		Holder, Jeffrey	71,000	15,800	71,000	71,000	0 210		1			1-221- 1
9.059-9-32		Holder, Jeffrey A.	60,000	15,600	60,000	60,000	0 484		1			1-568- 1
9.068-8-11		Hollenbeck, Dale	55,000	6,000	55,000	55,000	0 210		1			1-248- 2
9.082-2-17.2		Holliday, Richard S.	91,350	8,200	91,350	91,350	0 210		1			1-562-2.2
9.068-7-32		Holliday (LU), Jane C.	51,000	6,200	51,000	51,000	0 210		1			1-245- 9
9.076-5-5.1		Holloway, William Jr.	62,250	11,200	62,250	62,250	0 210		1			
9.060-4-29		Holloway (LC), Fredrick	47,000	5,500	47,000	51,000	0 210		1			1- 7- 2
9.057-9-16		Holmes, Chester	32,000	7,300	32,000	32,000	0 270		1			1-246- 6
9.060-4-23		Holmes, Daniel G.	45,000	5,000	45,000	45,000	0 210		1			1-424- 3
9.057-2-36		Holmes, John	90,000	24,700	90,000	90,000	0 210		1			1-493- 5
9.050-10-18		Holmes, Linda	58,000	6,500	58,000	58,000	0 210		1			1- 87- 8
9.060-8-4		Holtz, Peter G.	160,000	8,500	160,000	160,000	0 411		1			1-552- 7
9.042-6-3		Hondusky, Jan E.	78,000	7,400	78,000	78,000	0 210		1			1-124- 7
9.074-4-24		Hooper, Christopher P.	86,000	24,000	86,000	86,000	0 210		1			1-241- 9
9.059-10-19		Hoot, Owl Express	14,400	14,400	14,400	14,400	0 330		1			1- 37- 9
10.069-1-30		Hoot, Owl Express Ent	82,000	82,000	82,000	82,000	0 311		1			
10.069-1-33		Hoot, Owl Express Ent	2,050	2,050	2,050	2,050	0 311		1			
10.069-1-34		Hoot, Owl Express Ent	2,050	2,050	2,050	2,050	0 311		1			
10.069-1-35		Hoot, Owl Express Ent	2,050	2,050	2,050	2,050	0 311		1			
10.069-1-36		Hoot, Owl Express Ent	2,050	2,050	2,050	2,050	0 311		1			
10.069-1-37		Hoot, Owl Express Ent	2,050	2,050	2,050	2,050	0 311		1			
10.069-1-38		Hoot, Owl Express Ent	2,050	2,050	2,050	2,050	0 311		1			
10.069-1-39		Hoot, Owl Express Ent	2,050	2,050	2,050	2,050	0 311		1			
9.059-10-16		Hoot, Owl Express Enterpr	4,500	4,500	4,500	4,500	0 330		1			1-268- 1
<b>Page Totals</b>		<b>Parcels</b>	37	2,001,850	435,350	2,005,850						

School District	405801	Massena 1	2014	-----	2015	-----	Res Prp	O	R	T	Account Nbr
Parcel Id		Name	Total Av	Land Av	Total Av	Total Av	Pct Cls	C	S	S	C
9.059-10-18		Hoot, Owl Express Enterpr	17,000	17,000	17,000	17,000	0 330		1		1- 34- 8
9.059-2-27		Hoot Owl Enterprises Inc	219,000	11,700	219,000	219,000	0 483		1		1- 85- 6
9.058-6-10		Hoot Owl Express	80,000	12,400	80,000	80,000	0 411		1		1-461- 1
9.042-8-27		Hoot Owl Express Ent Inc	126,000	12,200	126,000	126,000	0 220		1		
9.050-1-21.11		Hoot Owl Express Ent Inc	8,800	8,800	8,800	8,800	0 311		1		1-299- 9.21
9.050-1-21.12		Hoot Owl Express Ent Inc	9,400	9,400	9,400	9,400	0 311		1		
9.050-1-22.11		Hoot Owl Express Ent Inc	8,800	8,800	8,800	8,800	0 311		1		1-299-9.31
9.059-2-30		Hoot Owl Express Ent Inc	80,000	8,600	80,000	80,000	0 483		1		1- 85- 7
9.066-12-19		Hoot Owl Express Ent Inc	600,000	45,800	600,000	600,000	0 411		1		8-613- 4
9.059-10-20		Hoot Owl Express Ent Inc, Owl Express	67,000	5,100	67,000	67,000	0 220		1		1-210- 6
10.061-2-2		Hoot Owl Express Ent. Inc	11,800	11,800	11,800	11,800	0 311		1		1-204- 8
9.059-8-16		Hoot Owl Express Ent. Inc.	210,000	21,600	210,000	210,000	0 411		1		1-239- 5
9.042-1-45		Hoot Owl Express Ent., Inc	74,000	15,600	74,000	74,000	0 210		1		1-446-4.20
9.058-7-5		Hoot Owl Express Ent., Inc	596,450	64,600	596,450	596,450	0 464		1		1-309- 4
* 9.075-3-53.1		Hoot Owl Express Ent., Inc.	220,000	42,800	220,000	220,000	0 464		1		1-476- 6
9.075-3-53.11		Hoot Owl Express Ent., Inc.		42,800	220,000	220,000	0 464		1		1-476- 6
9.058-7-6		Hoot Owl Express Enterprises	446,000	43,400	446,000	446,000	0 411		1		1- 30- 2
10.069-1-31		Hoot Owl Express Enterprises	2,300	2,300	2,300	2,300	0 311		1		
10.069-1-32		Hoot Owl Express Enterprises	2,050	2,050	2,050	2,050	0 311		1		
10.069-1-40		Hoot Owl Express Enterprises	2,050	2,050	2,050	2,050	0 311		1		
10.069-1-41		Hoot Owl Express Enterprises	2,050	2,050	2,050	2,050	0 311		1		
10.069-1-42		Hoot Owl Express Enterprises	2,050	2,050	2,050	2,050	0 311		1		
10.069-1-43		Hoot Owl Express Enterprises	2,050	2,050	2,050	2,050	0 311		1		
10.069-1-44		Hoot Owl Express Enterprises	2,050	2,050	2,050	2,050	0 311		1		
10.069-1-46		Hoot Owl Express Enterprises	2,050	2,050	2,050	2,050	0 311		1		
10.069-1-47		Hoot Owl Express Enterprises	2,040	2,040	2,040	2,040	0 311		1		
10.069-1-48		Hoot Owl Express Enterprises	2,040	2,040	2,040	2,040	0 311		1		
10.069-1-49		Hoot Owl Express Enterprises	2,050	2,050	2,050	2,050	0 311		1		
10.069-1-50		Hoot Owl Express Enterprises	2,050	2,050	2,050	2,050	0 311		1		
10.069-1-51		Hoot Owl Express Enterprises	2,050	2,050	2,050	2,050	0 311		1		
10.069-1-52		Hoot Owl Express Enterprises	2,050	2,050	2,050	2,050	0 311		1		
10.069-1-53		Hoot Owl Express Enterprises	2,050	2,050	2,050	2,050	0 311		1		
10.069-1-54		Hoot Owl Express Enterprises	2,050	2,050	2,050	2,050	0 311		1		
10.069-1-55		Hoot Owl Express Enterprises	2,050	2,050	2,050	2,050	0 311		1		
10.069-1-56		Hoot Owl Express Enterprises	2,050	2,050	2,050	2,050	0 311		1		
9.060-8-1		Hopelian, George M	200	200	200	200	0 311		1		1-247- 4
9.074-9-24		Horan, John J.	134,000	28,000	134,000	134,000	0 210		1		1-257- 1

School District	405801	Massena 1	2014	-----	2015	-----	Res Prp	O	R	T	Account Nbr	
Parcel Id		Name	Total Av	Land Av	Total Av	Total Av	Pct Cls	C	S	S	C	
9.074-8-8		Hornetdoc Enterprises, LLC	132,000	23,000	132,000	132,000	0 210		1			1-567- 5
10.053-2-22		Horvath, Madeline M.	67,000	13,500	67,000	67,000	0 210		1			1-248- 5
9.042-12-6		Houlihan, Veronica M.	70,000	7,400	70,000	70,000	0 210		1			1-248- 9
9.042-6-13		Houmiel, James	48,000	6,700	48,000	48,000	0 210		1			1-249- 2
9.042-6-15		Houmiel, Kathleen	54,000	7,000	54,000	54,000	0 210		1			1-212- 8
10.061-3-33		Howie, Bruce	41,200	5,300	41,200	41,200	0 210		1			1-519- 3
9.084-2-45		Howland Properties, LLC	128,000	37,700	128,000	128,000	0 449		1			1-428- 9
9.051-1-9		Howley, Gerald	50,000	6,200	50,000	50,000	0 210		1			1-175- 7
9.059-6-31		Hoxie, Anne	76,000	15,500	76,000	76,000	0 210		1			1-249- 6
9.051-5-5		Hubbard, Charles	44,000	6,000	44,000	44,000	0 210		1			1-403- 9
9.042-11-4		Huber, Steven	65,000	7,000	65,000	65,000	0 210		1			1-339- 3
9.057-1-4		Hubert, Daniel L.	86,000	24,600	86,000	86,000	0 210		1			1-508- 9
9.051-1-28		Huddleston, Jody R.	42,000	6,200	42,000	42,000	0 210		1			1-158- 1
9.058-6-7		Huddleston, Jody R.	43,000	24,900	43,000	43,000	0 210		1			1- 43- 3
9.067-5-33		Huddleston, Jody R.	56,000	6,600	56,000	56,000	0 210		1			1-112- 1
9.076-5-9		Hughes, Cynthia J.	56,400	9,900	56,400	56,400	0 210		1			1-251- 2
9.057-2-31		Hughes, Kimberly A.	87,000	28,900	87,000	87,000	0 210		1			1-160- 3
9.050-8-52		Hughes, Sally	30,000	7,100	30,000	30,000	0 210		1			1-574- 9
9.083-6-17.2		Hughes , Pamela J.	59,000	6,600	59,000	59,000	0 210		1			
9.066-4-24		Hull, Joseph B.	78,000	16,500	78,000	78,000	0 210		1			1-251- 4
9.082-5-36		Hulse, Marlene B (LU)	53,200	6,800	53,200	53,200	0 210		1			1-471- 8
9.082-3-2		Hunt, Reginald (LU)	52,000	6,600	52,000	52,000	0 210		1			1-251- 9
9.083-7-28		Hunter, Joyce A.	51,000	6,500	51,000	51,000	0 220		1			1-577- 7
9.042-4-50.1		Hunter, Meghan J.	54,600	7,200	54,600	54,600	0 210		1			1-404- 2
9.051-10-20.2		Hurd, Elisabeth C.	43,000	4,700	43,000	43,000	0 483		1			1-202-6.2
9.051-8-49		Hurd, John (LU) R.	65,000	6,500	65,000	65,000	0 210		1			1-537- 4
9.074-12-18		Hurlbut, Gregory S.	90,000	15,700	90,000	90,000	0 210		1			1-280- 9
9.068-4-3		Hurlbut, Racheal (LC)	86,100	19,600	86,100	86,100	0 483		1			1- 16- 1
9.067-13-10		Hutchins, Dorothy	39,000	6,400	39,000	39,000	0 210		1			1-253- 8
9.060-8-41		Hutchins, Irene (LU) M.	43,000	5,600	43,000	43,000	0 210		1			1-253- 4
9.074-2-24		Hutchison, Christopher L.	147,000	28,600	147,000	147,000	0 210		1			1-278- 1
9.066-4-7		Hutchison, William	89,000	19,200	89,000	89,000	0 210		1			1-562- 8
10.053-1-11		Huto, Francis E.	68,000	11,100	68,000	68,000	0 210		1			1-564- 2
9.050-6-1		Huto, Kimberly A.	52,000	10,800	52,000	52,000	0 210		1			1-399- 3
9.042-4-51		Hutt, Franklin	54,000	6,700	54,000	54,000	0 210		1			1-254- 5
9.068-14-10		Hutt, Franklin	31,000	6,700	31,000	31,000	0 210		1			1-253- 9
9.068-14-11		Hutt, Franklin	5,000	5,000	5,000	5,000	0 311		1			1-254- 1
<b>Page Totals</b>		<b>Parcels</b>	37	2,335,500	440,300	2,335,500						

School District	405801	Massena 1	2014	-----	2015	-----	Res Prp	O	R	T	Account Nbr
Parcel Id		Name	Total Av	Land Av	Total Av	Total Av	Pct Cls	C	S	S	C
9.068-14-12		Hutt, Franklin D.	6,700	6,700	6,700	6,700	0 311		1		R-254- 2
9.075-2-31		Hyde, Thomas	138,000	17,900	138,000	138,000	0 210		1		1-111- 8
9.068-10-8		Interstate Intrinsic Value , Fund A, LLC	43,000	7,000	43,000	43,000	0 210		1		1- 67- 1
9.042-4-10		Iorio, Barbara	56,000	9,600	56,000	56,000	0 210		1		1-270- 7
9.066-9-16		Iqbal, Azhar	155,000	27,300	155,000	155,000	0 210		1		1- 9- 5.12
9.083-6-6		Irish, Andrew S.	52,000	6,200	52,000	52,000	0 210		1		1- 25- 6
9.067-12-36		Irish, Scott A.	69,000	5,800	69,000	69,000	0 210		1		1-500- 2
9.060-3-14		Irwin, Carrie Lynn	55,000	16,800	55,000	55,000	0 411		1		1- 52- 5
9.051-5-10		Irwin, Luke A.	43,000	2,000	43,000	43,000	0 484		1		1-216- 9
9.059-3-29.11		Italian, American Civic	3,000	3,000	3,000	3,000	0 311		1		
9.059-3-28		Italian Amer Civic Assoc	129,000	34,100	129,000	129,000	0 534		1		1-256- 7
9.075-10-3		J & H Associates	35,000	6,700	35,000	35,000	0 210		1		1-287- 5
9.083-4-22		J.C. Buck, Inc	15,700	15,700	15,700	15,700	0 330		1		1-403- 3
9.083-4-19		J.C. Buck, Inc.	5,300	5,300	5,300	5,300	0 330		1		1-141- 6
9.083-4-40		J.C. Buck, Inc.	88,000	26,200	88,000	88,000	0 434		1		1- 63- 2
9.066-2-27		Jabaut, Jared	110,000	15,900	110,000	110,000	0 210		1		1-244- 4
9.067-12-8		Jackman, David	28,000	6,200	28,000	28,000	50 210		1		1-137- 5
9.074-2-23		Jackman, David R.	220,000	33,000	220,000	220,000	0 210		1		1-325- 3
9.068-12-25		Jacks, Alicia N.	58,000	5,300	58,000	58,000	0 210		1		1- 93- 8
9.050-4-8		Jacks, Erica	59,800	6,900	59,800	59,800	0 210		1		1-328- 4
9.068-7-44		Jackson, Judy M.	63,000	7,700	63,000	63,000	0 210		1		1-282- 5
9.066-11-8		Jackson, Lorissa L.	76,000	17,700	76,000	76,000	0 210		1		1-579- 4
9.068-9-14		Jackson & etal, Derek C.	56,000	5,600	56,000	56,000	0 210		1		1-495- 7
9.068-10-6		Jacob, Daniel E.	46,000	6,800	46,000	46,000	0 210		1		1-553- 8
9.066-3-22		Jacobs, Joseph S.	79,000	23,500	79,000	79,000	0 210		1		1-464- 1
9.050-4-31		Jacobs-Lamb, Kellie	52,000	6,200	52,000	52,000	0 210		1		1-189- 4
10.069-1-69		Jacoby, Donna	76,000	12,000	76,000	76,000	0 210		1		1-197- 7
9.059-3-10		Jaggers, William C. Jr..	9,100	9,100	9,100	9,100	0 311		1		1-553- 5
9.059-3-11		Jaggers, William C. Jr..	13,400	5,200	13,400	13,400	0 312		1		1-486- 6
9.059-3-12		Jaggers, William C. Jr..	102,000	6,700	102,000	102,000	0 210		1		1-338- 6
9.068-7-16		Jandreau, Larry	49,000	6,300	49,000	49,000	0 210		1		1-205- 3
9.068-14-20		Jandreau, Mark	50,000	6,700	50,000	50,000	0 210		1		1-357- 3
9.068-4-5		JANDS Enterprises, Inc.	93,000	19,900	93,000	93,000	0 425		1		1-290- 5
9.074-3-16		Janikowski Family Trust	119,000	26,000	119,000	119,000	0 210		1		
9.050-3-22		Janovsky, Charles D.	69,400	7,000	69,400	69,400	0 210		1		1- 91- 5
9.068-4-11		Jareo, Robert	51,000	5,400	51,000	51,000	0 210		1		1-346- 1
9.068-4-10		Jareo, Robert M.	5,400	5,400	5,400	5,400	0 311		1		1-494- 2
<b>Page Totals</b>		<b>Parcels</b>	37	2,378,800	434,800	2,378,800					

School District	405801	Massena 1	2014	-----	2015	-----	Res Prp	O	R	T	Account Nbr
Parcel Id		Name	Total Av	Land Av	Total Av	Total Av	Pct Cls	C	S	C	
9.060-6-11		Jarrett, Corey J.	43,000	5,600	43,000	43,000	0 210		1		1-291- 2
9.075-10-25		Jarvis, Donna	48,000	6,600	48,000	48,000	0 210		1		1-306- 5
9.051-4-22		Jarvis, Edward	49,000	5,600	49,000	49,000	0 210		1		1-121- 2
9.059-13-24		Jarvis, Francis W.	68,000	15,500	68,000	68,000	0 210		1		1-311- 4
9.083-7-31		Jarvis, Joan	56,000	7,400	56,000	56,000	0 210		1		1-259- 1
9.059-3-16		Jarvis, Kevin G.	67,000	5,500	67,000	67,000	0 230		1		1-220- 6
9.043-3-46		Jarvis, Lynn	51,000	6,900	51,000	51,000	0 210		1		1-115- 9
9.068-10-18		Jarvis, Robert H (LU)	44,000	6,900	44,000	44,000	0 210		1		1-259- 4
16.026-6-2		Jarvo, Thomas Gerald	87,700	19,600	87,700	87,700	0 210	W	1		1-202-1.20
* 9.059-10-10		JBSL Corporation	29,200	29,200	29,200	29,200	0 330		1		1-293-4
* 9.059-10-11		JBSL Corporation	21,600	21,600	21,600	21,600	0 438		1		1- 82- 7
* 9.059-10-12		JBSL Corporation	187,000	12,600	187,000	187,000	0 465		1		1-410- 7
9.059-10-12.1		JBSL Corporation		12,600		225,000	0 465		1		1-410- 7
* 9.059-10-13		JBSL Corporation	1,100	1,100	1,100	1,100	0 311		1		1- 98- 6
* 9.059-10-14		JBSL Corporation	15,800	15,800	15,800	15,800	0 330		1		1- 81- 7
9.074-5-2		Jenack, Brian	110,000	24,000	110,000	110,000	0 210		1		1-520- 2
9.042-3-8		Jenack, Brianna	48,000	8,200	48,000	48,000	0 210		1		1-104- 6
10.053-2-1		Jenack, Yvette M.	75,000	12,500	75,000	75,000	0 210		1		1-259- 7
9.082-3-4		Jenkins, Christine J.	53,000	7,800	53,000	53,000	0 210		1		1- 22- 2
9.060-2-16		Jenkins, Lynn J.	29,000	5,200	29,000	29,000	0 210		1		1-522- 4
9.058-5-4.1		Jenson, Natalie	105,000	8,300	105,000	105,000	0 210		1		1-520- 9.1
9.074-5-11		Jermano, Giovanni	97,000	24,000	97,000	97,000	0 210		1		1-330- 3
9.076-5-29		Jermano, Maria	52,100	10,400	52,100	52,100	0 210		1		1-258- 7
9.067-13-1		Jesmer, James	1,000	1,000	1,000	1,000	0 314	W	1		1-354- 9
9.067-13-2		Jesmer, James	1,000	1,000	1,000	1,000	0 311		1		1-354- 7
9.068-13-18		Jessmer, Chester W (LU)	54,000	6,500	54,000	54,000	0 210		1		1- 28- 1
9.066-11-18		JMT Property Associates, LLC	77,000	16,300	77,000	77,000	0 210		1		1-111- 7
9.051-3-50		Jock, Frederick	40,000	5,500	40,000	40,000	0 210		1		1-298- 1
9.082-5-57		Jock, James	42,000	6,800	42,000	42,000	0 210		1		1-514- 6
9.059-2-24		Jock, Jeffrey	27,000	4,500	27,000	27,000	0 210		1		1-496- 3
9.059-2-23		Jock, Jeffrey R.	7,000	6,000	7,000	7,000	0 312		1		1-218- 2
9.075-2-10		Jock, Joshua F.	55,000	15,000	55,000	55,000	25 411		1		1-555- 4
9.068-10-1		Jock, Wendall D.	65,000	6,000	65,000	65,000	0 210		1		1-339- 7
9.067-7-17		Jock, Wendell D.	38,000	17,500	38,000	38,000	0 210		1		1-468- 8
9.068-8-10		Johnson, Gary (LU)	50,000	6,300	50,000	50,000	0 210		1		1-263- 1
9.058-3-26		Johnson, Gerald F.	45,000	21,900	45,000	45,000	0 220		1		1-385- 7
9.058-3-28		Johnson, Gerald F.	36,000	7,800	36,000	36,000	0 230		1		1- 28- 4
<b>Page Totals</b>		<b>Parcels</b>	32	1,620,800	314,700	1,845,800					

School District	405801	Massena 1	2014	-----	2015	-----	Res Prp	O	R	T	Account Nbr	
Parcel Id		Name	Total Av	Land Av	Total Av	Total Av	Pct Cls	C	S	S	C	
9.068-14-39		Johnson, Gerald F.	23,000	6,700	23,000	23,000	0 210		1			1-331- 7
9.065-5-7		Johnson, Gerald (LU)	130,000	23,800	130,000	130,000	0 210		1			1-381- 4
9.042-3-23		Johnson, James P.	73,000	8,000	73,000	73,000	0 210		1			1-106- 7
9.083-6-41		Johnson, James P.	49,000	7,000	49,000	49,000	0 210		1			1-263- 5
9.050-3-17		Johnson, Jeremiah (LC) D.	52,000	7,100	52,000	52,000	0 210		1			1-560- 6
9.074-7-5		Johnson, Karen M.	66,500	21,900	66,500	66,500	0 210		1			1-129- 4
9.068-3-13		Johnson, Thomas	18,000	6,500	18,000	18,000	0 270		1			1-423- 4
9.042-4-1		Johnson (LU), Lucia C.	51,000	7,400	51,000	51,000	0 210		1			1-263- 3
9.050-4-26		Johnston, Edward C.	28,000	7,000	28,000	28,000	0 210		1			1-581- 4
9.059-4-30		Johnston, Edward C.	51,000	7,000	51,000	51,000	0 210		1			1- 39- 5
9.059-9-56		Johnston, Karen	25,000	12,600	25,000	25,000	0 481		1			1-585- 2
9.059-12-23		Johnston, Karen M.	42,000	11,600	42,000	42,000	0 210		1			1-129- 8
9.082-5-3		Johnston, Nicole	60,000	7,200	60,000	60,000	0 210		1			1-364- 2
9.083-5-13.1		Johnston, Robin G (LU)	60,000	16,100	60,000	60,000	0 220	W	1			1-516- 2
* 9.060-11-7		Jolley, Aaron M.	6,200	6,200	6,200	6,200	0 311		1			1-339- 1
9.060-11-7.1		Jolley, Aaron M.		25,200	160,000	160,000	0 421		1			1-145- 6
* 9.060-11-9		Jolley, Aaron M.	160,000	25,200	160,000	160,000	0 421		1			1-145- 6
* 9.060-11-10		Jolley, Aaron M.	2,900	2,900	2,900	2,900	0 311		1			1-338- 9
* 9.060-11-8		Jolley, Arron	9,200	9,200	9,200	9,200	0 438		1			1-145- 5
9.076-3-6		Jones, Gary	20,000	6,700	20,000	20,000	0 210		1			1-490- 1
9.068-8-13		Jones, Janice I.	75,000	6,200	75,000	75,000	0 210		1			1-289- 3
9.059-6-37		Jones, Matthew K.	81,000	15,500	81,000	81,000	0 210		1			1-394- 8
9.060-8-15		Jones, Michael R.	84,000	19,800	84,000	84,000	0 483		1			1-458- 7
9.051-3-44		Jones, Tiana	37,000	5,400	37,000	37,000	0 210		1			1-282- 1
9.059-13-6		Jones, Windy K.	45,000	5,200	45,000	45,000	0 210		1			1-265- 7
9.066-1-5		Jordan, Christopher M.	81,000	19,700	81,000	81,000	0 210		1			1-485- 7
10.069-1-11		Jordan, Edwin	42,000	12,600	42,000	42,000	0 210		1			1-265- 4
9.076-5-12.1		Jordan, Linda L.	84,900	12,700	84,900	84,900	0 210		1			1-342- 7
9.076-5-13		Jordan, Linda L.	22,900	6,300	22,900	22,900	0 312		1			1-342- 8
9.083-6-11.1		Jordan, Linda L.	49,000	6,600	49,000	49,000	0 210		1			1-203- 6
9.068-13-34		Jordan (LC), Jane A.	36,000	6,400	36,000	36,000	0 210		1			1-428- 4
9.058-4-14		Joslin, Susan (LC)	60,000	7,200	60,000	60,000	0 210		1			1-378- 5
9.059-6-9		JPMorgan Chase Bank, N.A.	85,000	19,900	85,000	85,000	0 210		1			1-571- 8
9.051-6-19		Judware, James	44,000	5,800	44,000	44,000	0 210		1			1-303- 4
10.053-1-16		Jurkovich, Marie	88,000	12,000	88,000	88,000	0 210		1			1-449- 3
9.049-3-1.1		Just Properties. LLC	400,000	40,000	400,000	400,000	0 465		1			8-619- 5.11
9.058-2-37		Kader, Jennifer B.	80,000	7,900	80,000	80,000	0 210		1			1-329- 7
<b>Page Totals</b>		<b>Parcels</b>	33	2,143,300	391,000	2,303,300						

School District	405801	Massena 1	2014	-----	2015	-----	Res Prp	O	R	T	Account Nbr	
Parcel Id		Name	Total Av	Land Av	Total Av	Total Av	Pct Cls	C	S	S	C	
9.051-8-15		Kassian, Michael	38,300	6,000	38,300	38,300	0 210		1			1-157- 8
9.067-4-1		Kassian, Michael	60,000	12,400	60,000	60,000	0 483		1			1-273- 9
9.067-4-2		Kassian, Michael E.	58,000	10,700	58,000	58,000	0 483		1			1-426- 8
9.067-4-3		Kassian, Michael E.	64,000	8,600	64,000	64,000	0 210		1			1-258- 3
9.067-9-6		Kassian, Michael E.	10,000	10,000	10,000	10,000	0 330		1			1-267- 6
9.067-9-7		Kassian, Michael E.	29,000	9,300	29,000	29,000	0 482		1			1-267- 7
9.057-1-22		Kearney, James	88,000	22,300	88,000	88,000	0 210		1			1-535- 7
9.060-11-2		Kearns, Deborah F.	350,000	35,600	350,000	350,000	50 415		1			1-113- 8
9.060-11-13		Kearns, Deborah F.	3,000	2,000	3,000	3,000	0 312		1			1-275- 8
9.067-6-7		Kearns, Gina Marie	48,000	16,400	48,000	48,000	0 210		1			1-546- 1
9.059-13-18		Kearns, James W.	57,000	15,500	57,000	57,000	0 210		1			1-271- 4
9.067-9-16		Kearns, James W.	68,000	15,600	68,000	68,000	0 220		1			1- 45- 3
9.042-11-22		Kearns, Jeffrey	61,000	7,200	61,000	61,000	0 210		1			1-185- 5
9.050-1-18.41		Kearns, Jeremy P.	1,000	1,000	1,000	1,000	0 322		1			
9.050-1-31		Kearns, Jeremy P.	30,000	30,000	30,000	30,000	0 322		1			1-299-9.1
9.068-2-14		Kearns, John	42,000	6,200	42,000	42,000	0 210		1			1-340- 4
9.060-11-3		Kearns, John J.	15,500	15,500	15,500	15,500	0 330		1			1-275- 6
9.060-11-4		Kearns, John J.	66,000	17,200	66,000	66,000	0 433		1			1-275- 7
16.027-3-9		Kearns, John J.	30,000	23,400	30,000	30,000	0 449		1			1-255- 8
16.027-3-11.11		Kearns, John J.	24,000	16,100	24,000	24,000	0 449		1			1-255- 2
9.068-10-17		Kearns, Timothy	49,000	7,200	49,000	49,000	0 210		1			1-563- 9
9.060-6-23		Kearns, William C.	41,000	4,600	41,000	41,000	0 210		1			1-570- 1
9.074-14-17		Keeley, Susan	102,000	25,300	102,000	102,000	0 210		1			1-469- 1
9.074-4-25		Keenan, Ann E.	88,000	24,000	88,000	88,000	0 210		1			1-268- 7
9.066-3-2		Keenan, John M.	81,000	20,700	81,000	81,000	0 230		1			1- 62- 4
9.060-6-19		Keleher, Dennis F.	37,000	5,200	37,000	37,000	0 210		1			1-496- 8
9.060-6-20		Keleher, Dennis F.	1,650	1,100	1,650	1,650	0 312		1			1-496-7
9.082-3-19		Kellison, Allan J.	52,050	6,800	52,050	52,050	0 210		1			1-400- 8
9.051-4-29		Kellison, Corey James (LC)	47,000	5,900	47,000	47,000	0 210		1			1-242- 7
9.067-13-26		Kellison, Janice E.	55,000	6,700	55,000	55,000	0 210		1			1- 63- 9
9.068-11-4		Kellison, Larry	51,000	7,400	51,000	51,000	0 210		1			1-345- 4
16.027-3-20		Kellison, Larry	30,400	6,400	30,400	30,400	0 210		1			1-269-7
9.051-2-44		Kellison, Larry F.	32,000	5,600	32,000	32,000	0 210		1			1-147- 6
9.075-5-23		Kellison, Robert O.	66,000	9,400	66,000	66,000	0 210		1			1-202- 3
9.083-7-54		Kellogg, Patricia L.	51,500	7,300	51,500	51,500	0 210		1			1- 26- 7
9.051-7-8		Kellogg, Wayne	54,000	5,500	54,000	54,000	0 210		1			1-286- 8
9.066-1-1		Kells, Elizabeth	65,000	35,000	65,000	65,000	0 210	W	1			1-253- 5

<b>Page Totals</b>		<b>Parcels</b>	37	2,046,400	465,100	2,046,400					
--------------------	--	----------------	----	-----------	---------	-----------	--	--	--	--	--



School District	405801	Massena 1	2014	-----	2015	-----	Res Prp	O	R	T	Account Nbr	
Parcel Id		Name	Total Av	Land Av	Total Av	Total Av	Pct Cls	C	S	S	C	
9.066-1-2		Kells, Elizabeth J.	4,500	4,500	4,500	4,500	0 311		1			1-253- 6
9.066-11-16		Kells, Peter Z.	81,000	17,500	81,000	81,000	0 210		1			1-236- 8
10.061-3-9		Kelly, Kevin M.	46,300	6,000	46,300	46,300	0 210		1			1- 20- 6
9.075-7-16		Kelso, Mikel B.	46,000	14,800	46,000	46,000	0 210		1			1-150- 8
9.051-3-16		Kemison, Dennis	700	700	700	700	0 311		1			1-364- 9
9.051-3-17		Kemison, Dennis	48,000	6,800	48,000	48,000	0 230		1			1-364- 8
9.051-4-5		Kemison, Dennis	47,000	5,900	47,000	47,000	0 230		1			1-427- 6
9.051-6-7		Kemison, Dennis	45,000	7,600	45,000	45,000	0 230		1			1-510- 1
9.059-3-25		Kemison, Dennis	69,000	6,100	69,000	69,000	0 210		1			1-257- 5
10.061-3-42		Kemison, Dennis	18,000	6,200	18,000	18,000	0 411		1			1-502- 8
9.051-3-41		Kemison, Dennis Sr.	43,000	5,500	43,000	43,000	0 210		1			1-206- 1
9.051-3-42		Kemison, Dennis J.	35,000	5,500	35,000	35,000	0 220		1			1-231- 9
10.069-1-66		Kemison, Henry E. Jr..	90,500	15,500	90,500	90,500	0 210		1			1-402- 8
9.042-4-65		Kennedy, Cheryl	54,000	7,900	54,000	54,000	0 210		1			1- 40- 9
9.042-11-13		Kennedy, Douglas	53,000	6,700	53,000	53,000	0 210		1			1-271- 2
9.060-3-24		Kennedy, Gerald R.	23,000	2,400	23,000	23,000	0 210		1			1-277- 6
9.042-8-7		Kennedy, John	90,000	13,500	90,000	90,000	0 210		1			1-143- 8
9.042-4-59		Kennedy, Patricia L.	41,000	6,700	41,000	41,000	0 210		1			1-459- 9
9.042-4-13		Kennedy, Philip E.	53,000	6,700	53,000	53,000	0 210		1			1-271- 8
9.051-8-46		Kennedy, Philip S.	65,000	6,000	65,000	65,000	0 210		1			1-531- 2
9.066-6-15		Kennedy, William	111,000	29,200	111,000	111,000	0 210		1			1-272- 2
9.059-4-1		Kenney Family Trust	72,000	14,600	72,000	72,000	0 210		1			1-272- 3
9.083-2-25		Kent, Glenda	50,000	7,100	50,000	50,000	0 210		1			1-272- 5
9.083-2-26		Kent, Glenda L.	1,100	1,100	1,100	1,100	0 311		1			1-596- 6
9.075-10-1		Kent Grove Realty Corp.	2,916,000	517,700	2,916,000	2,916,000	0 642		1			1-272- 4
9.058-6-5		Kenwall Realty Inc	55,000	3,500	55,000	55,000	0 230		1			1-478- 6
9.059-4-21		Kenwall Realty Inc	58,000	23,600	58,000	58,000	0 482		1			1- 52- 8
9.058-6-1.1		Kenwall Realty Inc	22,000	22,000	22,000	22,000	0 311		1			1-247- 7
9.058-3-20		Kenwall Realty, Inc.	6,200	6,200	6,200	6,200	0 311		1			1-247- 5
9.082-6-8		Kenwall Realty, Inc.	43,200	43,200	43,200	43,200	0 314	W	1			1-462- 3
9.042-1-44		Kerr, Kevin K	94,000	27,900	94,000	94,000	0 210		1			1-446-4.19
9.074-10-10		Kerr, Martha	67,000	12,400	67,000	67,000	0 210		1			1-174- 8
9.051-1-27		Kerr, Tammy S.	37,000	6,200	37,000	37,000	0 210		1			1-344- 6
9.059-9-52		Key Bank of New York, N.A.	17,300	17,300	17,300	17,300	0 330		1			1-523- 4
9.067-2-6		Key Bank of New York, N.A.	82,900	52,700	82,900	82,900	0 438		1			1-358- 3
9.067-2-30		Key Bank of New York, N.A.	678,000	94,100	678,000	678,000	0 463		1			1-385- 4
9.074-14-15		Keybank National Association	122,000	21,200	122,000	122,000	0 210		1			1-547- 1
<b>Page Totals</b>		<b>Parcels</b>	37	5,385,700	1,052,500	5,385,700						

School District	405801	Massena 1	2014	-----	2015	-----	Res Prp	O	R	T	Account Nbr	
Parcel Id		Name	Total Av	Land Av	Total Av	Total Av	Pct Cls	C	S	S	C	
9.051-3-7		Khalil and Sons, Inc.	51,000	5,300	51,000	51,000	0 230		1			1-171- 3
9.051-3-8		Khalil and Sons, Inc.	40,000	5,200	40,000	40,000	0 220		1			1-111- 1
9.051-3-25		Khalil and Sons, Inc.	48,000	6,200	48,000	48,000	0 230		1			1-320- 6
9.051-3-27		Khalil and Sons, Inc.	52,000	4,700	52,000	52,000	0 220		1			1- 56- 5
9.082-5-8		Khan, Muhammad I.	38,500	7,000	38,500	38,500	0 210		1			1- 79- 3
9.082-2-9		Khan, Noman A.	51,500	6,800	51,500	51,500	0 210		1			1-482- 2
9.068-7-46		Kieswetter, Allan W.	65,000	7,700	65,000	65,000	0 210		1			1-273- 7
9.042-2-24		Kilcoyne, Anne C.	48,000	6,700	48,000	48,000	0 210		1			1- 70- 7
9.051-9-28		Kilmer, Barbara	30,000	6,000	30,000	30,000	0 210		1			1-473- 4
9.074-14-24		Kim, Taesoo	121,000	25,000	121,000	121,000	0 210		1			1-265- 3
9.083-7-36		Kinch, Trishell M.	51,500	7,200	51,500	51,500	0 210		1			1- 4- 5
9.050-2-21		Kinch, William H.	68,000	11,500	68,000	68,000	0 210		1			1-562- 1
9.050-2-20		Kinch, William H. Jr.	54,900	12,400	54,900	54,900	0 210		1			1-285- 9
9.058-1-6		King, Carl	44,000	8,300	44,000	44,000	0 210		1			1-274- 1
9.051-3-3		King, Derrick	37,000	5,000	37,000	37,000	0 210		1			1- 18- 8
9.075-10-21		King, Josee J.	71,000	6,600	71,000	71,000	0 210		1			1-539- 1
9.074-9-30		King, Paul	93,000	26,000	93,000	93,000	0 210		1			1-274- 3
9.068-13-24		King, Timothy	47,000	6,500	47,000	47,000	0 210		1			1-306- 1
9.074-5-13		Kingsley w/LU, John C.	93,000	24,000	93,000	93,000	0 210		1			1-274- 7
9.051-8-28		Kingston, Clarence R. II.	40,000	6,000	40,000	40,000	0 210		1			1-149- 9
9.066-3-19		Kinne, Sharon L.	90,000	22,700	90,000	90,000	0 210		1			1-308- 9
9.060-9-4		Kinnear, Muriel E.	60,000	8,100	60,000	60,000	0 210		1			1-275- 4
9.068-13-29		Kirkey, Clarence Jr.	55,000	6,500	55,000	55,000	0 210		1			1-277- 2
9.074-14-28		Kirkey, Ellyn E (LU)	88,000	23,000	88,000	88,000	0 210		1			1-455- 7
9.068-13-35		Kirkey, Gary	54,000	6,500	54,000	54,000	0 220		1			1-218- 6
10.053-2-11		Kirkey, Kay F.	43,000	10,800	43,000	43,000	0 210		1			1- 12- 2
9.057-8-20		Kirkey, Kenneth (LU)	63,000	10,400	63,000	63,000	0 210		1			1-277- 4
9.051-9-3		Kirkey, Robert	72,000	6,600	72,000	72,000	0 210		1			1-210- 3
9.060-7-12		Kirkey, Scott A.	57,000	6,200	57,000	57,000	0 210		1			1-123- 8
9.083-3-23		Kirkey, Vincent	52,000	6,200	52,000	52,000	0 210		1			1-357- 7
9.059-4-2		Kirkey, Wilfred	94,000	17,700	94,000	94,000	0 210		1			1-345- 1
9.059-9-20.1		Kiwanis Club	3,600	3,600	3,600	3,600	0 330		1			1-294- 8
9.059-5-16.1		Klemp, Thomas J.	143,000	27,300	143,000	143,000	0 210		1			1- 41- 3
9.066-11-15		Klemp, Thomas J.	137,000	23,600	137,000	137,000	0 210		1			1-329- 5
9.050-6-21		Knapp, Jared L.	49,000	6,600	49,000	49,000	0 210		1			1-538- 7
9.068-14-26		Knepp, Virginia L.	70,000	6,700	70,000	70,000	0 210		1			1-207- 6
9.059-5-8		Kocienski, Leona	85,200	15,500	85,200	85,200	0 210		1			1-279- 5
<b>Page Totals</b>		<b>Parcels</b>	37	2,360,200	402,100	2,360,200						

School District	405801	Massena 1	2014	-----	2015	-----	Res Prp	O	R	T	Account Nbr
Parcel Id		Name	Total Av	Land Av	Total Av	Total Av	Pct Cls	C	S	S	C
10.061-3-14		Kocienski, Raymond (LU)	37,000	5,600	37,000	37,000	0 210		1		1-279- 6
9.043-2-32		Kocsis, Ronald M.	5,600	5,600	5,600	5,600	0 311		1		1- 32- 3
9.043-2-33		Kocsis, Ronald M.	6,600	6,200	6,600	6,600	0 312		1		1- 32- 1
9.043-2-34		Kocsis, Ronald M.	88,000	6,200	88,000	88,000	0 220		1		1- 31- 9
9.074-6-8		Kocsis, Ronald M.	90,000	22,900	90,000	90,000	0 210		1		1-582- 7
10.053-1-17		Kohler, Constance M.	67,000	11,000	67,000	67,000	0 210		1		1-413- 3
9.050-5-38		Kontogiannatos, John	50,000	7,200	50,000	50,000	0 210		1		1- 61- 4
9.073-11-4		Kopecky, Derek	101,000	23,900	101,000	101,000	0 210		1		1-280- 5
9.060-3-21		Kormanyos, Dolores	46,000	5,000	46,000	46,000	0 220		1		1-280- 6
9.060-3-20		Kormanyos, John M.	55,000	5,200	55,000	55,000	0 210		1		1-280- 7
9.066-6-20		Kormanyos, Mark A.	119,000	26,500	119,000	119,000	0 210		1		1-385- 5
9.066-12-18		Kot, John C.	81,000	18,700	81,000	81,000	0 483		1		1-467- 8
9.042-8-11		Kozsan, John	73,000	12,100	73,000	73,000	0 210		1		1-281- 3
9.050-7-9		Krise, Iretta F (LU)	62,000	10,800	62,000	62,000	0 210		1		1-431- 9
9.051-8-13		Krise, Ralph C.	28,000	5,800	28,000	28,000	0 210		1		1-391- 9
9.059-12-9		Krstich, George Y.	52,000	13,800	52,000	52,000	0 210		1		1-183- 8
9.050-3-4		Krywanczyck, Charles	40,000	7,100	40,000	40,000	0 210		1		1-159- 7
9.051-8-40		Krywanczyk, Elaine R.	58,000	6,200	58,000	58,000	0 210		1		1-464- 4
9.051-9-22		Krywanczyk, Stephen	66,000	7,800	66,000	66,000	0 210		1		1-586- 1
9.058-4-37.1		Krywanczyk, Ted	123,900	35,200	123,900	123,900	0 449		1		1-281- 8
9.059-2-13.1		Krywanczyk (LU), Alex S.	69,000	5,700	69,000	69,000	0 210		1		1-207- 4
9.042-7-1		Kuca, John F (LU)	93,000	11,500	93,000	93,000	0 210		1		1-281- 9
9.066-1-7		Kwasney, Paul	90,000	20,700	90,000	90,000	0 210		1		1- 59- 9
9.067-12-18		Kyer, Larry E.	70,000	6,800	70,000	70,000	0 210		1		1-111- 3
9.057-3-8.1		Kyriakopoulos-Westmacott, Efstathia G.	170,000	31,000	170,000	170,000	0 210		1		1-559- 1
9.051-1-65		Laba, James R.	14,000	6,700	14,000	14,000	0 210		1		1-281- 4
9.051-1-20		Laba, James R (LU)	45,000	6,200	45,000	45,000	0 210		1		1-283- 3
9.068-13-4		Laba, Kathryn L.	50,000	6,500	50,000	50,000	0 210		1		1-453- 5
9.076-5-4		Laba, M. Jane	58,300	9,900	58,300	58,300	0 210		1		1-283- 4
9.068-16-13		Labaff, Alan J.	62,000	6,400	62,000	62,000	0 210		1		1-513- 1
9.042-12-15		LaBaff, Arthur J.	54,000	6,900	54,000	54,000	0 210		1		1-531- 6
9.067-6-41		LaBaff, Benjamin	80,000	17,000	80,000	80,000	0 210		1		1-214- 3
9.050-5-11		Labaff, Leo	30,000	7,000	30,000	30,000	0 210		1		1-324- 5
9.050-5-12		Labaff, Leo P.	3,400	3,400	3,400	3,400	0 311		1		1-542- 3
9.051-6-39		Labaff, Ronald	40,000	4,900	40,000	40,000	0 210		1		1-283- 9
9.051-1-33		LaBaff Irrevocable Trust	55,000	6,900	55,000	55,000	0 210		1		1-283- 6
9.051-9-8		LaBarge, Amber	39,000	6,000	39,000	39,000	0 210		1		1-252- 2
<b>Page Totals</b>		<b>Parcels</b>	37	2,271,800	406,300	2,271,800					

School District	405801	Massena 1	2014	-----	2015	-----	Res Prp	O	R	T	Account Nbr	
Parcel Id		Name	Total Av	Land Av	Total Av	Total Av	Pct Cls	C	S	S	C	
9.075-7-39		LaBarge, Brian J.	113,000	32,100	113,000	113,000	0 210		1			1-137- 9
9.043-2-18		LaBarge, Daniel L.	43,000	6,900	43,000	43,000	0 210		1			1- 44- 9
9.058-2-46		Labarge, David (LC) E. Jr.	44,000	7,000	44,000	44,000	0 210		1			1-165- 9
9.050-6-31		LaBarge, Dawn M.	64,000	10,800	64,500	64,500	0 210		1			1-404- 8
9.059-13-13		LaBarge, Eileen O (LU)	70,000	15,500	70,000	70,000	0 210		1			1-284- 8
9.076-6-11		Labarge, Garry	65,000	9,900	65,000	65,000	0 210		1			1-482- 5
9.057-2-23		Labarge, Jennifer (etal)	99,000	24,700	99,000	99,000	0 210		1			1-343- 9
9.059-13-27.1		Labarge, Kevin	72,000	15,500	72,000	72,000	0 210		1			1-361- 8
9.050-8-24		Labarge, Richard	49,000	9,400	49,000	49,000	0 210		1			1-284- 9
9.051-8-45		Labarge, Scott	57,000	6,000	57,000	57,000	0 210		1			1-505- 6
9.059-6-33		Labarge, Stephen	98,000	16,300	98,000	98,000	0 210		1			1-462- 6
9.067-4-18		Labarge, Sylvester	31,000	4,700	31,000	31,000	0 210		1			1-311- 8
9.068-9-24		Labarge, Vera	48,000	6,200	48,000	48,000	0 210		1			1-285- 1
9.051-6-23.1		Labelle, David	46,000	8,200	46,000	46,000	0 210		1			1-420- 6
9.051-7-7		LaBelle, David	38,000	5,700	38,000	38,000	0 210		1			1-139- 4
9.067-3-6		Labelle, David	33,000	5,400	33,000	33,000	0 210		1			1-174- 6. 1
9.067-4-10		LaBelle, David	1,400	1,400	1,400	1,400	0 311		1			1-552- 5
9.050-4-23		LaBelle, David G.	4,500	4,500	4,500	4,500	0 311		1			1-232- 4
9.050-4-24.11		LaBelle, David G.	116,000	21,000	116,000	116,000	0 411		1			1-232- 4
9.050-4-24.12		Labelle, David G.	6,000	6,000	6,000	6,000	0 311		1			
9.051-4-12		Labelle, David G.	50,000	5,700	50,000	50,000	0 230		1			1-172- 1
9.059-3-27		LaBelle, David G.	31,000	3,800	31,000	31,000	0 484		1			1-316- 7
9.059-4-37		Labelle, David G.	52,000	6,000	52,000	52,000	0 220		1			1-344- 9
9.060-2-13		Labelle, David G.	68,000	6,500	68,000	68,000	0 230		1			1- 40- 3
9.060-2-24		Labelle, David G.	63,000	6,500	63,000	63,000	0 230		1			1-522- 1
10.061-3-37		Labelle, David G.	40,000	9,200	40,000	40,000	0 230		1			1- 86- 6
9.068-7-31		Labelle, Randy	53,000	6,200	53,000	53,000	0 210		1			1- 97- 5
16.027-2-14		LaBier, Michael D.	27,300	15,700	27,300	27,300	0 210	W	1			1- 31- 5
9.058-7-2		Laborer's Local #1822	25,400	25,400	25,400	25,400	0 330		1			1-444- 2
9.058-7-1		Laborers Local #322	58,000	27,000	58,000	58,000	0 484		1			1-244- 2
9.083-2-2		Labrake, Mark E.	2,400	2,400	2,400	2,400	0 311		1			1-533- 7. 1
9.083-2-3		Labrake, Mark E.	700	700	700	700	0 311		1			1-533- 6
9.083-2-7		Labrake, Mark E.	62,000	41,854	62,000	62,000	0 210		1			1-533- 5
10.069-2-19		LaChance, Frederick A.	76,000	32,700	76,000	76,000	0 210		1			1-553- 6
9.042-7-10		LaChance, Gilbert H.	42,000	7,600	42,000	42,000	0 210		1			1-242- 6
9.060-5-14.1		LaClair, Anne M.	53,000	6,100	53,000	53,000	0 210		1			1-282- 3.1
9.060-8-29		Laclair, Bernard	48,000	5,200	48,000	48,000	0 210		1			1-286- 2
<b>Page Totals</b>		<b>Parcels</b>	37	1,849,700	425,754	1,850,200						

School District	405801	Massena 1	2014	-----	2015	-----	Res Prp	O	R	T	Account Nbr
Parcel Id	Name	Total Av	Land Av	Total Av	Pct Cls	C	S	S	C		
9.083-2-11	Laclair, Bernard Sr.	58,000	6,300	58,000	0 210				1		1-425- 4
9.068-12-19	Laclair, Elaine	2,900	2,900	2,900	0 311				1		1-360- 6
9.068-12-20	Laclair, Elaine M.	45,000	6,500	45,000	0 210				1		1-258- 1
10.069-2-7	LaClair, Robert J.	67,000	36,000	67,000	0 210	W			1		1-414- 2
10.069-2-8	LaClair, Robert J.	32,000	32,000	32,000	0 314	W			1		1-414- 4
9.042-1-26	Laclair, Timothy P.	205,000	28,900	205,000	0 210				1		1-446- 4.1
9.050-4-37	Lacombe, Clifford	42,000	6,200	42,000	0 210				1		1-531- 8
9.050-4-38	Lacombe, Clifford	2,200	2,200	2,200	0 311				1		1-531- 7
9.050-3-40	Lacombe, Donald L (LU)	48,000	6,800	48,000	0 210				1		1-287- 8
9.058-3-24	Lacombe, Ruth M.	52,000	6,900	52,000	0 210				1		1- 24- 1
9.058-3-25	Lacombe, Ruth M.	2,700	2,700	2,700	0 311				1		1- 24- 2
9.076-5-25	Lacombe, Tom	61,100	10,200	61,100	0 210				1		1-479- 1
10.069-1-61	LaCourse, Julian H (LU)	77,000	14,000	77,000	0 210				1		1-288- 6
9.075-5-16	Lacy, Carol	6,100	6,100	6,100	0 311				1		1-195- 8
9.075-5-15	Lacy, Carol E.	55,000	6,700	55,000	0 210				1		1-195- 7
9.066-5-10	Ladison, Eric M.	85,000	24,200	85,000	0 210				1		1-235- 5
9.058-5-36	Ladison, Jackie L.	68,000	8,300	68,000	0 210				1		1-237- 6
9.050-6-4	Ladue, Donald	44,000	7,900	44,000	0 220				1		1-539- 7
9.042-11-10	LaDue, Savannah L.	57,000	6,700	57,000	0 210				1		1-249- 3
9.066-2-22	Laduke, Francis	114,000	17,500	114,000	0 210				1		1-289- 8
9.050-7-23	LaDuke, Ronnie M.	53,000	10,800	53,000	0 210				1		1-285- 5
9.076-6-18	Laduke, Timothy	76,000	11,000	76,000	0 210				1		1-118- 5
9.057-1-20	Lafave (LU), Joan A.	74,000	22,600	74,000	0 210				1		1-400- 4
9.051-3-11	LaForce, Laurie A.	42,000	4,900	42,000	0 210				1		1-577- 9
9.051-3-12	LaForce, Laurie A.	1,100	1,100	1,100	0 311				1		1-578- 1
9.067-11-8	LaGarry, Andrew J.	108,000	16,400	108,000	0 210				1		1-198- 7
9.074-10-40	LaGarry, Darin D.	110,000	29,900	110,000	0 210				1		1-182- 9
9.067-13-15	Lagos, Richard A.	71,000	7,100	71,000	0 210				1		1-344- 8
9.042-8-22	Lagoy, David	68,000	12,600	68,000	0 210				1		1-289- 9
9.066-11-35	LaGrave, Keri L.	65,000	17,500	65,000	0 210				1		1-478- 5
9.059-6-38	Lagrow, Mark	125,000	21,400	125,000	0 210				1		1-426- 1
9.082-5-42	Lajoie, Shirley	48,000	6,800	48,000	0 210				1		1- 26- 4
9.083-3-11	Lalonde, Edward	31,000	6,100	31,000	0 210				1		1-150- 5
9.075-4-21	LaLonde, Kayla M.	36,500	6,700	36,500	0 210				1		1-114- 3
9.067-5-40	Lalone, Michael	58,000	16,800	58,000	0 210				1		1-124- 3
9.068-7-45	Lamay, John H (LU)	68,000	7,600	68,000	0 210				1		1-337- 7
9.050-5-1	Lamay, Lewis G.	81,000	6,200	81,000	0 210				1		1-301- 4

<b>Page Totals</b>	<b>Parcels</b>	37	2,239,600	444,500	2,239,600						
--------------------	----------------	----	-----------	---------	-----------	--	--	--	--	--	--

School District	405801	Massena 1	2014	-----	2015	-----	Res Prp	O	R	T	Account Nbr	
Parcel Id		Name	Total Av	Land Av	Total Av	Total Av	Pct Cls	C	S	S	C	
9.051-7-28		LaMay, Patrick H.	47,000	5,500	47,000	47,000	0 210		1			1- 28- 2
9.084-2-20		LaMay, Timothy E.	219,000	40,500	219,000	219,000	0 210	W	1			1-33-4.23
9.060-8-35		Lamb, William G.	26,000	5,200	26,000	26,000	0 210		1			1-529- 3
9.042-11-18		Lambert, John B.	58,000	6,700	58,000	58,000	0 210		1			1-292- 8
9.066-2-4		Lambert, John (LU)	100,000	18,400	100,000	100,000	0 210		1			1-204- 3
9.074-10-22		Lambert, Paul C.	61,000	12,200	61,000	61,000	0 210		1			1-207- 3
9.059-13-25		Lamberton, April L.	73,000	15,500	73,000	73,000	0 210		1			1-155- 9
10.061-3-6		Lamberton, Ricky D.	49,650	6,000	49,650	49,650	0 210		1			1-388- 8
9.051-8-21		Lamendola, Carina (LC)	35,000	6,000	35,000	35,000	0 210		1			1- 95- 8
10.061-3-3		Lamendola Family Asset	42,300	6,000	42,300	42,300	0 220		1			1-293- 8
9.068-8-27		Lamica, John F.	80,000	7,500	80,000	80,000	0 210		1			1-512- 1
9.083-3-36		Lamonda, Joan	50,000	6,200	50,000	50,000	0 210		1			1-541- 7
9.050-5-13.1		Lamotte, Michael	58,000	6,900	58,000	58,000	0 220		1			1- 42- 2
9.043-3-24		Lamountain, Marcia J.	48,000	6,700	48,000	48,000	0 210		1			1-541- 1
9.043-2-25		Lancto, Raymond Sr..	59,000	6,600	59,000	59,000	0 210		1			1-159-10
9.052-1-34		Lancto, Raymond G.	58,000	5,400	58,000	58,000	0 210		1			1-542- 8
9.050-8-22		Lane, Kimberly	49,000	9,800	49,000	49,000	0 210		1			1-472- 6
9.068-12-15		Laneuville, Joanne J.	31,100	7,300	31,100	31,100	0 210		1			1-462- 1
9.060-7-21		Laneuville, Leonard	45,000	5,400	45,000	45,000	0 210		1			1-483- 6
10.069-1-2		Laneuville, Leonard	130,000	69,400	130,000	130,000	0 210		1			1- 51- 1. 1
9.050-3-35		Laneuville, Leonard J.	24,100	24,100	24,100	24,100	0 438		1			1-398- 3
9.050-3-37		Laneuville, Leonard J.	60,000	23,200	60,000	60,000	0 425		1			1-211- 2
9.060-7-16		Laneuville, Leonard J.	10,000	6,000	10,000	10,000	0 270		1			1-327- 6
9.060-7-19.1		Laneuville, Leonard J.	174,000	22,400	174,000	174,000	0 449		1			1-297- 4
9.060-7-22		Laneuville, Leonard J.	50,000	6,000	50,000	50,000	0 210		1			1-558- 4
9.060-7-34		Laneuville, Leonard J.	1,000	1,000	1,000	1,000	0 330		1			1-596- 8
9.067-2-33		Laneuville, Leonard J.	200	200	200	200	0 311		1			1-596- 4
10.061-3-10		Laneuville, Leonard J.	6,100	6,100	6,100	6,100	0 311		1			1-509- 1
9.068-3-17		Langevin, Debra L.	60,000	6,500	60,000	60,000	0 210		1			1-247- 8
10.069-2-21		Langevin, Simeon	71,000	35,300	71,000	71,000	0 210		1			1-296- 4
9.075-3-32		Langlois, Milton	50,000	7,300	50,000	50,000	0 210		1			1-162- 7
9.058-7-9		Langtry, Raymond	34,000	6,800	34,000	34,000	0 210		1			1- 75- 8
9.060-7-17		Lanneuville, Leonard J.	45,000	7,300	45,000	45,000	0 220		1			1- 86- 2
9.068-10-13		Lanning, Bernard	58,000	6,200	58,000	58,000	0 210		1			1-297- 5
9.067-7-3		Lanning, Brian	70,000	18,500	70,000	70,000	0 210		1			1-621- 1
9.042-3-7		Lanning, Katelynne	44,000	7,800	44,000	44,000	0 210		1			1-487- 8
9.068-15-19		Lanning, Scott (LC)	54,000	6,500	54,000	54,000	0 210		1			1-485- 8
<b>Page Totals</b>		<b>Parcels</b>	37	2,130,450	444,400	2,130,450						

School District	405801	Massena 1	2014	-----	2015	-----	Res Prp	O	R	T	Account Nbr	
Parcel Id		Name	Total Av	Land Av	Total Av	Total Av	Pct Cls	C	S	S	C	
9.051-9-46		Lapage, Elaine	62,000	6,000	62,000	62,000	0 210		1			1-312- 7
9.060-7-29		LaPage, Scott M.	63,000	6,300	63,000	63,000	0 210		1			1-308- 4
9.066-1-32		LaPeter, Marilyn	72,000	18,000	72,000	72,000	0 230		1			1-249-4
9.082-4-1		Laplante, Carol B.	91,750	30,500	91,750	91,750	70 473		1			1-562- 2.11
9.083-3-7		LaPlante, Patrick M.	63,000	6,400	63,000	63,000	0 210		1			1-499- 6
9.060-5-22		LaPlante, Sean M.	37,500	5,400	37,500	37,500	0 210		1			1-520- 5
10.069-1-29		LaPoint, Peter A.	150,000	15,000	150,000	150,000	0 210		1			1- 51- 1. 3
9.060-7-23		Lapointe, Andrew	84,000	6,000	84,000	84,000	0 210		1			1-429- 7
9.051-4-28		LaPointe, Jeannine M (LU)	56,000	6,000	56,000	56,000	0 210		1			1-300- 3
9.066-9-20.1		Lapointe, Robert	170,000	26,500	170,000	170,000	0 210		1			1-626-20
9.050-6-23		Lapointe, Welby Jr.	68,600	10,900	68,600	68,600	0 210		1			1-237- 2
9.051-9-35.1		LaPorte, Patricia Seger	51,000	6,200	51,000	51,000	0 210		1			1-207- 7
9.051-10-15		Lapradd, Carmella	80,000	6,100	80,000	80,000	0 210		1			1-451- 8
9.051-10-13.1		LaPradd, Douglas	32,000	7,800	32,000	32,000	0 210		1			1-126- 2
9.052-1-21		LaPradd, Douglas F.	19,000	15,000	19,000	19,000	0 484		1			1-161- 1
9.068-9-25		LaPradd, Jalene R.	51,000	6,200	51,000	51,000	0 210		1			1-339- 5
9.074-12-8		LaPrade, Daniel	75,000	21,800	75,000	75,000	0 210		1			1-264- 4
9.067-12-34		Laprade, Ray F.	63,000	6,700	63,000	63,000	0 210		1			1-239- 2
9.043-2-28		Laraby, Shaun E.	42,000	6,900	42,000	42,000	0 210		1			1-160- 6
9.083-9-4		Laramay, Marcella	11,000	10,800	11,000	11,000	0 312		1			1- 92- 6
16.027-2-23		Laramay, Marcella	63,400	12,000	63,400	63,400	0 411		1			1-144- 2
9.075-2-28		Larche, Kenneth E.	86,000	22,300	86,000	86,000	0 210		1			1-124- 2
9.076-5-2		Larche, Robert	58,000	11,400	58,000	58,000	0 210		1			1-300- 8
9.051-2-7		LaRock, Jeffrey M.	34,000	6,200	34,000	34,000	0 210		1			1-465- 7
9.057-2-19		LaRosa, Anthony J (LU)	88,000	24,000	88,000	88,000	0 210		1			1-300- 9
9.060-6-26		LaRose, Debora M.	23,000	5,200	23,000	23,000	0 210		1			1-556- 9
9.051-2-2		Larose, Douglas E. Jr..	43,000	6,200	43,000	43,000	0 210		1			1-422- 7
9.051-1-56		Larose, Francis H.	55,000	6,700	55,000	55,000	0 210		1			1-301- 5
9.057-2-24		LaRose, Leslie A.	109,000	22,800	109,000	109,000	0 210		1			1-534- 8
9.083-6-21.111		Larose, Nikki	79,000	8,100	79,000	79,000	0 210		1			1-201-6.11
9.067-5-6		LaRose, Sheri	44,000	15,800	44,000	44,000	0 230		1			1- 77- 7
9.067-12-26		Larrow, Herman L (LU)	32,000	6,700	32,000	32,000	0 210		1			1-261- 5
9.066-5-23		Larrow, Rebecca	92,000	21,900	92,000	92,000	0 210		1			1-375- 3
9.051-2-17		Larrow, Stanley	38,000	5,600	38,000	38,000	0 210		1			1-302- 2
9.066-7-16		Larrow, Thomas	116,000	21,900	116,000	116,000	0 210		1			1-211- 4
9.059-6-19		Larue, John W (LU)	61,000	15,500	61,000	61,000	0 210		1			1-303- 3
9.051-8-39		Larue, Nancy Ann	42,000	6,200	42,000	42,000	0 210		1			1-223- 5

School District	405801	Massena 1	2014	-----	2015	-----	Res Prp	O	R	T	Account Nbr	
Parcel Id		Name	Total Av	Land Av	Total Av	Total Av	Pct Cls	C	S	S	C	
9.068-8-17		LaRue, Stephen W.	86,000	6,200	86,000	86,000	0 210		1			1-128- 3
9.060-7-24		LaRue, Terrance R.	60,000	6,200	60,000	60,000	0 210		1			1-104- 9
9.083-4-37.1		Larue, Theresa	67,000	10,800	67,000	67,000	0 210		1			1-58-6.1
9.051-9-38		Lashomb, Jeffrey W.	28,000	6,000	28,000	28,000	0 210		1			1-322- 2
9.060-11-24		LaShomb, Mark J.	72,000	9,800	72,000	72,000	0 210		1			1- 75- 3
9.060-11-37.2		Lashomb, Mark J.	1,000	1,000	1,000	1,000	0 311		1			
9.059-6-41		Lashomb, Nathan D.	76,000	15,500	76,000	76,000	0 210		1			1-179- 9
16.027-2-45		Lashomb, Phillip B.	54,000	19,600	54,000	54,000	0 210	W	1			1-202- 1.14
9.060-8-59		LaShomb, Rene F.	26,000	6,400	26,000	26,000	0 210		1			1-194- 7
9.075-10-10		Lashomb, Richard	35,000	6,700	35,000	35,000	0 210		1			1-305- 4
9.075-5-24		Lashomb, Roger L.	91,000	8,600	91,000	91,000	0 220		1			1-202- 5
9.060-5-13		LaShomb, Sarah L.	45,000	5,300	45,000	45,000	0 210		1			1-570- 3
9.051-9-27		LaShomb, Sarah M.	39,000	6,000	39,000	39,000	0 210		1			1-303- 8
9.068-16-22		LaShomb, Stephen L.	87,300	6,600	87,300	87,300	0 210		1			1-305- 5
9.051-10-29		Lashomb, Wayne	69,000	6,500	69,000	69,000	0 210		1			1-306- 4
9.066-11-22		Lashua, Carrie	115,000	17,500	115,000	115,000	0 210		1			1-567- 1
9.075-4-30		Latham, Alison	56,000	8,600	56,000	56,000	0 210		1			1-557- 6
9.074-9-14.1		Latimer, Susan M.	101,500	24,600	101,500	101,500	0 210		1			1-443- 9
9.043-2-12		LaTrace, Barbara J.	49,000	6,700	49,000	49,000	0 210		1			1-285- 2
9.059-6-44		LaTray, Scott	41,000	5,200	41,000	41,000	0 210		1			1-236- 1
9.074-2-18		LaTreille, Jeffrey A.	119,000	28,000	119,000	119,000	0 210		1			1-557- 8
9.066-12-2		Laughlin, Andrew	98,000	15,900	98,000	98,000	0 210		1			1-567- 3
9.051-9-47		LaVack, Brian S.	54,000	7,000	54,000	54,000	0 230		1			1-179- 8
9.075-7-17		LaVack, Brian S.	64,000	15,100	64,000	64,000	0 220		1			1-471- 5
9.074-4-16		Lavack, Gregory	105,000	24,000	105,000	105,000	0 210		1			1- 37- 4
9.083-4-32.2		Lavair, John C.	1,000	1,000	1,000	1,000	0 311		1			
9.083-4-33		Lavair, John C.	25,000	7,200	25,000	25,000	0 210		1			1-584- 2
9.083-4-34		Lavair, John C.	78,000	9,400	78,000	78,000	0 210		1			1-309- 7
9.059-6-18		LaValley, Jacob B.	63,000	15,500	63,000	63,000	0 210		1			1- 72- 7
9.066-1-44		LaValley, Jacob B.	179,900	31,900	179,900	179,900	0 210		1			1- 9- 5.6
9.059-9-3		Lavalley, Larry	86,000	21,400	86,000	86,000	0 482		1			1-409- 8
9.068-10-4		Lavalley, Robert (LU)	43,000	6,600	43,000	43,000	0 210		1			1-309- 9
9.042-1-16		Lavarney, Joseph A.	61,100	12,200	61,100	61,100	0 210		1			1-424- 6
9.060-3-29		Lavassaur, Thomas J.	46,000	5,500	46,000	46,000	0 210		1			1- 63- 5
9.042-1-8.1		Lavigne, Bryan	80,000	14,400	80,000	80,000	0 210		1			1-582-9.1
9.082-5-58		LaVigne, Paula	42,000	6,800	42,000	42,000	0 210		1			1-430- 5
10.069-1-8		Lavoie, Stephane	21,400	21,400	21,400	21,400	0 311		1			1- 51- 1. 2



School District	405801	Massena 1	2014	-----	2015	-----	Res Prp	O	R	T	Account Nbr
Parcel Id		Name	Total Av	Land Av	Total Av	Total Av	Pct Cls	C	S	S	C
9.042-2-11		Lawrence, Alicia M.	70,000	6,700	70,000	70,000	0 210		1		1-278- 6
9.066-5-19		Lawrence, Barry	118,000	24,200	118,000	118,000	0 210		1		1- 7- 8
9.060-7-26		Lawrence, David	70,000	6,200	70,000	70,000	0 210		1		1- 70- 8
10.069-1-10		Lawrence, Donald E.	71,000	12,800	71,000	71,000	0 210		1		1-278- 7
10.069-1-45		Lawrence, Eleanor V.	2,050	2,050	2,050	2,050	0 311		1		
9.074-14-19		Lawrence, Ginger R.	103,000	23,700	103,000	103,000	0 210		1		1-540- 8
9.059-13-19		Lawrence, Jeff	70,000	17,400	70,000	70,000	0 210		1		1-357- 1
9.068-15-6		Lawrence, Lisa	62,000	7,200	62,000	62,000	0 210		1		1-249- 1
9.060-8-28		Lawrence, Patrick A.	34,000	5,200	34,000	34,000	0 210		1		1-392- 3
9.067-5-52		Lawrence, Richard	70,000	6,500	70,000	70,000	0 210		1		1-227- 8
9.067-5-51		Lawrence, Richard A.	67,000	6,500	67,000	67,000	0 210		1		1-197- 8
9.057-8-9		Lawrence, Ted A.	66,000	10,800	66,000	66,000	0 210		1		1-178- 6
10.069-1-60		Layo, Albert F.	55,900	9,900	55,900	55,900	0 210		1		1-314- 3
9.050-5-35		Layo, Gerald	75,000	7,700	75,000	75,000	0 210		1		1-314- 9
9.043-2-29		Layo, Gerald E.	47,000	6,900	47,000	47,000	0 210		1		1-315- 1
9.043-2-13		Layo, John	70,000	6,700	70,000	70,000	0 210		1		1-237- 5
9.083-3-37		Layo, Kenneth	64,000	6,200	64,000	64,000	0 210		1		1-315- 3
9.058-4-3		Layo, Lloyd J. Jr..	92,000	7,700	92,000	92,000	0 433		1		1-463- 2
9.042-2-17		Layo, Mary Anne (LU)	68,000	8,800	68,000	68,000	0 210		1		1-206- 8
10.069-1-13		Layo, Sandra M.	71,000	13,900	71,000	71,000	0 210		1		1-348- 4
9.075-10-34		Layo, Shirley	58,000	6,600	58,000	58,000	0 210		1		1- 13- 7
9.058-2-51		Layton, Edward R.	63,000	7,700	63,000	63,000	0 210		1		1- 77- 5
9.067-5-21		Lazarchuck, Richard	65,000	16,500	65,000	65,000	0 210		1		1-315- 5
9.050-3-6		Lazare, Charles P.	65,000	7,600	65,000	65,000	0 210		1		1-402- 5
9.050-5-17		Lazare, Misty L.	62,000	7,900	62,000	62,000	0 210		1		1-317- 8
9.067-9-13		Lazore, Amy L.	112,000	24,500	112,000	112,000	0 483		1		1- 6- 4
9.057-2-26		Lazore, Christine	135,000	23,200	135,000	135,000	0 210		1		1- 86- 4
10.061-1-14.1		Lazore, Norman	87,000	11,600	87,000	87,000	0 210		1		1-620- 4. 2
9.068-9-8		Le Tien & Phan, CUC THI (LU)	5,600	5,600	5,600	5,600	0 311		1		1-112- 8
9.068-9-17		Le, Tien & Phan, CUC Thl (LU)	56,000	5,000	56,000	56,000	0 210		1		1-112- 7
9.051-10-25		Leafe, Robert G.	43,000	6,100	43,000	43,000	0 210		1		1-316- 2
9.074-10-17		Leary, Angela E.	80,000	10,300	80,000	80,000	0 210		1		1-508- 1
9.066-11-30		Leary, Judy O.	114,000	17,500	114,000	114,000	0 210		1		1-316- 6
9.075-3-22		Leatherland, Bernard F.	66,000	6,900	66,000	66,000	0 210		1		1-304- 3
9.075-10-36		Lebire, Matthew J.	68,000	6,100	68,000	68,000	0 220		1		1-197- 4
9.074-10-33		Leblanc, Rita	75,000	25,600	75,000	75,000	0 210		1		1- 10- 4
9.082-5-11		Leblanc, Rosemary	42,000	7,100	42,000	42,000	0 210		1		1-317- 9
<b>Page Totals</b>		<b>Parcels</b>	37	2,542,550	392,850	2,542,550					

School District	405801	Massena 1	2014	-----	2015	-----	Res Prp	O	R	T	Account Nbr	
Parcel Id		Name	Total Av	Land Av	Total Av	Total Av	Pct Cls	C	S	S	C	
9.067-7-24		LeBoeuf, Christina L.	50,000	23,900	50,000	50,000	75 480		1			1-296- 9
9.067-5-20		Leboeuf, Donald	54,000	16,500	54,000	54,000	0 210		1			1-353- 4
10.069-2-2		Leboeuf, Robert J.	76,000	47,200	76,000	76,000	0 210	W	1			1-318- 7
9.068-8-14		LeBoeuf (LU), Catherine	56,000	5,500	56,000	56,000	0 210		1			1-318- 6
9.082-5-17		Leclaire, Ann	40,000	6,800	40,000	40,000	0 210		1			1-318- 9
9.051-8-32		Lecuyer, Lionel J.	43,000	6,000	43,000	43,000	0 210		1			1-319- 1
9.067-8-14		Ledbetter, Daniel M.	73,000	15,700	73,000	73,000	0 210		1			1-384- 1
9.067-4-19		Ledger, John	35,600	6,000	35,600	35,600	0 210		1			1-319- 3
9.084-2-18		Ledger, John	20,100	20,100	20,100	20,100	0 314	W	1			1-33-4.25
9.084-2-19		Ledger, John H.	117,000	42,200	117,000	117,000	0 210	W	1			1-33-4.24
9.059-3-30		Lee, Bayliss D.	58,000	6,500	58,000	58,000	0 210		1			1-414- 7
9.051-2-6		Lefebvre, Raoul	30,000	6,200	30,000	30,000	0 210		1			1-236- 7
9.043-2-62		Leffler, Clyde A. Jr.	64,000	8,800	64,000	64,000	0 210		1			1-354- 3
9.051-10-24		Legault, Cecile	43,000	6,100	43,000	43,000	0 210		1			1-319- 8
9.051-5-7		Legault, Larry	2,500	2,500	2,500	2,500	0 311		1			1-480- 8
9.051-5-9		Legault, Larry	3,500	3,500	3,500	3,500	0 311		1			1-480-70
9.051-5-11		Legault, Larry	4,100	4,100	4,100	4,100	0 311		1			1-480- 5
9.059-8-25		Legault, Larry	51,000	5,500	51,000	51,000	0 220		1			1-352- 8
9.051-5-8		Legault Larry d/b/a	5,900	5,900	5,900	5,900	0 311		1			1-480- 9
9.075-5-11		Leggue, Jacqueline	49,000	6,700	49,000	49,000	0 210		1			1-237- 1
9.066-8-5		Leggue, Terri L.	94,000	26,700	94,000	94,000	0 210		1			1-251- 1
9.050-7-7		Leggue, Tina M.	80,000	10,800	80,000	80,000	0 210		1			1-418- 8
9.051-7-24		Lemay, Beverly	56,000	5,500	56,000	56,000	0 210		1			1-160- 8
9.058-2-31		Lemay, Beverly	1,000	1,000	1,000	1,000	0 311		1			1- 38- 9
9.058-2-61		Lemay, Beverly	78,000	10,800	78,000	78,000	0 280		1			1- 39- 1
9.060-6-21		Lemay, Beverly	14,000	4,500	14,000	14,000	0 210		1			1-457- 6
* 9.058-2-32		Lemay, Beverly M.	48,000	7,200	48,000	48,000	0 210		1			1- 38- 6
9.058-2-32.1		Lemay, Beverly M.		7,200	48,000	48,000	0 210		1			1- 38- 6
* 9.058-2-33		Lemay, Beverly M.	500	200	500	500	0 312		1			1- 38- 8
9.068-13-6		Lemay, Beverly M.	32,000	6,500	32,000	32,000	0 210		1			1-482- 6
9.083-6-45		Lennon, James R.	55,000	6,500	55,000	55,000	0 210		1			1-105- 2
9.083-6-46		Lennon, James R.	2,900	2,900	2,900	2,900	0 311		1			1-105- 1
9.068-10-9		Lennon, Jason J.	68,000	7,000	68,000	68,000	0 210		1			1- 44- 3
9.050-8-4.11		Lennon, Jean E.	83,000	12,700	83,000	83,000	0 210		1			1-320- 8
9.052-1-31		Leonard, Brian	72,000	11,600	72,000	72,000	0 425		1			1-350- 9
9.060-8-7		Leonard, Helen M.	103,000	18,100	103,000	103,000	0 425		1			1- 4- 4
9.051-4-25		Leonard, Keith	52,000	6,000	52,000	52,000	0 210		1			1-288- 3
<b>Page Totals</b>		<b>Parcels</b>	35	1,666,600	383,500	1,714,600						

School District	405801	Massena 1	2014	-----	2015	-----	Res Prp	O	R	T	Account Nbr
Parcel Id		Name	Total Av	Land Av	Total Av	Total Av	Pct Cls	C	S	S	C
9.042-1-27		LePage, John E.	168,000	28,400	168,000	168,000	0 210		1		
9.042-7-28		Lepage, Mark P.	51,000	6,700	51,000	51,000	0 210		1		1-163- 7
9.042-4-76		Lepage, Randy	53,000	6,700	53,000	53,000	0 210		1		1- 37- 6
9.050-8-17		Lepage, Timothy	62,000	8,100	62,000	62,000	0 210		1		1-321- 6
9.050-8-32		Lepage, Timothy	11,000	3,100	11,000	11,000	0 312		1		1-597- 6
9.050-7-20		LePage (LU), Gerald F.	88,000	13,000	88,000	88,000	0 210		1		1-321- 2
9.067-13-5		Leroux, Robert E.	62,000	6,800	62,000	62,000	0 210		1		1-135- 8
9.074-14-12		Letham, Edward	128,000	20,900	128,000	128,000	0 210		1		1-214- 5
9.059-7-16		Levac, Steven	32,000	15,600	32,000	32,000	0 482		1		1-518- 9
9.059-10-9		LeValley, Valerie	220,000	40,800	220,000	220,000	0 422		1		1-162- 9
9.058-4-26		LeValley, Valerie J.	62,000	8,600	62,000	62,000	0 210		1		1- 64- 6
9.066-5-17		Levine, Lenore	148,000	29,300	148,000	148,000	0 210		1		1-323- 5
9.066-3-10.1		Lewis, Carlton	117,000	21,700	117,000	117,000	0 210		1		1-310- 6
9.068-3-26		Lewis, David C.	46,000	6,500	46,000	46,000	0 210		1		1-555- 2
9.066-5-7		Lightfoot, Thomas	101,000	22,000	101,000	101,000	0 210		1		1-498- 8
9.057-8-6		Lim, Byung S.	54,000	10,800	54,000	54,000	0 483		1		1-566- 6
9.067-5-1		Lim, Luong (LU)	48,000	14,100	48,000	48,000	0 220		1		1-545- 2
9.059-6-45		Lincoln, Dean	64,000	5,200	64,000	64,000	0 210		1		1-334- 8
9.051-8-2		Lincoln, Wayne H.	57,000	6,000	57,000	57,000	0 210		1		1-214- 4
9.050-10-20		Lincoln Trust Company	62,000	19,900	62,000	62,000	0 411		1		
9.067-2-9		Ling, Darlene A.	90,000	7,500	90,000	90,000	0 483		1		1-561- 3
9.050-8-6		Lint, Frances	69,000	9,500	69,000	69,000	0 210		1		1-325- 4
9.050-1-18.113		Lint, Frances H.	2,500	2,500	2,500	2,500	0 311		1		
9.066-2-6		Lint, William	71,000	18,400	71,000	71,000	0 210		1		1-164- 3
9.075-5-9		Lippassaar, Arno	35,000	6,300	35,000	35,000	0 210		1		1-297- 1
9.050-3-27		Lister, Rita	1,400	1,400	1,400	1,400	0 311		1		1-189- 7
9.050-3-28		Lister, Rita	70,000	6,200	70,000	70,000	0 210		1		1-189- 6
9.076-2-15		Little, Cheryl	45,000	6,600	45,000	45,000	0 210		1		1-258- 4
9.057-8-4		Littlejohn, Brenda M (LU)	57,000	10,000	57,000	57,000	0 210		1		1-284- 4
9.050-8-8		Littlejohn, Robert	84,000	14,700	84,000	84,000	0 210		1		1-373- 1
9.050-8-9		Littlejohn, Robert	49,000	11,100	49,000	49,000	0 312		1		1-310- 2
9.042-5-6		Liveli, Ralph	41,000	7,200	41,000	41,000	0 210		1		1-156- 7
9.068-7-27		Livingston, Jacob B.	48,000	6,300	48,000	48,000	0 210		1		1- 60- 2
10.061-3-39		Lizette, , Barbara (LU)	45,000	6,100	45,000	45,000	0 210		1		1-325- 7
9.042-1-41		Lobdell, James A.	153,000	27,500	153,000	153,000	0 210		1		1-446-4.16
9.058-6-25		Locascio, William	3,000	3,000	3,000	3,000	0 311		1		
9.051-6-40		Locascio, William J.	77,000	6,700	77,000	77,000	0 210		1		1-514- 9
<b>Page Totals</b>		<b>Parcels</b>	37	2,574,900	445,200	2,574,900					

School District	405801	Massena 1	2014	-----	2015	-----	Res Prp	O	R	T	Account Nbr
Parcel Id		Name	Total Av	Land Av	Total Av	Total Av	Pct Cls	C	S	S	C
9.076-6-8		Locey, Julie C.	80,000	11,800	80,000	80,000	0 210		1		1-342- 3
9.073-11-2		Lockhart, Reginald	124,000	28,000	124,000	124,000	0 210		1		1-326- 3
9.075-4-25		Locy, Judith	64,000	16,800	64,000	64,000	0 210		1		1-508- 7
9.051-4-20		Loffler, Richard	70,000	5,600	70,000	70,000	0 210		1		1- 21- 4
9.059-9-60		Logan, Daniel J.	56,000	13,000	56,000	56,000	0 481		1		1-522- 2
9.051-10-6		Logan, Gary (Estate) C.	2,800	2,800	2,800	2,800	0 311		1		1-356- 7
9.051-10-7		Logan, Gary (estate) C.	36,000	6,100	36,000	36,000	0 210		1		1-356- 8
9.074-12-1		Logan, Larry T.	82,000	18,900	82,000	82,000	0 210		1		1-326- 7
9.058-6-18		Long, John	34,000	7,200	34,000	34,000	0 210		1		1-353- 3
9.066-11-42		Long, Julia (LU)	76,000	17,500	76,000	76,000	0 210		1		1-327- 3
9.067-7-32		Long, Timothy M.	108,000	17,500	108,000	108,000	0 210		1		1-327- 1
9.050-5-16		Loomis, Sylvia	42,000	7,300	42,000	42,000	0 210		1		1-520- 8
9.074-6-11		Lopez, Isaias Jr.	88,750	22,900	88,750	88,750	0 210		1		1- 22- 9
9.042-5-10		Loran, Daniel E.	59,000	6,900	59,000	59,000	0 210		1		1-194- 9
9.083-2-20		Loran, Marianne K (LU)	110,000	19,800	110,000	110,000	0 210		1		1-213- 2
9.057-1-23.112		Love, Adam J.	80,000	23,000	80,000	80,000	0 210		1		
9.066-1-13.1		Love, Benjamin J.	155,000	18,800	155,000	155,000	0 210		1		1-436- 7
9.043-2-22		Love, George	44,000	6,900	44,000	44,000	0 210		1		1-328- 9
10.053-1-22		Love, Jeffrey	89,000	9,700	89,000	89,000	0 210		1		1-557- 7
16.027-3-22		Love, Jessica	44,700	7,200	44,700	44,700	0 210		1		1-305- 6
9.068-3-8		Love, Thomas D. II.	58,000	18,100	58,000	58,000	0 411		1		1- 79- 1
9.051-10-21		Love, Wayne P.	65,000	5,900	65,000	65,000	0 210		1		1-316- 8
9.067-8-13.1		Lowe, Gravelle & Associates Co	100,000	18,700	100,000	100,000	0 464		1		1-418- 4
9.060-6-12		Lucas, Donald J.	500	500	500	500	0 311		1		1-588-13
9.060-6-13		Lucas, Donald J.	46,000	5,200	46,000	46,000	0 210		1		1-335- 8
9.068-7-20		Lucas, Thomas	56,000	7,400	56,000	56,000	0 210		1		1-256- 1
9.050-4-15		Lucey, Michael J.	44,400	6,200	44,400	44,400	0 210		1		1-207- 2
9.051-8-42		Lucia, Allen	55,000	6,000	55,000	55,000	0 210		1		1-330- 1
9.075-7-21		Lucid, Colin	80,000	18,700	80,000	80,000	0 210		1		1-153- 9
10.061-1-13.1		Luhr, Patricia A.	89,000	10,000	89,000	89,000	0 210		1		1-620- 4. 4
10.061-3-44		Lundy, Joseph (LU) B.	46,750	5,700	46,750	46,750	0 210		1		1-330- 6
9.060-4-14		Lynch, Damon R.	44,000	16,600	44,000	44,000	0 220		1		1- 83- 8
9.075-3-24		Lynch, Sean P.	38,000	7,000	38,000	38,000	0 210		1		1-331- 3
9.074-12-15		Lynch, William	111,000	29,100	111,000	111,000	0 210		1		1-172- 6.1
9.066-3-21		Lyon, James	96,000	23,500	96,000	96,000	0 210		1		1-527- 4
9.058-2-17		Lytte, Robert (LC)	35,000	5,600	35,000	35,000	0 210		1		1-426- 3
9.058-2-18.2		Lytte, Robert (LC) F.	2,000	2,000	2,000	2,000	0 311		1		
<b>Page Totals</b>		<b>Parcels</b>	37	2,411,900	453,900	2,411,900					

School District	405801	Massena 1	2014	-----	2015	-----	Res Prp	O	R	T	Account Nbr	
Parcel Id		Name	Total Av	Land Av	Total Av	Total Av	Pct Cls	C	S	S	C	
9.083-3-38		Lytle, Wayne L.	54,000	6,200	54,000	54,000	0 210		1			1-331- 6
9.067-8-10		M D A Realty Corp	178,000	16,200	178,000	178,000	0 464		1			1-363- 9
9.067-7-37		M. E. Church	152,000	22,000	57,000	57,000	0 210		1			8-618- 6
9.075-3-57		M.E. Church	828,500	22,400	828,500	828,500	0 620		8			8-618- 4
9.075-3-58		M.E. Church	522,300	18,800	522,300	522,300	0 620		8			8-618- 5
9.074-8-12		Macaulay, Andrew M.	78,000	23,000	78,000	78,000	0 210		1			1- 30- 4
9.066-1-49		Macaulay, John	184,000	32,000	184,000	184,000	0 210		1			1- 9- 5-11
9.068-3-16		Macaulay, Joseph	57,000	6,500	57,000	57,000	0 210		1			1- 55- 8
9.068-12-28		MacConnell, Pana	49,000	6,500	49,000	49,000	0 210		1			1-360- 7
9.068-12-3		MacCue, Michael R.	62,000	6,500	62,000	62,000	0 210		1			1-362- 4
9.074-6-14		MacCue, Wendy S.	86,000	23,600	86,000	86,000	0 210		1			1-105- 8
9.051-4-4		MacDonald, Karla L.	55,000	5,300	55,000	55,000	0 220		1			1-167- 1
9.058-3-5.1		Macdonald, Karla etal	54,000	8,300	54,000	54,000	0 210		1			1-186- 5
9.042-2-13		MacDonald, Larry V.	55,000	6,700	55,000	55,000	0 210		1			1-490- 8
10.069-1-57		MacDonald, Travis P.	84,000	11,600	84,000	84,000	0 210		1			1-261- 4
9.066-2-13		Macdonnell, Kenneth	136,000	42,100	136,000	136,000	0 210	W	1			1- 9- 3
9.066-7-30		Macioce, Cathy	97,000	24,000	97,000	97,000	0 210		1			1-370- 7
9.043-3-37		Macioce w/LU, Robert	51,000	6,900	51,000	51,000	0 210		1			1-317- 3
9.066-1-27		Mack, Eugene F.	82,000	18,900	82,000	82,000	0 210		1			1-173- 2
9.075-2-32		Mackenzie, Josephine P (LU)	138,000	17,500	138,000	138,000	0 210		1			1- 28- 8
9.058-3-48		MacLaren Family Living Trust	44,000	3,100	44,000	44,000	0 210		1			1- 9- 6
9.075-4-6		MacLennan, David	55,000	7,400	55,000	55,000	0 210		1			1-380- 8
9.074-5-18		MacLennan, David M.	120,000	24,200	120,000	120,000	0 210		1			1-154- 4
9.075-4-23		MacLennan, David M.	77,000	8,600	77,000	77,000	0 210		1			1-166- 6
9.050-10-17		Macomber, Thomas	35,000	5,800	35,000	35,000	0 210		1			1-552- 1
9.050-10-42		Macomber, Thomas	31,000	4,800	31,000	31,000	0 210		1			1-552- 2
9.066-11-13		MacPherson, Dale	120,000	18,700	120,000	120,000	0 210		1			1-495- 2
9.060-6-17		Macpherson, Donald	34,000	5,200	34,000	34,000	0 210		1			1-435- 8
9.051-3-46		MacWilliam, Kathleen M (LU)	51,000	5,500	51,000	51,000	0 210		1			1-160- 4
9.066-6-24		Madden, Dorothy	106,000	23,000	106,000	106,000	0 210		1			1-346- 5
9.057-9-8		Maginn, Jonathan P.	110,000	11,400	110,000	110,000	50 220		1			1-435- 3
9.057-9-10		Maginn, Jonathan P.	48,000	8,300	8,300	8,300	0 311		1			1-130- 9
9.075-3-39		Maginn Irrevocable Lifetime	26,700	26,700	26,700	26,700	0 330		1			1- 54- 1
9.075-7-26		Maginn Irrevocable Lifetime	326,400	21,900	326,400	326,400	0 464		1			1-207- 8
9.075-7-29.112		Maginn Irrevocable Lifetime	1,115,000	115,000	1,115,000	1,115,000	0 464		1			
9.075-7-36		Maginn Irrevocable Lifetime	680,000	62,500	680,000	680,000	0 464		1			8-616-3
9.075-7-28.12		Maginn Irrevocable Trust	1,500,000	580,500	1,500,000	1,500,000	0 456		1			
<b>Page Totals</b>		<b>Parcels</b>	37	7,481,900	1,257,600	7,347,200						

School District	405801	Massena 1	2014	-----	2015	-----	Res Prp	O	R	T	Account Nbr	
Parcel Id		Name	Total Av	Land Av	Total Av	Total Av	Pct Cls	C	S	S	C	
10.053-2-6.1		Magnanti, Phillip C.	73,000	12,400	73,000	73,000	0 210		1			1-259- 2
9.050-4-28		Maher, Michael	66,000	6,200	66,000	66,000	0 210		1			1-484- 9
9.042-4-58		Maher, Michael J	55,000	6,700	55,000	55,000	0 210		1			1-565- 7
9.067-5-11		Mailhot, Pauline (LU)	79,000	20,700	79,000	79,000	0 210		1			1-504- 4
9.067-5-14		Mailhot, Pauline (LU)	900	900	900	900	0 311		1			1-442- 6
9.060-11-22		Mainville, James	73,000	11,600	73,000	73,000	0 210		1			1-347- 8
9.043-2-11		Major, Diane M.	56,000	6,700	56,000	56,000	0 210		1			1-184- 6
9.066-12-10		Makdouli, Tarek	68,000	18,700	68,000	68,000	0 210		1			1-368- 3
9.068-13-19		Malak, Ashley J.	7,000	7,000	7,000	7,000	0 310		1			1-513- 6
9.068-13-20		Malak, Ashley J.	68,000	6,500	68,000	68,000	0 210		1			1-513- 7
9.082-5-7		Manganelli, Ellen	52,000	7,200	52,000	52,000	0 210		1			1- 11- 3
9.068-3-9		Manley, Scott	125,000	24,700	125,000	125,000	0 482		1			1-476- 5
9.074-8-17		Manley, Scott	168,000	26,800	168,000	168,000	0 210		1			1-129- 6
10.053-3-2		Manley w/LU, Nancy	77,000	12,200	77,000	77,000	0 210		1			1-348- 8
9.058-1-8		Manning, James P.	49,000	16,100	49,000	49,000	0 210		1			1-349- 1
9.059-2-33		Manning, John (LU) W.	50,000	9,400	50,000	50,000	0 210		1			1-561- 5
10.069-1-23		Manning, Robert J.	64,000	12,100	64,000	64,000	0 210		1			1-400- 7
9.067-6-26		Manning, Todd	62,000	16,800	62,000	62,000	0 210		1			1-434-5
9.066-7-15		Mansfield, Barbara	107,000	21,900	107,000	107,000	0 210		1			1- 89- 8
10.069-1-65		Maracle, Elizabeth D.	84,000	17,000	84,000	84,000	0 210		1			1- 51- 5
9.050-10-31		Marashian, Jessica L.	79,000	6,700	79,000	79,000	0 230		1			1-349- 9
9.050-10-32		Marashian, Jessica L.	91,000	6,700	91,000	91,000	0 220		1			1-350- 1
9.066-7-13		Marceau, Peter B.	137,000	26,500	137,000	137,000	0 210		1			1-558- 1
9.042-1-24.1		Marcil, Robert	23,700	13,000	23,700	23,700	0 312		1			1-550- 1
9.042-1-48		Marcil, Robert	144,600	15,400	144,600	144,600	0 210		1			1-413- 6.1
9.067-11-10		Margosian, Levan	79,000	17,100	79,000	79,000	0 210		1			1-350- 6
9.042-4-62		Marich, Cathy A.	70,000	7,200	70,000	70,000	0 210		1			1-545- 7
9.060-4-7		Marich, Jovan	4,200	4,200	4,200	4,200	0 311		1			1-350- 7
16.027-4-4		Marimac US, Inc.	425,600	31,500	425,600	425,600	0 710		1			1-202-1.4
9.058-1-11		Marine Corp League Det	9,000	9,000	9,000	9,000	0 438		8			1-358- 7
9.058-1-10		Marine Corps League	45,000	12,000	45,000	45,000	0 534		8			1-358- 6
9.068-11-10.1		Marino, Francesco A.	79,000	5,800	79,000	79,000	0 210		1			1- 32- 5
9.074-2-17		Marion, Brent	88,000	24,500	88,000	88,000	0 210		1			1-588- 5
9.075-5-29		Marion, Ethel A (Trust)	62,000	7,500	62,000	62,000	0 210		1			1-351- 5
9.066-5-3		Marion, McManus (LU)	102,000	22,100	102,000	102,000	0 210		1			1-408- 5
9.074-3-7.1		Markell, Ronnie	196,000	36,000	196,000	196,000	0 210		1			1-116- 6
9.075-7-20		Marks, James L.	114,000	17,200	114,000	114,000	0 465		1			1-386- 3
<b>Page Totals</b>		<b>Parcels</b>	37	3,133,000	524,000	3,133,000						

School District	405801	Massena 1	2014	-----	2015	-----	Res Prp	O	R	T	Account Nbr	
Parcel Id		Name	Total Av	Land Av	Total Av	Total Av	Pct Cls	C	S	S	C	
9.066-12-27		Marks, Nancy	120,000	12,800	120,000	120,000	0 411		1			1-324- 3
9.042-3-20		Marks, Peter C.	50,000	7,600	50,000	50,000	0 210		1			1-181- 4
9.060-3-32		Marlar, Lydia S.	46,000	5,000	46,000	46,000	0 210		1			1-115- 5
9.051-2-39		Marlar, Terrance P.	38,000	5,600	38,000	38,000	0 210		1			1-301- 9
9.067-5-18		Marlar, Terrence P.	66,000	16,800	66,000	66,000	0 210		1			1-137- 8
9.067-5-27		Marlar, Terrence P.	88,000	21,600	88,000	88,000	0 210		1			1- 93- 9
9.067-5-34		Marlar, Terrence P.	8,100	7,600	8,100	8,100	0 312		1			1- 93- 7
10.061-3-34		Marlow, Al	39,000	5,600	39,000	39,000	0 210		1			1-353- 9
10.061-3-35		Marlow, Albert	39,000	5,500	39,000	39,000	0 210		1			1-388- 6
9.068-14-41		Marlow, Kenneth	36,000	6,700	36,000	36,000	0 210		1			1-187- 5
9.068-3-10		Marlow w/LU, Phyllis	61,000	6,500	61,000	61,000	0 210		1			1-354- 2
9.059-9-4		Marlowe, Gina M.	12,000	9,300	12,000	12,000	0 484		1			1-305- 7
9.074-6-4		Marrin, Bernard E.	87,000	24,800	87,000	87,000	0 210		1			1-193- 8
9.067-6-20		Marrin, Jeffrey E.	84,000	16,800	84,000	84,000	0 210		1			1- 60- 6
9.076-5-23		Marsh, Frederick	55,600	10,200	55,600	55,600	0 210		1			1-355- 7
9.066-4-13		Marsh, Steven F.	83,000	17,500	83,000	83,000	0 210		1			1-288- 9
9.067-6-21		Marshall, Krista	64,000	16,800	64,000	64,000	0 210		1			1-361- 4
9.067-7-26		Marshall, Richard	96,000	22,900	96,000	96,000	0 210		1			1- 90- 2
9.050-2-11		Martel, Bethel	66,000	12,300	66,000	66,000	0 210		1			1-355- 8
10.069-1-18		Martell, Donna	90,000	12,800	90,000	90,000	0 210		1			1-442- 8
9.052-1-51		Martell, Phyllis S.	51,000	5,400	51,000	51,000	0 210		1			1-354- 5
10.053-2-18		Martell, Raymond (LU) R.	74,000	12,200	74,000	74,000	0 210		1			1-549- 3
9.060-3-11		Martell Rayome, Debra	51,000	5,500	51,000	51,000	0 210		1			1-438- 3
9.068-16-24		Marti, Brenda M.	56,000	7,100	56,000	56,000	0 210		1			1- 11- 7
10.069-1-20		Martin, Debra A.	68,000	12,600	68,000	68,000	0 210		1			1-353- 8
9.082-5-9		Martin, Debra (Degagne)	51,500	7,000	51,500	51,500	0 210		1			1- 42- 5
9.074-5-23		Martin, Dorothy M.	123,000	24,000	123,000	123,000	0 210		1			1- 56- 9
9.074-5-24		Martin, Dorothy M.	26,100	26,100	26,100	26,100	0 311		1			1- 57- 1
9.074-10-1		Martin, Harlan S.	88,000	24,600	88,000	88,000	0 210		1			1-430- 6
9.074-5-22		Martin, Joanne E.	120,000	24,000	120,000	120,000	0 210		1			1-562- 9
9.051-2-28		Martin, Larry J.	37,000	5,600	37,000	37,000	0 210		1			1-494- 5
9.067-7-16		Martin, Phillip L.	71,000	15,800	71,000	71,000	0 210		1			1-580- 1
9.051-2-40		Martin, Sharon	32,000	5,600	32,000	32,000	0 210		1			1-167- 3
9.060-8-44		Martin, Timothy	30,000	5,200	30,000	30,000	0 210		1			1-356- 5
9.067-7-31		Mason, Robert N. Jr.	135,000	17,500	135,000	135,000	0 210		1			1-469- 4
9.050-5-25		Massaro, Patrick	56,700	4,700	56,700	56,700	0 210		1			1-208- 4
10.069-1-1.22		Massena, Central School	25,000	25,000	150,000	150,000	0 331		8			
<b>Page Totals</b>		<b>Parcels</b>	37	2,324,000	472,600	2,449,000						

School District	405801	Massena 1	2014	-----	2015	-----	Res Prp	O	R	T	Account Nbr
Parcel Id		Name	Total Av	Land Av	Total Av	Total Av	Pct Cls	C	S	S	C
9.067-2-23		Massena Arts & Theater Assoc.	35,000	26,700	35,000	35,000	0 481		1		1-389- 8
9.067-3-10		Massena Auto Parts Co Inc	114,000	35,600	114,000	114,000	0 433		1		1-358- 1
9.042-1-1.1		Massena Central School	2,949,650	320,000	2,949,650	2,949,650	0 612		8		8-606- 9
9.074-10-23		Massena Central School	3,628,000	135,000	3,628,000	3,628,000	0 612		8		8-606- 3
9.074-10-23./1		Massena Central School	15,619,700	0	15,619,700	15,619,700	0 612		8		8-606-2
9.075-7-29.111		Massena Central School	3,559,100	69,800	3,559,100	3,559,100	0 612		8		8-620- 9.1
10.061-2-1		Massena Central School	2,493,200	43,100	2,493,200	2,493,200	0 612		8		8-606- 7
* 10.061-2-3.22		Massena Central School	20,000	20,000	20,000	20,000	0 330		8		
9.076-5-1		Massena Church Of Christ	196,400	18,700	196,400	196,400	0 620		8		8-617- 7
10.061-1-41		Massena Cong Jehovah's	334,400	50,000	334,400	334,400	0 620		8		1-588-2.11
9.076-5-26.11		Massena Developers, LLC	204,000	204,000	204,000	204,000	0 330		1		1-245- 2
9.084-2-5.11		Massena Developers, LLC, Bldg D, Ofc 310	53,000	53,000	53,000	53,000	0 330		1		1-245- 3
6.592-1-2		Massena Electric Dept	31,384	0	31,384	31,384	0 882		8		6-592- 1.2
6.592-5		Massena Electric Dept	2,499,188	0	2,499,188	2,499,188	0 884		8		
9.083-5-27.1		Massena Electric Dept	240,000	36,900	240,000	240,000	0 872		8		6-592- 2
9.083-5-28		Massena Electric Dept	534,536	52,800	534,536	534,536	0 882		8		6-592- 4
555.009-20-1		Massena Electric Dept	124,960	0	124,960	124,960	0 861		8		5-600- 6
9.075-6-8.1		Massena Elks Lodge #1702	188,000	20,900	188,000	188,000	0 632		1		1-359- 3
9.083-4-5		Massena HHSC Inc	3,270,600	660,100	3,270,600	3,270,600	0 453		1		1-240- 2
9.083-4-41		Massena HHSC Inc	5,115,560	1,095,000	5,115,560	5,115,560	0 452		1		1-229- 8.1
9.083-4-42		Massena HHSC Inc	23,500	16,300	23,500	23,500	0 484		1		1-229- 7
9.075-9-2		Massena HHSC Inc	900,000	400,000	900,000	900,000	0 453		1		1-230- 1
9.075-9-3		Massena HHSC, Inc.	2,000	2,000	2,000	2,000	0 330		1		
9.067-7-10		Massena Housing Authority	4,965,700	14,500	4,965,700	4,965,700	0 652		8		8-607- 1
9.067-7-39		Massena Housing Authority	1,805,200	37,800	1,805,200	1,805,200	0 633		8		8-618-1.2
10.061-2-5.1		Massena Housing Authority	451,000	24,700	451,000	451,000	0 652		8		8-198- 8.1
10.061-2-5.2		Massena Housing Authority	292,300	22,100	292,300	292,300	0 652		8		8-198- 8.2
10.061-2-5.3		Massena Housing Authority	961,600	13,800	961,600	961,600	0 652		8		1-198- 8.3
* 16.027-4-3		Massena Ind Dev Corp	31,100	31,100	31,100	31,100	0 340		8		1-202-1.3
16.027-4-3.1		Massena Ind Dev Corp		31,100	31,100	31,100	0 340		8		1-202-1.3
16.035-1-12		Massena Ind Dev Corp	111,200	111,200	111,200	111,200	0 340		8		1-202-1.19
16.035-1-13		Massena Ind Dev Corp	31,000	31,000	31,000	31,000	0 340		8		1-202-1.20
9.059-7-13		Massena Independent	14,200	14,200	14,200	14,200	0 330		8		1- 82- 8
9.059-7-14		Massena Independent	80,000	16,800	80,000	80,000	0 484		8		1-333- 5. 1
9.052-1-32		Massena Labor Temple Assoc.	87,000	10,000	87,000	87,000	0 484		1		1-358- 9
9.052-1-33		Massena Labor Temple Assoc.	10,000	10,000	10,000	10,000	0 438		1		1-359- 1
10.053-2-36		Massena Land Corporation	2,600	2,600	2,600	2,600	0 311		1		1-470- 9. 2
<b>Page Totals</b>		<b>Parcels</b>	35	50,927,978	3,579,700	50,959,078					



School District	405801	Massena 1	2014	-----	2015	-----	Res Prp	O	R	T	Account Nbr
Parcel Id		Name	Total Av	Land Av	Total Av	Total Av	Pct Cls	C	S	S	C
10.053-7-1.11		Massena Land Corporation	25,200	25,200	25,200	25,200	0 311		1		1-588- 2.12
9.067-9-5		Massena Masonic Temple Assoc.	175,000	36,700	175,000	175,000	0 482		1		1-359- 4
9.058-1-9		Massena Memorial Hospital	56,000	15,200	56,000	56,000	0 484		8		8-623- 6
9.075-7-27.11		Massena Memorial Hospital	1,445,300	510,000	1,445,300	1,445,300	0 642		8		8-606- 1
9.084-2-26		Massena Metal Inc	20,600	20,600	20,600	20,600	0 311		1		
16.028-1-2		Massena Metal Inc	280,000	131,000	280,000	280,000	0 449		1		1-102- 6
16.028-1-3		Massena Metal Inc	5,000	5,000	5,000	5,000	0 330		1		1-364- 3
9.067-3-39		Massena Public Library	1,379,200	42,300	1,379,200	1,379,200	0 611		8		8-615- 4
9.067-2-16.1		Massena RA Assoc. LLC	1,200,000	287,200	1,200,000	1,200,000	0 456		1		1-458- 6
9.060-8-37		Massena Savings & Loan	55,000	5,200	55,000	55,000	0 210		1		1-572- 4
9.067-1-13		Massena Savings & Loan	84,000	25,600	84,000	84,000	0 483		1		1-416- 9
9.074-2-26		Massena Savings & Loan	145,000	28,200	145,000	145,000	0 210		1		1- 51- 2
9.074-8-11		Massena Savings & Loan	99,000	24,700	99,000	99,000	0 210		1		1-520- 1
9.075-3-64		Massena Savings & Loan	1,309,000	130,000	1,309,000	1,309,000	0 462		1		1-416- 8
9.051-2-36.1		Massena Terminal Railroad	300	300	300	300	0 842		7		
9.051-2-36.3		Massena Terminal Railroad	500	500	500	500	0 842		7		
9.083-9-3		Massena Terminal Railroad	7,000	7,000	7,000	7,000	0 842		7		7-603- 1
9.084-2-14		Massena Terminal Railroad	413,770	0	475,388	475,388	0 842		7		7-603- 4
777.002-20-1		Massena Terminal Railroad	254,900	0	254,900	254,900	0 842		7		7-602- 7
777.002-20-3		Massena Terminal Railroad	254,900	0	254,900	254,900	0 842		7		7-603- 5
777.002-20-4		Massena Terminal Railroad	104,412	0	104,412	104,412	0 842		7		7-603- 6
777.002-20-5		Massena Terminal Railroad	26,698	0	26,698	26,698	0 842		7		7-603- 7
777.002-20-6		Massena Terminal Railroad	9,079	0	9,079	9,079	0 842		7		7-602-8
777.002-20-7		Massena Terminal Railroad	27,778	0	27,778	27,778	0 842		7		7-602- 9
777.002-20-9		Massena Terminal Railroad	9,079	0	9,079	9,079	0 842		7		7-603- 2
777.002-20-10		Massena Terminal Railroad	9,079	0	9,079	9,079	0 842		7		7-603- 3
9.051-2-30		Massic, Jonathan M.	39,000	6,000	39,000	39,000	0 210		1		1-184- 3
9.042-1-34		Maston, Gerald	162,000	28,900	162,000	162,000	0 210		1		1-446-4.9
9.066-1-10		Masuk, Wayne	72,000	18,500	72,000	72,000	0 411		1		1-208- 7
9.058-6-24		Masuk, Wayne R.	53,000	7,100	53,000	53,000	0 210		1		1-425- 3
9.084-2-2		Masuk, Wayne R.	9,300	9,300	9,300	9,300	0 311		1		1-131- 4
9.074-2-28		Matteo, Gerald	111,000	23,600	111,000	111,000	0 210		1		1-273- 8
9.066-9-10.1		Matthes, Shelly C.	172,000	30,000	172,000	172,000	0 210		1		1-626-10
9.074-3-19		Matthie, Brenda L.	95,000	26,000	95,000	95,000	0 210		1		1-121- 8
9.074-14-9		Mattice, Timothy M.	144,000	22,900	144,000	144,000	0 210		1		1-465- 5
9.059-2-36		Mattioli, Patricia M.	52,000	7,800	52,000	52,000	0 210		1		1-370- 5
9.042-2-33		Mattison, John P.	58,000	6,700	58,000	58,000	0 210		1		1-376- 8
<b>Page Totals</b>		<b>Parcels</b>	37	8,363,095	1,481,500	8,424,713					

School District	405801	Massena 1	2014	-----	2015	-----	Res Prp	O	R	T	Account Nbr	
Parcel Id		Name	Total Av	Land Av	Total Av	Total Av	Pct Cls	C	S	S	C	
9.067-6-43		Mattison, Larry E.	3,000	3,000	3,000	3,000	0 311		1			1-461- 8
9.067-6-44		Mattison, Larry E.	62,000	15,600	62,000	62,000	0 210		1			1-461- 9
9.051-1-21		Mattison, Traci J.	47,000	6,200	47,000	47,000	0 210		1			1-552- 3
9.068-11-19		Mattison, Tracy L.	41,000	5,600	41,000	41,000	0 210		1			1-424- 2
9.067-5-23		Matzan, Crystal M.	44,000	5,400	44,000	44,000	0 210		1			1- 49- 5
9.066-12-7		Mayer, Christopher	91,000	18,700	91,000	91,000	0 210		1			1- 53- 8
9.051-8-36		Mayette, Christopher J.	50,000	6,000	50,000	50,000	0 210		1			1-204- 6
9.067-6-10		Mayhew, Charles (LU)	58,000	16,900	58,000	58,000	0 210		1			1-140- 4
9.042-7-26		Maynard, Tiffany M.	57,700	6,700	57,700	57,700	0 210		1			1-245- 6
9.050-1-17		Mayville, Sandra A.	68,000	12,700	68,000	68,000	0 210		1			1-362- 9
9.057-3-14.21		McCabe, Michael P.	140,000	30,100	140,000	140,000	0 210		1			1-588-9.2
9.067-7-5		McCall, David S.	135,000	26,600	135,000	135,000	50 483		1			1-496- 2
9.083-6-38		McCallie-Francis, Marna	42,000	5,900	42,000	42,000	0 210		1			1-454- 8
9.060-4-27		McCallus, Jeffrey	45,000	5,000	45,000	45,000	0 210		1			1-558- 5
9.082-5-21		McCarthy, Bonnie J.	51,500	6,800	51,500	51,500	0 210		1			1- 6- 5
9.074-5-10		McCarthy, Brent J.	138,000	24,000	138,000	138,000	0 210		1			1-149- 3
9.066-2-17		McCarthy, H. Paul	86,000	12,500	86,000	86,000	0 210		1			1-333- 7
9.075-10-8		McCarthy, Jay F.	56,000	6,200	56,000	56,000	0 210		1			1- 4- 2
9.057-2-9.1		McCarthy, Joseph B.	129,000	26,200	129,000	129,000	0 210		1			1-534- 5
9.066-12-11		McCarthy, Michael D.	77,000	18,800	77,000	77,000	0 210		1			1- 39- 4
10.069-2-13		McCarthy, Vincent J.	119,000	38,400	119,000	119,000	0 210	W	1			1-503- 7
9.066-2-16.1		McCarthy , John	82,000	14,600	82,000	82,000	0 230		1			1-333- 6
9.042-6-1		McCarthy Family Trust	46,000	7,700	46,000	46,000	0 210		1			1- 94- 7
9.059-7-11		Mccomber, Frank J.	38,000	4,400	38,000	38,000	0 210		1			1-334- 2
9.059-7-10		Mccomber, Jody	47,000	6,700	47,000	47,000	0 210		1			1-518- 1
9.074-10-14		McCormick, Donald	81,000	12,400	81,000	81,000	0 210		1			1- 11- 4
9.083-3-28		McCormick, Gloria (LU)	60,000	6,200	60,000	60,000	0 210		1			1-335- 2
9.042-2-22		McCracken, William	52,000	6,700	52,000	52,000	0 210		1			1-335- 4
9.050-6-33		McCullough, Philip	90,000	14,400	90,000	90,000	0 210		1			1-335- 7
9.050-11-18		McDermott, Adrienne	53,000	6,200	53,000	53,000	0 210		1			1-235- 7
9.059-9-36		McDermott, Danny (LC)	19,000	9,400	19,000	19,000	0 481		1			1-522- 8
9.067-13-28		McDermott, Timothy R.	37,000	6,700	37,000	37,000	0 210		1			1-346- 6
9.082-4-4		McDonald, Bruce D.	58,000	10,300	58,000	58,000	0 210		1			1-562- 2.12
9.059-5-13.1		Mcdonald, Chris A.	59,200	19,900	59,200	59,200	0 210		1			1- 12- 5
9.074-3-14		McDonald, Dean F (LU)	102,000	24,900	102,000	102,000	0 210		1			1-117- 9
9.068-13-17		McDonald, Diana	48,000	7,100	48,000	48,000	0 210		1			1- 27- 9
10.069-1-74		McDonald, Donald C (LU)	72,000	13,400	72,000	72,000	0 210		1			1-336- 4
<b>Page Totals</b>		<b>Parcels</b>	37	2,484,400	468,300	2,484,400						

School District	405801	Massena 1	2014	-----	2015	-----	Res Prp	O	R	T	Account Nbr	
Parcel Id		Name	Total Av	Land Av	Total Av	Total Av	Pct Cls	C	S	S	C	
9.059-2-18		McDonald, Francis	52,000	5,800	52,000	52,000	0 210		1			1-336- 8
9.059-2-28		Mcdonald, Francis	300	300	300	300	0 311		1			1- 85- 2
9.059-2-26		Mcdonald, Francis R.	200	200	200	200	0 311		1			1- 85- 3
9.058-2-39		McDonald, Jamie L.	48,000	7,600	48,000	48,000	0 210		1			1-467- 4
9.068-13-1		McDonald, Kristen N.	83,000	6,500	83,000	83,000	0 230		1			1-337- 3
9.074-12-17		Mcdonald, Linda	84,000	18,100	70,000	70,000	0 210		1			1-208- 8
9.051-10-10		Mcdonald, Mark	73,000	6,700	73,000	73,000	0 210		1			1-167- 9
9.083-6-16.1		McDonald, Mary Ellen (LU)	65,000	6,700	65,000	65,000	0 210		1			1-276- 7
9.043-2-54		McDonald, Melanie	34,000	7,900	34,000	34,000	0 210		1			1-466- 8
9.082-2-6		McDonald, Michelle	42,000	6,800	42,000	42,000	0 210		1			1-503- 2
10.069-2-18		McDonald, Michelle M.	85,000	41,000	86,000	86,000	0 210	W	1			1- 36- 8
9.058-3-32		McDonald, Phillip	56,000	5,500	56,000	56,000	0 210		1			1-330- 5
9.058-3-7		McDonald, Timothy I.	52,000	5,500	52,000	52,000	0 210		1			1-337- 1
9.068-12-27		Mcdonald, Walter	69,000	6,500	69,000	69,000	0 210		1			1-337- 4
9.051-4-11		McDonald (LC), Bruce	70,000	5,600	70,000	70,000	0 230		1			1-105- 3
9.059-8-8		McDonald (LC), Bruce	35,000	5,500	35,000	35,000	0 220		1			1-499- 7
9.060-6-2		McDonald (LC), Bruce	47,000	5,200	47,000	47,000	0 411		1			1- 32- 7
9.075-8-33		McDonald's, 298/31)	726,000	414,800	726,000	726,000	0 426		1			1-184- 1
9.083-3-2		McDonalds USA, LLC	60,000	60,000	60,000	60,000	0 330		1			1- 53- 7
9.060-5-11		McDougall, John R (LU)	49,000	5,400	49,000	49,000	0 210		1			1-332- 1
9.074-10-3		McElheran, Hugh	79,000	23,000	79,000	79,000	0 210		1			1-217- 3
9.059-4-6		McElwain, Brian J.	73,000	6,700	73,000	73,000	0 210		1			1-337- 5
9.059-6-34		McEvoy, Daniel	77,000	14,200	77,000	77,000	0 210		1			1-539- 6
9.050-7-8		McGee, Arthur	57,000	10,800	57,000	57,000	0 210		1			1-165- 7
9.051-11-16		Mcgee, Robert J.	59,000	7,400	59,000	59,000	0 210		1			1-250- 8
9.043-2-26		McGee, Terry J.	49,000	6,900	49,000	49,000	0 210		1			1-301- 7
9.050-3-5		McGee, Toby	49,000	7,800	49,000	49,000	0 210		1			1-352- 1
9.050-3-20		McGinley, Ann M.	45,000	7,100	45,000	45,000	0 210		1			1-338- 2
9.066-4-11		McGinnis, Christopher	92,000	16,300	92,000	92,000	0 210		1			1-348- 7
9.059-3-35.1		McGlaughlin, Allen	79,000	8,600	79,000	79,000	0 210		1			1-291- 4
9.066-11-29		McGowan, Kenneth J.	90,000	18,300	90,000	90,000	0 210		1			1-199- 8
9.043-2-9		McGown, Elaine M.	46,000	6,700	46,000	46,000	0 210		1			1-572- 8
9.051-9-40		McGown, Kathleen A.	57,000	6,000	57,000	57,000	0 210		1			1-338- 5
9.067-3-32		Mcgrath, Charles	75,000	24,600	75,000	75,000	0 484		1			1- 15- 3
9.050-3-33		McGrath, Rita Anne	77,000	21,300	77,000	77,000	0 484		1			1-352- 4
9.076-6-9		McGrath Family	9,700	3,400	9,700	9,700	0 312		1			1-355- 2
9.076-6-10		McGrath Family	75,000	9,900	75,000	75,000	0 210		1			1-355- 3
<b>Page Totals</b>		<b>Parcels</b>	37	2,819,200	820,600	2,806,200						

School District	405801	Massena 1	2014	-----	2015	-----	Res Prp	O	R	T	Account Nbr	
Parcel Id		Name	Total Av	Land Av	Total Av	Total Av	Pct Cls	C	S	S	C	
9.066-6-3		McGreevy, Sandra	86,000	21,900	86,000	86,000	0 210		1			1- 58- 4
9.059-8-31		McGregor, Angela E.	30,000	3,200	30,000	30,000	0 210		1			1-341- 6
9.060-3-15		McGregor, Angela E.	43,000	4,600	43,000	43,000	0 220		1			1- 10- 7
9.060-3-36		Mcgregor, Angela E.	38,000	5,300	38,000	38,000	0 210		1			1-584- 6
9.068-4-12		McGregor, Chris (LC) J.	50,000	5,400	50,000	50,000	0 210		1			1-482- 8
9.042-2-23		McGregor, Ernest	40,000	6,700	40,000	40,000	0 210		1			1-407- 8
9.051-3-39		McGregor, Gary J.	50,000	7,000	50,000	50,000	0 210		1			1-394- 6
9.058-6-23		McGregor, Gary J.	35,000	8,200	35,000	35,000	0 210		1			1-366- 1
9.060-3-37.1		Mcgregor, Gary J.	132,000	22,300	132,000	132,000	0 425		1			1- 12- 9
9.060-4-17		Mcgregor, Gary J.	61,000	10,000	61,000	61,000	0 411		1			1-231- 5
9.060-4-18		Mcgregor, Gary J.	300	300	300	300	0 311		1			1-231- 6
9.059-13-9		McGregor, Paul J.	65,000	5,200	65,000	65,000	0 210		1			1-325- 5
9.083-3-30		Mchugh, Edith I.	58,000	6,000	58,000	58,000	0 220		1			1-339- 2
9.075-7-11		McKeeman, Garrett K.	71,000	22,300	71,000	71,000	0 210		1			1-370- 2
9.068-2-15		Mclean, Donald	57,000	5,500	57,000	57,000	0 220		1			1-387- 8
9.042-8-23		Mclean, Florence	70,000	12,800	70,000	70,000	0 210		1			1-340- 3
9.060-7-39		Mclean, Keith J.	53,000	6,100	53,000	53,000	0 210		1			1-404- 1
9.068-2-17		Mclean, Martha	55,000	6,700	55,000	55,000	0 210		1			1-340- 7
9.051-10-39.1		Mclean, Suzanne	55,600	8,300	55,600	55,600	0 210		1			1- 16- 9
9.068-2-12		Mclean Realty Inc	57,000	6,800	57,000	57,000	0 220		1			1-341- 3
9.083-7-13		McLear, Joshua D.	100,000	7,200	100,000	100,000	0 210		1			1-193- 3
9.058-3-56		Mcmillan, Robert	71,000	9,300	71,000	71,000	0 270		1			1-467- 5
9.074-5-26		McNeill, Brian P.	131,000	24,000	131,000	131,000	0 210		1			1-389- 1
9.042-2-28		McPherson, Michael	47,000	6,700	47,000	47,000	0 210		1			1-340- 2
9.058-3-42		Mcperson, Nina J.	49,000	7,500	49,000	49,000	0 210		1			1-581- 5
9.060-6-9		Mcperson, Wayne	32,000	5,200	32,000	32,000	0 210		1			1- 69- 3
9.075-10-32		McQuoid, Kenneth W.	52,000	6,600	52,000	52,000	0 210		1			1-339- 9
9.042-1-18		Meacham, Christopher	95,000	11,500	95,000	95,000	0 210		1			1-501- 7
9.068-13-3		Meacham, Phyllis E.	70,000	8,400	70,000	70,000	0 210		1			1-203- 3
9.049-3-6		Meader, Newbury E. Jr.	2,500	100	2,500	2,500	0 312		1			1 -619- 5.2
9.057-8-14		Meader, Newbury E. Jr.	78,000	11,400	78,000	78,000	0 220		1			1-215- 8
9.083-4-38		Meals On Wheels Of	312,000	29,800	312,000	312,000	0 464		8			1- 87- 6
9.074-14-8		Meddings, John W.	157,000	27,000	157,000	157,000	0 210		1			1-333- 8
9.051-4-8		Medve (LU), Alex S.	54,000	6,600	54,000	54,000	0 220		1			1-364- 5
9.074-12-2		Meier, Conrad G. III.	120,000	19,700	120,000	120,000	0 210		1			1- 88- 3
9.068-12-6		Meissner, Donald K.	71,000	6,500	71,000	71,000	0 210		1			1-369- 4
10.069-1-5.1		Meldrum, Mark H.	72,000	13,200	72,000	72,000	0 210		1			1-411- 8
<b>Page Totals</b>		<b>Parcels</b>	37	2,620,400	375,300	2,620,400						

School District	405801	Massena 1	2014	-----	2015	-----	Res Prp	O	R	T	Account Nbr	
Parcel Id		Name	Total Av	Land Av	Total Av	Total Av	Pct Cls	C	S	S	C	
9.075-2-24		Menard, Pierre	128,000	21,500	128,000	128,000	0 210		1			1-169- 5
9.074-6-10		Menkes, Susan	80,000	22,900	80,000	80,000	0 210		1			1-211- 7
9.050-7-1		Mercers Kwik-Stop Inc	292,000	56,200	292,000	292,000	0 486		1			1- 13- 1
9.051-3-9		Mere, Alicia K.	62,000	6,800	62,000	62,000	0 230		1			1-455- 2
9.051-1-7		Mere, Edward	58,000	6,900	58,000	58,000	0 210		1			1-366- 4
9.051-6-28		Mereau, John	72,000	7,500	72,000	72,000	0 210		1			1-495- 1
9.058-4-15		Merithew, Richard L.	39,000	6,900	39,000	39,000	0 220		1			1-105- 7
9.068-14-16		Merry, Michael R	60,000	6,700	60,000	60,000	0 210		1			1-303- 9
* 9.074-2-32		Meshurel, Roland G.	23,700	23,700	23,700	23,700	0 311		1			1-561- 2
* 9.074-2-33		Meshurel, Roland G.	166,500	25,400	166,500	166,500	0 210		1			1-561- 1
9.074-2-33.1		Meshurel, Ronald G.		25,400	166,500	166,500	0 210		1			1-561- 1
9.076-6-12		Meyer, Dianne E.	49,300	10,200	49,300	49,300	0 210		1			1-387- 5
9.076-6-16		Meyer, Dianne E.	69,900	11,400	69,900	69,900	0 210		1			1- 96- 4
9.051-1-32		Meyer, Stephen	63,000	6,900	63,000	63,000	0 210		1			1- 35- 5
9.058-6-29		Meyer, Stephen II.	9,300	8,300	9,300	9,300	0 312		1			1- 57- 6
9.058-6-27		Meyer, Stephen J. II.	3,000	3,000	3,000	3,000	0 311		1			1-404- 4
9.058-6-28		Meyer, Stephen J. II.	51,000	6,600	51,000	51,000	0 230		1			1-404- 3
9.075-9-1		Micale Properties, LLC	527,100	30,400	527,100	527,100	0 426		1			1-220-8.2
9.050-2-9		Michaud, Beverly	66,000	12,300	66,000	66,000	0 210		1			1-540- 4
9.074-14-1		Michaud, Steven	91,000	25,000	91,000	91,000	0 210		1			1-296- 1
10.053-1-1.11		Michaud, Wayne C.	98,000	45,900	98,000	98,000	0 434		1			1-436- 4
9.050-8-11		Michaud, Whitney (LC)	59,000	11,100	59,000	59,000	0 210		1			1-451- 4
9.051-6-35		Miller, Alisha L.	51,000	5,600	51,000	51,000	0 210		1			1-484- 5
9.051-8-52		Miller, Allen W.	62,000	7,000	62,000	62,000	0 210		1			1-367- 9
9.068-2-33		Miller, Allen W. Jr..	47,000	6,200	47,000	47,000	0 210		1			1-402- 7
9.059-4-7		Miller, Barrie	52,000	6,700	52,000	52,000	0 210		1			1-187- 7
9.051-6-38		Miller, Benjamin	53,000	6,200	53,000	53,000	0 220		1			1- 40- 7
9.059-2-34		Miller, Danny W.	46,000	7,300	46,000	46,000	0 210		1			1- 5- 8
9.050-1-20		Miller, Darin	135,000	11,700	135,000	135,000	0 210		1			1-299-10
9.074-14-5		Miller, Darin A.	81,000	25,000	81,000	81,000	0 210		1			1-185- 7
9.075-2-26		Miller, Eric	122,000	20,500	122,000	122,000	0 210		1			1-386- 4
9.067-13-18		Miller, Linda	58,000	7,100	58,000	58,000	0 220		1			1-368- 1
9.074-14-4		Miller, Mark L.	74,000	27,100	74,000	74,000	0 210		1			1-243- 7
10.053-2-2		Miller, Mark R.	75,000	12,100	75,000	75,000	0 210		1			1- 77- 6
9.051-9-43		Miller, Robert	37,000	6,000	37,000	37,000	0 210		1			1-368- 4
9.051-9-42		Miller, Thomas C.	40,000	6,200	40,000	40,000	0 210		1			1-430- 7
10.077-1-12		Miller, Thomas C.	2,000	2,000	2,000	2,000	0 311		1			
<b>Page Totals</b>		<b>Parcels</b>	35	2,812,600	488,600	2,979,100						

School District	405801	Massena 1	2014	-----	2015	-----	Res Prp	O	R	T	Account Nbr
Parcel Id		Name	Total Av	Land Av	Total Av	Total Av	Pct Cls	C	S	S	C
9.051-10-17		Mills, Ellen	58,000	6,100	58,000	58,000	0 210		1		1-463- 1
9.051-2-35		Mills, Ellen A.	32,000	5,600	32,000	32,000	0 210		1		1-532- 9
10.061-3-38		Miner, Ronnie C.	46,000	5,600	46,000	46,000	0 220		1		1-369- 7
9.050-3-18		Miraglia, Anthony V.	60,000	7,100	60,000	60,000	0 210		1		1- 35- 4
9.067-6-15		Mitchell, Daniel J.	109,000	15,300	109,000	109,000	0 210		1		1- 64- 4
9.068-3-28		Mitchell, James	69,000	6,500	69,000	69,000	0 210		1		1-284- 2
9.068-3-29		Mitchell, James	43,000	6,500	43,000	43,000	0 210		1		1-333- 9
16.027-2-9		Mitchell, John E.	30,000	19,300	30,000	30,000	0 210	W	1		1-562- 4
16.027-2-37		Mitchell, John S.	18,000	8,200	18,000	18,000	0 210		1		1-577- 5
9.068-15-12		Mitchell, Michael T.	39,000	7,000	39,000	39,000	0 210		1		1-260- 2
9.066-5-6		Mitchell, Michele Frances	94,000	21,900	94,000	94,000	0 210		1		1-189- 1
9.051-11-17		Mitchell, Ricky	54,000	5,800	54,000	54,000	0 210		1		1-452- 6
9.068-7-30		Mitchell, Teresa M.	68,000	6,400	68,000	68,000	0 210		1		1-377- 6
9.042-1-11		Mittiga, Linda A.	69,000	13,300	69,000	69,000	0 210		1		1-582- 2
9.066-5-5		Mittiga, Mary Durant	98,000	21,900	98,000	98,000	0 210		1		1-158- 7
9.066-7-36		Mittiga, Roy Jr.	91,000	23,000	91,000	91,000	0 210		1		1-574- 8
9.074-3-11		Mittiga, Roy F.	93,000	24,900	93,000	93,000	0 210		1		1-230- 7
9.050-5-9.1		Moffitt, Christine M.	148,000	26,500	148,000	148,000	0 210		1		1- 42- 4.11
9.050-5-9.22		Moffitt, Christine M.	700	700	700	700	0 311		1		
9.068-11-5		Molnar, Aaron M.	60,000	7,100	60,000	60,000	0 210		1		1-290- 7
9.059-9-38		Molnar, Terry	63,000	23,700	63,000	63,000	0 481		1		1-317- 2
9.059-9-53		Molnar, Terry	63,000	31,700	63,000	63,000	0 481		1		1-317- 1.1
9.068-12-30		Molnar, Terry J.	42,000	6,500	42,000	42,000	0 210		1		1-564- 4
9.042-11-5		Monacelli, Arthur S.	60,000	6,700	60,000	60,000	0 210		1		1-484- 1
9.068-12-32		Monacelli, Jason L.	94,800	6,500	94,800	94,800	0 210		1		1-321- 4
9.042-2-19		Monacelli, Larry	49,200	7,300	49,200	49,200	0 210		1		1-572- 5
9.058-2-62.11		Monica, J. Carol	88,150	22,350	88,150	88,150	0 210		1		
9.051-7-15		Monroe, Edward	84,000	7,800	84,000	84,000	0 280		1		1- 44- 1
9.068-10-20		Monroe, Heather	48,000	6,700	48,000	48,000	0 210		1		1-495- 8
9.068-11-7		Monroe, Michelle E.	44,500	4,700	44,500	44,500	0 210		1		1-545- 8
9.074-8-7		Montross, Barbara C.	123,000	27,000	123,000	123,000	0 210		1		1-426- 4
10.061-3-19		Moody, Beverly	30,000	6,000	30,000	30,000	0 220		1		1-359- 8
9.075-3-20		Moody, Kristian G.	61,000	6,900	61,000	61,000	0 210		1		1-227- 7
9.083-4-25		Mooney, Arthur	32,000	7,300	32,000	32,000	0 220		1		1-382- 7
9.083-3-27		Moore, Michael	48,000	6,200	48,000	48,000	0 210		1		1-441- 2
9.068-16-17		Moore, Nancy	63,000	6,400	63,000	63,000	0 210		1		1- 12- 1
10.061-3-7		Moore, Thomas J.	72,000	6,200	72,000	72,000	0 220		1		1-325- 9
<b>Page Totals</b>		<b>Parcels</b>	37	2,345,350	428,650	2,345,350					

School District	405801	Massena 1	2014	-----	2015	-----	Res Prp	O	R	T	Account Nbr
Parcel Id		Name	Total Av	Land Av	Total Av	Total Av	Pct Cls	C	S	S	C
9.074-5-9		Moore, Thomas John	116,000	24,000	116,000	116,000	0 210		1		1-374- 6
9.050-10-28.1		Moose Lodge 1110	110,000	25,900	110,000	110,000	0 534		1		1-374- 8
10.069-1-62		Moquin, Raoul	68,000	12,200	68,000	68,000	0 210		1		1-310- 4
9.066-11-38		Morales, Mark S.	126,000	24,400	126,000	126,000	0 210		1		1-425- 2
9.074-3-20		Morgan, John L.	114,000	27,300	114,000	114,000	0 210		1		1-379- 2
9.066-4-23		Morgan, Robert	78,000	17,200	78,000	78,000	0 210		1		1-375- 7
9.059-3-14		Morgin, Erin D.	66,000	8,800	66,000	66,000	0 230		1		1-487- 4
9.059-2-19		Morin, Frederick	61,000	5,800	61,000	61,000	0 210		1		1-226- 6
9.042-6-22		Morin, Roger (LU)	57,000	5,100	57,000	57,000	0 210		1		1-490- 7
9.082-2-14		Morrell, Bryan	49,500	6,800	49,500	49,500	0 210		1		1-471- 3
9.050-5-4		Morrell, Linda	78,000	21,000	78,000	78,000	0 230		1		1-426- 7
9.059-6-16		Morrell, Robert	62,000	15,500	62,000	62,000	0 210		1		1-377- 4
9.042-1-10		Morrell, Ronald	65,000	13,300	65,000	65,000	0 210		1		1-380- 1
9.082-5-51		Morris, Christopher L.	35,000	6,800	35,000	35,000	0 210		1		1-481- 5
9.060-7-14		Morris, Jason V.	5,400	5,400	5,400	5,400	0 311		1		1-429- 4
9.060-7-25		Morris, Jason V.	79,000	6,200	79,000	79,000	0 210		1		1-428- 5
9.042-2-35		Morris, John A.	58,000	6,700	58,000	58,000	0 210		1		1-436- 6
9.068-18-2		Morris, Paul E.	300	300	300	300	0 311		1		1-536- 7
9.083-7-25		Morris, Richard	60,000	8,100	60,000	60,000	0 210		1		1-422- 9
9.068-7-6		Morris, Wilfred (LC)	51,000	6,300	51,000	51,000	0 210		1		1-124- 4
9.051-4-38		Morrison, Sara Alaina	86,000	6,000	86,000	86,000	0 210		1		1-168- 8
9.050-4-39		Morrow, Barbara etal	73,000	8,500	73,000	73,000	0 210		1		1-557- 3
9.042-2-18		Morrow, Heather J.	57,000	7,000	57,000	57,000	0 210		1		1- 73- 3
9.066-6-16		Morrow, Paul	123,000	25,300	123,000	123,000	0 210		1		1-558- 3
9.066-12-21		Morrow, Paul	32,000	7,500	32,000	32,000	0 482		1		1- 58- 7
9.083-5-19		Morrow, Paul	105,000	20,800	105,000	105,000	0 431		1		1-435- 9
9.066-9-11		Morrow, Ronald	183,000	26,000	183,000	183,000	0 210		1		1-626-11
9.074-5-12		Moser, Richard	100,000	24,000	100,000	100,000	0 210		1		1-378- 4
9.076-6-25		Mossow, Barbara	86,600	11,800	86,600	86,600	0 210		1		1-118- 9
9.051-1-24		Mossow, Candice (LC)	53,000	6,200	53,000	53,000	0 210		1		1-110- 8
9.043-2-57		Mossow, Derek	45,000	6,700	45,000	45,000	0 210		1		1- 71- 2
9.051-9-37		Mossow, Donald	49,000	6,000	49,000	49,000	0 210		1		1-449- 6
9.043-3-17		Mossow, Joseph	53,000	6,700	53,000	53,000	0 210		1		1-400- 5
9.043-3-27		Mossow, Marty	51,000	6,700	51,000	51,000	0 210		1		1- 16- 7
9.066-6-22		Mossow, Terry	96,000	21,900	96,000	96,000	0 210		1		1-538- 9
9.074-14-23		Mott, Catherine M.	135,000	23,500	135,000	135,000	0 210		1		1-133- 6
9.076-5-20		Mott, Reginald H.	62,900	11,300	62,900	62,900	0 210		1		1-108- 1
<b>Page Totals</b>		<b>Parcels</b>	37	2,729,700	473,000	2,729,700					

School District	405801	Massena 1	2014	-----	2015	-----	Res Prp	O	R	T	Account Nbr	
Parcel Id		Name	Total Av	Land Av	Total Av	Total Av	Pct Cls	C	S	S	C	
9.057-8-1		Mountain Land Associates,LLC	200,000	12,400	200,000	200,000	0 483		1			1-486- 7
9.083-4-7.1		Mountain Mart 105, LLC	882,550	151,700	882,550	882,550	0 426		1			1-230- 5
9.083-4-9		Mountain Mart 105, LLC	90,000	36,000	90,000	90,000	0 434		1			1-414- 1
9.083-6-17.1		Mousaw, Betty J (LU)	72,700	8,300	72,700	72,700	0 210		1			1-379- 4
9.050-6-30		Mowers, Bradley	69,000	10,800	69,000	69,000	0 210		1			1-124- 6
9.067-1-6		Muka, Christopher	35,000	17,000	35,000	35,000	0 481		1			1-359- 5
9.066-8-7		Mulyca, Walter C.	131,000	23,600	131,000	131,000	0 210		1			1-427- 2
9.051-2-31		Munro, Douglas G.	59,000	5,600	25,000	25,000	0 210		1			1-429- 6
9.066-3-3		Murdie, Richard	74,000	27,900	74,000	74,000	0 220		1			1-419- 1
9.051-5-18		Murphy, Arline S.	31,000	5,000	31,000	31,000	0 210		1			1-398- 6
9.042-11-21		Murphy, Maranda E.	89,000	7,200	89,000	89,000	0 210		1			1-510- 2
9.051-2-26		Murphy, Merline	53,000	5,600	53,000	53,000	0 210		1			1- 49- 1
9.068-4-18		Murphy, Patrick J.	26,000	5,900	26,000	26,000	0 210		1			1-222- 8
9.083-5-12		Murphy, Patrick J.	60,000	42,400	60,000	60,000	0 210	W	1			1-516- 3
9.068-15-3		Murphy, Paul	74,000	7,100	74,000	74,000	0 210		1			1-139- 6
9.057-8-22		Murphy, Sharleen	49,000	10,400	49,000	49,000	0 210		1			1- 69- 7
9.043-3-15		Murphy, Timothy J.	54,000	6,700	54,000	54,000	0 210		1			1-213- 3
9.051-11-12		Murray, Bethellen	49,000	7,900	49,000	49,000	0 210		1			1-252- 9
9.068-14-19		Murray, Cindy L.	48,000	6,700	48,000	48,000	0 210		1			1-427- 1
9.068-14-8		Murray, Donald G. II.	3,400	3,400	3,400	3,400	0 311		1			1-293- 1
9.066-11-36		Murray, John	89,000	17,500	89,000	89,000	0 210		1			1-382- 5
9.050-6-22		Murray, Karen A (LC)	70,000	9,500	70,000	70,000	0 210		1			1-566- 9
9.059-12-3		Murray, Samuel	47,000	15,500	47,000	47,000	0 210		1			1-345- 2
9.074-9-22		Murray, Samuel E.	72,000	23,900	72,000	72,000	0 210		1			1-263- 6
9.051-6-1		Murtagh, Benjamin	52,000	7,400	52,000	52,000	0 220		1			1-355- 6
9.066-5-22		Murtagh, Benjanin E.	88,000	21,900	88,000	88,000	0 210		1			1- 34- 5
9.068-16-12		Murtagh, David J.	70,000	6,400	70,000	70,000	0 210		1			1- 89- 6
9.042-8-13		Musante, Theodore	92,000	13,300	92,000	92,000	0 210		1			1-299- 1. 1
9.042-4-54		Musante, Tracey J.	48,000	7,300	48,000	48,000	0 210		1			1-383- 4
9.057-2-35		Myers, Stacie Lynn	112,000	28,800	112,000	112,000	0 210		1			1-314- 7
9.059-11-2		Nadeau, David	140,000	47,500	140,000	140,000	0 421		1			1-350- 5
9.074-10-39		Nadeau, Patricia (LU)	87,000	24,800	87,000	87,000	0 210		1			1-384- 6
9.051-10-4		Nadeau, Reginald	52,000	6,100	52,000	52,000	0 210		1			1-384- 7
9.060-3-12		Nadeau, Steve	55,000	5,200	55,000	55,000	0 210		1			1-199- 2
9.060-3-13		Nadeau, Steve	2,800	2,800	2,800	2,800	0 311		1			1-199- 3
9.059-11-3		Nadeau, Steven	10,700	10,700	10,700	10,700	0 330		1			1-269- 1
9.068-9-20		Nanney, John	48,000	6,200	48,000	48,000	0 210		1			1-195- 1
<b>Page Totals</b>		<b>Parcels</b>	37	3,285,150	656,400	3,251,150						



School District	405801	Massena 1	2014	-----	2015	-----	Res Prp	O	R	T	Account Nbr	
Parcel Id		Name	Total Av	Land Av	Total Av	Total Av	Pct Cls	C	S	S	C	
9.042-1-13		Nanney, John D.	67,000	9,200	67,000	67,000	0 210		1			1-185- 2
9.058-2-48		Nanticoke, Kattie B.	55,000	7,100	55,000	55,000	0 210		1			1-193- 6
10.069-2-26		Nason, Denise	110,000	39,500	110,000	110,000	0 210	W	1			1-361- 2
9.075-7-24		NBT Bank, NA	386,000	30,500	386,000	386,000	0 462		1			1-564- 1
9.082-5-38		Neal, Arthur	43,300	6,800	43,300	43,300	0 210		1			1-578- 5
9.058-5-35		Neal, Beverly	77,000	8,300	77,000	77,000	0 210		1			1- 92- 9
9.051-1-16		Neault, Christopher J.	42,000	6,200	42,000	42,000	0 210		1			1-280- 1
9.075-10-29		Negus, Charles	41,000	7,100	41,000	41,000	0 220		1			1-133- 4
9.059-7-12		Neill, Robert	26,000	2,800	26,000	26,000	0 210		1			1-332- 6
9.074-10-11		Neilson, Joyce	77,000	13,000	77,000	77,000	0 210		1			1-487- 5
9.065-5-5		Nemier, Mitchell	155,000	23,800	155,000	155,000	0 210		1			1-449- 2
9.075-3-37		Neverette, Holly & etal	59,000	14,400	59,000	59,000	0 220		1			1-201- 4
9.057-3-4		Nevill, Jill M.	76,000	24,000	76,000	76,000	0 210		1			1-204- 4
9.067-1-7		New Testament Church	145,000	20,500	145,000	145,000	0 620		8			1-239- 9
9.050-10-21		New York Conference Assoc.	121,000	26,100	121,000	121,000	0 465		8			1-380- 6
9.051-2-1.1		New York State Power Authority	10,400	10,400	10,400	10,400	0 323		8			
9.051-11-18		Newcombe, Scott	37,000	6,200	37,000	37,000	0 210		1			1-171- 1
9.075-10-2		Nezezon, Paula (LU) J.	56,000	6,700	56,000	56,000	0 210		1			1-114- 4
9.057-2-6.22		NGAG Properties, LLC	348,000	39,200	348,000	348,000	0 465		1			
9.067-7-6		Nguyen, Hiep M	64,000	16,800	64,000	64,000	0 210		1			1-267- 8
9.076-4-8		Niagara Mohawk Power Corp	932,407	42,000	932,407	932,407	0 882		6	R		6-592- 5
555.009-20-2		Niagara Mohawk Power Corp	836	0	815	815	0 870		5			
658.001-9999-132.350/1041		Niagara Mohawk Power Corp	263,934	0	263,934	263,934	0 882		6	R		6-592- 1.1
9.059-5-14		Nicandri, Eugene	142,000	25,300	142,000	142,000	0 210		1			1-387- 3
9.042-2-5		Nicholas, Michael (LU)	54,000	6,700	54,000	54,000	0 210		1			1-387- 4
9.058-5-38		Nicol, Crystal K E	30,000	5,600	30,000	30,000	0 210		1			1-307- 6
9.074-9-9		Nicola, Albert N (LU)	116,000	25,700	116,000	116,000	0 210		1			1- 6- 3
9.042-1-42		Nicola, Joel D (LU)	166,000	24,400	166,000	166,000	0 210		1			1-446-4.17
9.074-2-30		Nicola, Rose	128,000	25,400	128,000	128,000	0 210		1			1-135- 4
9.042-7-11		Nielsen, Ketty	46,000	6,700	46,000	46,000	0 210		1			1-268- 8
9.043-1-10		Nielsen, Ketty	54,000	7,100	54,000	54,000	0 210		1			1-482- 3
9.067-13-6		Nightengale, Linwood	58,000	6,400	58,000	58,000	0 210		1			1-554- 7
9.067-13-23		Nightengale, Linwood	46,000	14,800	46,000	46,000	0 210		1			1-128- 1
9.068-4-26		Nightingale, Betty	63,000	6,500	63,000	63,000	0 210		1			1-388- 7
9.068-8-5		Niles, Carol L.	46,000	5,900	46,000	46,000	0 210		1			1-351- 9
9.050-4-5.1		Niles, Christal	41,000	7,400	41,000	41,000	0 210		1			1-189- 5
9.050-4-5.2		Niles, Christal	30,000	5,100	30,000	30,000	0 210		1			
<b>Page Totals</b>		<b>Parcels</b>	37	4,212,877	533,600	4,212,856						

School District	405801	Massena 1	2014	-----	2015	-----	Res Prp	O	R	T	Account Nbr	
Parcel Id		Name	Total Av	Land Av	Total Av	Total Av	Pct Cls	C	S	S	C	
9.066-1-34		Niles, Christal N.	49,000	16,400	49,000	49,000	0 210		1			1- 20- 8
9.050-3-9		Niles, Cristal A.	45,000	7,200	45,000	45,000	0 210		1			1-581- 1
9.068-12-8		Noel, Shawn D.	59,000	6,500	59,000	59,000	0 210		1			1-528- 2
10.069-1-72		Norman, John M.	74,000	12,000	74,000	74,000	0 210		1			1-389- 4
9.084-2-46		North Country Mill Works, LLC	83,000	14,300	83,000	83,000	0 714		1			1- 81- 1
9.084-2-47		North Country Mill Works, LLC	62,000	13,100	62,000	62,000	0 411		1			1- 81- 2
9.050-1-11		North Country Savings Bank	75,000	12,900	75,000	75,000	0 210		1			1-416- 5
9.050-2-16		North Country Savings Bank	77,000	10,500	77,000	77,000	0 210		1			1-548- 8
9.051-1-15		North Country Savings Bank	48,000	6,200	48,000	48,000	0 210		1			1-462- 2
9.059-9-43.1		North Country Savings Bank	597,000	50,000	597,000	597,000	0 462		1			1-389- 5
9.066-6-5		North Country Savings Bank	95,000	21,900	95,000	95,000	0 210		1			1-489- 8
9.067-7-15		North Country Savings Bank	76,000	15,800	76,000	76,000	0 210		1			1-445- 2
9.068-8-15		North Country Savings Bank	60,000	5,600	60,000	60,000	0 210		1			1-218- 7
9.051-3-45		Northrop, Bruce D.	42,000	5,500	42,000	42,000	0 210		1			1-364- 6
9.057-1-19		Northrop, David B.	92,000	23,000	92,000	92,000	0 210		1			1-405- 7
9.075-3-18		Northrop, Donald P.	4,600	4,600	4,600	4,600	0 311		1			1-190- 6
9.075-3-19		Northrop, Donald P.	60,000	6,900	60,000	60,000	0 210		1			1-190- 5
9.074-4-14		Northrop, James M.	100,000	23,700	100,000	100,000	0 210		1			1-543- 9
9.059-4-8		Norton, Brian K.	50,000	6,700	50,000	50,000	0 210		1			1-368- 2
9.068-8-18		Norton, Brian K.	50,000	6,200	50,000	50,000	0 210		1			1-218- 1
9.074-5-3		Norton w/LU, James B.	92,000	24,000	92,000	92,000	0 210		1			1-246- 8
9.075-2-11		Nova 1 Enterprises, LLC	64,000	12,900	64,000	64,000	0 220		1			1-120- 2
9.075-2-12		Nova 1 Enterprises, LLC	56,000	12,900	56,000	56,000	0 210		1			1-123- 3
9.068-7-15		Novosel, Gary T.H.	55,000	6,300	55,000	55,000	0 210		1			1- 54- 8
9.059-9-27		Novosel, Kathleen J.	12,000	11,500	12,000	12,000	0 331		1			1-557- 5
9.059-9-39		Novosel, Kathleen J.	10,500	10,000	10,500	10,500	0 331		1			1-496- 6
9.051-9-1		O'Brien, Brittany A.	46,000	6,500	46,000	46,000	0 210		1			1-196- 7
9.074-4-9		O'Brien, Catherine	83,000	24,000	83,000	83,000	0 210		1			1-391- 3
10.053-2-21		O'Brien, Colin P.	70,000	10,800	70,000	70,000	0 210		1			1-513- 4
9.042-4-69		O'Brien, John M.	57,000	7,200	57,000	57,000	0 210		1			1- 48- 9
9.066-11-11		O'Brien, Marilla Gardner	178,000	17,400	178,000	178,000	0 210		1			1-567- 4
9.060-11-21		O'Brien, Michael J.	63,000	13,400	63,000	63,000	0 210		1			1- 42- 6
9.082-3-5		O'Brien, Steven F.	51,500	6,600	51,500	51,500	0 210		1			1-391- 7
9.058-2-19		O'Brien, Thomas	44,000	7,500	44,000	44,000	0 210		1			1-544- 2
10.053-2-3		O'Brien, Thomas	73,000	12,100	73,000	73,000	0 210		1			1-391- 4
9.042-3-1		O'Brien, Vincent (LC)	53,000	9,100	53,000	53,000	0 210		1			1-442- 1
9.068-8-29		O'Brien, Wendy A.	56,000	7,500	56,000	56,000	0 210		1			1-518- 6
<b>Page Totals</b>		<b>Parcels</b>	37	2,862,600	468,700	2,862,600						

School District	405801	Massena 1	2014	-----	2015	-----	Res Prp	O	R	T	Account Nbr	
Parcel Id		Name	Total Av	Land Av	Total Av	Total Av	Pct Cls	C	S	S	C	
9.050-8-12		O'Brien, William J.	75,000	12,700	75,000	75,000	0 210		1			1-101- 4
9.082-5-52		O'Brien (w/LU), Patricia M.	70,000	7,300	70,000	70,000	0 210		1			1-391- 6
9.058-1-1.4		O'Donnell, Michael	3,000	3,000	3,000	3,000	0 311		1			
9.057-8-16		O'Donnell, Michael W.	76,000	11,600	76,000	76,000	0 210		1			1-286- 6
9.075-3-11.1		O'Geen, Anthony	109,000	23,600	109,000	109,000	0 210		1			1- 67- 4
9.083-4-3		O'Geen, Anthony J.	61,000	8,000	61,000	61,000	0 210		1			1-321- 9
9.042-2-14		O'Geen, Kathryn	52,000	6,700	52,000	52,000	0 210		1			1-392- 5
10.061-3-12		O'Keefe, Daniel Jr.	74,250	6,200	74,250	74,250	0 411		1			1-336- 7
10.061-3-13		O'Keefe, Daniel Sr..	50,000	5,700	50,000	50,000	0 220		1			1- 71- 3
10.061-3-36		O'Keefe, Daniel Sr..	52,000	8,500	52,000	52,000	0 220		1			1-174- 7
9.050-4-14		O'Leary, Lisa Anne	51,000	6,300	51,000	51,000	0 210		1			1-457- 2
9.050-2-29		O'Neil, Patrick	57,000	11,500	57,000	57,000	0 210		1			1- 30- 9
9.051-8-37		O'Neil, Sean S.	38,000	6,000	38,000	38,000	0 210		1			1-250- 5
9.082-2-2.1		O'Neil, Sean S.	44,200	6,400	44,200	44,200	0 210		1			8-358- 4
9.082-2-3		O'Neil, Stephen	44,200	6,800	44,200	44,200	0 210		1			1-374- 7
9.068-7-43		O'Neil, Thomas E.	84,000	8,100	84,000	84,000	0 210		1			1-116- 3
9.067-5-3		O'Neill, Dennis	89,100	21,800	89,100	89,100	0 210		1			1-133- 9
9.060-7-32		O'Neill, Kevin M.	49,000	6,100	49,000	49,000	0 210		1			1-484- 6
9.083-3-22		O'Neill, Phyllis D (LU)	66,000	6,200	66,000	66,000	0 210		1			1-394- 3
9.058-3-29		O'Neill, Travis D.	71,000	6,700	71,000	71,000	0 210		1			1-219- 4
9.068-12-12		O'Shaughnessy, Debra L (LU)	46,000	6,500	46,000	46,000	0 210		1			1-517- 7
9.042-8-29		O'Shaughnessy, Ricky	126,000	11,000	126,000	126,000	0 210		1			1-424- 8
9.083-3-15		O'Shaughnessy, Jennifer	54,000	6,400	54,000	54,000	0 210		1			1-144- 5
9.083-2-1		O'Shea, John Patrick Jr..	1,100	1,100	1,100	1,100	0 311		1			1-395- 8
9.083-2-8		O'Shea, John Patrick Jr..	56,000	6,400	56,000	56,000	0 210		1			1-395- 7
9.068-8-1		O'Shea (LU), Peggy	49,000	6,200	49,000	49,000	0 210		1			1- 29- 4
9.050-11-16		O'Such, Marcianne E.	45,000	6,200	45,000	45,000	0 210		1			1-238- 6
9.059-12-2		O'such, Martin	63,000	15,100	63,000	63,000	0 210		1			1-298- 2
16.027-2-39		Oakes, Barbara	31,000	31,000	31,000	31,000	0 330		1			1-258- 2
9.058-4-30		Oakes, Carl J.	41,000	8,600	41,000	41,000	0 210		1			1-491- 6
9.051-1-55		Oakes, Darrin	44,400	6,700	44,400	44,400	0 210		1			1-381- 3
9.050-11-23		Oakes, Francis J. Jr.	66,000	8,600	66,000	66,000	0 210		1			1-268- 4
9.042-6-16		Oakes, Phillip C.	75,200	7,000	75,200	75,200	0 210		1			1-385- 1
9.068-9-6		Oakes, Toni A.	56,000	6,200	56,000	56,000	0 210		1			1-194- 8
9.042-4-6.11		Oakes, Tracy A.	60,000	7,300	60,000	60,000	0 210		1			1- 11- 9
9.042-8-10		Oakes, Valerie A.	64,000	12,000	64,000	64,000	0 210		1			1-394- 5
9.083-7-55		Ober, Derek	58,000	7,600	58,000	58,000	0 210		1			1- 26- 1
<b>Page Totals</b>		<b>Parcels</b>	37	2,151,450	333,100	2,151,450						

School District	405801	Massena 1	2014	-----	2015	-----	Res Prp	O	R	T	Account Nbr	
Parcel Id		Name	Total Av	Land Av	Total Av	Total Av	Pct Cls	C	S	S	C	
9.052-1-36		Ober, Erich M.	64,000	5,400	64,000	64,000	0 220		1			1-452- 3
9.051-7-23		Ojida, Jamie J.	65,000	5,700	65,000	65,000	0 210		1			1-332- 7
16.027-3-6		OLCO PETROLEUM GROUP	93,750	21,000	21,000	21,000	0 441		1			1-103- 6
9.067-7-40		Oliver, Alan C.	104,000	16,300	104,000	104,000	0 210		1			1-182- 5
9.059-5-25		Olson, Ann C.	68,000	15,500	68,000	68,000	0 210		1			1-336- 1
9.066-11-5		Olson, Christopher M.	89,000	17,500	89,000	89,000	0 220		1			1-289- 2
9.082-5-35		Olson, Jason M.	49,900	6,800	49,900	49,900	0 210		1			1- 27- 4
9.060-4-31		Olson, Michael J.	43,000	5,500	43,000	43,000	0 210		1			1- 8- 2
9.060-7-28		Olson, Michael J.	63,000	6,200	63,000	63,000	0 483		1			1- 70- 1
9.050-4-11		Oney, Leonard	50,000	6,100	50,000	50,000	0 210		1			1-381- 9
9.050-4-21		Opalka, Daniel A.	86,000	7,400	86,000	86,000	0 210		1			1-394-7.1
9.059-4-12		Ori, John S.	61,000	6,200	61,000	61,000	0 210		1			1-181- 6
9.074-10-38		Ori, Jon S.	116,000	24,800	116,000	116,000	0 210		1			1-239- 4
9.083-4-6.12		Orlando, William A.	112,000	38,300	112,000	112,000	0 485		1			
9.042-3-6		Osborn, Michael E.	75,000	7,800	75,000	75,000	0 210		1			1-244- 7
9.060-3-28		Oshier, Stephen	49,000	5,100	49,000	49,000	0 210		1			1-489- 9
9.067-7-8		Osuch, Cheryl Skonieczny	73,000	16,800	73,000	73,000	0 210		1			1-493- 6
9.058-1-1.3		Ouimet, Suzanne	2,000	2,000	2,000	2,000	0 311		1			
9.057-8-15		Ouimet, Suzanne L.	78,000	11,800	78,000	78,000	0 210		1			1-460- 2
9.067-12-35		Owens, Timothy	17,800	6,700	17,800	17,800	0 270		1			1-327- 5
9.050-4-7		Pacella, Anthony R.	49,000	6,600	49,000	49,000	0 210		1			1-117- 2
9.074-10-29		Paduano, Dana R.	144,000	22,900	144,000	144,000	0 210		1			1-565- 1
9.066-1-36		Paduano, Judith T.	230,000	31,500	230,000	230,000	0 210		1			1-586- 9
9.075-2-13		Page, Carol J.	55,000	13,200	55,000	55,000	0 210		1			1-374- 3
9.082-3-3		Page, Catherine E.	60,600	6,800	60,600	60,600	0 210		1			1-471- 7
9.068-9-7		Page, Cynthia A.	67,000	6,200	67,000	67,000	0 210		1			1-273- 6
9.051-1-52.1		Page, James B.	80,000	6,700	80,000	80,000	0 411		1			1- 1- 4
9.051-3-21		Page, James B.	50,000	5,700	50,000	50,000	0 230		1			1-393- 3
9.051-3-22.1		Page, James B.	19,000	5,500	19,000	19,000	0 210		1			1-393- 1
9.051-3-22.2		Page, James B.	19,000	5,500	19,000	19,000	0 210		1			
9.051-3-22.3		Page, James B.	19,000	5,500	19,000	19,000	0 210		1			
9.051-3-22.4		Page, James B.	19,000	5,500	19,000	19,000	0 210		1			
9.051-3-23		Page, James B.	67,000	7,400	67,000	67,000	0 411		1			1-241- 5
9.051-3-24		Page, James B.	67,000	7,700	67,000	67,000	0 411		1			1-383- 2
9.059-7-26.1		Page, James B.	35,000	6,700	35,000	35,000	0 230		1			1-139- 8
9.051-10-20.1		Page, James B (LU)	46,000	5,900	46,000	46,000	0 210		1			1-202- 6.1
10.053-1-20		Page, John L.	80,000	8,000	80,000	80,000	0 210		1			1- 99- 5
<b>Page Totals</b>		<b>Parcels</b>	37	2,466,050	390,200	2,393,300						

School District	405801	Massena 1	2014	-----	2015	-----	Res Prp	O	R	T	Account Nbr
Parcel Id		Name	Total Av	Land Av	Total Av	Total Av	Pct Cls	C	S	S	C
10.069-2-16		Page, Joseph	86,000	40,800	88,000	88,000	0 210	W	1		1-117- 6
9.058-4-12		Page, Leland	48,700	4,500	48,700	48,700	0 210		1		1-398- 8
9.068-15-22		Page, Robert M.	71,000	6,300	71,000	71,000	0 210		1		1-118- 4
9.059-6-43		Page, William J.	64,100	5,200	64,100	64,100	0 220		1		1-105- 6
9.059-3-19		Page, Wilson L.	67,000	6,500	67,000	67,000	0 411		1		1-248- 4
9.052-1-25		Paige(f.k.a. Delosh), Brandi	38,000	5,400	38,000	38,000	0 210		1		1-190- 8
9.068-3-12		Paller, Brenda L.	68,000	6,500	68,000	68,000	0 210		1		1-302- 3
9.074-14-14		Palmer, John W.	110,000	20,900	110,000	110,000	0 210		1		1-116- 9
9.042-4-72		Palmisano, Joseph C (LU)	56,000	6,900	56,000	56,000	0 210		1		1-399- 8
9.057-3-3		Pang, Kaiser	117,000	24,200	117,000	117,000	0 210		1		1- 66- 5
9.057-3-16.23		Pang, Kaiser	5,000	5,000	5,000	5,000	0 310		1		
9.059-9-40		Pang, Kaiser & etal	65,000	17,900	65,000	65,000	60 421		1		1-385- 2
9.067-12-3		Paquette, Mark J.	77,000	19,700	77,000	77,000	0 483		1		1-361- 9
9.068-7-26		Paquette, Mark J.	36,000	6,300	36,000	36,000	0 210		1		1-569- 7
9.051-8-24		Paquin, Danielle L.	46,000	7,900	46,000	46,000	0 210		1		1-422- 1
9.074-4-4		Paquin, Darrel	117,000	24,000	117,000	117,000	0 210		1		1-222- 3
9.068-3-1		Paquin, Debra	55,000	7,200	55,000	55,000	0 210		1		1-221- 3
9.066-1-33		Paquin, Greg	79,000	17,700	79,000	79,000	0 210		1		1-125- 3
9.082-2-7		Paquin, James	51,500	6,800	51,500	51,500	0 210		1		1-257- 2
9.082-4-3		Paquin, James F.	9,850	9,850	9,850	9,850	0 311		1		1-562-2.13
9.066-4-5		Paquin , Carmen (LU) S.	67,000	18,600	67,000	67,000	0 210		1		1-484- 8
9.050-8-57		Paradis, Gary	34,100	8,900	34,100	34,100	0 210		1		1-400- 9
9.060-8-16		Paradis, Roger H.	28,000	5,200	28,000	28,000	0 210		1		1-401- 1
9.066-5-11.1		Parisian, Hugh A.	126,000	32,600	126,000	126,000	0 210		1		1-219- 2
9.066-6-2.11		Parisian, James	160,000	34,800	160,000	160,000	0 210		1		1-164- 5
9.066-1-39		Park, Joseph Samuel	171,000	26,700	171,000	171,000	0 210		1		1- 73- 5
9.067-5-26		Parker, Linda C.	51,000	6,700	51,000	51,000	0 210		1		1- 96- 3
9.058-6-2		Parker, Nancy L.	61,200	21,900	61,200	61,200	0 210		1		1- 14- 6
9.075-7-19		Parkinson, Thomas (LU)	50,000	15,300	50,000	50,000	0 210		1		1-403- 5
9.074-12-14		Parnaby, Dana Sr..	135,000	22,700	135,000	135,000	0 210		1		1-106- 3
9.066-6-12		Parrott, Mark L.	84,000	24,600	84,000	84,000	0 210		1		1-300- 1
9.074-14-27		Parrott, Michael	83,000	22,900	83,000	83,000	0 210		1		1-475- 9
9.042-1-23.2		Partlow, Richard H.	141,000	14,300	141,000	141,000	0 210		1		1-549- 9
9.075-3-26		Patel, Amar	55,000	5,500	55,000	55,000	0 210		1		1- 50- 1
9.068-8-16		Patnode, Joby M.	44,000	5,900	44,000	44,000	0 210		1		1-223- 6
9.059-7-29.11		Patnode, Lawrence J.	36,000	8,100	36,000	36,000	0 210		1		
9.067-7-12		Patrick, Keith A.	48,000	17,200	48,000	48,000	0 210		1		1-309- 8
<b>Page Totals</b>		<b>Parcels</b>	37	2,641,450	541,450	2,643,450					

School District	405801	Massena 1	2014	-----	2015	-----	Res Prp	O	R	T	Account Nbr	
Parcel Id		Name	Total Av	Land Av	Total Av	Total Av	Pct Cls	C	S	S	C	
9.050-3-12		Patterson, Anne M.	57,000	7,700	57,000	57,000	0 210		1			1-405- 5
9.068-3-14		Patterson, Mark	3,300	3,300	3,300	3,300	0 311		1			1-448- 2
9.068-3-15		Patterson, Mark	74,000	6,500	74,000	74,000	0 210		1			1-448- 1
9.050-4-6		Patterson, Maurice	43,000	7,300	43,000	43,000	0 210		1			1-301- 3
9.043-2-27		Patton, Suzanne E.	48,000	6,900	48,000	48,000	0 210		1			1-549- 7
10.061-3-43		Pearson, Dean A.	36,000	5,700	36,000	36,000	0 220		1			1- 14- 3
9.042-1-25		Pease, Daniel S.	153,000	11,900	153,000	153,000	0 210		1			1-413- 5
9.067-1-3		Pease, Daniel S.	160,000	49,200	160,000	160,000	0 464		1			1-351- 3
9.068-15-16		Pease, Lisa S.	74,600	6,700	74,600	74,600	0 210		1			1-334- 6
9.051-2-16		Peck, Jeffrey W.	41,000	5,700	41,000	41,000	0 220		1			1-414- 9
9.050-5-27		Peck, Ronald A.	50,000	4,900	50,000	50,000	0 210		1			1-551- 6
9.067-1-4.2		Pecore, Gary W.	91,000	20,600	91,000	91,000	0 481		1			
9.051-1-31		Peer, Margaret M (LU)	55,000	6,900	55,000	55,000	0 210		1			1-406- 8
9.051-12-36		Peets, Bryan D.	48,000	6,200	48,000	48,000	0 210		1			1- 48- 8
9.074-5-15		Peets, Darren J.	90,150	25,100	90,150	90,150	0 210		1			1-211- 3
9.067-5-28		Peets, David J.	47,000	7,300	47,000	47,000	0 210		1			1-439- 1
9.075-7-10		Peets, Jeramy P.	75,000	22,100	75,000	75,000	0 210		1			1-515- 8
16.027-2-46		Peets, Matthew J.	51,000	19,600	51,000	51,000	0 210	W	1			1-202-1.15
9.059-9-41		Peets, Patrick J.	128,000	21,300	128,000	128,000	0 485		1			1-496- 4
10.061-1-12.1		Peets, Randy L.	102,000	6,800	102,000	102,000	0 484		1			
10.061-1-19.112		Peets, Randy L.	28,550	28,550	28,550	28,550	0 311		1			
10.069-1-14.1		Peets, Vern R.	115,000	17,300	115,000	115,000	0 210		1			1-149- 1
9.042-2-25		Peets Sr. (w/LLU), Hugh O.	50,000	6,700	50,000	50,000	0 210		1			1-407- 7
9.050-2-6		Pelifian, Max	55,000	12,300	55,000	55,000	0 210		1			1-408- 6
9.057-1-7		Pelkey, Carol A.	114,000	21,800	114,000	114,000	0 210		1			1-541- 6
9.043-2-58		Pelkey, Dale F.	62,000	7,000	62,000	62,000	0 210		1			1-408- 8
9.066-7-26		Pellegrino, Ann Rose	84,000	23,000	84,000	84,000	0 210		1			1-411- 1
9.043-2-65		Pellegrino, Frank (LU)	53,000	6,900	53,000	53,000	0 210		1			1-410- 1
9.050-7-10		Pellegrino, Margaret	70,000	14,400	70,000	70,000	0 210		1			1-411- 4
9.076-5-14		Pelletier, Roland (LU)	6,500	6,500	6,500	6,500	0 311		1			1-342- 9
9.076-5-16.1		Pelletier, Roland (LU)	110,100	19,100	110,100	110,100	0 210		1			1-343- 2
9.042-4-4.1		Penny, Jean M.	58,300	6,700	58,300	58,300	0 210		1			1- 92- 1
9.067-3-29		Pensco Trust Company	62,000	5,800	62,000	62,000	0 280		1			1- 47- 6
9.059-8-1		Pepe, Barbara	59,000	12,800	59,000	59,000	0 210		1			1-412- 4
9.059-8-2		Pepe, Joseph	1,000	1,000	1,000	1,000	0 311		1			1-412- 3
9.068-15-1		Perez, Joel	81,000	7,000	81,000	81,000	0 484		1			1-283- 7
9.068-15-2		Perez, Joel	55,000	6,800	55,000	55,000	0 230		1			1-283- 5

<b>Page Totals</b>		<b>Parcels</b>	37	2,491,500	455,350	2,491,500					
--------------------	--	----------------	----	-----------	---------	-----------	--	--	--	--	--

School District	405801	Massena 1	2014	-----	2015	-----	Res Prp	O	R	T	Account Nbr
Parcel Id		Name	Total Av	Land Av	Total Av	Total Av	Pct Cls	C	S	S	C
9.051-10-38		Perkins, Gerald	51,000	6,100	51,000	51,000	0 210		1		1- 84- 2
10.053-2-23		Perkins, Harold V.	66,000	11,100	66,000	66,000	0 210		1		1-412- 6
9.075-3-14		Perkins, Jeffrey L.	72,000	16,800	35,000	35,000	0 210		1		1-366- 8
9.076-2-14		Perkins, Ralph	53,000	6,800	53,000	53,000	0 210		1		1- 34- 6
10.077-1-5		Perkins, Terry	100,000	41,000	100,000	100,000	0 210	W	1		1-168- 3
9.057-2-27		Perkins, William	73,000	23,000	73,000	73,000	0 210		1		1-412- 7
9.050-1-15		Pernice, Kaylene M.	88,000	12,300	88,000	88,000	0 210		1		1-329- 1
9.060-8-57		Perovic, Angelo	12,000	8,900	12,000	12,000	0 438		1		1-529- 6
9.060-8-58		Perovic, Angelo	248,493	22,100	248,493	248,493	50 421		1		1-529- 7
9.068-2-11		Perovic, Angelo I.	24,700	18,700	24,700	24,700	0 331		1		1-392- 9
10.069-2-5		Perras, James	63,000	37,400	63,000	63,000	0 210	W	1		1-413- 4
9.068-15-21		Perras, Lane	47,000	6,400	47,000	47,000	0 210		1		1-211- 6
9.050-10-27		Perras, Robert	46,000	6,700	46,000	46,000	0 210		1		1-388- 4
9.051-5-16		Perras, Robert	33,000	5,200	33,000	33,000	0 210		1		1-170- 8
9.075-3-33		Perras, Robert	47,000	7,300	47,000	47,000	0 210		1		1- 17- 7
9.075-10-22		Perras, Robert	29,000	6,600	29,000	29,000	0 210		1		1-179- 6
9.042-11-9		Perras, Robert J.	50,000	6,700	50,000	50,000	0 210		1		1-485- 6
9.050-10-26		Perras, Robert J.	39,000	6,100	39,000	39,000	0 210		1		1-388- 3
9.051-1-48		Perras, Robert J.	36,000	6,700	36,000	36,000	0 210		1		1-270- 5
9.051-5-17		Perras, Robert J.	33,000	5,200	33,000	33,000	0 210		1		1-541- 8
9.051-6-13		Perras, Robert J.	40,000	7,900	40,000	40,000	0 210		1		1-139- 2
9.059-8-7		Perras, Robert J.	45,000	5,500	45,000	45,000	0 210		1		1-262- 9
9.067-5-22		Perras, Robert J.	23,000	9,700	23,000	23,000	0 210		1		1- 8- 6
9.067-13-13		Perras, Robert J.	37,000	5,900	37,000	37,000	0 210		1		1-151- 3
9.068-7-29		Perras, Robert J.	43,000	6,300	43,000	43,000	0 210		1		1-243- 2
9.068-10-14		Perras, Robert J.	38,000	6,200	38,000	38,000	0 210		1		1-136- 8
9.068-10-22		Perras, Robert J.	42,000	6,500	42,000	42,000	0 210		1		1-570- 4
9.068-11-16		Perras, Robert J.	37,000	5,600	37,000	37,000	0 210		1		1- 58- 1
9.082-6-1		Perras, Robert J.	55,000	13,200	55,000	55,000	0 210		1		1-477- 8
10.061-3-41		Perras, Robert J.	45,000	5,500	45,000	45,000	0 220		1		1-356- 9
16.027-2-26		Perras, Robert J.	22,000	5,600	22,000	22,000	0 210		1		1-194- 1
9.068-7-8		Perras, Robert J.	37,000	6,300	37,000	37,000	0 210		1		1- 29- 8
9.051-12-39		Perrine, Scott	55,000	6,200	55,000	55,000	0 210		1		1-448- 8
9.059-8-30		Perry, Alice (LU)	50,000	5,500	50,000	50,000	0 220		1		1-414- 8
9.060-4-37		Perry, Anthony Jr.	63,000	5,000	63,000	63,000	0 210		1		1-414- 5
9.068-12-16		Perry, Daniel L.	28,000	6,500	28,000	28,000	0 210		1		1-106- 2
9.068-12-17		Perry, Daniel L.	8,000	1,500	8,000	8,000	0 312		1		1-106- 1
<b>Page Totals</b>		<b>Parcels</b>	37	1,879,193	370,000	1,842,193					

School District	405801	Massena 1	2014	-----	2015	-----	Res Prp	O	R	T	Account Nbr
Parcel Id		Name	Total Av	Land Av	Total Av	Total Av	Pct Cls	C	S	S	C
9.042-12-17		Perry, Donald P.	47,000	6,900	47,000	47,000	0 210		1		1-316- 3
9.068-2-36		Perry, Donna J.	54,000	6,500	54,000	54,000	0 210		1		1-414- 6
9.051-8-16		Perry, Elizabeth A.	56,600	6,000	56,600	56,600	0 210		1		1-361- 6
9.076-2-18		Perry, Georgette V.	79,000	7,600	79,000	79,000	0 210		1		1-416- 1
9.066-4-32		Perry, Gerrilyn	111,000	21,600	111,000	111,000	0 210		1		1-208- 9
9.082-2-8		Perry, John	53,000	6,800	53,000	53,000	0 210		1		1-432- 4
9.075-10-24		Perry, John (LU)	76,000	8,500	76,000	76,000	0 210		1		1-415- 9
9.050-5-22		Perry, Joseph A.	36,000	5,300	36,000	36,000	0 210		1		1-196- 9
9.060-3-23		Perry, Mark K.	41,000	4,700	41,000	41,000	0 210		1		1-365- 9
9.060-3-19		Perry, Victor	53,000	5,200	53,000	53,000	0 210		1		1-416- 7
9.060-3-35		Perry, Victor Jr.	46,000	5,200	46,000	46,000	0 210		1		1-506- 7
9.058-2-47		Petel, Ran	68,700	6,500	68,700	68,700	0 220		1		1-266- 1
9.060-8-19		Petel, Ran	18,000	5,200	18,000	18,000	0 220		1		1- 52- 9
9.058-3-22		Peterson, Erica J.	58,000	6,900	58,000	58,000	0 210		1		1-429- 8
9.066-3-6.1		Peterson, Keith B.	68,000	19,800	68,000	68,000	0 280		1		1- 62- 3.1
9.067-5-49		Peterson, Weldon E.	55,000	5,300	55,000	55,000	0 210		1		1-417- 3
10.053-2-24		Petrie, Christopher R.	70,000	11,100	70,000	70,000	0 210		1		1-472- 7
16.035-1-7		Pfeiffer Real Estate Holdings	199,700	31,900	199,700	199,700	0 710		1		1-202-1.14
9.043-3-28		Phelix, Milford Jr.	48,000	6,700	48,000	48,000	0 210		1		1-573- 1
9.050-2-2		Phillgrey Inc	142,000	25,100	142,000	142,000	0 484		1		1-444- 7. 1
9.050-2-3		Phillgrey Inc	59,000	13,900	59,000	59,000	0 270		1		1-444- 7. 2
9.051-6-17		Phillips, Christopher A.	55,000	5,900	55,000	55,000	0 210		1		1-285- 7
9.068-16-26		Phillips, James	59,200	7,100	59,200	59,200	0 210		1		1-362- 5
9.074-10-28		Phillips, John	87,000	22,900	87,000	87,000	0 210		1		1-326- 4
9.050-5-21		Phillips, Kathy E.	35,000	5,700	35,000	35,000	0 210		1		1-335- 3
9.059-12-24		Phillips, Roxanne	52,000	16,100	52,000	52,000	0 210		1		1-122- 8
9.058-7-8		Phippen, Marlee	54,000	4,600	54,000	54,000	0 210		1		1-230- 8
9.066-12-17		Pialoglous, Anna	102,000	21,300	102,000	102,000	0 220		1		1-418- 7
9.067-6-40		Pichette, Bruce	2,000	2,000	2,000	2,000	0 311		1		1-380- 9
9.075-4-33		Pichette, Bruce	132,000	18,900	132,000	132,000	0 210		1		1-381- 1
9.060-4-30		Pichette, Karen	31,000	5,300	31,000	31,000	0 210		1		1-389- 3
9.051-9-5		Pichette, Tracy L.	62,000	6,000	62,000	62,000	0 210		1		1-560- 3
9.059-7-35		Pickering, Orin C. III.	26,000	5,500	26,000	26,000	0 210		1		1-532- 1
9.083-6-3		Pierce, Brenda L.	57,000	6,200	57,000	57,000	0 210		1		1-586- 6
9.051-2-34		Pigott, Elvis	27,000	5,600	27,000	27,000	0 210		1		1-156- 1
9.074-8-19		Pike, Virginia	157,000	29,600	157,000	157,000	0 210		1		1-419- 6
9.050-8-49		Pitts, Bernard	49,000	4,700	49,000	49,000	0 210		1		1-419- 8

<b>Page Totals</b>		<b>Parcels</b>	37	2,426,200	384,100	2,426,200					
--------------------	--	----------------	----	-----------	---------	-----------	--	--	--	--	--



School District	405801	Massena 1	2014	-----	2015	-----	Res Prp	O	R	T	Account Nbr	
Parcel Id		Name	Total Av	Land Av	Total Av	Total Av	Pct Cls	C	S	S	C	
9.083-6-18		Pitts, Earl Francis	41,000	7,300	41,000	41,000	0 210		1			1-265- 2
9.042-4-73		Pitts, Edward C.	58,000	8,100	58,000	58,000	0 210		1			1-450- 2
9.050-7-15		Pitts, Phillip B.	66,000	10,800	66,000	66,000	0 210		1			1-537- 2
9.075-7-25		Place, Randal J.	100,000	20,800	100,000	100,000	0 464		1			1- 31- 7
9.074-6-2		Plante, Susan D.	171,000	29,700	171,000	171,000	0 210		1			1-166- 3
9.060-8-40		Plantz, Sue Ellen M.	37,000	5,200	37,000	37,000	0 210		1			1-420- 9
9.082-5-20		Plourde, Danny (LU)	51,500	6,800	51,500	51,500	0 210		1			1-421- 5
9.059-2-11		Plourde, Delores Sprague	40,000	5,700	40,000	40,000	0 210		1			1-508- 3
9.042-4-8		Plourde, John	48,000	6,800	48,000	48,000	0 210		1			1-199- 6
9.059-2-22		Plourde, John	27,000	5,600	27,000	27,000	0 210		1			1- 93- 5
9.043-3-34		Plourde, Rebecca R.	70,000	6,700	70,000	70,000	0 210		1			1-542- 2
9.068-10-12		Plourde, Richard	55,000	6,100	55,000	55,000	0 210		1			1-421- 7
9.051-1-63		Podgurski, Viola (LU)	40,000	6,700	40,000	40,000	0 210		1			1-422- 3
9.060-3-17		Poirier, Charles E.	49,000	5,200	49,000	49,000	0 210		1			1-540- 2
9.068-9-10		Pollack, Michael	50,000	6,200	50,000	50,000	0 210		1			1-405- 2
9.050-5-36		Pollock, Jennifer M.	61,000	7,500	61,000	61,000	0 210		1			1-370- 3
9.068-16-19		Pomainville, Dennis M.	61,500	6,400	61,500	61,500	0 210		1			1-151- 6
9.042-12-20		Pomainville, Nicholas	50,000	6,900	50,000	50,000	0 210		1			1- 68- 2
9.060-7-18		Poor Incorporated	43,000	21,300	43,000	43,000	0 484		1			1-295- 6
9.067-7-29		Portolese, Donald	139,000	9,100	139,000	139,000	0 210		1			1-622- 2
9.074-7-12		Portolese, Edward C.	80,000	22,900	80,000	80,000	0 210		1			1-178- 8
9.067-9-18		Portolese, Edward G.	65,000	14,900	65,000	65,000	0 220		1			1-196- 6
9.074-7-7		Portolese, Linda M.	91,000	22,900	91,000	91,000	0 210		1			1-120- 8
9.066-1-21		Portolese, Patrick	115,000	42,600	115,000	115,000	0 210	W	1			1-341- 9
9.067-6-9		Portolese, Patrick	35,000	16,400	35,000	35,000	0 210		1			1-441- 9
9.074-12-21		Portolese, Roy	84,000	17,500	84,000	84,000	0 210		1			1-221- 9
9.075-7-7		Portolese (f.k.a. Rochefort), Linda M.	77,000	22,300	77,000	77,000	0 210		1			1-179- 2
9.050-1-23		Post, Paul	8,500	8,500	8,500	8,500	0 311		1			1-299-9.4
9.051-9-14.1		Post, Thomas W.	55,000	6,300	55,000	55,000	0 210		1			1-476- 1.1
9.059-4-20		Post, Thomas W.	199,000	27,100	199,000	199,000	0 411		1			1-293- 7
9.067-8-11		Post, Thomas W.	122,000	22,600	122,000	122,000	0 483		1			1-310- 7
9.068-13-26		Post, Thomas W.	33,000	6,500	33,000	33,000	0 210		1			1-568- 3
9.058-3-31		Post, Timothy	39,000	5,500	39,000	39,000	0 210		1			1-582- 1
9.068-14-36		Post, Timothy	38,000	6,700	38,000	38,000	0 210		1			1-511- 1
9.076-3-13		Post, Timothy	5,400	5,400	5,400	5,400	0 311		1			1-510- 9
9.058-4-16		Post, Timothy P.	72,000	13,100	72,000	72,000	0 411		1			1-244- 3
9.059-9-25		Post, Timothy P.	78,000	18,000	78,000	78,000	0 481		1			1-427- 3
<b>Page Totals</b>		<b>Parcels</b>	37	2,454,900	468,100	2,454,900						

School District	405801	Massena 1	2014	-----	2015	-----	Res Prp	O	R	T	Account Nbr	
Parcel Id		Name	Total Av	Land Av	Total Av	Total Av	Pct Cls	C	S	S	C	
9.067-7-2		Post, Timothy P.	89,000	16,300	89,000	89,000	0 210		1			1- 17- 2
9.068-12-23		Post, Timothy P.	38,000	6,500	38,000	38,000	0 210		1			1-162- 4
9.051-1-26		Post Joint Living Trust	46,000	6,200	46,000	46,000	0 210		1			1-134- 3
9.066-5-9		Post Joint Living Trust	74,000	21,900	74,000	74,000	0 210		1			1-235- 6
9.059-5-9		Potter, Douglas P.	56,000	15,500	56,000	56,000	0 210		1			1- 40- 1
9.074-4-10		Powell, Keith A.	86,000	24,000	86,000	86,000	0 210		1			1- 79- 6
9.075-7-14		Power, Jill	100,000	20,500	100,000	100,000	0 210		1			1-341- 4
9.066-2-15.1		Power, Mark I.	59,000	16,900	59,000	59,000	0 210		1			1-294- 4
9.066-11-24		Power, Melissa A.	75,000	17,500	75,000	75,000	0 210		1			1-371- 8
9.042-3-14		Power, William H. Jr.	36,000	6,700	36,000	36,000	0 210		1			1-425- 9
9.042-3-13		Prairie, Charles	58,000	6,700	58,000	58,000	0 210		1			1-537- 8
9.042-5-13		Prairie, Ryan M.	70,000	8,000	70,000	70,000	0 210		1			1-157- 2
9.051-11-10		Prairie, Sarah D.	58,000	6,200	58,000	58,000	0 210		1			1-396- 2
9.051-4-9		Prashaw, Frank	79,000	8,600	79,000	79,000	99 411		1			1-300- 2
9.050-3-31		Prashaw, Lori	41,000	6,200	41,000	41,000	0 210		1			1-541- 9
9.074-7-27		Pratt, Irene H (LU)	11,000	11,000	11,000	11,000	0 311		1			1- 29- 6
9.074-7-28		Pratt, Irene H (LU)	78,000	23,400	78,000	78,000	0 210		1			1- 29- 5
9.057-1-9		Pratt, Robert	114,000	21,700	114,000	114,000	0 210		1			1-535- 6
9.059-12-4		Pratt, Thomas	63,000	15,500	63,000	63,000	0 210		1			1-427- 7
10.070-1-13.1		Premo, Allen	88,000	32,100	88,000	88,000	0 210		1			1-307- 3
9.067-3-38		Premo, Allen L.	168,000	77,200	168,000	168,000	0 432		1			1-219- 9
9.057-2-12		Premo, Angela S.	121,000	22,800	121,000	121,000	0 210		1			1-534- 2
16.028-1-8		Premo, David	13,500	13,500	13,500	13,500	0 311		1			1- 90- 1
9.066-10-7.1		Premo, Douglas	230,000	46,300	230,000	230,000	0 210	W	1			1-125-7.17
9.066-1-30		Premo, Howard	85,000	18,500	85,000	85,000	0 210		1			1-429- 3
9.059-6-36		Premo, Jamie	76,000	15,500	76,000	76,000	0 210		1			1-598.2
9.067-6-27		Premo, Jason	58,000	16,800	58,000	58,000	0 210		1			1-544- 5
9.058-5-9.1		Premo, Jason E.	6,000	6,000	6,000	6,000	0 314	W	1			1- 18- 1
9.060-3-33		Premo, Jason E.	43,000	5,200	43,000	43,000	0 210		1			1-563- 3
9.066-11-41		Premo, Jason E.	77,000	16,000	77,000	77,000	0 210		1			1-214- 1
9.067-4-14		Premo, Jason E.	40,000	5,200	40,000	40,000	0 220		1			1-384- 8
9.042-4-15		Premo, Kenneth	48,600	6,700	48,600	48,600	0 210		1			1-429- 5
9.059-4-13		Premo, Meridith A.	63,000	6,200	63,000	63,000	0 210		1			1-406- 4
9.059-9-15.11		Premo, Terry E.	32,000	22,000	32,000	32,000	0 449		1			1-363- 6
9.050-7-14		Premo, Terry & Lisa	48,000	10,800	48,000	48,000	0 210		1			1-171- 4
9.058-3-38		Premo, Tobey	45,000	5,500	45,000	45,000	0 210		1			1-437- 7
9.058-3-44		Premo, Tobey	7,500	7,500	7,500	7,500	0 311		1	R		1-190- 9
<b>Page Totals</b>		<b>Parcels</b>	37	2,480,600	593,100	2,480,600						

School District	405801	Massena 1	2014	-----	2015	-----	Res Prp	O	R	T	Account Nbr
Parcel Id		Name	Total Av	Land Av	Total Av	Total Av	Pct Cls	C	S	S	C
9.043-2-24		Premo, Todd	45,000	6,900	45,000	45,000	0 210		1		1-281- 7
9.042-1-21		Prentice, Gerald R.	73,000	11,500	73,000	73,000	0 210		1		1- 80- 5
9.067-6-36		Prentice, Jared M.	66,000	13,100	66,000	66,000	0 210		1		1-429- 9
9.042-2-12		Prescott, James	53,000	6,700	53,000	53,000	0 210		1		1-149- 6
9.059-13-11		Prescott, Timothy	36,000	5,200	36,000	36,000	0 210		1		1-448- 3
9.083-3-6		Price, Donald W.	84,000	17,700	84,000	84,000	0 230		1		1-176- 5
16.027-2-4		Primeau, Arlene	34,300	14,300	34,300	34,300	0 210	W	1		1-287- 2
9.068-12-10.1		Printup, David P. Jr..	58,000	6,500	58,000	58,000	0 210		1		1-352- 2
9.060-7-31		Printup, Marlene L.	58,000	6,100	58,000	58,000	0 210		1		1-211- 5
9.059-13-33		Proper, Jennifer	77,000	15,500	77,000	77,000	0 210		1		1-282- 4
9.051-3-38		Proper, Scott D.	64,000	12,900	64,000	64,000	0 483		1		1-160- 7
9.066-1-3		Proulx, Bernard L.	69,000	16,400	69,000	69,000	0 210		1		1-169- 4
9.068-17-30		Proulx, Joseph T.	60,000	6,700	60,000	60,000	0 210		1		1-378- 6
9.051-11-14		Provencher, David M.	55,000	6,200	55,000	55,000	0 210		1		1-485- 2
9.042-11-2		Provencher, Olga E.	57,000	6,700	57,000	57,000	0 210		1		1-187- 8
9.050-11-8		Provost, Jeffrey J. Sr..	69,000	6,900	69,000	69,000	0 210		1		1- 9- 8
9.075-10-35		Provost, Robert	85,000	7,400	85,000	85,000	0 210		1		1-311- 6
9.049-3-2		Pryce, Dale F	116,000	21,700	116,000	116,000	0 210		1		1-515- 6
9.074-7-10		Puca, Trust, Julia G.	98,600	21,900	98,600	98,600	0 210		1		1-272- 6
9.050-2-30		Puente, Joe	85,000	12,800	85,000	85,000	0 210		1		1-540- 3
9.068-11-18		Puente, Palmira (LU)	38,000	5,600	38,000	38,000	0 210		1		1-433- 1
9.074-8-18		Puente, Treina M.	138,000	26,800	138,000	138,000	0 210		1		1-468- 5
9.058-3-17.1		Quenneville, Marcel A (LU)	2,300	2,300	2,300	2,300	0 311		1		1-434- 3
9.067-6-33		Quenneville, Raymond	73,000	16,800	73,000	73,000	0 210		1		1-296- 2
9.059-2-20		Quenneville, Timothy	59,000	5,800	59,000	59,000	0 210		1		1-507- 9
9.058-3-15		Quenneville , Marcel A (LU)	59,000	5,200	59,000	59,000	0 210		1		1-434- 4
9.051-8-1		Quicke, Chad	65,000	7,000	65,000	65,000	0 210		1		1-372- 2
10.061-3-23		Rabideau, David	30,000	5,300	30,000	30,000	0 210		1		1-492- 6
10.061-3-24		Rabideau, David	2,200	2,200	2,200	2,200	0 311		1		1-492- 5
9.083-2-15		Racine, Gary	58,000	6,000	58,000	58,000	0 220		1		1-120- 5
16.027-2-2		Racine, Gary	37,000	14,100	37,000	37,000	0 210	W	1		1-512- 4
9.068-12-22		Racine, Gary L.	30,000	8,400	30,000	30,000	0 220		1		1-185- 6
9.067-3-26		Racine, Marcus L.	54,000	6,500	54,000	54,000	0 210		1		1-212- 3
9.050-6-3		Racine, Sylvia A.	6,000	6,000	6,000	6,000	0 311		1		1-539- 5
9.050-10-24		Racine, Sylvia A.	42,000	7,500	42,000	42,000	0 220		1		1-309- 5
9.060-4-26		Racine, Sylvia A.	34,000	5,000	34,000	34,000	0 220		1		1- 26- 3
9.067-4-4		Racine, Sylvia A.	41,000	6,400	41,000	41,000	0 210		1		1-544- 1
<b>Page Totals</b>		<b>Parcels</b>	37	2,111,400	360,000	2,111,400					

School District	405801	Massena 1	2014	-----	2015	-----	Res Prp	O	R	T	Account Nbr	
Parcel Id		Name	Total Av	Land Av	Total Av	Total Av	Pct Cls	C	S	S	C	
9.074-12-23		Racine, Sylvia A.	72,000	17,500	72,000	72,000	0 210		1			1-438- 4
9.066-8-14		Radde, James	113,000	27,300	113,000	113,000	0 210		1			1-435- 4
9.075-6-5		Radel, David L (LU)	43,400	6,900	43,400	43,400	0 210		1			1-435- 6
9.068-14-42		Rafter, Clifford	52,000	5,000	52,000	52,000	0 210		1			1-597- 7
9.074-10-37		Rafus-Rousell, Gidget	70,000	24,800	70,000	70,000	0 210		1			1-580- 3
9.059-6-22		Raimondi, Michael	67,000	15,500	67,000	67,000	0 210		1			1- 16- 8
9.066-8-17		Raiti, Charles	98,000	27,300	98,000	98,000	0 210		1			1-262- 5
9.082-3-21		Raiti, Charles	51,400	6,800	51,400	51,400	0 210		1			1-343- 8
9.082-5-29		Raiti, Charles	42,000	7,400	42,000	42,000	0 210		1			1-121- 9
9.082-5-33		Raiti, Charles	36,000	6,600	36,000	36,000	0 210		1			1-120- 4
9.082-5-39		Raiti, Charles	37,800	6,800	37,800	37,800	0 210		1			1- 27- 3
9.082-5-48		Raiti, Charles	42,000	6,800	42,000	42,000	0 210		1			1-328- 1
9.082-5-49		Raiti, Charles A.	42,000	6,800	42,000	42,000	0 210		1			1-329- 8
9.051-10-16		Rakoce, Elmer F (LU)	48,000	6,100	48,000	48,000	0 210		1			1-436- 2
9.051-7-27		Rakoce, Richard	55,000	5,500	55,000	55,000	0 210		1			1-436- 3
9.043-3-48		Rakoce, Richard C.	65,000	6,900	65,000	65,000	0 210		1			1-565- 5
9.042-5-3		Ralston, James II.	50,000	7,800	50,000	50,000	0 210		1			1-341- 8
9.068-16-16		Ralston w/LU, James L.	57,000	6,400	57,000	57,000	0 210		1			1-252- 6
9.075-6-8.2		Ram Inc	900,000	382,500	900,000	900,000	0 415		1			
9.051-2-14		Ramirez, Jose N.	44,000	6,200	44,000	44,000	0 210		1			1-417- 9
9.059-7-34		Ramos, Ruth	51,000	5,500	51,000	51,000	0 210		1			1-329- 9
9.074-9-12		Ramsdell, Michelle	94,000	21,900	94,000	94,000	0 210		1			1-383- 1
9.074-6-5		Randall, Carl	125,000	22,900	125,000	125,000	0 210		1			1-317- 5
9.043-1-14		Ransom, Nanci R.	45,000	8,100	45,000	45,000	0 210		1			1-413- 1
9.060-6-4		Raquette Valley Habitat	4,600	4,600	4,600	4,600	0 311		1			1- 96- 2
10.053-2-4		Rastley, Don R. Jr..	79,000	12,100	79,000	79,000	0 210		1			1-222- 2
9.066-1-50		Rawlins, Charles	184,000	25,700	184,000	184,000	0 210		1			1- 9- 5.99
9.052-1-27		Ray's Place, Inc.	77,000	12,900	77,000	77,000	0 425		1			1- 23- 8
9.042-1-28		Raymo, Dale	163,000	28,400	163,000	163,000	0 210		1			
9.075-5-12		Raymo, Eleanor S (LU)	72,000	6,700	72,000	72,000	0 210		1			1-437- 5
9.051-8-5		Raymond, Sylvia	60,000	6,200	60,000	60,000	0 220		1			1-377- 9
9.066-11-37		Reagan, Mark	81,000	17,500	81,000	81,000	0 210		1			1-327- 2
9.067-3-19		Reagan, Mark J.	42,000	5,200	42,000	42,000	0 483		1			1-313- 7
9.067-3-22		Reagan, Vincent W.	42,000	5,900	42,000	42,000	0 220		1			1-278- 9
9.067-3-23		Reagan, Vincent W.	44,000	5,700	44,000	44,000	0 220		1			1-278- 8
9.067-3-25		Reagan, Vincent W.	29,000	5,600	29,000	29,000	0 210		1			1-279- 1
9.042-7-4.11		Realty Associates	249,000	39,200	249,000	249,000	0 465		1			1-358- 8.11
<b>Page Totals</b>		<b>Parcels</b>	37	3,427,200	821,000	3,427,200						

School District	405801	Massena 1	2014	-----	2015	-----	Res Prp	O	R	T	Account Nbr	
Parcel Id		Name	Total Av	Land Av	Total Av	Total Av	Pct Cls	C	S	S	C	
9.067-3-42		Realty Associates	209,000	38,800	209,000	209,000	0 465		1			1- 7- 6
9.075-7-8		Regan, Sean (LC)	76,000	22,100	76,000	76,000	0 210		1			1-223- 8
9.075-10-4		Reid, Andrew	56,000	6,700	56,000	56,000	0 210		1			1-511- 3
9.074-6-17		Reid, Barbara A (LU)	69,000	24,000	69,000	69,000	0 210		1			1-200- 9
9.074-12-5		Reno, Lisa	68,000	20,900	68,000	68,000	0 210		1			1- 78- 7
9.067-12-17		Reome, Ronald	54,000	6,900	54,000	54,000	0 210		1			1-440- 5
9.057-3-16.22		Reome, Ronald Jr.	15,000	15,000	15,000	15,000	0 311		1			
9.057-3-16.4		Reome, Ronald Jr..	400	400	400	400	0 311		1			
9.057-3-16.21		Reome, Ronald Jr..	500	500	500	500	0 311		1			
9.057-3-7		Reome, Ronald A. Jr..	96,000	25,100	96,000	96,000	0 210		1			1-205- 5
9.059-7-4		Revai, Joseph	60,000	5,000	60,000	60,000	0 210		1			1-440- 6
9.067-3-9		Revier, Barney	39,000	18,900	39,000	39,000	0 483		1			1-475- 7
9.059-5-24		Revier, Barney A.	82,000	15,500	82,000	82,000	0 210		1			1-182- 2
16.027-2-8		Revier, Everett	26,500	26,100	26,500	26,500	0 210	W		1		1-440- 9
9.083-3-26		Revier, Gary F.	40,000	6,200	40,000	40,000	0 210		1			1-198- 1
9.074-7-6		Rexford, Harry J.	76,000	29,500	76,000	76,000	0 210		1			1- 64- 9
9.043-2-63		Reyes, Edwin	89,000	8,500	89,000	89,000	0 210		1			1-250- 3
9.050-6-8.1		Reynolds, Beatrice P (LU)	62,000	8,100	62,000	62,000	0 210		1			1-411- 2
9.051-3-18		Reynolds, Charles J.	51,400	5,100	51,400	51,400	0 220		1			1-199- 1
9.083-3-35		Reynolds, Chester (LU)	57,000	7,100	57,000	57,000	0 210		1			1-441- 6
9.059-13-4		Reynolds, Corey J.	52,000	6,000	52,000	52,000	0 210		1			1-108- 2
9.042-2-34		Reynolds, Donna (LU)	58,000	6,700	58,000	58,000	0 210		1			1-441- 7
9.074-5-4		Reynolds, Gisele M.	75,000	24,000	75,000	75,000	0 210		1			1- 64- 2
9.066-9-12.1		Reynolds, Muriel	182,000	29,600	182,000	182,000	0 210		1			1-620-12.1
9.051-8-8		Reynolds, Ryan T.	69,000	6,000	69,000	69,000	0 210		1			1-265- 9
9.050-6-6.1		Richards, Christopher A.	55,700	6,400	55,700	55,700	0 210		1			1-410- 8
9.066-1-15		Richards, Duane	81,000	20,500	81,000	81,000	0 210		1			1-362- 8
9.059-12-5		Richards, Ethel	57,000	15,500	57,000	57,000	0 210		1			1-316- 1
9.051-6-3		Richards, Kathleen	52,000	7,400	52,000	52,000	0 210		1			1-560- 1
9.083-9-5.1		Richards, Mary Jeanne	47,400	12,500	47,400	47,400	0 431		1			1-442- 9
9.050-6-5		Richards, Theodore	50,000	6,400	50,000	50,000	0 210		1			1- 60- 9
9.068-3-6		Richards, Warren	99,000	19,900	99,000	99,000	0 483		1			1-555- 7
9.068-3-7		Richards, Warren	5,900	5,900	5,900	5,900	0 311		1			1-555- 6
9.051-8-33		Richer, Raymond J.	46,000	6,700	46,000	46,000	0 210		1			1- 1- 2
9.067-5-2		Richey, Mary Jo	50,000	20,000	50,000	50,000	0 210		1			1-294- 5
9.083-3-14		Richey, William	60,000	6,400	60,000	60,000	0 210		1			1-566- 5
9.050-8-18		Richter, Daniel W.	35,000	7,500	35,000	35,000	0 210		1			1-114- 8
<b>Page Totals</b>		<b>Parcels</b>	37	2,301,800	497,800	2,301,800						

School District	405801	Massena 1	2014	-----	2015	-----	Res Prp	O	R	T	Account Nbr
Parcel Id		Name	Total Av	Land Av	Total Av	Total Av	Pct Cls	C	S	S	C
9.058-5-6		Riley, Bruce I.	66,000	10,100	66,000	66,000	0 210		1		1-447- 9
9.066-1-25		Riley, Keefe	106,300	18,500	106,300	106,300	0 210		1		1-447- 6
9.082-5-10		Riley, Ronald E.	42,000	7,000	42,000	42,000	0 210		1		1-514- 7
9.051-1-12		Rivale, Brian & Rebecca (LC)	47,000	6,200	47,000	47,000	0 210		1		1-366- 5
9.042-7-13		Rivard, Roy P.	40,700	6,700	40,700	40,700	0 210		1		1-126- 4
9.058-2-20		Roach, Alexandria L.	65,400	7,500	65,400	65,400	0 210		1		1-178- 1
9.074-7-18		Roach, Catherine A.	76,000	22,700	67,000	67,000	0 210		1		1-235- 9
9.059-8-26		Robert, Jeffrey M.	45,000	6,700	45,000	45,000	0 220		1		1-537- 3
9.068-15-13		Robert, Jeffrey M.	63,000	6,900	63,000	63,000	0 220		1		1- 20- 1
9.074-7-16		Robert, Patricia C.	81,000	22,500	81,000	81,000	0 210		1		1-165- 3
9.082-3-12		Roberts, Arnold	52,000	6,800	52,000	52,000	0 210		1		1-449- 8
9.066-1-28		Roberts, Christopher M.	87,000	18,900	87,000	87,000	0 210		1		1-369- 3
9.068-14-18		Roberts, Frederick	45,000	6,700	45,000	45,000	0 210		1		1-450- 6
9.075-10-38		Roberts, Joy	48,000	6,700	48,000	48,000	0 210		1		1-530- 3
9.049-3-8		Roberts, Mark W.	80,000	11,900	80,000	80,000	0 210		1		1-155- 7.1
9.051-9-31		Roberts, Roxanne	50,000	6,000	50,000	50,000	0 210		1		1-184- 5
9.050-8-53		Roberts, Theresa	62,000	10,600	62,000	62,000	0 210		1		1-450- 7
9.043-3-47		Robideau, Clark	86,000	6,900	86,000	86,000	0 210		1		1-574- 6
9.075-4-14		Robillard, Gloria	84,000	6,700	84,000	84,000	0 210		1		1-452- 2
9.060-8-8		Robillard, Randy F.	136,000	18,100	136,000	136,000	0 482		1		1-498- 3
9.042-4-63		Robillard-Ramatici, Linda L.	61,000	7,200	61,000	61,000	0 210		1		1-451- 9
9.074-7-19		Robinson, Albert L (LU)	109,000	21,900	109,000	109,000	0 210		1		1- 13- 2
9.067-8-22.11		Robinson, Doris	51,000	18,300	51,000	51,000	0 210		1		1-585- 8.1
9.075-10-31		Robinson, Doris	49,000	6,600	49,000	49,000	0 210		1		1-452- 7
9.058-2-22		Robinson, Joyce	55,000	7,500	55,000	55,000	0 210		1		1-453- 1
9.082-5-13		Robinson, Kaymarie (LU)	42,000	6,600	42,000	42,000	0 210		1		1-452- 9
9.066-7-18		Robinson, Robert	128,000	24,200	128,000	128,000	0 210		1		1-261- 3
10.053-2-34.1		Robinson, Sharon M.	73,000	12,700	73,000	73,000	0 210		1		1-470- 9. 1
10.061-1-13.2		Rocheffort, Alan	75,000	7,300	75,000	75,000	0 210		1		1-620- 4. 3
9.058-4-41		Rocheffort, John L.	46,000	6,300	46,000	46,000	0 210		1		1-453- 6
9.074-10-15		Rockhill, Patricia M.	95,000	11,400	95,000	95,000	0 210		1		1-515- 7
9.082-2-5		Rode, Randy	42,000	6,800	42,000	42,000	0 210		1		1-154- 3
9.058-2-15		Rodriguez, Orlando	112,000	6,800	112,000	112,000	0 210		1		1-179- 5
9.058-2-18.1		Rodriguez, Orlando	3,800	1,400	3,800	3,800	0 312		1		1-596- 9
9.074-12-4		Rodriguez, Rhonda	63,000	6,300	63,000	63,000	0 210		1		1-310- 1
16.027-2-38		Rogers, Bradley J.	58,400	9,800	58,400	58,400	0 210		1		1-404- 6
9.074-4-8		Rogers, Patricia M.	134,000	27,600	134,000	134,000	0 210		1		1-563- 6
<b>Page Totals</b>		<b>Parcels</b>	37	2,559,600	402,800	2,550,600					

School District	405801	Massena 1	2014	-----	2015	-----	Res Prp	O	R	T	Account Nbr	
Parcel Id		Name	Total Av	Land Av	Total Av	Total Av	Pct Cls	C	S	S	C	
9.066-7-17		Rogers, Scott	105,000	21,900	105,000	105,000	0 210		1			1-513- 9
9.060-7-11		Rogers, Scott A.	48,000	6,200	48,000	48,000	0 220		1			1- 70- 5
9.060-11-38		Rolfe, Michelle	7,800	7,800	7,800	7,800	0 311		1			1- 70- 3
9.060-11-23		Rolfe, Michelle L.	93,000	12,900	93,000	93,000	0 210		1			1-517- 2
9.051-11-24		Rombough, Linda L (LU)	42,000	6,200	42,000	42,000	0 210		1			1-455- 3
9.057-3-2		Rombough, Richard	89,000	24,800	89,000	89,000	0 210		1			1-570- 8
9.042-8-3		Rombough, Steven M.	122,000	12,600	122,000	122,000	0 210		1			1-171- 9
9.042-8-4		Rombough, Steven M.	5,900	5,900	5,900	5,900	0 311		1			1-299- 2
9.042-8-26		Rombough, Steven M.	10,300	10,300	10,300	10,300	0 311		1			1-298- 7
9.068-7-18		Romeo, Catherine E.	66,000	6,300	66,000	66,000	0 210		1			1-439- 8
10.053-1-12		Romeo, John P.	84,000	11,100	84,000	84,000	0 210		1			1-162- 5
9.042-2-27		Romeo, Joseph R.	64,000	7,600	64,000	64,000	0 210		1			1- 58- 9
9.083-7-20		Romeo, Kay F.	62,300	7,000	62,300	62,300	0 220		1			1-208- 5
9.083-7-19		Romeo, Michael A.	67,000	8,100	67,000	67,000	0 210		1			1-141- 7
9.050-11-19		Romeo, Mona K.	58,000	6,200	58,000	58,000	0 210		1			1-254- 6
9.075-6-7		Romeo, Richard A.	78,000	6,500	78,000	78,000	0 210		1			1-457- 3
9.082-5-41		Romeo, Susan M.	63,800	6,800	63,800	63,800	0 210		1			1-274- 5
9.042-3-4		Romigh, Charles	48,000	6,700	48,000	48,000	0 210		1			1-361- 5
9.067-2-21		Rood, Hugh	26,000	9,000	26,000	26,000	0 481		1			1-556- 1
9.067-5-45		Root, John L.	45,000	15,100	45,000	45,000	0 210		1			1-546- 5
9.075-10-28		Root, Kevin L.	15,000	5,900	15,000	15,000	0 210		1			1- 96- 6
9.066-1-18		Rosario, Kenneth	91,500	19,500	91,500	91,500	0 210		1			1-384- 2
9.083-3-25		Rose, Jonathan	47,000	6,200	47,000	47,000	0 210		1			1-284- 7
9.040-1-1		Rose Hill Foundation	19,500	19,500	19,500	19,500	0 311		1			
9.049-4-3.1		Rose Hill Foundation Inc	118,600	118,600	118,600	118,600	0 322		8			
9.048-3-1		Rose Hill Foundation Inc.	19,500	19,500	19,500	19,500	0 311		1			
9.048-3-2		Rose Hill Foundation Inc.	19,500	19,500	19,500	19,500	0 311		1			
9.049-4-1		Rose Hill Foundation Inc.	1,607,300	67,400	1,607,300	1,607,300	0 642		8			1-625- 1
9.040-1-2		Rose Hill Foundation, INC	19,500	19,500	19,500	19,500	0 311		1			
9.066-4-12		Rosemyer, Tamara	88,000	16,100	88,000	88,000	0 210		1			1-566- 8
9.050-11-17		Ross, John	58,000	6,200	58,000	58,000	0 210		1			1-167- 8
9.050-4-30		Ross, Stanley W.	68,000	6,200	68,000	68,000	0 210		1			1-175- 9
9.059-13-20		Rosseter, Bob W.	67,000	19,900	67,000	67,000	0 210		1			1-273- 4
9.076-5-31		Roth, Donna M.	46,000	12,000	46,000	46,000	0 210		1			1-459- 2
9.059-6-21		Rotonde, Ross	65,000	15,500	65,000	65,000	0 210		1			1- 58- 8
9.050-5-18.11		Rottier, Louis M.	33,000	7,700	33,000	33,000	0 210		1			1-551- 4
9.050-5-33		Rounds, Ricky	55,000	7,400	55,000	55,000	0 210		1			1-469- 7
<b>Page Totals</b>		<b>Parcels</b>	37	3,622,500	585,600	3,622,500						

School District	405801	Massena 1	2014	-----	2015	-----	Res Prp	O	R	T	Account Nbr
Parcel Id		Name	Total Av	Land Av	Total Av	Total Av	Pct Cls	C	S	S	C
9.051-10-19		Rovito, Ashley M.	43,000	7,700	43,000	43,000	0 210		1		1- 77- 9
10.053-2-5.1		Rowe, Shawn C.	86,000	12,400	86,000	86,000	0 210		1		1-587- 1
9.067-11-7		Rowell, Michael S.	74,000	14,700	74,000	74,000	0 210		1		1-312- 3
9.075-10-37		Rowland, Nancy A.	63,000	6,700	63,000	63,000	0 210		1		1-286- 3
10.069-1-27		Roy, Lillian	90,000	14,600	90,000	90,000	0 210		1		1-585- 7
9.043-3-39		Rozon, James	61,000	6,900	61,000	61,000	0 210		1		1-438- 7
9.068-15-17		Rubado, David J.	6,600	6,600	6,600	6,600	0 311		1		1-382- 8
9.068-15-18		Rubado, David J.	56,000	6,600	56,000	56,000	0 210		1		1-382- 9
9.050-3-7		Rubado, Gerald W. Sr.	38,000	5,400	38,000	38,000	0 210		1		1-455- 4
9.075-10-19		Ruest, Cheryl	59,000	8,500	59,000	59,000	0 210		1		1-362- 6
9.051-9-14.2		Rufa, Brandy L.	58,000	6,600	58,000	58,000	0 210		1		1-476-1.2
9.066-4-30		Rufa, Paul	106,000	25,500	106,000	106,000	0 210		1		1- 3- 1
9.074-7-2		Rufa, Robert	76,000	21,900	76,000	76,000	0 210		1		1-462- 4
9.060-7-36		Rufa, Robert C.	59,000	6,100	59,000	59,000	0 210		1		1-201- 1
9.050-5-19		Rufa (LU), Nicodemo	37,000	6,400	37,000	37,000	0 210		1		1-551- 7
9.066-11-43		Rufa Family Trust	98,000	18,800	98,000	98,000	0 210		1		1-461- 4
9.057-2-25		Runions, Renee A.	73,000	23,000	73,000	73,000	0 210		1		1-398- 2
9.058-4-39		Rupert, Elizabeth M.	54,600	8,500	54,600	54,600	0 210		1		1-335- 1
9.068-11-2.1		Rusaw, Anthony	47,000	6,800	47,000	47,000	0 411		1		1-523- 8.1
9.068-11-9		Rusaw, Anthony	35,000	5,800	35,000	35,000	0 210		1		1-315- 9
9.068-11-3		Rusaw, Cecile	34,000	7,100	34,000	34,000	0 210		1		1-218- 5
9.066-3-11		Rusaw, Edward E.	137,000	21,000	137,000	137,000	0 210		1		1-169- 6
9.051-1-61		Rusaw, Heather J (LU)	39,000	6,700	39,000	39,000	0 210		1		1-200- 4
9.076-6-28		Rusello, Steven	78,000	12,700	78,000	78,000	0 210		1		1-151- 2
9.050-4-34		Rush, Austin	28,000	6,200	28,000	28,000	0 210		1		1-248- 6
9.068-3-25		Rush, Corey	59,000	6,500	59,000	59,000	0 210		1		1-183- 4
9.042-5-8		Rush, Dale S.	67,000	7,500	67,000	67,000	0 210		1		1- 52- 6
9.067-3-5		Rush, Jeffery M.	50,000	5,000	50,000	50,000	0 280		1		1-466- 6
9.066-2-3		Rush, Lawrence	61,000	17,100	61,000	61,000	0 210		1		1-572- 1
9.067-8-5		Rush, Robert Jr.	67,000	10,400	67,000	67,000	0 483		1		1-298- 3
9.067-12-19		Rush, Robert C. Jr..	66,000	7,100	66,000	66,000	0 210		1		1-564- 8
10.053-2-17		Rush, Roy	70,000	12,200	70,000	70,000	0 210		1		1-462- 5
9.058-1-12		Rushlow, Jason A.	66,000	11,100	66,000	66,000	0 210		1		1-206- 9
9.068-4-23		Russell, Alan Sr.	77,100	6,500	77,100	77,100	0 210		1		1-332- 3
9.068-13-25		Russell, Christopher J.	59,000	6,500	59,000	59,000	0 210		1		1-484- 3
9.083-4-35		Russell, Lisa H.	83,000	8,900	83,000	83,000	0 210		1		1- 66- 8
9.059-7-7		Russell, Marlene	41,000	6,900	41,000	41,000	0 210		1		1-365- 2
<b>Page Totals</b>		<b>Parcels</b>	37	2,302,300	378,900	2,302,300					



School District	405801	Massena 1	2014	-----	2015	-----	Res Prp	O	R	T	Account Nbr
Parcel Id		Name	Total Av	Land Av	Total Av	Total Av	Pct Cls	C	S	S	C
9.083-3-33		Russell, Myles	63,000	6,000	63,000	63,000	0 210		1		1-513- 5
9.084-2-3		Russell, Richard	9,300	9,300	9,300	9,300	0 311		1		1-131- 5
16.027-3-19		Russell, Wendell L.	36,000	4,800	36,000	36,000	0 210		1		1-462- 9
16.027-3-30		Russo, Salvatore	35,800	7,300	35,800	35,800	0 210		1		1-166- 1
9.058-2-24		Rutledge, Michelle L.	69,000	5,100	69,000	69,000	0 210		1		1-367- 7
9.042-6-8		Ryan, Amanda L.	42,000	6,700	42,000	42,000	0 210		1		1-318- 1
9.076-6-13		Ryan, James	60,000	10,800	60,000	60,000	0 210		1		1-412- 9
9.068-7-35.3		Ryan, Lannis J.	65,000	8,000	65,000	65,000	0 210		1		
9.067-12-2		Ryan, Leo H (LU)	59,000	14,800	59,000	59,000	0 210		1		1-511- 6
9.051-8-38		Ryan, Mark	48,000	6,300	48,000	48,000	0 220		1		8-617- 5
9.066-1-38		Ryan, Mark	151,000	24,000	151,000	151,000	0 210		1		1-125- 9
9.066-11-9		Ryan, Mary Sharon	89,000	17,100	89,000	89,000	0 210		1		1-349- 8
9.066-7-19		Saber, Carla (LU)	90,000	24,300	90,000	90,000	0 210		1		1-356- 4
9.058-4-1		Sacred Heart Church	48,400	48,400	48,400	48,400	0 695		8		8-622- 6
9.067-9-15.12		Sacred Heart Church	30,900	30,900	30,900	30,900	0 330		8		8-606- 5.2
9.075-2-2		Sacred Heart Church	450,500	20,300	450,500	450,500	0 620		8		8-621- 5
9.075-2-3		Sacred Heart Church	1,348,100	26,500	1,348,100	1,348,100	0 620		8		8-621- 4
9.075-2-4		Sacred Heart Church	460,200	26,500	460,200	460,200	0 620		8		8-621- 7
9.075-2-18		Sacred Heart Church	122,600	20,500	122,600	122,600	0 438		8		8-621- 9
9.075-2-19		Sacred Heart Church	1,318,600	31,000	1,318,600	1,318,600	0 620		8		8-621- 8
9.075-2-20		Sacred Heart Church	1,556,000	21,800	1,556,000	1,556,000	0 620		8		8-621- 6
9.083-3-12		Sainola, Peter	48,000	6,100	48,000	48,000	0 210		1		1- 38- 2
9.067-5-48		Sainola, Peter J.	30,000	6,600	30,000	30,000	0 210		1		1-200- 2
9.067-5-47		Sainola, Peter J. Jr.	45,000	6,600	45,000	45,000	0 210		1		1-222- 5
9.075-8-30		Sainola, Peter J. Jr.	46,000	7,600	46,000	46,000	0 210		1		1-459- 7
9.051-3-40		Salgado, Danielle	62,000	5,400	62,000	62,000	0 210		1		1-370- 9
9.068-2-16		Salgado, Joao Luis	43,000	3,700	43,000	43,000	0 220		1		8-619- 4
9.060-4-9		Salin Vending Corp	22,000	12,600	22,000	22,000	0 484		1		1-565- 2
9.083-2-5		Samphier, Ernest D.	75,000	7,000	75,000	75,000	0 210		1		1-289- 6
9.042-7-2		Samways, Connie J.	61,000	11,300	61,000	61,000	0 210		1		1-457- 1
9.067-8-1		Sandstone Development, LLC	76,700	76,700	76,700	76,700	0 330		1		8-616- 7
9.067-8-2		Sandstone Development, LLC	22,100	22,100	22,100	22,100	0 330		1		8-616- 8
9.067-8-31		Sandstone Development, LLC	40,000	40,000	40,000	40,000	0 330		1		1-522- 3
9.067-8-32		Sandstone Development, LLC	14,300	14,300	14,300	14,300	0 330		1		1-567- 6
9.067-8-33		Sandstone Development, LLC	23,300	21,800	23,300	23,300	0 438		1		8-617- 1
9.043-2-19		Sandvoss, Helga	41,000	6,900	41,000	41,000	0 210		1		1-505- 9
9.068-7-28		Sanford, Matthew D.	35,000	6,300	35,000	35,000	0 210		1		1-274- 4
<b>Page Totals</b>		<b>Parcels</b>	37	6,836,800	625,400	6,836,800					

School District	405801	Massena 1	2014	-----	2015	-----	Res Prp	O	R	T	Account Nbr
Parcel Id		Name	Total Av	Land Av	Total Av	Total Av	Pct Cls	C	S	S	C
9.066-1-22		Sanghi, Harishankar	142,000	37,800	142,000	142,000	0 210	W	1		1-527- 8
9.066-1-23		Sanghi, Harishankar	8,000	8,000	8,000	8,000	0 311		1		1-527- 9
9.068-12-24		Santagata, Sheri (LC)	53,000	6,500	53,000	53,000	0 210		1		1-145- 2
9.051-10-11		Santagata, Wayne W.	63,000	6,500	63,000	63,000	0 210		1		1-123- 4
9.051-10-12		Santagata, Wayne W.	3,000	3,000	3,000	3,000	0 311		1		1-123- 5
9.059-4-31		Sardegna, John (LU) M.	25,000	6,900	25,000	25,000	0 210		1		1- 39- 6
9.059-6-20		Sattaboot, Ubonone	35,000	15,500	35,000	35,000	0 230		1		1-205- 6
9.059-7-19		Sattaboot, Ubonone	55,000	8,300	55,000	55,000	0 210		1		1-293- 6
9.068-9-23		Sauve, Jack R.	65,000	6,200	65,000	65,000	0 210		1		1-472- 1
9.068-8-4		Sauve, Michelle A.	43,000	6,200	43,000	43,000	0 210		1		1-374- 4
9.068-13-23		Sauve, Rachel J.	57,000	6,500	57,000	57,000	0 210		1		1-247- 3
9.058-2-29		Savage, Thomas D.	49,000	7,200	49,000	49,000	0 210		1		1-145- 8
9.067-12-10		Sawinski, Scott J.	38,000	5,600	38,000	38,000	0 210		1		1-466- 3
9.075-5-10		Saxby, Josie	35,000	6,700	35,000	35,000	0 210		1		1-176- 3
9.050-2-23		Schafer, Brian A.	83,000	12,500	83,000	83,000	0 210		1		1-473- 2
9.068-14-23		Schantz, Alicia M.	74,000	6,700	74,000	74,000	0 210		1		1-383- 5
9.068-3-3		Scharf, Thomas M.	115,000	16,300	115,000	115,000	0 210		1		1-124- 1
9.059-3-20		Schmenkel, Freida	72,000	6,400	72,000	72,000	0 220		1		1-405- 9
9.075-5-19		Schmenkel, Frieda	61,000	6,700	61,000	61,000	0 220		1		1-334- 7
9.066-4-16		Schmidt, John J.	90,000	15,000	90,000	90,000	0 210		1		1-388- 1
9.051-11-8		Schneider, John D. Jr.	53,000	6,200	53,000	53,000	0 210		1		1-352- 5
9.050-2-7		Schneider, Nancy	58,000	12,300	58,000	58,000	0 210		1		1-132- 5
9.051-11-13		Schneider, Rudolph	45,000	6,200	45,000	45,000	0 210		1		1-511- 8
9.059-4-10		Schofell, Leroy	62,000	6,700	62,000	62,000	0 210		1		1-542- 6
9.068-8-26		Schuler, Kathryn	77,000	7,500	77,000	77,000	0 210		1		1-131- 2
9.058-2-42		Schultheis, Joseph	33,000	7,000	33,000	33,000	0 210		1		1-251- 7
10.061-3-32		Schwardfigure, Leroy T.	35,000	6,800	35,000	35,000	0 210		1		1-474- 1
9.067-3-35		Schwartz, Phillip	211,000	39,400	211,000	211,000	0 482		1		1-474- 2
9.067-3-41		Schwartz, Phillip	256,000	37,800	256,000	256,000	0 464		1		1-474- 4
9.068-8-3		Scott, Billie Ann	53,000	6,200	53,000	53,000	0 210		1		1-245- 5
9.043-3-38		Scott, Dale	55,000	7,700	55,000	55,000	0 210		1		1-101- 6
9.067-6-29		Scott, Janet	58,000	16,800	58,000	58,000	0 210		1		1- 22- 8
9.060-3-22		Scott, Jimmie (LC)	55,000	5,200	55,000	55,000	0 210		1		1-420- 2
9.075-10-26		Scott, Linda M.	56,000	6,600	56,000	56,000	0 210		1		1-373- 3
9.042-2-20		Scott, Milton	50,000	6,700	50,000	50,000	0 210		1		1-475- 4
9.066-1-53		Scott, Shawn	160,000	27,200	160,000	160,000	0 210		1		1- 8- 7
9.058-6-15		Scott, Shawn R.	37,000	8,400	37,000	37,000	0 210		1		1-319- 7
<b>Page Totals</b>		<b>Parcels</b>	37	2,520,000	409,200	2,520,000					

School District	405801	Massena 1	2014	-----	2015	-----	Res Prp	O	R	T	Account Nbr
Parcel Id		Name	Total Av	Land Av	Total Av	Total Av	Pct Cls	C	S	C	
9.074-2-27		Scruggs, Carl R.	210,000	26,300	210,000	210,000	0 210		1		1-397- 3
9.066-3-18		Scruggs, Elsie G.	114,000	24,200	114,000	114,000	0 210		1		1-475- 8
9.050-11-6		Scully, Cynthia R.	43,000	8,400	43,000	43,000	0 210		1		1-515- 5
9.050-11-24		Scully, Cynthia R.	69,000	6,100	69,000	69,000	0 210		1		1-357- 8
9.067-2-19.1		Seacomm Fed Credit Union	472,000	42,100	472,000	472,000	0 461		1		1- 74- 4
9.067-2-12		Seacomm Federal Credit Union	28,200	24,100	28,200	28,200	0 438		1		1-486- 4
9.068-2-26		Seaman, Jennifer E.	47,000	6,600	47,000	47,000	0 210		1		1-313- 4
9.068-2-27		Seaman, Jennifer E.	2,800	2,800	2,800	2,800	0 311		1		1-313- 5
16.027-2-41		Sears, Charles W.	73,350	73,350	73,350	73,350	0 311		1		1-202-1.11
9.067-7-13		Sears, Lisa	108,000	20,300	108,000	108,000	0 210		1		1-554- 8
9.068-7-42		Seavey-Barnes, Jocelyn	90,000	8,100	90,000	90,000	0 210		1		1-217- 2
9.067-1-15		Seaway Community F.C.U.	99,000	30,100	99,000	99,000	0 462		1		1-217- 1
9.068-11-22.1		Seaway Community FCU	1,258,750	252,000	1,758,750	1,758,750	0 461		1		1-588- 1. 2
16.027-4-2.2		Seaway Timber Harvesting		2,500	2,500	2,500	0 330		1		
* 16.027-4-2		Seaway Timber Harvesting, Inc	31,100	31,100	31,100	31,100	0 340		1		1-202-1.2
16.027-4-2.1		Seaway Timber Harvesting, Inc		31,100	31,100	31,100	0 340		1		1-202-1.2
* 16.027-4-1		Seaway Timber Harvesting, Inc.	195,100	33,100	195,100	195,100	0 710		1		1-202-1.1
16.027-4-1.1		Seaway Timber Harvesting, Inc.		33,100	195,100	195,100	0 710		1		1-202-1.1
9.066-7-24		Secours, Roger E. Jr.	140,000	26,700	140,000	140,000	0 210		1		1-558- 2
9.057-8-10		Secretary of HUD	71,000	10,800	71,000	71,000	0 210		1		1- 67- 8
9.051-8-9		Sedlock, Joseph	70,000	6,000	70,000	70,000	0 210		1		1-477- 4
16.027-2-49		Seeber, Herbert	85,300	19,600	85,300	85,300	0 210	W	1		1-202-1.18
9.083-4-17		Seguin, Dave	19,000	5,900	19,000	19,000	0 210		1		1-455- 6
9.050-5-26		Seguin, David	45,000	4,900	45,000	45,000	0 210		1		1-317- 6
9.051-2-22		Seguin, David	30,000	5,600	30,000	30,000	0 210		1		1-139- 3
9.059-4-29.1		Seguin, David	61,000	7,700	61,000	61,000	0 411		1		1- 24- 4
9.059-7-32		Seguin, David	47,000	5,500	47,000	47,000	0 230		1		1-182- 3
9.059-7-33		Seguin, David	3,700	3,700	3,700	3,700	0 311		1		1-182- 4
9.059-8-9		Seguin, David	45,000	5,500	45,000	45,000	0 210		1		1-277- 7
9.060-2-21		Seguin, David	37,000	5,200	37,000	37,000	0 220		1		1-372- 4
9.067-3-16		Seguin, David	32,000	4,200	32,000	32,000	0 210		1		1-462- 8
9.050-5-8		Seguin, David P.	16,000	6,700	16,000	16,000	0 270		1		1- 42- 3
9.051-2-23		Seguin, David P.	39,000	5,600	39,000	39,000	0 210		1		1-578- 2
9.051-3-47		Seguin, David P.	43,000	5,500	43,000	43,000	0 220		1		1-120- 9
9.058-3-36		Seguin, David P.	55,000	5,100	55,000	55,000	0 220		1		1-581- 9
9.059-7-8		Seguin, David P.	2,700	2,700	2,700	2,700	0 311		1		1-415- 2
9.059-8-24		Seguin, David P.	58,200	14,900	58,200	58,200	0 411		1		1-352- 6
<b>Page Totals</b>		<b>Parcels</b>	35	3,515,000	742,950	4,243,700					

School District	405801	Massena 1	2014	-----	2015	-----	Res Prp	O	R	T	Account Nbr	
Parcel Id		Name	Total Av	Land Av	Total Av	Total Av	Pct Cls	C	S	S	C	
9.060-8-26		Seguin, David P.	26,000	5,200	26,000	26,000	0 210		1			1- 36- 2
9.060-9-14.1		Seguin, David P.	59,000	16,300	59,000	59,000	0 483		1			1-493- 2.1
9.066-2-25		Seguin, David P.	76,500	17,700	76,500	76,500	0 230		1			1-560- 7
9.067-5-9		Seguin, David P.	121,000	22,900	121,000	121,000	0 411		1			1- 51- 8
9.067-8-6		Seguin, David P.	45,000	14,800	45,000	45,000	0 220		1			1-371- 6
9.075-3-49		Seguin, David P.	78,000	15,300	78,000	78,000	0 483		1			1-555- 3
9.075-7-23		Seguin, David P.	91,000	23,000	91,000	91,000	0 411		1			1-168- 5
16.027-2-28		Seguin, David P.	30,000	11,200	30,000	30,000	0 442		1			1- 11- 6
16.027-2-29		Seguin, David P.	40,000	8,800	40,000	40,000	0 330		1			1-497- 1
16.027-2-30		Seguin, David P.	56,000	8,900	56,000	56,000	0 220		1			1-497- 2
16.027-2-31		Seguin, David P.	50,000	6,600	50,000	50,000	0 210		1			1-492- 1
16.027-2-32		Seguin, David P.	71,900	6,000	71,900	71,900	0 280		1			1-492- 2
16.027-2-33		Seguin, David P.	35,000	7,500	35,000	35,000	0 449		1			1-492- 3
16.027-2-35		SEGUIN, DAVID P.	8,400	5,700	8,400	8,400	0 312		1			1-491- 9
16.027-2-36		Seguin, David P.	25,000	6,000	25,000	25,000	0 442		1			1-463- 3
16.027-3-26		Seguin, David P.	30,000	9,300	30,000	30,000	0 220		1			1-213- 8
9.043-2-59		Seguin, Rick	53,000	6,700	53,000	53,000	0 210		1			1-275- 9
9.059-3-22.1		Seguin, Rick	52,000	6,300	52,000	52,000	0 210		1			1- 47- 4
9.051-1-59		Seguin, Rick W.	38,500	6,700	38,500	38,500	0 210		1			1-495- 4
9.076-6-26		Seguin, Thomas	79,600	11,800	79,600	79,600	0 210		1			1-119- 2
9.042-1-37		Seguin, Wayne	180,000	27,500	180,000	180,000	0 210		1			1-446-4.12
9.066-7-27		Seguin, William L.	124,000	23,000	124,000	124,000	0 210		1			1-124- 8
9.051-8-10		Selleck, Leon S.	65,000	6,400	65,000	65,000	0 210		1			1-229- 2
9.059-4-3		Sequin, Brenda	58,000	15,500	58,000	58,000	0 210		1			1- 37- 8
9.052-1-24		Sequin, David	35,000	5,400	35,000	35,000	0 210		1			1-392- 6
9.059-7-15.1		Serabian, Excelsa P.	4,500	4,500	4,500	4,500	0 311		1			1-333- 5. 2
9.059-12-28		Serabian, Excelsa P.	7,000	7,000	7,000	7,000	0 438		1			1-480- 1
9.059-12-29		Serabian, Excelsa P.	56,000	22,800	56,000	56,000	0 484		1			1-333- 4
9.059-12-30		Serabian, Excelsa P.	85,000	8,200	85,000	85,000	0 482		1			1-333- 3.1
9.051-5-19		Serabian, John (Estate)	23,000	5,000	23,000	23,000	0 210		1			1-522- 6
9.074-6-24		Serabian, Rosemary (LU)	111,000	24,000	111,000	111,000	0 210		1			1-480- 2
9.050-7-5		Serguson, Eric J.	66,000	10,800	66,000	66,000	0 210		1			1-179- 3
9.076-3-7		Serguson, Karl	45,000	6,700	45,000	45,000	0 210		1			1-129- 3
9.076-5-7		Serguson, Patrick	62,300	9,900	62,300	62,300	0 210		1			1-176- 8
10.061-3-21		Serguson, Teresa K.	36,000	5,500	36,000	36,000	0 210		1			1-481- 3
9.059-13-35		Servage, Bonnie	69,000	15,500	69,000	69,000	0 210		1			1-156- 2
9.066-9-8		Serviss, Bruce A.	178,000	33,800	178,000	178,000	0 210		1			1-626- 8
<b>Page Totals</b>		<b>Parcels</b>	37	2,270,700	448,200	2,239,500						

School District	405801	Massena 1	2014	-----	2015	-----	Res Prp	O	R	T	Account Nbr
Parcel Id		Name	Total Av	Land Av	Total Av	Total Av	Pct Cls	C	S	S	C
9.075-5-26		Serviss, James	52,000	6,700	52,000	52,000	0 210		1		1- 10- 2
9.075-5-27		Serviss, James	112,000	6,700	112,000	112,000	0 280		1		1-188- 1
10.053-2-33		Serviss, Kenneth	76,000	11,800	76,000	76,000	0 210		1		1-264- 3
9.050-4-35		Serviss, Timothy Charles Sr..	49,000	6,200	49,000	49,000	0 210		1		1-481- 7
9.050-4-40		Serviss, Timothy Charles Sr..	46,000	6,700	46,000	46,000	0 210		1		1-298- 5
9.050-4-36		Serviss (LU), Kenneth H. Sr..	55,000	6,200	55,000	55,000	0 210		1		1-481- 8
9.060-6-24		Shabitai, Fariba	34,000	5,000	34,000	34,000	0 210		1		1-525- 8
9.067-5-30		Shadle, Les A.	44,000	6,300	44,000	44,000	0 230		1		1-430- 1
9.067-5-31		Shadle, Les A.	30,000	6,500	30,000	30,000	0 210		1		1-298- 4
10.069-2-1		Shaffer w/LU, Ruth E.	82,000	34,500	82,000	82,000	0 210	W		1	1- 36- 6
9.074-4-20		Shambo, Andrea	91,000	24,000	91,000	91,000	0 210		1		1-117- 8
9.067-12-23		Shambo, Dianne	62,000	6,700	62,000	62,000	0 210		1		1-482- 4
9.059-8-28		Sharlow, Dorothy A (LU)	43,000	6,200	43,000	43,000	0 210		1		1-353- 1
9.057-1-17		Sharlow, Eric S.	80,000	24,600	80,000	80,000	0 210		1		1-485- 9
9.074-8-3		Sharlow, Francis (LU) E.	87,000	26,800	87,000	87,000	0 210		1		1-486- 1
9.060-2-14		Sharlow, Francis E (LU)	34,000	5,200	34,000	34,000	0 210		1		1-483- 8
9.082-5-45		Sharlow, Gary W.	51,500	6,800	51,500	51,500	0 210		1		1-483- 9
9.066-4-18		Sharlow, Gerald P.	92,000	16,000	92,000	92,000	0 210		1		1- 97- 7
9.043-3-31		Sharlow, Janice M (LU)	57,000	6,700	57,000	57,000	0 210		1		1-216- 2
10.069-1-16		Sharlow, Julie A.	90,000	14,000	90,000	90,000	0 210		1		1-483- 2
9.075-4-29		Sharlow, Kevin J.	86,000	6,700	86,000	86,000	0 210		1		1-244- 9
9.068-16-14		Sharlow, Mark R.	53,000	6,400	53,000	53,000	0 210		1		1- 38- 5
9.057-2-29		Sharlow, William	82,000	22,800	82,000	82,000	0 210		1		1-153- 4
9.074-5-7		Sharp, Gregory	94,000	24,000	94,000	94,000	0 210		1		1-331- 1
9.074-14-11		Sharp, Scott G.	105,000	22,100	105,000	105,000	0 210		1		1-214- 6
9.059-2-16		Sharpe, Jodi L.	62,000	5,700	62,000	62,000	0 210		1		1-223- 2
9.059-2-17.1		Sharpe, Jodi L.	3,000	3,000	3,000	3,000	0 311		1		1- 85- 5
9.075-3-6		Sharpsten, Doris B.	103,000	23,000	103,000	103,000	0 210		1		1-485- 4
9.060-8-17		Shatraw, James	36,000	5,200	36,000	36,000	0 210		1		1-401- 2
9.058-4-35		Shattuck, Maurice	35,000	5,400	35,000	35,000	0 210		1		1-312- 2
9.067-9-1		Sheehan, John	117,000	20,200	117,000	117,000	0 210		1		1-486- 9
9.083-4-23		Sheehan, John	69,000	8,100	69,000	69,000	0 411		1		1-570- 5
9.067-2-22		Sheehan, John P.	55,000	12,900	55,000	55,000	0 481		1		1-512- 2
9.074-6-27		Sheehan, Mark	127,600	23,600	127,600	127,600	0 210		1		1-273- 1
9.051-4-27		Sheets, Brandon L.	50,000	6,000	50,000	50,000	0 210		1		1-411- 3
9.043-2-30		Sheets, James G.	45,000	6,900	45,000	45,000	0 210		1		1-487- 9
9.042-11-20		Sherburne, Jason A.	58,000	8,000	58,000	58,000	0 210		1		1-195- 9
<b>Page Totals</b>		<b>Parcels</b>	37	2,448,100	443,600	2,448,100					

School District	405801	Massena 1	2014	-----	2015	-----	Res Prp	O	R	T	Account Nbr
Parcel Id		Name	Total Av	Land Av	Total Av	Total Av	Pct Cls	C	S	S	C
9.076-3-10		Shields, Gregory A.	62,000	8,600	62,000	62,000	0 210		1		1-126- 5
9.050-1-16		Shinnock Living Trust	76,000	12,200	76,000	76,000	0 210		1		1-448- 5
9.050-7-18		Shinnock Living Trust	81,000	13,100	81,000	81,000	0 210		1		1-488- 6
9.050-7-19		Shinnock Living Trust	12,400	12,400	12,400	12,400	0 311		1		1-460- 4
9.057-9-11		Shoen, Kevin	11,500	11,500	11,500	11,500	0 311		1		1-488- 9
9.058-5-30		Shoen, Kevin	34,000	8,300	34,000	34,000	0 210		1		1-488- 8
9.058-5-12		Shoen, Kevin J.	26,000	14,100	26,000	26,000	0 210	W	1		1-305- 9
9.042-1-3.1		Shoen, Mackenzie	95,000	15,900	95,000	95,000	0 210		1		1-489- 3
9.059-6-42		Shope, Jarred M.	80,000	15,500	80,000	80,000	0 210		1		1-553- 1
9.058-2-49		Shope, Justin L.	70,000	7,900	70,000	70,000	0 210		1		1-238- 5
9.068-14-37		Shope, Patricia	56,000	6,700	56,000	56,000	0 210		1		1-449- 9
9.068-14-38		Shope, Stanley L.	6,100	6,100	6,100	6,100	0 311		1		1-450- 1
9.042-6-6		Shutts, Nicholas W.	58,000	7,100	58,000	58,000	0 210		1		1-212- 2
9.083-2-24.1		Shutts, William F.	93,000	7,100	93,000	93,000	0 210		1		1-312- 5
9.057-8-11		Siddon, Brenda S.	59,000	10,800	59,000	59,000	0 210		1		1- 17- 6
9.050-2-19		Siddon, Mari Jo	66,000	12,400	66,000	66,000	0 210		1		1-404- 9
9.059-5-26		Siddon, Toni L.	73,000	15,500	73,000	73,000	0 210		1		1- 40- 2
9.074-10-9		Sienkiewicz, Alicia L.	66,000	12,700	66,000	66,000	0 210		1		1-395- 4
9.066-4-15		Sienkiewicz, Heather L Young	78,000	16,900	78,000	78,000	0 210		1		1-560- 5
9.042-7-14		Sienkiewicz, Jennifer C.	56,500	6,700	56,500	56,500	0 210		1		1-455- 1
9.058-1-2.24		Sieradski, Barney	2,500	2,500	2,500	2,500	0 311		1		
9.058-1-14		Sieradski, Barney	83,000	10,400	83,000	83,000	0 210		1		1-477- 2
9.051-1-64		Silver, Rodney	43,000	6,700	43,000	43,000	0 210		1		1-422- 6
9.058-3-27		Silver Rose Realty, Inc.	122,000	14,500	122,000	122,000	0 482		1		1-465- 1
9.058-6-1.3		Silver Rose Realty, Inc.	500	500	500	500	0 311		1		1-247- 7
9.068-3-30		Simiennyk, Adam	77,000	6,500	77,000	77,000	0 210		1		1-325- 2
16.027-2-44		Simpson, David	78,300	19,600	78,300	78,300	0 210	W	1		1-202-1.13
10.061-3-31		Simpson, Jesse W.	33,000	5,500	33,000	33,000	0 220		1		1- 46- 5
10.053-2-16		Simpson, Raymond	70,000	12,200	70,000	70,000	0 210		1		1-475- 3
9.043-3-16		Simpson, Stephanie L.	54,000	6,700	54,000	54,000	0 210		1		1-431- 2
9.084-2-38		Simpson, Thomas	56,000	10,300	56,000	56,000	0 210		1		1-442- 3
9.050-6-16		Simser, Debra	65,000	7,800	65,000	65,000	0 210		1		1-101- 8
9.050-6-17		Simser, Diane	64,000	9,200	64,000	64,000	0 220		1		1-492- 8
9.058-2-53		Singleton, Walter	62,000	9,300	62,000	62,000	0 210		1		1- 43- 5
9.075-4-17		Skinner, Ronald	37,000	6,600	37,000	37,000	0 210		1		1-553- 2
9.059-4-23.1		Skinstitch Mngmnt Group, LLC	180,000	27,200	180,000	180,000	0 464		1		1- 54- 7
9.060-4-15		Skomsky, Peter	35,000	18,100	35,000	35,000	0 483		1		1-452- 8
<b>Page Totals</b>		<b>Parcels</b>	37	2,221,800	395,100	2,221,800					

School District	405801	Massena 1	2014	-----	2015	-----	Res Prp	O	R	T	Account Nbr
Parcel Id		Name	Total Av	Land Av	Total Av	Total Av	Pct Cls	C	S	S	C
9.050-8-1		Skomsky, Valerie A.	120,000	11,300	120,000	120,000	0 210		1		1-148- 7
9.050-11-14		Skonieczny, Edward J.	55,000	6,900	55,000	55,000	0 210		1		1-134- 2
16.027-4-5		Skywater-Massena LLC	418,200	30,700	418,200	418,200	0 710		1		1-202-1.5
9.075-5-25		Slack, Jeffrey B.	76,000	8,600	76,000	76,000	0 210		1		1-201- 8
9.058-3-14		Slack, Paula A.	32,000	6,100	32,000	32,000	0 210		1		1-237- 9
9.074-6-26		Slater, Kathleen	98,000	24,000	98,000	98,000	0 210		1		
9.059-9-23		Slavin, Albert	16,300	15,300	16,300	16,300	0 438		1		1-323- 1
9.059-9-24		Slavin, Albert	18,400	17,400	18,400	18,400	0 438		1		1-322- 9
9.066-11-12		Slavin, Albert	84,000	17,500	84,000	84,000	0 210		1		1-494- 4
9.059-9-22		Slavins Furniture	16,300	10,800	16,300	16,300	0 484		1		1-401- 6
10.069-1-26		Sleister, Kay H.	70,000	13,100	70,000	70,000	0 210		1		1-297- 7
658.001-9999-701.360/1881		SLIC Network Solutions Inc	6,077	0	6,077	6,077	0 836		6		
555.022-20-1		SLIC Network Solutions Inc.	69,859	0	66,173	66,173	0 836		5		
9.067-8-20		Slyman, Robert	61,000	21,000	61,000	61,000	0 210		1		1-522- 5
9.074-10-13		Small, Elwood	76,000	12,400	76,000	76,000	0 210		1		1- 65- 8
9.057-8-21		Small, Jeffrey	60,000	10,400	60,000	60,000	0 210		1		1-182- 7
* 9.058-5-32		Small, Robert	48,000	6,300	48,000	48,000	0 210		1		1-531- 4
9.058-5-32.1		Small, Robert		13,400	55,100	55,100	0 210		1		1-531- 4
* 9.058-5-33		Small, Robert	2,900	2,900	2,900	2,900	0 311		1		1- 17- 8
* 9.058-5-34		Small, Robert	4,200	4,200	4,200	4,200	0 311		1		1- 17- 9
9.068-17-29		Smith, Angela	70,000	6,700	70,000	70,000	0 210		1		1-383- 6
9.067-3-33.1		Smith, Bruce G.	178,000	24,100	178,000	178,000	10 482		1		1-101- 7
9.042-3-3		Smith, Bryan	60,000	6,700	60,000	60,000	0 210		1		1-115- 7
9.067-4-9		Smith, Cecile O.	40,000	6,800	40,000	40,000	0 280		1		1-552- 4. 2
9.067-4-11		Smith, Cecile O.	4,000	4,000	4,000	4,000	0 311		1		1-552- 4. 1
9.076-2-9		Smith, Christopher E.	65,900	8,200	65,900	65,900	0 210		1		1-263- 4
9.066-3-9.1		Smith, David	72,000	18,600	72,000	72,000	0 210		1		1-167- 6
9.074-10-7		Smith, Edward G. II.	91,000	10,400	91,000	91,000	0 210		1		1-432- 6
9.068-7-40		Smith, George J.	59,000	7,700	59,000	59,000	0 210		1		1-509- 7
9.068-11-12		Smith, James	37,000	5,500	37,000	37,000	0 210		1		1- 95- 4
9.050-4-32		Smith, Jason L.	60,000	6,200	60,000	60,000	0 210		1		1-438- 8
9.066-7-9		Smith, John	176,000	27,100	176,000	176,000	0 210		1		1-147- 8
9.067-2-10		Smith, Jonathan	77,000	7,800	77,000	77,000	0 210		1		1-100- 7
9.076-3-8		Smith, Joyce	61,000	7,600	61,000	61,000	0 210		1		1-495- 9
9.068-4-28		Smith, Krystal L.	65,000	6,500	65,000	65,000	0 210		1		1-459- 4
9.068-4-8		Smith, Lawrence (LC)	47,000	5,400	47,000	47,000	0 210		1		1-273- 3
9.075-3-31		Smith, Linda	55,000	7,300	55,000	55,000	0 210		1		1-242- 9
<b>Page Totals</b>		<b>Parcels</b>	34	2,495,036	385,500	2,546,450					

School District	405801	Massena 1	2014	-----	2015	-----	Res Prp	O	R	T	Account Nbr
Parcel Id		Name	Total Av	Land Av	Total Av	Total Av	Pct Cls	C	S	S	C
9.051-3-54		Smith, Marcy (LC)	32,000	5,500	32,000	32,000	0 210		1		1-365- 7
9.051-3-55		Smith, Marcy LC)	2,500	2,500	2,500	2,500	0 311		1		1-365- 6
9.073-11-1		Smith, Megan E.	169,000	30,400	169,000	169,000	0 210		1		1-406- 3
9.075-10-11		Smith, Michele R.	58,000	6,700	58,000	58,000	0 210		1		1-159- 9
9.067-4-6		Smith, Patrick A.	68,000	9,400	68,000	68,000	0 483		1		1-502- 5
9.067-5-4		Smith, Patrick A.	50,000	7,600	50,000	50,000	0 210		1		1-542- 9
9.068-12-14		Smith, Patrick A.	19,000	6,500	19,000	19,000	0 270		1		1-281- 1
9.075-10-13		Smith, Patrick W.	73,000	6,700	73,000	73,000	0 210		1		1-500- 9
9.060-8-20		Smith, Patrick A.	28,000	5,200	28,000	28,000	0 210		1		1- 20- 7
9.059-13-16		Smith, Philip W.	65,000	15,500	65,000	65,000	0 210		1		1-519- 4
9.060-11-39.1		Smith, Philip W.	56,000	9,100	56,000	56,000	0 210		1		
9.059-13-10		Smith, Richard	48,000	5,200	48,000	48,000	0 210		1		1-501- 1
9.075-7-38		Smith, Richard P.	89,000	27,000	89,000	89,000	0 210		1		1-203- 9
9.074-12-12		Smith, Richard W.	86,000	21,800	86,000	86,000	0 210		1		1-516- 6
9.042-6-5		Smith, Robert	37,000	7,300	37,000	37,000	0 210		1		1-501- 3
9.060-6-14		Smith, Ryan V.	28,000	5,200	28,000	28,000	0 210		1		1- 50- 9
9.060-6-15		Smith, Ryan V.	65,000	5,200	65,000	65,000	0 210		1		1-474- 9
9.067-5-46		Smith, Sean P.	47,000	6,600	47,000	47,000	0 210		1		1-499- 3
9.066-12-9		Smith, Sheena T.	69,000	18,600	69,000	69,000	0 220		1		1-267- 9
9.074-4-3		Smith, Stephen D.	124,000	24,000	124,000	124,000	0 210		1		1-499- 9
9.051-6-14		Smith, Steve	50,000	5,600	50,000	50,000	0 210		1		1-437- 3
9.067-6-28		Smith, Tim (LC) D.	58,000	16,800	58,000	58,000	0 210		1		1-567- 2
9.060-8-51		Smith, Walter as Trustee	900	900	900	900	0 438		1		
9.067-9-21		Smith Wm L Hardware Corp	75,300	13,600	75,300	75,300	0 482		1		1-502- 3
9.068-10-7		Smith (LC), Judy	47,000	6,900	47,000	47,000	0 210		1		1- 56- 8
9.067-9-17		Smith (LU), Elizabeth T.	65,000	15,700	65,000	65,000	0 210		1		1-500- 5
9.067-5-8		Smith Family Trust	30,000	15,800	30,000	30,000	0 210		1		1-502- 7
9.060-8-6		Smith Walter As Trustee &	255,000	32,000	255,000	255,000	0 541		1		1-498- 1
9.057-8-24		Smith-Weller, Nancy	165,000	11,700	165,000	165,000	0 220		1		1-104- 3
9.058-2-27		Smith-Weller, Nancy	52,000	7,200	52,000	52,000	0 220		1		1-324- 8
9.058-2-28		Smith-Weller, Nancy	38,000	7,200	38,000	38,000	0 484		1		1-324- 7
9.051-5-20		Smithers, Jody L.	60,000	5,800	60,000	60,000	0 210		1		1-127- 3
9.057-1-8		Smoke, Julie A.	148,000	25,600	148,000	148,000	0 210		1		1-535- 2
9.057-8-17		Smoke, Taylor R.	110,000	12,300	110,000	110,000	0 210		1		1-213- 7
9.042-3-11		Smutz, Amber N.	32,000	6,900	32,000	32,000	0 210		1		1-453- 2
9.066-7-20		Smythe, Brian M.	91,000	21,900	91,000	91,000	0 210		1		1-260- 9
9.067-5-36		Snell, Carla J.	70,000	15,000	70,000	70,000	0 210		1		1-374- 5
<b>Page Totals</b>		<b>Parcels</b>	37	2,560,700	446,900	2,560,700					



School District	405801	Massena 1	2014	-----	2015	-----	Res Prp	O	R	T	Account Nbr	
Parcel Id		Name	Total Av	Land Av	Total Av	Total Av	Pct Cls	C	S	S	C	
9.059-3-34		Snell, Gerald Jr..	27,000	6,400	27,000	27,000	0 210		1			1- 44- 5
9.059-7-20		Snell, Gerald F. Jr..	28,000	6,400	28,000	28,000	0 210		1	R		1- 38- 4
9.060-2-15		Snell, Gerald F. Jr..	11,000	5,200	11,000	11,000	0 210		1			1- 57- 5
9.076-5-18		Snider, Andrew	59,600	9,900	59,600	59,600	0 210		1			1-513- 8
9.074-10-16		Snider, Brian	72,000	10,800	72,000	72,000	0 210		1			1-369- 5
9.050-8-2		Snider, JoAnn B.	66,000	9,500	66,000	66,000	0 210		1			1-418- 6
9.067-5-15		Snider, Richard	52,000	16,800	52,000	52,000	0 210		1			1-504- 5
9.067-12-30		Snider, Richard	1,000	1,000	1,000	1,000	0 311		1			1-503- 8
9.067-12-31		Snider, Richard	2,000	2,000	2,000	2,000	0 311		1			1-466- 4
9.082-5-6		Snider, Robert L.	42,000	7,200	42,000	42,000	0 210		1			1-127- 9
9.075-7-29.12		Snider, Thomas J.	295,000	29,400	295,000	295,000	0 464		1			1-627- 5
9.067-5-25.1		Snider (LU), Mark H.	59,000	8,600	59,000	59,000	0 210		1			1-503- 9
9.059-5-6		Snow, Paula	67,000	14,100	67,000	67,000	0 210		1			1-568- 9
9.075-4-22		Snyder, Bryan H.	81,000	6,700	81,000	81,000	0 210		1			1-345- 6
9.068-10-11		Snyder, Lawrence	57,000	5,900	57,000	57,000	0 210		1			1-186- 1
9.050-5-15		Snyder, Lori	56,700	15,800	56,700	56,700	0 210		1			1-240- 5
9.059-5-2		Snyder, Richard A.	79,000	14,100	79,000	79,000	0 210		1			1-386- 6
9.042-4-55		Sokolowski, Francine	60,000	7,200	60,000	60,000	0 210		1			1-377- 2
9.066-11-19		Sommerfield, William	77,000	17,500	77,000	77,000	0 210		1			1- 41- 2
9.068-13-14		Sorensen, Lisa A.	47,000	6,500	47,000	47,000	0 210		1			1-459- 3
9.050-7-4		Sosville, Scott	65,000	10,800	65,000	65,000	0 210		1			1-315- 4
9.083-9-7		Soutar, Andrew	57,200	23,100	57,200	57,200	0 210	W	1			1- 84- 4
16.027-2-17		Soutar, Andrew	2,600	2,600	2,600	2,600	0 311		1			1- 84- 3
9.060-11-26		Southworth, Neil	32,000	6,000	32,000	32,000	0 210		1			1-130- 4
10.069-2-20		Southworth, Neil	79,000	32,900	79,000	79,000	0 210		1			1-265- 6
9.074-10-25		Sovie, James L.	99,000	24,100	99,000	99,000	0 210		1			1-165- 4
9.059-6-8		Sovie, James R.	65,000	15,500	65,000	65,000	0 210		1			8-616- 9
9.050-10-23		Spagnolo, Mary K.	58,000	8,200	58,000	58,000	0 210		1			1-506- 8
9.042-1-17		Spagnolo, William	103,000	12,100	103,000	103,000	0 210		1			1-507- 1
9.068-7-22		Spanbauer, Edward (LU) J.	55,000	6,700	55,000	55,000	0 210		1			1-507- 2
9.066-2-29		Spanburgh, Andrew T.	101,000	15,700	101,000	101,000	0 210		1			1-197- 9
9.042-8-2		Speer, Karen	95,000	12,100	95,000	95,000	0 210		1			1-413- 9
9.059-4-9		Spicer, Cyril B.	69,000	6,700	69,000	69,000	0 210		1			1- 88- 5
9.067-5-29		Spicer, Edward	34,000	5,400	34,000	34,000	0 210		1			1-507- 8
9.082-5-4.1		Spinner, Cecil	46,500	7,700	46,500	46,500	0 210		1			1- 26- 9
9.051-10-18		Spinner, Thomas	40,000	6,100	40,000	40,000	0 210		1			1- 9- 4
9.051-3-29		Spinner, Thomas J.	47,000	6,000	47,000	47,000	0 230		1			1-470- 7

<b>Page Totals</b>		<b>Parcels</b>	37	2,287,600	402,700	2,287,600					
--------------------	--	----------------	----	-----------	---------	-----------	--	--	--	--	--

School District	405801	Massena 1	2014	-----	2015	-----	Res Prp	O	R	T	Account Nbr
Parcel Id		Name	Total Av	Land Av	Total Av	Total Av	Pct Cls	C	S	C	
9.051-3-30		Spinner, Thomas J.	46,000	6,300	46,000	46,000	0 230		1		1-583- 4
9.051-7-3		Spinner, Thomas J.	47,000	6,700	47,000	47,000	0 230		1		1- 2- 4
9.051-8-47		Spinner, Thomas J.	48,000	6,200	48,000	48,000	0 210		1		1-277- 8
9.058-4-5		Spinner, Thomas J.	47,000	7,100	47,000	47,000	0 411		1		1- 13- 6
9.058-7-4		Spinner, Thomas J.	16,000	16,000	16,000	16,000	0 330		1	R	1-444- 5
9.060-2-10.1		Spinner, Thomas J.	36,000	8,100	36,000	36,000	0 411		1		1- 33- 3
9.060-8-21		Spinner, Thomas J.	28,000	5,200	28,000	28,000	0 210		1		1-117- 7
9.067-3-20		Spinner, Thomas J.	1,500	1,500	1,500	1,500	0 311		1		1- 15- 4
9.067-3-21		Spinner, Thomas J.	5,400	5,400	5,400	5,400	0 311		1		1-244- 8
9.067-3-30		Spinner, Thomas J.	61,000	5,000	61,000	61,000	0 230		1		1- 15- 6
9.067-7-36		Spinner, Thomas J.	66,000	18,900	66,000	66,000	0 483		1		1-384- 3
9.067-12-4		Spinner, Thomas J.	46,000	4,100	46,000	46,000	0 210		1		1-336- 9
9.067-12-15		Spinner, Thomas J.	38,000	5,900	38,000	38,000	0 210		1		1-578- 4
9.059-5-15		Spriggs, Judith A.	140,000	25,200	140,000	140,000	0 210		1		1-431- 1
9.074-4-21		Squires, David	132,000	24,000	132,000	132,000	0 210		1		1-509- 6
16.027-4-8		St Lawrence County	30,700	30,700	30,700	30,700	0 340		8		1-202-1.15
9.050-7-6		St Amand, Randy & Tricia	70,000	10,800	70,000	70,000	0 210		1		1- 90- 8
9.067-8-25		St John's Church	265,200	31,000	265,200	265,200	0 620		8		8-619- 6
9.067-8-26		St John's Church	1,067,600	20,000	1,067,600	1,067,600	0 620		8		8-619- 7
9.067-8-27		St John's Church	21,600	21,600	21,600	21,600	0 330		8		8-619- 8
9.068-7-35.2		ST Joseph's Church	530,600	23,900	530,600	530,600	0 620		8		
9.068-7-35.1		St Josephs Church	305,100	32,000	305,100	305,100	0 620		8		8-619- 9
9.067-8-9		St Lawrence Club	150,000	24,700	150,000	150,000	0 632		1		1-464- 9
9.050-8-26		St Lawrence County	42,000	7,500	42,000	42,000	0 210		1	R	1-137- 1
9.050-8-27		St Lawrence County	28,000	6,100	28,000	28,000	0 210		1	R	1-140- 5
9.067-1-4.1		St Lawrence County	60,000	35,100	60,000	60,000	0 481		1	R	1-204- 7
16.027-4-7		St Lawrence County IDA	415,800	31,000	415,800	415,800	0 710		8		1-202-1.7
16.035-1-9		St Lawrence County IDA	452,200	31,300	452,200	452,200	0 710		8		1-202-1.16
16.035-1-15		St Lawrence County IDA	424,700	31,000	424,700	424,700	0 710		8		1-202-1.22
9.068-8-33		St Lawrence Gas Co	1,868,950	137,900	1,868,950	1,868,950	0 441		6		
555.012-20-1		St Lawrence Gas Co	3,676,037	0	3,571,944	3,571,944	0 861		5		5-600- 7
658.001-9999-139.900/2881		St Lawrence Gas Co	560,056	0	560,056	560,056	0 885		6		6-599- 1
9.076-5-33		St Lawrence Hostels Inc.	154,700	17,000	154,700	154,700	0 632		8		1-148- 9.2
16.035-1-11		St Lawrence Hostels Inc.	394,800	31,200	394,800	394,800	0 710		8		1-202-1.18
9.066-6-17		St Louis, Omer	76,000	25,400	76,000	76,000	0 210		1		1-427- 4
9.060-6-22		St Louis, Simonne	41,000	8,900	41,000	41,000	0 220		1		1-129- 9
10.069-2-4		St Louis, Wallace W.	65,000	47,600	65,000	65,000	0 210	W	1		Q- 75- 7
<b>Page Totals</b>		<b>Parcels</b>	37	11,457,943	750,300	11,353,850					

School District	405801	Massena 1	2014	-----	2015	-----	Res Prp	O	R	T	Account Nbr	
Parcel Id		Name	Total Av	Land Av	Total Av	Total Av	Pct Cls	C	S	S	C	
9.051-4-14		St Mary's Church	30,000	7,200	30,000	30,000	0 438		8			1-621-3
9.051-4-15		St Mary's Church	15,000	5,600	15,000	15,000	0 438		8			1-441-8
9.051-4-18		St Mary's Church	356,900	5,300	356,900	356,900	0 620		8			8-620- 6
9.051-4-19		St Mary's Church	779,400	11,600	779,400	779,400	0 620		8			8-621- 2
9.059-3-15		St Marys, Church	2,200	900	2,200	2,200	0 312		8			8-620- 7
9.051-4-31		St Marys Church	640,000	7,600	640,000	640,000	0 620		8			8-620- 5
9.051-4-32		St Marys Church of Massena	18,000	18,000	18,000	18,000	0 330		8			8-620- 8
9.075-5-6		St Pier, Thomas	63,000	6,500	63,000	63,000	0 210		1			1-154- 7
9.075-5-5		St Thomas, John	62,000	5,000	62,000	62,000	0 210		1			1-512- 9
9.068-10-19		St. Amand, Philip A.	53,000	6,800	53,000	53,000	0 210		1			1-394- 9
9.074-8-5		St. Hilaire, Joel L.	160,000	28,200	160,000	160,000	0 210		1			1-299- 7
9.075-5-3		St. John, Archie III.	61,000	5,500	61,000	61,000	0 210		1			1-188- 2
9.060-5-24		St. John, Archie I. IV.	49,000	5,400	49,000	49,000	0 210		1			1- 36- 3
9.067-8-23		St. Lawrence Club	14,500	11,000	14,500	14,500	0 438		1			1-464- 8
9.050-2-27		St. Lawrence County	60,000	12,400	60,000	60,000	0 210		1			1-419- 2
9.058-2-36		St. Lawrence County	46,000	8,700	46,000	46,000	0 210		1			1-313- 2
9.067-6-17		St. Lawrence County	42,000	15,100	42,000	42,000	0 210		1			1-464- 2
9.068-14-24		St. Lawrence County	66,000	6,700	66,000	66,000	0 210		1			1-229- 5
16.035-1-14		St. Lawrence County	465,200	31,000	465,200	465,200	0 710		8			1-202-1.21
16.027-4-6.1		St. Lawrence County IDA	90,800	12,300	90,800	90,800	0 710		8			1-202-1.6
16.027-4-6.2		St. Lawrence County IDA	375,000	30,600	375,000	375,000	0 710		8			
9.082-5-15		St. Lawrence County NYSARC	63,000	6,800	63,000	63,000	0 210		8			1-396- 8
9.050-1-19.2		St. Lawrence Hostels Inc.	420,200	64,800	420,200	420,200	0 632		8			1-74-3.2
9.057-8-3		St. Lawrence Sleep Lab, Inc.	77,000	10,800	77,000	77,000	0 210		1			1-511- 7
9.059-6-35		St. Louis, Raymond	79,000	15,500	79,000	79,000	0 210		1			1-466- 2
9.059-6-32		St. Pierre, Stephen	75,000	15,500	75,000	75,000	0 210		1			1-537- 5
9.067-9-11		St. Vincent de Paul Soc.	100,000	7,900	100,000	100,000	0 620		8			1-482- 9
9.076-3-4		St.Germain , Janet (LU) E.	51,000	6,700	51,000	51,000	0 210		1			1-464- 7
9.051-6-32		St.Onge, David	45,000	7,600	45,000	45,000	0 210		1			1-143- 5
9.082-6-3		Stacey, Catherine J.	75,000	13,200	75,000	75,000	0 210		1			1-413- 2
9.058-4-28		Stacey, Michael L.	57,000	7,500	57,000	57,000	0 210		1			1-509- 9
9.051-3-4		Stanka, Sharon L.	23,000	5,000	23,000	23,000	0 210		1			1-477- 5
9.051-1-58		Stark, Brandon J.	58,000	6,700	58,000	58,000	0 210		1			1-530- 4
9.042-1-43		Starks, Betty L.	168,000	26,900	168,000	168,000	0 210		1			1-446-4.18
9.075-3-21		Starks, Dana (LC) J.	87,000	6,900	87,000	87,000	0 220		1			1-304- 4
10.069-2-25		Starnes, Shannon B.	130,000	39,700	130,000	130,000	0 280	W	1			1- 50- 6
9.083-6-15		Stearns, Donald D.	50,000	6,200	50,000	50,000	0 210		1			1-276- 6
<b>Page Totals</b>		<b>Parcels</b>	37	5,007,200	489,100	5,007,200						

School District	405801	Massena 1	2014	-----	2015	-----	Res Prp	O	R	T	Account Nbr
Parcel Id		Name	Total Av	Land Av	Total Av	Total Av	Pct Cls	C	S	S	C
9.059-12-10		Stearns, Thomas W.	40,000	15,500	40,000	40,000	0 210		1		1-453- 3
9.083-7-14		Steenberg, Alicia	55,000	7,000	55,000	55,000	0 210		1		1-207- 5
9.059-5-10		Stefanatos, Leonidas	97,000	20,700	97,000	97,000	0 210		1		1-108- 6
9.066-1-37		Stenlake, Jeffrey R.	146,000	26,500	146,000	146,000	0 210		1		1-125- 8
9.066-4-25		Stephenson, Robert W.	94,000	17,500	94,000	94,000	0 210		1		1-512- 6
9.060-9-14.2		Stevens, Allan R.	39,000	7,200	39,000	39,000	0 210		1		1-493- 2.2
9.051-9-20		Stevens, Lee	30,000	6,000	30,000	30,000	0 210		1		1- 30- 6
9.083-3-34		Stewart, Kimberly M.	59,000	7,100	59,000	59,000	0 210		1		1-209- 9
9.066-9-1.1		Stewart (LU), Dwyne L.	284,000	42,300	284,000	284,000	0 210		1		1-626- 1
9.068-10-21		Stickney, Randy S.	46,000	6,600	46,000	46,000	0 210		1		1-431- 3
10.069-2-22		Stickney, Ronald C.	81,000	27,500	81,000	81,000	0 210		1		1-459- 8
9.042-2-31		Stickney, Stacie L.	58,000	6,700	58,000	58,000	0 210		1		1- 35- 9
9.067-6-14		Stoffel, Carrie E.	63,000	15,500	63,000	63,000	0 210		1		1-308- 7
9.057-2-20		Stokes, Joshua K.	86,000	23,500	86,000	86,000	0 210		1		1- 30- 8
9.050-3-21		Stone, Brian R.	60,000	7,100	60,000	60,000	0 210		1		1-472- 9
9.042-4-71		Stone, Carrie	100	100	100	100	0 311		1		
9.042-4-70		Stone, Carrie L.	70,000	9,000	70,000	70,000	0 210		1		1-144- 4
9.043-1-12		Stone, Jeffrey W.	49,000	6,700	49,000	49,000	0 210		1		1-162- 1
9.059-3-24		Stone, Travis J.	69,000	7,100	60,000	60,000	0 210		1		1-147- 2
9.059-8-4.12		Stone, Travis J.	1,000	1,000	1,000	1,000	0 311		1		
9.059-8-6		Stone, Travis J.	41,400	5,500	41,400	41,400	0 210		1		1-517- 5
9.074-12-13		Storrin, Charles	90,000	21,800	90,000	90,000	0 210		1		1-165- 6
9.074-7-29		Stout, William	165,000	30,400	165,000	165,000	0 210		1		1-103- 8
9.043-2-55		Stowell, David	27,000	3,400	27,000	27,000	0 210		1		1-553- 4
9.051-6-2		Stowell, Donald	76,000	7,400	76,000	76,000	0 210		1		1-134- 6
9.051-9-2		Stowell, Jesse R.	64,000	6,500	64,000	64,000	0 210		1		1-415- 7
9.058-2-30		Strader, Michael A.	70,000	7,200	70,000	70,000	0 210		1		1-445- 6
10.077-1-15.1		Stratta, James M.	124,000	54,300	124,000	124,000	0 210	W	1		1- 33- 4. 2
9.058-3-50		Streeter, Ronald M.	98,000	8,800	98,000	98,000	0 210		1		1-525- 4
9.050-5-50		Strickland, Jonathan M.	59,000	7,800	59,000	59,000	0 210		1		1-321- 5
9.051-8-27		Strickland, Kathy M.	41,000	5,800	41,000	41,000	0 210		1		1-375- 2
9.060-2-25		Struthers, Nancy	40,000	5,700	40,000	40,000	50 220		1		1-279- 9
9.042-1-15		Struthers, Nancy L.	57,000	15,200	57,000	57,000	0 210		1		1- 71- 1
9.060-7-1.11		Strzalka, Kevin	69,000	5,900	69,000	69,000	0 210		1		1-516- 7
9.060-7-3.1		Strzalka, Kevin J.	25,000	6,500	25,000	25,000	0 210		1		1-295- 8
9.060-11-19.1		Strzalka, Kevin J.	2,000	2,000	2,000	2,000	0 311		1		1-174- 1
9.068-7-14		Stuart, Thomas A.	56,000	6,300	56,000	56,000	0 210		1		1-516- 8
<b>Page Totals</b>		<b>Parcels</b>	37	2,531,500	461,100	2,522,500					

School District	405801	Massena 1	2014	-----	2015	-----	Res Prp	O	R	T	Account Nbr	
Parcel Id		Name	Total Av	Land Av	Total Av	Total Av	Pct Cls	C	S	S	C	
9.075-4-15		Stubbs, Robert	38,000	6,700	38,000	38,000	0 210		1			1- 17- 1
9.057-2-30.1		Sucese, Rosemarie	98,000	23,400	98,000	98,000	0 210		1			1-252- 1
9.060-8-33		Sullivan, Charles J.	54,000	6,600	54,000	54,000	0 210		1			1- 36- 4
9.060-8-54		Sullivan, Deborah	30,800	19,900	30,800	30,800	0 331		1			1-497- 9
9.060-8-53		Sullivan, Deborah A.	205,000	46,600	205,000	205,000	0 485		1			1-497- 8
9.060-2-22		Sullivan, Patrick J.	38,000	5,200	38,000	38,000	0 210		1			1-518- 2
9.067-3-11		Sullivan, Thelma J.	1,200	1,200	1,200	1,200	0 311		1			1-589-1
9.066-5-18		Sullivan, Thomas	148,000	24,600	148,000	148,000	0 210		1			1- 52- 7
9.067-11-6		Sullivan, Virginia	148,000	2,700	148,000	148,000	0 483		1			1-419- 4
9.060-9-5.1		Sullivans, Office Supply	106,000	27,100	106,000	106,000	0 483		1			1-518- 8.1
9.084-2-10		Summers, Florence	70,000	46,600	70,000	70,000	0 210		1			1-249- 5
9.051-10-27		Summers, Michael J. Jr..	74,000	6,300	74,000	74,000	0 280		1			1- 31- 3
10.061-3-45		Sunmount Dev Center	706,100	28,300	706,100	706,100	0 632		8			8-613-8.2
9.074-10-12		Supernault, Tracey L.	82,000	13,000	82,000	82,000	0 210		1			1-425- 5
9.067-7-11		Susice, Brenna J.	73,000	16,600	73,000	73,000	0 210		1			1-140- 2
9.060-8-25		Susini, Catherine M.	31,800	5,200	31,800	31,800	0 210		1			1-328- 5
9.074-12-20		Sutter, Lori J.	117,000	17,500	117,000	117,000	0 210		1			1-507- 3
9.051-3-19		Svarczkopf, Stephen	51,400	5,500	51,400	51,400	0 210		1			1-520- 6
9.083-6-4		Swamp, Leroy	68,000	6,200	68,000	68,000	0 210		1			1- 84- 8
9.057-2-40		Sweeney, Donald	91,000	24,000	91,000	91,000	0 210		1			1-138- 7
9.058-5-3.1		Sweeney, Mildred (LU)	79,000	8,700	79,000	79,000	0 210		1			1-521- 1.1
9.060-5-9		Sweeney , Carol A.	40,000	5,400	40,000	40,000	0 210		1			1-306- 7
9.060-4-16		Swingle, Cynthia J.	68,000	19,500	68,000	68,000	0 483		1			1-276- 3
9.051-11-28		Szarka, Andrew S.	40,000	6,200	40,000	40,000	0 210		1			1-330- 9
9.051-3-1		Szarka, Eric	46,000	5,200	46,000	46,000	0 220		1			1-524- 1
9.066-12-5		Szarka, Todd	4,500	4,500	4,500	4,500	0 330		1			8-606- 6
9.066-12-4		Szarka, Todd M.	73,000	15,600	73,000	73,000	0 210		1			1-458- 4
9.083-7-52		Taddonio, Joseph N. II.	42,000	6,900	42,000	42,000	0 210		1			1-440- 1
9.074-4-12		Taillon, Douglas	84,000	25,100	84,000	84,000	0 210		1			1-140- 7
9.059-4-17		Taillon, James K.	48,000	6,000	48,000	48,000	0 210		1			1-525- 3
9.042-12-19		Talarico, David	50,000	6,900	50,000	50,000	0 210		1			1-525- 7
9.083-7-4		Talbot, Kandy L.	91,000	7,000	91,000	91,000	0 210		1			1-396- 9
9.083-7-5		Talbot, Kandy L.	1,000	1,000	1,000	1,000	0 311		1			1-397- 1
9.083-7-6		Talbot, Kandy L.	7,200	7,200	7,200	7,200	0 311		1			1-141- 9
9.060-4-22		Talbot, Michel A.	41,000	5,000	41,000	41,000	0 210		1			1-136- 1
9.066-5-8		Taliano, Maria L.	84,000	21,900	84,000	84,000	0 210		1			1-491- 5
9.074-4-11		Tallon, Roger	86,000	24,000	86,000	86,000	0 210		1			1-526- 1
<b>Page Totals</b>		<b>Parcels</b>	37	3,116,000	509,300	3,116,000						

School District	405801	Massena 1	2014	-----	2015	-----	Res Prp	O	R	T	Account Nbr	
Parcel Id		Name	Total Av	Land Av	Total Av	Total Av	Pct Cls	C	S	S	C	
9.084-2-44		Tammac Holdings Corp	85,000	13,700	85,000	85,000	0 210		1			1-286- 4
9.059-7-6		Tanner, Michael A.	35,000	4,600	35,000	35,000	0 210		1			1- 12- 7
9.075-4-26		Taraska, Adrian	82,000	21,600	82,000	82,000	0 210		1			1- 35- 8
9.066-11-23		Taraska, Adrian F.	87,000	17,500	87,000	87,000	0 210		1			1-138- 2
9.059-8-27		Taraska, Francis	56,000	6,700	56,000	56,000	0 210		1			1-506- 1
9.066-11-17		Taraska, Jason Cullen	90,000	18,300	90,000	90,000	0 210		1			1-120- 7
9.051-3-5		Tarbell, Cynthia A.	28,000	5,000	28,000	28,000	0 210		1			1-493- 9
9.042-2-3		Tarbell, Marney L.	68,000	7,300	68,000	68,000	0 210		1			1-432- 9
9.042-6-9		Tarbell, Shelly M.	60,000	8,100	60,000	60,000	0 210		1			1- 95- 9
9.075-2-6		Tarbell Deveopment Properties LLC.	25,000	25,000	25,000	25,000	0 330		1			1-157- 9
9.075-2-7		Tarbell Deveopment Properties LLC.	43,434	43,434	43,434	43,434	0 438		1			1-322- 4
9.075-2-8		Tarbell Deveopment Properties LLC.	39,500	39,500	39,500	39,500	0 438		1			1-432- 1
9.075-2-9		Tarbell Deveopment Properties LLC.	350,000	95,959	350,000	350,000	0 426		1			1-568- 5
9.083-7-7		Tassie (LU), Patricia A.	42,000	7,000	42,000	42,000	0 210		1			1-527- 2
9.050-4-9		Tavernier, Robert P.	64,500	6,500	64,500	64,500	0 210		1			1-409- 9
9.066-12-13.1		Taylor, Candise (LU)	85,000	18,600	85,000	85,000	0 210		1			1-188- 7
9.067-8-21.11		Taylor, Carol	59,000	16,800	59,000	59,000	0 210		1			1-585- 9.1
9.066-4-8		Taylor, Jay	88,000	17,500	88,000	88,000	0 210		1			1- 10- 3
9.042-4-57		Taylor, Mary Jean	38,200	6,700	38,200	38,200	0 210		1			1-527- 3
9.059-4-15		Taylor, Roberta M.	81,000	6,400	81,000	81,000	0 210		1			1-352- 7
9.059-4-16		Taylor, Roberta M.	2,300	2,300	2,300	2,300	0 311		1			1-352- 9
9.042-11-8		Taylor, Ross	61,000	6,700	61,000	61,000	0 210		1			1-473- 3
9.051-7-1		Taylor, Timothy	55,000	5,500	55,000	55,000	0 210		1			1-514- 8
9.051-7-9		Tennis, Peter J (LU)	56,000	5,700	56,000	56,000	0 210		1			1-529- 1
9.067-9-19		Terminelli, Joseph M.	35,000	15,100	35,000	35,000	0 210		1			1- 60- 1
9.068-4-6		Terminelli, Joseph M.	36,000	5,400	36,000	36,000	0 220		1			1-551- 9
9.067-5-44		Terminelli, Michael J.	51,000	14,900	51,000	51,000	0 210		1			1- 80- 1
9.083-2-16		Terrance, Deborah L.	67,000	6,400	67,000	67,000	0 220		1			1- 87- 5
9.058-3-43		Terrance, Gerald/maureen	46,000	9,000	46,000	46,000	0 210		1			1- 83- 4
9.050-4-4		Terrance, Mary F.	58,500	6,800	58,500	58,500	0 210		1			1-233- 2
9.043-1-15		Terry, Roseanne	49,000	8,000	49,000	49,000	0 210		1			1- 2- 9
9.042-4-68		Tessier, Gregory A.	58,000	8,800	58,000	58,000	0 210		1			1-263- 8
9.042-7-7		Tessier, Gregory A.	54,000	6,700	54,000	54,000	0 210		1			1-418- 1
9.057-8-7		Tessier, Gregory A.	72,000	12,400	72,000	72,000	0 210		1	R		1-346- 2
9.050-3-39		Tessier, Gregory A.	33,300	7,000	33,300	33,300	0 210		1			1-431- 7
9.051-6-5		Tessier, Rebecca J.	65,000	7,500	65,000	65,000	0 210		1			1-123- 6
9.058-2-16		Tessier, Suzanne Y.	53,000	6,300	53,000	53,000	0 210		1			1-517- 6
<b>Page Totals</b>		<b>Parcels</b>	37	2,358,734	520,693	2,358,734						

School District	405801	Massena 1	2014	-----	2015	-----	Res Prp	O	R	T	Account Nbr	
Parcel Id		Name	Total Av	Land Av	Total Av	Total Av	Pct Cls	C	S	S	C	
9.066-7-4		Tessier, Terry P.	67,000	20,100	67,000	67,000	0 210		1			1-325- 1
9.068-13-32		Tharrett, Lynn	56,000	6,500	56,000	56,000	0 210		1			1-515- 2
9.067-1-12		The, St Lawrence Hotelcor	52,500	40,200	52,500	52,500	0 438		1			1-566- 1
9.075-2-5		The Church of the SacredHeart	19,600	19,600	19,600	19,600	0 330		8			1-241-3
9.050-2-1.12		The Salvation Army	420,600	47,600	420,600	420,600	0 453		8			
9.074-10-4		The Salvation Army	108,000	23,000	108,000	108,000	0 210		8			1-403- 7
10.061-2-3.1		The Salvation Army	21,000	21,000	21,000	21,000	0 330		8			8-624- 3.1
9.067-1-10		The St Lawrence Hotel Corp.	1,820,000	92,400	1,820,000	1,820,000	0 414		1			1-565- 9
9.067-1-11		The St Lawrence Hotel Corp.	49,600	42,700	49,600	49,600	0 438		1			1-566- 2
9.068-14-2		Thebert, Elizabeth A.	37,000	6,700	37,000	37,000	0 210		1			1-308- 8
10.061-3-22		Thibault, Dale	30,000	5,400	30,000	30,000	0 210		1			1-531- 3
9.068-12-7		Thibault, Nicole	53,000	7,500	53,000	53,000	0 210		1			1-222- 9
9.068-4-4		Thibault, Ralph	27,000	5,500	27,000	27,000	0 210		1			1-529- 2
9.075-7-15		Thibault, Ralph	69,000	15,600	69,000	69,000	0 210		1			1-176- 9
9.074-4-2		Thibault, Suzanne R.	127,000	24,000	127,000	127,000	0 210		1			1-279- 3
9.058-2-21		Thomas, Carrie L.	44,000	7,600	44,000	44,000	0 210		1			1-210- 7
10.069-1-12		Thomas, Cathy M.	81,000	14,000	81,000	81,000	0 210		1			1-285- 3
9.068-14-13		Thomas, David	46,000	6,700	46,000	46,000	0 210		1			1-531- 5
9.051-10-33		Thomas, Dell R.	45,000	6,100	45,000	45,000	0 210		1			1-381- 2
9.059-3-9		Thomas, Elida	60,000	9,600	60,000	60,000	0 210		1			1-240- 3
9.066-11-27		Thomas, Jessica	90,000	21,600	90,000	90,000	0 210		1			1-410- 2
9.060-11-25.1		Thomas, Lee E.	59,000	9,700	59,000	59,000	0 210		1			1- 22- 5
9.082-6-5		Thomas, Timothy	17,000	13,200	17,000	17,000	0 270		1			1-397- 2
9.051-7-16		Thompson, Adam	59,000	5,500	59,000	59,000	0 210		1			1-288- 8
9.068-13-8		Thompson, Adam M.	59,000	6,600	59,000	59,000	0 210		1			1-101- 3
9.051-6-26		Thompson, Alan	40,000	7,600	40,000	40,000	0 220		1			1- 14- 5
9.051-10-34		Thompson, Alan W.	54,000	6,100	54,000	54,000	0 210		1			1-188- 5
9.042-2-21		Thompson, Carol	50,000	6,700	50,000	50,000	0 210		1			1-356- 6
9.083-7-30		Thompson, Clyde A.	63,900	8,100	63,900	63,900	0 210		1			1-532- 3
9.067-8-17		Thompson, Dale	51,000	13,700	51,000	51,000	0 210		1			1-326- 9
9.067-8-16		Thompson, Dale F.	54,000	14,200	54,000	54,000	0 210		1			1-379- 8
9.051-12-40		Thompson, Donald	50,000	6,200	50,000	50,000	0 210		1			1-533- 2
9.082-5-22		Thompson, Elaine F.	51,500	6,800	51,500	51,500	0 210		1			1-550- 3
9.066-1-16		Thompson, Erika A.	124,000	19,500	124,000	124,000	0 210		1			1- 69- 5
9.068-12-2.1		Thompson, Gary L.	64,800	6,500	64,800	64,800	0 210		1			1-532- 5
9.068-14-7		Thompson, George	36,000	6,700	36,000	36,000	0 210		1			1-292- 9
9.076-5-28		Thompson, Leo J.	52,100	9,800	52,100	52,100	0 210		1			1-543- 1
<b>Page Totals</b>		<b>Parcels</b>	37	4,208,600	590,300	4,208,600						

School District	405801	Massena 1	2014	-----	2015	-----	Res Prp	O	R	T	Account Nbr	
Parcel Id		Name	Total Av	Land Av	Total Av	Total Av	Pct Cls	C	S	S	C	
9.051-9-45		Thompson, Lila	50,000	6,000	50,000	50,000	0 210		1			1-554- 5
9.083-6-42		Thompson, Rebecca	36,000	6,900	36,000	36,000	0 210		1			1- 93- 6
9.075-10-33		Thompson, Shawn	52,000	6,600	52,000	52,000	0 210		1			1-209- 7
9.059-3-33		Thompson, Terry A.	47,000	6,900	47,000	47,000	0 210		1			1-553- 7
9.083-5-15		Thompson, Terry A.	45,000	5,600	45,000	45,000	0 210		1			1-354- 1
9.042-7-25		Thompson, Todd M.	45,000	6,700	45,000	45,000	0 210		1			1-470- 6
9.051-8-20		Thompson , Gil W.	52,000	6,000	52,000	52,000	0 210		1			1-532- 7
9.058-1-16.1		Thomson, Bernard W (LU)	73,000	15,300	73,000	73,000	0 210		1			1-561- 4
9.082-3-6		Thomson, Donald	42,000	6,800	42,000	42,000	0 210		1			1- 26- 5
10.053-3-5		Thomson, Katina M.	66,000	11,100	66,000	66,000	0 210		1			1-334- 4
555.007-20-1		Time Warner -North Region	140,349	0	138,076	138,076	0 869		5			5-600- 1
9.060-6-27		Tischler, Gail	55,000	5,200	55,000	55,000	0 210		1			1-451- 5
9.067-5-19		Tischler, Louis J.	46,200	7,400	46,200	46,200	0 230		1			8-617- 6
9.068-9-16		Tischler, Louis J.	61,000	5,700	61,000	61,000	0 210		1			1-315- 2
9.066-7-22		Todd, Robert A.	123,000	21,900	123,000	123,000	0 210		1			1-521- 4
9.067-9-9		Toddler Town Day Care Center	330,000	22,600	330,000	330,000	0 482		1			1-310- 5
9.050-6-13		Toomey, Rebecca-Lynn A.	53,000	7,500	53,000	53,000	0 210		1			1-284- 1
16.027-3-15		Topa, Frank (LU)	12,100	12,100	12,100	12,100	0 311		1			1-119- 7
16.027-3-16		Topa, Frank (LU)	51,000	6,800	51,000	51,000	0 210		1			1-119- 3
9.057-2-6.212		Torbey Realty, LLC	300,000	22,700	300,000	300,000	0 465		1			
9.051-2-13		Toth, Rose J (LU)	43,000	6,200	43,000	43,000	0 210		1			1-537- 6
9.074-7-3		Toth, William	138,000	23,400	138,000	138,000	0 210		1			1-539- 8
9.082-5-54		Town, Helena	55,000	7,200	55,000	55,000	0 210		1			1-538- 2
9.059-9-44		Town, Of Massena	14,500	14,500	14,500	14,500	0 330	W	8			
9.049-3-1.2		Town of Massena	23,400	23,400	23,400	23,400	0 311		8			
9.051-6-41		Town of Massena	20,000	20,000	20,000	20,000	0 695		8			
9.057-2-6.11		Town Of Massena	9,470,600	95,000	9,470,600	9,470,600	0 641		8			8-610- 5
9.057-2-7.1		Town of Massena	13,100	13,100	13,100	13,100	0 311		8			1-534- 6
9.057-2-41		Town of Massena	2,400	2,400	2,400	2,400	0 311		8			
9.059-10-21.1		Town of Massena	104,000	104,000	104,000	104,000	0 330		1			1-323- 9
9.067-1-8		Town Of Massena	993,600	63,800	993,600	993,600	0 652		8			8-610- 3
9.067-1-36		Town Of Massena	68,700	31,900	68,700	68,700	0 653		8			8-610- 9
9.067-13-4.1		Town Of Massena	278,400	17,600	278,400	278,400	0 681		8			8-610- 4
9.084-2-48		Town of Massena	12,700	12,700	12,700	12,700	0 323		8			
10.053-1-6		Town of Massena	1,200,000	300,000	1,200,000	1,200,000	0 484		8			1- 54- 9
10.053-1-28.21		Town of Massena	2,000	2,000	2,000	2,000	0 311		8			1-544- 8.2
9.057-3-18.12		Town of Massena/MMH	895,000	125,000	895,000	895,000	0 642		8			
<b>Page Totals</b>		<b>Parcels</b>	37	15,014,049	1,052,000	15,011,776						



School District	405801	Massena 1	2014	-----	2015	-----	Res Prp	O	R	T	Account Nbr
Parcel Id		Name	Total Av	Land Av	Total Av	Total Av	Pct Cls	C	S	S	C
9.067-7-25		Tracy (etal), William	86,000	18,400	86,000	86,000	0 210		1		1-296- 6
9.074-12-3		Travis, Kimberley E.	76,000	22,800	76,000	76,000	0 210		1		1-477- 6
9.051-1-54		Travis, Patrick A.	25,000	6,700	25,000	25,000	0 210		1		1- 1- 5
9.074-6-16		Treers, Ann M.	93,000	24,000	93,000	93,000	0 210		1		1-277- 1
9.074-7-25		Treers, Rita (LU)	80,000	21,900	80,000	80,000	0 210		1		1-345- 9
9.068-7-37		Treers (LU), Phoebe C.	63,000	7,700	63,000	63,000	0 210		1		1-538- 8
9.066-9-15.1		Trego, Matthew J.	168,000	24,600	168,000	168,000	0 210		1		1-626-15
9.076-6-19		Tremblay, Joshua J.	86,800	13,600	86,800	86,800	0 210		1		1-292- 5
9.083-7-15.1		Tremblay, Ricky	66,000	7,500	66,000	66,000	0 210		1		1-198- 5
9.066-10-2		Tressa, Paul E.	197,000	40,500	197,000	197,000	0 210	W	1		1-125-7.12
9.051-8-34		Trevino, Henrietta I.	47,400	6,000	47,400	47,400	0 210		1		1-539- 2
9.042-12-14		Tricase, Mary J (LU)	57,000	6,900	57,000	57,000	0 210		1		1-539- 3
9.082-2-13		Trim, Rickie A.	54,200	7,200	54,200	54,200	0 210		1		1-250- 2
9.067-8-7		Trimboli, Joseph	69,000	10,700	69,000	69,000	0 411		1		1-185- 3
16.027-2-20		Triple A Lumber Inc	11,600	11,600	11,600	11,600	0 330		1		1-540- 6
16.027-2-27		Triple A Lumber Inc	427,400	32,700	427,400	427,400	0 444		1		1-540- 7
9.050-2-26		Trippany, Gary	66,000	12,400	66,000	66,000	0 210		1		1-439- 3
9.067-7-7		Trippany, George	66,000	17,000	66,000	66,000	0 220		1		1-541- 3
9.068-7-5		Trippany, Kevin	71,000	6,300	71,000	71,000	0 210		1		1- 21- 5
9.050-5-32		Trippany, Lawrence	52,000	7,400	52,000	52,000	0 210		1		1-541- 4
9.059-9-12		Tripstar, LLC	165,000	24,000	165,000	165,000	50 421		1		1-371- 3
9.059-9-13		Tripstar, LLC	11,400	11,400	11,400	11,400	0 330		1		1-371- 5
9.051-9-36		Trombino, Terri L.	60,000	6,000	60,000	60,000	0 210		1		1-542- 1
9.051-9-15		Trombley, Linda	35,000	6,000	35,000	35,000	0 210		1		1-163- 8
9.068-4-24		Trotter, Dean	63,000	6,500	63,000	63,000	0 210		1		1-118- 1
9.042-5-9		Truax, Anthony	52,000	6,900	52,000	52,000	0 210		1		1- 12- 3
9.050-6-28		Truax, Daniel	68,000	10,800	68,000	68,000	0 210		1		1-370- 8
9.075-3-47		Truax, Lincoln H.	111,000	22,900	111,000	111,000	0 210		1		1-176- 4
9.051-1-34		Truax, Paige M.	65,000	6,900	65,000	65,000	0 210		1		1-476- 3
9.068-14-31		Truax, Raymond J.	61,000	5,900	61,000	61,000	0 230		1		1-311- 5
9.074-10-27		Trzaskos, Brian	111,000	22,900	111,000	111,000	0 210		1		1- 61- 6
9.067-7-33		Tsibulsky, Nicholas A.	134,000	29,000	134,000	134,000	0 210		1		1-135- 1
9.066-5-4		Tubolino, Judy B.	128,000	26,600	128,000	128,000	0 210		1		1-571- 9
9.051-5-6		Tucker, Dale	43,000	6,300	43,000	43,000	0 210		1		1-360- 1
9.051-9-32		Tucker, Dale L.	25,000	4,900	25,000	25,000	0 210		1		1-398- 1
9.060-4-10		Tucker, Dale L.	4,100	4,100	4,100	4,100	0 330		1		1-316- 4
9.060-4-11		Tucker, Dale L.	91,000	24,000	91,000	91,000	0 422		1		1-192- 6

School District	405801	Massena 1	2014	-----	2015	-----	Res Prp	O	R	T	Account Nbr	
Parcel Id		Name	Total Av	Land Av	Total Av	Total Av	Pct Cls	C	S	S	C	
9.060-4-13		Tucker, Dale L.	60,000	4,500	60,000	60,000	0 220		1			1-424- 4
9.060-4-12		Tucker, Dale L	44,000	16,600	44,000	44,000	0 220		1			1-426- 2
9.066-1-19		Tulip, Alan	94,000	20,000	94,000	94,000	0 210		1			1-279- 8
9.042-7-23		Tupper, Elton	38,000	6,700	38,000	38,000	0 210		1			1-347- 4
9.083-7-56		Tupper, Thomas (LU) N.	59,700	7,400	59,700	59,700	0 210		1			1-543- 7
9.050-5-53		Tusa, April A.	65,500	3,900	65,500	65,500	0 210		1			1-171- 5
9.076-2-12		Tutino, Joseph S.	74,000	7,000	74,000	74,000	0 210		1			1-225- 2
9.076-2-13		Tutino, Joseph S.	3,100	3,100	3,100	3,100	0 311		1			1-225- 1
10.061-3-28		Tuttle, David E.	40,000	7,300	40,000	40,000	0 210		1			1-543- 8
9.075-3-53.12		TVA Commercial Properties		3,000	3,000	3,000	0 330		1			
9.075-3-48		TVA Commercial Properties,LLC	130,000	10,800	130,000	130,000	0 482		1			1- 50- 8
9.067-2-8		Twin, Rivers Fed Cr Union	43,000	34,800	43,000	43,000	0 438		1			1-351- 1
9.067-2-7		Twin, Rivers Fed Cr Union	402,000	33,600	402,000	402,000	0 462		1			1-291- 3
9.068-2-34		Tyler, Christopher A.	12,000	6,200	12,000	12,000	0 210		1			1-377- 1
9.043-1-11		Tyo, Bernard	42,000	6,700	42,000	42,000	0 210		1			1- 43- 4
9.083-6-2		Tyo, Bernard Jr.	50,000	6,200	50,000	50,000	0 210		1			1-183- 5
10.077-1-16		Tyo, Bernard A. Jr.	20,000	18,000	20,000	20,000	0 312	W	1			1-33-4.11
10.077-1-17		Tyo, Bernard A. Jr.	133,000	42,000	133,000	133,000	0 210	W	1			1-33-4.12
9.066-2-19		Tyo, Brian	68,000	17,500	68,000	68,000	0 210		1			1-578- 8
10.053-2-39		Tyo, Charles	74,000	8,500	74,000	74,000	0 210		1			1-545- 1
9.082-5-2		Tyo, Clayton	500	500	500	500	0 311		1			
9.042-2-2.1		Tyo, Dale A.	52,000	8,300	52,000	52,000	0 210		1			1- 2- 8
9.066-11-10		Tyo, Denise	71,000	15,600	71,000	71,000	0 210		1			1-586- 4
9.058-3-40		Tyo, Donald R.	47,000	6,300	47,000	47,000	0 220		1			1-200- 1
9.074-7-8		Tyo, Jane M.	78,000	21,900	78,000	78,000	0 210		1			1- 34- 9
9.058-6-31		Tyo, John	54,000	7,100	54,000	54,000	0 220		1			1- 21- 1
9.067-12-20		Tyo, John	95,000	8,700	95,000	95,000	0 280		1			1-568- 6
9.076-2-24.11		Tyo, John D.	63,000	6,700	63,000	63,000	0 210		1			1- 41- 8
9.050-7-21.1		Tyo, Randy	61,000	13,100	61,000	61,000	0 210		1			1-365- 4. 1
9.060-4-25		Tyo, Reginald W.	39,000	5,000	39,000	39,000	0 210		1			1- 97- 9
9.074-14-22		Tyo, Todd A.	92,500	17,900	92,500	92,500	0 210		1			1-493- 3
10.053-2-38		Tyo, Vickie M.	69,000	9,400	69,000	69,000	0 220		1			1-546- 3
9.067-9-8		U.S. Govt.	493,000	32,900	493,000	493,000	0 652		8			8-605- 2
9.050-8-50		Underwood, David w/LU	49,000	3,800	49,000	49,000	0 210		1			1-547- 2
9.067-6-18		Underwood, Edward	88,000	18,100	88,000	88,000	0 210		1			1-347- 2
9.067-6-19		Underwood, Edward	3,000	3,000	3,000	3,000	0 311		1			1-346- 9
9.066-10-10.1		United Cerebral Palsy Assoc.	230,000	32,700	230,000	230,000	0 210		1			1-125-7.20
<b>Page Totals</b>		<b>Parcels</b>	37	3,037,300	474,800	3,040,300						

School District	405801	Massena 1	2014	-----	2015	-----	Res Prp	O	R	T	Account Nbr
Parcel Id	Name	Total Av	Land Av	Total Av	Pct Cls	C	S	S	C		
10.053-2-14.11	Uppstrom, David K.	89,500	28,200	89,500	0 210				1		1-460- 8
9.066-1-54	US Government	2,537,500	64,430	2,537,500	0 652				8		8-623- 7
9.066-11-26	Vahey, Milton T.	127,000	23,500	127,000	0 210				1		1- 96- 8
9.074-10-36	Vaillancourt, Margaret L.	70,000	24,200	70,000	0 210				1		1-548- 4
9.057-9-13	Valade, Debra J.	67,000	22,800	67,000	0 210	W			1		1-472- 2
9.060-7-40	Valdez, Victor	51,000	6,300	51,000	0 210				1		1-108- 3
9.051-1-67	Vallance, Arnold A.	700	700	700	0 311				1		1-422- 2
9.074-9-23	Vallance, Arnold A. Jr.	82,000	24,600	82,000	0 210				1		1- 80- 9
9.067-8-24	Vallance, Arnold A. Jr..	82,000	17,500	82,000	0 230				1		1-336- 6
9.068-16-21	Vallance, Daniel	46,000	6,400	46,000	0 210				1		1- 8- 3
9.068-7-36	Vallentgoed, Clinton J.	83,000	7,700	83,000	0 210				1		1- 92- 8
9.075-4-27	Van Winkle, Daniel	92,000	16,800	92,000	0 210				1		1- 83- 6
9.059-6-14	Vanbuskirk, Mary Ann	85,000	19,500	85,000	0 210				1		1-485- 3
9.057-3-10	Vandermast, Howard T.	98,000	22,800	98,000	0 210				1		1-521- 3
9.057-2-15	Vandusen, Robert J.	76,000	25,600	76,000	0 210				1		1-533- 8
9.068-2-35	Vanorum, David	61,000	6,300	61,000	0 210				1		1-549- 1
9.051-4-3	VanPatten, Steven	65,500	7,100	65,500	0 230				1		1-549- 2
9.083-6-37	Vantine (LU), Jane C.	47,000	7,000	47,000	0 210				1		1-549- 4
9.042-5-15	Vaughn, James (LC)	58,000	7,500	58,000	0 210				1		1-271- 6
9.068-3-31	Vebber, John J.	71,000	6,500	71,000	0 210				1		1-170- 6
9.058-6-17	Venier, Albert	69,000	13,100	69,000	0 483				1		1- 96- 7
9.059-9-17.1	Venier, David	19,000	12,000	19,000	0 449				1		1-146- 6
9.058-5-2	Venier, David G.	48,000	8,000	70,000	0 210				1		1-521- 2
9.059-9-48	Venier, David G.	28,000	4,700	28,000	0 210				1		1-319- 4
9.067-3-8	Venier, David G.	8,700	8,700	8,700	0 311				1		1-359- 6
9.042-8-28	Venier, James	127,000	11,000	127,000	0 210				1		1-413- 8
9.042-8-1	Venier, James R.	9,500	9,500	9,500	0 311				1		1-274- 6
9.051-10-28	Venier, Mary M.	30,000	4,500	30,000	0 210				1		1- 31- 2
9.059-9-18	Venier, Mary M.	17,400	17,400	17,400	0 482				1		1-206- 7
9.059-9-47	Venier, Mary M.	139,000	43,900	139,000	0 444				1		1-550- 5
9.067-4-26	Venier, Mary M.	43,000	4,500	43,000	0 220				1		1-550- 6
9.057-3-18.11	Venier, Shirley	198,400	35,000	198,400	0 210	W			1		
9.060-7-38	Venture 56, LLC	46,000	6,100	46,000	0 210				1		1-452- 5
9.066-11-2	Vera, Elias	90,000	16,900	90,000	0 210				1		1-477- 9
9.067-3-40	Verizon New York Inc	379,000	29,700	379,000	0 831				6		6-594- 2
9.067-3-40./3	Verizon New York Inc	27,850	0	27,850	0 837				6		6-594- 1
555.008-20-1	Verizon New York Inc	1,075,610	0	1,018,533	0 866				5		5-600- 3
<b>Page Totals</b>	<b>Parcels</b>		37	6,244,660		570,430			6,209,583		

School District	405801	Massena 1	2014	-----	2015	-----	Res Prp	O	R	T	Account Nbr	
Parcel Id		Name	Total Av	Land Av	Total Av	Total Av	Pct Cls	C	S	S	C	
658.001-9999-631.900/1881		Verizon New York Inc	60,077	0	60,077	60,077	0 836		6			6-594- 5
9.083-5-10.11		Veterans of Foreign Wars	353,000	79,900	353,000	353,000	0 534	W	8			1-258- 8
9.050-7-11		Vezenia, Louis	61,000	10,800	61,000	61,000	0 210		1			1-430- 4
9.076-6-14		Vida, Frank	61,000	11,400	61,000	61,000	0 210		1			1-553- 9
9.058-3-55.1		Vierno, Joseph M.	51,200	6,300	51,200	51,200	0 210		1			1-554- 3
9.058-3-3		Vierno, Michael	38,000	6,300	38,000	38,000	0 270		1			1-554- 4
9.058-3-4		Vierno, Michael	29,000	6,400	29,000	29,000	0 210		1			1-187- 6
9.067-9-12		Vierno, Michael	163,000	23,400	163,000	163,000	10 421		1			1-122- 4
9.067-4-16		Vierno, Michael J.	35,000	5,000	35,000	35,000	0 220		1			1-477- 1
9.075-8-35		Village & Town Of Massena	1,597,000	31,500	1,597,000	1,597,000	0 521		8			8-611- 3
9.042-3-26		Village Of Massena	3,600	3,600	3,600	3,600	0 963		8			8-612- 3
9.050-3-38		Village Of Massena	35,000	31,000	35,000	35,000	0 963		8			8-612- 8
9.050-10-40		Village of Massena	840,800	49,200	840,800	840,800	0 681		8			1-606- 4
9.050-10-41		Village Of Massena	500	500	500	500	0 311		8			
9.051-3-35		Village Of Massena	103,400	33,300	103,400	103,400	0 963		8			8-612- 1
9.051-3-36		Village Of Massena	5,700	5,700	5,700	5,700	0 963		8			8-612- 2
9.051-3-37		Village Of Massena	4,300	4,300	4,300	4,300	0 963		8			8-527- 5
9.051-4-6		Village Of Massena	106,000	20,000	106,000	106,000	0 963		8			8-611- 7
9.052-1-47		Village Of Massena	10,100	10,100	10,100	10,100	0 963		8			8-612- 4
9.058-6-11		Village of Massena	7,400	7,400	7,400	7,400	0 311		8	R		1-461- 2
9.059-5-11		Village Of Massena	29,100	29,100	29,100	29,100	0 963		8			8-613- 9
9.059-7-24		Village Of Massena	6,700	6,700	6,700	6,700	0 330		8			8-612- 9
9.059-9-6		Village of Massena	1,100	1,100	1,100	1,100	0 315		8			1-596- 7
9.059-9-8		Village of Massena	60,000	18,400	60,000	60,000	0 481		8			1-494- 7
9.059-9-9		Village of Massena	15,000	15,000	15,000	15,000	0 330		8			1-494- 8
9.059-9-10		Village of Massena	15,000	15,000	15,000	15,000	0 330		8			1-494- 6
9.059-9-64		Village Of Massena	1,256,000	42,500	1,256,000	1,256,000	0 662		8			8-614- 3
9.060-6-32		Village of Massena	7,400	7,400	7,400	7,400	0 323		8			1-588-2.2
9.060-7-35		Village of Massena	4,300	4,300	4,300	4,300	0 330		8			
9.060-8-47		Village of Massena	12,100	12,100	12,100	12,100	0 315		8			1-588-2.3
9.066-6-1		Village Of Massena	18,200	18,200	18,200	18,200	0 963		8			8-611- 6
9.066-12-6		Village Of Massena	60,100	24,800	60,100	60,100	0 592		8			8-606-5.13
9.066-12-25		Village Of Massena	77,100	73,200	77,100	77,100	0 593		8			8-612- 7
9.067-1-14		Village Of Massena	163,000	43,600	163,000	163,000	0 653		8			8-613- 3
9.067-3-43		Village Of Massena	79,400	68,400	79,400	79,400	0 653		8			
9.067-4-15.1		Village Of Massena	54,700	54,700	54,700	54,700	0 963	W	8			8-612- 6
9.067-4-27		Village of Massena	41,100	41,100	41,100	41,100	0 330		8			
<b>Page Totals</b>		<b>Parcels</b>	37	5,465,377	821,700	5,465,377						

School District	405801	Massena 1	2014	-----	2015	-----	Res Prp	O	R	T	Account Nbr
Parcel Id		Name	Total Av	Land Av	Total Av	Pct Cls	C	S	S	C	
9.067-7-1		Village Of Massena	28,300	28,300	28,300	0 963				8	8-612- 5
9.067-9-15.11		Village Of Massena	31,400	31,400	31,400	0 591				8	8-606- 5.11
9.068-15-14		Village of Massena	378,000	39,600	378,000	0 300				8	8-611- 4
9.068-18-1		Village Of Massena	799,200	292,500	799,200	0 651				8	8-605- 3
9.075-3-28		Village Of Massena	751,300	20,300	751,300	0 822				8	
9.083-5-14.1		Village Of Massena	81,200	26,300	81,200	0 592	W			8	8-613- 5
9.083-5-16		Village Of Massena	7,400	7,400	7,400	0 963				8	8-611- 5
9.083-5-17.1		Village Of Massena	273,800	273,800	273,800	0 963				8	8-611- 8
9.083-5-31		Village Of Massena	224,500	173,400	224,500	0 853				8	8-613- 7
9.084-2-8.1		Village of Massena	100,800	100,800	100,800	0 323	W			8	8-624-4
10.061-2-3.21		Village Of Massena	41,600	40,300	41,600	0 682				8	8-624-3.2
10.069-1-1.21		Village Of Massena	208,200	76,600	208,200	0 682				8	8-613- 8.1
10.069-1-28.111		Village of Massena	1,295,400	33,200	1,295,400	0 651				8	1-148- 9.11
10.069-2-14		Village Of Massena	42,600	42,000	42,600	0 822	W			8	8-611- 9
16.027-2-1		Village of Massena	10,100	10,100	10,100	0 330				8	8-614- 1
* 16.027-2-40.2		Village of Massena	5,000	5,000	5,000	0 330				8	1-602- 2. 2
16.027-2-40.21		Village of Massena		5,000	5,000	0 330				8	1-602- 2. 2
16.027-3-29		Village of Massena	7,500	7,500	7,500	0 311				8	1-478- 3
16.027-3-31		Village of Massena	8,100	8,100	8,100	0 311				8	1-507- 6
16.027-3-32		Village of Massena	6,200	6,200	6,200	0 311				8	1-507- 5
16.027-3-33.1		Village Of Massena	191,850	74,200	191,850	0 651				8	8-614- 2.1
9.057-1-2.1		Villeneuve, Michael E.	21,900	21,900	21,900	0 311				1	1-138- 9
9.057-1-3		Villeneuve, Michael E.	85,000	24,500	85,000	0 210				1	1-144- 6
9.083-4-6.21		Villnave, Doran	84,000	4,200	84,000	0 425				1	1-456- 7. 2
9.068-4-20		Villnave, Michael P.	32,000	6,500	32,000	0 210				1	1-368- 5
9.083-4-6.11		Villnave Realty Corp	124,000	24,200	124,000	0 411				1	1-456- 7. 1
9.067-6-8		Violi, Daniel J.	72,000	20,000	72,000	0 210				1	1-555- 9
9.060-9-7		Violi, Ross	14,600	10,800	14,600	0 438				1	1-556- 7
9.060-9-8		Violi, Ross	57,000	6,300	57,000	0 230				1	1-556- 3
9.060-9-9		Violi, Ross	13,700	10,500	13,700	0 438				1	1-556- 2
9.060-9-10		Violi, Ross	12,200	9,600	12,200	0 438				1	1-557- 1
9.060-9-11		Violi, Ross	250,000	25,400	225,000	0 421				1	1-556- 8
9.060-9-12.1		Violi, Ross	1,600	1,600	1,600	0 311				1	1-556- 6
9.073-11-6		Violi, Ross	227,000	35,700	227,000	0 210				1	1-346- 8
9.060-1-13		Violi, Ross Jr..	79,000	16,900	79,000	0 411				1	1- 68- 5
9.060-5-15		Violi, Ross Jr..	64,000	4,700	64,000	0 411				1	1-556- 5
9.066-6-9		Violi-Daoust, Maria	119,000	24,500	119,000	0 210				1	1-566- 7

School District	405801	Massena 1	2014	-----	2015	-----	Res Prp	O	R	T	Account Nbr	
Parcel Id		Name	Total Av	Land Av	Total Av	Total Av	Pct Cls	C	S	S	C	
9.059-5-22		Viskovich, Ann J.	107,500	21,400	90,000	90,000	0 210		1			1-557- 2
9.074-9-7.1		Viskovich, Gill	180,000	37,900	180,000	180,000	0 210		1			1-412- 5
9.059-12-6		Viskovich, Gill A.	15,500	15,500	15,500	15,500	0 311		1			
9.059-12-7		Viskovich, Gill A.	16,000	10,100	16,000	16,000	0 331		1			1-575- 6
9.059-12-8		Viskovich, Gill A.	9,900	9,900	9,900	9,900	0 330		1			1-338- 7
9.059-12-11		Viskovich, Gill A.	400	400	400	400	0 311		1			1-575- 5
9.059-12-12		Viskovich, Gill A.	167,000	31,500	167,000	167,000	0 431		1			1-575- 3
9.059-12-18		Viskovich, Gill A.	15,500	15,500	15,500	15,500	0 438		1			1-575- 4
9.059-12-19		Viskovich, Gill A.	18,000	10,200	18,000	18,000	0 438		1			1-575- 8
9.059-12-20		Viskovich, Gill A.	18,200	8,500	18,200	18,200	0 438		1			1-575- 9
9.060-3-30		Vollmer, Carol	37,000	5,000	37,000	37,000	0 210		1			1- 23- 4
9.082-3-17		Vrigneau, Volmar	51,500	6,800	51,500	51,500	0 210		1			1- 77- 3
9.067-9-3.1		W L Smith Hardware Corp	69,000	19,500	69,000	69,000	0 484		1			1-239- 8
9.065-5-8		Wachob, Grant M.	163,000	26,800	163,000	163,000	0 210		1			1-455- 8
9.059-9-59		Wade, Curran	45,000	11,000	45,000	45,000	0 481		1			1-144- 7
9.059-12-26		Wagstaff, Deborah A (LU)	63,000	15,500	63,000	63,000	0 220		1			1- 33- 5
9.060-8-14		Wagstaff, Glendon J. Jr.	49,000	7,100	49,000	49,000	0 210		1			1-162- 2
9.058-6-14		Wagstaff, Patrick	60,000	7,500	60,000	60,000	0 220		1			1- 30- 1
9.051-6-11		Waite, Kenneth	51,000	7,500	51,000	51,000	0 210		1			1-554- 6
9.076-5-26.12		Wal-Mart Real Estate Business, Store 1946-0	12,000,000	972,000	12,000,000	12,000,000	0 453		1			
9.075-6-14.1		Walgreen Co.	3,000,000	1,000,000	3,000,000	3,000,000	0 456		1			1-240- 8
9.068-13-27		Walker, Earl B.	63,000	6,500	63,000	63,000	0 210		1			1-568- 4
9.067-7-4		Walker, Edmund J.	68,000	18,600	68,000	68,000	0 220		1			1-337- 8
9.058-5-37		Wallenhorst, Werner	75,000	8,300	75,000	75,000	0 210		1			1- 86- 9
9.057-3-16.11		Walsh, Helen (LU)	311,900	78,900	190,000	190,000	0 210		1			1-558- 9.1
9.057-3-13.3		Walsh, Joann	355,000	97,000	355,000	355,000	0 210	W	1			1-588-8.3
9.066-8-16		Wanke, Ashley	170,000	31,300	170,000	170,000	0 210		1			1-423- 2
9.051-11-20		Ward, Gerald J.	53,000	6,200	53,000	53,000	0 210		1			1-559- 8
9.042-1-39		Ward, James	169,000	27,500	169,000	169,000	0 210		1			1-446-4.14
10.069-1-68		Ward, Joseph	71,800	13,900	71,800	71,800	0 210		1			1-301- 6
9.068-13-30		Ward, Joseph M.	59,000	6,500	59,000	59,000	0 210		1			1-243- 8
10.053-2-25		Ward, Kevin S.	70,000	11,100	70,000	70,000	0 210		1			1-159- 4
9.068-9-22		Ward, Richard R. Jr.	41,000	6,200	41,000	41,000	0 210		1			1-490- 2
9.083-6-36		Ward, Richard R. Jr..	28,000	7,000	28,000	28,000	0 210		1			1-456- 3
9.042-1-33		Ward, Tad D.	168,000	28,900	168,000	168,000	0 210		1			1-446-4.8
9.051-4-17		Ward, William J.	43,000	5,600	43,000	43,000	0 210		1			1-144- 1
9.051-2-41		Ware, Carson	51,000	5,600	51,000	51,000	0 210		1			1-299- 8

<b>Page Totals</b>		<b>Parcels</b>	37	17,933,200	2,598,700	17,793,800					
--------------------	--	----------------	----	------------	-----------	------------	--	--	--	--	--

School District	405801	Massena 1	2014	-----	2015	-----	Res Prp	O	R	T	Account Nbr
Parcel Id		Name	Total Av	Land Av	Total Av	Total Av	Pct Cls	C	S	S	C
9.075-3-16		Warnock, Christina	59,000	6,700	59,000	59,000	0 210		1		1-499- 1
9.068-8-25		Warnock, Michele E.	46,000	6,200	46,000	46,000	0 210		1		1-384- 9
16.027-2-25		Warnock, Steve	23,000	5,500	23,000	23,000	0 210		1		1-312- 1
16.027-2-24		Warnock, Steven	40,000	7,900	40,000	40,000	0 220		1		1- 80- 7
9.058-4-33		Warren, Lawrence	78,000	9,500	78,000	78,000	0 210		1		1-519- 7
9.058-4-34		Warren, Lawrence E.	7,400	7,400	7,400	7,400	0 311		1		1-561- 7
9.059-12-22		Warren, Sallie L&Terry J(LU)	62,000	15,500	62,000	62,000	0 210		1		1-122- 3. 1
9.057-2-18		Warren, Wendell D (LU)	85,000	24,000	85,000	85,000	0 210		1		1-561- 9
9.068-14-21		Warriner, Kelly A.	56,000	6,700	56,000	56,000	0 210		1		1- 61- 8
16.027-2-3		Waters, Eva P.	36,000	15,300	36,000	36,000	0 210	W	1		1-492- 7
9.066-3-23		Watkins, Claudeen	67,000	14,300	67,000	67,000	0 210		1		1-182- 1
9.068-14-32		Watkins, Lisa M	32,000	5,800	32,000	32,000	0 210		1		1-210- 2
9.050-1-8		Webber, Blaine	135,000	14,300	135,000	135,000	0 210		1		1-298- 6
9.082-5-16		Webber, Blaine	52,000	6,800	52,000	52,000	0 210		1		1-563- 1
9.058-3-30		Webber, Bruce R.	50,000	7,000	50,000	50,000	0 220		1		1-437- 8
9.058-4-40		Webster, Christopher	62,000	6,400	62,000	62,000	0 210		1		1-163- 1
9.083-6-43		Weegar, Mary D.	31,000	6,700	31,000	31,000	0 210		1		1-391- 5
9.042-3-25		Weinert, Mary L (LU)	54,000	7,300	54,000	54,000	0 210		1		1-563- 7
9.068-8-2		Weinrich, Elli	42,000	6,200	42,000	42,000	0 210		1		1- 36- 7
9.067-5-38		Weir, Tara A.	59,000	16,800	59,000	59,000	0 210		1		1- 14- 2
9.066-12-15		Wells, David L.	69,000	17,500	69,000	69,000	0 210		1		1-332- 9
9.082-5-56		Wells, David A (LU)	45,000	6,900	45,000	45,000	0 210		1		1-564- 5
9.057-9-9		Wells, Denville	63,000	8,300	63,000	63,000	0 210		1		
9.066-4-31		Wells, Kenneth	94,000	25,500	94,000	94,000	0 210		1		1-131- 8
9.042-4-77		Wells, Kim	48,000	6,700	48,000	48,000	0 210		1		1-141- 1
9.042-1-22		Wells, Kyle P.	108,000	11,800	108,000	108,000	0 210		1		1-565- 4
9.042-3-19		Wells, Maryann	69,000	6,000	69,000	69,000	0 210		1		1- 79- 2
9.050-7-17		Wells, Maryann	58,000	11,200	58,000	58,000	0 210		1		1- 65- 7
9.075-3-15		Wells, Robert S.	64,000	6,700	64,000	64,000	0 210		1		1-384- 4
9.043-2-31		Wells (LU), Betty J.	37,000	8,800	37,000	37,000	0 210		1		1-134- 7
9.052-1-26		Welsh, Richard	39,000	5,400	39,000	39,000	0 210		1		1-190- 7
9.050-5-10.1		Wendy's Diner, LLC	84,000	21,400	84,000	84,000	0 422		1		1- 42- 4. 2
9.042-3-12		Werely, Carolyn	39,000	6,700	39,000	39,000	0 210		1		1-110- 3
9.074-12-19		Westcott, Eric	107,000	17,500	107,000	107,000	0 210		1		1-431- 8
9.075-10-27		Westcott, Eric	36,000	6,600	36,000	36,000	0 210		1		1-569- 9
10.069-1-25		Whalen, Jean (LU) L.	61,000	12,800	61,000	61,000	0 210		1		1-564- 3
9.067-6-5		Whalen, John	76,200	16,400	76,200	76,200	0 210		1		1-445- 1

School District	405801	Massena 1	2014	-----	2015	-----	Res Prp	O	R	T	Account Nbr
Parcel Id		Name	Total Av	Land Av	Total Av	Total Av	Pct Cls	C	S	S	C
9.074-7-23		Whalen, William	92,000	21,900	92,000	92,000	0 210		1		1-567- 7
9.051-9-30		Wheeler, Elaine S.	31,000	6,000	31,000	31,000	0 210		1		1-115- 4
9.043-2-10		Whelan, Carol R.	55,000	6,700	55,000	55,000	0 210		1		1- 78- 4
9.051-6-21.1		Whelan, Jeffrey C.	54,000	7,300	54,000	54,000	0 230		1		1-32-4
9.060-7-41		Whelan, Jeffrey C	44,000	6,300	44,000	44,000	0 210		1		1-164- 7
9.083-7-21		White, David	68,000	8,100	68,000	68,000	0 220		1		1-296- 8
9.083-6-32		White, Isabell	63,000	7,500	63,000	63,000	0 210		1		1-570- 2
9.074-14-21		White, Joseph	80,000	18,200	80,000	80,000	0 210		1		1- 37- 1
9.083-3-32		White, Karen	35,000	6,000	35,000	35,000	0 210		1		1-326- 6
9.083-7-39		White, Leora M (LU)	42,000	7,200	42,000	42,000	0 210		1		1-515- 9
10.061-3-27		White, Michael P.	43,000	6,100	43,000	43,000	0 210		1		1-258- 5
9.083-2-22		White, Michael W.	25,000	7,100	25,000	25,000	0 270		1		1- 46- 8
9.076-6-20		White, Richard P.	76,000	13,300	76,000	76,000	0 210		1		1-516- 5.2
9.042-4-80		White, Steven L (LU)	58,500	7,600	58,500	58,500	0 210		1		1- 20- 9
9.074-4-19		White, Tammy J.	100,000	24,000	100,000	100,000	0 210		1		1-467- 1
9.059-13-34		White, Toby J.	78,000	15,500	78,000	78,000	0 210		1		1-170- 1
9.074-4-5		White (LU), R. Carroll	101,000	24,000	101,000	101,000	0 210		1		1-569- 3
9.067-1-9		White Dog Realty LLC	196,000	28,100	196,000	196,000	0 464		1		6-592- 3
10.053-2-15		Whitling, Jeramy R.	57,000	10,800	57,000	57,000	0 210		1		1-131- 9
9.050-8-51		Whitney, Courtney H.	25,000	8,000	25,000	25,000	0 210		1		1-109- 7
9.058-2-59.1		Whitton, Dewey	70,000	9,100	70,000	70,000	0 210		1		1-571- 1
9.082-3-10		Whitton, Duane	44,600	6,800	44,600	44,600	0 210		1		1-571- 2
9.066-9-14		Wicke, John M.	147,000	26,100	147,000	147,000	0 210		1		1-626-14
9.066-11-34		Widrick, Wayne (LU) B.	87,000	17,500	87,000	87,000	0 210		1		1-572- 2
9.074-10-34		Wielen, Lawrence H.	114,000	25,600	114,000	114,000	0 210		1		1-207- 9
9.051-8-30		Wiley, Gregory L.	44,000	6,000	44,000	44,000	0 210		1		1-196- 3
9.051-7-5		Wilkins, John G.	59,000	5,800	59,000	59,000	0 210		1		1-572- 9
9.076-6-27		Wilkins, Karen	63,800	9,900	63,800	63,800	0 210		1		1-150- 9
9.082-3-11		Wilkins, Rickey D.	59,000	6,800	59,000	59,000	0 210		1		1-319- 9
9.067-6-39		Wilkins, Robert etal D.	103,000	16,800	103,000	103,000	0 210		1		1-521- 5
9.066-7-33		Wilkins, William Jr..	114,500	24,500	114,500	114,500	0 210		1		1-440- 2
9.075-10-7		Willard, Amy Jean	43,000	6,700	43,000	43,000	0 210		1		1- 63- 1
9.051-3-31		Willer, Larry D.	65,000	6,000	65,000	65,000	0 230		1		1- 84- 7
9.051-3-33		Willer, Larry D.	51,000	4,700	51,000	51,000	0 220		1		1-539- 9
9.051-4-1		Willer, Larry D.	62,400	6,600	62,400	62,400	0 230		1		1- 84- 6
9.066-6-6		Willer, Paul	122,000	21,900	122,000	122,000	0 210		1		1- 97- 3
9.066-6-7		Willer, Paul	10,000	10,000	10,000	10,000	0 311		1		1- 97- 2
<b>Page Totals</b>		<b>Parcels</b>	37	2,582,800	450,500	2,582,800					



School District	405801	Massena 1	2014	-----	2015	-----	Res Prp	O	R	T	Account Nbr
Parcel Id		Name	Total Av	Land Av	Total Av	Pct Cls	C	S	S	C	
9.075-7-13		Willer, Robert Jr.	98,000	17,600	98,000	0 210				1	1-213- 4
9.068-16-23		Willer, Robert J.	76,000	8,300	76,000	0 210				1	1- 35- 1
9.067-3-36		William L Smith Hardware Corp	455,100	131,600	455,100	0 453				1	1-478- 1
9.083-2-18		Williams, Beatrice (LU)	54,000	6,500	54,000	0 210				1	1-574- 1
9.060-11-27		Williams, Linda M.	40,000	7,900	40,000	0 210				1	1-209- 8
9.066-10-4.1		Williams, Michelle M.	229,000	46,900	229,000	0 210	W			1	1-125-7.14
9.058-5-31		Williams, Tory	43,000	6,400	43,000	0 210				1	1- 18- 3
10.053-2-20		Williams w/LU, Rosemarie	72,000	10,800	72,000	0 210				1	1-283- 2
9.068-4-29		Williamson, Brittany F.	46,000	6,500	46,000	0 210				1	1-287- 4
9.076-2-16		Williamson, Chad F.	53,200	6,500	53,200	0 210				1	1-350- 2
9.068-4-30		Williamson, Craig	55,000	6,500	55,000	0 210				1	1-182- 8
9.066-3-4		Williamson, Howard	69,000	21,100	69,000	0 220				1	1-293- 9
9.066-7-5		Williamson, Howard	800	800	800	0 311				1	1-286- 9
9.066-7-6		Williamson, Howard	120,000	26,600	120,000	0 210				1	1-287- 1
9.073-11-5		Williamson, Howard	170,000	32,500	170,000	0 210				1	1-175- 5
9.075-6-9		Williamson, Howard	306,000	138,600	306,000	0 433				1	1-229- 6
9.076-5-27		Williamson, Howard	3,600	3,600	3,600	0 311				1	1-596- 5
9.076-5-32		Williamson, Howard	4,700	4,700	4,700	0 311				1	1-597- 1
9.083-3-31		Williamson, Howard	50,000	6,000	50,000	0 210				1	1- 99- 1
9.083-7-12		Williamson, Howard	58,000	8,400	58,000	0 210				1	1-417- 2
9.042-7-15		Williamson, Howard C.	38,000	6,700	38,000	0 210				1	1-355- 1
9.059-5-27		Williamson, Howard C.	69,000	15,500	69,000	0 210				1	1-468- 9
9.060-5-19		Williamson, Howard C.	37,000	5,000	37,000	0 210				1	1-479- 9
9.066-1-20		Williamson, Howard C.	160,000	45,300	160,000	0 210	W			1	1-468- 1
9.066-2-12		Williamson, Howard C.	60,000	32,800	60,000	0 483	W			1	1-167- 5
9.050-5-51		Williamson, Howard C. Jr..	44,000	5,500	44,000	0 210				1	1-379- 7
9.066-6-11		Williamson, Howard C. Jr..	165,000	26,400	165,000	0 210				1	1-168- 2
9.050-9-1.11		Wilmshurst, Kirk	290,000	77,600	290,000	0 210				1	
9.066-2-18		Wilmshurst, Lorilee M.	83,000	17,500	83,000	0 210				1	1-469- 6
9.050-7-16		Wilmshurst, Walter	104,800	16,300	104,800	0 210				1	1-348- 6
9.050-1-28		Wilmshurst, Walter M.	15,000	15,000	15,000	0 311				1	
9.058-2-38		Wilson, Adam D.	60,000	7,300	60,000	0 210				1	1-561- 6
9.060-3-27		Wilson, Arthur	49,000	5,300	49,000	0 210				1	1-343- 7
9.068-7-39		Wilson, Brooke L.	59,000	7,700	59,000	0 210				1	1- 45- 1
9.051-1-57		Wilson, David R.	35,000	6,700	35,000	0 210				1	1-365- 1
9.083-7-2.21		Wilson, Judith Ann (LU)	79,000	9,800	79,000	0 210				1	1-198- 4. 2
9.051-2-27		Wilson, Kim A.	33,000	5,600	33,000	0 210				1	1-577- 2
<b>Page Totals</b>		<b>Parcels</b>	37	3,384,200	803,800	3,384,200					

School District	405801	Massena 1	2014	-----	2015	-----	Res Prp	O	R	T	Account Nbr	
Parcel Id		Name	Total Av	Land Av	Total Av	Total Av	Pct Cls	C	S	S	C	
9.074-7-13		Wilson, Leslie J.	83,000	22,900	83,000	83,000	0 210		1			1-426- 6
9.058-4-19.2		Wilson, Lloyd	46,000	7,200	46,000	46,000	0 220		1			
9.058-4-20		Wilson, Lloyd	69,000	8,600	69,000	69,000	0 220		1			1-153- 1
9.058-4-42		Wilson, Lloyd	38,000	7,600	38,000	38,000	0 210		1			1-376- 9
9.058-4-43		Wilson, Lloyd	25,000	7,500	25,000	25,000	0 210		1			1-395- 3
9.051-2-21		Wilson, Mary	47,000	5,600	47,000	47,000	0 210		1			1-576- 4
9.051-1-29		Wilson, Michelle E.	54,000	6,200	54,000	54,000	0 210		1			1-278- 3
9.051-3-49		Wilson, Phillip C.	41,000	5,400	41,000	41,000	0 210		1			1-131- 1
9.059-13-14		Wilson, Roy Jr..	66,000	15,500	66,000	66,000	0 210		1			1-142- 5
9.060-6-18		Wilson, Scott	33,000	5,200	33,000	33,000	0 210		1			1-238- 3
9.082-5-1		Wilson, Stanley	800	800	800	800	0 311		1			
9.059-12-1		Wilson, William	53,000	11,700	53,000	53,000	0 210		1			1- 22- 3
9.083-3-9.1		Wilson, William	145,000	22,700	145,000	145,000	0 432		1			1-401- 8.1
9.083-3-10		Wilson, William H.	8,300	7,100	8,300	8,300	0 438		1			1-401- 9
9.051-7-22		Winchell, Fred	51,000	5,700	51,000	51,000	0 210		1			1-536- 6
9.074-8-20		Wing, Anne C.	131,000	23,400	131,000	131,000	0 210		1			1- 64- 5
9.058-3-49		Wing, Hugh	47,000	5,600	47,000	47,000	0 210		1			1-409- 5
9.066-9-17		Winston, Richard W.R.	151,000	28,600	151,000	151,000	0 210		1			1-626-17
9.066-11-39		Witkop, Danny	98,000	17,500	98,000	98,000	0 210		1			1-116- 4
9.066-4-9		Witkop, Harry Jr.	84,000	17,500	84,000	84,000	0 210		1			1-578- 9
9.074-10-5		Witkop, John H.	104,000	24,600	104,000	104,000	0 210		1			1-246- 2
9.066-7-34		Witkop, Robert H.	110,000	22,900	110,000	110,000	0 210		1			1-538- 3
9.067-9-20		Wm L. Smith Hardware Corp.	52,000	20,900	52,000	52,000	0 484		1			1-502- 2
9.042-1-19		Wolpin, Robin M.	85,000	11,700	85,000	85,000	0 210		1			1- 50- 4
9.051-3-53		Wolpin, Robin M.	30,000	2,700	30,000	30,000	0 220		1			1-396- 7
9.058-7-3		Wolpin, Robin M.	18,000	10,000	10,000	10,000	0 331		1	R		1-444- 4
9.066-6-10		Wood, Charles W.	105,000	25,400	105,000	105,000	0 210		1			1-579- 9
9.068-3-5.1		Wood, Donald	60,000	9,600	60,000	60,000	0 483		1			1- 5- 4
9.074-10-42		Wood, Karen J.	47,000	12,200	47,000	47,000	0 210		1			1-526- 4
9.067-6-30		Wood, Lloyd J.	63,000	16,800	63,000	63,000	0 210		1			1-262- 6
9.074-10-21		Wood, Norma J.	93,000	12,200	93,000	93,000	0 210		1			1-579- 7
9.060-7-42		Woodall, Jason D.	41,000	6,300	41,000	41,000	0 210		1			1-450- 8
9.060-7-43		Woodall, Jason D.	61,000	6,300	61,000	61,000	0 210		1			1-459- 6
9.060-7-13		Woods, Caroline J.	48,000	6,200	48,000	48,000	0 210		1			1- 59- 1
16.027-3-17		Woods, Dale	18,500	18,500	18,500	18,500	0 330		1			1-171- 6
16.027-3-18		Woods, Dale	72,500	6,200	72,500	72,500	0 280		1			1- 81- 3
9.051-11-19		Woods, Ira J.	51,000	6,200	57,000	57,000	0 210		1			1-160- 1

School District	405801	Massena 1	2014	-----	2015	-----	Res Prp	O	R	T	Account Nbr
Parcel Id		Name	Total Av	Land Av	Total Av	Total Av	Pct Cls	C	S	S	C
9.051-2-43		Worden, Norman Jr.	54,000	5,600	54,000	54,000	0 210		1		1-279- 7
9.068-12-4		Worden, Ruth (LU) K.	59,000	6,500	59,000	59,000	0 210		1		1-580- 8
9.050-3-11		Wright, David D.	50,000	7,100	50,000	50,000	0 210		1		1-106- 8
9.051-3-15		Wright, Erroldean	34,500	5,800	34,500	34,500	0 210		1		1-364- 7
9.066-8-6		Wright, Gary	109,000	23,600	109,000	109,000	0 210		1		1-227- 1
9.068-9-13		Wright, Matthew A.	57,000	5,600	57,000	57,000	0 210		1		1-227- 6
9.067-6-6		Wright, Narley T.	68,000	15,800	68,000	68,000	0 220		1		1-107- 4
* 9.059-6-29.1		Wyeth, Bonnie A.	67,000	15,500	67,000	67,000	0 210		1		1-128- 5
9.059-6-29.11		Wyeth, Bonnie A.		15,500	67,000	67,000	0 210		1		1-128- 5
9.068-14-22		Yateman, Gregory	64,000	6,700	64,000	64,000	0 210		1		1-492- 9
10.053-1-24		Yateman, Marlene (LU)	89,000	12,300	89,000	89,000	0 210		1		1-263- 7
9.068-14-5.1		Yeddo, Dwayne	67,000	6,700	67,000	67,000	0 210		1		1-396- 4
9.066-2-1		Yeddo, Sally A (LU)	64,000	34,100	64,000	64,000	0 210	W	1		1- 89- 9
9.075-5-4		Yelle, David	37,000	5,500	37,000	37,000	0 210		1		1-307- 4
9.050-5-20		Yelle, David J.	40,000	5,700	40,000	40,000	0 210		1		1-248- 7
9.083-6-40		Yelle, David J.	24,000	6,000	24,000	24,000	0 210		1		1-382- 4
10.069-1-3		Yelle, David J.	64,000	12,800	64,000	64,000	0 210		1		1-123- 7
9.051-4-41		Young, Alton	68,000	5,200	68,000	68,000	0 210		1		1-367- 8
9.068-14-27		Young, Elizabeth A.	45,000	16,800	45,000	45,000	0 230		1		1-389- 2
9.042-11-11		Young, Jaime Lynne	46,000	6,700	46,000	46,000	0 210		1		1-437- 1
9.050-5-34		Young, Janet	42,000	7,400	42,000	42,000	0 210		1		1-481- 2
9.058-6-12		Young, Jeffrey	40,000	7,500	40,000	40,000	0 210		1		1-571- 7
9.057-2-22		Young, Jeffrey R.	98,000	23,800	90,000	90,000	0 210		1		1- 79- 9
9.066-5-21		Yu, Wing	87,000	21,900	87,000	87,000	0 210		1		1- 6- 7
9.075-4-24		Zagrobelny, Jean	80,000	16,800	80,000	80,000	0 210		1		1-584- 1
9.066-12-14		Zanki, Peter Perry	50,000	18,700	50,000	50,000	0 220		1		1-271- 3
9.074-4-15		Zappia, Anthony (LU)	125,000	24,000	125,000	125,000	0 210		1		1-584- 3
9.066-5-1		Zappia, David	113,000	24,200	113,000	113,000	0 210		1		1-262- 8
9.066-3-15		Zappia, Dominic C. II.	90,000	17,200	90,000	90,000	0 210		1		1-383- 7
9.059-4-36.1		Zappia, Frank (Trust) S. Sr.	75,000	8,500	75,000	75,000	0 210		1		1-192- 5
9.057-2-38		Zappia, Samuel	105,000	22,600	105,000	105,000	0 210		1		1-138- 5
9.075-10-12		Zender, Carl	45,000	6,700	45,000	45,000	0 210		1		1-232- 2
9.066-2-21		Zera, Daniel	96,000	17,500	96,000	96,000	0 210		1		1-317- 4
9.058-6-19		Ziegler, Charleen & Etal	83,000	7,500	83,000	83,000	0 280		1		1-103-9
9.059-9-57		Zwyghuizen, David	84,000	11,000	84,000	84,000	0 481		1		1-585- 1
9.059-9-58		Zwyghuizen, David	25,000	5,100	25,000	25,000	0 481		1		1-584- 9
9.066-11-14		Zysik, Edmund	156,000	22,900	156,000	156,000	0 210		1		1- 80- 2

School District	405801	Massena 1		2014	-----	2015	-----	Res Prp	O	R	T		
Parcel Id		Name		Total Av	Land Av	Total Av		Pct Cls	C	S	S	C	Account Nbr
9.067-8-12.1		Zysik, Edmund Jr.		136,000	22,000	136,000		0 483		1			1-322- 6
9.083-3-24		Zyzik, Steven		53,000	6,200	53,000		0 210		1			1- 86- 5
<b>405801</b>	<b>Massena 1 Totals</b>	<b>Parcels</b>	4,557	444,811,522	72,527,457	446,215,290							
<b>Village Totals</b>		<b>Parcels</b>	4,557	444,811,522	72,527,457	446,215,290							

School District	405801	Massena 1	2014	-----	2015	-----	Res Prp	O	R	T	Account Nbr
Parcel Id		Name	Total Av	Land Av	Total Av	Pct Cls	C	S	S	C	
10.053-5-1		351 East Orvis L.P.	4,500	4,500	4,500	0 330			1		1-591-6
10.038-3-4		Abraham, John	118,000	16,500	118,000	0 210			1		1-354- 4.21
9.001-4-7		Ackerman, Gene W.	57,000	12,700	57,000	0 210			1		1- 2- 6
10.012-1-1.3		Adames, Juan J.	294,000	29,000	294,000	0 210	W		1		1-181-1.3
4.081-2-3		Agen, Steven J.	72,000	13,100	72,000	0 210			1		1-507- 7
10.072-2-1		Alden, John A.	28,000	10,100	28,000	0 210			1		1-579- 1
10.031-2-7.2		Aldi Inc	829,650	289,000	829,650	0 454			1		
10.024-3-9		Aldous, Christopher L.	199,000	24,000	199,000	0 210			1		
11.001-1-24.1		Aldrich, Vaughn N.	36,000	36,000	36,000	0 321			1		1-159- 3
10.004-3-3		Alguire, James	15,000	15,000	15,000	0 314	W		1		1-190- 2
10.004-3-4		Alguire, James	20,000	15,000	20,000	0 270	W		1		1-189- 8
10.004-3-5		Alguire, James	15,500	15,000	15,500	0 312	W		1		1-228- 6
10.004-3-6		Alguire, James	110,000	15,000	110,000	0 210	W		1		1-190- 1
10.004-3-7		Alguire, James	15,000	15,000	15,000	0 314	W		1		1-189- 9
16.027-5-2.11		Alguire, Timothy	47,000	8,200	47,000	0 220			1		1-302- 4.11
9.060-10-2.1		Alguire, Timothy D.	82,000	18,100	82,000	0 433			1		1-127- 1.1
10.033-2-2		Alguire, Timothy D.	63,000	11,300	63,000	0 210			1		1-152- 6
16.027-5-1		Alguire, Timothy D.	20,000	4,600	20,000	0 312			1		1-302- 7
10.038-2-2		Alguire, William H.	60,000	9,300	60,000	0 210			1		1-393- 9. 2
5.003-1-1.1		Aluminum Co Of America	86,650	86,650	86,650	0 321			1		1-588-4.17
5.003-1-28		Aluminum Co Of America	11,000	11,000	11,000	0 323			1		1- 67- 9
5.003-1-47.1		Aluminum Co Of America	18,700	18,700	18,700	0 323			1		1-588-04.16
9.002-3-3.2		Aluminum Co Of America	89,600	89,600	89,600	0 340			1		
9.002-3-3.11		Aluminum Co Of America	65,467,149	3,500,000	65,467,149	0 710			1		1-588- 3
9.002-3-16		Aluminum Co Of America	32,700	32,700	32,700	0 340			1		1-588-4.14
10.001-1-7		Aluminum Co Of America	31,000	31,000	31,000	0 340			1		1-588- 4.11
10.001-1-10.1		Aluminum Co Of America	5,000	5,000	5,000	0 340			1		1-559- 3
10.001-1-31.1		Aluminum Co Of America	43,100	43,100	43,100	0 340			1		1-588-4.15
10.001-1-32		Aluminum Co Of America	23,850	23,850	23,850	0 340			1		1-588- 4.12
10.001-1-33		Aluminum Co Of America	14,200	14,200	14,200	0 340			1		1-588-4.13
10.001-1-34		Aluminum Co Of America	94,200	94,200	94,200	0 449			1		1-589- 9
10.078-2-6		Amo, Chad W.	50,000	13,400	50,000	0 210			1		1-439- 5
10.012-2-9		Amundson, Kris A.	102,000	21,600	102,000	0 210			1		1-288- 2
5.004-2-12.1		Amvets Inc.	225,000	67,000	225,000	0 534	W		8		1-187- 4.64
10.008-1-16		Anagnostopoulos, Linda	74,000	5,400	74,000	0 210			1		1-240- 6
10.030-1-5.1		Andresen, Sherry M.	110,000	29,000	110,000	0 220	W		1		1-319- 5
10.030-1-3		Andresen Lamora, Sherry M.	13,500	13,500	13,500	0 314	W		1		1-183- 7
<b>Page Totals</b>		<b>Parcels</b>	37	68,577,299	4,661,300	68,577,299					

School District	405801	Massena 1	2014	-----	2015	-----	Res Prp	O	R	T	Account Nbr
Parcel Id		Name	Total Av	Land Av	Total Av	Total Av	Pct Cls	C	S	S	C
4.081-2-9		Andress, JoAnn	55,000	24,900	55,000	55,000	0 210		1		1-314- 6
16.036-1-14		Anzaldua, Annmarie	20,000	5,000	20,000	20,000	0 210		1		1-471- 1
10.001-6-5		Arquette, Andrew B.	86,700	16,600	86,700	86,700	0 210		1		1-473- 6. 2
10.045-2-2		Arquette, Eugene	48,000	8,700	48,000	48,000	0 210		1		1- 1- 9
10.045-2-3		Arquette, Eugene	8,500	8,500	8,500	8,500	0 314		1		1-278- 4
10.076-2-2		Arquiett, Richard M.	49,000	12,600	49,000	49,000	0 210		1		1-514- 5
10.002-5-7		Ash, Theron	77,000	33,400	77,000	77,000	0 210	W	1		1-226- 1
10.002-5-8		Ash, Theron	22,000	22,000	22,000	22,000	0 310	W	1		1-251- 8
10.032-1-4.1		Ashlaw, Richard L.	222,000	33,000	222,000	222,000	0 210		1		1-123-1.6
10.032-1-13.5		Ashlaw, Richard L.	600	600	600	600	0 314		1		
10.008-1-31.1/1		AT&T Network Real Estate	21,000	0	21,000	21,000	0 831		1		
10.032-1-1.1		Auger, Paul E.	350,000	66,500	350,000	350,000	0 210	W	1		1-123-1.13
5.004-1-7		Avery, Keith	5,200	5,200	5,200	5,200	0 311		1		1-477- 7
5.004-1-22.2		Avery, Keith	159,300	52,100	159,300	159,300	0 112		1		1-148-6.2
5.004-1-22.3		Avery, Keith	18,500	18,500	18,500	18,500	0 105		1		1-148-6.3
5.004-1-23		Avery, Keith	51,100	51,100	51,100	51,100	0 120		1		1-163- 6. 1
5.003-1-40.1		Avery, Trevor T.	63,000	14,500	63,000	63,000	0 210		1		1-239- 3
5.080-2-21		Ayer, Elizabeth	47,000	9,500	47,000	47,000	0 210		1		1-497- 7
6.003-1-26		Ayotte, Lucian	54,800	11,200	54,800	54,800	0 210		1		1- 14- 9
6.003-1-45.3		Ayotte, Peter	17,000	14,900	17,000	17,000	0 270		1		
6.003-1-45.2		Ayotte, Robert	20,300	13,300	20,300	20,300	0 270		1		
10.008-4-33		Baile, Timothy B.	25,500	8,700	25,500	25,500	0 270		1		1-292- 7
5.003-1-58		Bakkum, Vernon		13,100	73,000	73,000	0 210		1		1-146- 3
5.004-1-6.21		Bank of America, N.A.	124,000	16,500	124,000	124,000	0 210		1		
10.070-5-6		Barclay, Natchia (LC)	33,000	6,600	33,000	33,000	0 210		1		1-303- 7
10.070-5-7		Barkley, Natacha (LC)	7,200	7,200	7,200	7,200	0 310		1		1-303- 6
10.004-3-67		Barnea, Ran	6,000	6,000	6,000	6,000	0 314		1		
10.004-3-68		Barnea, Ran D.	6,000	6,000	6,000	6,000	0 314		1		
10.004-3-69		Barnea, Ran D.	6,000	6,000	6,000	6,000	0 314		1		
17.001-1-13		Barnes, Darrel	24,700	9,600	24,700	24,700	0 270		1		1-261- 6
10.030-1-10		Barney, Nathan M.	115,000	30,000	115,000	115,000	0 210	W	1		1-292-7-27
10.032-1-6		Barrett, Donna R.	268,000	33,000	268,000	268,000	0 210		1		1-123-1.5
10.030-2-1		Barry, Catherine w/LU	106,000	23,300	106,000	106,000	0 220		1		1-393- 6. 4
10.045-1-27		Barto Family Revocable Trust	59,000	9,500	59,000	59,000	0 210		1		1-417- 5
10.045-1-28		Barto Family Revocable Trust	46,000	9,500	46,000	46,000	0 210		1		1-310- 9
10.045-1-29		Barto Family Revocable Trust	28,000	9,500	28,000	28,000	0 210		1		1-344- 1
10.045-1-38		Barto Family Revocable Trust	50,000	9,400	50,000	50,000	0 210		1		1- 55- 9

School District	405801	Massena 1	2014	-----	2015	-----	Res Prp	O	R	T	Account Nbr	
Parcel Id		Name	Total Av	Land Av	Total Av	Total Av	Pct Cls	C	S	S	C	
10.012-8-2		Barton, Arthur M.	120,000	26,000	120,000	120,000	0 210				1	
10.070-3-2		Bassette, Austin	13,100	13,100	13,100	13,100	0 311				1	
10.070-3-7		Bassette, Austin	13,100	13,100	13,100	13,100	0 311				1	
10.008-4-19		Batten, Ty R.	130,000	12,100	130,000	130,000	0 210				1	1-408- 2
10.077-4-2		Baxter, Benjamin J.	62,000	11,300	62,000	62,000	0 210				1	1-323-7.2
10.003-2-23		Baxter, Michael	78,000	13,100	78,000	78,000	0 210				1	1-571- 4
5.003-1-14.1		Baxter, Michael S.	83,300	24,800	83,300	83,300	0 210				1	1-151- 9
10.003-3-30.2		Beckstead, Donald J.	49,000	17,279	49,000	57,000	0 240				1	
5.083-2-18		Beckstead, James	105,000	24,800	105,000	105,000	0 210				1	1-239- 6.12
5.083-2-19		Beckstead, James L.	12,400	12,400	12,400	12,400	0 314				1	
10.039-3-1		Beckstead, Kendrick C.	93,000	12,900	93,000	93,000	0 210				1	1-354- 6
10.004-3-21.2		Beckstead, Mirl	31,000	10,500	31,000	31,000	0 270				1	
11.001-1-18		Becksted, Elizabeth	66,000	17,000	66,000	66,000	0 240				1	1-576- 6
10.001-8-2		BeekHoo Enterprises, LLC	146,000	12,200	146,000	146,000	0 486				1	1-192- 4
10.026-3-15		Belanger, Raymond J.	83,000	13,700	83,000	83,000	0 210				1	1- 35- 2
10.031-2-4		Belgard, Richard T.	57,000	20,800	57,000	57,000	0 210				1	1- 10- 5
10.070-2-12		Belile, Jonathan L.	59,000	33,000	59,000	80,000	0 210	W			1	1-350- 3
10.002-5-30		Bender, Randi	35,000	18,400	35,000	35,000	0 270				1	1-408- 1. 2
16.027-5-12		Benedict, Lisa A.	42,000	9,400	42,000	42,000	0 210				1	1-409- 1
10.004-2-3.32		Benedict, Matthew	6,700	6,700	6,700	6,700	0 314				1	1-445-5.14
10.004-2-26		Benedict, Matthew	85,500	12,500	85,500	85,500	0 210				1	1-445- 5. 3
10.045-1-3.1		Bennett Family Properties, LLC	598,000	139,300	598,000	598,000	0 460				1	1- 3- 3
10.045-1-33		Bennett Family Properties, LLC	1,900	1,900	1,900	1,900	0 330				1	
10.008-2-3.1		Benware, Jerry M.	62,000	31,000	62,000	62,000	0 210	W			1	1-104- 8
10.002-4-7.11		Benware, Jessica (LC)	46,000	36,000	46,000	46,000	0 312				1	1- 95- 6.1
10.002-15-2.1		Bergeron, Ann D.	39,800	39,800	39,800	39,800	0 322	W			1	1-382- 3
10.033-2-6		Bergeron (f.k.a. Murray), Ann D (LU)	61,100	16,500	61,100	61,100	0 210				1	1-382- 6
10.026-3-4.1		Bernard, Katherine H.	36,000	16,800	36,000	36,000	0 270				1	1-233-9.15
10.071-1-4		Bero, Steven	45,600	10,000	45,600	45,600	0 210				1	1-169- 2
10.003-3-22.112		Bero, William J. Jr.	186,000	23,400	186,000	186,000	0 113				1	
5.004-2-15.11		Berry, Timothy	44,300	34,300	44,300	44,300	0 270				1	1-187- 4. 3
16.002-3-65.1		Besaw, Kevin J.	71,000	24,800	71,000	71,000	74 210				1	1-337- 6
16.036-1-3		Besaw, Kevin J.	25,000	7,900	25,000	25,000	0 425				1	1- 81- 6
10.012-2-7.1		Beshaw, Rachell	50,000	11,600	50,000	50,000	0 210				1	1-344- 5
10.003-2-18.2		Besio, Linda Mae	88,000	16,700	88,000	88,000	0 210				1	1- 586- 7.2
6.003-1-32.1		Bialota, Brian P.	62,400	10,900	62,400	62,400	0 210				1	1-551- 8.1
10.012-7-1		Bigness, Bruce A.	75,500	17,500	75,500	75,500	0 210	W			1	1-445- 9

School District	405801	Massena 1	2014	-----	2015	-----	Res Prp	O	R	T	Account Nbr
Parcel Id		Name	Total Av	Land Av	Total Av	Total Av	Pct Cls	C	S	S	C
10.004-3-44.14		Binan, Dennis	105,000	20,100	105,000	105,000	0 210		1		
11.001-1-16		Bishop, Walter	26,300	26,300	26,300	26,300	0 321		1		1-159- 1
11.001-1-22		Bishop, Walter	4,000	4,000	4,000	4,000	0 314		1		1-499- 5
11.001-1-27		Bishop, Walter	84,000	29,400	84,000	84,000	0 210		1		1- 41- 6
10.002-2-16		Blais, Cynthia D.	39,000	16,600	39,000	39,000	0 220		1		1- 47- 1
5.080-2-20		Blanchard, Bernard	73,000	6,200	73,000	73,000	0 210		1		1-419- 5
10.069-4-3.1		Bogdovitz, Anthony M.	157,000	17,400	157,000	157,000	0 210		1		1-270- 2
5.004-1-43		Bogosian, Zachary M.	200,000	45,200	200,000	200,000	0 240		1		1- 45- 6
10.045-3-2		Bond, Carol R.	7,000	4,000	7,000	7,000	0 331		1		1-29-2.112
10.012-7-6		Booth, Fred	25,000	25,000	25,000	25,000	0 314	W	1		1- 48- 4. 2
10.012-7-7		Booth, Fred	137,000	26,500	137,000	137,000	0 210	W	1		1- 48- 4. 1
10.012-7-8		Booth, Fred	3,000	3,000	3,000	3,000	0 314	W	1		1-146- 5
10.039-1-2		Bouchard, David	88,000	13,400	88,000	88,000	0 270		1		1-393-10. 2
9.084-3-2		Bouche, Bobbi-Lynn	36,000	14,200	36,000	36,000	0 270		1		1-194- 2
10.003-2-31		Bouche, William H.	127,000	25,000	127,000	127,000	0 210	W	1		1-487- 7.1
11.001-1-10		Bower, Joseph	45,000	12,700	45,000	45,000	0 210		1		1-541- 5
17.001-1-2.2		Bowles, John C.	14,200	13,200	90,000	90,000	0 270		1		1-368-8.2
17.001-1-24		Bowles, John C.	200	200	200	200	0 310		1		
16.002-3-61		Boyce, James P.	13,000	13,000	13,000	13,000	0 322		1		1- 55- 4. 1
10.070-5-5		Boyce, John R.	4,700	4,700	4,700	4,700	0 314		1		1-525- 2
10.039-3-2		Boyea, Thomas C.	156,000	13,400	156,000	156,000	0 210		1		1-393- 6. 1
5.004-2-8.1		Boyer, Lise M.	150,000	50,000	150,000	150,000	0 210	W	1		1-187- 4.62
10.004-3-17.2		Bradford, Michael	51,000	15,000	51,000	51,000	0 270		1		
10.004-3-17.1		Bradford, Michael D.	15,000	15,000	15,000	15,000	0 311		1		1-227- 4. 5
10.004-2-5.1		Brais, Dennis	35,000	13,800	35,000	35,000	0 210		1		1-144- 7
10.002-12-8		Brais, Ruby	18,000	12,700	18,000	18,000	0 210		1		1-445- 4.19
11.001-1-30.1		Breault, Joseph	85,000	69,400	85,000	85,000	0 112		1		1-158- 3.11
11.001-1-46.113		Breault, Joseph	38,700	38,700	38,700	38,700	0 321		1		
5.080-2-7		Bressard, Michael P.	102,000	14,100	102,000	102,000	0 210		1		1-565- 8
10.008-4-25		Brewer, Ricky D.	57,000	8,600	57,000	57,000	0 210		1		1-363- 1
5.080-3-4		Brison, David T.	70,000	16,400	70,000	70,000	0 210		1		1-446- 7
10.001-8-3		Broadband Telecom Service llc	344,000	135,200	344,000	344,000	0 415		1		
5.004-1-58.1		Brock, Carl	93,000	26,800	93,000	93,000	0 210		1		1-445- 8.15
5.004-1-60.1		Brock, Carl	7,000	7,000	7,000	7,000	0 321		1		1-445- 8. 6
10.004-3-24.2		Brockway, Michael	63,000	22,000	63,000	63,000	0 210	W	1		1-164- 9.2
10.078-2-8.1		Brooks, Edward	33,000	10,000	33,000	33,000	0 270		1		1-152- 8
16.027-5-3		Brooks, Frederick	37,000	7,500	37,000	37,000	0 210		1		1- 62- 1

<b>Page Totals</b>		<b>Parcels</b>	37	2,543,100	795,700	2,618,900					
--------------------	--	----------------	----	-----------	---------	-----------	--	--	--	--	--



School District	405801	Massena 1	2014	-----	2015	-----	Res Prp	O	R	T	Account Nbr
Parcel Id		Name	Total Av	Land Av	Total Av	Total Av	Pct Cls	C	S	S	C
16.036-1-6		Brooks, Frederick Jr.	40,000	15,800	40,000	40,000	0 210		1		1-163- 5
10.050-1-5		Brothers, Gary	85,000	16,500	85,000	85,000	0 210		1		1- 62- 6
10.050-1-7		Brothers, Gary	6,600	6,600	6,600	6,600	0 314		1		1- 63- 6
10.078-1-1.1		Brothers, Harold	85,000	6,700	85,000	85,000	0 210		1		1- 66- 7
5.080-3-3		Brothers, Robert J. Jr.	123,000	14,000	123,000	123,000	0 210		1		1-195- 2
5.080-3-8		Brothers, Robert J. Jr..	7,600	7,600	7,600	7,600	0 311		1		
10.008-4-29.2		Brown, Carl J.	85,000	12,300	85,000	85,000	0 270		1		
10.012-2-14		Brown, Hartley	133,700	82,900	133,700	133,700	0 416	W	1		1-498- 9
10.012-2-1		Brown, Hartley C. Jr.	73,000	18,000	73,000	73,000	0 210	W	1		1-302- 5
10.012-2-2		Brown, Hartley C. Jr.	15,000	15,000	15,000	15,000	0 314	W	1		1-302- 6
10.012-2-15		Brown, Hartley C. Jr.	16,500	16,500	16,500	16,500	0 314	W	1		
5.004-1-6.12		Brown, Jamie	67,200	17,200	67,200	67,200	0 270		1		
10.001-6-11		Brown, Kim	86,000	10,300	86,000	86,000	0 210		1		1-473-6.20
10.002-5-10		Bryant, James	91,200	23,000	91,200	91,200	0 210	W	1		1- 68- 7
10.039-1-1		Buffham, Joseph	88,000	14,000	88,000	88,000	0 210		1		1-335- 9
5.004-1-27		Burke, Jodi	162,690	45,000	162,690	162,690	0 117		1		1-369- 8
10.003-3-20.1		Burkhalter, David	109,000	9,500	109,000	109,000	0 210		1		1-270- 9.1
10.002-12-11.1		Burley, Timothy A.	40,900	30,900	40,900	40,900	0 312		1		
6.078-1-8		Burlingame, Lucia	6,300	6,300	6,300	6,300	0 314		1		1-417- 7
10.008-4-28		Burnett, Michael	82,000	7,400	82,000	82,000	0 210		1		1-515- 4
10.076-3-6		Burnett, Michael D.	48,000	10,100	48,000	48,000	0 270		1		
10.078-2-5		Burnett, Timothy D.	31,000	12,100	31,000	31,000	0 210		1		1-200- 8
10.024-3-1		Burnham, Dennis P.	124,000	16,500	124,000	124,000	0 210		1		1-389- 7.
10.004-3-21.1		Burnor, Trudi	39,000	19,600	39,000	39,000	0 210		1		1-227- 4. 1
10.001-6-6		Burroughs, Robert	69,000	14,600	69,000	69,000	0 210		1		1-473-6.14
10.008-4-4		Burt, Marshall R.	55,000	18,000	55,000	55,000	0 210	W	1		1-204- 2
10.008-4-5		Burt, Marshall R.	2,000	2,000	2,000	2,000	0 314	W	1		1-204- 1
10.008-4-7.1		Burt, Marshall R.	10,000	9,500	10,000	10,000	0 312	W	1		1-276- 9.21
10.001-6-22		Bush, Robert E.	64,150	15,000	64,150	64,150	0 416		1		1-190- 4
5.083-3-2.11		Butler, Larry A.	82,000	13,000	82,000	82,000	0 210		1		
10.045-3-3		Bylow, James J.	75,000	74,200	75,000	75,000	0 432		1		1-219- 8
16.036-1-4.1		Cabinet & Bath Shop	175,000	11,600	175,000	175,000	0 484		1		1-255- 5
10.069-4-2.1		Caldwell, Carrie A.	149,000	12,900	149,000	149,000	0 210		1		1- 29- 2.6
11.001-1-20		Callahan, John F.	42,000	10,300	42,000	42,000	0 210		1		1-373- 7
11.001-1-21		Callahan, John F.	7,200	7,200	7,200	7,200	0 314		1		1-373- 6
10.031-1-3		Calvary Baptist Church	353,900	15,700	353,900	353,900	0 620		8		8-617- 2
16.036-1-29.11		Cameron, David J.	45,000	10,600	45,000	45,000	0 210		1		1-489- 2
<b>Page Totals</b>		<b>Parcels</b>	37	2,774,940	648,400	2,774,940					

School District	405801	Massena 1	2014	-----	2015	-----	Res Prp	O	R	T	Account Nbr
Parcel Id		Name	Total Av	Land Av	Total Av	Total Av	Pct Cls	C	S	S	C
10.004-3-65		Canal, Roberto	6,000	6,000	6,000	6,000	0 314		1		
10.045-3-6		Cappione, Francis	142,000	24,600	142,000	142,000	0 484		1		1- 55- 3
10.045-3-7		Cappione, Francis	23,500	23,500	23,500	23,500	0 330		1		1- 55- 2
10.045-3-8		Cappione, Francis P.	50,100	50,000	50,100	50,100	0 331		1		8-615- 2
9.052-2-2		Cappione Realty, LLC	71,000	13,400	71,000	71,000	0 449		1		1-82-2.2
9.060-10-5		Carbone, Gail A (LU)	700	700	700	700	0 311		1		1-588- 4.19
5.004-2-2.2		Carbone, Samuel D.	200,000	40,000	200,000	200,000	0 210	W	1		
5.004-2-15.12		Carbone, Samuel D. Jr..	18,500	8,500	18,500	18,500	0 312		1		
5.080-2-14		Cardinell, Sarah L.	58,000	9,200	58,000	58,000	0 210		1		1-505- 4
10.024-2-12.2		Carlson, Carl A.	164,000	34,800	164,000	164,000	0 210		1		
10.001-5-13.13		Carlyle St Lawrence	150,000	150,000	150,000	150,000	0 330		1		
10.001-5-13.12		Carlyle St Lawrence, LLC	235,000	235,000	235,000	235,000	0 330		1		
10.031-1-6		Carlyle St Lawrence, LLC	2,000	2,000	2,000	2,000	0 438		1		
10.001-5-13.1/1		Carlyle St. Lawrence LLC	406,250	40,600	406,250	406,250	0 682		1		
10.001-5-13.11		Carlyle St. Lawrence LLC	5,458,750	862,000	5,458,750	5,458,750	0 451		1		S-573- 7.1
10.031-3-1		Carlyle St. Lawrence LLC	522,500	150,000	522,500	522,500	0 426		1		
5.003-1-34		Caron, Garry J.	82,000	13,100	82,000	82,000	0 210		1		1-447- 5
5.003-1-38		Carr, Melissa	152,500	29,400	152,500	152,500	0 240		1		1-276- 5
10.024-1-11		Carr, Vernon G.	67,000	8,900	67,000	67,000	0 210		1		1-166- 4
10.001-3-45		Carriere, Gail	87,000	21,300	87,000	87,000	0 210		1		1-100- 1. 2
10.003-2-3.2		Carter, Thomas J & Erin N	259,000	37,300	259,000	259,000	0 210	W	1		
10.008-3-1.1		Cartier, Megan M.	85,000	12,200	85,000	85,000	0 210		1		1-206- 3
10.002-6-17		Carvill, Elaine C (Lu)	133,000	72,000	133,000	133,000	0 240	W	1		1- 89- 4
10.003-2-6.1		Carvill, Gordon P (Lu)	25,200	23,300	25,200	25,200	0 105		1		1- 89- 5. 1
10.002-6-16		Carvill, Gordon P (Lu)	102,800	102,800	102,800	102,800	0 105	W	1		1- 89- 2.1
10.031-3-2		Caryle St Lawrence LLC	314,700	150,000	314,700	314,700	0 426		1		
10.072-1-8.1		Case, Mary	135,000	8,000	135,000	135,000	0 210		1		1-560- 4
10.024-2-8.22		Casella, James R.	112,000	23,600	112,000	112,000	0 210		1		
10.004-1-2.114		Catanzarite, Mark J.	110,000	12,700	110,000	110,000	0 210		1		
10.001-1-29		Cemetery Exempt	23,000	23,000	23,000	23,000	0 695		8		0- 1- 1.29
10.003-2-10		Cemetery Exempt	7,500	7,500	7,500	7,500	0 695		8		8-623- 1
10.024-1-19		Cemetery Exempt	4,800	4,800	4,800	4,800	0 695		8		0- 24- 1.19
10.024-2-2		Chalker, Margaret	91,000	38,000	91,000	91,000	0 210	W	1		1-100- 8
10.076-3-1		Chapin, Teri	72,000	10,100	72,000	72,000	0 210		1		1-405- 4
10.076-3-2		Chapin, Teri	6,000	6,000	6,000	6,000	0 311		1		
10.030-1-6		Chapman, Terry A.	143,000	8,700	143,000	143,000	0 210		1		1-393-7.13
5.003-1-19		Chartrand, Darin	72,000	9,800	72,000	72,000	0 210		1		1-396- 3

School District	405801	Massena 1	2014	-----	2015	-----	Res Prp	O	R	T	Account Nbr
Parcel Id		Name	Total Av	Land Av	Total Av	Total Av	Pct Cls	C	S	C	
6.003-1-27		Chase, Brian	88,000	20,000	88,000	88,000	0 280		1		1- 94- 8
5.083-2-11		Chase, Charlotte	78,000	18,100	78,000	78,000	0 280		1		1- 95-10
10.008-2-2		Chase, Darryl	92,000	13,100	92,000	92,000	0 210		1		1-407- 9
10.002-4-6.11		Chase, Edward	16,600	16,600	16,600	16,600	0 314	W	1		1- 95- 1.1
10.002-4-10.1		Chase, Phyllis C (LU)	165,000	130,800	165,000	165,000	0 112	W	1		1- 95- 2. 1
10.024-3-11		Cheng, Chiu Lam	183,000	37,500	183,000	183,000	0 210		1		
5.004-1-6.13		Childs, Mary Ann	95,300	16,800	95,300	95,300	0 210		1		
10.008-4-18.1		Chontosh, Joseph	83,000	12,100	83,000	83,000	0 210		1		1- 62- 5
10.008-4-10		Chontosh, Timothy	63,000	15,000	63,000	63,000	0 210	W	1		1- 97- 4
10.003-3-40.1		Christopher, Jennifer	60,000	11,500	60,000	60,000	0 210		1		1-576- 9
10.008-4-32.1		Clark, Scott G.	102,000	17,200	102,000	102,000	0 270		1		
10.003-3-81.1		Clark, Thomas Jr.	56,000	21,500	56,000	56,000	0 270		1		
10.045-1-20		Clark , Thomas L. III.	57,000	10,400	57,000	57,000	0 210		1		1-411- 6
5.083-2-17		Clary, Cynthia	153,000	33,000	153,000	153,000	0 210	W	1		
5.083-2-23		Clary, Cynthia	27,000	27,000	27,000	27,000	0 314	W	1		
10.038-3-5		Clary, Virginia	115,000	12,400	115,000	115,000	0 210		1		1-354-4.04
10.024-1-10		Clary-Page, Patricia	24,000	9,400	24,000	24,000	0 270		1		1-112- 6
10.004-3-40		Clement, Marilyn A.	20,400	9,100	20,400	20,400	0 270		1		1- 87- 4
10.008-4-27		Clifford, Hanna Trust	25,000	9,600	25,000	25,000	0 220		1		1-100- 3
10.012-5-1		Cole, Glory J.	164,900	28,400	164,900	164,900	0 210	W	1		
10.003-2-12		Collette, Terry	85,800	16,700	85,800	85,800	0 210		1		1- 47- 7. 2
10.003-2-13.1		Collette, Terry	24,800	24,800	24,800	24,800	0 314	W	1		1-47-7.11
9.001-5-4		Collins, James	80,000	15,000	80,000	80,000	0 210		1		1-116- 7.61
9.001-5-3		Collins, James G.	47,000	17,500	47,000	47,000	0 270		1		1-116- 7. 5
10.078-1-4		Collins, Wayne	13,300	13,300	13,300	13,300	0 314		1		1-580- 9.1
9.060-10-10		Colonial Finance Group, Inc.	12,200	12,200	12,200	12,200	0 330		1		9-4-3.12
9.060-10-11		Colonial Finance Group, Inc.	168,000	72,300	168,000	168,000	0 484		1		1-468- 4
10.030-2-2		Compo, Robert	13,700	13,700	13,700	13,700	0 314		1		1-393- 6. 2
5.003-1-45.2		Conto, Daniel	70,000	16,500	70,000	70,000	0 270		1		
10.026-3-2.1		Converse, Bruce	88,000	12,400	88,000	88,000	0 210		1		1-386- 7
10.033-2-20.1		Converse, Carolyn M.	16,000	16,000	16,000	16,000	0 314		1		
10.012-2-11.11		Converse, Jason L.	136,900	22,200	136,900	136,900	0 210		1		1-288- 7
5.082-1-9		Converse, Martha w/LU	17,000	8,800	17,000	17,000	0 270		1		1-110- 6
5.083-2-10		Cook, Andrew C.	82,000	13,800	82,000	82,000	0 210		1		1-290- 6.3
10.050-1-4		Cook, Tyler JF	3,900	3,900	3,900	3,900	0 314		1		1-425- 7. 2
10.050-1-8		Cook, Tyler JF	47,000	14,200	47,000	47,000	0 210		1		1-425- 7. 1
10.070-2-5		Cooke, Thomas	1,700	1,700	1,700	1,700	0 311	W	1		

School District	405801	Massena 1	2014	-----	2015	-----	Res Prp	O	R	T	Account Nbr
Parcel Id		Name	Total Av	Land Av	Total Av	Total Av	Pct Cls	C	S	C	
6.003-1-9		Corse, Janet Marie	39,500	8,500	39,500	39,500	0 210		1		1- 73- 9
5.003-1-30		Cortese, Philip S.	70,000	13,100	70,000	70,000	0 210		1		1-157- 6
10.070-3-1		Costello, Dorothy	97,000	15,000	97,000	97,000	0 210		1		1- 29- 2. 5
10.012-7-4		Coughlin, Donald	116,000	26,000	116,000	116,000	0 210	W	1		1-302- 9. 3
10.008-4-34		Coulter, Lois H.	122,000	26,300	122,000	122,000	0 210	W	1		1-181- 5
5.004-1-78.21		Coupal Investors, LLC	141,800	141,800	141,800	141,800	0 322		1		1-589-6.2
10.078-1-6		Cox, Gary J.	29,600	26,600	29,600	29,600	0 312		1		
10.003-3-29		Coyle, Paul R.	37,000	20,600	37,000	37,000	0 240		1		1-128- 8
10.004-3-56		Coyne, Jason	5,000	5,000	5,000	5,000	0 314		1		
10.038-1-5		Creighton, Brian J.	174,000	20,600	174,000	174,000	0 411		1		1-425- 6
5.082-1-10		Cruz, Luis	35,000	22,000	35,000	35,000	0 210	W	1		1-510- 5
5.082-1-11		Cruz, Luis	47,000	37,000	47,000	47,000	0 210	W	1		1-300- 5
6.004-1-17		CSX Transportation Inc	144,000	0	144,000	144,000	0 842		7		7-601- 5
777.000-20-1		CSX Transportation Inc	7,700	0	7,700	7,700	0 842		7		6-600-9
777.000-20-2		CSX Transportation Inc	40,000	0	40,000	40,000	0 842		7		7-601- 1
777.000-20-3		CSX Transportation Inc	384,000	0	384,000	384,000	0 842		7		7-601- 4
777.000-20-5		CSX Transportation Inc	269,000	0	269,000	269,000	0 842		7		7-601- 6
777.003-20-1		CSX Transportation Inc	119,000	0	119,000	119,000	0 842		7		7-604-4
777.003-20-2		CSX Transportation Inc	60,000	0	60,000	60,000	0 842		7		7-603- 9
777.003-20-3		CSX Transportation Inc	228,000	0	228,000	228,000	0 842		7		7-604- 1
777.003-20-4		CSX Transportation Inc	244,000	0	244,000	244,000	0 842		7		7-604- 2
10.003-2-16		Cullen, Harry	150,000	36,000	150,000	150,000	0 240	W	1		1-120- 3
5.003-1-16.1		Cunningham, Edward	157,600	26,500	157,600	157,600	0 280		1		1-519- 9
10.001-1-4		Cunningham, Leslie Ann	73,000	13,100	73,000	73,000	0 210		1		1-158- 2
5.003-1-17		Cunningham, Robert P.	98,200	16,700	98,200	98,200	0 210		1		1-121- 1
6.003-1-8.2		Curran, Phoebe H.	130,000	31,400	130,000	130,000	0 240		1		
6.003-1-15.12		Curran, Sharon A.	10,800	6,400	10,800	10,800	0 312		1		
10.002-3-2.2		Curran Development Corp.	147,000	147,000	147,000	147,000	0 330		1		
10.002-3-2.3		Curran Development Corp.	8,000	8,000	8,000	8,000	0 330		1		
10.002-6-18		Curran Development Corporation	236,000	16,300	236,000	236,000	0 447		1		1-560- 8
9.001-4-10		Curry, Donald A.	106,000	16,600	106,000	106,000	0 210		1		1-313- 6
9.001-4-11		Curry, Donald A.	8,700	8,700	8,700	8,700	0 314		1		1-328- 8
10.012-7-13		Cusworth, Lucas E.	60,000	24,700	60,000	60,000	0 210		1		1-177- 4
10.030-1-7		Czajkowski, Jay	114,000	26,300	114,000	114,000	0 210	W	1		1-393-7.12
10.045-1-35		Dauphinais, Lucien	32,000	8,800	32,000	32,000	0 210		1		1-597- 4
10.045-1-36		Dauphinais, Lucien	5,500	4,400	5,500	5,500	0 312		1		1-337- 9
10.008-2-7.1		David, Joseph C.	94,000	33,000	94,000	94,000	0 210	W	1		
<b>Page Totals</b>		<b>Parcels</b>	37	3,840,400	786,400	3,840,400					

School District	405801	Massena 1	2014	-----	2015	-----	Res Prp	O	R	T	Account Nbr	
Parcel Id		Name	Total Av	Land Av	Total Av	Total Av	Pct Cls	C	S	S	C	
11.001-1-30.2		David, Kymberly R.	20,000	8,000	20,000	20,000	0 270				1	1-158- 3.12
11.001-1-25		Davis, Rita M.	48,000	19,900	48,000	48,000	66 210				1	1-306- 3
5.004-1-24.23		Davis, William	27,900	17,400	27,900	27,900	0 210				1	1-163- 6.24
10.004-2-3.212		Dawley (LU), Harold	48,000	13,600	48,000	48,000	0 270				1	
5.004-1-26.2		Day-LaClair, Shannon	156,900	33,000	156,900	156,900	0 210				1	
10.032-2-3		De Araujo, Marcelo G. Bessa.	209,400	37,600	209,400	209,400	0 210				1	
10.072-1-1		Decilles, Rebecca	7,800	7,800	7,800	7,800	0 311				1	1- 65- 2
10.024-4-3		DeConing, Cornelius H.	289,000	57,000	289,000	289,000	0 210	W			1	1-123-1.11
5.003-1-35		Deleel (LU), Donald A.	69,000	25,000	69,000	69,000	0 210				1	1-580- 4
10.004-3-1.2		Denney, William	160,000	56,000	160,000	160,000	0 210				1	
10.001-6-16		Deon, Ernest P.	73,500	15,300	73,500	73,500	0 210				1	
5.083-2-20		Deragon, Rosemary M.	147,800	12,400	147,800	147,800	0 210				1	
5.083-2-21		Deragon, Rosemary M.	12,400	12,400	12,400	12,400	0 314				1	
5.083-2-9		Deragon etal, Rosemary	33,000	16,500	33,000	33,000	0 270				1	1-360- 9
5.082-1-7		Derouchie, Brett J.	72,000	11,700	72,000	72,000	0 210				1	1-345- 7
10.003-2-20		Derouchie, Darcy J.	8,800	8,800	8,800	8,800	0 314				1	1-127- 8
10.003-2-21		Derouchie, Darcy J.	61,000	11,400	61,000	61,000	0 210				1	1-127- 7
10.077-2-7		Derouchie, Gerry J.	59,000	11,700	59,000	59,000	0 210				1	1-135- 6
10.033-2-9		Derouchie, Scott A.	44,000	16,400	44,000	44,000	0 210				1	1-246- 7
4.081-2-7		Deshaies, Arthur	46,050	16,500	46,050	46,050	0 210				1	1-188- 6
4.081-2-10		Deshaies, Arthur	300	300	300	300	0 314				1	1-137- 6
10.072-1-6		Deshaies, Corey J.	10,300	10,000	10,300	10,300	0 312				1	1-569- 5
10.072-1-7		Deshaies, Corey J.	43,000	2,400	43,000	43,000	0 210				1	1-569- 8
6.078-1-2		Deshaies, Nicole M.	12,600	12,600	12,600	12,600	0 314				1	1-103- 7
6.078-1-3.1		Deshaies, Nicole M.	110,000	14,600	110,000	110,000	0 210				1	1-121- 4
10.004-1-8		Deshaies, Suzanne	23,000	22,500	23,000	23,000	0 312	W			1	1- 44- 6
10.004-1-6.1		Deshaies, Suzanne E.	95,000	25,600	95,000	95,000	0 210	W			1	1-236- 3
10.004-1-7.11		Deshaies, Suzanne E.	22,500	22,500	22,500	22,500	0 314	W			1	
10.002-7-24.2		Devlin, Joseph	89,000	15,200	89,000	89,000	0 210				1	
10.001-6-10		Dimick, Bruce W.	125,000	14,700	125,000	125,000	0 210				1	1-473- 6. 3
10.003-2-13.6		Dinapoli, Joseph	145,000	29,000	145,000	145,000	0 210	W			1	1-47-7.16
10.002-6-15.11		Dishaw, Cheryl	219,000	132,000	219,000	219,000	0 113	W			1	1-144- 9.11
6.064-1-2		Dishaw, David J.	62,000	9,400	62,000	62,000	0 210				1	1-290- 9
10.004-6-7		Dishaw, Donna M.	150,000	23,000	150,000	150,000	0 210	W			1	1-144-9.12
10.008-4-21.1		Dishaw, Gary	51,000	15,000	51,000	51,000	0 260	W			1	1-145- 3.12
10.004-3-70		Dishaw, Gary E.	6,000	6,000	6,000	6,000	0 314				1	
10.004-3-71		Dishaw, Gary E.	6,000	6,000	6,000	6,000	0 314				1	

School District	405801	Massena 1	2014	-----	2015	-----	Res Prp	O	R	T	Account Nbr
Parcel Id		Name	Total Av	Land Av	Total Av	Pct Cls	C	S	S	C	
10.004-3-72		Dishaw, Gary E.	6,000	6,000	6,000	0 314				1	
10.004-3-73		Dishaw, Gary E.	6,000	6,000	6,000	0 314				1	
11.001-1-38.112		Dishaw, Melissa J.	49,000	12,700	49,000	0 270				1	
5.083-2-24.2		Dishaw, Peter	52,000	40,500	52,000	0 210	W			1	
5.083-2-24.1		Dishaw, Peter R.	12,000	12,000	12,000	0 314				1	
5.083-2-25		Dishaw, Peter R.	147,000	52,000	147,000	0 210	W			1	
17.001-1-10.1		Dishaw, Richard	89,900	12,200	89,900	0 210				1	1-562- 5
16.035-4-4		Dishaw, Roger	7,500	7,500	7,500	0 314				1	1- 59- 6
16.035-4-5		Dishaw, Roger	124,400	29,400	124,400	0 433				1	1- 59- 5
16.035-4-6		Dishaw, Roger	21,400	21,400	21,400	0 330				1	1- 59- 4
10.050-1-16		Dishaw, Roger P.	92,000	79,800	92,000	0 210	W			1	1-537- 9
* 10.001-1-1		Dishaw Family Trust	73,000	13,100	73,000	0 210				1	1-146- 3
11.003-1-4		Dodge, Harold Jr.	49,400	49,400	49,400	0 105				1	1-302- 8
5.083-3-1.11		Dodge, Michele R.	133,000	20,800	133,000	0 210				1	
10.012-3-4		Dodge, Richard	75,000	18,700	75,000	0 210	W			1	1-127- 6
16.036-1-11		Domanique, Deragon	64,800	24,700	64,800	0 210				1 R	1-101- 2
5.004-2-3.2		Donahue, Brett	170,000	42,000	170,000	0 210	W			1	
5.004-2-4.2		Donahue, Brett M.	45,000	45,000	45,000	0 314	W			1	
10.061-4-4		Donahue, Robert	172,000	23,500	172,000	0 210				1	
10.078-2-4		Donnelly, Dorothea Jean	10,100	10,100	10,100	0 314				1	1-150- 1
5.083-2-3		Donnelly, Floyd P (LU)	36,000	20,000	36,000	0 312	W			1	1-380- 4
10.026-3-5		Doud, Timothy P.	128,000	16,600	128,000	0 210				1	1- 68- 3.1
10.053-6-7		Dow, Jason A.	23,000	9,500	23,000	0 210				1	1-573- 9
10.053-6-8		Dow, Jason A.	24,000	9,500	24,000	0 210				1	1-443- 6
10.050-1-11		Driscoll, Ross	64,000	18,600	64,000	0 210	W			1	1- 91- 7
10.004-3-50		Dubiac, Edward N.	95,000	20,200	95,000	0 210				1	1-579-5
10.003-2-13.5		Dubray, Terry	130,000	29,000	130,000	0 210	W			1	1-47-7.15
10.070-2-8.1		Dufrane, Daryl J.	2,200	2,200	2,200	0 311				1	
10.008-3-2.1		Dugan, Michael J.	84,000	13,700	90,000	0 210				1	1-206- 4
10.004-7-2		Dumas, Michael E.	149,000	35,000	149,000	0 210	W			1	
10.024-3-3		Dunkelburg, Gary L.	71,100	24,700	71,100	0 270				1	1-389- 7.11
10.012-1-3.1		Dupee, Mary E (LU)	175,000	24,800	175,000	0 210	W			1	1-156- 9
5.081-2-5		Dupree, Joel J.	87,000	16,400	87,000	0 210				1	1-547- 4
11.001-1-26.2		Durant, Charles E. Etal	12,500	12,500	12,500	0 105				1	
10.004-1-2.5		Durant, Donald	104,000	24,800	104,000	0 210	W			1	1-226-3.015
11.001-1-31.111		Durant, Gary E.	63,000	8,000	63,000	0 210				1	1-158- 4.11
10.003-3-41.1		Durant, Guy	72,500	12,200	72,500	0 210				1	1-395- 9. 3

School District	405801	Massena 1	2014	-----	2015	-----	Res Prp	O	R	T	Account Nbr	
Parcel Id		Name	Total Av	Land Av	Total Av	Total Av	Pct Cls	C	S	S	C	
11.001-1-36		Durant, John	12,000	12,000	12,000	12,000	0 314		1			1-158- 4. 4
11.001-1-37		Durant, John	80,000	7,800	80,000	80,000	0 210		1			1-158- 8
5.083-2-15		Durant, Kevin	204,000	33,000	204,000	204,000	0 210	W	1			
10.008-4-24		Durant, Ronald C.	30,000	9,100	30,000	30,000	0 210		1			1-279- 2
10.012-5-2		Durant, Ronald C.	47,900	27,000	47,900	47,900	0 270	W	1			
17.001-1-17		Durham, Mark	79,000	9,900	79,000	79,000	0 210		1			1-250- 9
10.078-2-2		Eckstein, John J.	52,700	12,900	52,700	52,700	0 210		1			1-348- 2
10.002-6-3.2		Edson, Dale	17,900	17,900	17,900	17,900	0 105		1			1-454- 6.2
10.002-6-14.2		Edson, Dale	97,000	41,800	97,000	97,000	0 112		1			1-454- 2.2
10.004-2-9		Edson, Dale	18,500	18,500	18,500	18,500	0 105		1			1-454- 3
10.004-2-10		Edson, Dale	18,700	18,700	18,700	18,700	0 105		1			1-454- 4
5.004-2-4.1		Edwards, Keith B.	40,000	40,000	40,000	40,000	0 314	W	1			1-187- 4. 8
10.004-3-61		Eggink, Dirk	2,000	2,000	2,000	2,000	0 314		1			
10.004-3-62		Eggink, Dirk	6,000	6,000	6,000	6,000	0 314		1			
10.004-3-63		Eggink, Dirk	6,000	6,000	6,000	6,000	0 314		1			
10.004-3-64		Eggink, Dirk	6,000	6,000	6,000	6,000	0 314		1			
10.008-4-3		Eldridge, Franklin E.	64,000	21,000	64,000	64,000	0 210	W	1			1-145- 1
10.026-3-12		Ellis, Paul	81,000	10,700	81,000	81,000	0 210		1			1-228- 1
5.004-1-6.22		Engstrom, Clifford	14,800	14,800	14,800	14,800	0 105		1			
11.001-1-33		Engstrom, James	8,600	8,600	8,600	8,600	0 314		1			1-158- 4. 6
11.001-1-34		Engstrom, James	134,000	12,000	134,000	134,000	0 210		1			1-158- 4. 3
10.050-1-14		Eseltine, Angela J.	92,000	54,400	92,000	92,000	0 210	W	1			1-378- 7
5.003-1-5		Estano, William	15,900	15,900	15,900	15,900	0 321		1			1-446-2
5.003-1-9		Estano, William	29,300	29,300	29,300	29,300	0 322		1			1-192-3
5.003-1-10		Estano, William	14,600	14,600	14,600	14,600	0 322		1			1-519- 8
10.003-3-58.21		Euto, Michael	121,000	53,900	121,000	121,000	0 240		1			1-580-9.2
10.003-2-6.2		Ezard, Willard M.	110,000	24,100	110,000	110,000	0 210	W	1			1- 89- 5. 2
11.001-1-5.1		Farbotnik, Neil J.	70,500	8,700	70,500	70,500	0 210		1			1-419- 9
10.012-2-3		Farnsworth, Danny K.	28,800	16,000	28,800	28,800	0 270	W	1			1-233- 4
6.003-1-3.12		Farwell, Colleen S.	136,000	35,200	136,000	136,000	0 240		1			
6.003-1-4		Farwell, Colleen S.	12,300	12,300	12,300	12,300	0 314	W	1			1-125- 4
10.004-3-12.2		Faubert, Michael	12,000	12,000	12,000	12,000	0 314	W	1			
10.004-3-13		Faubert, Michael	63,000	20,000	63,000	63,000	0 210	W	1			1-170- 9
10.003-2-24.1		Faus, Lawrence	94,000	15,400	94,000	94,000	0 210		1			1-475- 6
10.012-1-6		Favreau, Bertha	18,700	18,700	18,700	18,700	0 311	W	1			1-172- 4
10.012-1-7		Favreau, Bertha	39,000	18,700	39,000	39,000	0 210		1			1-172- 3
10.033-2-5		Fayad, Mary E.	164,000	15,200	164,000	164,000	0 210		1			
<b>Page Totals</b>		<b>Parcels</b>	37	2,041,200	700,100	2,041,200						

School District	405801	Massena 1	2014	-----	2015	-----	Res Prp	O	R	T	Account Nbr	
Parcel Id		Name	Total Av	Land Av	Total Av	Total Av	Pct Cls	C	S	S	C	
10.078-2-12		Fenlong, Gertrude	79,000	12,200	79,000	79,000	0 270		1			1-560- 9
10.050-1-1		Fenton, Gary	78,000	10,900	78,000	78,000	0 210		1			1- 34- 1
10.050-1-2		Fenton, Gary	1,600	1,100	1,600	1,600	0 312		1			1- 34- 2
10.008-1-35		Fenton, Raymond J. Jr.	264,800	25,100	264,800	264,800	0 210		1			
4.081-2-2		Ferro, Domenick	89,000	12,300	89,000	89,000	0 270		1			1-519- 5
16.036-1-7		Fetterly, Jason P.	35,300	20,800	35,300	35,300	0 210		1			1-523- 9
16.036-1-8		Fetterly, Jason P.	16,000	15,000	16,000	16,000	0 210		1			1-135- 2
16.036-1-9		Fetterly, Jason P.	25,000	3,900	25,000	25,000	0 210		1			1-136- 3
16.035-4-9		Fetterly, Kevin	57,000	25,300	57,000	57,000	0 210		1			1-409- 6.1
10.032-1-14.1		Fieldson, John	275,000	53,800	275,000	275,000	0 210	W	1			1-123-1.11
10.004-3-39		Fifield, Donald A.	22,200	9,100	22,200	22,200	0 270		1			1-579- 2
5.004-1-24.22		Filer, Carrol	65,000	17,400	65,000	65,000	0 270		1			1-163- 6.23
10.012-7-12		Finnegan, John	155,000	18,300	155,000	155,000	0 210		1			1-302- 9. 5
10.071-1-3		Fitzsimmons, Steve	55,000	9,400	55,000	55,000	0 210		1			1-178- 9
10.012-6-3		Fleury, Emmett	66,100	11,100	66,100	66,100	0 210		1			1-179- 4
10.004-2-2		Fleury, Ronald L.	73,000	10,200	73,000	73,000	0 210		1			1-445- 5. 2
10.032-1-7		Fleury, Vance	326,000	58,600	326,000	326,000	0 210	W	1			1-123-1.10
10.003-2-7		Fleury, Wayne	75,000	12,400	75,000	75,000	0 210		1			1-214- 8
10.032-2-4		Fluery, Vance	45,000	35,000	45,000	45,000	0 312		1			1-479- 4
5.003-1-6.12		Ford, Marcus E.	119,000	10,000	119,000	119,000	0 210		1			1-445- 8.16
10.001-1-25		Forgues Realty, LLC	9,000	9,000	9,000	9,000	0 314		1			1-488- 7
17.001-1-6.11		Foster, Michael A.	101,000	15,000	101,000	101,000	0 210		1			1-154- 6
9.001-4-3		Francia, George	25,000	18,000	25,000	25,000	0 210		1			1-193- 1
10.004-6-4		Francia, Mark	163,000	25,000	163,000	163,000	0 210	W	1			1-144-9.21
6.065-2-1		Francis, Deborah	95,500	13,400	95,500	95,500	0 411		1			1-238- 8
11.001-1-2.2		Francis, Gary L.	53,000	17,000	53,000	53,000	0 210	W	1			1-225- 7. 2
10.076-2-6		Francis, Reginald E. III.	47,000	10,000	47,000	47,000	0 210		1			1-458- 2
10.045-1-17		Frank, Edward N.	46,300	10,500	46,300	46,300	0 270		1			1-304- 6
10.026-3-11		Fredenburg, Stephanie A.	71,000	9,400	71,000	71,000	0 210		1			1-217- 4
10.026-3-6		Frederick, Richard J.	97,000	9,400	97,000	97,000	0 210		1			1-348- 3
10.002-2-20.1		Fregoe, Jerry E.	26,500	26,500	26,500	26,500	0 322		1			
10.004-3-58		Friedman, Marc D.	6,000	6,000	6,000	6,000	0 314		1			
10.003-3-42.111		Friess , Martin	22,800	22,800	22,800	22,800	0 321		1			1-395- 9.11
10.003-3-43.21		Friess , Martin	74,000	20,700	22,700	22,700	0 210		1			1- 28- 3.2
10.024-3-4		Gabor, Theresa D.	79,000	17,600	85,000	85,000	0 210		1			1-389-7.3
6.065-1-1		Gabri, Alexander (LU)	45,000	10,100	45,000	45,000	0 210		1			1-192- 1
6.065-1-2		Gabri, Alexander (LU)	15,000	14,300	15,000	15,000	0 312		1			1-553- 3
<b>Page Totals</b>		<b>Parcels</b>	37	2,898,100	626,600	2,852,800						



School District	405801	Massena 1	2014	-----	2015	-----	Res Prp	O	R	T	Account Nbr
Parcel Id		Name	Total Av	Land Av	Total Av	Total Av	Pct Cls	C	S	S	C
5.083-2-5		Gabri, Alexander (LU) A.	33,000	17,000	33,000	33,000	0 260	W	1		1-290- 6. 2
10.008-4-31		Gabri, John F.	54,000	10,000	54,000	54,000	0 270		1		1-300- 6
6.078-1-1		Gabri, Richard	58,000	12,200	58,000	58,000	0 210		1		1-224- 8
6.078-1-14		Gabri, Timothy	112,000	13,300	112,000	112,000	0 210		1		
11.001-1-56.1		Gabri, William	14,200	14,200	14,200	14,200	0 322		1		
6.078-2-1.1		Gabri, William P.	80,700	66,100	80,700	80,700	0 210	W	1		
9.001-4-6		Gagne, Tammy	60,000	12,600	60,000	60,000	0 210		1		1- 67- 6
10.004-2-25.1		Gagnon, Linda A.	2,100	2,100	2,100	2,100	0 105		1		1-479- 7
10.004-2-25.3		Gagnon, Linda A.	10,500	10,500	10,500	10,500	0 314		1		
10.004-2-24.11		Gagnon, Roland	107,000	39,100	107,000	107,000	0 112		1		1- 44- 8
10.032-4-2.2		Gambill, Sean	18,500	18,500	18,500	18,500	0 314		1		
10.008-4-16		Gambill, William	20,000	10,000	20,000	20,000	0 270		1		1-525- 1
5.004-1-8		Garceau, Sharon	4,300	4,300	4,300	4,300	0 321		1		1-498- 7
5.004-1-9		Garceau, Sharon	4,600	4,600	4,600	4,600	0 321		1		1-498- 5
5.004-1-11		Garceau, Sharon	4,500	4,500	4,500	4,500	0 323		1		1-518- 3
5.004-1-12		Garceau, Sharon	1,300	1,300	1,300	1,300	0 314		1		1-498- 6
5.004-1-13		Garceau, Sharon	80,600	16,600	80,600	80,600	0 210		1		1-576- 2
5.004-1-14		Garceau, Sharon	7,000	7,000	7,000	7,000	0 314		1		1-488- 3
10.003-2-8		Gardner, James A. II.	81,000	14,200	81,000	81,000	0 210		1		1-257- 3
10.077-3-1		Garlach, Jeffrey	65,000	4,500	65,000	65,000	0 449		1		1-429- 1
10.077-3-3		Garlach, Jeffrey	5,000	5,000	5,000	5,000	0 314		1		
10.032-3-2		Garrant, Rebecca K.	134,000	29,300	134,000	134,000	0 210		1		
10.004-2-3.221		Gary, Ricky	81,000	15,100	81,000	81,000	0 210		1		
6.003-1-17		Gavin, Thomas	24,000	8,600	24,000	24,000	0 270		1		1- 15- 2
6.003-1-25.2		Gavin, Thomas G.	16,000	16,000	16,000	16,000	0 311		1		
5.004-2-10		Gerald R Roy Post #4	53,000	50,000	53,000	53,000	0 312	W	8		1-187-4.66
4.080-1-13		Gero, Francis	270,000	184,100	270,000	270,000	0 280	W	1		
5.003-1-27.31		Ghostlaw, John	2,900	2,900	2,900	2,900	0 314		1		1-574-5.14
5.003-1-27.11		Ghostlaw, John R.	81,000	16,600	81,000	81,000	0 210		1		1-574- 5.11
10.008-4-14		Giles, Harry W.	30,000	10,000	30,000	30,000	0 210		1		1-200- 6
10.008-4-15		Giles, Harry W.	80,000	11,200	80,000	80,000	0 210		1		1-620-1
10.024-2-6		Giltinan, Kathleen L.	75,000	17,000	75,000	75,000	0 210	W	1		1-510- 4. 2
10.045-1-31		Gladding, Jessica L.	67,000	11,300	67,000	67,000	0 210		1		1-357- 5
17.001-1-9.1		Glidden, Lauren C.	79,800	13,200	79,800	79,800	0 210		1		1- 92- 3
9.052-2-5.1		Gls Leasco Inc	123,400	61,900	123,400	123,400	0 447		1		1-331- 4
10.008-4-32.2		Gollinger, Michael F.	111,500	11,300	111,500	111,500	0 210		1		
6.003-1-18		Goodspeed, Larry	60,000	14,100	60,000	60,000	0 210		1		1-158- 3. 2

School District	405801	Massena 1	2014	-----	2015	-----	Res Prp	O	R	T	Account Nbr
Parcel Id		Name	Total Av	Land Av	Total Av	Total Av	Pct Cls	C	S	S	C
10.045-1-34		Goodspeed, Maynard	35,000	8,800	35,000	35,000	0 210		1		1-206- 6
9.001-5-1		Goolden, David	15,000	15,000	15,000	15,000	0 314		1		1-116- 7. 4
10.003-3-44		Goolden, David	4,900	4,900	4,900	4,900	0 321		1		1-128- 4. 1
10.001-6-18		Goolden, Richard	96,000	25,000	96,000	96,000	0 210		1		1-607-10.2
10.003-3-54		Goolden II, David	35,500	35,500	35,500	35,500	0 320		1		1-128- 2
5.003-1-6.13		Gordon, Jerry P.	14,100	14,100	14,100	14,100	0 322		1		
5.080-2-17		Gordon, Jerry P.	56,000	9,200	56,000	56,000	0 210		1		1-231- 1
6.078-1-7		Gordon, Jerry P.	6,800	6,800	6,800	6,800	0 314		1		1-460- 9
10.069-5-2		Gordon, Jerry P.	1,000	1,000	1,000	1,000	0 311	W	1		
10.003-2-18.1		Gormley, Doug	21,000	18,600	21,000	21,000	0 210		1		1-586- 7.1
10.008-1-32		Grace Methodist Church	384,000	53,200	384,000	384,000	0 620		1		0- 2- 4. 3
10.012-8-1		Grant, David	199,000	19,900	199,000	199,000	0 240		1		1-302- 9.12
9.002-1-2.2		Grant, David A.	130,000	16,100	130,000	130,000	0 210		1		
10.004-3-25		Gravel, Raymond	31,000	7,600	31,000	31,000	0 270	W	1		1-520- 4
10.002-4-9.1		Graves, Jerry W.	90,000	35,600	90,000	90,000	0 210	W	1		1- 95- 2. 2
10.004-2-6		Gray, Anna Mae (LU)	56,000	17,500	56,000	56,000	0 210		1		1-209- 2
10.003-2-15		Gray, Marsha L.	47,000	13,000	47,000	47,000	0 210		1		1- 21- 6
10.004-2-11.21		Gray, Vernon I.	154,500	100,500	154,500	154,500	0 113		1		1-261- 2
4.004-4-1		Great Laker Development, LLC	700,000	599,000	700,000	700,000	0 449		1		1-367- 3
4.004-4-2		Great Laker Development, LLC	450,000	450,000	450,000	450,000	0 322		1		
4.004-4-3		Great Laker Development, LLC	3,000	3,000	3,000	3,000	0 314		1		
5.004-2-7		Greco, Frank	172,000	49,900	172,000	172,000	0 210		1		1-187- 4.62
10.038-1-6		Greene, Steven W.	80,000	40,000	80,000	80,000	0 483		1		1- 78- 8
16.036-1-13		Grenon, Nicolas G.	38,000	10,900	38,000	38,000	0 210		1		1-212- 5
10.008-1-22		Grenstad, Karena	81,000	10,900	81,000	81,000	0 210		1		1-225- 8
10.008-4-9		Griffiths, Abby L.	15,000	15,000	15,000	15,000	0 314	W	1		1-418- 9
10.038-3-1		Grow, H. James	300,000	63,000	300,000	300,000	0 485		1		1-214- 2
5.083-2-6.1		Guertin, Randall	87,000	32,600	87,000	87,000	0 210	W	1		1-291- 9
10.004-3-18.11		Gurrola, James J.	21,000	11,700	21,000	21,000	0 270		1		1-227-4.64
17.001-1-16		Gurrola, James J.	18,400	9,900	18,400	18,400	0 270		1		1- 91- 9
11.001-1-28		Gurrola, Max	48,000	12,800	48,000	48,000	0 210		1		1-295- 3
10.045-1-6.1		Guy's Inc	26,300	21,400	26,300	26,300	0 438		1		1-304- 2
10.045-1-7		Guy's Inc	109,000	29,300	109,000	109,000	0 421		1		1-304- 5
10.001-6-1		Haas, Wayne A.	107,000	23,000	107,000	107,000	0 210		1		1-473-6.12
10.032-1-13.2		Hadler, Luann	600	600	600	600	0 311		1		
10.032-1-10		Hadler, Robert J.	219,000	33,000	219,000	219,000	0 210		1		1-123-1.3
10.077-2-9		Haggett, Clifford	39,000	1,600	39,000	39,000	0 484		1		1-135- 7

School District	405801	Massena 1	2014	-----	2015	-----	Res Prp	O	R	T	Account Nbr	
Parcel Id		Name	Total Av	Land Av	Total Av	Total Av	Pct Cls	C	S	S	C	
10.012-6-2.1		Hall, Tracy Lynn	115,500	33,200	115,500	115,500	0 210		1			1-220- 8
10.002-12-10		Hall, Trever G.	30,000	30,000	30,000	30,000	0 311		1			1-200- 5
10.008-4-30		Hall, Trever G.	88,000	12,000	88,000	88,000	0 210		1			
10.012-7-5		Halstead, Robert	98,600	26,500	98,600	98,600	0 270	W	1			1-302- 9. 2
10.078-2-9		Halstead, Sue E.	58,000	11,600	58,000	58,000	0 210		1			1-151- 7
5.083-2-13		Hamel, Edward T.	28,000	28,000	28,000	28,000	0 311	W	1			1-222- 7
10.033-2-21.1		Hamelin, Bernadette	130,000	16,000	130,000	130,000	0 210		1			
10.003-3-80		Hamilton, John A.	41,000	13,700	41,000	41,000	0 270		1			
10.002-6-20		Hamilton, Mary E.	123,000	58,900	123,000	123,000	0 240	W	1			1-223- 7
6.065-1-3		Hammill, Albert	18,500	18,500	18,500	18,500	0 314		1			1- 7-9.31
6.065-1-6		Hammill, Albert	14,700	14,700	14,700	14,700	0 314		1			1- 8- 1
6.065-1-8		Hammill, Albert	50,000	7,900	50,000	50,000	0 210		1			1-224- 5
6.065-1-9		Hammill, Albert	79,000	9,300	79,000	79,000	0 483		1			1-224- 4
6.078-1-11		Hammill, Albert	4,500	4,500	4,500	4,500	0 314		1			1-223- 9
10.002-6-19		Hammill, Albert	13,000	13,000	13,000	13,000	0 323		1			1-224- 7
6.065-1-7		Hammill, Albert W.	11,300	6,300	11,300	11,300	0 312		1			1-307- 7
10.003-3-22.111		Hammill, Mildred K.	13,000	13,000	13,000	13,000	0 322		1			1-224-3.11
10.032-2-1		Hammill, Robert E.	180,000	13,200	180,000	180,000	0 210		1			1-123-1.11
6.004-1-15.1		Hammill, William P.	93,000	39,400	93,000	93,000	0 240		1			1-224- 6
6.004-1-15.2		Hammill, William P.	11,300	11,300	11,300	11,300	0 321		1			
10.024-2-11		Hammitt, Brenda A.	25,000	25,000	25,000	25,000	0 311	W	1			
10.004-1-10.1		Hampton, Everett	113,000	36,600	113,000	113,000	0 210	W	1			1-226- 4. 2
10.008-2-5		Harbour Portfolio VIII, LP	53,000	20,800	53,000	53,000	0 210	W	1			1-565- 3
9.002-1-2.1		Hardy, Josie	129,000	20,000	129,000	129,000	0 240		1			1-590- 8. 2
10.004-3-27		Hare, Betty J.	47,000	15,000	47,000	47,000	0 210	W	1			1-227- 2
4.080-1-1		Harper, Lee H.	146,000	47,000	146,000	146,000	0 210	W	1			1-268- 6
4.080-1-7		Harper, Lee H.	3,000	3,000	3,000	3,000	0 311		1			
10.033-2-17.1		Hart Family Irrevocable Trust	99,000	16,600	99,000	99,000	0 210		1			1-229- 3
10.003-3-28.2		Hartigan, Scott	41,000	16,700	41,000	41,000	0 270		1			1-358-5.2
10.012-3-7		Hartle, Carol A.	146,000	18,700	146,000	146,000	0 210	W	1			1-257- 6
10.012-3-8		Hartle, Frederick	54,000	18,700	54,000	54,000	0 280	W	1			1-504- 7
10.012-9-11		Hartle, Frederick	20,800	20,800	20,800	20,800	0 314		1			1-454- 6.1
5.004-1-30.11		Harvey, Benton	46,000	24,100	46,000	46,000	0 260		1			1-234- 4
5.083-2-26		Harvey, Benton	130,000	105,500	130,000	130,000	0 210	W	1			1-231- 7
10.026-2-1.1		Haverstock, Berton	87,000	17,700	87,000	87,000	0 210		1			1-233-9.16
10.026-3-3		Haverstock, Bruce	90,000	16,600	90,000	90,000	0 270		1			1-233-9.13
5.003-1-16.2		Hayden, Michael	31,600	16,900	31,600	31,600	0 270		1			

School District	405801	Massena 1	2014	-----	2015	-----	Res Prp	O	R	T	Account Nbr
Parcel Id		Name	Total Av	Land Av	Total Av	Total Av	Pct Cls	C	S	C	
5.003-1-26		Hayden, Michael	122,000	25,100	122,000	122,000	0 280		1		1-187- 2
5.003-1-27.32		Hayden, Michael P.	17,500	17,500	17,500	17,500	0 321		1		
5.003-1-12		Hayden , Michael	39,000	13,200	39,000	39,000	0 270		1		1-348- 1
10.053-6-6		Heald, Corey W.	49,000	9,500	49,000	49,000	0 210		1		1-197- 1
10.053-6-5		Heald, Kelly L.	110,000	16,600	110,000	110,000	0 210		1		1-197- 2
10.002-7-24.1		Hebert, Helene	93,600	15,800	93,600	93,600	0 210		1		1-542- 7. 1
5.004-1-26.1		Hebert-Myers, Lucie	43,000	41,300	43,000	43,000	0 312	W	1		1-545- 4
10.004-3-30.2		Hendricks, Melissa S.	52,000	20,400	52,000	52,000	0 270		1		
10.002-7-21.1		Heraram Corporation	366,400	18,800	366,400	366,400	8 415		1		1-573- 8.1
10.002-2-17		Herne-Rowe, Jessica	59,000	28,000	59,000	59,000	0 240		1		1-241- 8
11.001-1-1		Hewitt, Troy D.	43,000	11,700	43,000	43,000	0 210		1		1- 19- 3
11.001-1-38.21		Hewlett, Charles	87,000	20,000	87,000	87,000	0 210		1		1-284-3.2
11.001-1-63		Hewlett, Charles P.	1,000	1,000	1,000	1,000	0 314		1		
10.076-2-1		Hewlett, Clifford	8,700	8,700	8,700	8,700	0 311		1		
11.001-1-46.112		Hewlett, Michael	189,000	44,600	189,000	189,000	0 240		1		
10.076-3-5.2		Hewlett, Norman	200	200	200	200	0 311		1		
10.076-3-3		Hewlett, Norman H.	110,000	19,900	110,000	110,000	0 210		1		
10.076-2-3		Hewlett, Timothy C.	95,000	15,000	95,000	95,000	0 210		1		
10.001-2-3.2		Highland Nursing Home, Inc.	1,900,000	160,000	1,900,000	1,900,000	0 633		1		1-267- 3
16.027-5-10		Hillenbrand, Frank III.	41,000	8,800	41,000	41,000	0 210		1		1- 98- 9
10.002-2-20.2		Hillenbrand, Joseph F.	25,500	25,500	25,500	25,500	0 314	W	1		
10.002-2-20.3		Hillenbrand, Joseph F.	16,600	16,600	16,600	16,600	0 314	W	1		
10.026-4-1		Hillenbrand, Josheph F.	158,000	12,700	158,000	158,000	0 210		1		1-511- 2
10.003-2-29		Hillis, David	87,000	18,700	87,000	87,000	0 210	W	1		1-387- 1.3
11.001-1-32		Hines, Deborah J.	55,000	10,000	55,000	55,000	0 270		1		1-158- 4. 5
6.064-1-3		Hogansburg Housing	1,609,400	20,800	1,609,400	1,609,400	0 633		8		
10.004-3-2		Hollenbeck, Ernest	90,000	20,000	90,000	90,000	0 210	W	1		1-196- 8
10.002-3-2.1		Holy Name of Jesus Academy	403,200	231,200	403,200	403,200	0 612		8		0- 2- 3. 4
10.032-3-4.2		Hondusky, Jan Erik	16,000	26,000	150,000	150,000	0 210		1		
9.060-10-9		Hopelian, George M	300	300	300	300	0 311		1		
6.003-1-20		Houle, Robert F.	47,000	9,100	47,000	47,000	0 210		1		1-295- 2
5.003-1-32		Howell, Steven R.	116,000	13,100	116,000	116,000	0 210		1		1- 87- 1
* 5.003-1-6.11		Howitt, Kathleen M.	16,300	16,300	16,300	16,300	0 322		1		
5.003-1-6.111		Howitt, Kathleen M.		16,300	16,300	16,300	0 322		1		
4.080-1-10		Hubert, Scott	230,000	100,000	230,000	230,000	0 210	W	1		1-112- 5
10.024-3-7		Hurley, William P.	161,000	31,700	161,000	161,000	0 210		1		
16.035-4-1		Huto, Eileen	56,600	14,500	56,600	56,600	0 210		1		1- 27- 7

School District	405801	Massena 1	2014	-----	2015	-----	Res Prp	O	R	T	Account Nbr	
Parcel Id		Name	Total Av	Land Av	Total Av	Total Av	Pct Cls	C	S	S	C	
10.008-4-20		Hyde, Robert A.	78,000	8,700	78,000	78,000	0 210		1			1-254- 9
10.008-1-13.1		Ilisco, Marjorie A.	46,000	14,500	46,000	46,000	0 210		1			1-308- 5
5.004-1-4		Irish, Scott A.	29,000	11,600	29,000	29,000	0 210		1			1-256- 6
5.004-1-10		Irish, Scott A.	58,000	13,200	58,000	58,000	0 270		1			1-498- 4
10.004-2-3.211		J E Sheehan Contracting	9,400	9,400	9,400	9,400	0 321		1			1-445- 5.12
10.002-5-29		J E Sheehan Contracting	13,700	13,700	13,700	13,700	0 321		1			1-445- 5.13
10.004-3-22.1		J E Sheehan Contracting	13,000	13,000	13,000	13,000	0 105		1			1-165- 1
10.004-3-24.11		J E Sheehan Contracting	19,000	16,800	19,000	19,000	0 105		1			1-164- 9.1
10.004-3-31.11		J E Sheehan Contracting	50,100	50,100	50,100	50,100	0 105		1			1-143- 4.1
9.001-5-2		Jacks, Kim	112,000	17,000	112,000	112,000	0 210		1			1-116- 7. 7
10.031-2-3		Jackson, Shirley (LU) A.	54,000	18,600	54,000	54,000	0 210		1			1-581- 8
10.004-3-31.2		Jacobs, Angus	57,000	13,300	57,000	57,000	0 220		1			1-143- 4.2
10.032-1-12		Jarvis, Kevin	227,000	33,000	227,000	227,000	0 210		1			1-123-1.2
10.032-1-13.1		Jarvis, Kevin	600	600	600	600	0 314		1			
5.083-3-3		Jemison, Robert E. Jr.	92,100	16,100	92,100	92,100	0 280		1			1- 95- 6
5.003-1-43.111		Jenkins, Arnold	73,300	17,300	73,300	73,300	0 230		1			1-132- 2
10.031-2-5		Jenkins, Hope Marie	67,000	21,000	67,000	67,000	0 210		1			1-255- 1
10.026-3-7		Jenkins, Margaret A.	60,000	9,400	60,000	60,000	0 210		1			1- 13- 4
11.002-1-1.12		Jesmer, Susan	88,000	86,200	88,000	88,000	0 112		1			
10.045-1-10		Jessmer, Ursula	53,000	8,800	53,000	53,000	0 210		1			1-355- 5
10.004-1-5.13		JMT Property Assoc.	24,500	24,500	24,500	24,500	0 314	W	1			
10.004-1-9		JMT Property Assoc.	16,000	16,000	16,000	16,000	0 314	W	1			1-351- 6
10.001-6-26		JMT Property Associates, LLC	48,000	48,000	48,000	48,000	0 322		1			
10.033-2-13		JMT Property Associates, LLC	30,000	14,500	30,000	30,000	0 449		1			1-177- 8. 2
10.033-2-14		JMT Property Associates, LLC	18,000	18,000	18,000	18,000	0 314		1			
10.033-2-22		JMT Property Associates, LLC	41,000	41,000	41,000	41,000	0 322		1			1-177-8.14
16.002-3-57		JMT Property Associates, LLC	123,000	11,300	123,000	123,000	0 449		1			1-501- 8
16.002-3-58		JMT Property Associates, LLC	154,000	4,300	154,000	154,000	0 449		1			1-501- 4
10.008-4-12.1		Jock, Alexander S.	99,000	20,000	99,000	99,000	0 210	W	1			1-146- 1
5.083-2-2.1		Jock, Frederick D.	65,000	31,000	65,000	65,000	0 260	W	1			
10.008-4-11		Jock, Frederick D.	68,000	15,000	68,000	68,000	0 210	W	1			1-145- 7
10.003-2-13.3		Jock, James	89,000	29,000	89,000	89,000	0 210	W	1			1-47-7.13
10.026-3-14		Jock, Wendell D.	55,000	9,400	55,000	55,000	0 210		1			1-586- 3
10.024-2-4		Johnson, Elmore T.	82,000	15,000	82,000	82,000	0 210	W	1			1- 22- 1
11.001-1-4		Johnston, Courtney	37,000	37,000	37,000	37,000	0 314	W	1			1-210- 4
10.003-2-9		Jones, Leon L. III.	88,000	16,500	88,000	88,000	0 210		1			1- 89- 2. 2
5.004-1-93		JW Irrevocable Trust	126,000	20,700	126,000	126,000	0 484		1			
<b>Page Totals</b>		<b>Parcels</b>	37	2,363,700	763,500	2,363,700						

School District	405801	Massena 1	2014	-----	2015	-----	Res Prp	O	R	T	Account Nbr	
Parcel Id		Name	Total Av	Land Av	Total Av	Total Av	Pct Cls	C	S	S	C	
5.004-1-5		Kallison, Daniel (LC)	36,000	7,300	36,000	36,000	0 270				1	1-295- 5
5.004-1-56.1		Kallison, Stanley A.	80,000	42,000	80,000	80,000	0 210	W			1	1-269- 5
5.004-1-57.1		Kallison, Stanley A.	52,000	16,500	52,000	52,000	0 210				1	1-267- 1
10.038-1-9		Kaneb, Edward J. Jr.	12,500	12,500	12,500	12,500	0 311				1	1- 85- 8
10.001-2-2.3		Kaneb, Elizabeth & Etal	1,150	1,150	1,150	1,150	0 311				1	
10.038-3-3		Kaneb, Elizabeth & Etal	331,000	26,900	331,000	331,000	0 210				1	
10.045-2-1		Kaneb, Elizabeth & Etal	39,000	2,700	39,000	39,000	0 210				1	1-106- 5
10.045-2-6		Kaneb, Elizabeth etal M.	207,000	17,400	207,000	207,000	0 411				1	1-519- 1
10.001-3-44		Kaneb, Elizabeth M & etal	647,000	60,100	647,000	647,000	0 411				1	1-100- 1. 1
10.001-3-52		Kaneb, Elizabeth M & etal	323,000	20,700	323,000	323,000	0 411				1	1-354- 4. 1
10.038-3-2		Kaneb, Elizabeth M & Etal	487,000	36,300	487,000	487,000	0 411				1	1-267- 4
10.038-3-8		Kaneb, Elizabeth M & Etal M.	288,000	26,400	288,000	288,000	0 411				1	1-354-4.03
4.080-1-5		Kaneb, Gretchen	170,000	33,100	170,000	170,000	0 210				1	1-324- 4
4.080-1-6.25		Kaneb, Gretchen	41,463	41,463	41,463	41,463	0 314	W			1	
10.001-2-3.1		Kaneb, Gretchen & Etal	6,000	5,000	6,000	6,000	0 151				1	
10.001-2-34.1		Kaneb, Gretchen & Etal	61,500	45,600	61,500	61,500	0 240				1	1-393-10. 1
10.030-1-1		Kaneb, Gretchen & Etal	24,000	24,000	24,000	24,000	0 314				1	1-393- 7.11
10.030-1-2		Kaneb, Gretchen & Etal	6,250	2,250	6,250	6,250	0 331				1	1-267- 2
10.038-1-3		Kaneb, Gretchen & Etal	61,000	50,400	61,000	61,000	0 210				1	1-268- 3
10.038-3-6		Kaneb, Gretchen & Etal	647,000	28,000	647,000	647,000	0 411				1	
10.030-1-12.1		Kaneb Apartments	8,300	8,300	8,300	8,300	0 330				1	1-292-7-26
10.030-1-19		Kaneb Apartments	5,000	5,000	5,000	5,000	0 330				1	
10.038-1-4		Kaneb Apartments	43,000	11,000	43,000	43,000	0 210				1	1-405- 3
10.038-2-1		Kaneb Apartments	80,000	15,000	80,000	80,000	0 411				1	1-393- 5
10.001-2-4.1		Kaneb Apartments, LLC	150,000	140,000	150,000	150,000	0 331				1	1-260- 8
10.038-1-7		Kaneb Apartments, LLC	4,300	4,300	4,300	4,300	0 314				1	
10.038-3-7		Kaneb Apts	259,000	24,900	259,000	259,000	0 411				1	
10.038-1-8		Kaneb, Jr., Edward J.	1,700	1,700	1,700	1,700	0 314				1	1-465- 8
10.070-2-18.2		Kazulak, Arthur R.	190,000	36,300	190,000	190,000	0 210	W			1	
10.003-4-1.12		Kearns, John J.	3,400	3,400	3,400	3,400	0 314				1	
10.003-4-1.111		Kearns, John J.	184,000	75,000	184,000	184,000	0 552				1	1- 29-2.111
5.003-1-4		Kellison, Raymond	3,500	3,500	3,500	3,500	0 321				1	1-269- 8
10.039-3-4		Kelly, Michael J.	82,000	11,800	82,000	82,000	0 210				1	1-328- 3
10.024-1-16		Kennedy, Gerald	47,000	7,400	47,000	47,000	0 210				1	1-272- 1
10.024-1-15		Kennedy, Gerald R.	13,000	6,500	13,000	13,000	0 312				1	1-142- 6
10.024-1-28		Kennedy, Gerald R.	2,600	2,600	2,600	2,600	0 314	W			1	
10.032-2-5		Kennedy, Lindsey R.	200,000	40,000	200,000	200,000	0 210				1	

<b>Page Totals</b>		<b>Parcels</b>	37	4,797,663	896,463	4,797,663						
--------------------	--	----------------	----	-----------	---------	-----------	--	--	--	--	--	--

School District	405801	Massena 1	2014	-----	2015	-----	Res Prp	O	R	T	Account Nbr
Parcel Id		Name	Total Av	Land Av	Total Av	Total Av	Pct Cls	C	S	S	C
9.002-1-1		Kenny, Raymond	3,000	3,000	3,000	3,000	0 321		1		1-349- 5
9.002-1-3.3		Kenny, Raymond	205,000	26,700	205,000	205,000	0 210		1		1-349-3.2
* 9.002-1-3.11		Kenny, Raymond	18,600	18,600	18,600	18,600	0 322		1		1-349- 3.1
9.002-1-3.111		Kenny, Raymond		14,100	14,100	14,100	0 322		1		1-349- 3.1
9.002-1-3.112		Kenny, Raymond B.		4,500	4,500	4,500	0 322		1		
10.024-1-13		Kershner, Bradley F.	70,000	6,500	70,000	70,000	0 210		1		1- 70- 9
10.024-1-14		Kershner, Debra D.	93,000	5,400	93,000	93,000	0 210		1		1- 88- 6
16.027-5-8		Kimble, Barbara	20,000	5,000	20,000	20,000	0 449		1		1-496- 5
17.001-1-3		Kimble, Orval	13,300	13,300	13,300	13,300	0 321		1		1-368- 6
16.027-5-2.12		Kimble, Scott	47,000	10,900	47,000	47,000	0 210		1		
16.027-5-2.2		Kimble, Scott Orvill	2,600	2,600	2,600	2,600	0 314		1		1-302-4.2
6.003-1-38.1		King, Windell R.	68,400	68,400	68,400	68,400	0 321		1		
6.003-1-19		Kipp, Bryon	3,200	3,200	3,200	3,200	0 314		1		1-183- 6
10.002-5-12.1		Knapp, Lee A.	62,000	33,300	62,000	62,000	0 270	W	1		1-166- 2
10.072-1-10.1		Knepp, Robert (LC)	28,000	12,100	28,000	28,000	0 210		1		1-224-3.13
6.003-1-10		Koboski, Kim E.	68,000	19,900	68,000	68,000	0 210		1		1-321- 1
10.026-3-13		Kocsis, Kyle L.	74,000	9,400	74,000	74,000	0 210		1		1-326- 5
10.076-2-4		Kocsis, Ronald M.	35,000	10,000	35,000	35,000	0 270		1		1-575- 2
10.076-2-5		Kocsis, Ronald M.	5,000	5,000	5,000	5,000	0 311		1		1-458- 3
10.003-3-61		Kofman, Chani etal	74,900	74,900	74,900	74,900	0 322		1		1-207- 1
5.003-1-33		Konkowski, Lyle G.	63,000	13,100	63,000	63,000	0 210		1		1-279- 4
10.024-2-5		Kormanyos, Christopher G.	168,000	37,800	168,000	168,000	0 210	W	1		1-510- 4. 3
5.004-1-92		Kormanyos, David M.	5,000	5,000	5,000	5,000	0 314		1		
5.004-1-91		Kormanyos, Delores A.	24,700	24,700	24,700	24,700	0 321		1		1-186- 9
5.080-3-5		Kormanyos, Dolores	96,000	25,500	96,000	96,000	0 210		1		1-445- 8. 4
5.080-2-15		Kormanyos, Michael	64,000	24,300	64,000	64,000	0 210		1		1-230- 6
5.004-1-25.2		Kramer, Dale	371,500	71,200	371,500	371,500	0 210	W	1		
5.004-2-5		Krywanczyk, Ted	40,000	40,000	40,000	40,000	0 314	W	1		1-187-4.52
10.024-3-10		LaBaff, Donald	216,000	36,000	216,000	216,000	0 210		1		
10.033-2-19		Labaff, Joseph E.	176,000	15,200	176,000	176,000	0 210		1		
11.001-1-62		Labar, Ruth E.	83,000	42,000	83,000	83,000	0 240		1		1-284-3.1
5.082-1-8		Labarge, Elwood	14,000	6,500	14,000	14,000	0 270		1		1-290- 3
5.082-1-12		Labarge, Elwood L (LU)	64,000	12,000	64,000	64,000	0 210		1		
5.004-1-24.21		Labarge, Kevin	29,000	29,000	29,000	29,000	0 321		1		1-163- 6.22
10.070-2-9.1		Labelle, Albert	63,000	32,700	63,000	63,000	0 210	W	1		1-214- 9
11.001-1-3		Labelle, David	15,000	15,000	15,000	15,000	0 314	W	1		1-268- 5
5.004-2-16.11		Labier, Debra	96,000	21,000	96,000	96,000	0 210		1		1-187-4.22

School District	405801	Massena 1	2014	-----	2015	-----	Res Prp	O	R	T	Account Nbr
Parcel Id		Name	Total Av	Land Av	Total Av	Total Av	Pct Cls	C	S	S	C
5.004-2-21		LaBier, Debra	2,300	2,300	2,300	2,300	0 105			1	
10.003-2-32		Labrosse, Laurinda J.	80,000	19,000	80,000	80,000	0 210	W		1	1-474- 7
10.069-5-1		LaChance, Frederick A.	200	200	200	200	0 311	W		1	
10.077-2-6		LaChance, Phyllis A.	31,000	7,500	31,000	31,000	0 210			1	1-286- 1
17.001-1-21.11		Lachance, Richard	3,000	3,000	3,000	3,000	0 314			1	1-368- 8.1
17.001-1-22		LaChance, Richard	13,200	13,200	13,200	13,200	0 311			1	
17.001-1-23		Lachance, Richard	9,200	9,200	9,200	9,200	0 311			1	
5.003-1-36		LaClair, James H.	107,300	15,700	107,300	107,300	0 210			1	1-313- 1
10.024-1-20		Lacomb, Wayne D.	99,000	25,700	99,000	99,000	0 210			1	1-445- 8. 1
10.003-2-25.1		Lacourse, Eric M.	145,000	15,300	145,000	145,000	0 210			1	1-475- 5
10.024-2-1		Lacourse, Steve	96,000	23,000	96,000	96,000	0 210	W		1	1-510- 3
10.070-5-4		Ladue, James	32,000	5,500	32,000	32,000	0 210			1	1-260- 6
10.004-3-44.21		Ladue, Richard	148,000	21,700	148,000	148,000	0 240			1	
5.004-2-15.2		LaDuke, Victor E.	54,000	17,500	54,000	54,000	0 210			1	
6.003-1-33		LaFave, Roland L.	26,600	19,400	26,600	26,600	0 312			1	1-508- 4
5.082-1-14		Lafian, Michael (Estate)	500	500	500	500	0 300			1	
10.024-2-10.1		LaGarry, Randy E (LU) E.	140,000	18,100	140,000	140,000	0 210			1	1-479- 3
10.004-2-3.1		Lakhan, Violet etal	19,400	19,400	19,400	19,400	0 321			1	1-445- 5.11
6.003-1-12		Lalonde, Curtis H.	30,000	11,300	30,000	30,000	0 210			1	6-3-1.12
6.003-1-25.112		LALONDE, CURTIS H.	10,200	10,200	10,200	10,200	0 105			1	
6.078-1-9		Lalonde, Rodney	14,300	6,300	14,300	14,300	0 312			1	1- 55- 5
6.003-1-25.111		Lalonde, Rodney D.	19,500	15,500	19,500	19,500	0 312			1	1- 15- 1
10.001-6-27.1/1		Lamar Advertising of Syracuse	8,000	0	8,000	8,000	0 474			1	
10.002-7-19.1/1		Lamar Advertising of Syracuse	4,000	0	4,000	4,000	0 474			1	
10.002-7-26.1/1		Lamar Advertising of Syracuse	8,000	0	8,000	8,000	0 474			1	
10.045-3-2.1/1		Lamar Advertising of Syracuse	8,000	0	8,000	8,000	0 474			1	
10.001-3-47.1		LaMay, Scott	181,000	30,900	181,000	181,000	0 240			1	1-544- 9
10.001-3-47.2		Lamay, Scott	40,000	40,000	40,000	40,000	0 330			1	
10.001-3-47.3		Lamay, Scott	30,000	30,000	30,000	30,000	0 330			1	
10.001-3-47.4		Lamay, Scott	30,000	30,000	30,000	30,000	0 330			1	
10.001-3-47.5		Lamay, Scott	30,000	30,000	30,000	30,000	0 330			1	
10.001-3-48		Lamay, Scott	265,000	75,000	423,000	423,000	0 411			1	1-255- 3
10.003-2-30		Lambert, Anne M.	90,000	25,000	90,000	90,000	0 210	W		1	1-582- 6.1
10.070-2-14.1		Lamberton, Lawrence	59,000	8,800	59,000	59,000	0 210			1	1-100- 6
10.069-5-3		Langevin, Simeon	1,500	1,500	1,500	1,500	0 311			1	
5.004-2-18		Langtry, Kevin	20,300	20,300	20,300	20,300	0 322			1	1-187- 4. 4
10.024-1-1.1		Lannis, Guy R.	135,000	24,900	135,000	135,000	0 210			1	1- 34- 3.11



School District	405801	Massena 1	2014	-----	2015	-----	Res Prp	O	R	T	Account Nbr
Parcel Id		Name	Total Av	Land Av	Total Av	Total Av	Pct Cls	C	S	S	C
10.045-3-5		LaPierre, Blaine R.	172,000	59,900	172,000	172,000	0 484		1		1- 5- 1
5.004-1-22.1		LaPradd, Bonnie-Jean E.	83,100	22,300	83,100	83,100	0 210		1		1-148- 6.1
10.053-6-4		LaPradd, Douglas F.	66,000	16,400	66,000	66,000	0 270		1		1-574- 4
10.045-1-25		Lapradd, Oliver	28,000	8,800	28,000	28,000	0 210		1		1-252- 7
10.024-2-8.21		Larabee, Bruce	119,000	24,800	119,000	119,000	0 210		1		
10.002-5-28.111		LaRue Family Trust	180,500	56,227	180,500	180,500	0 416		1		1-203-9.111
5.080-2-5.1		LaShomb, Calvin	52,000	10,900	52,000	52,000	0 210		1		1-205- 2
5.080-2-6.1		Lashomb, Calvin J.	69,000	16,400	69,000	69,000	0 210		1		1-151- 8
16.027-5-11		Lashomb, Julia S.	27,000	8,800	27,000	27,000	0 210		1		1-489- 5
10.038-1-2		Lashomb, Maureen S.	57,000	19,000	57,000	57,000	0 210		1		1- 78- 9
* 10.045-1-13		LaShomb, Rita	7,600	7,600	7,600	7,600	0 311		1		1- 63- 3
* 10.045-1-14		LaShomb, Rita	89,000	6,300	89,000	89,000	0 210		1		1-304- 9
10.045-1-14.1		LaShomb, Rita		11,100	100,100	100,100	0 210		1		1-304- 9
10.045-1-15		LaShomb, Rita	6,300	6,300	6,300	6,300	0 311		1		1-304- 7
* 10.045-1-41.1		LaShomb, Rita		6,300	89,000	89,000	0 210		1		1-304- 9
6.003-1-23.1		Lauzon, Jeffrey	36,000	14,300	36,000	36,000	0 220		1		1-177- 5
10.001-6-19		Lava Brothers Llc	120,000	120,000	120,000	120,000	0 330		1		1-123-1.12
5.081-2-3		LaVack, Brian S.	25,000	25,000	25,000	25,000	0 322		1		
5.081-2-4		LaVack, Brian S.	168,000	24,800	168,000	168,000	0 210		1		
5.082-1-5		LaValley, David John	200	200	200	200	0 311		1		
5.082-1-6		LaValley, David John	110,000	8,300	110,000	110,000	0 210		1		1- 66- 9
9.001-4-9.21		Lavalley, Robert F.	55,000	15,800	55,000	55,000	0 270		1		
6.003-1-25.12		Lawrence, Craig E.	18,000	10,000	18,000	18,000	0 270		1		
10.008-1-11		Lazore, Vincent	62,000	13,000	62,000	62,000	0 210		1		1- 42- 8
10.076-3-4		Leaf, Douglas C.	27,000	8,300	27,000	27,000	0 270		1		1-156- 8
5.004-2-1		Leatherland, William	195,000	49,500	195,000	195,000	0 210	W	1		1-187- 4.10
10.024-1-12		Leblanc, Lilianne	80,000	11,200	80,000	80,000	0 210		1		1- 4- 7
4.081-2-12		LeBoeuf, Karen	30,000	11,300	30,000	30,000	0 270		1		1-180- 1
10.050-1-6		Legacy, Edward	77,000	10,800	77,000	77,000	0 210		1		1-543- 5
4.081-2-13		Legault, Sandra	65,000	15,800	65,000	65,000	0 210		1		
10.077-2-11		Leggue, Aric W.	35,000	19,200	35,000	35,000	0 270		1		1- 78- 3
17.001-1-21.2		Leggue, Aric W.	13,000	13,000	13,000	13,000	0 314		1		
16.027-5-6		Leggue, Francis	22,100	7,500	22,100	22,100	0 210		1		
10.002-12-4		LeGrow, Delbert	114,000	12,700	114,000	114,000	0 210		1		1-445- 4.15
16.035-4-3		Lemay, Beverly	29,300	7,500	29,300	29,300	0 210		1		1- 2- 3
16.036-1-10		Lemay, Beverly	22,600	4,700	22,600	22,600	0 210		1		1-170- 4
11.001-1-58		Leroux, John (LU)	30,000	4,000	30,000	30,000	0 270		1		1-348- 5

School District	405801	Massena 1	2014	-----	2015	-----	Res Prp	O	R	T	Account Nbr
Parcel Id		Name	Total Av	Land Av	Total Av	Total Av	Pct Cls	C	S	S	C
10.024-1-34		LeVac, Steven J.	60,000	11,000	60,000	60,000	0 210		1		
4.081-2-8		Lewis, William F.	38,600	16,700	48,000	48,000	0 210		1		1-369- 2
10.008-1-9		Lindsay, Paul	38,000	16,500	38,000	38,000	0 210		1		1-308- 3
5.080-2-8		Lindsey, Kathy	74,000	12,100	74,000	74,000	0 210		1		1-287- 6
5.080-2-18		Loffler, Richard	54,000	10,500	54,000	54,000	0 210		1		1-445-3
4.004-2-1		Long Sault Inc	7,000	7,000	7,000	7,000	0 340		1		1-615- 5.12
5.003-1-49.1		Long Sault Inc	1,064,000	0	1,064,000	1,064,000	0 882		1		1-589- 4
5.004-1-78.1		Long Sault Inc	31,950	31,950	31,950	31,950	0 882		1		1-589- 6.1
5.004-1-87.1		Long Sault Inc	532,000	532,000	532,000	532,000	0 882		1		1-589- 3
9.001-4-14		Long Sault Inc	14,500	14,500	14,500	14,500	0 340		1		1-591- 3
9.001-4-20		Long Sault Inc	2,450	2,450	2,450	2,450	0 340		1		1-591- 2
9.001-4-21		Long Sault Inc	5,000	5,000	5,000	5,000	0 314		1		
9.002-1-1.1/1		Long Sault Inc	996,200	996,200	996,200	996,200	0 884		1		1-589- 1
9.002-1-12		Long Sault Inc	27,700	27,700	27,700	27,700	0 340		1		1-590- 8. 1
9.002-1-13		Long Sault Inc	22,150	22,150	22,150	22,150	0 340		1		1-590- 9.1
9.002-1-15		Long Sault Inc	37,300	37,300	37,300	37,300	0 323		1		1-589-5.2
9.002-1-16		Long Sault Inc	9,100	9,100	9,100	9,100	0 340		1		1-591- 1
9.002-3-3./1		Long Sault Inc	441,950	0	441,950	441,950	0 710		1		1-589- 2
9.002-3-6		Long Sault Inc	2,450	2,450	2,450	2,450	0 340		1		1-590- 7.1
9.002-3-7		Long Sault Inc	271,200	101,300	271,200	271,200	0 534		1		1-589- 5.1
9.002-3-8		Long Sault Inc	5,400	5,400	5,400	5,400	0 340		1		1-590-8.3
9.002-3-10		Long Sault Inc	3,000	3,000	3,000	3,000	0 340		1		1-590-9.3
9.002-3-12		Long Sault Inc	6,100	6,100	6,100	6,100	0 340		1		1-615- 5.13
10.001-1-6.1		Long Sault Inc	49,200	49,200	49,200	49,200	0 340		1		1-591- 4
10.001-1-35		Long Sault Inc	38,100	38,100	38,100	38,100	0 340		1		1-590- 3
10.001-1-36		Long Sault Inc	4,600	4,600	4,600	4,600	0 340		1		1-589- 7
10.001-1-37		Long Sault Inc	500	500	500	500	0 340		1		1-589- 8
10.001-1-38		Long Sault Inc	1,000	1,000	1,000	1,000	0 340		1		1-590- 1
10.001-1-39		Long Sault Inc	2,250	2,250	2,250	2,250	0 340		1		1-590- 2
10.001-1-40		Long Sault Inc	9,600	9,600	9,600	9,600	0 340		1		1-590- 4
10.001-3-55		Long Sault Inc	5,600	5,600	5,600	5,600	0 340		1		1-591- 5
11.001-1-46.111		Lopes, Dorothy	102,000	18,300	102,000	102,000	0 241		1		1-504- 8.1
10.008-1-28		Loran, Scott	257,300	35,000	257,300	257,300	0 411		1		1-234- 9
10.008-1-29		Loran, Scott B.	125,000	15,000	125,000	125,000	0 210		1		
10.008-1-30		Loran, Scott B.	62,000	41,900	62,000	62,000	0 331		1		
10.033-2-1		Lorquet Family Trust	66,000	11,300	66,000	66,000	0 210		1		1-399- 4
10.030-1-9		Losito, Timothy L.	140,000	33,000	140,000	140,000	0 210	W	1		1-393- 7.22

School District	405801	Massena 1	2014	-----	2015	-----	Res Prp	O	R	T	Account Nbr
Parcel Id		Name	Total Av	Land Av	Total Av	Total Av	Pct Cls	C	S	S	C
10.003-3-79		Louey, Eugene	26,000	14,000	26,000	26,000	0 270	W	1		1-159- 8
10.003-3-25		Louey, Richard	17,500	17,500	17,500	17,500	0 314	W	1		1-579- 6
10.003-3-30.1		Louey (Estate), Richard	500	500	500	500	0 314		1		1-328- 7
10.003-2-13.4		Louise Sanderson Irrevocable, Income Only T	85,000	29,000	85,000	85,000	0 210	W	1		1-47-7.14
9.001-4-9.111		Love, Daniel F.	117,000	25,200	117,000	117,000	0 210		1		1-152- 2
6.003-1-45.1		Love, Virgil	48,500	39,600	48,500	48,500	0 270	W	1		
9.060-10-4		Lucas, Donald J.	450	450	450	450	0 311		1		1-588-4.18
5.003-1-42.11		Lytte, Elizabeth (LC)	46,000	15,200	46,000	46,000	0 210		1		1-132- 3
4.081-2-4		Macaulay, Maria T (ETAL)	65,500	6,700	65,500	65,500	0 411		1		1-529- 5.1
10.024-3-12.112		Macaulay, Michael P.	195,000	65,000	195,000	195,000	0 210		1		
10.032-3-4.3		Macaulay, Thomas E.	159,000	26,000	159,000	159,000	0 210		1		
5.004-1-6.112		Macintosh, Neil	72,500	16,700	72,500	72,500	0 270		1		
10.004-2-29		MaComber, Thomas	74,000	10,000	74,000	74,000	0 210		1		1-432- 2
10.004-2-30		MaComber, Thomas	7,300	6,900	7,300	7,300	0 312		1		1-432- 3
10.004-3-11.1		Maginn, Kevin J.	77,000	16,500	77,000	77,000	0 210	W	1		1-346- 7
10.012-3-11		Mainville, Darlene S.	86,000	18,700	86,000	86,000	0 210	W	1		1-274- 8
5.003-1-6.112		Major, Anthony		13,000	13,000	13,000	0 314		1		
5.080-2-13		Major, Anthony	140,000	10,800	140,000	140,000	0 210		1		1-528- 3
6.003-1-15.14		Major, Geraldine	28,300	13,200	28,300	28,300	0 270		1		
6.003-1-16		Major, Timothy	30,000	8,700	30,000	30,000	0 270		1		1-158- 5. 2
11.001-1-42.1		Major (LU), Ivan	54,000	20,800	54,000	54,000	0 270		1		1-347- 9
10.004-3-28		Malone, Rose L.	10,000	5,000	10,000	10,000	0 484		1		1-227- 3
10.024-3-13		Mann, Carrie L.	286,000	43,200	286,000	286,000	0 210		1		
10.008-4-7.2		Marlow, Kenneth	48,000	19,000	48,000	48,000	0 210	W	1		1-276-9.22
17.001-1-11		Martell, Roger	62,000	10,000	62,000	62,000	0 210		1		1-131- 3
10.077-4-1		Martin, Phillip	25,000	11,200	25,000	25,000	0 270		1		1-323-7.1
10.004-1-2.2		Martin, Timothy	100,100	16,700	100,100	100,100	0 210		1		1-226-3.12
10.045-1-18		Martin, Timothy	75,000	14,000	75,000	75,000	0 210		1		1-357- 2
10.045-1-19		Martin, Timothy P.	44,000	9,000	44,000	44,000	0 210		1		1-285- 4
10.045-1-21		Martin, Timothy P.	37,000	4,800	37,000	37,000	0 270		1		1- 76- 1
10.045-1-23		Martin, Timothy P.	46,300	8,800	46,300	46,300	0 210		1		1-530- 9
10.045-1-24		Martin, Timothy P.	12,600	8,800	12,600	12,600	0 312		1		1-441- 5
10.045-1-30		Martin, Timothy P.	22,000	9,600	22,000	22,000	0 210		1		1- 76- 2
10.078-1-5		Martinez, Ana R.	26,600	26,600	26,600	26,600	0 314		1		
10.031-2-7.1		Massena, Towne Centre	418,700	418,700	418,700	418,700	0 330		1		1-500- 3
10.031-2-7.3		Massena, Towne Centre Asso	140,000	140,000	140,000	140,000	0 330		1		
10.031-2-7.4		Massena, Towne Centre Asso	140,000	140,000	140,000	140,000	0 330		1		

School District	405801	Massena 1	2014	-----	2015	-----	Res Prp	O	R	T	Account Nbr
Parcel Id		Name	Total Av	Land Av	Total Av	Total Av	Pct Cls	C	S	S	C
10.031-2-7.5		Massena, Towne Centre Asso	175,000	175,000	175,000	175,000	0 330		1		
10.003-3-28.1		Massena Driving Assn Inc	30,000	26,000	30,000	30,000	0 522		1		1-358- 5.1
6.592-6-2		Massena Electric	36,883	0	36,883	36,883	0 882		8		6-592- 6.2
555.010-20-1		Massena Electric	360,800	360,800	360,800	360,800	0 822		8		
6.003-5-1		Massena Electric Dept	3,015,000	40,000	3,015,000	3,015,000	0 872		8		
6.592-7		Massena Electric Dept	1,864,574	0	1,864,574	1,864,574	0 882		8		6-592- 7
9.052-2-5.21		Massena Electric Dept	3,622,950	43,000	3,622,950	3,622,950	0 872		8		
9.060-10-3		Massena Electric Dept	275,214	28,000	275,214	275,214	0 872		8		6-592- 8
555.009-20-1		Massena Electric Dept	93,228	0	93,228	93,228	0 861		8		5-600- 5
10.012-1-10		Massena Land Corporation	26,000	26,000	26,000	26,000	0 322	W	1		1-181-1.1
16.002-3-30.1		Massena Metal Inc	41,200	41,200	41,200	41,200	0 322		1		1-102- 7
16.036-1-15		Massena Metal Inc	12,200	12,200	12,200	12,200	0 311		1		1-363- 5
17.001-1-19		Massena Metal Inc	30,200	30,200	30,200	30,200	0 321		1		
9.002-3-4		Massena Terminal Railroad	514,840	0	514,840	514,840	0 842		7		7-602- 6
9.052-2-3		Massena Terminal Railroad	299,780	0	299,780	299,780	0 842		7		7-602- 5
777.002-20-1		Massena Terminal Railroad	224,845	0	224,845	224,845	0 842		7		7-602- 3
16.002-3-59		Massena Transport, LLC (LC)	28,000	10,700	28,000	28,000	0 449		1		1-227- 9
5.080-1-4		Massic, Jonathan M.	104,000	10,000	104,000	104,000	0 210		1		1-493- 4
17.001-1-15		Matthews, Dale J.	48,100	48,100	48,100	48,100	0 105		1		1- 92- 4
17.001-1-20.11		Matthews, Dale J.	19,800	19,800	19,800	19,800	0 321		1		
5.080-2-4		Matthews, Ruthann M.	65,000	7,200	65,000	65,000	0 210		1		1-230- 9
9.001-6-2		Matthie, Troy D.	161,000	24,900	161,000	161,000	0 210		1		1-116- 7.12
10.008-1-5.11		Mattice, Mary	103,000	21,000	103,000	103,000	0 210		1		1-143- 3
5.083-2-8		Mattison, Clifford J. E.	93,000	38,200	93,000	93,000	0 210	W	1		
5.004-1-2.1		Maxwell, Eleanor (Trust)	75,800	47,200	75,800	75,800	0 240		1		1-451- 6
5.004-1-2.2		Maxwell, Scott M.	146,300	35,600	146,300	146,300	0 240		1		
5.004-2-6		Mayville (LU), Lloyd A.	55,100	50,400	55,100	55,100	0 312	W	1		1-187- 4.63
10.001-1-3		Mcclure, Scott	87,000	16,100	87,000	87,000	0 210		1		1-476- 9
6.003-1-11		McCormick, Michael J.	15,000	9,200	15,000	15,000	0 210		1		1-443- 4
10.003-3-42.121		Mcdermott, James J. II.	74,000	20,800	74,000	74,000	0 210		1		
10.077-2-10		McDermott, Joshua	54,000	14,900	54,000	54,000	0 210		1		1- 78- 5
10.008-3-4.1		Mcdonald Carr, Serena	91,000	25,000	91,000	91,000	0 210	W	1		1-234- 8
10.024-3-8		MCELWAIN (LU), MARY C.	166,000	26,100	166,000	166,000	0 210		1		1-123-1.11
10.078-2-3		McGay, Jeremy	2,000	2,000	2,000	2,000	0 314		1		1-330- 8
10.053-6-9		Mcgee, Charles O.	48,300	9,500	48,300	48,300	0 210		1		1-503- 6
10.045-1-22		Mcgee, Gerald	46,000	8,800	46,000	46,000	0 210		1		1-338- 1
10.045-1-37		McGee, Patrick J.	6,700	6,700	6,700	6,700	0 314		1		1-503- 4

School District	405801	Massena 1	2014	-----	2015	-----	Res Prp	O	R	T	Account Nbr	
Parcel Id		Name	Total Av	Land Av	Total Av	Total Av	Pct Cls	C	S	S	C	
5.082-1-13		McGrath, Carolyn F.	60,000	13,200	60,000	60,000	0 210		1			1-461- 7
10.045-2-4		Mcgregor, Ida	59,000	8,500	59,000	59,000	0 210		1			1-452- 4
10.045-1-8		McGregor, Robert J. II.	30,000	9,500	30,000	30,000	0 210		1			1-278- 5
10.004-7-1.2		McGregor, Ronald L.	127,000	32,000	127,000	127,000	0 210	W	1			
4.080-1-4		McLaughlin, Peter	126,000	21,300	126,000	126,000	0 210		1			1- 45- 2
4.080-1-6.24		McLaughlin, Peter	10,732	10,732	10,732	10,732	0 314	W	1			
10.004-3-44.17		McQuinn, Reid	7,500	7,500	7,500	7,500	0 314		1			
10.004-3-55		Mercurius, Judith	6,100	6,100	6,100	6,100	0 314		1			
16.027-5-4		Mereau, Kim C.	42,500	11,000	42,500	42,500	0 210		1			1-322- 5
10.050-1-15		Merithew, Henry Jr.	109,500	54,300	109,500	109,500	0 210	W	1			1-366- 6
10.001-6-12		Meyer, Robert W.	146,000	14,700	146,000	146,000	0 210		1			1-473-6.21
10.004-3-19.1		Miller, Richard P.	21,900	11,000	21,900	21,900	0 270		1			1-227-4.21
11.001-1-2.1		Miller, Scott & Christina	85,000	30,900	85,000	85,000	0 270		1			1-225- 7. 1
10.003-3-63.1		Miller, Thomas C.	155,000	60,600	155,000	155,000	0 240		1			1-368- 7
5.003-1-29		Millus, Tonya M.	73,900	13,100	73,900	73,900	0 210		1			1-549- 6
10.045-1-26		Mitchell, Daniel L.	38,400	8,800	38,400	38,400	0 210		1			1-370- 1
11.001-1-45		Mitchell, Larry	7,500	7,500	7,500	7,500	0 311		1			1-541- 2
10.001-6-27		Mittiga, Jeff	19,000	19,000	19,000	19,000	0 330		1			1- 35- 3
10.001-6-2		Mittiga, Jeffrey P.	29,000	29,000	29,000	29,000	0 330		1			1-473-6.17
10.002-7-26		Mittiga, Jeffrey P.	22,000	22,000	22,000	22,000	0 330		1			1- 59- 7
6.003-1-15.21		Mohawk Indian Housing	496,000	33,400	496,000	496,000	0 411		8			1-158-5.12
6.003-1-36		Mohawk Indian Housing	600,000	22,200	600,000	600,000	0 411		8			1-223- 1
6.004-1-6.1		Mohawk Indian Housing	772,000	21,700	772,000	772,000	0 411		8			1- 7- 9.1
6.064-1-1		Mohawk Indian Housing	3,100	3,100	3,100	3,100	0 314		8			1-108- 4
6.065-1-5		Mohawk Indian Housing	1,255,300	16,500	1,255,300	1,255,300	0 411		8			1- 7-9.2
5.004-2-2.1		Monacelli, Brandee	140,000	50,000	140,000	140,000	0 210	W	1			1-187- 4. 7
5.004-1-31.1		Moncibaiz, Tony W.	166,100	26,600	166,100	166,100	0 240		1			1-239- 6.11
10.004-3-34		Monroe, Daryl	56,000	10,200	56,000	56,000	0 210		1			1-460- 6
10.004-3-35		Monroe, Daryl	6,300	6,300	6,300	6,300	0 314		1			1-460- 7
10.004-3-10		Monroe, Ernest	67,000	16,500	67,000	67,000	0 210	W	1			1-362- 2
11.001-1-8		Montoya, Sara L.	45,000	13,200	45,000	45,000	0 210		1			1-217- 7
11.001-1-23		Montroy, Carlton	48,000	15,000	48,000	48,000	0 210		1			1-159- 2
5.080-2-9		Moriarty, Kevin (LC)	32,000	9,800	32,000	32,000	0 210		1			1-204- 9
10.001-1-5		Morin, Fred A.	10,000	10,000	10,000	10,000	0 314		1			1-330- 7
9.001-4-1		Morrell, Michael R.	120,000	17,100	120,000	120,000	0 210		1			1-525- 9
5.083-2-7.11		Morrisette, Thomas	11,500	8,200	11,500	11,500	0 312	W	1			1-290- 6. 1
5.083-2-7.12		Morrisette, Thomas	50,000	17,400	50,000	50,000	0 210		1			
<b>Page Totals</b>		<b>Parcels</b>	37	5,054,332	687,932	5,054,332						

School District	405801	Massena 1	2014	-----	2015	-----	Res Prp	O	R	T	Account Nbr
Parcel Id		Name	Total Av	Land Av	Total Av	Total Av	Pct Cls	C	S	S	C
11.001-1-65		Moschetta, Paul	10,900	10,900	10,900	10,900	0 322		1		
5.003-1-13.11		Mossow, Charles (LU)	67,000	16,700	67,000	67,000	0 210		1		1-378- 8
16.002-3-60		Mossow, Derek J.	26,000	9,200	26,000	26,000	0 484		1		1-276- 2
5.003-1-15		Mossow, Mary U.	28,000	12,400	28,000	28,000	0 210		1		1-140- 8
5.080-2-10		Mossow, Rickey A.	55,000	5,400	55,000	55,000	0 220		1		1-618- 8
10.003-3-43.1		Moulton, Brian S.	110,000	20,200	110,000	110,000	0 210		1		1- 28- 3.1
16.002-3-68.2		MPG Development, LLC	15,100	15,100	15,100	15,100	0 330		1		
10.003-2-26.2		Mullin, Todd J.	71,000	24,800	71,000	71,000	0 210		1		
10.070-5-2		Munson, Jesse	151,700	27,800	151,700	151,700	0 280		1		1-264- 6
4.080-1-3		Murphy, Edward	152,000	32,300	152,000	152,000	0 210		1		
4.080-1-6.23		Murphy, Edward F.	15,610	15,610	15,610	15,610	0 314	W	1		
10.070-2-10		Murphy, Jodi	85,000	20,300	85,000	85,000	0 210		1		1-192- 8
16.036-1-48		Murphy, Kevin J.	112,500	11,800	112,500	112,500	0 486		1		
10.045-1-16.1		Murray, Jill	55,800	10,900	55,800	55,800	0 270		1		1-304- 8
10.002-13-1		Neff, Scott L.	9,300	9,300	9,300	9,300	0 314		1		1-386- 2
10.004-3-66		Nelson, Douglas J.	6,000	6,000	6,000	6,000	0 314		1		
9.001-4-5		Neverette, Holly	55,000	9,400	55,000	55,000	0 210		1		1-399- 1
4.004-3-1		New York State Power Authority	3,300	3,300	3,300	3,300	0 340		8		8-588- 5
5.003-1-1.2		New York State Power Authority	1,200	1,200	1,200	1,200	0 340		8		1-588- 4.2
5.003-1-53		New York State Power Authority	21,100	21,100	21,100	21,100	0 321		8		1.888-1
8.615-6		New York State Power Authority	41,030,950	0	41,030,950	41,030,950	0 874		8		8-615-6
8.615-8		New York State Power Authority	164,123,700	0	164,123,700	164,123,700	0 874		8		8-615- 8
8.615-9		New York State Power Authority	218,831,650	0	218,831,650	218,831,650	0 874		8		8-615- 9
8.616-1		New York State Power Authority	18,235,968	0	18,235,968	18,235,968	0 972		8		8-616-1
8.616-2		New York State Power Authority	13,676,950	0	13,676,950	13,676,950	0 961		8		8-616-2
9.001-4-19.1		New York State Power Authority	9,727,400	9,727,400	9,727,400	9,727,400	0 874		8		8-615- 5.11
9.002-1-11		New York State Power Authority	22,000	22,000	22,000	22,000	0 882		8		1-590- 2
9.002-3-11		New York State Power Authority	400	400	400	400	0 882		8		1-590- 3
10.003-3-35		New York State Power Authority	90,147,650	235,900	90,147,650	90,147,650	0 882		8		0- 3- 3.35
5.004-1-83		New York State Reforestation	1,400	1,400	1,400	1,400	0 932		3		3-595- 3
5.004-1-84		New York State Reforestation	500	500	500	500	0 932		3		3-595- 3
5.004-2-19		New York State Reforestation	800	800	800	800	0 932		3		3-595- 3
5.083-2-12		New York State Reforestation	900	900	900	900	0 932		3		3-595- 3
6.001-9-1		New York State Reforestation	13,500	13,500	13,500	13,500	0 932		3		3-595- 3
6.003-4-1		New York State Reforestation	1,900	1,900	1,900	1,900	0 932		3		3-595- 3
10.001-1-42		New York State Reforestation	1,500	1,500	1,500	1,500	0 932		3		3-595- 3
10.001-1-43		New York State Reforestation	1,100	1,100	1,100	1,100	0 932		3		3-595- 3

School District	405801	Massena 1	2014	-----	2015	-----	Res Prp	O	R	T	Account Nbr	
Parcel Id		Name	Total Av	Land Av	Total Av	Total Av	Pct Cls	C	S	S	C	
10.001-1-44		New York State Reforestation	800	800	800	800	0 932		3			3-595- 3
10.002-14-1		New York State Reforestation	3,000	3,000	3,000	3,000	0 932		3			3-595- 3
10.024-1-27		New York State Reforestation	800	800	800	800	0 932		3			3-595- 3
5.004-1-79		New York State Reforestation	1,400	1,400	1,400	1,400	0 932		3			3-595- 3
5.004-1-81		New York State Reforestation	4,700	4,700	4,700	4,700	0 932		3			3-595- 3
5.004-1-82		New York State Reforestation	900	900	900	900	0 932		3			3-595- 3
10.004-1-4		Nezezon, James S.	50,000	15,500	50,000	50,000	0 210		1			1-166- 7
10.003-2-26.1		Nezezon, Michael	31,000	21,000	31,000	31,000	0 260	W	1			1-257- 7
10.003-2-28		Nezezon, Michael A.	66,000	54,000	66,000	66,000	0 240	W	1			1-387- 1.11
10.004-1-16		Nezezon, Peter A.	58,000	11,600	58,000	58,000	0 270		1			
10.004-1-3.11		Nezezon, Richard	114,000	23,700	114,000	114,000	0 112		1			1-226- 3. 2
10.004-6-2.1		Nezezon , Richard M. II.	97,000	42,000	97,000	97,000	0 210	W	1			1-148- 2
10.004-3-59		Nguyen, Vuong	6,000	6,000	6,000	6,000	0 314		1			
10.004-3-60		Nguyen, Vuong	2,000	2,000	2,000	2,000	0 314		1			
658.089-9999-132.350/1081		Niagara Mohawk	1,015,436	0	1,015,436	1,015,436	0 882		6	R		
6.004-1-9.2		Niagara Mohawk Power Corp	5,133,590	45,000	5,133,590	5,133,590	0 872		6			
9.001-4-13		Niagara Mohawk Power Corp	15,750	15,750	15,750	15,750	0 380		6	R		6-593- 2
16.027-5-13		Niagara Mohawk Power Corp	4,400	4,400	4,400	4,400	0 380		6	R		
16.028-3-1		Niagara Mohawk Power Corp	900	900	900	900	0 380		6	R		
555.009-20-2		Niagara Mohawk Power Corp	108,233	0	108,532	108,532	0 861		5	R		5-600-5.2
658.089-9999-132.350/1011		Niagara Mohawk Power Corp	127,837	0	127,837	127,837	0 882		6	R		6-592-6.1
658.089-9999-132.350/1021		Niagara Mohawk Power Corp	362,801	0	362,801	362,801	0 882		6	R		
658.089-9999-132.350/1031		Niagara Mohawk Power Corp	51,432	0	51,432	51,432	0 882		6	R		
658.089-9999-132.350/1041		Niagara Mohawk Power Corp	278,124	0	278,124	278,124	0 882		6	R		
658.089-9999-132.350/1051		Niagara Mohawk Power Corp	463,357	0	463,357	463,357	0 882		6	R		
658.089-9999-132.350/1061		Niagara Mohawk Power Corp	36,328	0	36,328	36,328	0 882		6	R		
658.089-9999-132.350/1071		Niagara Mohawk Power Corp	72,006	0	72,006	72,006	0 882		6	R		
658.089-9999-132.350/1091		Niagara Mohawk Power Corp	1,682,817	0	1,682,817	1,682,817	0 872		6	R		6-592- 9
658.089-9999-132.350/1101		Niagara Mohawk Power Corp	1,673,635	0	1,673,635	1,673,635	0 872		6	R		1-589-9/1
658.089-9999-132.350/1881		Niagara Mohawk Power Corp	112,678	0	112,678	112,678	0 884		6	R		
17.001-1-4		Niagara Mohwak Power Corp	22,600	22,600	22,600	22,600	0 872		6	R		6-593-1
10.045-1-11.1		Nichols, Del	109,000	13,400	109,000	109,000	0 280		1			1-387- 7
10.072-1-4		Nolan, Donald	300	300	300	300	0 314		1			
10.072-1-3		Nolan, Donald Jr.	41,000	11,000	41,000	41,000	0 210		1			1-226- 2
10.072-1-10.21		Nolan, Donald B. Jr.	1,500	1,500	1,500	1,500	0 314		1			
10.004-3-8		Novak, Alson J.	111,000	20,000	111,000	111,000	0 210	W	1			1-442- 5
10.003-2-13.9		Novosel, Kathleen J.	38,000	37,000	38,000	38,000	0 312	W	1			1-47-7.19
<b>Page Totals</b>		<b>Parcels</b>	37	11,898,324	359,250	11,898,623						

School District	405801	Massena 1	2014	-----	2015	-----	Res Prp	O	R	T	Account Nbr	
Parcel Id		Name	Total Av	Land Av	Total Av	Total Av	Pct Cls	C	S	S	C	
4.080-1-16		O'brien, Kelly J.	45,000	42,000	45,000	45,000	0 312			1		1-615- 5.2
10.012-7-15		O'Brien, Marilyn M.	83,000	17,600	83,000	83,000	0 210	W		1		1-597- 3
10.001-6-21		O'Brien, Vincent W. Jr..	80,000	10,500	80,000	80,000	0 210			1		1-467- 9
5.003-1-37		O'Donnell, Colleen	47,000	10,900	47,000	47,000	0 210			1		1-392- 4
5.004-1-25.11		O'Neill, Jerry	282,000	145,600	282,000	282,000	0 117	W		1		1-234- 7
5.004-1-85		O'Neill, Jerry	53,000	53,000	53,000	53,000	0 322	W		1		
10.032-1-9		O'Shaughnessy, Steve	324,000	57,800	324,000	324,000	0 210	W		1		1-123-1.9
16.002-3-56		Oakes, Barbara	5,500	5,500	5,500	5,500	0 314			1		1-341- 5
16.002-3-55.1		Oakes, Barbara G.	34,000	10,300	34,000	34,000	0 440			1		1-112- 2
16.036-1-12		Oakes, Darrin M.	32,200	5,400	32,200	32,200	0 210			1		1-493- 1
11.001-1-31.123		Oakes, Helen etal	9,400	9,400	9,400	9,400	0 314			1		
9.052-2-1.12		OGENE, LLC	357,000	57,000	357,000	357,000	0 449			1	R	
9.052-2-1.111		OGENE, LLC	10,000	10,000	10,000	10,000	0 340			1		1-590- 5
9.052-2-1.112		OGENE, LLC	20,000	20,000	20,000	20,000	0 340			1		
10.008-3-5.1		Olson, Angela M.	101,000	14,000	101,000	101,000	0 210	W		1		1-399- 6
10.002-12-9		Olson, Christopher M.	86,000	12,700	86,000	86,000	0 210			1		1-445- 4.20
10.012-6-4		Olson, Christopher M.	19,200	19,200	19,200	19,200	0 320			1		
10.008-4-1		Olson, Emily J.	56,000	20,800	56,000	56,000	0 210			1		1-472- 5
10.002-4-6.2		Olson, Michael J.	133,000	37,600	133,000	133,000	0 210			1		1-95-1.2
10.002-4-6.12		Olson, Michael J.	17,300	17,300	17,300	17,300	0 323			1		
10.008-4-17		Olson, Nathaniel J.	68,000	10,000	68,000	68,000	0 210			1		1-320- 1
9.084-3-3		Oney, Jason A.	53,000	13,500	53,000	53,000	0 210			1		1- 77- 8
10.002-6-21		Opalka, Nancy	158,000	29,800	158,000	158,000	0 210			1		1-533- 1
10.002-12-5		Orlando, Leonard	163,000	17,000	163,000	163,000	0 210			1		1-445-4.16
10.002-12-6		Orlando, Leonard	10,600	10,600	10,600	10,600	0 322			1		1-445- 4.17
10.032-3-6		Orlando, William Sr..	170,000	15,000	170,000	170,000	0 210			1		
10.032-1-2.1		Orlando, William A.	207,000	33,000	207,000	207,000	0 210			1		1-123-1.7
10.032-1-13.3		Orlando, William A.	600	600	600	600	0 314			1		
* 4.080-1-6.2		Osier, David	100,000	100,000	100,000	100,000	0 311			1		
4.080-1-6.22		Osier, David F.	13,171	13,171	13,171	13,171	0 314			1		
4.080-1-15		Osier, David F.	499,000	41,500	499,000	499,000	0 220			1		1-112- 4
10.061-4-1		Ouimet, Michael	141,000	24,800	141,000	141,000	0 210			1		1 - 29-2.12
5.080-2-24		Page, Carol J.	26,900	7,500	26,900	26,900	0 210			1		1-446- 1
5.081-1-8		Page, Carol J.	108,000	15,000	95,000	95,000	0 270			1		1-445- 8. 5
10.003-3-83		Page, Francois	6,000	6,000	6,000	6,000	0 314			1		
10.008-4-8		Page, Lyle L.	79,400	65,900	79,400	79,400	0 270	W		1		1-308- 2
9.001-4-16		Page, Roy J.	1,500	1,500	1,500	1,500	0 311			1		
<b>Page Totals</b>		<b>Parcels</b>	36	3,499,771	881,471	3,486,771						



School District	405801	Massena 1	2014	-----	2015	-----	Res Prp	O	R	T	Account Nbr
Parcel Id		Name	Total Av	Land Av	Total Av	Total Av	Pct Cls	C	S	C	
9.002-1-3.2		Page, Thomas P.	39,000	17,000	39,000	39,000	0 270		1		1-349- 2
10.045-2-5		Page (LC), Jeffrey	163,000	8,700	163,000	163,000	0 411		1		1-146- 8
10.012-7-9		Paige, Elwin	28,000	18,000	28,000	28,000	0 270	W	1		1-155- 6
5.003-1-55		Palmer (LU), Martha J.	85,000	16,500	85,000	85,000	0 210		1		1-528- 7
5.003-1-56		Palmer (LU), Martha J.	8,400	8,400	8,400	8,400	0 314		1		1-528- 5
10.002-13-2		Pamoja Int. Cultural Exch. Inc	9,300	9,300	9,300	9,300	0 314		8		1-146- 4
11.001-1-54		Paquin, Lou Ann	80,000	10,200	80,000	80,000	0 210		1		1-158- 4.12
10.002-15-3		Paradis, Roger H.	20,900	20,900	20,900	20,900	0 314		1		1-401- 3
10.012-2-5.1		Paradis, Roger H.	65,000	15,000	65,000	65,000	0 210	W	1		1-269- 3
10.008-4-26		Parker, David	12,000	5,700	12,000	12,000	0 484		1		1-363- 2
10.004-2-11.22		Patraw, Randy	1,500	1,500	1,500	1,500	0 310		1		
10.004-2-28		Patraw, Randy E.	65,000	10,000	65,000	65,000	0 210		1		1-128- 9
4.081-2-1		Patrick, Brandon N.	20,000	11,700	20,000	20,000	0 484		1		1-314- 4
9.060-10-12		Patterson, Deborah	23,600	23,600	23,600	23,600	0 330		1		1-446- 8
9.060-10-13		Patterson, Deborah	192,000	83,800	192,000	192,000	0 455		1		1-468- 6
10.045-1-9		Pawlus, Andrew	52,000	8,800	52,000	52,000	0 210		1		1-411- 5
10.001-6-20		Pecore, Gary	115,000	15,000	115,000	115,000	0 473		1		1-486- 3
10.003-2-13.2		Pecore, Gary W.	118,000	37,000	118,000	118,000	0 210	W	1		1-47-7.12
10.070-2-13.1		Pecore, etal, Gary W.	65,000	30,800	65,000	65,000	0 210	W	1		1-406- 6
10.012-8-3		Peets, Dale Harvey Jr.	104,000	24,800	104,000	104,000	0 210		1		1-302-9.14
10.008-1-20.1		Peets, Glenn	79,000	10,800	79,000	79,000	0 210		1		1-407- 4
10.002-4-8		Peets, Glenn A.	19,000	19,000	19,000	19,000	0 321		1		1-407- 3
5.081-1-9		Peets, Jason C.	86,000	15,600	86,000	86,000	0 210		1		1-445- 8. 8
10.008-1-26.1		Peets, Randy L.	128,000	33,000	128,000	128,000	0 210	W	1		1-234- 8.1
5.081-1-10.1		Peets, Terry J.	87,000	12,500	87,000	87,000	0 210		1		1-118- 2
10.004-3-33		Peets, Vern	71,000	20,100	71,000	71,000	0 210		1		1-408- 3
10.012-7-11.1		Peets (LU), Rae Lee	85,400	20,000	78,000	78,000	0 210		1		1-406- 9
10.033-2-16		Pelcher, William w/LU S.	95,000	13,100	95,000	95,000	0 210		1		1-408- 4
10.030-1-18		Pellegrino, Jo Ann	265,000	146,000	265,000	265,000	0 415		1		1-497- 5
9.001-4-12		Perras, Robert J.	8,000	8,000	8,000	8,000	0 311		1		1-314- 8
11.001-1-14.1		Pete, Philomena M.	31,900	31,900	31,900	31,900	0 314		1		1-371- 2
10.076-2-9		Phelix, Charles E.	5,800	5,800	5,800	5,800	0 314		1		1- 65- 5
10.076-2-10		Phelix, Charles E.	83,000	10,000	83,000	83,000	0 210		1		1- 65- 4
10.004-3-43		Phelix, William	53,000	19,200	53,000	53,000	0 210		1		1-434- 1
10.004-3-31.12		Phelix, William E.	4,000	4,000	4,000	4,000	0 105		1		
10.002-6-25		Pierce, David R.	49,000	13,300	49,000	49,000	0 210		1		1- 89- 3
10.008-1-7		Pike, Stephen L.	47,000	16,500	47,000	47,000	0 210		1		1-428- 6

School District	405801	Massena 1	2014	-----	2015	-----	Res Prp	O	R	T	Account Nbr
Parcel Id		Name	Total Av	Land Av	Total Av	Total Av	Pct Cls	C	S	C	
10.038-3-9		Pitohui Corporation	113,000	12,800	113,000	113,000	0 662		1		1-559- 7
5.003-1-23.1		Pitts, Debra A.	80,000	26,100	80,000	80,000	0 210		1		1-187- 1
10.004-2-8		Pitts, Harold T.	22,700	13,200	22,700	22,700	0 270		1		1-424- 1
10.008-1-8		Plante, Serge	59,000	16,500	59,000	59,000	0 210		1		1-186- 4
10.072-1-5		Planty, Kevin J.	70,000	12,000	70,000	70,000	0 210		1		
6.003-1-30.1		Planty, Tara	30,000	12,000	30,000	30,000	0 270		1		1-217- 8
16.035-4-12		Plourde, David S.	2,500	2,500	2,500	2,500	0 311		1		1-461- 3
16.035-4-13		Plourde, David S.	45,000	15,000	45,000	45,000	0 210		1		1-472- 3
16.035-4-14		Plourde, David S.	9,000	9,000	9,000	9,000	0 311		1		
16.036-1-24		Plourde, David S.	500	500	500	500	0 314		1		1-215-6.2
16.027-5-7		Plourde, John	15,000	5,400	15,000	15,000	0 270		1		1- 99- 3
16.035-4-15		Plourde, John	53,000	15,000	53,000	53,000	0 210		1		1-215-6.12
16.035-4-16		Plourde, John	39,000	24,000	39,000	39,000	0 210		1		1-215-6.11
16.036-1-16		Plourde, John	81,800	9,800	81,800	81,800	0 210		1		1-454- 9
16.036-1-17		Plourde, John	55,000	16,500	55,000	55,000	0 280		1		1-322- 7
16.036-1-19		Plourde, John	25,000	16,500	25,000	25,000	0 210		1		1-467- 3
16.036-1-20		Plourde, John	22,000	10,900	22,000	22,000	0 210		1		1-306- 9
16.036-1-21		Plourde, John	25,500	7,500	25,500	25,500	0 210		1		1-353- 5
16.036-1-22		Plourde, John	23,400	3,700	23,400	23,400	0 210		1		1-206- 5
16.036-1-44		Plourde, John	5,500	5,500	5,500	5,500	0 311		1		
16.036-1-45		Plourde, John	9,900	9,900	9,900	9,900	0 311		1		1-443- 8
16.036-1-46		Plourde, John	27,000	11,500	27,000	27,000	0 210		1		1-530- 8
16.036-1-18		Plourde, John (Nmu)	16,000	9,300	16,000	16,000	0 280		1		1-421- 2
16.035-4-2		Plourde, Joseph	50,900	12,500	50,900	50,900	0 270		1		1-421- 6
16.035-4-11.1		Plourde, Joseph A.	49,100	16,500	49,100	49,100	0 210		1		1-421- 3
4.081-2-14		Podgurski, Elizabeth	36,000	10,300	36,000	36,000	0 270		1		1-314- 5
10.076-2-7		Poirier, John w/LU	33,200	10,000	33,200	33,200	0 270		1		1-435- 5
10.004-3-20		Polarolo, David J.	23,900	23,900	23,900	23,900	0 321		1		1-227- 4. 3
10.076-2-8		Pomainville, Dianne M.	35,000	12,400	35,000	35,000	0 210		1		1-318- 4
10.003-2-3.12		Post, Josephine	33,600	33,600	33,600	33,600	0 314	W	1		
10.003-2-3.131		Post, Josephine	24,800	24,800	24,800	24,800	0 314	W	1		
10.003-2-3.132		Post, Josephine	1,000	1,000	1,000	1,000	0 314	W	1		
10.001-6-25		Post, Paul	11,000	11,000	11,000	11,000	0 314		1		
10.003-2-44		Post, Timothy P.	186,000	21,500	186,000	186,000	0 210		1		
10.003-2-3.113		Post, Timothy P	22,800	18,800	22,800	22,800	0 312		1		
10.001-6-15		Post Joint Living Trust	1,300	1,300	1,300	1,300	0 322		1		
10.003-2-11		Post Joint Living Trust	6,200	6,200	6,200	6,200	0 314	W	1		1-242- 1

School District	405801	Massena 1	2014	-----	2015	-----	Res Prp	O	R	T	Account Nbr	
Parcel Id		Name	Total Av	Land Av	Total Av	Total Av	Pct Cls	C	S	S	C	
10.003-2-43.1		Post Joint Living Trust	273,000	61,800	273,000	273,000	0 241		1			1-294- 2. 1
6.003-1-7.2		Poupore, Anthony	98,000	13,000	98,000	98,000	0 210		1			1-150-2.2
10.003-3-62		Poupore, Richard J. Jr.	103,000	22,800	103,000	103,000	0 240		1			1- 93- 1
666.013-20-5		Power City Partners LP	203,500	0	203,500	203,500	0 882		6			
666.013-20-6		Power City Partners LP	448,350	448,350	448,350	448,350	0 883		8			
5.004-2-3.1		Prashaw, Eric	50,000	50,000	50,000	50,000	0 314	W	1			1-187- 4. 9
5.004-2-13		Prashaw, Eric P.	80,000	34,000	80,000	80,000	0 210	W	1			1-187- 4.11
10.070-2-6.1		Premo, Allen L.	2,000	2,000	2,000	2,000	0 311	W	1			
10.070-2-15		Premo, Arthur A.	156,000	33,000	156,000	156,000	0 210	W	1			1- 29- 2. 4
5.082-1-1		Premo, David	57,000	23,000	57,000	57,000	0 210	W	1			1-243- 3. 1
16.002-3-73		Premo, David W.	29,500	29,500	29,500	29,500	0 321		1			1-429- 2
16.036-1-47		Premo, Jason	1,000	1,000	1,000	1,000	0 330		1	R		1-476- 7
5.003-1-6.113		Prescott, James		12,000	12,000	12,000	0 314		1			
10.004-3-22.2		Price, John	13,000	13,000	13,000	13,000	0 311	W	1			
10.004-3-24.13		Price, John	30,000	13,000	30,000	30,000	0 270	W	1			
10.004-3-53		Price, John	1,700	1,700	1,700	1,700	0 314	W	1			
10.004-3-42.1		Price, John W.	16,100	16,100	16,100	16,100	0 311		1			1-165- 2
16.027-5-9		Price, Joni J.	41,000	7,000	41,000	41,000	0 210		1			1- 44- 7
10.004-3-24.122		Price, Paul E.	28,000	8,000	28,000	28,000	0 270		1			
11.001-1-31.113		Pryce, Brett	1,000	1,000	1,000	1,000	0 311		1			
11.001-1-31.2		Pryce, Brett (LC)	76,000	12,000	76,000	76,000	0 210		1			1-158- 4. 7
11.001-1-31.122		Pryce, Chad J.	62,000	9,400	62,000	62,000	99 312		1			
10.004-3-30.1		Pullmain, Penny	90,000	26,100	90,000	90,000	0 210		1			1-408- 1. 1
10.004-1-2.6		Putnam, John	92,000	34,900	92,000	92,000	0 210	W	1			1-226-3.17
6.003-1-15.13		Pyke, Maria L.	70,000	10,100	70,000	70,000	0 270		1			
10.070-5-3		Quenneville, Marcel	7,300	7,300	7,300	7,300	0 314		1			1-434- 2
6.002-1-1.1		Racer Properties, LLC	1,000,000	1,000,000	1,000,000	1,000,000	0 710		1			1-598- 1.1
6.004-2-1		Racer Properties, LLC	10,000	10,000	10,000	10,000	0 340		1			1-589- 1.2
10.072-1-2		Rafter, Albert	17,000	8,400	17,000	17,000	0 270		1			1- 65- 1
10.004-2-4		Rafter, Richard (LC)	20,000	20,000	20,000	20,000	0 105		1			1-454- 5. 2
10.033-2-4		Rainville, Steven R.	87,000	13,700	87,000	87,000	0 210		1			1-436- 1
6.078-1-13		Ramirez, Willie	66,400	10,900	66,400	66,400	0 210		1			1-399- 2
10.002-12-2		Ramlakhan, Irving etal A.	12,000	12,000	12,000	12,000	0 322		1			1-445- 4.13
17.001-1-21.12		Ransom, George	8,000	8,000	8,000	8,000	0 314		1			
17.001-1-2.12		Ransom, George P.	81,100	13,200	81,100	81,100	0 270		1			
10.077-2-4		Ray, Robert G.	1,000	1,000	1,000	1,000	0 311		1			
17.001-1-8		Ray, Robert G.	326,000	20,500	300,000	300,000	0 240		1			1-394- 4

School District	405801	Massena 1	2014	-----	2015	-----	Res Prp	O	R	T	Account Nbr
Parcel Id		Name	Total Av	Land Av	Total Av	Total Av	Pct Cls	C	S	S	C
10.078-2-10		Raymond, Sylvia L.	47,000	9,200	47,000	47,000	0 210		1		1-473- 9
10.069-4-4		Redline Construction Inc	13,700	13,700	13,700	13,700	0 311		1		
10.069-4-5		Redline Construction Inc	13,100	13,100	13,100	13,100	0 311		1		
10.069-4-6		Redline Construction Inc	14,700	14,700	14,700	14,700	0 311		1		
10.008-1-12		Reed, Anneliese (LU)	66,100	9,700	66,100	66,100	0 210		1		1-438- 6
10.003-3-21		Reid, Kenneth J.	38,000	20,100	38,000	38,000	0 210		1		1- 84- 5
6.003-1-1.11		Reynolds Metals Company	38,002,453	3,491,300	38,002,453	38,002,453	0 710		1		1-598- 3
10.004-3-47		RIA Concepts Holding, LTD.	10,000	3,700	10,000	10,000	0 210		1		1-140- 9
16.002-3-64.1		Richards, Nolan L.	24,000	6,400	24,000	24,000	0 210		1		1-563- 5
10.050-1-3		Richards, Scott	3,700	3,700	3,700	3,700	0 314		1		1-351- 7
10.050-1-9		Richards, Scott	61,500	10,400	61,500	61,500	0 210		1		1-351- 8
10.050-1-10		Richards, Scott	10,000	4,000	10,000	10,000	0 312		1		1- 13- 5
10.030-1-14		Richards, Warren	13,500	13,500	13,500	13,500	0 314		1		
10.030-1-16		Richards, Warren	4,500	4,500	4,500	4,500	0 314		1		1-292-7.24
10.030-1-17		Richards, Warren	15,000	15,000	15,000	15,000	0 314		1		1-292-7.23
10.053-4-3		Richards, Warren	90,000	29,000	90,000	90,000	0 484		1		1-351- 2
6.003-1-29.121		Richer, Raymond M.	101,000	14,900	101,000	101,000	0 210		1		
6.003-1-7.11		Richer, Rita	17,300	17,300	17,300	17,300	0 321		1		1-150- 2.1
6.003-1-29.11		Richer, Rita	73,000	28,000	73,000	73,000	0 240		1		1-443- 3.1
5.080-2-3		Rickard, Robert	53,000	10,900	53,000	53,000	0 210		1		1-528- 1
5.080-2-25		Rickard, Sylvia C (LU)	49,000	23,500	49,000	49,000	0 210		1		1-447-3.2
5.003-1-7.111		Rickard, Thomas A.	28,000	28,000	28,000	28,000	0 105		1		1-447-3.11
5.003-1-57		Rickard, Thomas A.	6,000	6,000	6,000	6,000	0 314		1		
5.080-3-2		Rickard, Thomas A.	19,800	19,800	19,800	19,800	0 311		1		
10.024-1-17		Rickard, Thomas A.	20,000	2,400	20,000	20,000	0 449		1		
11.001-1-19		Risoni, Sean T.	38,000	8,700	38,000	38,000	0 210		1		1-564- 6
10.032-3-4.1		Rivercrest, Enterprises	34,000	34,000	34,000	34,000	0 314		1		
10.024-3-12.111		Rivercrest Enterprises	44,900	44,900	44,900	44,900	0 314	W	1		
10.032-3-4.4		Rivercrest Enterprises	16,000	16,000	16,000	16,000	0 311		1		
10.032-1-4.2		Rivercrest Enterprises, Inc.	100	100	100	100	0 311		1		
10.012-1-2.1		Rivers, Sherri L.	138,000	36,400	138,000	138,000	0 210	W	1		1-134- 1
5.083-2-1		Robbins, Donna J.	42,000	13,000	42,000	42,000	0 210		1		1-275- 2
10.001-1-27		Robbins, Gail & ETAL	8,400	8,400	8,400	8,400	0 314		1		1-438- 2
10.024-1-21.121		Robideau, Cory W.	141,000	22,700	141,000	141,000	0 210		1		
10.024-1-21.111		Robideau, Mark	180,000	41,200	180,000	180,000	0 210	W	1		1-430- 2
10.024-1-30		Robideau, Mark S.	30,000	30,000	30,000	30,000	0 314	W	1		
10.024-1-32		Robideau, Mark S.	12,000	12,000	12,000	12,000	0 314		1		

School District	405801	Massena 1	2014	-----	2015	-----	Res Prp	O	R	T	Account Nbr	
Parcel Id		Name	Total Av	Land Av	Total Av	Total Av	Pct Cls	C	S	S	C	
10.033-2-15		Rochefort, Pierre	95,000	11,000	95,000	95,000	0 210			1		1-453- 9
5.004-1-3		Rochefort, Robert	34,700	10,400	34,700	34,700	0 270			1		1-292- 4
10.072-1-11		Rogers, Bruce J.	110,000	3,000	110,000	110,000	0 210			1		
5.083-2-14		Rogers, Scott F.	126,000	33,000	126,000	126,000	0 210	W		1		1-254- 8
9.001-4-9.3		Romeo, Christopher J.	86,000	17,600	86,000	86,000	0 210			1		
10.004-3-57		Romont, Michael	6,000	6,000	6,000	6,000	0 314			1		
10.003-2-19.1		Roscoe w/LU, William	54,000	18,600	54,000	54,000	0 210			1		1-458- 1
10.001-6-3		Roshia, Wayne Jr.	59,000	10,700	59,000	59,000	0 270			1		1-473-6.15
10.050-1-13		Ross, Howard (LC) J.	73,000	54,400	73,000	73,000	0 210	W		1		1-211- 8
5.080-3-1.1		Rousseau, Hazel (LU)	52,300	15,000	52,300	52,300	0 270			1		1-447-3.21
10.002-2-25.1		Rowe, Jessica	12,800	12,800	12,800	12,800	0 314	W		1		
10.070-2-18.1		Rowledge, Allen W.	150,000	36,400	150,000	150,000	0 210	W		1		1- 29- 2.42
9.002-3-3.12		RPL Holdings Inc.	1,996,500	140,000	1,996,500	1,996,500	0 875			1		
11.001-1-17.1		Ruby, Andrew T.	200,000	8,300	200,000	200,000	0 210			1		1-115- 2
10.008-2-1		Rufa, Constance A.	129,000	16,500	129,000	129,000	0 210			1		1-407- 6
10.030-1-11		Rufa, Richard	37,000	10,700	37,000	37,000	0 210			1		1-393- 8
10.061-4-2		Runions, Mark G.	88,000	24,800	88,000	88,000	0 210			1		
5.003-1-39		Rusaw, Silas	29,300	14,500	29,300	29,300	0 270			1		1-493- 8
10.008-1-17		Rush, Allen F.	15,000	7,500	15,000	15,000	0 312			1		1-618- 7
10.008-1-1		Rush, Allen F. Jr.	52,000	8,900	52,000	52,000	0 210			1		1-142- 8
16.035-4-7		Rush, Jeffery	88,100	14,000	88,100	88,100	0 484			1		1- 81- 5
16.035-4-8		Rush, Jeffrey M.	70,000	6,500	70,000	70,000	0 484			1		1-159- 6
10.003-2-17		Russell, David	122,000	40,000	122,000	122,000	0 240	W		1		1-257- 8
11.001-1-52.1		Russell, David A.	31,000	11,700	31,000	31,000	0 210			1		1-311- 1
16.028-3-2		Sabo, David	27,600	25,100	27,600	27,600	0 210			1		1-467- 6
5.080-2-11		Sainola, Gertrude w/LU	78,000	16,100	78,000	78,000	0 210			1		1-446- 9
5.080-2-2		Sainola w/LU, Gertrude K.	32,000	6,600	32,000	32,000	0 210			1		1-473- 1
5.003-1-20		Salonick, Paul A.	67,000	15,100	67,000	67,000	0 210			1		1-259- 3
10.004-7-1.111		Sauve, Jack R.	9,000	9,000	9,000	9,000	0 314	W		1		1-454- 2.3
5.082-1-2		Schack, Joseph A.	36,000	5,200	36,000	36,000	0 210			1		
5.082-1-4		Schack, Joseph A.	8,000	8,000	8,000	8,000	0 311			1		1-290- 4
10.012-7-14		Schantz, Betty Jane	78,000	21,900	78,000	78,000	0 210			1		1-473- 5
9.001-5-5		Schmenkel, Frieda	35,000	16,000	35,000	35,000	0 312			1		1-116- 7. 3
10.032-1-5		Schwartz, Phillip	288,000	56,500	288,000	288,000	0 210	W		1		1-123-1.11
10.032-3-1		Scott, Theodore J.	170,000	18,000	170,000	170,000	0 210			1		
10.012-1-11		Scruton, Rodney P.	80,000	17,900	80,000	80,000	0 210			1		
10.024-3-5		Scully, Robert J.	168,000	24,000	168,000	168,000	0 210			1		
<b>Page Totals</b>		<b>Parcels</b>	37	4,793,300	771,700	4,793,300						

School District	405801	Massena 1	2014	-----	2015	-----	Res Prp	O	R	T	Account Nbr	
Parcel Id		Name	Total Av	Land Av	Total Av	Total Av	Pct Cls	C	S	S	C	
10.024-2-8.11		Seaway Resorts, LLC	212,000	44,000	212,000	212,000	0 582		1			1-510- 4. 1
5.004-1-24.1		Seaway Timber Harvesting	30,000	30,000	30,000	30,000	0 322		1			1-163- 6. 2
11.001-1-49		Seaway Timber Harvesting	75,900	75,900	75,900	75,900	0 321		1			1-373- 9
9.001-4-18		Seaway Timber Harvesting, Inc	38,000	38,000	38,000	38,000	0 322		1			
10.002-6-24.1		Seaway Timber Harvesting, Inc	50,000	50,000	50,000	50,000	0 322		1			
10.002-7-8		Seaway Timber Harvesting, Inc	56,500	41,400	56,500	56,500	0 484		1			1- 72- 4
10.002-7-10		Seaway Timber Harvesting, Inc	12,500	12,500	12,500	12,500	0 330		1			1- 72- 3
10.002-7-22		Seaway Timber Harvesting, Inc	12,500	12,500	12,500	12,500	0 330		1			1- 71- 4
10.002-7-23		Seaway Timber Harvesting, Inc	19,000	19,000	19,000	19,000	0 330		1			1-597- 2
10.033-2-10		Seaway Timber Harvesting, Inc	2,300	2,300	2,300	2,300	0 330		1			1- 72- 5
10.002-2-29.		Seaway Timber Harvesting, Inc.	35,500	35,500	35,500	35,500	0 322		1			1-233- 9.11
10.053-4-4		Seaway Tire & Auto	84,000	27,900	84,000	84,000	0 484		1			1- 48- 3
10.053-4-5		Seaway Tire & Auto	267,000	68,200	267,000	267,000	0 433		1			1- 55- 1
10.004-3-44.16		Sedlock, David	160,000	14,000	160,000	160,000	0 210		1			
10.004-3-44.15		Sedlock, David A	16,900	16,900	16,900	16,900	0 314		1			
11.001-1-53.11		Seeger, Howard Jr.	80,000	18,200	80,000	80,000	0 241		1			1-548- 1
10.008-1-15		Seguin, David	52,000	10,400	52,000	52,000	0 220		1			1- 59- 8
10.004-3-9		Seguin, Rick W.	33,000	15,000	33,000	33,000	0 270	W	1			1-361- 1
10.004-6-5.1		Seguin, Rick W.	64,000	16,400	64,000	64,000	0 210		1			
5.081-2-1		Shadle, Les A.	175,000	24,800	175,000	175,000	0 210		1			
5.081-2-2		Shadle, Les A.	24,800	24,800	24,800	24,800	0 314		1			
11.001-1-35		Shantie, Corey H.	32,000	13,200	32,000	32,000	0 270		1			1-158- 4. 2
10.070-2-16		Sharlow, George	139,000	33,000	139,000	139,000	0 210	W	1			1- 29- 2. 2
6.003-1-8.1		Sharlow, Jerry M.	186,000	35,400	186,000	186,000	0 241		1			1-483- 4
10.001-1-28		Sheets, Laurie A.	5,800	5,800	5,800	5,800	0 314		1			1-487- 6
10.077-2-8		Sheets, Timothy D.	74,000	10,200	74,000	74,000	0 210		1			1-135- 5
10.004-3-18.12		Shirley, Brett M.	30,000	9,400	30,000	30,000	0 270		1			1-227-4.63
10.004-3-15		Sienkiewicz, William	20,000	15,000	20,000	20,000	0 312	W	1			1-445- 4. 2
10.004-3-14		Sienkiewicz, William Jr.	81,000	15,000	81,000	81,000	0 210	W	1			1-540- 9
10.008-1-19		Silver, Ann	83,000	14,200	83,000	83,000	0 210		1			1-491- 7
10.032-2-2		Silver, Richard	195,000	33,000	195,000	195,000	0 210		1			1-123-1.11
10.003-2-13.7		Skaggs, Michael (LC) J.	157,000	29,000	157,000	157,000	0 210	W	1			1-47-7.17
10.032-4-1		Skomsky, Daniel P.	13,600	13,600	13,600	13,600	0 310		1			1-177-8.13
10.032-4-2.1		Skomsky, Daniel P.	10,000	10,000	10,000	10,000	0 314		1			1-177-8.14
10.078-1-7		Slade, Edward J.	38,000	25,000	38,000	38,000	0 210		1			
555.022-20-1		Slic Network Solutions Inc	285,628	0	153,052	153,052	0 836		5			
10.050-1-12		Small, Casey	75,000	15,600	75,000	75,000	0 210	W	1			1-400- 6

School District	405801	Massena 1	2014	-----	2015	-----	Res Prp	O	R	T	Account Nbr
Parcel Id		Name	Total Av	Land Av	Total Av	Total Av	Pct Cls	C	S	S	C
10.004-2-25.2		Smith, Bradley C.	21,900	19,900	21,900	21,900	0 312		1		
10.031-2-2		Smith, Clara	64,000	18,600	64,000	64,000	0 210		1		1-500- 1
10.002-6-2.1		Smith, Elizabeth	16,100	15,200	16,100	16,100	0 312		1		1-499- 4.1
10.012-3-14.1		Smith, Elizabeth D. (LU).	82,000	18,700	82,000	82,000	0 210	W	1		1-499- 2
5.004-1-94		Smith, James E.	150,000	20,500	150,000	150,000	0 210		1		1-245- 8
5.080-2-16		Smith, Lynn A.	128,000	21,800	128,000	128,000	0 210	W	1		1-354- 8
9.001-4-8		Smith, Marcea	6,400	6,400	6,400	6,400	0 314		1		1-193- 4
9.001-4-4		Smith, Marcea L.	60,000	15,300	60,000	60,000	0 210		1		1-193- 2
10.024-2-3		Smith, Philip W.	25,000	8,000	25,000	25,000	0 260	W	1		1-210- 8
10.002-12-13		Smith, Ronald	214,000	29,500	214,000	214,000	0 210		1		
10.008-4-29.1		Smith, Ronald	800	800	800	800	0 314		1		1-445- 4.12
* 10.070-3-10		Smith, Ronald L.	13,100	13,100	13,100	13,100	0 311		1		
* 10.070-3-11.1		Smith, Ronald L.	131,500	28,800	131,500	131,500	0 210		1		
10.070-3-11.11		Smith, Ronald L.		28,800	131,500	131,500	0 210		1		
10.012-9-12		Smith, Warren D.	91,600	16,200	91,600	91,600	0 210		1		1-499-4.2
10.024-1-26		Smith, William J.	56,500	13,200	56,500	56,500	0 270		1		1-445- 8. 2
10.002-6-14.1		Smoyer, Gary L.	91,000	15,100	91,000	91,000	0 210		1		1-454- 2.1
10.070-5-1		Sochia, Howard	6,200	6,200	6,200	6,200	0 314	W	1		1-348- 6
10.026-3-8		Sommerfield, Robert	77,000	9,400	77,000	77,000	0 210		1		0- 2- 3. 8
10.031-1-5		Soulia, Adam	86,900	13,800	86,900	86,900	0 210		1		1-393- 6. 3
6.003-1-7.12		Soulia, Gerald M.	140,000	21,000	140,000	140,000	0 210		1		
6.003-1-21		Soulia, Jeremy G.	62,000	12,000	62,000	62,000	0 210		1		1-297- 3
5.080-2-22		Southwick, Mark	98,000	16,600	98,000	98,000	0 210		1		1-115- 8
5.080-2-23		Southwick, Mark	15,000	14,800	15,000	15,000	0 312		1		1-547- 3
10.008-1-18		Sparger, Jeremy M.	80,000	13,600	80,000	80,000	0 210		1		1-387- 2
6.003-1-5		Sprague, Donald G.	62,400	10,000	62,400	62,400	0 425		1		1-508- 5
6.003-1-6		Sprague, Donald G.	46,000	33,200	46,000	46,000	0 210	W	1		1-508- 6
5.003-1-31		Spriggs, William	9,200	9,200	9,200	9,200	0 314		1		1-508- 8
10.024-1-21.2		St Denis, Claude	54,000	15,500	54,000	54,000	0 210		1		1-430-2.2
5.003-1-2		St Law Seaway Dev Corp	1,012,900	1,012,900	1,012,900	1,012,900	0 831		8		5- 3- 1. 2
6.001-7-1.11		St Law Seaway Dev Corp	307,300	20,300	307,300	307,300	0 484		8		
8.605-8		St Law Seaway Dev Corp	453,523,000	0	453,523,000	453,523,000	0 652		8		8-605- 8
16.002-3-63.2		St Lawrence County	265,000	46,600	265,000	265,000	0 852		8		
10.045-3-1		St Lawrence Gas Co	71,900	7,500	71,900	71,900	0 873		6		6-599- 3
555.017-20-1		St Lawrence Gas Co	1,231,972	0	1,190,576	1,190,576	0 861		5		5-600- 8
658.089-9999-139.900/2881		St Lawrence Gas Co	1,469,124	0	1,469,124	1,469,124	0 885		6		6-599- 2
10.001-5-14.2/1		St Lawrence Plaza Associates	166,500	17,450	166,500	166,500	0 432		1		

School District	405801	Massena 1	2014	-----	2015	-----	Res Prp	O	R	T	Account Nbr
Parcel Id		Name	Total Av	Land Av	Total Av	Total Av	Pct Cls	C	S	S	C
10.039-1-3		St Lawrence Plaza Associates	5,094,725	368,400	5,094,725	5,094,725	0 454		1		
10.039-1-4		St Lawrence Plaza Associates	2,500,000	328,000	2,500,000	2,500,000	0 453		1		
10.072-1-12		St Pier, Lloyd	69,000	13,200	69,000	69,000	0 210		1		1-579- 8
10.024-1-33		St. Denis, Claude	4,000	4,000	4,000	4,000	0 311		1		
10.002-7-25		St. Lawrence County	32,000	32,000	32,000	32,000	0 330		1		1- 77- 1
10.033-2-11		St. Lawrence County	40,000	24,500	40,000	40,000	0 220		1		1-101- 9
10.070-3-4		St. Lawrence County	13,100	13,100	13,100	13,100	0 311		1		
10.070-3-9		St. Lawrence County	13,100	13,100	13,100	13,100	0 311		1		
10.004-3-1.11		St. Lawrence University	24,500	24,500	24,500	24,500	0 321		1		1- 97- 1
10.008-3-7.1		Stacy, Joseph A.	86,000	26,000	86,000	86,000	0 210	W	1		1- 94- 6. 2
10.004-3-46		Stanka, Lanny	68,000	13,600	68,000	68,000	0 210		1		1-423- 7
4.080-1-14		Stankovic, Miljan R.	490,000	182,400	490,000	490,000	0 210	W	1		1-112- 3
10.002-2-20.4		Starks, Dana	16,600	16,600	16,600	16,600	0 314	W	1		
10.001-6-17		Start Over, LLC	50,000	15,800	50,000	50,000	0 210		1		1-294- 2. 2
10.001-8-1		State Of New York	436,700	14,200	436,700	436,700	0 651		8		8-615- 7
10.003-3-20.2		Stebbins, Vaughn D.	43,500	16,300	43,500	43,500	0 270		1		1-270-9.2
10.076-1-2		Steenberg, Cynthia L.	49,000	8,300	49,000	49,000	0 210		1		1-128- 6
10.076-3-5.1		Steenberg, Danny E.	39,500	8,300	39,500	39,500	0 210		1		1- 91- 6
16.002-3-66.1		Stephens Media Group-Massena	129,000	27,300	129,000	129,000	0 833		1		1- 60- 4
16.002-3-67		Stephens Media Group-Massena	7,500	7,500	7,500	7,500	0 311		1		
10.072-2-2		Stephenson, Michael J.	60,500	10,700	60,500	60,500	0 210		1		1-512- 5
10.072-2-3		Stephenson, Michael J.	4,400	4,400	4,400	4,400	0 311		1		
5.080-3-7		Steupert, Friedel (LU).	120,000	25,600	120,000	120,000	0 210		1		1-513- 2
10.026-1-3.1		Stevenson, Charles H.	54,000	14,300	54,000	54,000	0 210		1		1-233-9.2
10.003-2-22		Stickney, Lisa D.	28,000	10,500	28,000	28,000	0 210		1		1- 89- 1
10.012-3-15		Stickney, Lisa D.	20,000	18,700	20,000	20,000	0 270	W	1		1-441- 1
10.069-5-4		Stickney, Ronald C.	1,000	1,000	1,000	1,000	0 311	W	1		
10.002-5-9		Stiles, Gary R.	138,600	36,400	138,600	138,600	64 210	W	1		1-264- 5
10.002-7-19		Stillman, Margaret	60,550	60,550	60,550	60,550	0 321		1		1- 16- 2
10.008-1-36		Sullivan, Anthony	85,000	24,200	85,000	85,000	0 210	W	1		1-519- 2
10.001-6-13		Sullivan, Patrick J.	10,700	10,700	10,700	10,700	0 311		1		1-473-6.22
10.008-1-37		Sullivan , Anthony J.	10,000	10,000	10,000	10,000	0 314	W	1		
10.001-6-4		Sullivan , Patrick J.	95,000	15,600	95,000	95,000	0 210		1		1-473-6.13
10.030-1-15		Sunday, Clifford	55,000	14,800	55,000	55,000	0 270		1		1-292-7.22
10.008-1-34		Susice, Eugene	180,000	21,000	180,000	180,000	0 486		1		1- 51- 9
10.008-1-33		Susice, Paul	12,700	12,700	12,700	12,700	0 314		1		1-234- 6
11.003-1-6		Susice, Paul	50,000	17,600	50,000	50,000	0 312		1		1-437- 6



School District	405801	Massena 1	2014	-----	2015	-----	Res Prp	O	R	T	Account Nbr
Parcel Id		Name	Total Av	Land Av	Total Av	Total Av	Pct Cls	C	S	S	C
5.083-2-16		Susice, Paul E.	80,000	20,600	80,000	80,000	0 210			1	
10.030-1-8		Sweet, David	173,000	29,000	173,000	173,000	0 210	W		1	
10.001-6-8.1		Sweet, David w/LLU C.	82,000	16,800	82,000	82,000	0 210			1	1-473-6.23
10.012-3-13		Swift, Dean M.	63,000	18,700	63,000	63,000	0 210	W		1	1-521- 6
10.003-2-13.81		Szarka, Christine A.	18,600	18,600	18,600	18,600	0 311	W		1	1-47-7.18
10.003-2-13.82		Szarka, Christine A.	77,000	16,600	77,000	77,000	0 210	W		1	
10.004-3-48		Taber, Kenneth W.	260,000	53,300	260,000	260,000	0 112			1	1-423- 8
10.004-3-54		Taber, Kenneth W.	9,500	9,500	9,500	9,500	0 314			1	
10.012-3-5		Talbot, Steve	96,000	63,900	96,000	96,000	0 210	W		1	1-127- 5
10.071-1-2		Tanuis, Debra	59,000	10,000	59,000	59,000	0 210			1	1- 99- 8
10.071-1-1		Tanuis, Ralph	18,200	8,000	18,200	18,200	0 312			1	1-224- 3. 5
10.024-4-1		Tarbell, Justin E.	28,000	28,000	100,000	100,000	0 210	W		1	
4.081-2-5		Terminelli, Dominic	103,000	12,900	103,000	103,000	0 210			1	1-529-5.2
4.081-2-6		Terminelli, Dominic	11,000	11,000	11,000	11,000	0 314			1	1-529- 9
10.004-3-44.13		Terry, Brian	154,000	24,400	154,000	154,000	0 210			1	
5.003-1-18		Terry, Harold Jr.	50,000	8,700	50,000	50,000	0 210			1	1-276- 1
5.003-1-51		Terry, Harold W.	9,900	4,300	9,900	9,900	0 312			1	1-588-4.6
10.012-7-2.1		Terry, Mary	125,000	46,000	125,000	125,000	0 210			1	
5.083-2-22		Tessier, Bryan	25,700	25,700	25,700	25,700	0 314			1	
6.003-1-37		Tessier, Bryan	69,000	8,000	69,000	69,000	0 240			1	1-158- 5.11
11.001-1-55		Tessier, Bryan J.	8,000	8,000	8,000	8,000	0 311			1	
9.002-3-2		The, Servants	28,000	28,000	28,000	28,000	0 323			1	1-349- 4
10.004-3-41.1		Thomas, Dell R.	3,300	3,300	3,300	3,300	0 314			1	1-511- 9
10.004-3-41.2		Thomas, Dell R.	55,000	9,000	55,000	55,000	0 210			1	
10.004-3-45		Thompson, Craig S.	47,000	20,400	47,000	47,000	0 210			1	1- 40- 6
11.001-1-13		Thompson, Gordon	80,000	18,900	80,000	80,000	0 270			1	1-580- 7
10.008-1-3.11		Thompson, Russell	63,000	16,600	63,000	63,000	0 210			1	
10.003-3-13		Tillers, Kellon	4,800	4,800	4,800	4,800	0 314			1	1-597- 5
10.072-2-4		Tillers, Kellon	11,000	6,000	11,000	11,000	0 270			1	1-227- 5
555.007-20-1		Time Warner - North Region	209,436	0	191,934	191,934	0 869			5	5-600- 2
10.004-1-5.11		Tisdell, Lori J.	108,000	37,200	108,000	108,000	0 240			1	1-380- 3
10.004-1-5.12		Tisdell, Lori J.	12,900	12,900	12,900	12,900	0 314			1	
5.003-1-8.1		Toohy, Living Trust, David & Linda	43,800	43,800	43,800	43,800	0 322			1	1-445- 8. 3
10.072-1-9		Toomey, Cynthia M.	111,000	13,300	111,000	111,000	0 210			1	1-224-3.12
10.032-1-8		Torbey, Monique	228,000	33,000	228,000	228,000	0 210			1	1-123-1.4
10.032-1-13.4		Torbey, Monique	600	600	600	600	0 314			1	
16.002-3-55.2		Torbey Realty, LLC	59,000	5,600	59,000	59,000	0 484			1	

School District	405801	Massena 1	2014	-----	2015	-----	Res Prp	O	R	T	Account Nbr
Parcel Id		Name	Total Av	Land Av	Total Av	Total Av	Pct Cls	C	S	S	C
10.001-4-2.1		Town, Of Massena	19,200	19,200	19,200	19,200	0 321		8		
10.008-1-31		Town, Of Massena	1,140,900	27,100	1,140,900	1,140,900	0 862		8		
10.078-1-3		Town, Of Massena	8,500	8,500	8,500	8,500	0 314		8		
16.036-1-26.2		Town, Of Massena	900	900	900	900	0 311		8		
4.080-1-6.1		Town of Massena	10,000	10,000	10,000	10,000	0 314		8		
5.003-1-54		Town of Massena	50,000	50,000	50,000	50,000	0 322		8		
6.001-8-1		Town of Massena	30,300	30,300	30,300	30,300	0 314		8		
6.001-10-1		Town of Massena	1,500,000	1,500,000	1,500,000	1,500,000	0 330		8		
8.609-8		Town Of Massena	13,100	0	13,100	13,100	0 640		8		8-609- 8
8.609-9		Town Of Massena	7,500	0	7,500	7,500	0 640		8		8-609- 9
9.001-4-22		Town of Massena	20,000	20,000	20,000	20,000	0 314		8		
9.002-3-14		Town of Massena	66,800	66,800	66,800	66,800	0 322		8		
10.001-6-14		Town of Massena	30,000	30,000	30,000	30,000	0 322		8		1-607-10.1
10.003-2-2.11		Town Of Massena	2,700,000	1,100,000	2,700,000	2,700,000	0 844		8		0- 3- 2. 2
10.003-2-27.1		Town of Massena	148,000	25,700	148,000	148,000	0 210		8		1-257-10
10.003-2-42		Town Of Massena	46,100	46,100	100,000	100,000	0 844		8		1-257- 9
10.077-2-5		Town Of Massena	267,400	28,300	267,400	267,400	0 651		8		0- 3- 3. 4
16.002-3-30.21		Town of Massena	5,500	5,500	5,500	5,500	0 323		8		1-102- 7.2
16.002-3-63.1		Town of Massena	22,000	22,000	22,000	22,000	0 330		8		6- 2- 3.63
16.036-1-49		Town of Massena	8,000	8,000	8,000	8,000	0 310		8		
17.001-1-18		Town Of Massena	21,500	21,500	21,500	21,500	0 852		8		8-609- 5
10.003-2-2.11/1		Traiding Associates	325,000	0	325,000	325,000	0 844		1		
10.003-2-27.2		Trautmann, Kathryn C.	4,000	4,000	4,000	4,000	0 320		1		
10.003-2-27.3		Trautmann, Kimberly J.	4,000	4,000	4,000	4,000	0 311		1		
10.024-3-6		Treers, Philip	154,000	25,000	154,000	154,000	0 210		1		
10.024-4-4		Tresohlavy, Ronald P.	253,000	50,000	253,000	253,000	0 210	W	1		1-123-1.11
10.069-4-1		Truax, Bruce	140,800	24,800	140,800	140,800	0 210		1		1- 28- 9.21
10.002-2-27		Truax, Danean E.	60,000	11,300	60,000	60,000	0 210		1		1-542- 4
10.002-2-25.2		Truax, Mark D.	20,000	20,000	20,000	20,000	0 314	W	1		
10.002-2-25.3		Truax, Mark D.	20,000	20,000	20,000	20,000	0 314	W	1		
10.002-7-18.1		Truax, Mark D.	12,500	12,500	12,500	12,500	0 330		1		1-542- 5
10.002-2-24.2		Truax, Mark Daniel	10,000	10,000	10,000	10,000	0 314		1		
10.002-7-18.2		Truax, Mark w/LU D.	36,000	15,600	36,000	36,000	0 210		1		
10.002-2-24.3		Truax, Raymond	16,500	16,500	16,500	16,500	0 314	W	1		
10.002-7-28		Truax, Raymond	96,000	16,600	96,000	96,000	0 210		1		1-228- 2
10.033-2-8		Truax, Raymond	6,000	6,000	6,000	6,000	0 314		1		1- 47- 2
10.002-2-24.1		Truax, Raymond J.	16,700	16,700	16,700	16,700	0 314	W	1		

School District	405801	Massena 1	2014	-----	2015	-----	Res Prp	O	R	T	Account Nbr
Parcel Id		Name	Total Av	Land Av	Total Av	Total Av	Pct Cls	C	S	C	
5.003-1-59		Trudeau, Philip		16,500	98,000	98,000	0 210		1		1-476- 8
* 10.001-1-2		Trudeau, Philip	98,000	16,500	98,000	98,000	0 210		1		1-476- 8
9.001-6-1		Tusler, Bruce	131,000	24,900	131,000	131,000	0 210		1		1-116- 7. 2
10.004-1-2.111		Tyo, Donald R.	132,000	24,900	132,000	132,000	0 210	W	1		1-226- 3.11
6.078-1-12		Tyo, Dorothy	73,000	17,000	73,000	73,000	0 210		1		1-545- 3
10.001-1-26		Tyo, Harlan S.	15,000	15,000	15,000	15,000	0 314		1		1-544- 8
5.082-1-3		Tyo, Lawrence	21,000	9,100	21,000	21,000	0 270		1		1-546- 2
4.080-1-11.1		Tyo, Mark P.	271,000	87,100	271,000	271,000	0 210	W	1		
4.081-1-6		Tyo, Mark P.	11,900	11,900	11,900	11,900	0 330		1		1-367- 4
8.605-4		U.s. Government	45,600	0	45,600	45,600	0 652		8		8-605- 4
8.605-6		U.s. Government	153,750	0	153,750	153,750	0 652		8		8-605- 6
6.001-7-2		U.S. Govt.	995,800	21,000	995,800	995,800	0 652		8		8-605- 5
6.003-1-46		United State of America GSA	1,500,000	1,500,000	1,500,000	1,500,000	0 330		8		
6.003-1-1.12		United States of America	1,000	1,000	1,000	1,000	0 650		8		
6.003-1-1.13		United States of America	40,000	40,000	40,000	40,000	0 650		8		
6.003-1-1.14		United States of America	20,000	20,000	20,000	20,000	0 650		8		
6.003-1-47		United States Of America	100,000	100,000	100,000	100,000	0 650		8		
10.002-15-1.2		United States of America	900,000	100,000	900,000	900,000	0 662		8		
10.002-15-1.21		United States Of America	70,000	70,000	70,000	70,000	0 322		8		
6.065-1-4		United States Postal Services	137,700	13,500	137,700	137,700	0 652		8		1-7-9.32
11.001-1-41.1		V.n.a. Inc.	555,550	152,300	555,550	555,550	0 552		1		1- 12- 8
5.003-1-24		Vaillancourt, Keith A.	76,000	15,200	76,000	76,000	0 210		1		1-458- 9
5.003-1-25		Vaillancourt, Keith A.	1,300	1,300	1,300	1,300	0 314		1		1-459- 1
5.003-1-27.2		Vaillancourt, Keith A.	700	700	700	700	0 314		1		1-574- 5.2
10.004-1-2.4		Vantage Retirement Plans, LLC	16,500	16,500	16,500	16,500	0 314	W	1		1-226-3.014
10.078-2-7		Venier , Audrey M (LU)	72,000	13,900	72,000	72,000	0 210		1		1-478- 7
555.008-20-1		Verizon New York Inc	446,576	0	422,247	422,247	0 866		5		5-600- 4
658.089-9999-631.900/1881		Verizon New York Inc	357,748	0	357,748	357,748	0 836		6		6-594- 7
5.003-1-2./1		Verizon Wireless	101,800	0	101,800	101,800	0 831		1		
10.070-2-17		Verville, Joseph	153,500	33,000	153,500	153,500	0 210	W	1		1- 29- 2.41
10.003-3-42.2		Vice, William	31,000	12,600	31,000	31,000	0 270		1		1-395- 9.4
11.001-1-29.1		Vickers, Susan (LC)	54,000	10,300	54,000	54,000	0 210		1		1-321- 8
11.001-1-26.1		Vickers, Thomas G.	12,500	12,500	12,500	12,500	0 105		1		1-175- 6
9.060-10-7		Village, Of Massena	3,000	3,000	3,000	3,000	0 311		8		
9.002-1-10		Village Of Massena	426,100	25,000	426,100	426,100	0 822		8		8-615-1
9.060-10-1.1		Village Of Massena	10,000,000	107,000	10,000,000	10,000,000	0 853		8		9- 4- 3.11
9.060-10-6.1		Village Of Massena	13,100	13,100	13,100	13,100	0 846		8		8-616-3

School District	405801	Massena 1	2014	-----	2015	-----	Res Prp	O	R	T	Account Nbr
Parcel Id		Name	Total Av	Land Av	Total Av	Total Av	Pct Cls	C	S	S	C
9.060-10-8		Village of Massena	1,000	1,000	1,000	1,000	0 682		8		
9.084-3-1		Village of Massena	3,800	3,800	3,800	3,800	0 682		8		
10.008-2-4		Villano, Patrick	76,000	17,500	76,000	76,000	0 411	W	1		1-234- 5
10.012-1-8.1		Villnave, Timothy	20,000	18,700	20,000	20,000	0 312	W	1		1-172-5.01
10.012-1-8.2		Villnave, Timothy M.	58,000	24,000	58,000	58,000	0 210	W	1	R	1-172- 5.2
10.002-12-12		Viveiros, Steve	37,200	37,200	37,200	37,200	0 322		1		1-225- 6
11.001-1-48		Viveiros, Steve	196,000	50,900	196,000	196,000	0 112		1		1-263- 9
5.004-2-20.1		Vivian , Grant L.	7,800	7,800	7,800	7,800	0 322		1		1-187- 4.21
10.024-4-2		Vivlamore, Henry T.	28,000	28,000	28,000	28,000	0 314	W	1		
16.027-5-5		Votra, Edward	30,700	5,400	30,700	30,700	0 270		1		1-471- 4
10.031-2-6		Wal-Mart Realty Company	750,000	700,000	750,000	750,000	0 331		1		
10.012-3-12		Walts, Gilman R.	58,000	18,700	58,000	58,000	0 210	W	1		1-447- 8
17.001-1-12		Ward, Jerry	53,700	9,600	53,700	53,700	0 210		1		1-416- 6
10.004-3-36.1		Ward, Kathy L.	25,000	13,200	25,000	25,000	0 270		1		1-133- 5
10.004-3-37.11		Ward, Kathy L.	85,000	16,700	85,000	85,000	0 210		1		1-150- 3
10.002-12-3.1		Ward, Kevin	10,500	7,400	10,500	10,500	0 270		1		1-445- 4.14
10.002-12-3.2		Ward, Kevin	70,000	14,200	70,000	70,000	0 270		1		
10.002-12-7		Ward, Kevin/wilson Jane	100,100	12,700	100,100	100,100	0 210		1		1-445- 4.18
10.002-12-14		Warriner, Albert P. Jr..	87,000	25,600	87,000	87,000	0 210		1		1-445-4.111
5.083-1-10		Warriner, John	72,000	20,800	72,000	72,000	0 210		1		1- 78- 2
10.004-3-26		Watkins, Joshua M (LC)	15,000	10,000	15,000	15,000	0 270	W	1		1-146- 9
10.008-1-10		Watkins, Roy	51,000	12,700	51,000	51,000	0 210		1		1- 42- 9
6.078-1-10		Weaver, Muriel	32,000	15,000	32,000	32,000	0 270		1		1-562- 7
5.080-3-6		Weegar, Richard	52,000	11,800	52,000	52,000	0 210		1		1-380- 5
5.003-1-21		Weir, Bryant	67,000	14,900	67,000	67,000	0 210		1		1- 78- 6
10.004-6-6		Weitz, Robert H.	139,000	21,500	139,000	139,000	0 210	W	1		1-144- 9.22
10.024-2-7.1		Welch, Richard J.	45,000	17,000	45,000	45,000	0 270	W	1		1-395- 2
10.008-1-6		Welcher, Curtis M. Sr..	59,000	13,700	59,000	59,000	0 210		1		1-391- 1
10.012-3-9		Wells, Kim	18,700	18,700	18,700	18,700	0 314	W	1		1-274- 9
10.012-3-10		Wells, Kim	18,700	18,700	18,700	18,700	0 314	W	1		1-275- 1
6.003-1-13		Wengerd, Enos B.	96,000	43,100	96,000	96,000	0 112		1		1- 14- 8
11.001-1-31.112		Wengerd, Enos B.	60,000	38,000	60,000	60,000	0 113		1		
10.032-1-11.1		Whalen, John W.	352,000	65,000	352,000	352,000	0 210		1		
6.003-1-24		White, Cory W.	90,000	8,700	90,000	90,000	0 210		1		1-322- 1
10.032-1-3		White, Dale T.	310,000	52,800	310,000	310,000	0 210	W	1		1-123-1.11
10.004-3-24.121		White, Denise A.	33,320	33,320	33,320	33,320	0 322		1		
10.004-3-42.2		White, Denise A.	30,000	10,480	30,000	30,000	0 113		1		

School District	405801	Massena 1	2014		-----	2015	-----	Res Prp	O	R	T	Account Nbr
Parcel Id		Name	Total Av	Land Av		Total Av	Pct Cls	C	S	S	C	
10.032-3-3		White, Dewi	165,000	25,000		165,000	0 210				1	
6.004-1-9.1		White, Guilford D. ETAL.	72,700	72,700		72,700	0 321				1	1-369- 6
10.032-3-5		White, Helen	170,000	40,900		170,000	0 210				1	
10.026-3-9		White, Ricky F.	54,300	9,400		54,300	0 210				1	1- 65- 9
10.026-3-10		White, Ricky F.	11,800	8,000		11,800	0 312				1	1- 66- 1
10.070-3-13		White, Tammy J.	14,700	14,700		14,700	0 311				1	
10.076-1-1		White, Thomas Jr.	70,000	19,400		70,000	0 210				1	1-275- 5
10.078-2-11		Wilhelm, Donald A.	98,000	12,200		98,000	0 210				1	1-295- 4.1
10.002-7-6		Wilkins, Leonard	8,900	8,900		8,900	0 314				1	1-542- 7. 2
10.031-1-4		Wilkins, Timothy	110,000	21,000		110,000	0 210				1	1-393- 6. 5
10.002-7-16		Willer, Lynne E.	178,500	22,700		178,500	0 421				1	1-238- 9
5.003-1-52		Willer, Paul A (etal)	16,200	16,200		16,200	0 321				1	1-573- 6
10.002-7-14		Willer, Robert J.	12,600	12,600		12,600	0 330				1	1-573- 5
10.002-7-15		Willer, Robert J.	1,200	1,200		1,200	0 330				1	0- 2- 7.15
10.002-7-21.2		Willer, Robert J.	12,400	12,400		12,400	0 330				1	1-573-8.2
10.012-2-12.1		Wilson, Justin W.	80,000	12,200		80,000	0 210				1	1-203-9.112
10.012-2-12.2		Wilson, Justin W.	12,300	12,300		12,300	0 314				1	
10.012-1-9		Winters, John	85,000	25,600		85,000	0 210	W			1	1-617- 3
10.012-3-6		Worczak, Paul	80,000	74,000		80,000	0 210	W			1	1-172- 2
11.001-1-46.12		Worswick, Priscilla	9,500	9,500		9,500	0 311				1	1-307-9.12
10.033-2-3		Yekel, John Sr.	64,000	11,300		64,000	0 210				1	1-582- 5
10.038-1-1		Yolton, Margaret P.	75,000	11,000		75,000	0 210				1	1-291- 8
10.004-3-16		Young, David K.	92,000	20,000		92,000	0 210				1	1-227- 4. 4
5.004-2-14		Young, Nancy L.	80,000	34,000		80,000	0 270	W			1	1-391- 2
10.045-3-4		Z.M.W. Enterprises LLC	250,000	90,000		250,000	0 464				1	1-177- 4
10.033-2-12		Zakarauskas, Stephen	72,000	14,700		72,000	0 210				1	1-368- 9
4.004-1-18		Zappia, Frank (Trust) Sr.	9,900	9,900		9,900	0 321				1	1-474- 3
4.004-1-19		Zappia, Frank (Trust) Sr.	33,000	33,000		33,000	0 321				1	1-474- 6
4.081-2-11		Zappia, Frank (Trust) Sr..	12,200	12,200		12,200	0 321				1	1-376- 4
4.080-1-6.21		Zappia, Tony	18,292	18,292		18,292	0 311				1	
4.080-1-2		Zappia, Tony C.	190,000	33,500		190,000	0 210				1	
<b>405801</b>	<b>Massena 1 Totals</b>	<b>Parcels</b>	1,501	1,287,910,695	59,839,074	1,288,604,091						
<b>Town Outside Village Totals</b>	<b>Parcels</b>		1,501	1,287,910,695	59,839,074	1,288,604,091						
<b>Town Grand Totals</b>	<b>Parcels</b>		6,058	1,732,722,217	132,366,531	1,734,819,381						
<b>Page Totals</b>	<b>Parcels</b>		31	2,159,492	718,792	2,159,492						

School District	405801	Massena 1		2014	-----	2015	-----	Res Prp	O	R	T		
Parcel Id		Name		Total Av	Land Av	Total Av	Total Av	Pct Cls	C	S	S	C	Account Nbr
* 16.035-3-1.2		CSX Transportation, Inc			1	1		0 300				1	
16.035-3-1.21		CSX Transportation, Inc			1,000	1,000		0 300				1	
* 16.035-3-2.2		CSX Transportation, Inc			1	1		0 300				1	
* 16.035-3-1		Curran Renewable Energy, LLC		33,300	33,300	33,300		0 340				8	
16.035-3-1.1		Curran Renewable Energy, LLC			33,300	33,300		0 340				8	
* 16.035-3-2		Curran Renewable Energy, LLC		32,700	32,700	32,700		0 340				8	
16.035-3-2.1		Curran Renewable Energy, LLC			32,700	32,700		0 340				8	
16.035-3-3		Curran Renewable Energy, LLC		34,500	34,500	34,500		0 340				1	
16.035-3-4		Massena Ind Dev Corp		111,200	111,200	111,200		0 340				8	
<b>405801</b>	<b>Massena 1 Totals</b>	<b>Parcels</b>		5	145,700	212,700	212,700						
<b>Village Totals</b>		<b>Parcels</b>		5	145,700	212,700	212,700						

School District	405801	Massena 1	2014	-----	2015	-----	Res Prp	O	R	T	Account Nbr
Parcel Id		Name	Total Av	Land Av	Total Av	Total Av	Pct Cls	C	S	S	C
24.002-2-32		Adams, Bonny L.	5,300	5,300	5,300	5,300	0 314		1		
16.084-1-25		Adams, Dale B.	73,500	8,000	73,500	73,500	0 210		1		1- 76- 1
25.001-1-20		Addakon Properties, LLC	23,600	5,600	23,600	23,600	0 270		1		1- 45-10
16.042-1-10		Agati, John B.	92,200	8,500	92,200	92,200	0 210		1		1-129-10.2
16.003-4-22		Agen, Daniel	95,000	12,400	95,000	95,000	0 210		1		
24.001-1-17.1		Agen, Robert W. III.	5,100	5,100	5,100	5,100	0 314		1		1- 6-13.1
24.001-1-59		Agen, Robert W. III.	10,300	10,300	10,300	10,300	0 321		1		1- 6-11
16.003-4-5.1		Agen, Robert Jr (LU)	89,900	5,800	89,900	89,900	0 210		1		1- 6-14
16.003-3-7.21		Allen, Michael J.	156,300	14,700	156,300	156,300	0 210		1		
16.003-3-7.112		Allen, Roland J. Jr.	139,900	13,400	139,900	139,900	0 210		1		
16.034-4-6		Andress, Jo Ann	42,600	4,500	42,600	42,600	0 210		1		1- 43-13
24.002-1-5		Andrews, William J.	6,360	6,360	6,360	6,360	0 322		1		1- 74-10.5
24.004-3-36		Arcet, Diane	28,800	23,800	28,800	28,800	0 270		1		1- 84-12.1
16.076-1-19		Ashley, Franklin	15,600	5,600	15,600	15,600	0 270		1		1- 79- 7
16.003-4-21.22		Ashley, Michael J.	75,800	14,400	75,800	75,800	0 270		1		
16.026-5-11		Ashley, Norene	22,960	4,600	22,960	22,960	0 210		1		1- 8- 5
24.002-2-7		Ashley, William H.	99,800	5,500	99,800	99,800	0 210		1		1- 39- 6.2
17.077-1-23		Avery, Keith	5,800	5,800	5,800	5,800	0 314		1		1- 9- 3.11
16.084-1-18		Ayotte, Yvonne	6,000	6,000	6,000	6,000	0 311		1		1-112-9.2
16.084-1-20		Ayotte, Yvonne	53,800	6,800	53,800	53,800	0 270		1		1-112-11
16.002-2-14.11		Bagnato, John	13,700	13,700	13,700	13,700	0 311		1		1- 45- 4.1
16.034-1-6		Bagnato, John	69,700	6,600	69,700	69,700	0 210		1		1- 90- 6
24.002-2-30.211		Barkley, Robert & Connie	104,100	9,500	104,100	104,100	0 210		1		1- 95- 3.21
16.034-1-28		Barney, Christopher J.	3,200	3,200	3,200	3,200	0 314		1		1-114- 4
16.034-1-29		Barney, Christopher J.	78,900	6,000	78,900	78,900	0 210		1		1-100- 1
25.001-2-28		Barney, Judith A.	29,800	5,600	29,800	29,800	0 210		1		1- 33-15
25.001-1-19		Barron, John E. III.	150,000	15,200	150,000	150,000	0 210		1		1- 27- 5
16.026-5-2		Barse, Glenn F.	16,800	3,700	16,800	16,800	0 210		1		1- 35- 9
25.001-1-18		Bartalo, John A.	88,700	10,600	88,700	88,700	0 210		1		1- 49-15
16.004-2-13		Barto, John E.	84,000	10,700	84,000	84,000	0 210		1		1- 35-15
25.001-2-25.111		Barton, Craig	8,500	8,500	8,500	8,500	0 322		1		1-113- 8.1
25.001-2-25.112		Barton, Craig	127,600	7,200	127,600	127,600	0 210		1		
25.001-2-31		Barton, Craig	78,800	6,900	78,800	78,800	0 210		1		1-113- 7
25.001-2-32		Barton, Sylvia T.	53,900	5,700	53,900	53,900	0 210		1		1-113- 9
16.003-4-29		Baxter, Harold L.	42,000	7,500	42,000	42,000	0 240		1		1- 11- 7
24.001-1-25.11		Baxter, Kaelin L.	44,400	7,000	44,400	44,400	0 210		1		1- 11- 3
24.002-2-39		Baxter, Kevin W.	84,000	29,500	84,000	84,000	0 240		1		
<b>Page Totals</b>		<b>Parcels</b>	37	2,126,720	329,560	2,126,720					

School District	405801	Massena 1	2014	-----	2015	-----	Res Prp	O	R	T	Account Nbr
Parcel Id		Name	Total Av	Land Av	Total Av	Total Av	Pct Cls	C	S	S	C
24.002-2-40		Baxter, Larry	105,520	7,500	105,520	105,520	0 210		1		
24.001-1-35.1		Baxter, Paul E.	70,900	14,600	70,900	70,900	0 210		1		1- 11-14
24.001-1-56.1		Baxter, Paul E.	51,000	9,200	51,000	51,000	0 210		1		1- 11- 4.1
25.001-1-42.2		Baxter, Ronald S.	28,400	8,100	28,400	28,400	0 210		1		1- 64- 6.2
25.029-3-4		Beaudoin, John P.	89,100	8,350	89,100	89,100	0 220		1		
25.029-3-5.1		Beaudoin, Lloyd	83,640	3,640	83,640	83,640	33 230		1		1- 99- 1.11
24.002-2-2		Bedore, David C.	53,600	19,200	53,600	53,600	0 240		1		1- 15-12
16.076-1-10		Beeson, Mary (LU)	61,700	5,600	61,700	61,700	0 210		1		1- 12- 8
16.076-1-11		Beeson, Mary (LU)	3,400	3,400	3,400	3,400	0 311		1		1- 12- 9
16.071-1-3		Belile, Elizabeth	66,300	12,300	66,300	66,300	0 210		1		1- 82-14.1
25.001-2-19		Benedict, Keith B.	60,800	8,000	60,800	60,800	0 270		1		1- 44-14
25.021-1-22		Benedict, Keith B.	63,700	5,100	63,700	63,700	0 210		1		1- 66- 3.3
16.004-3-57		Bennett, Edward J.	38,200	8,900	38,200	38,200	0 210		1		1- 13- 2
16.084-1-23		Bennett, Frederick A.	88,500	7,800	88,500	88,500	0 210		1		1- 13- 3
16.071-1-4		Bennett, Shawn R.	45,000	5,800	45,000	45,000	0 210		1		1-126- 5
25.001-1-34		Berry, Paul M.	73,400	6,000	73,400	73,400	0 210		1		1- 95- 6
25.003-1-10		Besaw, Gerard F.	27,700	16,400	27,700	27,700	0 270		1		1- 6- 1
16.002-2-16		Besaw, Kevin J.	5,000	5,000	5,000	5,000	0 322		1		1- 76- 6
16.042-1-15		Bessy, Sherry	15,400	5,700	15,400	15,400	0 270		1		1- 8- 4
16.034-3-9		Billhardt, Patricia A	38,100	4,100	38,100	38,100	0 270		1		1- 60- 2
16.034-1-23.1		Binan, Jerry	51,000	5,900	51,000	51,000	0 210		1		1- 13-15
16.084-1-17		Blair, Howard T. III.	52,900	5,600	52,900	52,900	0 210		1		1- 93- 3
17.077-1-11		Blair, Thomas	10,200	10,200	10,200	10,200	0 314		1		1- 64- 1
16.084-1-19		Blair, Thomas E.	81,000	8,000	81,000	81,000	0 210		1		
24.002-2-18		Bluemer, John	58,800	20,500	58,800	58,800	0 240		1		1- 81-14.1
25.021-1-23.1		Bodway, Peter	25,400	5,100	25,400	25,400	0 210		1		1- 66- 3.2
25.003-1-18.113		Bolia, Robert K.	57,000	5,700	57,000	57,000	0 210		1		
16.003-3-7.5		Bombard, Sheldon J (LU)	135,300	14,300	135,300	135,300	0 210		1		
16.003-4-20.12		Borey, Arthur J.	103,400	14,200	103,400	103,400	0 210		1		
24.001-1-22.1		Borey, Michael	59,500	3,400	59,500	59,500	0 210		1		1- 16-11
16.084-1-3		Borsellino, Robert J.	69,800	5,600	69,800	69,800	0 210		1		1-123- 1
16.004-3-17.122		Bosjolie, Kevin	45,000	7,500	45,000	45,000	0 439		1		
16.084-1-10		Bouchard, James F (LU)	81,800	5,600	81,800	81,800	0 210		1		1- 17- 1
16.002-2-15		Boyce, James P.	3,800	3,800	3,800	3,800	0 322		1		1- 17- 4
16.004-3-5		Boyea, Henry J. Jr.	65,500	7,800	65,500	65,500	0 210		1		1- 83- 9
25.001-1-26		Boyea, Stephanie	64,300	9,400	64,300	64,300	0 210		1		1- 38- 6
17.003-1-1.1		Bradish, Heidi J.	15,000	15,000	15,000	15,000	0 322		1		1- 87- 2



School District	405801	Massena 1	2014	-----	2015	-----	Res Prp	O	R	T	Account Nbr
Parcel Id		Name	Total Av	Land Av	Total Av	Total Av	Pct Cls	C	S	S	C
17.003-1-1.311		Bradish, Heidi J.	87,600	26,700	87,600	87,600	0 240		1		
24.002-2-25.23		Breitbeck, Wendy S.	23,000	8,300	23,000	23,000	0 270		1		
16.034-1-22.12		Briggs, Wendell	20,000	6,400	20,000	20,000	0 270		1		1-53-6.12
25.001-2-21		Brown, Harley D.	76,200	8,500	76,200	76,200	0 210		1		1- 82-12
16.004-2-9		Brown, Jody L.	59,700	5,900	59,700	59,700	0 210		1		1-108- 3
16.034-3-11		Brown, Trevelon L.	22,000	11,100	22,000	22,000	0 210		1		1- 53-12
25.001-2-30		Brownell, Robert W.	59,400	4,600	59,400	59,400	0 210		1		1- 18-15
24.002-2-34.11		Bullock, Jarred S.	111,100	7,150	111,100	111,100	0 240		1		1-79-3.1&4
24.002-2-35.2		Burke, John H.	90,000	7,020	90,000	90,000	0 210		1		
25.001-1-16.2		Burnett, Kelly T.	108,100	8,500	108,100	108,100	0 210		1		
16.004-2-17.1		Burnett, Patrick W.	61,600	6,900	61,600	61,600	0 210		1		1- 46- 2.1
24.001-1-41.1		Burnett, Ronald	52,900	12,500	52,900	52,900	0 210		1		1- 33- 3
25.001-1-36.112		Burnett, Timothy D.	42,000	10,000	42,000	42,000	0 270		1		
25.001-1-60		Burnett, Timothy D.	70,000	20,000	70,000	70,000	0 240		1		
24.001-1-37		Burnett, Vicki L.	100,200	14,000	100,200	100,200	0 416		1		1- 17- 3
24.001-1-38		Burnett, Vicki L.	1,100	1,100	1,100	1,100	0 311		1		1- 56- 6
16.076-1-1		Burnham, Fay F.	70,700	8,000	70,700	70,700	0 210		1		1-122-11
16.004-3-50		Burnham, Theodore	51,900	4,600	51,900	51,900	0 210		1		1- 87-10
25.001-1-32.1		Bush, Arnold E. Jr.	83,800	8,350	83,800	83,800	0 210		1		1- 20- 1
16.034-1-4		Cady, Mary E.	33,700	4,000	33,700	33,700	0 210		1		1- 32-13
16.002-5-9		Carney, Rose (LU)	58,300	5,800	58,300	58,300	0 210	W	1		1- 21- 5
16.034-1-35		Carr, Darren J.	90,900	5,900	90,900	90,900	0 210		1		1- 21- 8
24.001-1-34		Carter, Raymond F. Sr.	63,900	5,700	63,900	63,900	0 210		1		1- 64- 9
16.041-1-10		Carvel, Bernard J.	143,800	8,100	143,800	143,800	0 210		1		1- 82- 5.12
16.041-1-11		Carvill, Patricia S.	115,000	6,800	115,000	115,000	0 210	W	1		
25.001-1-39		Cascanette, Ronald G.	25,200	4,100	25,200	25,200	0 210		1		1- 51- 3
24.002-2-8		Castanier, Karissa K.	76,200	5,900	76,200	76,200	0 210		1		1- 39- 4
25.003-1-5		Cayea, Harlan	69,200	15,000	69,200	69,200	0 240		1		1- 68- 3
16.003-3-5.11		Chagnon, Raymond P.	160,000	12,500	160,000	160,000	0 210		1		1-82-5.111
25.001-1-57		Chapin, Donald G (Trustee)	10,300	6,300	10,300	10,300	0 270		1		1- 11-13.2
25.001-1-16.11		Chapman, Bernard (LU)	70,200	9,300	70,200	70,200	0 210		1		1- 22-13
16.003-3-4.12		Charde, Daniel G.	99,000	11,100	99,000	99,000	0 210		1		
16.026-5-18		Charland, Jean	2,500	2,500	2,500	2,500	0 311		1		1- 23- 4
16.034-1-3		Charland, Jean	42,400	4,000	42,400	42,400	0 210		1		1- 23- 3
16.002-5-11.2		Chatterton, Thomas	175,700	14,000	175,700	175,700	0 210	W	1		
25.001-1-37.2		Clark, Mark J.	107,500	10,700	107,500	107,500	0 210		1		
16.003-3-1.112		Clary, Kim B.	93,600	10,800	93,600	93,600	0 210		1		
<b>Page Totals</b>		<b>Parcels</b>	37	2,628,700	322,120	2,628,700					

School District	405801	Massena 1	2014	-----	2015	-----	Res Prp	O	R	T	Account Nbr
Parcel Id		Name	Total Av	Land Av	Total Av	Total Av	Pct Cls	C	S	S	C
16.034-3-13		Clement, Danielle M.	57,500	5,900	57,500	57,500	0 210		1		1- 24-13
16.034-3-14		Clement, Danielle M.	3,100	2,400	3,100	3,100	0 312		1		1-24-12
24.001-1-30.11		Clemmo, John	104,800	17,100	104,800	104,800	0 455		1		1-127- 1
24.001-1-31		Clemmo, John D.	3,100	3,100	3,100	3,100	0 311		1		1-125-14
16.034-1-13		Clemo, Louis	50,000	4,100	50,000	50,000	0 270		1		1- 44- 9
16.034-1-24.112		Clemo, Louis B.	300	300	300	300	0 314		1		
24.002-2-36.2		Collins, Diane L.	59,900	9,050	59,900	59,900	0 270		1		
24.002-2-13.1		Colombe, Michael J.	70,500	4,900	70,500	70,500	0 210		1		1- 39- 2
24.002-2-26.2		Comins, Harry G.	116,800	8,200	116,800	116,800	0 210		1		
25.001-2-37		Cootware, Kevin	357,100	19,900	357,100	357,100	0 280		1		
25.001-1-29		Coughlin, Keith	18,000	9,500	18,000	18,000	0 270		1		1- 54- 6
25.001-1-28		Coughlin, Nancy L.	43,400	8,000	43,400	43,400	0 210		1		1- 85- 6
16.034-3-4		Cowles, Robert	67,600	5,400	67,600	67,600	0 210		1		1-107-3.42
24.002-2-36.12		Crandall, Douglas	5,000	5,000	5,000	5,000	0 314		1		
16.034-1-20		Crump, Roger A.	70,700	4,900	70,700	70,700	0 210		1		1- 53-10
* 16.002-2-26		CSX Transportation Inc	940,500	940,500	940,500	940,500	0 842		7		6-133-15
* 16.002-2-26.1		CSX Transportation Inc		940,500	940,500	940,500	0 842		7		6-133-15
16.002-2-26.11		CSX Transportation Inc		940,500	940,500	940,500	0 842		7		6-133-15
* 16.002-2-24.2		CSX Transportation, Inc		1	1	1	0 314		1		
* 16.004-2-8.2		CSX Transportation, Inc		1	1	1	0 314		1		
16.004-2-8.3		CSX Transportation, Inc		30,000	30,000	30,000	0 842		7		
* 16.004-2-12.2		CSX Transportation, Inc		1	1	1	0 314		1		
* 16.004-2-28.12		CSX Transportation, Inc		1	1	1	0 314		1		
* 16.004-2-61		CSX Transportation, Inc		1	1	1	0 314		1		
25.001-2-27		Curtis, Trevor S.	19,400	6,400	19,400	19,400	0 210		1		1- 86-14
16.076-1-8		Dailey, Timothy M.	3,400	3,400	3,400	3,400	0 311		1		1- 97- 2
16.084-1-6		Danko Development Corp	60,900	5,600	60,900	60,900	0 210		1		1-109-12
25.021-1-15		Davis, John P III	90,100	5,900	90,100	90,100	0 210		1		1- 90- 2
24.002-2-9		Davis, Michael W.	76,900	5,900	76,900	76,900	0 210		1		1- 39- 5
16.034-3-10		Davis, Ralph H.	15,000	6,000	15,000	15,000	0 270		1		1-128- 6
16.003-3-1.12		Davis, Robert J.	118,000	8,400	118,000	118,000	0 240		1		
16.034-3-5		Davis, Robin Royal	6,400	6,400	6,400	6,400	0 311		1		1- 30- 3
25.003-1-25		Deleel, Jean T (LU)	14,600	7,600	14,600	14,600	0 270		1		1- 84-12.2
24.004-3-38		Despaw, Roger	57,200	8,500	57,200	57,200	0 210		1		
* 16.004-2-12		Deutscher, David	28,000	28,000	28,000	28,000	0 322		1		1- 46- 9
16.004-2-12.1		Deutscher, David		28,000	28,000	28,000	0 322		1		1- 46- 9
24.002-2-25.112		Dickerson, Shawn	108,600	8,900	108,600	108,600	0 270		1		

School District	405801	Massena 1	2014	-----	2015	-----	Res Prp	O	R	T	Account Nbr
Parcel Id		Name	Total Av	Land Av	Total Av	Total Av	Pct Cls	C	S	S	C
16.004-3-65		Dishaw, Michael D.	50,000	14,800	50,000	50,000	0 210		1		1- 74-13.1
16.034-1-12.1		Donie, Tracy L.	79,200	8,000	79,200	79,200	0 210		1		1- 30- 5
16.003-2-5		Donovan, Daniel	115,500	12,900	115,500	115,500	0 210	W	1		1- 41- 7
25.003-1-16.12		Downey, Christopher	63,400	8,000	63,400	63,400	0 210		1		
25.001-1-42.12		Draper, Ernest Jr.	66,800	8,000	66,800	66,800	0 210		1		1- 64- 6.3
25.003-1-9		Draper, Lynne M.	38,200	8,000	38,200	38,200	0 210		1		1- 32- 7
16.003-3-15		Dumoulin, Ronald J.	76,600	20,700	76,600	76,600	0 210		1		
24.002-2-27		Dupra, Joseph A. Jr.	62,100	8,000	62,100	62,100	0 210		1		1- 34- 1
25.001-2-36		Durant, Joseph L.	38,400	7,560	38,400	38,400	0 240		1		1- 79-12
16.071-1-7		Durgan, William L.	75,000	5,700	75,000	75,000	0 210		1		1- 7-11
16.071-1-13		Durgan, William L.	1,850	1,850	1,850	1,850	0 314		1		
25.001-1-2		Eckstein, John	53,500	26,600	53,500	53,500	0 240		1		1- 58-14
17.077-1-26		Eggleston, Elaine	37,900	5,600	37,900	37,900	0 210		1		1- 17- 5
16.004-2-29.31		Eldridge, Raymond	2,800	2,800	2,800	2,800	0 314		1		1- 74-10.3
16.004-3-61.2		Eldridge, Raymond	62,000	12,900	62,000	62,000	0 210		1		1- 36-15.2
25.003-1-20		Eurto, Vicki L.	60,400	5,700	60,400	60,400	0 210		1		1- 19-11
25.003-1-44		Eurto, Vicki L.	5,700	5,700	5,700	5,700	0 311		1		
16.076-1-17		Falck, Hans J (LC)	45,000	5,800	45,000	45,000	0 210		1		1- 26- 7
24.002-2-10.1		Fayette, Martin	80,000	6,300	80,000	80,000	0 210		1		1-131- 7
16.004-3-72.1		Fayette, Martin B.	12,000	12,000	12,000	12,000	0 322		1		1- 39- 6.1
17.003-1-2.21		Federal Home Loan Mortgage Co	109,500	22,100	109,500	109,500	0 240		1		1- 9- 3.12
16.003-4-14		Fenner, Maurice	93,200	5,600	93,200	93,200	0 210		1		1- 39-11
25.001-2-16.1		Ferrera, Robert E.	19,900	5,700	19,900	19,900	0 270		1		1- 82- 8
25.029-2-1		Fetterly, Harold	108,500	7,700	108,500	108,500	0 270		1		
16.004-3-11		Fetterly, Jason	21,000	5,000	21,000	21,000	0 210		1		1- 62- 5
16.042-1-1		Fetterly, Kevin J. Jr.	4,600	4,600	4,600	4,600	0 314		1		1- 31- 1.21
16.042-1-2		Fetterly, Kevin J. Jr.	118,000	8,500	118,000	118,000	0 210		1		1-129-10.3
16.076-1-15		Fetterly, Robert B (LU)	3,400	3,400	3,400	3,400	0 311		1		1- 40- 2
16.076-1-16		Fetterly, Robert B (LU)	75,200	5,600	75,200	75,200	0 210		1		1- 40- 1
16.034-1-22.3		Flynn, Tammy	63,100	6,000	63,100	63,100	0 210		1		1- 53- 6.3
16.026-5-14		Forbes, Mae L (LU)	33,100	8,000	33,100	33,100	0 210		1		1-106- 1
25.029-2-2		Fournier, Roger (LC)	65,000	7,000	65,000	65,000	0 210		1		
16.004-3-10		Francis, Timothy J.	54,500	5,200	54,500	54,500	0 210		1		1- 62- 6
25.021-1-1		French, Jonathan	35,000	5,500	35,000	35,000	0 210		1		1-117- 9
24.001-1-20		French, Joyce A.	25,000	5,900	25,000	25,000	0 210		1		1- 93-13
16.004-3-52		Gardner, James A.	60,000	13,100	60,000	60,000	0 210		1		1-102- 4
24.002-2-17		Gardner, Joseph J (LU)	59,500	8,800	59,500	59,500	0 210		1		1- 43-12
<b>Page Totals</b>		<b>Parcels</b>	37	1,974,850	314,610	1,974,850					

School District	405801	Massena 1	2014	-----	2015	-----	Res Prp	O	R	T	Account Nbr
Parcel Id		Name	Total Av	Land Av	Total Av	Total Av	Pct Cls	C	S	S	C
16.004-3-3		Garner, Carolyn K.	4,900	4,900	4,900	4,900	0 314		1		1- 60-14
16.026-5-8		Gauthier, Beatrice	49,900	12,500	49,900	49,900	0 210		1		1- 61- 1
24.001-1-17.2		Gauthier, Deanne L.	63,300	5,800	63,300	63,300	0 210		1		1- 6- 13.2
16.076-1-2		Gayeskie, Andrew	3,400	3,400	3,400	3,400	0 311		1		
16.076-1-3		Gayeskie, Andrew	57,000	5,800	57,000	57,000	0 449		1		1- 86- 1
16.042-1-18		Gebault, Edward T (LU)	29,900	4,900	29,900	29,900	0 312		1		1-130- 5
16.034-4-5		Gebeault, Edward	32,800	3,000	32,800	32,800	0 270		1		1- 44- 1
25.001-1-45.8		Gelineau, Ronald	9,300	9,300	9,300	9,300	0 322		1		
16.042-1-9		George, Lorraine N.	66,600	11,400	66,600	66,600	0 210		1		1-129-10.2
17.077-1-17		Ghostlaw, Beverly	70,000	5,700	70,000	70,000	0 210		1		1- 64- 3.2
17.077-1-16		Ghostlaw, Beverly A.	21,000	5,100	21,000	21,000	0 270		1		1- 96- 8
25.001-2-14.1		Giametta, Paul	107,700	9,600	107,700	107,700	0 220		1		1-108- 6.1
16.034-1-36		Gilbert, Robert	81,200	12,100	81,200	81,200	0 210	W	1		1- 12- 5
25.003-1-8		Gill, Laurie L.	88,800	5,800	88,800	88,800	0 210		1		1- 83- 4
25.001-2-15		Ginese, Anthony (LU)	13,500	13,500	13,500	13,500	0 322		1		1- 45- 2
25.001-2-35.1		Ginese, Anthony (LU)	23,700	23,700	23,700	23,700	0 322		1		1- 45- 2.2
16.026-5-15		Gladding, Jack L.	78,000	11,600	78,000	78,000	0 210		1		1-129-15
25.003-1-43		Gmyr, Pamela J.	61,100	15,700	61,100	61,100	0 240		1		1-84-12.1
16.002-5-11.12		Gollinger, Francis M.	126,200	10,000	126,200	126,200	0 210	W	1		
16.041-1-8		Goolden, Jayson L.	8,300	8,300	8,300	8,300	0 314	W	1		
25.001-1-27		Grant, David	43,600	5,400	43,600	43,600	0 210		1		1- 38- 5
24.002-2-34.2		Greenspan, Robert L.	53,500	6,900	53,500	53,500	0 210		1		
24.002-2-5		Grenon, Frederick	43,000	5,600	43,000	43,000	0 210		1		1- 36- 3
24.002-2-3		Grenon, Thomas	62,800	5,600	62,800	62,800	0 210		1		1- 48-11
24.002-2-26.112		Grey, Kenneth E.	150,000	20,500	150,000	150,000	0 240		1		
24.002-2-26.111		Grey, Kenneth E (LC)	46,520	20,000	20,000	20,000	0 322		1		1- 66- 6
17.003-1-1.312		Gross, Justin P.	155,130	44,250	127,130	127,130	0 240		1		
16.026-5-3.11		Guyette, Donald J.	40,000	11,000	40,000	40,000	0 210		1		1- 49- 2
16.004-2-52.3		Haas, Frederick William	47,900	8,300	47,900	47,900	0 270		1		
16.003-4-24.21		Haggett, Roleigh A.	2,160	2,160	2,160	2,160	0 311		1		
24.001-1-13		Hall, Richard	33,600	12,900	33,600	33,600	0 210		1		1- 6- 7
24.001-1-14		Hall, Richard J.	77,200	5,700	77,200	77,200	0 210		1		1- 50- 5
16.004-3-61.1		Halley, Norman	28,800	10,200	28,800	28,800	0 210		1		1- 36-15.1
25.021-1-5		Hanson, Bernard	52,800	8,000	52,800	52,800	0 210		1		1- 44-12
25.021-1-6		Hanson, Bernard	5,100	5,100	5,100	5,100	0 314		1		1- 44-13
16.042-1-4		Harrington, Kenneth D.	42,400	7,600	42,400	42,400	0 210		1		1- 50-11
25.001-1-38		Hart, Gregory	34,100	4,100	34,100	34,100	0 210		1		1- 51- 2
<b>Page Totals</b>		<b>Parcels</b>	37	1,915,210	365,410	1,860,690					

School District	405801	Massena 1	2014	-----	2015	-----	Res Prp	O	R	T	Account Nbr	
Parcel Id		Name	Total Av	Land Av	Total Av	Total Av	Pct Cls	C	S	S	C	
16.004-3-54		Hartford, James F.	7,200	6,700	7,200	7,200	0 312		1			1- 51- 4
16.004-3-55		Hartford, James F.	87,900	4,400	87,900	87,900	0 210		1			1- 64-12
16.004-3-69		Hartigan, Shari M.	68,900	8,100	68,900	68,900	0 210		1			1- 96- 6
16.002-4-33		Harvey, Edward J. Jr.	90,200	8,000	90,200	90,200	0 240		1			1-103- 1
16.002-4-35		Harvey, Edward J. Jr.	5,800	5,800	5,800	5,800	0 322		1			1- 21- 4
16.041-1-1		Harvey, Edward J. Jr.	113,600	8,000	113,600	113,600	0 210		1			1- 31- 1.22
16.042-1-23		Harvey, Edward J. Jr.	8,900	8,900	8,900	8,900	0 311		1			
16.004-2-7.2		Haverstock, Lon S.	35,000	18,000	35,000	35,000	0 210		1			
16.003-2-8.11		Hazel, Roger	148,100	20,900	148,100	148,100	0 210	W	1			1- 37- 9.1
16.003-4-10		Healy Cemetery	6,500	6,500	6,500	6,500	0 695		8			8-139- 5
16.034-1-5		Hebda, Veronica (LU)	29,100	4,500	29,100	29,100	0 210		1			1- 52-14
16.002-5-8		Hedges, Patricia	53,000	8,500	53,000	53,000	0 210		1			1- 53- 1
17.077-1-22		Hendricks, Shannon L.	64,300	8,400	64,300	64,300	0 270		1			
16.002-2-18		Henry, Carter	56,200	17,900	56,200	56,200	0 240		1			1- 53- 5
16.034-1-22.11		Henry, Carter L.	5,400	5,400	5,400	5,400	0 314		1			1- 53- 6.11
16.034-1-24.12		Henry, Daniel N (LU)	75,200	6,800	75,200	75,200	0 210		1			
16.034-1-25		Henry, Gary	94,100	7,800	94,100	94,100	0 210		1			1- 53- 8
16.034-1-24.111		Henry, Gary D.	8,400	8,400	8,400	8,400	0 314		1			1- 53- 7
16.034-1-22.2		Henry, Glenn	82,600	7,600	82,600	82,600	0 210		1			1- 53- 6.2
16.034-1-21		Henry, Scott G. Jr.	57,900	12,500	57,900	57,900	0 210		1			1- 53-11
16.034-1-19		Henry, Wayne (LU)	71,800	6,200	71,800	71,800	0 210		1			1- 53-13
16.003-4-17.11		Herbstler, Klaus W.	87,100	7,300	87,100	87,100	0 210		1			1- 67-12
* 16.002-5-14		Herman, Margaret D.	210,400	11,600	210,400	210,400	0 210		1			1- 82- 5.15
16.002-5-14.1		Herman, Margaret D.		11,600	210,400	210,400	0 210		1			1- 82- 5.15
* 16.002-5-13		Herman, Margaret D	8,000	8,000	8,000	8,000	0 314		1			1- 82- 5.13
16.003-4-25		Hoerner, Ronald L. Jr.	95,800	21,700	95,800	95,800	0 210		1			
16.003-4-30		Hoerner, Ronald L. Jr.	3,300	3,300	3,300	3,300	0 311		1			
16.034-1-11		Houle, Alan H.	106,600	7,400	106,600	106,600	0 210		1			1- 21- 6
16.026-5-10		Houle, Margaret E.	57,900	11,300	57,900	57,900	0 210		1			1- 54-12
24.002-2-44		Hurley, William	7,700	7,700	7,700	7,700	0 314		1			
24.002-2-15		Jackson, Rocky	40,000	5,800	40,000	40,000	0 210		1			1- 98- 4
16.026-5-12		Jacob, Steve A.	83,700	7,200	83,700	83,700	0 270		1			1-122-13
16.076-1-14		Jacob, Tiffanie L.	3,500	3,500	3,500	3,500	0 311		1			
16.004-3-17.2		Jandrew, James J. Jr.	3,500	3,500	3,500	3,500	0 314		1			1- 59-7
16.004-3-58.1		JBTOGGS Enterprise, LLC	38,000	8,000	38,000	38,000	0 210		1			1- 39-14&
16.003-2-3.411		Jenkins, Jennifer	157,000	16,100	157,000	157,000	0 210	W	1			1- 82- 5.16
24.002-2-6.1		Jenne, James H.	116,200	9,400	116,200	116,200	0 210		1			1- 81-13

School District	405801	Massena 1	2014	-----	2015	-----	Res Prp	O	R	T	Account Nbr
Parcel Id		Name	Total Av	Land Av	Total Av	Total Av	Pct Cls	C	S	S	C
24.002-2-6.4		Jenne, James H.	5,800	5,800	5,800	5,800	0 314		1		
16.004-2-11		Jessmer, Mary A.	56,200	14,600	56,200	56,200	0 210		1		1- 83- 2
16.004-3-68		JMT Property Associates, LLC	263,900	16,400	263,900	263,900	0 449		1		1- 92- 4
16.003-4-28.1		Jock, Ernest L. Jr.	135,600	9,560	135,600	135,600	0 210		1		
25.001-1-51		Johnson, Bobbie L.	129,800	11,500	129,800	129,800	0 240		1		
16.004-2-53		Johnson, Elizabeth	54,600	7,300	54,600	54,600	0 270		1		
24.001-1-15		Johnson, Glen G.	25,400	5,700	25,400	25,400	0 210		1		1- 6-12
16.041-1-13		Jolley, Aaron M.	3,000	3,000	3,000	3,000	0 314		1		
16.003-4-18.1		Kellison, Loren H.	100,400	12,300	100,400	100,400	0 210		1		1- 59- 8.1
16.084-1-24		Kenneth LeRoy Jacks Family	113,100	5,800	113,100	113,100	0 210		1		
24.002-2-28		Kimble, Barbara	109,000	14,300	109,000	109,000	0 240		1		1- 66- 5
16.004-3-13		Kimble, Scott	70,000	8,000	70,000	70,000	0 210		1		1- 41-12
16.004-3-15		Kimble, Scott	23,100	8,100	23,100	23,100	0 270		1		1-124-15
16.004-3-56		Kingsley, Bryan A.	15,200	9,300	15,200	15,200	0 270		1		1- 39-15
16.004-3-53		Kocienski, Christopher J.	38,300	12,500	38,300	38,300	0 210		1		1- 43-15
16.084-1-5		Kowalchuk, Ann	87,600	9,300	87,600	87,600	0 210		1		1- 29-14
16.002-5-10		Kozsan, James F.	125,550	9,000	125,550	125,550	0 210	W	1		1-82-5.4
25.001-2-24		Kyle Cemetery	6,000	6,000	6,000	6,000	0 695		8		8-139- 7
16.041-1-4		Laba, Robert P (LU)	500	500	500	500	0 314		1		
16.026-5-4		LaBarge, Robert R.	56,300	3,000	56,300	56,300	0 210		1		1- 22-11
16.004-2-50		LaClair, June I.	26,400	5,600	26,400	26,400	0 270		1		1-122- 4
16.004-3-49.1		LaCombe, Henry P.	5,800	5,800	5,800	5,800	0 314		1		1-112-15.1
16.071-1-11.1		Lacourse, Steve	134,800	14,700	134,800	134,800	0 484		1		1- 62- 7
17.077-1-18		LaDue, Bruce S.	85,000	8,700	85,000	85,000	0 210		1		1- 64- 2.2
25.001-2-26		LaFave, Charles H.	23,500	8,000	23,500	23,500	0 210		1		1- 71-11
16.003-2-6.1		LaFayette, Sidney H (LU)	86,100	14,900	86,100	86,100	0 210	W	1		1- 63-11
25.003-1-35		LaFlesh, Gene	84,650	10,250	84,650	84,650	0 433		1		1-107- 7.2
24.001-1-27.1		Lafleur, Kevin	137,300	11,900	137,300	137,300	0 433		1		1- 23-10
16.003-4-19		LaGrow, William J.	10,600	10,600	10,600	10,600	0 322		1		1- 11- 4.2
16.003-4-24.112		Lagrow, William J.	3,300	3,300	3,300	3,300	0 311		1		
24.001-1-18		Lagrow, William J.	76,900	12,900	76,900	76,900	0 210		1		1- 11-15
24.001-1-21.2		Lagrow, William J.	6,500	6,500	6,500	6,500	0 323		1		
25.029-3-7		LaLonde, Timothy	91,300	8,500	91,300	91,300	0 210		1		
16.084-1-2		LaLonde, Timothy L.	55,300	5,600	55,300	55,300	0 210		1		1- 79- 2
25.021-1-27		LaMay, Darren	120,000	6,000	120,000	120,000	0 210		1		
16.076-1-12		Lamay, Stanley	68,400	8,000	68,400	68,400	0 210		1		1- 22- 8
16.004-3-6		Lamb, Ryan S.	74,400	5,800	74,400	74,400	0 210		1		1-118- 7

School District	405801	Massena 1	2014	-----	2015	-----	Res Prp	O	R	T	Account Nbr	
Parcel Id		Name	Total Av	Land Av	Total Av	Total Av	Pct Cls	C	S	S	C	
16.034-1-18		Lamb, William C.	7,000	6,900	7,000	7,000	0 312		1			1- 12- 6
16.034-3-2		Lamb, William C.	81,300	6,600	81,300	81,300	0 210		1			1- 64- 7
16.034-3-17		Lamb, William C.	29,400	2,400	29,400	29,400	0 312		1			1-127- 7
16.004-3-35.121		Lambert, Gerald F.	20,100	20,100	20,100	20,100	0 323		1			
16.084-1-22		Lambert, Gerald F.	144,000	7,100	144,000	144,000	0 210		1			
17.077-1-24		Lancto, Mary	80,000	8,200	80,000	80,000	0 210		1			
25.003-1-23		Landon, Weldon	59,000	5,700	59,000	59,000	0 210		1			1-127- 9
16.026-5-16		Lanning, Joy A.	37,500	6,000	37,500	37,500	0 210		1			1- 95-10
25.021-1-10		Lanning, Justin	58,800	7,500	58,800	58,800	0 210		1			1- 57- 9
16.004-3-62		Lanphear, Sam Sr.	49,300	14,600	49,300	49,300	0 210		1			1- 17- 7
16.004-3-8		Lapage, James T.	30,400	5,800	30,400	30,400	0 210		1			1- 20-15
16.084-1-21.2		LaPlante, B Carol		5,000	5,000	5,000	0 311		1			
16.071-1-11.2		LaPlante, Denes	4,000	4,000	4,000	4,000	0 314		1			
16.003-4-24.12		LaPlante, Denes L.	152,650	26,250	152,650	152,650	0 210		1			
16.003-4-11		LaPlante, Steven	20,000	5,600	20,000	20,000	0 220		1			1- 59-14
16.003-4-12		Laplante, Steven R.	43,600	16,600	43,600	43,600	0 260	W	1			
16.003-4-23		Laplante, Steven R.	3,400	3,400	3,400	3,400	0 314		1			
25.021-1-19		LaPradd, Harold	29,700	3,900	29,700	29,700	0 210		1			1-126- 9
16.034-3-6		LaPradd, Yancy	22,600	2,200	22,600	22,600	0 210		1			1- 30- 2
16.034-3-7.1		Lapradd, Yancy	23,300	12,300	23,300	23,300	0 270		1			1- 30- 4
24.004-3-37		LaRose, Sheri	11,700	6,700	11,700	11,700	0 270		1			1- 84-12.3
25.001-1-44.12		LaRue, Janice	15,400	15,400	15,400	15,400	0 322		1			
25.001-1-53		LaRue, William	71,800	17,900	71,800	71,800	0 240		1			1- 66- 4
16.004-2-52.12		LaShomb, Audra	6,200	6,200	6,200	6,200	0 311		1			
16.004-2-54		LaShomb, Audra	45,900	14,000	45,900	45,900	0 210		1			
16.004-2-18.112		Lashomb, Audra L.	29,200	7,700	29,200	29,200	0 270		1			
16.003-4-15.1		Lashomb, Robert W.	69,600	12,800	69,600	69,600	0 210		1			
16.003-4-16.21		Lashomb, Robert W.	59,300	6,700	59,300	59,300	0 210		1			
24.001-1-40		Lashomb, Robert W.	25,300	5,700	25,300	25,300	0 210		1			1- 59- 9
24.002-2-25.113		Latrace, Darrin K.	59,700	8,900	59,700	59,700	0 270		1			
25.001-1-43		Lauber, Bobbi Jo	36,000	9,100	25,000	25,000	0 210		1			1-115- 8
25.003-1-7		Lauber, Leonard W (LU)	79,400	19,500	79,400	79,400	0 280		1			1- 68- 2
24.004-3-39		LaValley, Warren W.	80,300	9,200	80,300	80,300	0 210		1			1- 54-14
25.003-1-32		LaValley, Warren W.	5,500	5,500	5,500	5,500	0 311		1			1- 84-11
25.003-1-31		LaValley, Warren W. Sr.	18,200	8,200	18,200	18,200	0 271		1			1-123-15
16.004-3-41.1		Lavigne, Myron H.	141,000	21,000	141,000	141,000	0 433		1			1- 79- 9
16.004-3-48		Lavigne, Myron H.	102,700	4,700	102,700	102,700	0 210		1			1- 79- 8

School District	405801	Massena 1	2014	-----	2015	-----	Res Prp	O	R	T	Account Nbr
Parcel Id		Name	Total Av	Land Av	Total Av	Total Av	Pct Cls	C	S	C	
16.034-1-31		Lawrence, Cynthia	64,200	7,900	64,200	64,200	0 270		1		1-120- 9
16.034-1-30		Lawrence, Patrick B.	59,100	5,300	59,100	59,100	0 210		1		1-100- 2
* 16.003-3-8		Lebire, Steven D.	108,200	12,700	108,200	108,200	0 210		1		
16.003-3-8.1		Lebire, Steven D.		12,700	114,200	114,200	0 210		1		
* 16.003-3-11.2		Lebire, Steven D.	6,500	6,500	6,500	6,500	0 314		1		
16.034-1-15		Leggue, Constance I.	68,000	6,700	68,000	68,000	0 270		1		1- 17- 2
16.034-1-17		Lemieux, Pierre	4,400	4,400	4,400	4,400	0 311		1		1- 71-12
* 16.084-1-21		Locy, Chad J (LC)	82,400	12,900	82,400	82,400	0 210		1		1-112- 9.1
16.084-1-21.1		Locy, Chad J (LC)		12,900	82,400	82,400	0 210		1		1-112- 9.1
25.021-1-3.1		Locy, Jerry	53,000	5,600	53,000	53,000	0 210		1		1- 72- 6
16.034-3-8.1		Love, Freddy	45,900	4,100	45,900	45,900	0 210		1		1-118- 2
25.001-1-45.2		Lyons, Linda	17,500	9,500	17,500	17,500	0 270		1		
25.001-1-58		Maclennan, Carol A.	62,600	6,300	62,600	62,600	0 210		1		1- 11-13.1
25.021-1-8		Major, Anthony	65,000	4,000	65,000	65,000	0 210		1		1- 99- 3
16.034-3-15		Malone, Lloyd	38,800	4,900	38,800	38,800	0 210		1		1- 25- 1
16.034-3-16		Malone, Lloyd J.	7,100	7,100	7,100	7,100	0 311		1		1- 51- 5
16.026-5-3.12		Mandigo, Ronald W.	95,000	4,000	95,000	95,000	0 210		1		
16.026-5-7		Mandigo, Ronald W.	18,500	6,800	18,500	18,500	0 270		1		1-48-15.1
24.002-2-19.11		Maneeley, Kenneth	69,000	4,900	69,000	69,000	0 210		1		1- 79-10
24.002-2-26.12		Marks, Margaret M.	71,800	8,500	71,800	71,800	0 210		1		
24.001-1-39		Marks, Nancy	26,300	3,200	26,300	26,300	0 210		1		1-129- 1
16.041-1-5		Marlar, Lydia S.	5,000	5,000	5,000	5,000	0 314	W	1		
25.021-1-2		Martell, Michael	61,000	6,300	61,000	61,000	0 210		1		1- 99- 1.2
16.084-1-1		Martin, Steven A.	72,600	8,000	50,000	50,000	0 210		1		1-104- 1
16.003-4-28.2		Matthes, Stephen W.	165,000	8,660	165,000	165,000	0 210		1		
25.003-1-2		Maxfield, Warren H.	76,900	18,300	76,900	76,900	0 240		1		1-120- 8.2
16.004-2-51		McCaffrey, Patrick	44,000	5,900	44,000	44,000	0 210		1		1- 55-12
25.003-1-11.1		McCann, Michael J.	84,900	6,600	84,900	84,900	0 210		1		1- 56- 4
25.001-1-33.2		McCarthy, Brent	84,800	6,400	84,800	84,800	0 270		1		1-131-19.2
16.003-3-11.1		McCarty, Charles E.	120,000	19,600	120,000	120,000	0 210		1		1-82-5.111
16.003-2-3.31		McGlaughlin, Allen	114,300	14,400	114,300	114,300	0 210	W	1		1- 82- 5.3
16.034-1-9.1		McGregor, Brandon M.	64,000	5,800	64,000	64,000	0 210		1		1- 91- 1.1
16.034-1-9.2		McGregor, Brandon M.	3,300	3,300	3,300	3,300	0 311		1		1- 91- 1.2
24.001-1-43.1		McGregor, Gary J.	106,000	12,600	106,000	106,000	0 470		1		1- 19- 6.1
16.004-2-19		McKeel, Shawn	106,900	18,700	106,900	106,900	0 240		1		1-113-13
16.034-1-16		Meacham, Donna	62,900	6,900	62,900	62,900	0 210		1		1-107- 3.6
16.041-1-3		Mein, William J.	5,900	5,900	5,900	5,900	0 314		1		1- 31- 9



School District	405801	Massena 1	2014	-----	2015	-----	Res Prp	O	R	T	Account Nbr	
Parcel Id		Name	Total Av	Land Av	Total Av	Total Av	Pct Cls	C	S	S	C	
25.001-1-56		Mere, Edward J.	3,400	3,400	3,400	3,400	0 311		1			1- 78-10
25.029-3-8		Mere, Kevin J.	87,100	8,500	87,100	87,100	0 270		1			
25.021-1-11		Michaud, Bernard (LU)	53,500	6,800	53,500	53,500	0 210		1			1- 78-12
16.004-2-57.1		Michaud, Gerald R.	5,600	5,600	5,600	5,600	0 323		1			1- 36- 2.11
24.002-2-35.111		Michaud, Gerald R.	17,800	17,800	17,800	17,800	0 322		1			
24.002-2-35.12		Michaud, Gerald R (LU)	82,300	6,800	82,300	82,300	0 270		1			
16.026-5-17		Mitchell, Orra	39,100	7,100	39,100	39,100	0 270		1			1-107- 3.3
16.034-1-27		Mockry, Greg	3,200	3,200	3,200	3,200	0 311		1			1- 43- 6
16.034-1-26		Mockry, Greg M.	80,900	6,700	80,900	80,900	0 210		1			1- 53- 9
16.003-3-13		Morris, Gertrude (Etal)	7,900	7,900	7,900	7,900	0 311		1			
16.002-5-15.11		Morris, Robert	17,000	17,000	17,000	17,000	0 322	W	1			
25.001-1-15.12		Moselle, Anthony H.	3,600	3,600	3,600	3,600	0 311		1			
16.071-1-1		Mossow, Jason S.	4,800	4,800	4,800	4,800	0 311		1			
16.071-1-2		Mossow, Jason S.	46,400	5,900	46,400	46,400	0 210		1			1- 64- 4
24.002-2-31.1		Mossow, Leland	71,900	8,000	71,900	71,900	0 270		1			1- 82-10
24.002-2-31.2		Mossow, Leland	3,600	3,600	3,600	3,600	0 314		1			
24.002-2-46		Mossow, Leland	5,000	5,000	5,000	5,000	0 314		1			
16.003-2-23.2		Mulvaugh, Carole	93,400	16,800	93,400	93,400	0 210	W	1			1- 82-14.2
25.029-3-6		Munday, Claude	17,100	6,600	17,100	17,100	0 270		1			
16.026-5-1.1		Murphy, Arline S.	30,000	3,400	30,000	30,000	0 210		1			1- 82- 3
16.071-1-5		Murphy, Frederick A.	90,200	10,200	90,200	90,200	0 210		1			1-121- 3
25.001-2-22.12		Murphy, Kevin J.	70,000	8,300	70,000	70,000	0 210		1			
25.001-2-12		New York State Reforestation	60,800	60,800	60,800	60,800	0 941		3			0180001
362.000-1		New York State Trans. Assmt.	0	0	2,020	2,020	0 993		3			
362.000-2		New York State Trans. Assmt.	0	0	150	150	0 993		3			
16.041-1-9		Nguyen, Hiep	123,900	7,300	123,900	123,900	0 210		1			1- 82- 5.14
16.026-5-9		Niagara Mohawk Power Corp	550	550	550	550	0 882		6			
23.067-2-25		Niagara Mohawk Power Corp	600	600	600	600	0 877		6			6-132- 8.10
620.089-9999-132.350/1002		Niagara Mohawk Power Corp	503,282	0	503,282	503,282	0 882		6			1-99-998
620.089-9999-132.350/1882		Niagara Mohawk Power Corp	138,431	0	138,431	138,431	0 884		6			6-132- 8. 1
16.004-2-52.2		Nichols, Sheila A.	26,900	12,900	26,900	26,900	0 270		1			
16.034-4-1		Noorata, Habibullah	5,200	5,200	5,200	5,200	0 314		1			1- 7-13
16.003-4-9		Noreault, Charles Grayson	124,100	10,900	124,100	124,100	0 210		1			1- 11- 1.2
17.003-1-1.2		O'Neill, Raymond J.	6,000	6,000	6,000	6,000	0 314		1			
16.076-1-4		Oakes, Ann May (LU)	77,900	5,600	77,900	77,900	0 210		1			1- 86- 2
16.076-1-6.1		Oakes, Barbara	79,000	5,600	79,000	79,000	0 210		1			1- 85-15
16.003-3-9		Oakes, Nancy C.	110,400	10,600	110,400	110,400	0 210		1			
<b>Page Totals</b>		<b>Parcels</b>	37	2,090,863	293,050	2,093,033						

School District	405801	Massena 1	2014	-----	2015	-----	Res Prp	O	R	T	Account Nbr	
Parcel Id		Name	Total Av	Land Av	Total Av	Total Av	Pct Cls	C	S	S	C	
16.084-1-15		Oakes, Richard M.	97,100	7,200	97,100	97,100	0 270		1			1- 75- 4
16.084-1-16		Oakes, Richard M.	1,900	1,900	1,900	1,900	0 314		1			8-136-14
16.004-3-49.2		Olson, Patricia J.	42,200	11,800	42,200	42,200	0 210		1			1-112-15.2
16.004-3-17.13		Paquette, Kenneth G (Etal)	60,000	6,800	60,000	60,000	0 210		1			
25.029-1-7		Paquette, Marcel (LU)	68,400	6,400	68,400	68,400	0 210		1			
25.003-1-6		Parent, Gerald J.	5,900	5,900	5,900	5,900	0 322		1			1- 66- 8
24.002-2-37		Parent, James	58,400	9,050	58,400	58,400	0 270		1			
25.001-2-1.11		Partlow, Richard F.	31,000	26,100	31,000	31,000	0 312		1			1- 92- 6.1
24.001-1-24		Patraw, Gloria M (LU)	28,800	4,400	28,800	28,800	0 210		1			1- 35-10
16.004-2-29.4		Payne, George Jr (Etal)	2,000	2,000	2,000	2,000	0 322		1			1- 74-10.4
16.034-4-3		Pearce,Carolynn J.	42,700	5,500	42,700	42,700	0 210		1			1- 23-12
16.002-4-30.1		Pecor, Stephanie	13,660	8,660	13,660	13,660	0 270		1			1-113- 5
16.034-3-1		Peets, Alan C.	63,600	7,000	63,600	63,600	0 210		1			1- 90-15
16.042-1-17		Peets, Darlene	64,200	5,700	64,200	64,200	0 210		1			1-121- 9
17.077-1-9		Peets, James	61,300	5,600	61,300	61,300	0 210		1			1- 91- 2
16.042-1-16		Peets, Paul S.	7,400	7,400	7,400	7,400	0 311		1			1- 8- 6
16.004-3-12		Peets, Roger	41,100	4,500	41,100	41,100	0 210		1			1- 91- 4
24.002-2-43		Pelkey, Duane	103,700	8,500	103,700	103,700	0 210		1			1- 66- 7.2
25.001-1-54		Pelkey, Duane	4,100	4,100	4,100	4,100	0 314		1			
24.002-2-45		Pelkey, Duane M.	5,000	5,000	5,000	5,000	0 314		1			
24.002-2-42		Pelkey, Duane M	4,000	4,000	4,000	4,000	0 311		1			1- 99-1.12
16.003-4-2.21		Perkins, Philip	1,080	1,080	1,080	1,080	0 311		1			
16.003-4-3		Perkins, Philip	27,000	6,200	27,000	27,000	0 270		1			1- 18- 9
16.003-4-2.1		Perkins, Terry	65,000	7,700	65,000	65,000	0 270		1			
16.071-1-8		Pernice, Jayden	68,000	5,700	68,000	68,000	0 210		1			1- 36- 5
16.004-2-59		Perras, Robert J.	73,900	10,900	73,900	73,900	0 210		1			1-124- 6
16.004-2-52.112		Perras Excavating, Inc	15,600	15,600	15,600	15,600	0 322		1			
24.001-1-26		Perretta, John Sr.	21,000	4,400	21,000	21,000	0 210		1			1- 11- 2
25.001-1-25		Perry, Charlene	58,200	4,600	58,200	58,200	0 210		1			1- 45- 5
16.034-4-2		Pine Grove Cemetery	9,500	9,500	9,500	9,500	0 695		8			8-139- 9
24.001-1-21.1		Pitts, Lloyd J.	48,100	12,600	48,100	48,100	0 210		1			1- 93-12
16.003-2-3.211		Plante, Jean Pierre	141,000	13,900	141,000	141,000	0 210		1			1- 82- 5.21
16.084-1-13		Planty, Gary L.	60,000	5,600	60,000	60,000	0 210		1			1- 54- 8
16.003-4-13.1		Planty, Jarvis	48,500	1,320	48,500	48,500	0 210		1			1- 11-10.2
25.003-1-24		Planty, Jarvis E.	25,000	13,100	25,000	25,000	0 271		1			1- 92- 7
25.003-1-18.111		Planty, Richard L.	18,000	18,000	18,000	18,000	0 322		1			1-130-15
16.003-4-4		Planty, Vernon G. Jr.	40,200	6,200	40,200	40,200	0 210		1			1- 11-7
<b>Page Totals</b>		<b>Parcels</b>	37	1,526,540	283,910	1,526,540						

School District	405801	Massena 1	2014	-----	2015	-----	Res Prp	O	R	T	Account Nbr
Parcel Id		Name	Total Av	Land Av	Total Av	Total Av	Pct Cls	C	S	S	C
24.002-2-41		Plourde, Alfred D. Jr.	50,500	8,350	50,500	50,500	0 270		1		
16.042-1-22		Plourde, Jamie	19,300	12,100	19,300	19,300	0 270		1		1- 42- 7
16.004-2-22.1		Pomainville, Alfred (LU)	92,200	41,200	92,200	92,200	0 116		1		1-113-15
16.004-2-22.2		Pomainville, Philip	61,600	24,100	61,600	61,600	0 112		1		
25.021-1-26		Pomainville, Roger	92,800	6,400	92,800	92,800	0 270		1		
25.021-1-28		Pomainville, Roger	1,000	1,000	1,000	1,000	0 311		1		
24.002-2-36.11		Prashaw, Eric	45,000	45,000	45,000	45,000	0 322		1		1- 95- 4
24.002-2-25.12		Prashaw, Joseph	47,600	8,000	47,600	47,600	0 210		1		1- 95- 4
24.002-2-30.12		Prashaw, Joseph	87,900	10,800	87,900	87,900	0 210		1		1- 95-3.12
25.001-1-33.1		Prashaw, Mary R (LU)	33,100	8,500	33,100	33,100	0 270		1		1-131-19.1
24.002-2-23		Prashaw, Randall L.	75,000	6,900	75,000	75,000	0 210		1		1- 78-13
24.002-2-35.112		Prashaw, Randall L.	3,300	3,300	3,300	3,300	0 314		1		
25.001-2-17		Premo, Bradley A.	12,000	5,900	12,000	12,000	0 210		1		1- 27- 9
25.003-1-12.1		Premo, Donald L.	53,300	15,000	53,300	53,300	0 240		1		1- 10-11
25.001-1-37.1		Premo, Marlon K.	22,500	9,000	22,500	22,500	0 270		1		1- 64- 5
25.001-1-55		Premo, Terry	105,600	26,100	105,600	105,600	0 210		1		1- 64- 6.11
16.034-3-12		Price, Mary	77,000	10,500	77,000	77,000	0 210		1		1- 41- 4
25.001-2-16.2		Putney, Leonard	2,400	2,400	2,400	2,400	0 314		1		
25.001-2-18		Putney, Leonard	42,500	6,900	42,500	42,500	0 210		1		1- 87- 3
25.029-1-2		Randall, Larry D.	122,700	8,500	122,700	122,700	0 210		1		
25.021-1-16		Raymo, Derek W.	66,500	5,900	66,500	66,500	0 210		1		1- 83- 7
16.002-5-15.13		Reagan, James W.	12,600	12,600	12,600	12,600	0 314	W	1		
16.071-1-10		Reed, Shawn	67,200	6,700	67,200	67,200	0 210		1		1-119-12
24.001-1-57.1		Revai, Joseph E. Jr.	117,100	15,600	117,100	117,100	0 210		1		
25.003-1-30		Richards, Billi Jo	10,700	5,700	10,700	10,700	0 270		1		1- 48-12
16.003-4-6.1		Richards, Duane	61,800	6,000	61,800	61,800	0 210		1		1- 98- 7
25.021-1-21.1		Richards, Lawrence A.	48,500	8,500	48,500	48,500	0 210		1		1- 92- 6.2
16.041-1-12		Richards, Warren	600	600	600	600	0 323		1		
25.021-1-25		Richey, Vella	1,000	1,000	1,000	1,000	0 314		1		
24.002-2-38		Riley, John R.	60,600	8,100	60,600	60,600	0 240		1		
16.084-1-4		Rinke, Rita (LU)	56,000	5,600	56,000	56,000	0 210		1		1-101- 9
16.002-5-15.12		Robert, Steven C.	159,900	16,700	159,900	159,900	0 210	W	1		
25.001-1-24		Robertson, Carol S.	4,500	3,600	4,500	4,500	0 312		1		1- 8- 2
25.001-1-23		Robertson, Ray A.	67,300	8,500	67,300	67,300	0 270		1		1-128- 8
16.004-2-10		Rochefort, Margo	159,500	10,500	159,500	159,500	0 210		1		1- 55-12
24.002-1-3		Rollizo, Hazel E.	4,200	4,200	4,200	4,200	0 322		1		1- 74-10.6
24.001-1-36		Romeo, Sharon	40,900	13,800	40,900	40,900	0 210		1		1- 12- 4

School District	405801	Massena 1	2014	-----	2015	-----	Res Prp	O	R	T	Account Nbr	
Parcel Id		Name	Total Av	Land Av	Total Av	Total Av	Pct Cls	C	S	S	C	
16.076-1-18		Rouselle, Vern	11,200	6,200	11,200	11,200	0 312		1			1- 26- 6
25.001-2-25.2		Rusaw, June M.	73,000	6,400	73,000	73,000	0 270		1			1-113- 8.2
25.021-1-17		Rusaw, June M.	2,900	2,900	2,900	2,900	0 311		1			1-101- 4
25.021-1-18		Rusaw, Michael	67,900	4,900	67,900	67,900	0 210		1			1-101- 5
16.004-3-47.1		Rush, Allen	59,400	12,700	59,400	59,400	0 210		1			1- 79- 6
24.002-2-22.3		Rushlow, Francis J.	41,400	6,900	41,400	41,400	0 270		1			1-79-3.1&4
16.026-5-13		Russell, Daniel Irrevoc Trust	63,100	7,300	63,100	63,100	0 210		1			
17.077-1-21		Russo, Salvatore J.	75,400	13,200	75,400	75,400	0 210		1			1- 9- 3.2
16.041-1-6		Sandvoss, Kirk F.	4,800	4,800	4,800	4,800	0 314	W	1			
16.004-3-19.1		Savage, Troy H.	105,350	11,500	105,350	105,350	0 210		1			
16.004-3-19.2		Savage, Troy H.	5,400	5,400	5,400	5,400	0 314		1			1-113- 1
25.003-1-26.3		Scanlon, Wayne	19,800	7,200	19,800	19,800	0 270		1			1- 84-12.4
16.034-3-3		Scheufler, Pauline M.	72,200	6,100	72,200	72,200	0 270		1			1-107- 3.2
25.021-1-4.1		Seacomm Federal Credit Unio	99,000	7,200	99,000	99,000	0 220		1			
16.002-2-17		Seaway Timber Harvesting	26,400	26,400	26,400	26,400	0 322		1			8- 71- 4
16.002-2-27		Seaway Timber Harvesting	11,200	11,200	11,200	11,200	0 323		1			
16.003-4-1.2		Seaway Timber Harvesting Inc	59,500	59,500	59,500	59,500	0 322		1			
16.003-4-21.11		Seaway Timber Harvesting Inc	8,600	8,600	8,600	8,600	0 323		1			1- 11- 9.1
16.003-4-26		Seaway Timber Harvesting Inc	13,000	13,000	13,000	13,000	0 311		1			
16.004-3-2.1		Seaway Timber Harvesting Inc	39,800	39,800	39,800	39,800	0 322		1			1- 96- 7
16.004-3-2.2		Seaway Timber Harvesting Inc	19,800	19,800	19,800	19,800	0 322		1			
16.004-3-17.11		Seaway Timber Harvesting Inc	3,500	3,500	3,500	3,500	0 314		1			1- 59- 7
16.004-3-17.121		Seaway Timber Harvesting Inc	31,100	31,100	31,100	31,100	0 322		1			
* 16.004-2-7.111		Sebastian, James C.	80,500	29,800	80,500	80,500	0 270		1			1-109-15
16.004-2-60		Sebastian, James C. Jr.		29,000	80,500	80,500	0 270		1			1-109-15
16.004-2-55		Sebastian, Jane A.	11,800	11,800	11,800	11,800	0 105		1			1- 49-14
24.001-1-32		Secore, Joseph D.	60,900	5,700	60,900	60,900	0 210		1			1- 59-12
24.001-1-33		Secore, Joseph D.	12,000	5,000	12,000	12,000	0 270		1			1-121- 1
25.001-1-15.2		Seguin, David P.	8,000	8,000	8,000	8,000	0 322		1			1- 43- 2.2
25.001-1-15.3		Seguin, David P.	130,000	11,100	130,000	130,000	0 240		1			1- 43- 2.3
25.001-1-15.11		Seguin, David P.	8,000	8,000	8,000	8,000	0 311		1			1- 43- 2.1
25.001-1-45.4		Seguin, David P.	8,000	8,000	8,000	8,000	0 322		1			
24.001-1-19		Seguin, Kenneth N.	83,000	5,600	83,000	83,000	0 270		1			1- 45- 1
16.003-3-12		Shantie, Robert H.	192,900	21,400	192,900	192,900	0 240		1			
16.004-2-15		Sharpe, Scott	41,000	5,600	41,000	41,000	0 210		1			1-107- 1
24.001-1-58		Shelmidine, Alan R.	69,100	12,400	69,100	69,100	0 270		1			
25.001-2-33		Sherman, Edward W.	62,800	5,600	62,800	62,800	0 210		1			1-106- 9

<b>Page Totals</b>		<b>Parcels</b>	36	1,601,250	452,800	1,681,750						
--------------------	--	----------------	----	-----------	---------	-----------	--	--	--	--	--	--

School District	405801	Massena 1	2014	-----	2015	-----	Res Prp	O	R	T	Account Nbr	
Parcel Id		Name	Total Av	Land Av	Total Av	Total Av	Pct Cls	C	S	S	C	
25.001-1-21		Sherwood, Mark J.	60,200	8,600	60,200	60,200	0 210		1			1- 20-14
16.003-3-7.31		Shi, Jia Cheng	152,600	15,500	152,600	152,600	0 210		1			
16.034-1-10		Simard, Francois R.	66,800	6,300	66,800	66,800	0 210		1			1-107- 2
25.001-1-59		Simons, Philip	53,790	53,790	53,790	53,790	0 321		1			1-107- 7.1
25.001-1-36.12		Simons, Philip J.	16,900	6,900	16,900	16,900	0 312		1			
25.001-1-35		Simons, Phillip	67,100	6,900	67,100	67,100	0 210		1			1-107- 7.3
17.077-1-25		Smith, Dennis S.	44,600	4,300	44,600	44,600	0 210		1			1- 29-15
25.001-2-34		Smith, Lance G.	117,400	8,700	117,400	117,400	0 210		1			1-113-10
16.004-2-25		Smith, Lena	63,700	17,400	63,700	63,700	0 240		1			1- 48- 4
24.001-1-16		Smugglers Grill, Inc	90,000	8,300	90,000	90,000	0 422		1			1- 32- 5
24.002-1-4		Snell, Gerald F. Jr.	5,500	5,500	5,500	5,500	0 322		1			1- 74-10.4
16.003-3-4.13		Snider, Nancy A.	138,300	20,600	138,300	138,300	0 210	W	1			
16.003-3-4.11		Snider, Richard	30,400	30,400	30,400	30,400	0 322	W	1			1-82-5.111
16.003-3-4.14		Snider, Richard	149,000	23,400	149,000	149,000	0 210	W	1			
25.001-2-20		Snyder, Lori Ann	58,000	8,000	58,000	58,000	0 210		1			1-100-13
25.021-1-9		Sochia, Leo W.	73,800	4,000	73,800	73,800	0 210		1			1- 73- 2
16.004-2-23		Soutar, Andrew	76,800	50,100	76,800	76,800	0 280		1			1- 95-13
* 16.004-2-28.1		Soutar, Andrew	37,500	36,500	37,500	37,500	0 120		1			1- 42- 9
16.004-2-28.11		Soutar, Andrew		36,500	37,500	37,500	0 120		1			1- 42- 9
16.004-2-29.11		Soutar, Andrew	800	800	800	800	0 314		1			1- 74-10.1
16.004-3-73		Soutar, Andrew	2,700	2,700	2,700	2,700	0 323		1			
24.002-2-1		Soutar, Andrew	59,700	29,700	59,700	59,700	0 240		1			1- 9- 1
16.002-5-15.2		Southwick, John L.	156,700	14,100	156,700	156,700	0 210	W	1			
16.002-4-28		Spellan, Derek E.	49,400	14,400	49,400	49,400	0 210		1			1- 13- 9
16.042-1-20		Spellan, Derek E.	6,100	6,100	6,100	6,100	0 311		1			1- 13-10
16.042-1-12		Spellan, Glendon J.	3,600	3,600	3,600	3,600	0 314		1			1- 91- 3
16.042-1-21		Spellan, Glendon (Etal)	21,400	6,000	21,400	21,400	0 210		1			1-111- 8
16.042-1-13		Spellan, Robert E	15,700	6,100	15,700	15,700	0 270		1			1- 13-11
16.042-1-11		Spellan, Sheila Ann	43,400	5,700	43,400	43,400	0 210		1			1-100- 8
25.001-1-49.22		Sprague, Eddie	103,100	8,300	103,100	103,100	0 210		1			
25.001-1-49.211		Sprague, Eddie	6,300	6,300	6,300	6,300	0 322		1			
25.029-3-5.2		Sprague, Eddie	83,640	3,640	83,640	83,640	0 411		1			
16.076-1-7		St Lawrence County	3,400	3,400	3,400	3,400	0 311		1	R		1- 48- 5
620.089-9999-139.900/2777		St Lawrence Gas Co	169,863	0	169,863	169,863	0 883		6			
16.084-1-9		St Louis, Duane A.	45,900	8,000	45,900	45,900	0 210		1			1- 63-10
16.004-3-18		Stark, Wayne A. Jr.	75,000	12,100	75,000	75,000	0 210		1			1-112-14
24.002-2-29.1		Stickney, Lisa D.	69,200	5,100	69,200	69,200	0 210		1			1- 95- 2.1

School District	405801	Massena 1	2014	-----	2015	-----	Res Prp	O	R	T	Account Nbr
Parcel Id		Name	Total Av	Land Av	Total Av	Total Av	Pct Cls	C	S	S	C
24.002-2-30.11		Stickney, Lisa D.	5,700	5,700	5,700	5,700	0 314		1		1- 95- 3.11
25.003-1-29		Stickney, Richard E.	51,500	5,700	51,500	51,500	0 210		1		1- 75-13
25.001-2-25.12		Stickney, Robert G.	5,100	5,100	5,100	5,100	0 311		1		
16.042-1-14		Stickney, Robert L.	73,900	5,400	73,900	73,900	0 210		1		1- 31-13
16.004-2-16		Stowell, Donald	31,000	6,000	31,000	31,000	0 270		1		1- 46- 3
16.004-2-57.2		Stowell, Dorothy S.	7,100	7,100	7,100	7,100	0 314		1		
25.001-2-22.11		Strunk, Herbert P. III.	68,200	32,300	68,200	68,200	0 240		1		1- 35- 6
25.003-1-27		Suggs, Joan Herrgard	1,900	1,900	1,900	1,900	0 311		1		1-111- 6
16.076-1-13		Sweet, Alan	9,000	8,000	9,000	9,000	0 270		1		1- 79- 1
16.003-3-2		Tanski, John	72,800	15,400	72,800	72,800	0 240		1		1- 13- 8.2
24.002-2-6.3		Taylor, Craig	78,700	9,400	78,700	78,700	0 270		1		
16.084-1-11		Taylor, Jason C.	59,100	5,600	59,100	59,100	0 210		1		1-121- 7
16.084-1-12		Taylor, Jason C.	3,400	3,400	3,400	3,400	0 311		1		1-121- 8
16.004-2-18.2		Terminelli, Joseph F.	104,900	12,100	104,900	104,900	0 210		1		1- 36- 2.2
24.002-2-25.22		Thomas, Bessie T.	12,300	6,500	12,300	12,300	0 270		1		
16.042-1-5		Thomas, Timothy	27,300	16,300	27,300	27,300	0 312		1		1-129-10.11
16.042-1-6		Thomas, Timothy	11,200	4,000	11,200	11,200	0 270		1		1- 44-15
16.042-1-7		Thomas, Timothy	25,400	4,000	25,400	25,400	0 210		1		1- 40-13
16.003-3-5.12		Thompson, Robert E.	178,100	12,300	178,100	178,100	0 240		1		
24.002-2-11		Tolhurst, Julia	4,900	4,900	4,900	4,900	0 314		1		1- 39- 6.2
24.002-2-12		Tolhurst, Julia A.	64,600	5,900	64,600	64,600	0 210		1		1- 42- 6
16.004-3-64		Toomey, Fred A.	55,600	12,400	55,600	55,600	0 210		1		1-116- 6
25.001-2-29		Torrence, Robert A.	5,500	5,500	5,500	5,500	0 314		1		1- 77-10
620.089-9999-127.480/1882		Town Of Massena	139,947	0	139,947	139,947	0 884		6		6-132- 7. 2
25.029-1-3		Town of Norfolk	5,000	5,000	5,000	5,000	0 314		8		
25.029-1-4		Town of Norfolk	3,800	3,800	3,800	3,800	0 314		8		
25.029-1-5		Town Of Norfolk	5,000	5,000	5,000	5,000	0 662		8		
25.029-1-6		Town Of Norfolk Fire District	215,600	5,000	215,600	215,600	0 662		8		
25.001-2-13.1		Travis, Racheal S.	129,200	15,600	129,200	129,200	0 280		1		1-109- 1
16.034-4-4		Trimm, Amy	51,000	12,000	51,000	51,000	0 210		1		1-117- 8
16.003-4-21.21		Tubolino, Gary D.	85,400	13,100	85,400	85,400	0 210		1		
16.003-4-8.1		Tucker, Richard C.	68,900	6,400	68,900	68,900	0 270	W	1		1- 11- 1.1
16.003-4-8.2		Tucker, Richard C.	59,600	16,300	59,600	59,600	0 210		1		
16.034-1-7		Tuper, LeRoy C.	66,200	5,100	66,200	66,200	0 210		1		1-101- 1
25.003-1-3.1		Turner, Timothy Allen	18,800	8,500	18,800	18,800	0 270		1		1- 68- 1.11
25.003-1-3.2		Turner, Timothy Allen	13,600	7,400	13,600	13,600	0 270		1		1- 68- 1.12
25.003-1-3.3		Turner, Timothy Allen	12,000	8,000	12,000	12,000	0 270		1		1- 68- 1.13

School District	405801	Massena 1	2014	-----	2015	-----	Res Prp	O	R	T	Account Nbr	
Parcel Id		Name	Total Av	Land Av	Total Av	Total Av	Pct Cls	C	S	S	C	
25.003-1-3.4		Turner, Timothy Allen	9,400	9,400	9,400	9,400	0 314				1	1- 68- 1.14
16.084-1-26		Tusa, Daniel J.	10,000	5,000	5,000	5,000	0 314				1	1- 64- 3.1
16.084-1-27		Tusa, Daniel J.	112,300	12,500	112,300	112,300	0 210				1	
24.002-2-33		Tusa, Daniel J.	15,100	10,000	15,100	15,100	0 312				1	
25.021-1-7		Tyo, Margaret A.	61,600	4,300	61,600	61,600	0 210				1	1- 36- 9
16.034-1-34.2		Tyo, Stacey J.	52,100	5,500	52,100	52,100	0 210	W			1	1-122-14.2
16.034-1-34.12		Tyo, Stacey J.	3,900	3,900	3,900	3,900	0 314				1	
16.042-1-3		Vaisey, Jack Allen	82,800	11,000	82,800	82,800	0 210				1	1-129-10.12
16.002-5-12		Valancius, Edward	137,000	9,700	137,000	137,000	0 210				1	1- 82- 5.17
16.004-2-14		Vallance, Sheila Mae (LU)	56,300	5,600	56,300	56,300	0 210				1	1-118-12
17.077-1-19		Vanbuskirk, Gayle S.	3,300	3,300	3,300	3,300	0 314				1	1- 64- 2.1
17.077-1-20		Vanbuskirk, Gayle S.	66,300	8,000	66,300	66,300	0 210				1	1-101- 3
25.021-1-12		Vanier, Ian M.	68,200	8,000	68,200	68,200	0 210				1	1- 96- 9
16.004-3-60		Vaquez, Gary C (LU)	64,700	7,700	64,700	64,700	0 270				1	1- 70-15
16.004-3-7		Varakuta, Alex	49,400	8,100	49,400	49,400	0 433				1	1-119- 8
555.008-22-2		Verizon New York Inc	43,064	0	40,477	40,477	0 866				5	5-134-3
620.089-9999-631.900/1882		Verizon New York Inc	35,304	0	35,304	35,304	0 836				6	6-132- 1. 2
25.003-1-33		Villnave, Richard E.	35,600	30,600	35,600	35,600	0 270				1	1-103- 4
25.003-1-36		Villnave, Timothy M.	59,000	9,700	59,000	59,000	0 210				1	1- 32-12
16.042-1-19		von Borstel, Douglas	5,400	5,400	5,400	5,400	0 311				1	1-111- 7
16.004-2-2		VonBorstel, Douglas	7,000	7,000	7,000	7,000	0 323				1	1- 94-14
16.041-1-2		Vonborstel, Douglas	129,800	14,200	129,800	129,800	0 210				1	1- 31- 1.1
25.003-1-4		Wagner, Robert L. Sr.	101,700	16,300	101,700	101,700	0 240				1	1- 68- 1.2
16.071-1-6		Wagstaff, William R. Jr.	58,900	5,100	58,900	58,900	0 210				1	1- 57-11
16.003-3-7.6		Wallenhorst, Christopher	154,300	14,100	154,300	154,300	0 210				1	
25.021-1-14		Ward, Burton J.	76,300	8,500	76,300	76,300	0 210				1	1- 47- 4
24.002-2-25.3		Warner, Bruce F.	63,200	9,400	63,200	63,200	0 210				1	1- 95- 4.2
24.002-2-25.21		Warner, Bruce F.	5,400	5,400	5,400	5,400	0 314				1	1- 95- 4.1
24.002-2-25.24		Warner, Bruce F.	5,400	5,400	5,400	5,400	0 314				1	
16.034-1-14		Weaver, Roy A. Jr.	56,900	4,100	56,900	56,900	0 210				1	1-124-14
25.021-1-13		Weller, Craig W.	72,000	8,500	72,000	72,000	0 210				1	1-108- 5
16.004-3-51		Weller, Kevin J.	103,300	8,700	103,300	103,300	0 210				1	1- 20-13
16.026-5-5		Wert, Peter	4,400	4,400	4,400	4,400	0 314	W			1	6-132-16
16.026-5-19		Wert, Peter	96,400	6,300	96,400	96,400	0 210				1	1- 78-14
16.034-1-34.11		Whelan, David K.	46,700	7,000	46,700	46,700	0 210				1	1-122-14.1
16.026-5-20		Whelan, Stephen L.	108,500	8,500	108,500	108,500	0 210				1	1-122-15
16.034-1-33		Whelan, Stephen L.	97,400	6,600	97,400	97,400	0 210				1	1-118- 3

School District	405801	Massena 1	2014	-----	2015	-----	Res Prp	O	R	T	Account Nbr
Parcel Id		Name	Total Av	Land Av	Total Av	Total Av	Pct Cls	C	S	S	C
16.004-3-63		White, James Francis	91,000	19,500	91,000	91,000	0 220		1		1-123- 4
24.002-2-21		White, Joseph A (LU)	64,900	6,200	64,900	64,900	0 210		1		1- 79- 5
16.004-3-9		White, Julia Stucz (LU)	70,000	8,100	70,000	70,000	0 210		1		1-123-14
16.002-4-31.1		White, Kenneth R.	38,800	16,800	38,800	38,800	0 240		1		1-123-13.1
16.042-1-8		White, Louise Lamb	28,300	4,000	28,300	28,300	0 210		1		1- 74- 7
16.041-1-7		White, Richard J.	7,400	7,400	7,400	7,400	0 314	W	1		1-99-9999
25.001-1-40.1		White, Robert	33,500	8,000	33,500	33,500	0 210		1		1- 67-10.21
25.001-1-31		White, Sherry L.	53,000	6,000	53,000	53,000	0 210		1		1-123- 8
16.071-1-9		White, Trevor J.	71,500	5,700	71,500	71,500	0 210		1		1- 38-14
16.004-3-67		White, William R. II.	70,000	8,100	70,000	70,000	0 210		1		1- 74-13.2
25.001-1-45.3		Whitlock, Mary-Jo	8,000	8,000	8,000	8,000	0 322		1		
25.001-1-22		Wilson, Cory (LC)	58,800	4,900	58,800	58,800	0 210		1		1-119- 6
24.002-2-20		Wilson, Thomas	70,000	8,000	70,000	70,000	0 270		1		1- 15- 4
16.004-3-14		Wolcott, Roy Jr.	20,900	12,900	20,900	20,900	0 270		1		1-125- 1
16.004-3-16		Wolcott, Roy C. Jr.	51,700	12,400	51,700	51,700	0 210		1		1-125- 2
25.001-1-45.6		Wood, Bryan F.	77,700	9,600	77,700	77,700	0 210		1		
16.004-2-58		Woods, Dale	3,000	3,000	3,000	3,000	0 314		1		
16.084-1-8		Wright, Dale	55,100	8,000	55,100	55,100	0 210		1		1-126- 6
16.084-1-7		Wright, Dale D.	3,500	3,500	3,500	3,500	0 311		1		1-123- 5
25.003-1-28		Wright, John Ashby III.	12,000	6,400	12,000	12,000	0 270		1		1-127-10
25.001-1-15.4		Yelle, David	8,000	8,000	8,000	8,000	0 322		1		1- 43- 2.4
25.001-2-9.111		Yelle, David J.	106,600	15,100	106,600	106,600	0 210		1		1- 66- 3.1
* 16.004-2-8		Zagrobelny, Justin B.	95,100	64,100	95,100	95,100	0 240		1		1- 36- 1
16.004-2-8.1		Zagrobelny, Justin B.		64,100	95,100	95,100	0 240		1		1- 36- 1
25.001-1-30		Zakarauskas, Michael	6,200	6,200	6,200	6,200	0 311		1		1-129- 9
<b>405801</b>	<b>Massena 1</b>	<b>Totals</b>	<b>Parcels</b>	638	34,854,951	6,813,600	36,385,014				
<b>Town Outside Village</b>	<b>Totals</b>	<b>Parcels</b>	638	34,854,951	6,813,600	36,385,014					
<b>Town Grand</b>	<b>Totals</b>	<b>Parcels</b>	643	35,000,651	7,026,300	36,597,714					
<b>Report</b>	<b>Totals</b>	<b>Parcels</b>	8,756	1,975,965,274	207,293,401	1,984,175,289					
<b>Page</b>	<b>Totals</b>	<b>Parcels</b>	24	1,009,900	259,900	1,105,000					



School District	405801	Massena 1	2014	-----	2015	-----	Res Prp	O	R	T	Account Nbr
Parcel Id		Name	Total Av	Land Av	Total Av	Total Av	Pct Cls	C	S	C	
10.004-8-1		Russell, Kurt M.	19,900	11,900	19,900	19,900	0 270			1	1- 74- 6
10.004-9-1		Bowles, Joy (LU)	69,900	16,000	69,900	69,900	0 270	W		1	1- 5-12
10.004-9-2		Smith, Bradley C.	94,700	11,900	94,700	94,700	0 210			1	1- 37-14
10.004-9-3		Durant, Henry G.	95,200	33,700	95,200	95,200	0 240			1	1- 44- 4
10.004-9-4		Lamay, Eugene	26,700	12,500	26,700	26,700	0 270			1	1- 37-13
10.004-9-5.1		Gagnon, Roland	19,300	19,300	19,300	19,300	0 322			1	1- 5- 4
10.004-9-5.2		Bigelow, David E.	12,400	12,400	12,400	12,400	0 311			1	
10.004-10-1.1		Robertson, George S.	75,700	12,800	75,700	75,700	0 210			1	1- 59- 8
10.004-10-2.2		Ackerman, Scott	57,000	11,700	57,000	57,000	0 270			1	
10.004-11-1.1		Huto, Howard R. Jr.	40,800	10,800	40,800	40,800	0 270			1	1- 3- 6
10.004-11-2.11		Taber, Kenneth W.	25,600	22,600	25,600	25,600	0 120			1	1- 30- 2.1
10.004-11-2.12		Huto, Howard	25,100	10,600	25,100	25,100	0 210			1	
10.004-11-3		Hamel, Christina	68,200	10,500	68,200	68,200	0 210			1	1- 30- 2.2
10.004-12-1		Denney, William	9,100	9,100	9,100	9,100	0 105			1	1- 9-12
10.004-12-2		Taber, Kenneth W.		5,800	5,800	5,800	0 105			1	1- 56- 4
11.001-2-2		Dishaw, Leland	31,200	10,400	31,200	31,200	0 210			1	1- 17-11
11.001-2-3		Wengerd, Enos B.	3,900	3,900	3,900	3,900	0 322			1	1- 19- 7.1
11.002-2-1		Breault, Joseph	37,000	37,000	37,000	37,000	0 105	W		1	1- 19- 8
11.003-2-6		Dodge, Harold A. Jr.	3,800	3,800	3,800	3,800	0 105			1	1- 40- 7
11.003-3-11		Jibilian, Albert	54,700	54,700	54,700	54,700	0 322			1	1- 55- 9.1
11.003-3-12		Price, John W.	25,800	10,600	25,800	25,800	0 270			1	1- 30- 6
11.003-3-14		Susice, Paul	108,600	10,300	108,600	108,600	0 240			1	1- 55- 9.2
11.003-3-15		Dodge, Harold Jr.	5,500	5,500	5,500	5,500	0 314			1	9-999-261
11.003-3-21		Newtown, Jeffrey L.	7,000	7,000	7,000	7,000	0 311			1	
17.001-2-2.3		St Lawrence County	24,300	12,300	24,300	24,300	0 270			1	
* 17.001-2-2.12		Gaspe, Paula A.	51,800	17,700	51,800	51,800	0 271			1	
17.001-2-2.13		Jacob, Steve	29,100	11,400	29,100	29,100	0 270			1	
17.001-2-2.21		Gurrola, James	21,400	10,100	21,400	21,400	0 270			1	
17.001-2-2.22		Gurrola, James	21,300	10,000	21,300	21,300	0 270			1	
17.001-2-2.23		St Lawrence County	30,700	10,000	30,700	30,700	0 270			1	
17.001-2-2.112		Newcombe, Barry Jr.	23,500	10,100	23,500	23,500	0 270			1	
17.001-2-2.113		White, Dale R.	59,900	10,000	59,900	59,900	0 270			1	
17.001-2-2.121		Gaspe, Paula A.		12,800	46,900	46,900	0 271			1	
17.001-2-2.122		Seaway Timber Harvesting, Inc.		4,900	4,900	4,900	0 314			1	
17.001-2-3.12		White, Denise A.	33,400	13,400	33,400	33,400	0 271			1	
17.001-2-3.13		Lazare, Misty	10,000	10,000	10,000	10,000	0 314			1	
17.001-2-3.22		White, Vernon W. Jr.	27,400	12,400	27,400	27,400	0 270			1	

School District	405801	Massena 1	2014	-----	2015	-----	Res Prp	O	R	T	Account Nbr
Parcel Id		Name	Total Av	Land Av	Total Av	Total Av	Pct Cls	C	S	C	
* 17.001-2-3.111		LeValley, Stephen Y.	172,900	36,300	172,900	172,900	0 240		1		1- 44- 3
17.001-2-3.112		Mattison, Jeffrey	52,000	10,000	52,000	52,000	0 270		1		
17.001-2-3.211		White, Vernon	39,100	15,600	39,100	39,100	0 484		1		
17.001-2-3.212		Robinson, Ronald	20,200	10,200	20,200	20,200	0 331		1		
17.001-2-4		Common Field, Inc	4,400	4,400	4,400	4,400	0 323		1		1- 14-10
* 17.001-2-5		LeValley, Stephen Y.	6,800	6,800	6,800	6,800	0 105		1		1- 70-15
17.001-2-7		Common Field, Inc	13,500	13,500	13,500	13,500	0 321		1		1- 53-10
17.001-2-8		Beckstead, Donald J.	10,600	10,600	10,600	10,600	0 323		1		1- 44- 5
17.001-2-9		Sheehan, James E.	37,400	37,400	37,400	37,400	0 323		1		1- 33-13
17.001-2-11		Beckstead, Charles J.	20,700	10,200	20,700	20,700	0 270		1		1- 3- 9
17.001-2-13.2		Lawrence, Larry Jr.	71,400	11,900	71,400	71,400	0 210		1		
17.001-2-13.123		Seaway Timber Harvesting, Inc.	6,900	6,900	6,900	6,900	0 322		1		
* 17.001-2-16		Potato Barn, LLC	100,000	19,100	100,000	100,000	0 240		1		1- 60- 9
17.001-2-16.1		Martin, Matthew A.		22,000	22,000	22,000	0 314		1		1- 60- 9
17.001-2-16.2		Martin, Matthew A.		13,300	94,200	94,200	0 210		1		
17.001-2-17		Tassie, Stephen	65,500	12,700	65,500	65,500	0 210		1		1- 46- 2
17.001-2-18		Sheehan, James E.	28,600	28,600	28,600	28,600	0 322		1		1- 71-10.3
17.001-2-19		Moffitt, Scott	93,900	12,500	93,900	93,900	0 210		1		1-17-10
17.001-2-20.12		Pomainville, Michael P.	36,300	10,000	36,300	36,300	0 270		1		
17.001-2-20.112		Pomainville, Michael P.	90,400	12,700	90,400	90,400	0 283		1		
17.001-2-21		Reynolds, Corey	35,500	15,500	35,500	35,500	0 270		1		1- 44- 2.14
17.001-2-22		Gregorio, Carmine	9,900	9,900	9,900	9,900	0 314		1		1- 44- 2.13
17.001-2-23		Casselmann, Dylan A.	9,900	9,900	9,900	9,900	0 314		1		1- 44- 2.12
17.001-2-24		Hutchins, Chris	52,100	13,100	52,100	52,100	0 270		1		1- 44- 2.15
17.001-2-25		Dority, John Jr.	9,700	9,700	9,700	9,700	0 314		1		1- 44- 2.11
17.001-2-27.1		Premo, Jason E.	87,000	17,000	87,000	87,000	0 270		1		1- 44- 2.8
17.001-2-29		Molnar, Terry	50,200	12,200	50,200	50,200	0 270		1		1- 44-22
17.001-2-30		Kramer, Lyn	8,000	8,000	8,000	8,000	0 314		1		1- 44- 2.6
17.001-2-31		Mcknight, Theodore	7,900	7,900	7,900	7,900	0 314		1		1- 44- 2.32
17.001-2-32		Robinson, Ronald L.	7,700	7,700	7,700	7,700	0 314		1		1- 44- 2.31
17.001-2-38.1		Seaway Timber Harvesting, Inc.	139,000	134,000	139,000	139,000	0 112		1		1- 69-12
17.001-2-41.1		Pomainville, Frances C (LU)	54,700	12,400	54,700	54,700	0 240		1		9-999- 9
17.001-2-41.2		Pomainville, Michael P.	2,500	2,500	2,500	2,500	0 314		1		
17.001-2-42		Thibault, Raymond K.	112,300	16,300	112,300	112,300	0 210		1		
17.001-2-43		Breault, Joseph J.	110,800	12,900	110,800	110,800	0 210		1		
17.001-2-44		Robinson, Johnathan A (LC)	40,000	10,000	40,000	40,000	0 210		1		
17.001-2-45		Seaway Timber Harvesting, Inc.	94,300	115,000	128,200	128,200	0 312		1		1- 56- 3

School District	405801	Massena 1	2014	-----	2015	-----	Res Prp	O	R	T	Account Nbr	
Parcel Id		Name	Total Av	Land Av	Total Av	Total Av	Pct Cls	C	S	S	C	
17.001-2-46		LeValley, Stephen Y.		43,100	179,700	179,700	0 240		1			1- 44- 3
17.001-3-1		Gordon, Jerry P.	11,000	11,000	11,000	11,000	0 314		1			1- 71- 9.12
17.001-3-2		Walker, Edmund J.	13,000	13,000	13,000	13,000	0 321		1			1- 71- 9.11
17.001-3-3		Sullivan, Mike D.	8,700	8,700	8,700	8,700	0 314		1			1- 71- 9.2
17.001-3-4		Henry, Heather A.	8,700	8,700	8,700	8,700	0 314		1			1- 71- 9.4
17.001-3-5		Henry, Heather A.	143,300	14,300	143,300	143,300	0 210		1			1- 71- 9.32
17.001-3-6		Rea, Sheila A.	91,900	8,700	91,900	91,900	0 210		1			1- 71- 9.3
17.001-3-7		Hansen, Mark	8,700	8,700	8,700	8,700	0 314		1			1- 71- 9.31
17.001-3-8		Rocheftort, Gaetan P.	103,700	12,800	103,700	103,700	0 210		1			
17.002-1-1.2		Ranson, William T.	123,000	12,000	123,000	123,000	0 210		1			
17.002-1-1.11		Rocheftort, Jacques	111,000	39,000	111,000	111,000	52 240		1			1- 3-11
17.002-1-3.11		Beckstead, Thomas M.	27,300	12,900	27,300	27,300	0 270		1			1- 73- 2.1
17.002-1-3.12		Bowers, Christine M.	89,600	10,500	89,600	89,600	0 270		1			
* 17.002-1-4		Taber, Kenneth W.	16,500	16,500	16,500	16,500	0 105		1			1- 56- 4
* 17.002-1-4.1		Taber, Kenneth W.		16,500	16,500	16,500	0 105		1			1- 56- 4
17.002-1-4.2		Furnace, Sandra A.		14,600	14,600	14,600	0 105		1			
17.002-1-5.1		Jawan, William	52,700	14,200	52,700	52,700	0 210		1			1- 6- 4.1
17.002-1-5.21		Bleau, Michael	73,900	13,700	73,900	73,900	0 270		1			1- 6- 4.2
17.002-1-5.22		Eggleston, Darin A.	13,800	13,800	13,800	13,800	0 105		1			
17.002-1-6.1		Eggleston, Darin A.	71,050	49,700	71,050	71,050	0 240		1			
17.002-1-8.1		Tanuis, Daniel	89,000	56,900	89,000	89,000	56 112		1			1- 63-12
17.002-1-9		Clemmo, David	49,100	33,500	49,100	49,100	0 240		1			1- 65- 2
17.002-1-11.1		Dufresne, Stefan	128,600	7,100	128,600	128,600	0 210		1			1- 18-12
17.002-1-12		Dufresne, Leo	91,400	6,000	91,400	91,400	0 210		1			1- 19- 1
17.002-1-13		Tanuis, Thomas S (LU)	23,700	23,700	23,700	23,700	0 105		1			1- 22- 8
17.002-1-14.1		Salmon River Holdings, Inc.	24,300	24,300	24,300	24,300	0 321		1			1- 55-14.1
17.002-1-14.2		Cook, Dee A.	89,900	15,700	89,900	89,900	0 240		1			
17.002-1-15		Lynn, Anthony T. Jr.	139,000	8,500	139,000	139,000	0 210		1			1- 55-14.2
17.002-1-16		Dufresne, Stefan	4,600	4,300	4,600	4,600	0 312		1			1- 22- 9
17.002-1-17		St Lawrence County	149,900	102,100	149,900	149,900	0 112		1			1- 22- 7
17.002-1-18		Jock, James	77,600	6,800	77,600	77,600	0 210		1			1- 20-11
17.002-1-20		Ward, Lyle (Estate)	99,900	49,500	99,900	99,900	60 112		1			1-31-15.1
17.002-1-21.2		Knapp, Lee Alan	78,400	43,700	78,400	78,400	0 240		1			
17.002-1-21.12		Cooke, Roger J.	68,100	6,800	68,100	68,100	0 210		1			
17.002-1-21.112		Cooke, Roger J.	6,600	6,600	6,600	6,600	0 322		1			
17.002-1-22		Ortman, Loren	126,300	60,300	126,300	126,300	0 112		1			1- 63-10.1
17.002-1-24		McKeown, Patricia L.	67,500	14,000	67,500	67,500	0 210		1			1- 5-14

School District	405801	Massena 1	2014	-----	2015	-----	Res Prp	O	R	T	Account Nbr	
Parcel Id		Name	Total Av	Land Av	Total Av	Total Av	Pct Cls	C	S	S	C	
17.002-1-25		Bishop, Donna	126,300	26,800	126,300	126,300	0 240		1			1- 14- 5.1
17.002-1-26.1		King, Pendra	49,800	11,900	49,800	49,800	0 210		1			1- 40- 3.1
17.002-1-27.1		Munson, Gary	92,700	44,400	108,700	108,700	0 240		1			1- 40- 2.1
17.002-1-28		Tassie, Stephen	41,200	41,200	41,200	41,200	0 322		1			1- 46- 1
17.002-1-29.2		Weller, Nancy A.	80,000	10,000	80,000	80,000	0 210		1			
17.002-1-30		Knapp, Lee Alan	14,500	14,500	14,500	14,500	0 321		1			1- 41-13
17.002-1-31		Knapp, Jared L.	2,500	2,500	2,500	2,500	0 314		1			
17.003-3-2		Seaway Timber Harvesting, Inc	71,900	71,900	71,900	71,900	0 322		1			1- 44-21.11
17.003-3-3.11		Scarlata, Joseph	180,700	65,700	180,700	180,700	0 241		1			1- 2- 7.1
17.003-3-3.12		Denney, Peter M.	6,900	6,900	6,900	6,900	0 314		1			
17.003-3-3.22		Cox, Michael H.	178,100	20,500	178,100	178,100	0 240		1			1-2-7.22
17.003-3-3.213		Denney, Peter	130,800	10,800	130,800	130,800	0 210		1			
17.003-3-4		Gioia, Ellyn	4,000	4,000	4,000	4,000	0 314		1			1- 24-11
17.003-3-6		Lawrence, Larry	12,000	12,000	12,000	12,000	0 314		1			1- 20- 5
17.003-3-7.41		Locy, Michelle L.	55,000	9,200	55,000	55,000	0 270		1			1- 47- 8.4
17.003-3-7.111		McGregor, Gary J.	20,900	20,900	20,900	20,900	0 322		1			1- 47- 8.11
17.003-3-8		Murphy, Matthew J.	34,500	12,700	34,500	34,500	0 270		1			1- 47-10
17.003-3-9		Thomas, Timothy	15,000	9,000	15,000	15,000	0 270		1			1- 17-13
17.003-3-10.1		Worthley, Mark R. Jr.	62,500	10,900	62,500	62,500	0 270		1			1- 34- 4
17.003-3-11.1		Eckstein, John J.	95,600	20,300	95,600	95,600	0 240		1			1- 40- 9.2
17.003-3-11.3		McCallen, Michelle	42,800	12,200	42,800	42,800	0 210		1			
17.003-3-12		Seaway Timber Harvesting, Inc	95,000	95,000	95,000	95,000	0 910		1			1- 69- 2
17.003-3-13		O'Neill, Bernard F.	93,800	36,700	93,800	93,800	76 240		1			1- 53- 4.1
17.003-3-14		O'Neill, Raymond	79,600	12,000	79,600	79,600	0 210		1			1- 53- 5
17.003-3-15.1		O'Neill, Bernard	6,800	6,800	6,800	6,800	0 314		1			1- 62- 1.1
17.003-3-15.21		Loretz, Ida (LU)	108,500	56,200	108,500	108,500	0 240		1			1- 62- 1.2
17.003-3-15.22		Seaway Timber Harvesting Inc	39,000	39,000	39,000	39,000	0 322		1			
17.003-3-16		Furnace, Phillip	67,800	10,000	67,800	67,800	0 210		1			1- 53- 4.2
17.003-3-18		New York State Reforestation	25,500	25,500	25,500	25,500	0 941		3			1530003
17.003-3-19.1		Delosh, Scott Michael	102,700	17,700	103,700	103,700	0 210		1			
17.003-3-19.2		Murphy, Michael J.	55,200	10,300	55,200	55,200	0 270		1			
17.003-3-20.1		Bluemer, Dennis B.	188,600	20,500	188,600	188,600	0 210		1			
17.003-3-21.1		Bluemer, Raymond F.	92,400	13,700	92,400	92,400	0 210		1			
17.003-3-22		O'Hanlon, Richard	8,700	8,700	8,700	8,700	0 323		1			
17.003-3-23		Billhardt, Mason T.	9,400	9,400	9,400	9,400	0 322		1			1- 40- 8.51
17.003-3-24		Cockayne, Gary C.	59,700	12,300	59,700	59,700	0 270		1			
17.003-3-25		Lawrence, Andrew L.	79,500	12,000	79,500	79,500	0 270		1			1- 47- 8.2
<b>Page Totals</b>		<b>Parcels</b>	37	2,429,900	824,100	2,446,900						

School District	405801	Massena 1	2014	-----	2015	-----	Res Prp	O	R	T	Account Nbr	
Parcel Id		Name	Total Av	Land Av	Total Av	Total Av	Pct Cls	C	S	S	C	
17.003-3-26		Vanderwalker, John	7,400	7,400	7,400	7,400	0 314		1			1- 47- 8.3
17.003-3-27		McGregor, Gary J.	45,300	12,000	45,300	45,300	0 210		1			1- 47- 8.22
17.003-3-28		Gray, Matthew A.	85,300	12,300	85,300	85,300	0 210		1			1- 47- 8.2
17.003-3-29		Williams, Mark D.	72,500	13,200	72,500	72,500	0 210		1			1- 47- 8.12
17.003-3-30		Bryant, Frederick J.	60,500	13,800	60,500	60,500	0 210		1			1- 63-11
17.003-3-31		McGregor, Glenford	49,900	12,600	49,900	49,900	0 210		1			1- 47- 9
17.003-3-32		Howell, Ann	38,700	12,000	38,700	38,700	0 270		1			
17.003-3-33		Villano, Patrick D. Jr..	14,200	14,200	14,200	14,200	0 322		1			
17.003-3-34		Bluemer, Dennis B.	25,000	32,500	32,500	32,500	0 322		1			1- 2- 7.21
17.003-3-37		Denney, Peter	2,500	2,500	2,500	2,500	0 314		1			
17.003-4-1.11		Kola, Harripersad	81,100	10,300	81,100	81,100	0 240		1			
17.003-4-1.12		Seaway Timber Harvesting Inc	62,100	62,100	62,100	62,100	0 322		1			
17.003-4-2.2		Wargo, Matthew J.	91,000	12,100	91,000	91,000	0 210		1			
17.003-4-2.11		Rusaw, Joanne	40,000	14,100	40,000	40,000	0 210		1			1- 40- 9.12
17.003-4-2.12		Ryan, Amanda	29,300	9,100	29,300	29,300	0 270		1			
17.003-4-3.1		Murphy, Kevin J.	99,500	15,300	99,500	99,500	0 210		1			
17.003-4-3.21		Stewart, Dawna M.	87,900	15,500	87,900	87,900	0 240		1			
17.003-4-4		Wright, Charlene A.	121,700	7,900	121,700	121,700	0 210		1			1-40-9.13
17.003-4-5.2		Saulle, Gregory	8,700	8,700	8,700	8,700	0 314		1			
17.003-4-6		Clare, Ermelinda R.	10,100	10,100	10,100	10,100	0 322		1			
17.003-4-7.1		Lisanti, Fred P.	24,700	18,200	24,700	24,700	0 270		1			
17.003-4-7.2		Ashlaw, Arnold	115,500	12,700	115,500	115,500	0 210		1			
17.003-4-8		Stewart, William L.	21,800	21,800	21,800	21,800	0 322		1			1- 40- 9.4
17.004-1-4.1		Love, Virgil J.	14,600	14,600	14,600	14,600	0 311		1			1- 19-15
17.004-1-4.2		Love, Melissa A.	111,000	25,000	111,000	111,000	0 270		1			
17.004-1-6		Finnin, Thomas J.	63,600	12,700	63,600	63,600	0 270		1			1- 10- 2
17.004-1-7.1		Kola, Harripersad	8,200	8,200	8,200	8,200	0 314		1			1- 40- 8.2
17.004-1-7.2		Finnin, Thomas	12,600	12,600	12,600	12,600	0 314		1			
17.004-1-8		Munson, Erwin O (LU)	105,400	66,100	105,400	105,400	42 112		1			1- 37- 5
17.004-1-9		Dishaw, Michael	50,400	11,900	50,400	50,400	0 210		1			1- 72-13
17.004-1-11		Euto, Bruce E.	66,500	12,900	66,500	66,500	0 210		1			1- 13- 3
17.004-1-12		Vaccani, Marcos S.	24,000	24,000	24,000	24,000	0 322		1			1- 63-10.2
17.004-1-13		Topa, Toby J.	138,300	13,800	138,300	138,300	0 210		1			9-999-227
17.004-1-14		Sienkiewicz, Robert (Estate)	57,800	12,200	57,800	57,800	0 270		1			1- 72- 7
17.004-1-15		Sienkiewicz, William	56,500	8,200	56,500	56,500	0 210		1			1- 63- 8
17.004-1-16		Sienkiewicz, Alexander	61,300	6,300	61,300	61,300	0 210		1			1- 63- 9
17.004-1-17		Sienkiewicz, Alexander	3,500	3,500	3,500	3,500	0 314		1			1- 48- 9
<b>Page Totals</b>		<b>Parcels</b>	37	1,968,400	582,400	1,975,900						

School District	405801	Massena 1	2014	-----	2015	-----	Res Prp	O	R	T	Account Nbr	
Parcel Id		Name	Total Av	Land Av	Total Av	Total Av	Pct Cls	C	S	S	C	
17.004-1-18		Ward (Estate), Lyle	17,600	17,600	17,600	17,600	0 105		1			1-31-15.1
17.004-1-19		Perry, Francis J. Sr.	38,600	14,800	38,600	38,600	80 270		1			1- 1-11
17.004-1-20		Weegr, Richard E. Jr.	18,200	18,200	18,200	18,200	0 323		1			1- 9-14
17.004-1-23.1		Eldridge Revocabl Living Trust	7,300	7,300	7,300	7,300	0 322		1			1- 73- 5.2
17.004-1-25.1		Eldridge, Galon L.	79,300	16,000	79,300	79,300	90 210		1			1- 73- 5.1
17.004-1-26		Williams, Mark & Etal	26,000	26,000	26,000	26,000	0 323		1			1- 6-12.2
17.004-1-28		Ng, Tik Hong	30,800	30,800	30,800	30,800	0 323		1			1- 20- 6
17.004-1-29.11		Williams, Mark L & Etal	13,200	13,200	13,200	13,200	0 270		1			1- 40- 8.1
17.004-1-29.12		Neault, Joseph A. Jr.	77,700	11,600	77,700	77,700	0 270		1			
17.004-1-30		Cartier, Denise L.	41,800	11,800	41,800	41,800	0 270		1			1- 40- 9.3
17.004-1-31		Planty, Jarvis	30,200	21,800	30,200	30,200	0 270		1			1- 47- 8.12
17.004-1-34		Yelle, David J.	10,200	10,200	10,200	10,200	0 314		1			
17.004-1-35		Huang, Junming	5,200	5,200	5,200	5,200	0 323		1			1- 4- 8.12
17.004-1-36		Matthews, Allison A.	5,200	5,200	5,200	5,200	0 322		1			1- 40- 8.13
17.004-1-37		Bryant, Buster	10,100	10,100	10,100	10,100	0 322		1			1- 40- 8.14
17.004-1-38		Huang, Junming	2,600	2,600	2,600	2,600	0 323		1			
17.004-1-45		Ward, Lyle (Estate)	17,500	12,700	17,500	17,500	0 240		1			1- 47- 2
17.004-1-46		Yelle, David (Etal)	8,400	8,400	8,400	8,400	0 322		1			
17.004-1-49		Dishaw, Michael J.	5,000	5,000	5,000	5,000	0 311		1			
17.004-3-1.2		King, General Lee III.	10,200	10,200	10,200	10,200	0 311		1			
17.004-3-1.3		Billhardt, Mason T.	9,600	9,600	9,600	9,600	0 311		1			
17.004-3-2.1		Billhardt, Mason T.	21,600	21,600	21,600	21,600	0 323		1			1- 40- 8.41
17.004-3-3		Eckert, Mark	10,200	10,200	10,200	10,200	0 314		1			1- 40- 8.42
17.004-3-4		Godzieba, John B.	16,500	16,500	16,500	16,500	0 323		1			1- 40- 8.43
17.004-3-5		Rounds, Ricky H.	66,300	14,400	68,300	68,300	0 210		1			1- 40- 8.44
17.004-3-6		Langevin, Debra L.	52,200	11,800	52,200	52,200	0 210		1			1- 40- 8.45
17.004-3-7		Montena, Wade	10,300	10,300	10,300	10,300	0 323		1			1- 40- 8.46
17.004-3-8		Barry, Philip	10,200	10,200	10,200	10,200	0 323		1			1- 40- 8.47
17.004-3-9		King, General Lee III.	10,200	10,200	10,200	10,200	0 314		1			1- 40- 8.3
17.004-3-11		Munson, Bruce	7,000	7,000	7,000	7,000	0 323		1			1- 40- 8.48
17.004-3-12		Monroe, Barry E.	47,600	16,000	47,600	47,600	0 270		1			1- 40- 8.49
17.004-3-16.1		Alama, Rogelio	23,300	23,300	23,300	23,300	0 323		1			1- 40- 8.41
17.004-3-16.2		Wattie, Brenda E.	31,200	12,300	31,200	31,200	0 270		1			
17.004-3-17		Matthews, Allison A.	69,700	12,300	69,700	69,700	0 270		1			1-40- 8.21
17.004-3-18		Munson, Bruce	2,700	2,700	2,700	2,700	0 314		1			1-40-8.62
17.004-3-19		Munson, Bruce	57,600	11,600	57,600	57,600	0 210		1			1- 40- 8.22
17.004-3-20		Stowell, Craig E.	37,200	12,600	37,200	37,200	0 270		1			1-40-8.8

<b>Page Totals</b>	<b>Parcels</b>	37	938,500	471,300	940,500						
--------------------	----------------	----	---------	---------	---------	--	--	--	--	--	--

School District	405801	Massena 1	2014	-----	2015	-----	Res Prp	O	R	T	Account Nbr
Parcel Id		Name	Total Av	Land Av	Total Av	Total Av	Pct Cls	C	S	S	C
18.001-1-1.1		Newtown, Leslie J. Jr.	34,200	14,200	34,200	34,200	0 210	W	1		1- 51- 4
18.001-1-1.2		Miner, Patricia A.	5,800	5,300	5,800	5,800	0 312		1		
18.001-1-1.3		Newtown, Leslie J. Sr.	22,900	10,400	22,900	22,900	0 270		1		
18.001-1-1.5		Lyons, Barbara J.	59,000	8,300	59,000	59,000	0 270		1		
18.001-2-39		Quinell, William D Jr. (LU)	3,900	3,900	3,900	3,900	0 323	W	1		1- 57- 6
18.001-3-2		Parker, Ralph	104,000	26,600	104,000	104,000	0 240	W	1		1- 53-14
18.001-3-3		Parker, Ralph E.	3,000	3,000	3,000	3,000	0 314		1		
18.001-3-4		Southwick, Leland	84,800	6,900	84,800	84,800	0 210		1		1- 26- 1.2
18.001-3-5		Barron, William V.	77,800	8,300	77,800	77,800	0 210		1		1- 10-18
18.001-3-6		Currier, Clarence	65,000	13,600	65,000	65,000	0 210	W	1		1- 25-14
18.001-3-7		Eggleston, Elaine H.	39,900	12,700	39,900	39,900	0 210	W	1		1- 41-15
18.001-3-8		Mittiga, Jeffrey	77,000	12,000	77,000	77,000	0 210	W	1		1- 57- 3
18.001-3-9		Kuttruff, Jeremy Carl	47,300	16,700	47,300	47,300	0 210	W	1		1- 48-12
18.001-3-10		Craft, Dondi C.	8,500	8,500	8,500	8,500	0 314	W	1		1- 51- 3
18.001-3-11		Craft, Dondi	95,100	33,600	95,100	95,100	0 240	W	1		1- 53-11
18.001-3-12		McDonald, Christopher	77,800	13,900	77,800	77,800	0 210	W	1		1- 58- 2
18.001-3-13		Clemmo, David	30,500	30,500	30,500	30,500	0 910	W	1		1- 65- 3
18.001-3-14		Pinto, Steven J.	64,200	64,200	64,200	64,200	0 323		1		1- 26-15
18.003-1-25		New York State Reforestation	10,100	10,100	10,100	10,100	0 941		3		1390001
25.001-3-17		New York State Reforestation	4,900	4,900	4,900	4,900	0 941		3		1440002
26.001-1-23		New York State Reforestation	7,200	7,200	7,200	7,200	0 941		3		1550002
26.003-1-3		New York State Reforestation	10,000	10,000	10,000	10,000	0 941		3		1560001
320.000-6		New York State Transition Asmt	0	0	290	290	0 993		3		
320.000-07		New York State Transition Asmt	0	0	0	0	0 993		3		
555.008-1-4		Verizon New York Inc	15,442	0	14,083	14,083	0 866		5		5- 76- 4
555.009-1-4.1		Niagara Mohawk Power Corp	112,060	0	117,147	117,147	0 861		5	R	5- 76-17.1
620.000-9999-127.480/1882		Town of Massena	357,592	0	357,592	357,592	0 884		6		6- 75- 5.3
620.000-9999-132.350/1882		Niagara Mohawk Power Corp	186,264	0	186,264	186,264	0 884		6	R	6-75-5.34
620.000-9999-631.900/1882		Verizon New York Inc	19,866	0	19,866	19,866	0 836		6		6-75-3.2
<b>405801</b>	<b>Massena 1</b>	<b>Totals</b>	<b>Parcels</b>	245	11,846,674	4,120,500	12,279,192				
<b>Town Totals</b>		<b>Parcels</b>	245	11,846,674	4,120,500	12,279,192					
<b>Town Grand Totals</b>		<b>Parcels</b>	245	11,846,674	4,120,500	12,279,192					
<b>Page Totals</b>		<b>Parcels</b>	29	1,624,124	324,800	1,628,142					

School District	405801	Massena 1	2014	-----	2015	-----	Res Prp	O	R	T	Account Nbr
Parcel Id		Name	Total Av	Land Av	Total Av	Total Av	Pct Cls	C	S	C	
9.073-1-2		Farnsworth, Virgil V.	138,000	22,400	138,000	138,000	0 210		1		00205
9.073-1-3		Hulse, Daniel H.	93,700	21,400	93,700	93,700	0 210		1		00306
9.073-1-4		Armpriester, Ginger	156,200	21,400	156,200	156,200	0 210		1		1- 2-13
9.073-1-5		Bourdeau, Victor Gerald	70,400	21,400	70,400	70,400	0 210		1		1- 4- 7
9.073-1-6		Cameron, Shane M.	121,200	21,400	121,200	121,200	0 210		1		00212
9.073-1-7		Vazquez, Sue	99,900	21,400	99,900	99,900	0 210		1		00202
9.073-1-8		Charette Revocable Trust, Joseph R.	94,500	20,700	94,500	94,500	0 210		1		1- 2-11.2
9.073-1-9.1		Lim, Byung S.	168,100	22,400	168,100	168,100	0 210		1		1- 2-11.9
9.073-1-9.2		McMahon, Andrew	188,600	26,500	188,600	188,600	0 210		1		1- 2-11.92
9.073-1-10.2		Violi, Michael A.	179,700	23,300	179,700	179,700	0 210		1		
9.073-1-10.11		Laughman, Lisa M.	171,200	23,100	171,200	171,200	0 210		1		1- 2-11.41
9.073-1-10.12		Hyde, Audrey J.	192,000	23,300	192,000	192,000	0 210		1		1- 2-11.42
9.073-1-11.21		Hammill, George F.	167,500	24,000	167,500	167,500	0 210		1		1- 2-11.52
9.073-1-12.1		Tubbs, John C.	206,600	25,900	206,600	206,600	0 210		1		9-10-6
9.073-1-14.1		Darling, Dwaine P.	173,300	28,500	173,300	173,300	0 210		1		1- 2-11.20
9.073-1-15.11		Fahd, Charles F.	199,200	31,600	199,200	199,200	0 210		1		1- 2-11.19
9.073-1-18.1		Mailhot, Steven R.	188,200	20,600	188,200	188,200	0 210		1		1- 2-11.71
9.073-1-18.2		Kassian, Douglas E.	164,400	22,600	164,400	164,400	0 210		1		1- 2-11.72
9.073-1-18.3		Feeley, John R.	200,200	30,200	200,200	200,200	0 210		1		1- 2-11.8
9.073-1-19		Anderson, Scott M.	124,100	26,300	124,100	124,100	0 210		1		1- 2-11.12
9.073-1-20		MTSH Realty Massena, NY LLC	1,016,100	69,900	1,016,100	1,016,100	0 411		1		999-009
9.073-1-23.11		MTSH Realty Massena, NY LLC	508,000	77,800	508,000	508,000	0 411		1		1- 2-11.61
9.073-1-23.11/1		MTSH Realty Massena, NY LLC	169,300	20,650	169,300	169,300	0 411		1		
9.073-1-23.11/2		MTSH Realty Massena, NY LLC	677,400	61,400	677,400	677,400	0 411		1		
9.073-1-23.12		MTSH Realty Massena, NY LLC	677,400	77,550	677,400	677,400	0 411		1		
9.073-1-25		MTSH Realty Massena, NY LLC	677,400	55,600	677,400	677,400	0 411		1		1- 83-16 &
9.073-4-1.2		New Testament Church	1,383,650	71,320	1,383,650	1,383,650	0 620		8		
9.073-4-4		New Testament Church	52,850	52,850	52,850	52,850	0 330		8		1-49-8.1
9.073-4-5		New Testament Church	33,000	33,000	33,000	33,000	0 330		8		
9.073-4-6		Wolfe, John H. III.	220,000	33,900	190,000	190,000	0 210		1		
9.073-4-7		New Testament Church	34,850	34,850	34,850	34,850	0 330		8		
9.073-4-8		Ahlfeld, Timothy	113,900	18,800	125,900	125,900	0 210		1		
9.073-4-9		Parrott, Kathleen A.	98,800	27,800	98,800	98,800	0 210		1		
9.073-4-10		Fent, Mary M Irrev Trust	104,400	24,500	104,400	104,400	0 210		1		
9.073-5-1		Walbridge, Kevin J.	242,000	30,000	258,500	258,500	0 210		1		
9.073-5-3.11		Macaulay, Matthew J.	242,200	35,500	242,200	242,200	0 210		1		
9.073-5-5		Maginn, Richard E.	30,000	30,000	30,000	30,000	0 311		1		



School District	405801	Massena 1	2014	-----	2015	-----	Res Prp	O	R	T	Account Nbr
Parcel Id		Name	Total Av	Land Av	Total Av	Total Av	Pct Cls	C	S	C	
9.073-5-6.1		Frank, Joshua	210,000	42,000	210,000	210,000	0 210			1	
9.073-5-7		LeClerc, Francine	260,000	29,200	260,000	260,000	0 210			1	
9.073-5-8		Alfano, David C.	263,200	31,500	263,200	263,200	0 210			1	
9.073-5-9		Jhaveri, Neeranjana	273,600	31,200	273,600	273,600	0 210			1	1- 49- 8.2
9.073-6-2		Time Warner Cable Northeast	733,050	79,000	733,050	733,050	0 835			6	
9.073-6-4.1		Massena Memorial Hospital	908,850	75,000	908,850	908,850	0 642			1	
9.073-6-5.2		JJND Properties LLC	724,600	100,000	724,600	724,600	0 642			1	
9.073-6-5.11		Bakirtzian, Bedros	43,000	43,000	43,000	43,000	0 330			1	
9.073-6-5.12		Massena Memorial Hospital	1,000	1,000	1,000	1,000	0 642			8	
9.073-6-6.1		Coupal, Real C.	400,400	45,500	400,400	400,400	0 210			1	
9.073-7-1		Henning, Brian F.	233,600	37,100	233,600	233,600	0 210			1	
9.073-7-2		Rurak, Jennifer	183,300	31,000	183,300	183,300	0 210			1	
9.073-7-3		MTSH Realty Massena, NY LLC	15,900	15,900	15,900	15,900	0 330			1	
9.073-7-4		Murphy, Bryan K.	176,500	25,800	176,500	176,500	0 210			1	
9.073-7-5.1		Desai, Nimesh	215,600	26,500	215,600	215,600	0 210			1	
9.073-7-6.1		Eubank, Dean	231,000	26,100	231,000	231,000	0 210			1	
9.073-7-7		White, Justin D.	240,000	26,900	240,000	240,000	0 210			1	
9.073-7-8		Daye, Marwan Ahmed	267,000	25,700	267,000	267,000	0 210			1	
9.073-7-9		Trimboli, Michael J.	289,000	41,300	289,000	289,000	0 210			1	
9.073-7-10		Farley, Christopher J.	269,300	42,800	215,000	215,000	0 210			1	
9.073-7-11		Feeley, John	22,000	9,200	22,000	22,000	0 312			1	
9.073-7-12		Maurer, Kenneth J.	240,000	37,800	240,000	240,000	0 210			1	
9.073-7-13		Mock, David C.	322,500	37,800	322,500	322,500	0 210			1	
9.073-7-14		Bakirtzian, Bedros	388,700	38,900	388,700	388,700	0 210			1	
9.073-7-15		Schumpert, Terence D.	267,500	37,800	267,500	267,500	0 210			1	
9.073-7-16		Mariano, Rosalind S.	270,000	39,400	270,000	270,000	0 210			1	
9.073-7-17		Bessney, Patrick	285,000	26,100	285,000	285,000	0 210			1	
9.073-7-18		Millhausen, James M.	210,000	41,300	210,000	210,000	0 210			1	
9.073-7-19		LaMay-Neuerman, Eleanor	264,100	27,500	264,100	264,100	0 210			1	
9.073-7-20.1		Trimboli, Mona I.	275,200	29,700	275,200	275,200	0 210			1	
9.073-7-21.1		McDougall, Terry J.	250,000	25,900	250,000	250,000	0 210			1	
9.073-9-1		First Christian Church	199,250	34,350	199,250	199,250	0 620			8	8- 89-11
9.073-9-2		Bell, Timothy J.	88,400	21,400	88,400	88,400	0 210			1	9-3-14
9.073-9-3		Burnett, John S.	140,300	21,400	140,300	140,300	0 210			1	1- 1- 9
9.073-9-4		Baker, Stanley	120,000	21,400	120,000	120,000	0 210			1	00301
9.073-9-5		Nason, Carl E.	84,700	21,400	84,700	84,700	0 210			1	00201
9.073-9-6		Cameron, Thomas C.	99,200	21,400	99,200	99,200	0 210			1	00313
<b>Page Totals</b>		<b>Parcels</b>	37	9,465,750	1,269,250	9,411,450					

School District	405801	Massena 1	2014	-----	2015	-----	Res Prp	O	R	T	Account Nbr	
Parcel Id		Name	Total Av	Land Av	Total Av	Total Av	Pct Cls	C	S	S	C	
9.073-9-7		Prashaw, Lawrence I (LU)	72,800	21,400	72,800	72,800	0 210		1			00309
9.073-9-8		Premo, Constance L.	78,800	21,400	78,800	78,800	0 210		1			00404
9.073-9-9		Mapes, Robert J.	95,500	22,500	95,500	95,500	0 210		1			00401
9.073-9-10		Smith, Carolyn G.	174,200	33,100	174,200	174,200	0 210		1			00402
9.073-9-11		Debien, Gerald J.	219,800	42,200	219,800	219,800	0 210		1			1- 2-11.1
9.073-9-12		Soloman, William (LC)	162,000	24,000	162,000	162,000	0 210		1			1- 2-11.3
9.073-9-14		Chapman, Elisabeth J.	135,000	30,400	135,000	135,000	0 210		1			00105
9.073-9-15		Long, Timothy P.	113,500	28,300	113,500	113,500	0 210		1			1- 4- 6
9.073-9-16		Horsley, Shirley	84,900	20,800	84,900	84,900	0 210		1			00115
9.073-10-1		Ralston, Miriam L (LU)	81,000	22,200	81,000	81,000	0 210		1			00310
9.073-10-2		White, Brendan F.	130,000	21,100	130,000	130,000	0 210		1			00403
9.073-10-3		Maynard, Luc M.	127,100	21,100	127,100	127,100	0 210		1			00303
9.073-10-4		Dufresne, Leo	116,200	21,100	116,200	116,200	0 210		1			1- 2-11.21
9.073-10-5		Dufresne, Leo	20,400	20,400	20,400	20,400	0 311		1			
9.073-10-6		Elsner, Michael J.	180,000	30,600	180,000	180,000	0 210		1			9-9-3
9.073-10-7		Daye, Ann	228,900	30,600	228,900	228,900	0 210		1			9-9-4
9.073-10-8		Sheets, Timothy D.	150,300	22,000	150,300	150,300	0 210		1			9-9-13
9.073-10-9		Murphy, Daniel T.	190,100	22,400	190,100	190,100	0 210		1			
9.073-10-10		Dostie, Derek M.	146,800	22,400	146,800	146,800	0 210		1			
9.073-10-11		Esterline, Richard	143,900	26,500	143,900	143,900	0 210		1			
9.073-10-12		Morgan, Timothy C.	160,000	22,400	160,000	160,000	0 210		1			
9.073-10-13		Pelifian, Max H.	192,000	22,400	192,000	192,000	0 210		1			
9.073-10-14		Jenack, Donald G.	187,300	26,500	187,300	187,300	0 210		1			
9.073-10-15		Boyea, Michael V.	195,700	26,500	195,700	195,700	0 210		1			
9.073-10-16		Douglas, Kaye MD.	231,000	33,100	231,000	231,000	0 210		1			1- 10- 5
9.073-10-17		Bourdon, George	156,600	21,200	156,600	156,600	0 210		1			1- 85- 5
9.073-10-18		King, Michael	155,000	22,400	155,000	155,000	0 210		1			9-10-8
9.073-10-19		O'Connell, Robert J.	137,600	22,400	137,600	137,600	0 210		1			9-10-5
9.073-10-20		Baines, Leroy R.	165,400	22,400	165,400	165,400	0 210		1			1- 2-11.89
9.073-10-21		Kassian, Michael E.	188,800	22,400	188,800	188,800	0 210		1			
9.073-10-22		LaBarge, Troy J.	192,500	22,400	192,500	192,500	0 210		1			9-9-14
9.073-10-23		MacKenzie, Keith D.	187,000	22,400	187,000	187,000	0 210		1			1- 2-11.16
9.073-10-24		Mauch, George B.	192,300	22,400	192,300	192,300	0 210		1			
9.073-10-25		Welsch, William M.	192,500	26,500	192,500	192,500	0 210		1			
9.073-10-26		Sontag, Mary G.	183,900	26,500	183,900	183,900	0 210		1			
9.073-10-27		Gramuglia, Thomas	215,900	25,900	215,900	215,900	0 210		1			
9.074-11-1		Rockhill, Corbin	60,000	26,600	60,000	60,000	0 210		1			00113
<b>Page Totals</b>		<b>Parcels</b>	37	5,644,700	918,900	5,644,700						

School District	405801	Massena 1	2014	-----	2015	-----	Res Prp	O	R	T	Account Nbr	
Parcel Id		Name	Total Av	Land Av	Total Av	Total Av	Pct Cls	C	S	S	C	
9.074-11-2		Agati, Joyce	104,300	21,500	104,300	104,300	0 210		1			00102
9.074-11-3		Villnave Estate, Carol L.	71,000	21,500	71,000	71,000	0 210		1			00311
9.074-11-4		Engstrom, Kathleen A.	74,300	21,500	74,300	74,300	0 210		1			00107
9.074-11-5.1		LaGarry, Philip A.	83,400	21,500	83,400	83,400	0 210		1			00204
9.074-11-5.2		Blanchard, Justin A.	100	100	100	100	0 311		1			
9.074-11-6		St. Amand, Philip W.	86,800	21,500	86,800	86,800	0 210		1			00101
9.074-11-7		Kuppek, Stefan	74,400	21,500	76,700	76,700	0 210		1			00106
9.074-11-8		Burnham, Randall S.	79,400	21,500	79,400	79,400	0 210		1			00206
9.074-11-9		Murphy, Thomas B.	100,000	21,700	100,000	100,000	0 210		1			00103
9.074-11-10		Dix, Dale	109,600	21,500	109,600	109,600	0 210		1			00104
9.074-11-11		Sucese, Roger	73,000	21,500	73,000	73,000	0 210		1			00112
9.074-11-12		Simms, Joseph L. Jr.	80,000	21,500	80,000	80,000	0 210		1			00214
9.074-11-13		Fregoe, Guy	71,400	21,600	76,300	76,300	0 210		1			00114
9.074-11-14		Sanford, Barbara	83,900	20,900	83,900	83,900	0 210		1			1- 2- 7
9.074-11-15		Holmes, Cheryl A.	69,800	20,900	69,800	69,800	0 210		1			00108
9.074-11-16		Szarka, Thomas	69,800	20,900	69,800	69,800	0 210		1			00405
9.074-11-17		Perras Realty Inc	20,600	20,600	20,600	20,600	0 311		1			1- 20- 1
9.074-11-18		Phillips, Rosemarie S.	89,000	20,800	89,000	89,000	0 210		1			00315
9.074-11-19		Brown, Edward A.	87,000	20,900	87,000	87,000	0 210		1			00312
9.074-11-20		Diagostino, Anthony J.	74,400	21,100	74,400	74,400	0 210		1			00302
9.074-11-21		Rothwell, Brenda	76,000	21,100	76,000	76,000	0 210		1			00408
9.074-11-22		LaPointe, Gregory D.	71,900	21,100	71,900	71,900	0 210		1			00215
9.074-11-23		Hall, Herbert G.	68,500	21,100	68,500	68,500	0 210		1			00111
9.074-11-24		Marsh, Loralee A.	71,600	21,100	71,600	71,600	0 210		1			00110
9.074-11-25		Clark, Lee A.	79,200	21,100	79,200	79,200	0 210		1			00305
9.074-11-26.1		Norris, Richard A.	163,800	27,900	163,800	163,800	0 210		1			1- 2- 3.1
9.074-11-26.2		Christopher, Carla M.	170,800	19,800	170,800	170,800	0 210		1			1- 2- 3.2
9.074-11-39.1		Brandt, Peter C.	154,000	22,000	154,000	154,000	0 210		1			9-19-10
9.074-11-39.2		Allen, Jeffery L.	166,100	21,700	166,100	166,100	0 210		1			9-9-11
9.074-11-43.1		Murray, Warren K.	150,000	22,000	150,000	150,000	0 210		1			9-999-12
9.074-11-49		Edwards, Brian J.	161,000	22,400	161,000	161,000	0 210		1			9-9-6
9.074-11-50		Paquette, Justin R.	182,000	22,400	182,000	182,000	0 210		1			9-9-7
9.074-11-51		Fent, William B.	182,000	22,400	182,000	182,000	0 210		1			9-9-8
9.074-11-52		Perez, Joel	154,700	16,200	154,700	154,700	0 210		1			9-9-9
9.074-11-53		Village of Massena	13,500	13,500	13,500	13,500	0 311		8			8- 20- 7
9.074-11-55		Perras Realty Inc	19,800	19,800	19,800	19,800	0 311		1			9-20-2
9.074-11-56		Slack, Jeffrey P.	168,500	22,200	168,500	168,500	0 210		1			1- 2-11.90
<b>Page Totals</b>		<b>Parcels</b>	37	3,555,600	762,300	3,562,800						

School District	405801	Massena 1	2014		-----	2015	-----	Res Prp	O	R	T	Account Nbr
Parcel Id		Name	Total Av	Land Av		Total Av	Pct Cls	C	S	S	C	
9.074-11-57		LePage, Richard J.	177,800	23,400		177,800	0 210				1	
9.081-1-1.11		Heritage Homes Inc	116,500	116,500		116,500	0 322				1	1-49-8.11
9.081-1-4		Tyo, Jeffrey	188,900	26,500		188,900	0 210				1	
9.081-1-5		Flynn, Michael A.	162,500	23,900		162,500	0 210				1	
9.082-1-3		Perras Realty Inc	18,700	18,700		18,700	0 311				1	
9.082-1-5		Perras Realty Co Inc	18,700	18,700		18,700	0 311				1	9-20-4
9.082-1-6		Smith, Susan M.	130,000	23,900		130,000	0 210				1	
9.082-1-8.1		Merchant, Sandra L.	162,000	23,900		162,000	0 210				1	
9.082-1-15		Massena Central School	85,700	85,700		85,700	0 311				8	
555.007-17-1		Time Warner - North Region	34,692	0		31,366	0 869				5	5-99-99
555.008-17-1		Verizon New York Inc	11,532	0		9,747	0 866				5	5-5-1
555.012-17-1		St Lawrence Gas Co	59,774	0		54,947	0 861				5	00503
652.001-9999-127.480/1881		Town of Massena	216,834	0		216,834	0 884				6	9-999-99
652.001-9999-631.900/1881		Verizon New York Inc	2,020	0		2,020	0 836				6	6- 99- 9
<b>405801</b>	<b>Massena 1</b>	<b>Totals</b>	<b>Parcels</b>	162	29,429,952	4,545,470	29,371,414					
<b>Village Totals</b>		<b>Parcels</b>	162	29,429,952	4,545,470	29,371,414						

School District	405801	Massena 1	2014	-----	2015	-----	Res Prp	O	R	T	Account Nbr
Parcel Id		Name	Total Av	Land Av	Total Av	Total Av	Pct Cls	C	S	S	C
3.004-1-1		New York State Power Authority	4,276,200	4,276,200	4,276,200	4,276,200	0 322	W	8		
8.002-1-1.11		Stickney, Diane M.	157,500	31,800	157,500	157,500	0 210		1		1- 30-14
8.002-1-2		Laughman, Wade A.	78,500	26,000	78,500	78,500	0 210		1		1- 18- 6
8.002-1-3		Power, Michael J.	1,400	1,400	1,400	1,400	0 322		1		1- 49-15
8.002-1-4.2		Hawes, Michael D.	182,600	40,000	182,600	182,600	0 210		1		1- 48- 7.3
8.002-1-4.11		Smith, Rosalie K.	208,100	41,500	208,100	208,100	0 210		1		1- 48- 7.21
8.002-1-4.12		Sullivan, Bert J.	165,100	40,200	165,100	165,100	0 210		1		1- 48- 7.22
8.002-1-5		Drinkwine, William (LU)	125,300	38,400	125,300	125,300	0 210		1		1- 48- 7.1
8.002-1-6.211		Pavlik, David	169,500	42,800	169,500	169,500	0 210		1		1- 70- 9.2
8.002-1-7.11		Clopman, Rose	88,000	39,800	88,000	88,000	0 210		1		1- 41- 8
8.002-1-7.12		Catapano, Frank III.	221,900	39,800	221,900	221,900	0 210		1		
8.002-1-8.1		Basilone, Jose	131,300	11,400	131,300	131,300	0 210		1		1- 26-10
8.002-1-9.1		Cusworth, Edward	101,700	26,500	101,700	101,700	99 312		1		1- 58- 3
8.002-1-10		Siddon, Loren	93,600	12,400	93,600	93,600	0 210		1		1- 17-13
8.002-1-11.1		Siddon, Loren	16,800	16,800	16,800	16,800	0 322		1		1- 17-12. 1
8.002-1-11.2		Willson, Thomas J.	87,200	12,100	87,200	87,200	0 210		1		1- 17-12. 2
8.002-1-12.1		Casselmann, Matthew J.	110,000	29,900	110,000	110,000	0 210		1		1- 18- 1
8.002-1-14.1		Puente, Joseph R. III.	138,100	28,600	138,100	138,100	0 210		1		1- 72- 4
8.002-1-15		Engle, Ulrica Christina	75,900	24,100	75,900	75,900	0 210		1		1- 79-13
8.002-1-16		Hilyard, Scott E.	78,900	24,100	78,900	78,900	0 270		1		1- 15-14
8.002-1-17.1		Power, Irene W (LU)	92,200	55,700	92,200	92,200	0 210		1		1- 58- 5
8.002-1-35.111		Laramay, Marcella	337,200	89,800	337,200	337,200	20 415		1		1- 24-15
8.002-1-38		Power, Irene (LU)	1,000	1,000	1,000	1,000	0 322		1		1- 54- 2
8.002-1-40.121		McGrath, Paul J.	164,700	42,700	164,700	164,700	0 210		1		
8.002-1-42		Power, Michael J.	1,000	1,000	1,000	1,000	0 314		1		1- 21-12.2
8.002-1-43.1		Highland Waterfowlers LLC	70,500	31,900	70,500	70,500	0 312		1		1-190-1
8.002-1-44		Castleman, Marilyn (Estate)	108,200	38,800	108,200	108,200	0 210		1		1-48-7.21
8.002-1-48		Cross, Gordon Robert	53,400	26,200	53,400	53,400	0 210		1		1- 74- 5.2
8.002-1-50.12		Rupert, James R.	5,000	5,000	5,000	5,000	0 311		1		
8.002-1-50.111		Gladding, Lindsey R.	64,300	22,300	64,300	64,300	0 270		1		1- 74- 5.7
8.002-1-51		Town of Louisville	2,443,200	2,443,200	2,443,200	2,443,200	0 311	W	8		
8.002-1-52		Casey, Daniel J.	203,400	49,000	203,400	203,400	0 210		1		1- 70- 9.1
8.002-2-5		Legault, Larry R.	307,300	21,400	307,300	307,300	20 411		1		1- 46- 4
8.002-2-49.111		Legault, Larry	8,400	8,400	8,400	8,400	0 322		1		
8.002-2-51		D'ariento, Nathan J.	148,800	24,900	148,800	148,800	0 210		1		1- 52-14
8.002-2-52		D'ariento, Nathan J.	6,400	6,400	6,400	6,400	0 314		1		1- 52-15
8.002-3-1		Lake St Law Yacht Club Inc	69,900	39,600	69,900	69,900	0 570	W	1		1- 42-11

School District	405801	Massena 1	2014	-----	2015	-----	Res Prp	O	R	T	Account Nbr
Parcel Id		Name	Total Av	Land Av	Total Av	Total Av	Pct Cls	C	S	C	
8.003-1-2		New York State Power Authority	4,492,200	4,492,200	4,492,200	4,492,200	0 971	W	8		8- 88- 8
8.003-2-1		New York State DEC	10,400	10,400	10,400	10,400	0 910		8		1- 21-14
8.003-3-1.2		New York State Power Authority	11,600	11,600	11,600	11,600	0 311		8		
8.003-3-1.11		LeCuyer, Michael L.	158,200	27,100	158,200	158,200	0 210		1		1- 32- 9.3
8.003-3-1.12		Girard, Daniel	83,000	21,200	83,000	83,000	0 270		1		
8.004-1-13		Operation Grateful Nation	411,100	173,600	411,100	411,100	0 210	W	8		1- 34-15
8.004-1-14.1		LaShomb, Bernard A.	93,400	24,500	93,400	93,400	0 210		1		1- 34-14
8.004-1-17.21		Purser, Raymond P.	160,000	30,000	160,000	160,000	0 210		1		
8.004-1-17.31		Pike, Kenneth G.	110,500	36,400	110,500	110,500	0 210		1		
8.004-1-17.111		Marion, Gerald J.	144,000	31,300	144,000	144,000	0 210		1		1- 20- 7
8.004-1-17.121		Laba, Jeffrey	105,500	31,300	105,500	105,500	0 210		1		
8.004-1-18.1		Charleston, Wayne	189,200	51,800	189,200	189,200	0 210		1		1- 64-12
8.004-1-19.11		Casey, James H.	111,700	19,200	111,700	111,700	0 210		1		1- 11-13.1
8.004-1-20.2		McGrath, Donald	81,600	12,200	81,600	81,600	0 210		1		1- 64-11.2
8.004-1-20.12		Duncan, Donald W.	112,900	12,800	112,900	112,900	0 210		1		
8.004-1-21.12		Lakins, Tammy L.	27,500	27,500	27,500	27,500	0 311		1		
8.004-1-21.111		Prentice, Shannon J.	132,400	27,100	132,400	132,400	0 210		1		1- 34-13
8.004-1-21.112		Haley, Patrick	9,700	9,700	9,700	9,700	0 910		1		
8.004-1-22.1		Curran, Patrick J.	17,700	17,700	17,700	17,700	0 120		1		1- 71- 1.1
8.004-1-22.2		Sutter, David J.	195,000	15,400	195,000	195,000	0 210		1		
8.004-1-24.1		Seaway Timber Harvesting Inc	17,200	17,200	17,200	17,200	0 311		1		1- 60-13
8.004-1-24.2		Follett, Steven P.	56,800	15,200	56,800	56,800	0 270		1		
8.004-1-25		Curran, Timothy	211,600	48,500	211,600	211,600	0 113		1		1- 59- 9
8.004-1-26		Rogers, Melodie L.	55,100	12,200	55,100	55,100	0 210		1		1- 67- 3
8.004-1-27.1		Curran, Timothy J.	7,000	7,000	7,000	7,000	0 910		1		1- 55-10
8.004-1-27.2		Dow, Mark G.	47,300	11,500	47,300	47,300	0 210		1		
8.004-1-28		Tutoli, Valerie E.	27,200	9,200	27,200	27,200	0 270		1		1- 42- 6
8.004-1-29		Hughes, Sally A.	58,900	9,200	58,900	58,900	0 210		1		1- 63- 4
8.004-1-30		Maxwell, William	89,200	9,200	89,200	89,200	0 210		1		1- 50- 8
8.004-1-31		Maxwell, Martin E.	82,700	11,100	82,700	82,700	0 210		1		1- 50-13
8.004-1-32		Henophy, Deborah Jo	54,300	10,100	54,300	54,300	0 270		1		1- 37- 6
8.004-1-33		Bestor, Paul Lloyd	77,300	9,200	77,300	77,300	0 210		1		1- 12- 1
8.004-1-34		Smith, Melanie A.	52,000	8,400	52,000	52,000	0 210		1		1- 30-15
8.004-1-35		Bender, Carl R.	91,600	38,000	91,600	91,600	0 240		1		1- 17-10
8.004-1-36.21		Girard, Barbara	86,700	11,900	86,700	86,700	0 210		1		1- 38- 5.2
8.004-1-36.111		Girard, Carl	69,100	37,800	69,100	69,100	0 240		1		1- 38- 5.1
8.004-1-36.112		Girard, Linda A.	84,100	11,200	84,100	84,100	0 270		1		

School District	405801	Massena 1	2014	-----	2015	-----	Res Prp	O	R	T	Account Nbr
Parcel Id		Name	Total Av	Land Av	Total Av	Pct Cls	C	S	S	C	
8.004-1-37.11		Girard, Cynthia	95,300	50,300	95,300	0 240				1	1- 32- 9.11
8.004-1-38		Henophy, William G Sr (LU)	1,500	1,500	1,500	0 322				1	1- 37- 9
8.004-1-39.1		Henophy, William G Sr (LU)	112,500	14,600	112,500	0 210				1	1- 37- 8
8.004-1-48		Curran, Timothy J.	430,000	63,000	430,000	0 113				1	1- 79- 8
8.004-1-50.11		Pike, Geraldine (LU)	120,900	30,900	120,900	0 210				1	
8.004-1-50.21		Baublitz, Kimberly	220,100	39,200	220,100	0 210				1	
8.004-1-54.1		Town of Louisville	2,170,000	2,170,000	2,170,000	0 322	W			8	
8.004-1-55		Carney, Rodney K.	102,200	35,000	102,200	0 455				1	
8.004-1-60		Power Authority State of NY	125,100	125,100	125,100	0 311	W			8	
8.004-2-1		Seeber, Brian D.	137,800	12,300	137,800	0 210				1	1- 31- 3
8.004-2-2		Fitzgerald, Richard J (LU)	80,300	13,300	80,300	0 210				1	1- 30-13.12
8.004-2-3.1		Valade, Francis	82,600	13,500	87,600	0 210				1	1- 68- 5
8.004-2-4.12		Hallam, Kenneth W.	75,000	19,700	75,000	0 270				1	
8.004-2-4.112		Delisle, Jay A.	21,000	35,000	263,700	0 210				1	
8.004-2-6		Fregoe, Joan M.	1,000	1,000	1,000	0 323				1	1- 33- 1. 1
8.004-2-7		Davis, Leona	3,000	3,000	3,000	0 322				1	1- 30-13.2
8.004-2-8.21		Mereau, John J.	50,000	14,000	50,000	0 312				1	1-35-13.2
8.004-2-9.12		Lachance, Lisa A.	76,300	18,200	76,300	0 210				1	
8.004-2-9.21		Dowdy, Larry A.	171,600	18,400	171,600	0 240				1	
8.004-2-9.22		Dowdy, Larry A.	10,000	10,000	10,000	0 314				1	
8.004-2-10		Seaway Timber Harvesting, Inc.	240,000	94,400	240,000	0 113				1	1- 79- 7
8.004-2-11		Paquette, Mark J.	62,200	11,500	62,200	0 210				1	1- 25- 8
8.004-2-12		Wells, David	28,000	10,400	28,000	0 210				1	1- 78-11
8.004-2-13		Kennedy, Jill E.	82,400	11,300	82,400	0 210				1	1- 39-15
* 8.004-2-14.1		Littlejohn, Catherine	55,000	6,600	55,000	0 210				1	1- 53-14.1
* 8.004-2-14.2		Littlejohn, Catherine	500	500	500	0 311				1	1- 53-14.2
8.004-2-14.11		Littlejohn, Catherine		7,100	55,500	0 210				1	1- 53-14.1
8.004-2-15		Page, Rene & Etal	40,800	6,600	40,800	0 210				1	1- 39-14
8.004-2-16		Roberts, William E.	58,100	11,400	58,100	0 210				1	1- 60-15
8.004-2-17.2		Roberts, William	2,200	2,200	2,200	0 311				1	1-53-11.2
8.004-2-17.11		Thomas, Gena P.	3,800	3,800	3,800	0 314				1	1- 53-11.1
8.004-2-17.12		Thomas, Gena P.	38,700	13,100	38,700	0 210				1	
8.004-2-18		Martin, Kathy (LU)	64,300	15,800	64,300	0 270				1	1- 36- 1
8.004-2-19		Page, Amy K.	55,000	15,100	55,000	0 210				1	1- 67-11
8.004-2-20.1		Matthews, Jeanna	3,100	3,100	3,100	0 314				1	1- 50- 4
8.004-2-21		Fregoe, Gerald F.	2,000	2,000	2,000	0 314				1	1- 33- 1.2
8.004-2-30		Laramay, Marcella	4,200	4,200	4,200	0 322				1	1- 72-12
<b>Page Totals</b>		<b>Parcels</b>	35	4,771,000	2,900,000	5,074,200					

School District	405801	Massena 1	2014	-----	2015	-----	Res Prp	O	R	T	Account Nbr
Parcel Id		Name	Total Av	Land Av	Total Av	Total Av	Pct Cls	C	S	S	C
8.004-2-31		Smith, Rosalie K.	1,000	1,000	1,000	1,000	0 322		1		
8.004-2-32.1		Boots, Charles	2,800	2,800	2,800	2,800	0 311		1		
8.004-2-32.2		McCallus, Jeff L.	77,100	17,600	77,100	77,100	0 270		1		
8.004-2-33		Pilgrim Holiness Church	144,400	45,000	144,400	144,400	0 620		8		
8.004-2-34		Harrington, Christian	5,000	5,000	5,000	5,000	0 314		1		
8.004-2-35.11		Simmons, Nicholas D.	120,000	34,600	120,000	120,000	0 210		1		1- 30-13.11
8.004-2-35.12		Fregoe, Joan	2,500	2,500	2,500	2,500	0 322		1		
8.004-2-36		Fregoe, Joan	3,400	3,400	3,400	3,400	0 120		1		
8.004-2-37		Fregoe, Joan M (LU)	141,900	36,200	141,900	141,900	0 210		1		
8.004-2-38		Seaway Timber Harvesting Inc	17,600	17,600	17,600	17,600	0 322		1		1- 24- 7
8.004-2-39		Baillargeon, DeWayne R.	90,400	17,500	90,400	90,400	0 210		1		
8.004-2-40		LaShomb, Jason W.	103,300	15,800	103,300	103,300	0 210		1		1- 12-11.2
8.004-3-1.2		Curran, Patrick J.	2,500	2,500	2,500	2,500	0 314		1		1- 33- 5.2
8.004-3-1.12		Curran, Michael	1,600	1,600	1,600	1,600	0 311		1		
8.004-3-1.13		Curran Logging Inc	3,100	3,100	3,100	3,100	0 311		1		1-33-5.13
8.004-3-2		New York State	34,500	34,500	34,500	34,500	0 311		8		
8.004-3-3		Bissonette, Donald T.	57,800	9,700	57,800	57,800	0 210		1		1- 9- 2
8.004-3-4		Seaway Timber Harvesting Inc	96,400	15,600	64,800	64,800	0 210		1		1- 28- 3
8.004-3-5		Tredo, Robert F.	90,900	13,100	90,900	90,900	0 210		1		1- 52-10
8.004-3-7.1		Curran Logging Inc	51,000	51,000	51,000	51,000	0 323	W	1		1- 71- 1.2
8.004-3-9		Krebs, Jack D.	76,500	9,200	76,500	76,500	0 210		1		1- 82- 4
8.004-3-10		Dumas, Allen L.	35,000	9,200	35,000	35,000	0 270		1		1- 61- 7
* 8.004-3-11.12		VanKennen, William	84,600	15,200	84,600	84,600	0 210		1		
8.004-3-11.121		VanKennen, William		18,400	87,800	87,800	0 210		1		
8.004-3-12		Fleury, Gisele	45,800	12,700	45,800	45,800	0 210		1		1- 24-13
8.004-3-13.1		Tessier, Michael A.	79,900	13,500	79,900	79,900	0 210		1		1- 57-12
8.004-3-14		Tucker, Allen B.	60,500	9,700	60,500	60,500	0 210		1		1- 45- 3
8.004-3-17.121		French, Monica	130,000	16,000	130,000	130,000	0 210		1		
8.004-3-18		Grant, Carl R Jr (LU)	57,200	12,600	57,200	57,200	0 210		1		1- 34- 3
8.004-3-19.1		Laffin, Gerald P.	146,800	15,700	146,800	146,800	0 210		1		1- 83-15. 1
8.004-3-19.2		Benham, Keith A.	95,900	15,300	95,900	95,900	0 210		1		1- 83-15. 2
8.004-3-20		LaValley Realty	82,500	28,300	82,500	82,500	0 447		1		1- 27- 6
8.004-3-21.1		Town of Louisville	111,400	29,700	111,400	111,400	0 651		8		8- 88- 9
8.004-3-22.11		Elliott , Charles W Jr (LU)	57,800	14,100	57,800	57,800	0 270		1		1- 34- 1.2
8.004-3-23		Bylow, Diane M.	49,200	11,800	49,200	49,200	0 270		1		1- 34- 1.3
8.004-3-24		Smith L B Inc	4,600	4,600	4,600	4,600	0 322		1		1- 68-15
8.004-3-25		Tresohlavy, Donald	64,300	17,800	64,300	64,300	0 210		1		1-34-1.1
<b>Page Totals</b>		<b>Parcels</b>	36	2,144,600	568,700	2,200,800					



School District	405801	Massena 1	2014	-----	2015	-----	Res Prp	O	R	T	Account Nbr
Parcel Id		Name	Total Av	Land Av	Total Av	Total Av	Pct Cls	C	S	C	
8.004-3-26		Seaway Timber Harvesting Inc	9,000	9,000	9,000	9,000	0 323	W	1		
* 8.004-3-27		Vankennen, William R.	3,200	3,200	3,200	3,200	0 323		1		
8.004-3-28.1		Town of Louisville	1,549,700	40,000	1,549,700	1,549,700	0 652		8		
8.004-3-28.2		Louisville Volunteer Fire Dept	550,000	41,900	550,000	550,000	0 662		8		
8.004-3-29		LaPrade, Billy	80,900	12,500	80,900	80,900	0 270		1		
8.004-3-30		French, Patrick J.	18,000	18,000	18,000	18,000	0 322		1		1- 59- 8
8.035-1-1		Power, David	70,400	10,200	88,400	88,400	0 210		1		1- 26- 9
8.035-1-2		Cichetti, Neil J	327,500	35,200	327,500	327,500	0 210		1		1- 54- 3
8.035-1-3		Reagan, Mark	77,700	21,300	77,700	77,700	0 210		1		1- 21- 4
8.035-1-4		Kennedy, James	74,400	15,800	74,400	74,400	0 210		1		1- 19- 9
8.035-1-5		Vallance, Arnold	77,000	16,800	77,000	77,000	0 210		1		1- 74-10
8.035-1-7		Page, Robert J.	81,000	15,800	81,000	81,000	0 210		1		1- 34-10
8.035-1-8		Cross, Douglas R.	72,600	20,200	72,600	72,600	0 210		1		1- 21- 9
8.035-1-9		Breitbeck, Kurt	1,000	1,000	1,000	1,000	0 311		1		
8.035-1-10		Cross, Gary R (LU)	66,900	10,800	66,900	66,900	0 210		1		1- 21- 3
8.035-1-11.1		Martin, Dorothy	75,500	18,100	75,500	75,500	0 210		1		1- 21- 5
8.035-1-12		Hanmer, Trudy J.	7,400	7,400	7,400	7,400	0 314		1		1- 35- 2
8.035-1-13.1		Ayotte, Judy L.	3,100	3,100	3,100	3,100	0 311		1		1- 47-12
8.035-1-13.2		Cassort, Melissa A.	32,400	7,200	32,400	32,400	0 210		1		
8.035-1-14		Maxwell, William J.	109,200	9,400	109,200	109,200	0 210		1		1- 25-14
8.035-1-16.1		Pelkey, Rodney	98,000	13,000	98,000	98,000	0 210		1		1- 62- 4
8.035-1-17		Roy, Margaret	8,500	8,500	8,500	8,500	0 314		1		
8.035-1-18		Power, Michael J.	70,300	12,600	70,300	70,300	0 210		1		
8.035-1-19		Breitbeck, Kurt T.	212,700	44,800	212,700	212,700	0 210		1		1- 33-10
8.035-1-20		Loomes, Adrian	147,200	55,500	147,200	147,200	0 210		1		
8.036-2-2		Smith, Taya	60,800	26,500	60,800	60,800	0 270		1		1- 56- 6
8.036-2-3.1		Coto, Connie M.	183,700	34,300	183,700	183,700	0 210		1		
8.036-2-5		Adams, Doris	88,800	25,000	88,800	88,800	0 210		1		1- 6- 2
8.036-2-6		Scully, Marcie	104,200	10,200	104,200	104,200	0 210		1		1- 19-15
8.036-2-7		Simpson, Carol L.	10,000	10,000	10,000	10,000	0 314		1		1- 13-10
8.036-2-8		Ducolon, William J.	52,900	11,600	52,900	52,900	0 210		1		1- 26-13
8.036-2-9		MacCuaig, William	113,200	20,600	113,200	113,200	0 210		1		1- 74- 5.3
8.036-2-11.1		Ducolon, Herbert (LU)	101,300	17,500	101,300	101,300	0 210		1		1- 890 4
8.036-2-12		Peterson, David R.	4,600	4,600	4,600	4,600	0 314		1		1- 57- 2
8.036-2-13.1		Lamb, John C.	2,000	2,000	2,000	2,000	0 314		1		1- 89- 1.3
8.036-2-14		Marolf, Mitchell	4,800	4,800	4,800	4,800	0 314		1		1- 65- 1
8.036-2-15		Marolf, Mitchell	76,300	9,700	76,300	76,300	0 210		1		1- 64- 6

School District	405801	Massena 1	2014	-----	2015	-----	Res Prp	O	R	T	Account Nbr	
Parcel Id		Name	Total Av	Land Av	Total Av	Total Av	Pct Cls	C	S	S	C	
8.036-2-16		Germano, Joyce	73,400	13,400	73,400	73,400	0 210		1			1- 31-15
8.036-2-17		Lamb, John	54,300	10,000	54,300	54,300	0 210		1			1- 17-14
8.036-2-18		Leffler, Scott J.	78,800	10,400	78,800	78,800	0 210		1			1- 51-11
8.036-2-19		Amo, Dary Jr.	88,000	12,800	88,000	88,000	0 210		1			1- 74- 5.2
8.036-2-20		Tuttle, Linda	46,300	9,900	46,300	46,300	0 210		1			1- 13- 9
8.036-2-21		Roy, Ronald J (LU)	49,800	8,500	49,800	49,800	0 210		1			1- 71- 5
8.036-2-22		Brothers, James	85,100	12,700	85,100	85,100	0 210		1			1- 15- 6
8.036-2-23.1		Siddon, Thomas L.	127,300	25,600	127,300	127,300	0 210		1			1- 89- 1.2
8.036-2-24		Robinson, Ronald L.	56,000	10,200	56,000	56,000	0 210		1			1- 40-11. 1
8.036-2-25		Martin, Barbara J.	63,600	9,200	63,600	63,600	0 210		1			1- 40-11.2
8.036-2-28		Chapman, Lynn P.	10,600	10,600	10,600	10,600	0 311		1			
8.036-2-29		Peterson, David R.	66,500	9,100	66,500	66,500	0 210		1			1- 57- 1
8.036-3-1		Clough, Molly E.	192,000	13,300	192,000	192,000	0 210		1			
8.036-3-2		LaBarge, Kenneth W.	186,300	22,100	186,300	186,300	0 210		1			
8.044-1-1		Casselmann, Rebecca L.	24,100	7,700	24,100	24,100	0 210		1			1- 26- 8
8.044-1-3.1		Tucker, Aubrey V (LU)	57,300	22,700	57,300	57,300	0 210		1			1- 74- 5.31
8.044-1-4		Kirkey, William D.	47,000	9,600	47,000	47,000	0 210		1			1- 46-14
8.044-1-5		Legault, Larry	11,600	11,600	11,600	11,600	0 311		1			
8.044-1-6		Ashley, Randy L.	63,600	9,600	63,600	63,600	0 210		1			1- 50- 7
8.044-1-7		Derouchie, Pauline E (LU)	86,100	10,200	86,100	86,100	0 210		1			1- 23-10.1
8.044-1-8.1		Clark, Jeffrey A.	87,000	12,300	87,000	87,000	0 210		1			1- 50-15
8.044-1-9.1		Hart, Regent J (LU)	70,500	13,700	70,500	70,500	0 270		1			1- 35- 7
8.044-1-10		Tyndall, Robert	50,200	9,600	50,200	50,200	0 270		1			1- 65-11
8.044-1-11.1		MacDonald, David	72,800	12,700	72,800	72,800	0 210		1			1- 60- 8
8.044-1-12		Marashain, Jessica L.	112,000	19,000	124,500	124,500	0 210		1			1- 17- 7
8.044-1-15.1		Green-Schneller, Kay (LU)	113,100	26,700	113,100	113,100	0 210		1			1- 74- 5.32
8.044-1-17		O'Shea, Brian	71,000	11,300	71,000	71,000	0 210		1			
8.044-1-18		Cole, Jason P.	74,800	12,800	74,800	74,800	0 210		1			1- 74- 5.33
8.044-1-19		Bell, Megan (LC)	68,000	11,000	68,000	68,000	0 210		1			1- 69- 8
8.044-1-20		Siddon, Barbara	109,900	13,000	109,900	109,900	0 210		1			1- 74- 5. 4
8.044-1-24		Chestnut, James R.	177,200	12,700	177,200	177,200	0 210		1			
8.044-1-25		Grose, David J.	180,200	14,300	180,200	180,200	0 210		1			
8.044-1-26		Thompson, Patrick	181,100	15,300	181,100	181,100	0 210		1			
8.044-1-27		Smith, James D.	185,500	13,300	185,500	185,500	0 210		1			
8.044-1-28		Saumier, Randall W.	214,900	14,000	214,900	214,900	0 210		1			
8.044-1-30		Laramay, Jerry	4,800	4,800	4,800	4,800	0 314		1			
8.044-1-31		Clark, Jeffrey A.	2,500	2,500	2,500	2,500	0 314		1			
<b>Page Totals</b>		<b>Parcels</b>	37	3,243,200	468,200	3,255,700						

School District	405801	Massena 1	2014	-----	2015	-----	Res Prp	O	R	T	Account Nbr
Parcel Id		Name	Total Av	Land Av	Total Av	Total Av	Pct Cls	C	S	S	C
8.044-3-1		Martin, Roger	52,600	15,000	52,600	52,600	0 210		1		1- 49- 3
8.044-3-2		MaCauley, Michael J.	66,000	9,600	66,000	66,000	0 210		1		1- 83-11
8.044-3-4		Trevino, Karen	45,600	9,600	45,600	45,600	0 210		1		1-42-1
8.044-3-5		Colby, Lorraine T (LU)	30,200	9,600	30,200	30,200	0 270		1		1- 19- 8
8.044-3-6		Rupert, James R.	90,000	9,600	93,790	93,790	0 210		1		1- 60- 3
8.044-3-7		Lakins, David (LU)	59,800	9,600	59,800	59,800	0 210		1		1- 42-12
* 8.047-1-1.1		Rakoce, Elmer (LU)	115,100	86,200	115,100	115,100	0 210	W	1		1- 60- 4
* 8.047-1-1.11		Rakoce, Elmer (LU)		86,200	115,100	115,100	0 210	W	1		1- 60- 4
* 8.047-1-1.12		Lenney, William J.		1	1	1	0 314		1		
8.047-1-1.111		Rakoce, Elmer (LU)		86,200	115,100	115,100	0 210	W	1		1- 60- 4
8.047-1-2.1		Rewbotham, Dickson F.	273,000	92,300	273,000	273,000	0 210	W	1		1- 16- 3
8.047-1-3		Besio, John H.	106,100	84,500	106,100	106,100	0 260	W	1		1- 41-12
8.047-1-4		Pellegrino , Patricia (LU)	199,400	109,100	199,400	199,400	0 210	W	1		1- 56- 9
8.047-1-5		Viskovich, Gill A & Ann J	94,000	75,900	94,000	94,000	0 260	W	1		1- 76-15
8.047-1-6.1		Garcia, James M.	189,000	91,400	189,000	189,000	0 210	W	1		1- 46- 3
8.047-1-7		LaVigne, Peter D.	104,200	85,100	104,200	104,200	0 260	W	1		1- 66- 4
8.047-1-8.1		Reitz, Connie L.	171,400	81,300	171,400	171,400	0 210	W	1		1- 46- 5
8.047-1-9.1		Wood, Charles W.	100,300	91,400	100,300	100,300	0 260	W	1		1- 81- 3
8.047-1-10		Boyce, James P.	134,200	97,500	134,200	134,200	0 210	W	1		1-41-15
8.047-1-11		Boyce, Pauline (LU)	113,700	97,500	113,700	113,700	0 260	W	1		1- 13- 7
8.047-1-12.1		Boyce, John Richard Jr.	304,900	95,700	304,900	304,900	0 210	W	1		1- 72- 1
* 8.047-1-13.1		Lenney, William J.	184,400	91,400	184,400	184,400	0 210	W	1		1- 24- 6
* 8.047-1-13.11		Lenney, William J.		91,400	184,400	184,400	0 210	W	1		1- 24- 6
* 8.047-1-13.12		Rakoce, Richard J.		1	1	1	0 314		1		
8.047-1-13.111		Lenney, William J.		91,400	184,400	184,400	0 210	W	1		1- 24- 6
8.047-1-14.1		Hazel, Scott	102,100	91,400	102,100	102,100	0 260	W	1		1- 61- 6
8.047-1-15.1		Schneider, Margery G.	287,000	82,800	287,000	287,000	0 210	W	1		1- 29- 6
8.047-1-20		Boyce, John R.	3,500	3,500	3,500	3,500	0 971	W	8		8- 88- 8
8.047-1-21		New York State Power Authority	2,400	2,400	2,400	2,400	0 971	W	8		8- 88- 8
8.047-1-24		New York State Power Authority	2,100	2,100	2,100	2,100	0 971	W	8		8- 88- 8
8.047-1-26		New York State Power Authority	2,000	2,000	2,000	2,000	0 971	W	8		8- 88- 8
8.047-1-27		New York State Power Authority	8,800	8,800	8,800	8,800	0 971	W	8		8- 88- 8
8.047-1-28		Besio, John H.	2,000	2,000	2,000	2,000	0 971	W	1		8- 88- 8
8.047-1-33		Mereau, Susan M.	437,300	78,000	437,300	437,300	0 210	W	1		1- 8-13
8.047-1-34		Hitsman, Ricky G.	134,200	73,600	134,200	134,200	0 260	W	1		1- 43- 7
8.047-2-1		Casselmann, Rebecca L.	130,000	64,400	130,000	130,000	0 260	W	1		1- 27- 8
8.047-2-2.11		Moroney Family Irrevoc Trust	129,800	112,700	129,800	129,800	0 260	W	1		1- 52-12
<b>Page Totals</b>		<b>Parcels</b>	31	3,375,600	1,766,000	3,678,890					

School District	405801	Massena 1	2014	-----	2015	-----	Res Prp	O	R	T	Account Nbr
Parcel Id		Name	Total Av	Land Av	Total Av	Total Av	Pct Cls	C	S	S	C
8.047-2-3.1		Frary, David A.	349,600	74,900	349,600	349,600	0 210	W	1		1- 20- 2
8.047-2-4.1		Frary, David A.	130,000	83,200	130,000	130,000	0 260	W	1		1- 48- 3
8.047-2-5		New York State Power Authority	124,600	124,600	124,600	124,600	0 311	W	8		
8.047-2-6		Durant, Charles E.	141,600	78,500	141,600	141,600	0 210	W	1		1- 61-11
8.047-2-7.1		Hewey, Eowyn	115,500	94,900	115,500	115,500	0 260	W	1		1- 65-15
8.047-2-8.1		Davis, Charles	167,800	116,400	167,800	167,800	0 210	W	1		1- 55-14
8.047-2-9		Salamon, Lorraine	215,000	79,000	215,000	215,000	0 210	W	1		1- 65- 5
8.047-2-12		New York State Power Authority	1,700	1,700	1,700	1,700	0 971	W	8		8- 88- 8
8.047-2-16		New York State Power Authority	2,300	2,300	2,300	2,300	0 971	W	8		8- 88- 8
8.047-2-17		New York State Power Authority	3,000	3,000	3,000	3,000	0 971	W	8		8- 88- 8
8.047-2-20		Cameron, Charles D.	300,000	78,500	300,000	300,000	0 210	W	1		1- 59-14
8.047-2-21		Squires, Sandra C.	163,600	68,900	163,600	163,600	0 210	W	1		1- 68-11
8.047-3-1.1		Gabri, Phillip G.	155,300	80,500	155,300	155,300	0 210	W	1		1- 50-14
8.047-3-2.111		Hurlbut, Michael R.	199,800	110,900	203,600	203,600	0 210	W	1		1- 27- 5
8.047-3-2.112		Gabri, Philip	5,000	5,000	5,000	5,000	0 311		1		
8.047-3-3.1		Fairbanks, Mary Jo	213,600	79,500	213,600	213,600	0 210	W	1		1- 76- 8
8.047-3-4		New York State Power Authority	79,800	79,800	79,800	79,800	0 311	W	8		
8.047-3-5.1		Mailhot Family Trust	393,700	76,700	393,700	393,700	0 210	W	1		1- 76- 7
8.047-3-6		New York State Power Authority	113,700	113,700	113,700	113,700	0 311	W	8		
8.047-3-7		Tyo, Susan C.	165,200	84,600	165,200	165,200	90 312	W	1		1- 30- 5
8.047-3-8		Cecot, Shawna M.	174,000	88,000	174,000	174,000	0 210	W	1		1- 14-14
8.047-3-9		Cecot, M Shawna	184,700	77,700	184,700	184,700	0 210	W	1		1-64-14
* 8.047-3-10		Violi, Dominick	261,600	95,700	261,600	261,600	0 210	W	1		1- 76-14
8.047-3-10.1		Violi, Dominick		95,700	261,600	261,600	0 210	W	1		1- 76-14
8.047-3-11.1		Siddon, Stephen L.	230,900	94,900	230,900	230,900	0 210	W	1		1- 71-15
8.047-3-12.1		MacDonald, John D.	171,000	86,000	171,000	171,000	0 210	W	1		1- 37-11
8.047-3-13.1		Curran, Patrick J.	201,800	106,400	201,800	201,800	0 210	W	1		1- 63- 7
* 8.047-3-19		Viola, Dominick	2,800	2,800	2,800	2,800	0 971	W	1		8- 88- 8
8.047-3-20		New York State Power Authority	2,100	2,100	2,100	2,100	0 971	W	8		8- 88- 8
8.047-3-21		New York State Power Authority	2,500	2,500	2,500	2,500	0 971	W	8		8- 88- 8
8.047-3-22		New York State Power Authority	2,000	2,000	2,000	2,000	0 971	W	8		8- 88- 8
8.047-3-26		Gabri, Philip G.	1,900	1,900	1,900	1,900	0 971	W	1		8- 88- 8
8.048-1-8.1		Power, Linda Marie	174,300	92,800	174,300	174,300	0 210	W	1		1- 55- 5
8.048-1-9.1		Fregoe, Daniel K.	105,300	94,900	105,300	105,300	0 260	W	1		1- 78-14
* 8.048-1-10		Geagan, Thomas F.	277,000	93,200	277,000	277,000	0 210	W	1		1- 23-13
8.048-1-10.1		Geagan, Thomas F.		93,200	277,000	277,000	0 210	W	1		1- 23-13
8.048-1-11.1		Secours-Carroll, Mary Madeline	119,600	88,400	119,600	119,600	0 260	W	1		1- 12-15

School District	405801	Massena 1	2014	-----	2015	-----	Res Prp	O	R	T	Account Nbr
Parcel Id		Name	Total Av	Land Av	Total Av	Total Av	Pct Cls	C	S	S	C
8.048-1-12.1		Demo, Mary Alice (LU)	164,700	93,200	164,700	164,700	0 210	W	1		1- 23- 5
8.048-1-13.1		Bradley, James (LU)	98,200	88,900	98,200	98,200	0 260	W	1		1- 14- 2
8.048-1-15		New York State Power Authority	86,200	86,200	86,200	86,200	0 311	W	8		
* 8.048-1-19		Geagan, Thomas F.	3,300	3,300	3,300	3,300	0 971	W	1		8- 88- 8
8.048-1-23		Tredo, Linda Lea	96,500	75,500	96,500	96,500	0 260	W	1		1- 73-15
8.048-2-1.1		Spriggs, William	184,600	79,900	184,600	184,600	0 210	W	1		1- 69-13
8.048-2-2.1		Walter, Helen D & Paul E.	168,300	88,700	168,300	168,300	0 260	W	1		1- 9- 6
8.048-2-3.1		Bennett, Roger	90,700	77,800	90,700	90,700	0 260	W	1		1- 9- 4
8.048-2-4.1		Foster, Dalton P.	249,000	133,000	249,000	249,000	0 210	W	1		1- 33-11
8.048-2-5.1		Flynn, William H.	97,800	79,600	97,800	97,800	0 260	W	1		1- 29- 8
8.048-2-6.1		Spriggs, William S.	120,500	78,300	120,500	120,500	0 260	W	1		1- 9- 5
8.048-2-7		Chilton, Allen W.	233,000	148,600	233,000	233,000	0 210	W	1		1- 15- 1
8.048-2-14		New York State Power Authority	3,400	3,400	3,400	3,400	0 971	W	8		8- 88- 8
8.048-2-15		New York State Power Authority	4,200	4,200	4,200	4,200	0 971	W	8		8- 88- 8
8.054-1-1.1		Conte, Gannaro A (LU)	214,500	89,400	214,500	214,500	0 210	W	1		1- 26-15
8.054-1-2		Regan, Vincent W (LU)	183,300	71,000	183,300	183,300	0 210	W	1		1- 7-15
8.054-1-3.1		Schmenkel, Frieda	192,600	77,300	192,600	192,600	0 210	W	1		1- 43-15
8.054-1-4.1		Moniere, Janet C.	320,300	130,700	320,300	320,300	0 210	W	1		1- 51-10
8.054-1-5		Miller, Daniel J.	153,400	80,500	153,400	153,400	0 210	W	1		1- 43- 2
8.054-1-6		Hollahan, Gerald	103,400	56,200	103,400	103,400	0 260	W	1		1- 37-14
8.054-1-7		New York State Power Authority	72,800	72,800	72,800	72,800	0 311	W	8		
8.054-1-8.1		Basmajian, David	139,400	80,500	139,400	139,400	0 210	W	1		1- 9- 9
8.054-1-9.1		Spencer, R. Lee	107,200	84,700	107,200	107,200	0 260	W	1		1-69-12
8.054-1-10.1		Hayes, Christopher J.	165,000	92,800	165,000	165,000	0 260	W	1		1- 36- 2
8.054-1-11.1		Lawrence, William R.	112,500	91,400	112,500	112,500	0 260	W	1		1-44-11
8.054-1-12		New York State Power Authority	90,600	90,600	90,600	90,600	0 311	W	8		
8.054-1-13.1		Guimond Living Trust	283,000	83,100	283,000	283,000	0 210	W	1		
8.054-1-14.1		Perry, Robert M.	173,400	86,200	173,400	173,400	0 210	W	1		1- 70- 2
8.054-1-15.1		Evans, Richard C.	166,900	86,200	166,900	166,900	0 210	W	1		1- 69-14
8.054-1-16.1		Kirkey, Gary	171,400	88,800	171,400	171,400	0 210	W	1		1- 67- 9
8.054-1-19.1		Weinrich, Axel H (LU)	231,100	27,000	231,100	231,100	0 210		1		
8.054-1-20		Witkop, Nathan	92,900	24,500	92,900	92,900	0 270		1		
8.054-1-21		Ashley, Earl H. Jr.	67,900	24,700	67,900	67,900	0 270		1		1- 70-13
8.054-1-23.1		Wright, John H & Cathy M	28,000	28,000	28,000	28,000	0 311		1		
8.054-1-25.1		Silmser, Phillip M.	41,500	41,500	41,500	41,500	0 311		1		
8.054-1-27.1		Daye, Ann	184,700	95,700	184,700	184,700	0 210	W	1		1- 11-14
8.054-1-28.1		Perry Revoc Living Trust	114,500	88,000	114,500	114,500	0 260	W	1		1- 83-14

School District	405801	Massena 1	2014	-----	2015	-----	Res Prp	O	R	T	Account Nbr
Parcel Id		Name	Total Av	Land Av	Total Av	Total Av	Pct Cls	C	S	C	
8.054-1-29.1		Ayotte, Kathy A.	208,500	88,000	208,500	208,500	0 210	W	1		1- 7- 8
8.054-1-30.1		McGrath, William J. Jr.	96,600	88,000	96,600	96,600	0 260	W	1		1- 70- 3
8.054-1-31.1		Deslauriers, Maurice	185,700	82,800	185,700	185,700	0 210	W	1		1- 45- 2
8.054-1-32		New York State Power Authority	81,300	81,300	81,300	81,300	0 311	W	8		
8.054-1-33.1		Bennett, Gordon	182,200	83,800	182,200	182,200	0 210	W	1		1- 11-11
8.054-1-34		Austin, Norman P.	300,000	84,600	300,000	300,000	0 210	W	1		1- 79- 1
8.054-1-35		Martin, James H.	143,900	29,000	143,900	143,900	0 210		1		
8.054-1-36		Perry, Robert M.	27,000	27,000	27,000	27,000	0 311		1		
8.054-1-41		New York State Power Authority	3,600	3,600	3,600	3,600	0 971	W	8		8- 88- 8
8.054-1-54		New York State Power Authority	1,700	1,700	1,700	1,700	0 971	W	8		8- 88- 8
8.054-1-55		New York State Power Authority	2,700	2,700	2,700	2,700	0 971	W	8		8- 88- 8
8.054-1-58		New York State Power Authority	1,700	1,700	1,700	1,700	0 971	W	8		8- 88- 8
8.054-1-62		Daye, Suhail S.	461,000	137,300	461,000	461,000	0 210	W	1		1- 8- 3
8.054-1-63		Gallagher Family Trust	177,400	113,600	177,400	177,400	0 260	W	1		1- 78-15
8.055-1-9.1		St. Onge, Diane M.	246,200	93,200	246,200	246,200	0 210	W	1		1- 6- 7
8.055-1-10.1		Jackson, Michael	229,400	81,300	229,400	229,400	0 210	W	1		1-39-12
8.055-1-11.1		Norton, James B (LU)	106,000	84,600	106,000	106,000	0 260	W	1		1- 11- 4
8.055-1-12.1		Adams, Thomas R.	180,000	85,400	180,000	180,000	0 210	W	1		1- 79-12
8.055-1-13.1		Orosz, Kip M.	175,000	86,200	175,000	175,000	0 210	W	1		1- 59- 1
8.055-1-14		Singleton, Karen	136,000	86,500	136,000	136,000	0 210	W	1		1- 61- 9
8.055-1-15.1		Cappione, Amedeo J (LU)	142,600	81,300	142,600	142,600	0 210	W	1		1- 16-15
8.055-1-19.11		Rakoce, Elmer	36,300	36,300	36,300	36,300	0 311		1		
8.055-1-21		Loney, Terry W.	70,000	25,000	70,000	70,000	0 210		1		1- 60-12
8.055-1-24.1		Trippany, Todd	348,100	40,500	348,100	348,100	0 210		1		
8.055-1-25.1		Wimsett, David R.	89,000	36,000	89,000	89,000	0 260		1		
8.055-1-28		McGuiggan Trust, Avis A.	56,600	24,500	56,600	56,600	0 260		1		1- 73-12
8.055-1-29		Hayn, Susan C.	142,800	24,500	142,800	142,800	0 210		1		1- 26-11
8.055-1-36		New York State Power Authority	2,700	2,700	2,700	2,700	0 971	W	8		8- 88- 8
8.055-2-7		New York State Power Authority	73,300	73,300	73,300	73,300	0 311	W	8		
8.055-2-19		Curran, Patrick J.	18,300	18,300	18,300	18,300	0 311		8		
8.055-2-20		Curran, Patrick J.	18,300	18,300	18,300	18,300	0 311		8		
8.055-2-21		Curran, Patrick J.	18,000	18,000	18,000	18,000	0 311		8		
8.055-2-22		Curran, Patrick J.	18,300	18,300	18,300	18,300	0 311		8		
8.055-2-23		Curran, Patrick J.	18,900	18,900	18,900	18,900	0 311		8		
8.055-2-24		Curran, Patrick J.	18,900	18,900	18,900	18,900	0 311		8		
8.055-2-26.1		Faucher, Jon-Paul	28,000	28,000	28,000	28,000	0 311		1		
8.055-2-28		Town of Louisville	17,700	17,700	17,700	17,700	0 311		8		
<b>Page Totals</b>		<b>Parcels</b>	37	4,063,700	1,842,800	4,063,700					

School District	405801	Massena 1	2014	-----	2015	-----	Res Prp	O	R	T	Account Nbr
Parcel Id		Name	Total Av	Land Av	Total Av	Total Av	Pct Cls	C	S	C	
8.055-2-29		Town of Louisville	18,300	18,300	18,300	18,300	0 311		8		
8.055-2-30		Town of Louisville	18,800	18,800	18,800	18,800	0 311		8		
8.055-2-31		Town of Louisville	17,700	17,700	17,700	17,700	0 311		8		
8.055-2-32		Town of Louisville	20,600	20,600	20,600	20,600	0 311		8		
8.055-2-33		Town of Louisville	18,300	18,300	18,300	18,300	0 311		8		
8.055-2-34		Town of Louisville	18,300	18,300	18,300	18,300	0 311		8		
8.055-2-35		Town of Louisville	18,900	18,900	18,900	18,900	0 311		8		
8.055-2-39.1		Curran, Patrick J.	29,300	29,300	29,300	29,300	0 311		1		
8.055-2-41		Curran, Patrick J.	415,100	58,400	415,100	415,100	0 210		1		
8.056-1-4.1		Perras, Michelle	174,000	86,200	174,000	174,000	0 210	W	1		1- 46-12
8.056-1-5.1		Cox, Charles L. Jr.	148,500	87,000	148,500	148,500	0 210	W	1		1-12-14
8.056-1-6.1		Kozsan, Alexander	153,800	88,800	153,800	153,800	0 210	W	1		1- 41-11
8.056-1-7.1		Ludwig, Willis	92,000	81,500	92,000	92,000	0 260	W	1		1- 80-10
8.056-1-8		New York State Power Authority	92,300	92,300	92,300	92,300	0 311	W	8		
8.056-1-9		New York State Power Authority	102,100	102,100	102,100	102,100	0 311	W	8		
8.056-1-10		New York State Power Authority	113,600	113,600	113,600	113,600	0 311	W	8		
8.056-1-11		New York State Power Authority	112,600	112,600	112,600	112,600	0 311	W	8		
8.056-1-12		New York State Power Authority	112,600	112,600	112,600	112,600	0 311	W	8		
8.056-1-13		New York State Power Authority	116,800	116,800	116,800	116,800	0 311	W	8		
8.056-1-14		New York State Power Authority	113,600	113,600	113,600	113,600	0 311	W	8		
8.056-1-15		New York State Power Authority	93,200	93,200	93,200	93,200	0 311	W	8		
8.056-1-16		New York State Power Authority	92,300	92,300	92,300	92,300	0 311	W	8		
8.056-1-17.1		Howard, Thomas C.	122,800	89,600	122,800	122,800	0 210	W	1		1- 22- 7
8.056-1-18.1		Flynn, William H.	127,400	92,300	127,400	127,400	0 260	W	1		1- 25-15
8.056-1-22.1		Dannan, Sallie M.	237,400	113,900	237,400	237,400	0 210	W	1		1- 60- 6
8.056-1-26.1		Gabri, Robert A.	171,100	20,000	171,100	171,100	0 210		1		
8.056-1-29.1		Willson, Thomas J.	22,900	22,900	22,900	22,900	0 311		8		
8.056-1-30		New York State Power Authority	5,200	5,200	5,200	5,200	0 311		8		
8.056-1-31		New York State Power Authority	17,100	17,100	17,100	17,100	0 311		8		
8.056-1-32		New York State Power Authority	17,100	17,100	17,100	17,100	0 311		8		
8.056-1-33		New York State Power Authority	17,100	17,100	17,100	17,100	0 311		8		
8.056-1-34		Town of Louisville	18,300	18,300	18,300	18,300	0 311		8		
8.056-1-35		Town of Louisville	16,000	16,000	16,000	16,000	0 311		8		
8.056-1-36		Town of Louisville	16,000	16,000	16,000	16,000	0 311		8		
8.056-1-37		Town of Louisville	18,000	18,000	18,000	18,000	0 311		8		
8.056-1-39.1		Gesualdi, Robert J.	26,400	26,400	26,400	26,400	0 311		1		
8.056-1-42.1		Curran, Patrick	26,000	26,000	26,000	26,000	0 311		1		
<b>Page Totals</b>		<b>Parcels</b>	37	2,951,500	2,027,100	2,951,500					

School District	405801	Massena 1	2014	-----	2015	-----	Res Prp	O	R	T	Account Nbr
Parcel Id		Name	Total Av	Land Av	Total Av	Total Av	Pct Cls	C	S	C	
8.056-1-53		Curran, Patrick J.	39,800	40,000	40,000	40,000	0 311	W	1		
8.061-1-1.1		Whitton, Jeffrey D.	299,000	248,500	299,000	299,000	0 210	W	1		1- 58- 7
8.061-1-2.1		Martin, Barbara	90,900	80,300	90,900	90,900	0 260	W	1		1- 48-11
8.061-1-3.1		Hayes, Paul J (LU)	175,100	94,100	197,500	197,500	0 210	W	1		1- 36- 3
8.061-1-4.1		Trudell, Gayle M (LU)	104,200	88,800	104,200	104,200	0 260	W	1		1- 73-14
8.061-1-5.1		Wood, Schiel S.	200,000	90,400	200,000	200,000	0 210	W	1		1- 77- 3
8.061-1-6.1		Tredo, Justin R.	98,600	82,800	98,600	98,600	0 210	W	1		1- 21-15
8.061-1-7.1		Power, Philip	155,400	80,800	155,400	155,400	0 210	W	1		1- 69- 3
8.061-1-8		Casey, Patrick M.	144,200	91,900	144,200	144,200	0 210	W	1		1- 30- 7
8.061-1-9.1		Wing, Peter	249,000	94,500	249,000	249,000	0 210	W	1		1- 68- 3
8.061-1-10.1		Berner, Joseph A.	111,200	96,800	111,200	111,200	0 260	W	1		1- 55-12
8.061-1-11		Smith, John G.	156,400	88,100	156,400	156,400	0 210	W	1		1- 22-14
8.061-1-12.1		Goswami, Shanta	316,200	92,800	316,200	316,200	0 210	W	1		1- 40-10
8.061-1-13		Kozsan, James	102,200	89,600	102,200	102,200	0 260	W	1		1- 41- 2
8.061-1-14.1		Hann, Richard C.	212,900	94,700	212,900	212,900	0 210	W	1		1- 27- 9
* 8.061-1-15		Tyo Development Corp	96,800	86,400	96,800	96,800	0 260	W	1		1- 22-10
8.061-1-15.1		Tyo Development Corp		86,400	96,800	96,800	0 260	W	1		1- 22-10
8.061-1-18		Randell, David	144,700	80,700	144,700	144,700	0 210	W	1		1- 60- 5
8.061-1-19.1		1998 Trust, J Patrick Regan	153,300	87,000	153,300	153,300	0 210	W	1		1- 81- 2
8.061-1-20		Curran, Pat	90,100	84,600	90,100	90,100	0 312	W	1		1- 23- 6
8.061-1-21.1		Morris, Mark R.	212,300	86,000	212,300	212,300	0 210	W	1		1- 46-13
8.061-1-22		Cappione, David P.	128,800	81,300	128,800	128,800	0 260	W	1		1- 6-13
8.061-1-23.1		Matthias, Nancy	350,000	80,700	350,000	350,000	0 210	W	1		1- 77- 6
8.061-1-24.1		James Deshaies Rev. Trust	298,700	76,500	298,700	298,700	0 210	W	1		1- 80- 6
8.061-1-25.1		Anderson, Douglas	137,200	67,500	137,200	137,200	0 210	W	1		1- 7- 6
8.061-1-26.1		McDonald, Margaret	85,900	69,000	85,900	85,900	0 260	W	1		1- 51- 1
8.061-1-27		Post Joint Living Trust	164,200	127,100	164,200	164,200	0 260	W	1		1- 83- 9
8.061-1-28		New York State Power Authority	83,600	83,600	83,600	83,600	0 311	W	8		
8.061-1-29.1		Agati Living Trust, John	142,300	98,100	142,300	142,300	0 210	W	1		1- 36-13
8.061-1-30		Post, Thomas W.	127,600	102,200	127,600	127,600	0 260	W	1		1- 67- 8
8.061-1-31.1		Vice, Joyce A.	151,700	97,500	151,700	151,700	0 210	W	1		1- 64- 8
8.061-1-32		Berry Green Trust, Brenda B	129,300	98,100	129,300	129,300	0 210	W	1		1-20-6
8.061-1-33.1		Hubert, Nancy	221,800	90,400	221,800	221,800	0 210	W	1		1- 51-14
8.061-1-34.1		Tyo Development Inc.	29,000	29,000	29,000	29,000	0 311		1		
8.061-1-38.1		Post Joint Living Trust	33,000	33,000	33,000	33,000	0 311		1		
8.061-1-42		Town of Louisville	19,900	19,900	19,900	19,900	0 311		8		
8.061-1-43		Town of Louisville	19,900	19,900	19,900	19,900	0 311		8		
<b>Page Totals</b>		<b>Parcels</b>	36	5,178,400	3,052,600	5,297,800					



School District	405801	Massena 1	2014	-----	2015	-----	Res Prp	O	R	T	Account Nbr
Parcel Id		Name	Total Av	Land Av	Total Av	Total Av	Pct Cls	C	S	S	C
8.061-1-44		Town of Louisville	18,300	18,300	18,300	18,300	0 311		8		
8.061-1-45		Town of Louisville	19,500	19,500	19,500	19,500	0 311		8		
8.061-1-46		Town of Louisville	18,900	18,900	18,900	18,900	0 311		8		
8.061-1-47		Surico, Kathleen Harrigan	94,700	26,600	94,700	94,700	0 210		1		1- 55-11
8.061-1-50.1		Kelley Family Declaration Trus	295,100	41,400	295,100	295,100	0 210		1		
8.061-1-55.1		Brown, William	113,000	47,000	113,000	113,000	0 270		1		
8.061-1-57		Tyo Development Inc.	126,600	26,500	126,600	126,600	0 312		1		1- 64- 9
8.061-1-58		Post Joint Living Trust	65,800	33,400	65,800	65,800	0 210		1		1- 21-13
8.061-1-59		Tyo Family Benefit Trust, Jeffrey W	139,700	139,700	139,700	139,700	0 311	W	1		1- 19- 6
8.061-1-62.1		Negus, Shirley L.	279,100	83,900	279,100	279,100	0 210	W	1		1- 27- 1
8.061-1-63.1		Burt, William T.	115,700	87,200	366,800	366,800	0 312	W	1		1- 82- 1
8.061-1-64.1		Catalina, Joseph M.	176,600	88,000	176,600	176,600	0 210	W	1		1- 7- 7
8.061-1-65		Bessy, Kevin	142,200	81,400	142,200	142,200	0 210	W	1		1- 11-15
8.061-1-66		Hrisko, Ann	143,200	85,100	143,200	143,200	0 210	W	1		1- 38- 7
8.061-1-67		Portolese, Thomas A.	124,200	84,400	124,200	124,200	0 210	W	1		1- 68- 1
8.061-1-68.1		Bessy, Kevin	30,100	30,100	30,100	30,100	0 311		1		
8.061-1-69		New York State Power Authority	2,400	2,400	2,400	2,400	0 971	W	8		8- 88- 8
8.061-1-70		New York State Power Authority	2,200	2,200	2,200	2,200	0 971	W	8		8- 88- 8
8.061-1-71		New York State Power Authority	3,200	3,200	3,200	3,200	0 971	W	8		8- 88- 8
8.061-1-76		New York State Power Authority	3,300	3,300	3,300	3,300	0 971	W	8		8- 88- 8
8.061-1-78		New York State Power Authority	3,600	3,600	3,600	3,600	0 971	W	8		8- 88- 8
8.061-1-80		Post, Paul	6,300	6,300	6,300	6,300	0 971	W	1		8- 88- 8
8.061-1-85		New York State Power Authority	2,800	2,800	2,800	2,800	0 971	W	8		8- 88- 8
8.061-1-87		New York State Power Authority	2,600	2,600	2,600	2,600	0 971	W	8		8- 88- 8
8.061-1-89		New York State Power Authority	2,300	2,300	2,300	2,300	0 971	W	8		8- 88- 8
8.061-1-90		New York State Power Authority	1,900	1,900	1,900	1,900	0 971	W	8		8- 88- 8
* 8.061-1-92		Tyo Development Corp	2,600	2,600	2,600	2,600	0 971	W	1		8- 88- 8
8.061-1-94		New York State Power Authority	2,900	2,900	2,900	2,900	0 971	W	8		8- 88- 8
8.061-1-96		Smith, John G.	2,400	2,400	2,400	2,400	0 971	W	1		8- 88- 8
8.061-1-99		New York State Power Authority	2,500	2,500	2,500	2,500	0 971	W	8		8- 88- 8
8.061-1-107		Tyo, Wayne K.	307,000	114,600	307,000	307,000	0 210	W	1		1- 16- 8
8.061-2-1		Town of Louisville	579,000	30,000	579,000	579,000	0 822		8		
8.062-1-7		Burnham, Sandra L.	180,000	84,600	171,000	171,000	0 210	W	1		1- 23- 7
8.062-1-8.1		Silmser, Robert J.	155,600	86,200	155,600	155,600	0 210	W	1		1-13-1
8.062-1-9.1		Post Revocable Trust	259,000	85,100	259,000	259,000	0 210	W	1		1- 70- 7
8.062-1-10		New York State Power Authority	105,100	105,100	105,100	105,100	0 311	W	8		
8.062-1-11.1		Sewall, Susan	154,200	85,100	154,200	154,200	0 210	W	1		1- 36-10
<b>Page Totals</b>		<b>Parcels</b>	36	3,681,000	1,540,500	3,923,100					

School District	405801	Massena 1	2014	-----	2015	-----	Res Prp	O	R	T	Account Nbr
Parcel Id		Name	Total Av	Land Av	Total Av	Total Av	Pct Cls	C	S	C	
8.062-1-12.1		Peets, Patrick J.	212,300	94,000	212,300	212,300	0 270	W	1		1- 56- 1
8.062-1-13		Gettmann, Virginia A.	195,000	84,600	195,000	195,000	0 210	W	1		1- 56- 3
8.062-1-14		Ackley, Douglas M.	118,600	88,800	118,600	118,600	0 210	W	1		1- 17- 6
8.062-1-15.1		Bailey, Brian W.	166,900	89,600	166,900	166,900	0 210	W	1		1- 82- 7
8.062-1-16.1		Whalen, Patrick T.	106,500	88,600	113,900	113,900	0 210	W	1		1- 17-11
8.062-1-17.1		Greene, John C.	211,000	87,000	211,000	211,000	0 210	W	1		1- 62-12
8.062-1-18.1		Leboeuf, Glenn P.	120,400	89,400	120,400	120,400	0 260	W	1		1- 45- 8
8.062-1-19.1		Catanzarite, Josephine M.	104,200	94,900	104,200	104,200	0 260	W	1		1- 12- 3
8.062-1-20.11		Reynolds, Beatrice	167,400	86,700	167,400	167,400	0 210	W	1		1-56-8
8.062-1-21.21		Sharpe, Thomas A.	125,000	81,200	125,000	125,000	0 260	W	1		
8.062-1-22		New York State Power Authority	83,700	83,700	83,700	83,700	0 311	W	8		
8.062-1-23.1		Cardinal, Bethel R.	148,300	84,700	148,300	148,300	0 210	W	1		1- 17- 3
8.062-1-24		Olson, Richard S.	219,200	86,400	219,200	219,200	0 210	W	1		1- 43- 6
8.062-1-25.1		Henderson, James E.	93,700	85,100	108,700	108,700	0 260	W	1		1- 37- 5
8.062-1-32.1		Daye, Suhail	32,000	32,000	32,000	32,000	0 311		1		
8.062-1-34.1		Daye, Marwan	30,000	30,000	30,000	30,000	0 311		1		
8.062-1-35		Town of Louisville	18,700	18,700	18,700	18,700	0 311		8		
8.062-1-37.1		Morrissey, Daniel J.	127,000	33,000	127,000	127,000	0 270		1		
8.062-1-40.1		Reagan, James W.	29,000	29,000	29,000	29,000	0 311		1		
8.062-1-43.1		Town of Louisville	32,200	32,200	32,200	32,200	0 311		8		
8.062-1-46.1		Peets, Timothy J.	174,500	31,700	174,500	174,500	0 210		1		
8.062-1-56		Chayko, Gary	22,000	22,000	22,000	22,000	0 311		1		
8.062-1-57		Chayko, Gary	22,000	22,000	22,000	22,000	0 311		1		
8.062-1-60		Olson, Richard S.	2,200	2,200	2,200	2,200	0 971	W	1		8- 88- 8
8.062-1-68		New York State Power Authority	4,700	4,700	4,700	4,700	0 971	W	8		8- 88- 8
8.062-1-69		New York State Power Authority	4,000	4,000	4,000	4,000	0 971	W	8		8- 88- 8
8.062-1-74		New York State Power Authority	2,800	2,800	2,800	2,800	0 971	W	8		8- 88- 8
8.065-1-1.1		Bradley, Barbara	112,500	32,300	112,500	112,500	0 210		1		1- 14- 1
8.065-1-3		French, Kevin J.	108,000	31,900	108,000	108,000	0 210		1		1- 38- 1
8.065-1-4		Perry, Francis J. Jr.	129,600	30,700	129,600	129,600	0 210		1		1- 19-11
8.065-1-5		Kepper, Carl M.	170,000	30,900	170,000	170,000	0 210		1		
8.065-1-6		Robillard-Ramatic, Marlene	25,000	25,000	25,000	25,000	0 314		1		1- 27-15
8.065-1-7.1		Girard, Richard J.	50,000	15,500	50,000	50,000	0 210		1		1- 84-10.1
8.065-1-9		Henophy, Mark W.	48,200	9,400	48,200	48,200	0 210		1		1- 32- 7.1
8.065-2-1.1		Carroll, Thomas J. Jr.	218,500	136,100	218,500	218,500	0 210	W	1		
8.065-2-2		Scott, Richard	198,800	85,500	198,800	198,800	0 210	W	1		
8.065-2-3		Carroll, Patrick D.	217,600	101,500	217,600	217,600	0 210	W	1		

<b>Page Totals</b>		<b>Parcels</b>	37	3,851,500	1,987,800	3,873,900					
--------------------	--	----------------	----	-----------	-----------	-----------	--	--	--	--	--

School District	405801	Massena 1	2014	-----	2015	-----	Res Prp	O	R	T	Account Nbr
Parcel Id		Name	Total Av	Land Av	Total Av	Total Av	Pct Cls	C	S	C	
8.065-2-4		Power Authority State of NY	18,500	18,500	18,500	18,500	0 311	W	8		
8.065-2-5		Power Authority State of NY	26,200	26,200	26,200	26,200	0 311	W	8		
8.065-2-6		Power Authority State of NY	3,100	3,100	3,100	3,100	0 311		8		
8.065-2-7		Zappia, Joan	165,000	32,200	165,000	165,000	0 210		1		
8.065-2-8		Carroll, Maureen J.	261,800	40,000	261,800	261,800	0 210		1		
8.065-3-1		Smith, Vincent R.	140,300	93,300	140,300	140,300	0 210	W	1		1- 68- 6
8.065-3-2		Town of Louisville	135,600	135,600	135,600	135,600	0 311	W	8		
8.065-3-3		Smith, Donald F.	2,700	2,700	2,700	2,700	0 311		8		
8.073-1-1.1		Wanke, Judith Ann	94,400	11,300	94,400	94,400	0 210		1		1- 59- 2
8.073-1-5.1		LaPage, Shepard	155,300	12,800	155,300	155,300	0 210		1		1- 20-13
8.073-1-6		LeGault, Raymond	58,600	9,200	58,600	58,600	0 210		1		1- 45-12
8.073-1-7		Henophy, William Jr.	80,700	9,200	80,700	80,700	0 210		1		1- 84-13
8.073-1-8		Henophy, William Jr.	2,200	2,200	2,200	2,200	0 311		1		1- 71- 7
8.073-1-9.2		Henophy, William Jr.	1,000	1,000	1,000	1,000	0 314		1		
8.073-1-10		Hayes, Todd J.	102,700	31,000	102,700	102,700	0 210		1		1- 32- 6
8.073-1-11		Stiles, Jay M.	94,800	29,700	94,800	94,800	0 210		1		
8.073-1-12		Henophy, Willaim	2,100	2,100	2,100	2,100	0 311		1		
9.001-1-1./1		Massena Country Club	935,000	0	935,000	935,000	0 553		1		
9.001-1-1.11		New York State Power Authority	1,544,300	1,544,300	1,544,300	1,544,300	0 322	W	8		1- 49- 6
9.001-1-3.112		Root, James	135,500	22,700	135,500	135,500	0 210		1		
9.001-1-3.211		McDonald, James M.	119,900	26,200	119,900	119,900	0 210		1		1-16-1.2
9.001-1-5.1		Gilman, Stephanie	35,300	13,700	35,300	35,300	0 210		1		1- 51-12
9.001-1-6.111		Zwyghuizen, Carol J.	121,800	26,000	121,800	121,800	0 210		1		1- 28-13.1
9.001-1-8		Guyette, Jeffrey G.	28,500	12,300	28,500	28,500	0 270		1		1-42-13
9.001-1-9		LaBelle, David H.	55,000	14,300	55,000	55,000	0 210		1		1- 26-14
9.001-1-10		Sidhu, Jaspal	17,000	17,000	17,000	17,000	0 322		1		1- 19- 2. 1
9.001-1-11.1		Cook, Steven W.	82,900	25,700	82,900	82,900	0 210		1		1- 62- 6
9.001-1-12.1		Montpetit, Yvonne M.	100,200	25,700	100,200	100,200	0 210		1		1- 19- 1. 2
9.001-1-13		Mead, Raymond C.	90,100	11,100	90,100	90,100	0 210		1		1- 57- 4
9.001-1-14		Spagnolo, William D.	105,800	12,500	105,800	105,800	0 210		1		1- 16-12
9.001-1-15		Love, Thomas D II.	64,800	11,100	64,800	64,800	0 210		1		1- 50-10
9.001-1-16		Hart, Keith A.	51,600	10,200	51,600	51,600	0 210		1		1- 71-11. 2
9.001-1-18		Lattrell, John E.	62,100	10,200	62,100	62,100	0 210		1		1- 55- 7
9.001-1-19		Johnston, Audra K.	61,000	10,200	61,000	61,000	0 210		1		1- 57-13
9.001-1-20		Chestnut, James R.	48,000	8,500	48,000	48,000	0 210		1		1- 9- 7
9.001-1-21		Mittiga, Joseph C.	62,100	10,200	62,100	62,100	0 210		1		1- 21-10
9.001-1-22		Patnode, Stephen	60,100	10,200	60,100	60,100	0 210		1		1- 56- 2

School District	405801	Massena 1	2014	-----	2015	-----	Res Prp	O	R	T	Account Nbr	
Parcel Id		Name	Total Av	Land Av	Total Av	Total Av	Pct Cls	C	S	S	C	
9.001-1-23.1		Eagles, Martin R (LU)	95,400	14,600	95,400	95,400	0 210		1			1- 29- 1
9.001-1-24		MacDonald, Linda J.	100,600	8,900	100,600	100,600	0 210		1			1- 47-13
9.001-1-25.1		Page, Jeffrey S.	80,100	12,800	80,100	80,100	0 210		1			1- 11- 3
9.001-1-27.1		Patrick, Brandon N.	98,500	12,500	98,500	98,500	0 210		1			1- 43- 8
9.001-1-28.1		Cappione, John R.	112,900	16,400	112,900	112,900	0 210		1			1- 39-10
9.001-1-29		Vroman, David W.	147,500	10,500	147,500	147,500	0 210		1			1- 9- 1
9.001-1-30		New York State Power Authority	175,100	85,200	175,100	175,100	0 560	W	8			8- 88-14
9.001-1-31		Tyo, Wayne K & Donald R	72,000	16,400	72,000	72,000	0 210		1			1- 75- 1
9.001-1-32		Badger, John	82,100	10,400	82,100	82,100	0 210		1			1- 8- 2
9.001-1-33.1		Dodge, Maxine	78,500	14,800	78,500	78,500	0 210		1			1- 25- 6
9.001-1-35.1		Meridian North, LLC	354,100	117,300	354,100	354,100	0 416		1			1- 47- 4
9.001-1-36.1		Matthews, Jeanna	101,600	17,900	101,600	101,600	0 210		1			1- 47- 3
9.001-1-50.12		Whitton, Keith M.	72,700	12,800	72,700	72,700	0 210		1			1- 71-11.12
9.001-1-50.21		Oliveira, Joseph D.	20,000	20,000	20,000	20,000	0 311		1			1- 71-11.2
9.001-1-51.2		Love, Thomas D.	72,700	12,200	72,700	72,700	0 210		1			1- 37- 4.2
9.001-1-51.11		Helmer, William	170,400	44,900	170,400	170,400	0 240		1			1- 37- 4.1
9.001-1-51.12		Orosz-Spagnolo, Julie	46,300	8,500	46,300	46,300	0 312		1			
9.001-1-52		Love, Virgil J.	70,900	11,400	70,900	70,900	0 210		1			1- 21-12.1
9.001-1-53.1		Matthews, James	16,400	16,400	16,400	16,400	0 105		1			1- 19- 1. 1
9.001-1-54		Avery, Joan (LC)	64,100	9,200	64,100	64,100	0 210		1			1- 44-12
9.001-1-55		Matthews, Peter J.	118,600	27,400	118,600	118,600	0 112		1			1- 49-12
9.001-1-56.1		Matthews, James	82,400	22,500	82,400	82,400	0 210		1			1- 49-13
9.001-1-57		Apostolic Temple	83,000	16,500	83,000	83,000	0 620		8			8- 89-14
9.001-1-58.11		Robinson, Arthur L.	49,000	12,800	49,000	49,000	0 210		1			1- 61- 4.1
9.001-1-59.11		Sokalski, Dave A.	68,900	13,400	68,900	68,900	0 210		1			1- 40- 4
9.001-1-60.1		Kirkey, Jeffrey C.	83,200	12,600	83,200	83,200	0 270		1			1- 84- 7
9.001-1-61		Carney, Rodney K.	104,300	18,500	104,300	104,300	0 210		1			1- 8- 4. 2
9.001-1-62.2		Carney, Rodney K.	6,500	6,500	6,500	6,500	0 311		1			1- 8- 4.12
9.001-1-62.5		Matthews, Peter J.	3,000	3,000	3,000	3,000	0 105		1			1- 8- 4.5
9.001-1-62.41		Matthews, James	13,000	13,000	13,000	13,000	0 105		1			1- 8- 4.4
9.001-1-62.111		Green, Donald	122,700	29,200	122,700	122,700	0 117		1			1- 8- 4.11
9.001-1-62.112		Murray, Melissa M.	104,500	19,000	104,500	104,500	0 210		1			
9.001-1-72.11		Bogosian, Susan M.	145,600	31,700	145,600	145,600	0 210		1			
9.001-1-72.21		LaPierre, Blaine R.	121,500	29,700	121,500	121,500	0 210		1			
9.001-1-72.31		Helmer, William	10,100	10,100	10,100	10,100	0 311		1			
9.001-1-78		Decilles, Rebecca (LC)	57,200	11,700	57,200	57,200	0 270		1			
9.001-1-80.12		Tubbs, John C.	35,000	35,000	35,000	35,000	0 311		1			
<b>Page Totals</b>		<b>Parcels</b>	37	3,240,400	785,700	3,240,400						

School District	405801	Massena 1	2014	-----	2015	-----	Res Prp	O	R	T	Account Nbr
Parcel Id		Name	Total Av	Land Av	Total Av	Total Av	Pct Cls	C	S	C	
9.001-1-80.111		Helmer, William B.	25,200	25,200	25,200	25,200	0 105		1		
9.001-1-80.112		Helmer, Zachary	152,000	12,300	152,000	152,000	0 210		1		
9.001-1-81.1		Matthews, James A.	2,000	2,000	2,000	2,000	0 105		1		1- 16- 1.1
9.001-1-81.2		JMT Property Assoc.	7,000	7,000	7,000	7,000	0 311		1		
9.001-1-81.3		JMT Property Assoc.	8,500	8,500	8,500	8,500	0 311		1		
9.001-1-83		Patnode, Stephen	5,500	5,500	5,500	5,500	0 314		1		1- 71-11.11
9.001-1-85		Krack, Joseph	143,700	30,400	187,688	187,688	0 210		1		1- 50- 2.3
9.001-1-86		Polarolo, David J.	155,000	32,100	155,000	155,000	0 210		1		
9.001-2-11.1		Jacob T M Warner	61,300	43,500	61,300	61,300	0 210		1		1- 31-11
* 9.001-3-4		Dewey, James	12,700	12,700	12,700	12,700	0 314		1		1- 24- 1
* 9.001-3-4.1		Dewey, James		12,700	12,700	12,700	0 314		1		1- 24- 1
9.001-3-4.2		Dewey, James		3,200	3,200	3,200	0 314		1		
9.001-3-5.1		Girard, Greg J.	124,700	13,200	124,700	124,700	0 210		1		1- 47- 8
9.001-3-6		Dewey, James C.	79,900	25,100	79,900	79,900	0 210		1		1- 24- 2
9.001-3-7		Dewey, Randy	9,800	9,800	9,800	9,800	0 311		1		1- 77- 5.2
9.001-3-9.2		Wiley, Lawrence (LU)	113,400	14,400	113,400	113,400	0 210		1		
9.001-3-9.12		Patterson, Paul F.	131,300	12,700	131,300	131,300	0 210		1		
9.001-3-9.13		Romeo, Christopher J.	7,000	7,000	7,000	7,000	0 311		1		
9.001-3-10		Kellogg, Dale	30,000	18,500	30,000	30,000	0 270		1		1- 40-15
9.001-3-11		Belile, Carol L.	69,900	13,400	69,900	69,900	0 270		1		
9.001-3-12.1		Wiley, Gregory L.	88,800	38,000	88,800	88,800	0 210		1		1- 42- 7.11
9.001-3-13		Stickney, Lisa D.	10,000	10,000	10,000	10,000	0 311		1		
9.003-1-1.111		Seaway Timber Harvesting Inc	55,000	55,000	55,000	55,000	0 105		1		1- 50- 3.1
9.003-1-1.112		Beckstead, Paul	69,400	25,200	69,400	69,400	0 210		1		
9.003-1-2.2		Coia, Karen B.	58,000	12,300	58,000	58,000	0 270		1		1- 50- 2.2
9.003-1-2.12		Seaway Timber Harvesting Inc	3,200	3,200	3,200	3,200	0 322		1		
9.003-1-2.111		Seaway Timber Harvesting Inc	12,000	12,000	12,000	12,000	0 105		1		1- 50- 2.1
9.003-1-2.113		Seaway Timber Harvesting Inc	2,400	2,400	2,400	2,400	0 322		1		
9.003-1-10		Seaway Timber Harvesting Inc	39,800	39,800	39,800	39,800	0 105		1		1- 56-15
9.003-1-15		Leafe, Daniel T.	34,700	12,500	34,700	34,700	0 270		1		
9.003-2-2.11		Matthews, James J.	8,900	8,900	8,900	8,900	0 105		1		1- 49-11
9.003-2-2.12		Matthews, Peter J.	11,900	11,900	11,900	11,900	0 105		1		
9.003-2-10.1		Whitton, Megan	5,100	5,100	5,100	5,100	0 314		1		1- 54- 7.1
9.003-2-10.3		Seaway Timber Harvesting Inc	13,500	13,500	13,500	13,500	0 105		1		1- 54- 7.4
9.003-2-11		Cook, Florence C.	67,400	26,100	67,400	67,400	0 210		1		1- 20- 8
9.003-2-12		Brais, Marcel (LU)	46,300	25,600	46,300	46,300	0 210		1		1- 14- 5
9.003-2-13		Shirley, Myron A & Etal	30,500	14,400	30,500	30,500	0 433		1		1- 66- 5

School District	405801	Massena 1	2014	-----	2015	-----	Res Prp	O	R	T	Account Nbr
Parcel Id		Name	Total Av	Land Av	Total Av	Total Av	Pct Cls	C	S	S	C
9.003-2-14.1		White, Carol B Shirley	58,100	12,600	58,100	58,100	0 210		1		1- 66- 6
9.003-2-14.2		LaClair, Anthony	7,900	7,900	7,900	7,900	0 311		1		
9.003-2-15		Shirley, Myron	24,900	12,300	24,900	24,900	0 270		1		1- 21-11
9.003-2-16.1		Mouthorp, Ryan W.	89,600	14,300	89,600	89,600	0 210		1		1- 32- 5.1
9.003-2-16.3		Brown, Philip	95,300	37,500	95,300	95,300	0 270		1		1- 32- 5.3
9.003-2-16.4		Hartford, Shawn	56,000	13,700	56,000	56,000	0 210		1		1-32-5.4
9.003-2-16.21		North, Catherine A.	79,300	13,000	79,300	79,300	0 210		1		1- 32- 5.2
9.003-2-16.22		Alguire, Timothy D.	77,300	12,300	77,300	77,300	0 270		1		
9.003-2-17.1		Forbes, Katherine	20,000	20,000	20,000	20,000	0 322		1		1- 77- 5.1
9.003-2-18.111		Cook, Raymond J.	86,500	25,500	86,500	86,500	0 210		1		1- 24- 3
9.003-2-27.11		Cecot Family Limited Ptnership	12,700	12,700	12,700	12,700	0 311		1		1- 70-12.11
9.003-2-32		Reno, Richard C.	245,000	48,700	245,000	245,000	0 210	W	1		1- 11- 7
9.003-2-34.2		Drake, Raymond C.	59,900	14,300	59,900	59,900	0 210		1		1- 11- 9.2
9.003-2-34.11		Seaway Timber Harvesting Inc	18,200	18,200	18,200	18,200	0 105		1		1- 11- 9.1
9.003-2-35		Jacob, Daniel E.	72,100	10,500	72,100	72,100	0 270		1		1- 19- 4
9.003-2-36		Devine, Peter T.	36,900	10,500	36,900	36,900	0 210		1		1- 31-13
9.003-2-37		Page, Leeland (LC)	34,300	11,800	34,300	34,300	0 210		1		1- 37-15
9.003-2-38		LeGrow, Donald L.	53,000	11,700	53,000	53,000	0 210		1		1- 11- 8
9.003-2-39.11		Jenks, Jordan M.	70,600	25,300	70,600	70,600	0 210		1		1- 85- 2
9.003-2-39.12		Montpetit, Alfred J.	47,500	13,000	47,500	47,500	0 210		1		
9.003-2-41		Page, David	47,000	10,500	47,000	47,000	0 210		1		1- 69- 9
9.003-2-42.1		Rush, Robert C (LU)	70,900	12,800	70,900	70,900	0 210		1		1- 62-10
9.003-2-43.1		Singleton, Lillian H.	93,000	46,500	93,000	93,000	0 240		1		1- 67-12
9.003-2-44.1		Grammo, Dana E.	70,000	13,300	70,000	70,000	0 210		1		1- 9- 3
9.003-2-45		Straight, Kendall C. III.	95,400	12,300	95,400	95,400	0 220		1		1- 71-13
9.003-2-46.11		Dow, Eric J.	71,800	25,000	71,800	71,800	0 210		1		1- 81- 8
9.003-2-47		O'Brien, John	6,600	6,600	6,600	6,600	0 314		1		1- 62-14
9.003-2-49.1		Sabo, Harriet (LU)	69,700	25,000	69,700	69,700	0 210		1		1- 62-15
9.003-2-50		Dow, Diana M.	93,300	25,100	93,300	93,300	0 210		1		1- 79- 9
9.003-2-51.12		Seaway Timber Harvesting Inc	31,800	31,800	31,800	31,800	0 105		1		
9.003-2-52		Seaway Timber Harvesting Inc	10,600	10,600	10,600	10,600	0 311		1		1- 26-12
9.003-2-53		Seaway Timber Harvesting Inc	195,000	15,000	195,000	195,000	0 210		1		1- 81- 6
9.003-2-54		Seaway Timber Harvesting Inc	41,800	12,700	41,800	41,800	0 433		1		1- 8- 8
9.003-2-55		Seaway Timber Harvesting Inc	10,600	10,600	10,600	10,600	0 105		1		1- 81- 7
9.003-2-56.1		Curran Logging Inc	96,600	96,600	96,600	96,600	0 322		1		1- 59- 3
9.003-2-56.2		Seaway Timber Harvesting Inc	567,200	60,500	567,200	567,200	0 447		1		
9.003-2-58.1		Curran, Patrick J.	62,300	17,600	62,300	62,300	0 411		1		1- 45- 5

School District	405801	Massena 1	2014	-----	2015	-----	Res Prp	O	R	T	Account Nbr
Parcel Id		Name	Total Av	Land Av	Total Av	Total Av	Pct Cls	C	S	S	C
9.003-2-61.1		Alguire, Timothy D.	266,100	38,800	266,100	266,100	0 447		1		1- 28- 6
9.003-2-62		Gonyou, Keith J. Jr.	40,000	17,300	40,000	40,000	0 449		1		1- 28- 5
9.003-2-63.1		Supernault, Sylvanus J P.	246,600	27,600	246,600	246,600	0 431		1		1- 43-11
9.003-2-64.1		Lannis, Guy	48,300	26,200	48,300	48,300	0 210		1		1- 43-10
9.003-2-67.1		Gray, John J. III.	69,400	13,600	69,400	69,400	0 210		1		1- 7- 1
9.003-2-68.3		Brais, Ruby E.	18,900	13,900	18,900	18,900	0 270		1		1- 54- 8.3
9.003-2-68.11		Whitton, Megan & Etal	8,300	8,300	8,300	8,300	0 322		1		1-54-8.1
9.003-2-68.12		McGrath, Charles	160,700	38,900	160,700	160,700	0 240		1		
9.003-2-69.1		Dewey, James D.	7,500	7,500	7,500	7,500	0 910		1		1- 77- 5.21
9.003-2-74		Footo, Brittany A.	50,100	16,700	50,100	50,100	0 270		1		1-42-7.2
9.003-2-75.1		Skowronek, Stanley	147,800	40,800	147,800	147,800	0 240		1		1-42-7.12
* 9.003-2-76.1		Jenack, Brian P.	48,900	16,100	48,900	48,900	0 484		1		1-62-14.2
9.003-2-76.11		Jenack, Brian P.		8,900	78,900	78,900	0 484		1		1-62-14.2
9.003-2-76.12		O'Brien, John		7,200	7,200	7,200	0 314		1		
9.003-2-79		Shirley, Donald	27,100	12,300	27,100	27,100	0 270		1		
9.003-2-80		Granger, Ronald R.	68,500	17,400	68,500	68,500	0 270		1		
* 9.003-2-83		Layo, Lloyd Jr.	20,000	20,000	20,000	20,000	0 311	W	1		1- 8-14.1
9.003-2-83.1		Layo, Lloyd Jr.		19,000	19,000	19,000	0 311	W	1		1- 8-14.1
9.003-2-83.2		ALCOA, INC		1,000	1,000	1,000	0 314		1		
9.003-2-84.2		Freiman, Randal L.	33,400	27,500	33,400	33,400	0 431		1		
9.003-2-84.11		Massena Memorial Hospital	198,000	65,800	198,000	198,000	0 642		8		
9.003-2-84.12		Burke, Shawn K.	35,000	35,000	35,000	35,000	0 330		1		
9.003-2-86		Seaway Timber Harvesting Inc	15,400	15,400	15,400	15,400	0 323		1		
9.003-2-87.21		Langlois, Milton J.	32,400	32,400	32,400	32,400	0 330		1		
9.003-2-88		Pratti, Amalio G.	160,000	25,700	160,000	160,000	0 220		1		
9.003-2-89		Legault, Larry	66,600	18,000	66,600	66,600	0 449		1		6- 86-12. 5
9.003-2-90.1		Nichols, Glen W.	11,500	11,500	11,500	11,500	0 322		1		1- 54- 4.1
9.003-2-91		Fregoe, Bryan		9,500	9,500	9,500	0 314		1		1- 24- 1
9.003-3-6		Whitton, Keith M.	21,200	8,000	21,200	21,200	0 210		1		1- 80- 2
9.003-3-7.2		Rowell, Brian K.	48,200	8,600	48,200	48,200	0 210		1		1- 80- 3.2
9.003-3-7.11		Whitton, Keith M.	116,600	52,100	116,600	116,600	0 240	W	1		1- 80- 3.1
9.003-3-8		Varakuta, Alex	53,300	9,100	53,300	53,300	0 210		1		1- 75-15
9.003-3-9		St Lawrence Hospitality, Inc	980,000	25,800	980,000	980,000	0 415		1		1- 64-10
9.003-3-10.1		Seaway Timber Harvesting Inc	77,900	77,900	77,900	77,900	0 330	W	1		1- 59-13
9.003-3-11.1		Seaway Timber Harvesting Inc	12,700	12,700	12,700	12,700	0 330		1		1- 59-12
9.003-3-11.2		Seaway Timber Harvesting	16,900	16,900	16,900	16,900	0 330		1		
9.003-3-12		Jacob, Dan	61,900	15,300	61,900	61,900	0 430		1		1- 45-13

School District	405801	Massena 1	2014	-----	2015	-----	Res Prp	O	R	T	Account Nbr
Parcel Id		Name	Total Av	Land Av	Total Av	Total Av	Pct Cls	C	S	S	C
9.003-3-13		Roberts, William E.	49,700	15,500	49,700	49,700	0 433		1		1- 62- 5
9.003-3-14		Wood, Shirley M.	42,700	11,600	42,700	42,700	0 210		1		1- 63-10
9.003-3-15		Layo, Lloyd Jr.	29,200	20,000	29,200	29,200	0 210	W	1		1- 40- 5
* 9.003-3-34.21		Massena Rod & Gun Club Inc	30,000	30,000	30,000	30,000	0 322	W	1		
9.003-3-35		Roberts, William E.	20,000	11,300	20,000	20,000	0 690		1		8- 89- 2
9.003-3-36		Sheets, Robert J.	35,000	10,500	35,000	35,000	0 470		1		1- 51- 4
9.003-3-37.1		Roberts, William Edward	60,000	12,800	60,000	60,000	0 210		1		1- 55-15
9.003-3-38		Scott, Anita L.	79,700	14,300	79,700	79,700	0 210		1		1- 59- 7
9.003-3-39.1		Deshaies, Corey	155,000	20,300	155,000	155,000	0 210		1		1- 59-10
9.003-3-40.2		LeBire, Michael Jr.	192,800	25,500	192,800	192,800	0 210		1		
9.003-3-40.11		Seaway Timber Harvesting Inc	14,800	14,800	14,800	14,800	0 322		1		1- 59- 6
9.003-3-47		Seaway Timber Harvesting Inc	207,300	25,300	207,300	207,300	0 210		1		
9.003-3-48		Gayeskie, Andrew S.	216,400	25,300	216,400	216,400	0 210		1		
9.003-3-49		Hadley, David L.	184,300	25,000	184,300	184,300	0 210		1		
9.003-3-50.1		Simpson, Stephanie	9,000	9,000	9,000	9,000	0 311		1		
9.003-3-50.2		Curran, Mark Edward	111,800	25,000	111,800	111,800	0 210		1		
9.003-3-51		Germano, Jovan	162,700	25,600	162,700	162,700	0 210		1		
9.003-3-52		Supernault, Sylvanius	220,000	25,500	220,000	220,000	0 210		1		
9.003-3-53		Earl, Jeremy T.	152,400	25,300	152,400	152,400	0 210		1		
9.003-3-54		Massena Rod & Gun Club Inc.		100,700	173,800	173,800	0 557	W	1		1- 61- 8
9.003-4-1		Seaway Timber Harvesting Inc	25,000	25,000	25,000	25,000	0 323		1		1- 12-11.1
9.003-4-4		Czyz, Henry P.	89,900	13,400	89,900	89,900	0 210		1		1-12-11.2
* 9.003-4-5.1		Massena Rod Gun Club Inc	22,600	22,600	22,600	22,600	0 920		1		
9.003-5-1.2		Kuhn, Linda J.	58,800	14,600	58,800	58,800	0 270		1		
9.003-5-1.31		Kuhn, Linda J.	187,200	52,000	187,200	187,200	0 210	W	1		
9.003-5-2.2		LaVean, Donald J. II.	164,800	17,000	164,800	164,800	0 210	W	1		
9.003-5-2.11		LaVean, H Marie	134,800	39,100	134,800	134,800	58 455	W	1		1- 44-10
9.003-5-2.12		LaVean, Patrick A.	110,000	20,200	110,000	110,000	0 210	W	1		
9.003-5-4.1		Coupal Investors, LLC	106,800	106,800	106,800	106,800	0 330		1		1- 20-12
9.003-5-6		Rush, Robert Jr.	38,100	12,700	38,100	38,100	0 455		1		1- 12-10
9.003-5-7		Rush, Robert C. Jr.	62,800	12,800	62,800	62,800	50 450		1		1- 71-10
9.003-5-8		Haun Properties Inc	10,900	10,900	10,900	10,900	0 330		1		1- 27-14
9.003-5-9		Haun Properties Inc	164,700	15,800	164,700	164,700	0 449		1		1-70-15
9.003-5-10		Morris, John A.	87,500	12,700	87,500	87,500	40 484		1		1- 52-13
9.003-5-11		Maginn Irrevocable Trust, Richard	35,000	50,000	194,900	194,900	0 411		1		1- 54- 9
9.003-5-12		Marasco, Ralph J.	53,000	10,800	53,000	53,000	0 210		1		1- 40- 6
9.003-5-15		Demane, Scott D.	56,200	20,700	56,200	56,200	0 484		1		1- 23- 2



School District	405801	Massena 1	2014	-----	2015	-----	Res Prp	O	R	T	Account Nbr
Parcel Id		Name	Total Av	Land Av	Total Av	Total Av	Pct Cls	C	S	C	
9.003-5-16		Moser, Richard J. Jr.	205,600	20,700	205,600	205,600	50 433		1		1- 58-12.12
9.003-5-17		Gramuglia, Thomas	16,200	16,200	16,200	16,200	0 330		1		1- 58-12.3
9.003-5-18		Rubacha, Philip J. III.	84,500	12,900	84,500	84,500	0 210		1		1- 56- 7
9.003-5-19		Post, Thomas	26,500	9,800	26,500	26,500	0 210		1		1- 17- 2
9.003-5-20		Booras, George Trust	78,100	28,100	78,100	78,100	0 484		1		1- 49- 7
9.003-5-21		MPG Development LLC	70,900	18,500	70,900	70,900	0 449		1		1- 51- 8
9.003-5-22		Heritage Home Inc	383,100	28,800	383,100	383,100	0 449		1		1- 52- 2
9.003-5-23		Stewart's Ice Cream Co Inc	315,700	150,000	315,700	315,700	0 432		1		
9.003-5-24		Full Wave Audio LLC	80,500	30,500	50,000	50,000	0 455		1		1- 52- 3.1
9.003-6-1		Hoot Owl Express Inc	7,300	7,300	7,300	7,300	0 311		1		
9.003-6-2		Hoot Owl Express Inc	6,500	6,500	6,500	6,500	0 311		1		
9.003-6-3.1		McGrath, Alan J (LU)	287,500	36,700	287,500	287,500	0 210	W	1		
9.003-6-4		O'Connell, David A.	215,500	29,700	215,500	215,500	0 210	W	1		
9.003-6-5		Mauk, Vernon C (LU)	163,700	36,000	163,700	163,700	0 210	W	1		
9.003-6-6		Clooney, Richard F.	157,700	30,000	157,700	157,700	0 210	W	1		
9.003-6-7		Kirwan, Marie T.	178,900	35,500	178,900	178,900	0 210	W	1		
9.003-6-8		LaCourse, Timmie	201,800	34,500	201,800	201,800	0 210	W	1		
9.003-6-9		Mast, Kathryn A.	177,800	30,500	177,800	177,800	0 210	W	1		
9.003-6-11.1		Sullivan , Roger (Estate)	322,000	44,400	322,000	322,000	0 210	W	1		
9.003-6-12.1		Sears, Charles	228,600	30,000	228,600	228,600	0 210		1		
9.003-6-13.111		Smythe, Geoffrey	156,800	20,000	156,800	156,800	0 210		1		
9.003-6-13.112		Sears, Charles	10,000	10,000	10,000	10,000	0 311		1		
9.003-6-13.113		Hazelton, Jeremiah	240,000	20,000	240,000	240,000	0 210		1		
9.003-6-17		Helmer, Michael	70,600	12,600	70,600	70,600	0 312		1		
9.003-6-18		Helmer, Michael	157,000	20,000	157,000	157,000	0 210		1		
9.003-6-19.1		Cote, Gerard	198,800	35,000	198,800	198,800	0 210		1		
9.003-6-21.1		Hoot Owl Express Inc	83,300	59,600	83,300	83,300	0 220	W	1		
9.004-2-13.41		Gramuglia, Thomas	15,200	15,200	15,200	15,200	0 322		1		1- 58-12.41
9.004-2-13.42		Gramuglia, Thomas	14,200	14,200	14,200	14,200	0 105		1		1-58-12.42
9.004-2-13.111		Gramuglia, Thomas	14,100	14,100	14,100	14,100	0 330		1		1- 58-12.11
9.004-2-16		Gramuglia, Thomas	29,700	29,700	29,700	29,700	0 105		1		1-58-12
9.004-3-1.2		Canales, Luis I.	484,000	44,000	484,000	484,000	0 210	W	1		
9.004-3-1.11		Daye, Ann P.	51,800	51,800	51,800	51,800	0 322	W	1		1- 58-10
9.004-4-1		Massena High School	4,536,200	61,300	4,536,200	4,536,200	0 612		8		8- 89- 3
9.004-4-2.1		Hampton, Roger E & William	22,700	22,700	22,700	22,700	0 330		1		1- 77-13
9.004-4-4		Levy, Elizabeth A.	14,200	14,200	14,200	14,200	0 322		1		
9.048-1-1		Runions, Christopher A.	83,500	11,100	83,500	83,500	0 270		1		1- 34- 7

School District	405801	Massena 1	2014	-----	2015	-----	Res Prp	O	R	T	Account Nbr
Parcel Id		Name	Total Av	Land Av	Total Av	Total Av	Pct Cls	C	S	S	C
9.048-1-3		Monacelli, Mark J.	54,500	23,400	54,500	54,500	0 210		1		
9.048-1-4		Dixon, Susan E.	59,100	8,000	59,100	59,100	0 210		1		1- 76-11
9.048-1-5		Cedars Realestate Inc	66,600	10,000	66,600	66,600	0 411		1		1- 76-10
9.048-1-6		Campbell, Allison	76,300	8,500	76,300	76,300	0 210		1		1- 51- 3
9.048-1-7		Nichols, Warren R.	48,300	8,500	48,300	48,300	0 210		1		1- 77- 9
9.048-1-8		Warnock, Rita C.	48,800	6,600	48,800	48,800	0 210		1		1-38-6
9.048-1-9		Seguin, David P.	47,400	7,700	47,400	47,400	0 210		1		1- 37-10
9.048-1-10		Armstrong, Florence (LU)	50,000	10,200	50,000	50,000	0 210		1		1- 7- 9
9.048-1-11		Matthews, John L.	67,400	10,200	67,400	67,400	0 210		1		1- 42-10
9.048-1-12		LaPrade, Brian R.	48,300	10,200	48,300	48,300	0 210		1		1-6-15
9.048-1-13		Wood, Jerry P.	70,000	10,200	70,000	70,000	0 210		1		1- 58- 2
9.048-1-14		Munson, Jeffrey	72,600	11,700	72,600	72,600	0 210		1		1- 72-11
9.048-1-15		Hargrave, Lloyd S.	49,000	10,600	49,000	49,000	0 210		1		1- 7- 2
9.048-1-16		Hargrave, Jeffrey C.	87,900	10,600	87,900	87,900	0 210		1		1- 84- 9
9.048-1-17		Brady Irrevocable Trust, Rose R.	75,600	14,100	75,600	75,600	0 210		1		1- 14- 4
9.048-1-18		Wiley, Christopher J.	134,300	15,500	172,900	172,900	0 210		1		
9.048-2-1		Hart, Gary R.	5,500	5,500	5,500	5,500	0 311		1		1-84-1.2
9.048-2-2		Hart, Thomas	52,200	10,500	52,200	52,200	0 210		1		1- 84- 1.11
9.048-2-3		Lanning, Travis R.	63,700	11,400	63,700	63,700	0 210		1		1- 35- 8
9.048-2-4		VanAtter, Bruce	41,300	8,800	41,300	41,300	0 210		1		1- 71-12
9.048-2-5		Derushia, Derek	41,700	10,200	41,700	41,700	0 210		1		1- 63-11
9.048-2-6		Neverette, Chrystal L.	43,300	8,500	43,300	43,300	0 210		1		1- 62-11
9.048-2-7		Hart, Gary R.	51,000	7,700	51,000	51,000	0 210		1		1- 35- 5
9.048-2-8		Clark, Franklin A.	46,400	8,800	46,400	46,400	0 210		1		1- 15- 2
9.048-2-9		Binan, Bruce W.	48,900	8,800	48,900	48,900	0 210		1		1- 64- 2
9.056-1-1.1		Gibson, Peggy	75,300	19,900	75,300	75,300	0 210		1		
9.056-1-3		Buffham, Bonnie L.	120,000	10,800	120,000	120,000	0 210		1		
9.056-1-4		Serviss, Robert	5,700	5,700	5,700	5,700	0 311		1		1- 56- 5
9.056-1-5		Baker, Michele A.	5,400	5,400	5,400	5,400	0 311		1		1- 77- 8
9.056-1-6		Eastwood, Richard	142,700	18,000	142,700	142,700	0 210		1		
9.056-1-7		Byington, Grace	88,600	16,600	88,600	88,600	0 210		1		1- 83- 5
9.056-1-8		Corey, Toby	63,800	8,500	63,800	63,800	0 210		1		1- 24-14
9.056-1-9		Armstrong, William	160,000	11,200	160,000	160,000	0 210		1		1- 56-11
9.056-1-10		Reynolds, Jeffrey A.	97,100	15,600	97,100	97,100	0 210		1		1- 36- 6
9.056-1-11		Corey, Toban L.	5,100	5,100	5,100	5,100	0 311		1		1- 40- 2
9.056-1-12		Hernandez, Jose L.	41,200	10,200	41,200	41,200	0 210		1		1- 22-13
9.056-1-14.1		Wood, Donald A.	97,400	14,300	97,400	97,400	0 210		1		1- 34- 9
<b>Page Totals</b>		<b>Parcels</b>	37	2,352,400	397,500	2,391,000					

School District	405801	Massena 1	2014	-----	2015	-----	Res Prp	O	R	T	Account Nbr	
Parcel Id		Name	Total Av	Land Av	Total Av	Total Av	Pct Cls	C	S	S	C	
9.056-1-16		Kenyon, Patricia Ann	40,100	10,200	40,100	40,100	0 210		1			1- 34-11
9.056-2-1		Fregoe, Bryan G.	70,900	10,500	70,900	70,900	0 210		1			1- 23-15
9.056-2-2		Spinner, Thomas J.	61,200	11,000	61,200	61,200	0 415		1			1- 61-14
9.056-2-3		Spinner, Thomas J.	1,000	1,000	1,000	1,000	0 314		1			
9.057-4-2		Fetterly, Jason	48,800	8,500	48,800	48,800	0 210		1			1- 74- 8
9.057-4-4		Kuca, John	56,600	10,200	56,600	56,600	0 210		1			1- 52-11
9.057-4-5		Woodard, Charles A.	57,200	10,200	57,200	57,200	0 210		1			1- 73- 3
9.057-4-6		Gray, Jennifer	33,400	12,200	33,400	33,400	0 210		1			1- 27-10
9.057-4-8.1		Love, Amy M.	50,800	8,500	50,800	50,800	0 210		1			1- 51-15
9.057-4-9.1		Pepe, David J.	85,300	10,200	85,300	85,300	0 210		1			1- 44- 2. 1
9.057-4-11		Garrow, Joyce L.	58,800	6,100	58,800	58,800	0 210		1			1- 45- 7
9.057-4-12		Ackerman, Keitha A (LU)	60,100	10,200	60,100	60,100	0 210		1			1- 69-10
9.057-4-13		Shaw, James	92,000	12,200	92,000	92,000	0 210		1			1- 65-10
9.057-4-14		Mossow, Kim J.	68,000	10,200	68,000	68,000	0 210		1			1- 48- 8
9.057-4-15		Green, Lewis (LU)	37,400	10,200	37,400	37,400	0 210		1			1- 34- 5
9.057-4-16		Judware, Anthony	46,200	10,200	46,200	46,200	0 210		1			1- 81- 1
9.057-4-17		Murphy, James C.	69,100	6,100	69,100	69,100	0 210		1			1- 77- 2
9.057-4-18		Seeber, Karen	75,000	8,500	75,000	75,000	0 210		1			1- 56-14
9.057-4-20.11		Burdett, Joy E.	79,500	9,200	79,500	79,500	0 210		1			1- 28-14
9.057-4-21.1		Schwartzman, Robert A.	66,900	5,500	66,900	66,900	0 210		1			1- 51- 6
9.057-4-22		Deno, Bill	17,700	7,800	17,700	17,700	0 210		1			1- 85- 3
9.057-4-25		Rush, Daniel J.	57,900	7,700	57,900	57,900	0 210		1			1- 21- 7
9.057-4-26		Clary, Scott M.	35,000	11,100	35,000	35,000	0 210		1			1- 11- 6
9.057-4-27		Davey, Raymond J.	79,500	7,500	79,500	79,500	0 210		1			1- 43-14
9.057-4-28.1		Kelley, Reva M.	52,600	11,100	52,600	52,600	0 210		1			1- 35- 3
9.057-4-30		Sales, Benjamin	48,000	8,500	48,000	48,000	0 270		1			1- 34- 4
9.057-4-31.1		King, Alice (LU)	64,000	12,800	64,000	64,000	0 210		1			1- 68- 8
9.057-4-33		Gall, Dorothy M.	74,900	12,200	74,900	74,900	0 210		1			1- 61-13
9.057-4-34		Marashian, Steven J.	91,400	10,200	91,400	91,400	0 210		1			1- 75-10
9.057-4-35		Pelletier, Jane M.	82,300	12,200	82,300	82,300	0 210		1			1- 32- 1
9.057-4-36		Starks, Joseph A.	99,100	12,200	99,100	99,100	0 210		1			1- 44- 1
9.057-4-38.1		DeCarr, Julie L.	138,500	12,200	138,500	138,500	0 210		1			1- 18- 7.1
9.057-4-39.1		Wood, Raymond	118,200	15,100	118,200	118,200	0 210		1			1- 56- 4
9.057-4-42.1		Fiacco, Anthony M.	6,500	6,500	6,500	6,500	0 311		1			
9.057-4-43		Rush, Daniel	10,800	10,800	10,800	10,800	0 311		1			
9.057-5-4		Scott, Richard	82,900	10,800	82,900	82,900	0 210		1			1- 65- 2
9.057-5-5		Barney, John R.	83,000	8,100	83,000	83,000	0 210		1			1- 40-13
<b>Page Totals</b>		<b>Parcels</b>	37	2,300,600	357,700	2,300,600						

School District	405801	Massena 1	2014	-----	2015	-----	Res Prp	O	R	T	Account Nbr	
Parcel Id		Name	Total Av	Land Av	Total Av	Total Av	Pct Cls	C	S	S	C	
9.057-5-7		Pryce, Kevin P.	79,600	9,200	79,600	79,600	0 210		1			1- 41- 7
9.057-5-8		Cousineau, Jean M.	70,000	12,200	70,000	70,000	0 210		1			1- 21- 8
9.057-5-9		French, Ronald G.	23,400	9,300	23,400	23,400	0 270		1			1- 82-10
9.057-5-10.1		Greco, Traci M.	83,700	18,500	83,700	83,700	0 210		1			1- 29-14
9.057-5-11		O'Keefe, Daniel Jr.	55,000	9,400	55,000	55,000	0 220		1			1- 65-12
9.057-5-12		Robillard, Warren G (LU)	74,500	9,600	74,500	74,500	0 210		1			1- 65-14
9.057-5-13.1		Tredo, Debra (LU)	152,000	14,400	152,000	152,000	0 210		1			1- 36- 9
9.057-5-22		French, Patrick J.	75,500	10,800	75,500	75,500	0 210		1			1- 83- 2
9.057-5-32		Stearns, Matthew S.	54,000	14,300	54,000	54,000	0 210		1			1- 80- 4
9.057-5-33		Peets, Christopher L.	120,300	9,400	120,300	120,300	0 210		1			1- 35-15
9.062-1-2		Tyo, Jessie	95,200	24,000	95,200	95,200	0 270		1			
9.062-1-3		Town of Louisville	10,000	10,000	10,000	10,000	0 323		8			
9.062-1-4		SBC Holdings LLC	83,300	23,500	83,300	83,300	0 837		6			
9.062-1-6.1		Baldwin, Leonard O.	89,800	25,300	89,800	89,800	0 210		1			
9.062-1-6.2		Kearns, James W.	162,100	12,700	162,100	162,100	0 210		1			
9.062-1-7		Straight, Kendall C. III.	114,300	25,200	114,300	114,300	0 210		1			1- 54- 7.3
9.062-1-8		Straight, Kendall III.	97,800	22,700	97,800	97,800	0 210		1			1- 70-14
9.062-1-9		Seaway Timber Harvesting Inc	5,900	5,900	5,900	5,900	0 314		1			1- 54- 7. 2
9.062-1-15		Wilson, Pamela J.	69,700	14,300	69,700	69,700	0 270		1			
9.062-2-1		LaLonde, Edward D.	210,700	34,800	210,700	210,700	0 210		1			
9.062-2-2		Lannis, Ryan	34,300	12,200	34,300	34,300	0 210		1			
9.062-2-3		Rusaw, David V.	10,000	10,000	10,000	10,000	0 311		1			
9.062-2-4		Nichols, Glen	79,100	27,800	79,100	79,100	0 210		1			
9.062-3-1		Perras, Lawrence A.	175,000	17,300	175,000	175,000	0 210		1			
9.062-3-2		Locey, Kevin R.	79,400	11,100	79,400	79,400	0 270		1			
9.062-3-3		Lannis, Daryle	238,500	25,000	238,500	238,500	0 210		1			
9.062-3-4		Seaway Timber Harvesting Inc	13,000	13,000	13,000	13,000	0 311		1			
9.062-3-5		Shirley, Daniel P.	10,000	10,000	10,000	10,000	0 311		1			
9.062-4-1		Phelix, Ricky	34,000	12,200	34,000	34,000	0 270		1			1- 54- 4.1
9.062-4-2		Donnelly, Lyle	21,400	12,200	21,400	21,400	0 270		1			1- 25-13 &
9.064-1-1		Brailsford, Robert S.	82,200	11,100	82,200	82,200	0 210		1			1- 68-13
9.064-1-2		Brailsford, Robert S.	5,700	5,700	5,700	5,700	0 311		1			1- 70-12.2
9.064-1-3		LaShomb, Timmy J.	87,500	12,700	87,500	87,500	0 210		1			1- 39- 6
9.064-1-5		Morrell, Mark	9,200	9,200	9,200	9,200	0 311		1			1- 70-12.12
9.064-1-6		Mercurio, Andrea C.	126,400	10,000	126,400	126,400	0 210		1			1- 53-15
9.064-1-7		Morrell, Mark J.	82,800	9,900	82,800	82,800	0 210		1			1- 7-14
9.064-1-8.1		Boutot, Steve J.	122,300	11,100	122,300	122,300	0 210		1			1-36-7

School District	405801	Massena 1	2014	-----	2015	-----	Res Prp	O	R	T	Account Nbr
Parcel Id		Name	Total Av	Land Av	Total Av	Pct Cls	C	S	S	C	
9.064-1-10		Szarka, Thomas J.	4,700	4,700	4,700	0 311			1		1- 28- 2
9.064-1-13		Plourde, Leon J.	10,200	10,200	10,200	0 311			1		1- 43- 1
9.064-1-14.2		Young, Marilyn R.	96,000	11,500	96,000	0 210			1		
9.064-1-15.11		Cecot Family Limited Partshp	175,000	32,400	175,000	0 421	W		1		1- 18- 8 &
9.064-1-15.21		Gibson, Barbara A.	120,100	11,900	120,100	0 210			1		
9.064-1-16		Henry, Christopher J.	95,200	12,900	95,200	0 210			1		1-36-8.4
9.064-1-17		Henry, Christopher J.	6,500	6,500	6,500	0 311			1		1- 36- 8.6
9.064-1-18		St Thomas, Ronald L.	107,100	20,000	107,100	0 210			1		
9.064-1-19		Vierno, Michael J.	163,300	21,000	163,300	0 210			1		
9.064-1-20		McGregor, Gary J.	20,800	17,600	20,800	0 312	W		1		1- 55- 1 &
9.064-1-21.1		McGregor, Gary J.	3,200	3,200	3,200	0 311	W		1		
9.064-1-22		LaFrance, Norman	63,900	9,300	63,900	0 210			1		1- 42- 9
9.064-1-23		Hazel, Scott J.	121,500	29,500	121,500	0 210	W		1		1- 36- 8.5
9.064-1-24		Fay, Edward	158,300	31,200	158,300	0 210	W		1		1- 36- 8.3
9.064-1-25		Cromie, Patrick R.	186,500	29,300	186,500	0 210	W		1		1- 36- 8.2
9.064-1-26		Hazel, Richard W.	159,700	33,500	159,700	0 210	W		1		
9.064-1-27		McGraw, Michael J.	10,400	10,400	10,400	0 311			1		1-36-8.8
9.064-1-28		McGraw, Michael J.	92,400	13,000	92,400	0 210			1		1- 36- 8.7
9.064-2-1		Kinney, Calvin F (LU)	64,200	23,600	64,200	0 210			1		1- 41- 9
9.064-2-2		Gagne, Rita P.	44,200	10,500	44,200	0 210			1		1- 31- 8
9.064-2-3		Spinner, Thomas	55,100	17,400	55,100	0 210			1		1- 69- 7
9.064-2-4		Spinner, Thomas J.	2,500	2,500	2,500	0 311			1		1- 25- 7
9.064-2-5		Spinner, Thomas J.	63,200	8,400	63,200	0 210			1		1- 61-15
9.065-2-1		Gardner, William R.	60,000	10,200	60,000	0 210			1		1- 19- 3
9.065-2-2		Badger, Marilyn (LU)	58,900	11,000	58,900	0 210			1		1- 8- 1
9.065-2-3		First Christian Church	6,500	6,500	6,500	0 311			8		
9.065-3-1		Wilkins, Timothy J.	70,100	11,000	70,100	0 210			1		1- 54-14
9.065-3-2		Simpson, Chad L.	79,500	10,600	79,500	0 210			1		1- 48- 2
9.065-3-3		Danko Development Corp	57,600	11,800	57,600	0 270			1		1- 28-12
9.065-3-4		Pauqin, Norma J (LU)	78,900	7,500	78,900	0 210			1		1- 41- 3
9.065-3-5		Herne, Charles	100,900	18,500	100,900	0 210			1		1- 53- 5
9.065-4-1.1		Hazel, Gordon J Sr (LU)	97,200	33,800	97,200	0 210	W		1		1- 36- 8.11
9.065-4-1.2		Hazel, Gordon J. Sr.	12,400	12,400	12,400	0 311	W		1		
9.065-4-9		Elizabeth Alida Elliott Trust	18,900	18,900	18,900	0 311	W		1		1- 46- 7
9.065-4-10.1		Hollister, Amy J.	109,000	11,900	109,000	0 210			1		1- 14-15
9.065-4-11.2		Sienkiewicz, Fred A.	128,800	28,900	128,800	0 210	W		1		
9.065-4-11.13		Flynn, Christopher D.	221,100	20,000	221,100	0 210	W		1		

<b>Page Totals</b>		<b>Parcels</b>	37	2,923,800	583,500	2,923,800					
--------------------	--	----------------	----	-----------	---------	-----------	--	--	--	--	--

School District	405801	Massena 1	2014	-----	2015	-----	Res Prp	O	R	T	Account Nbr
Parcel Id		Name	Total Av	Land Av	Total Av	Total Av	Pct Cls	C	S	S	C
9.065-4-12.1		LaPierre, Barry	114,800	29,200	114,800	114,800	0 210	W	1		1-37-3.2
9.065-4-14.1		LaPierre, Barry	5,000	5,000	5,000	5,000	0 311		1		
9.073-2-4		Masuk, Wayne B.	63,600	5,800	63,600	63,600	0 210		1		1- 64- 3
9.073-2-5		Munson, Betty M.	37,100	5,700	37,100	37,100	0 210		1		1- 19-10
9.073-2-6		Saber, Carla	63,600	8,500	63,600	63,600	0 210		1		1- 70- 8
9.073-2-7		Schmenkel, Frieda	55,700	6,800	55,700	55,700	0 210		1		1- 67-14
9.073-2-9.1		Wyman, Calvin	68,500	10,500	68,500	68,500	0 210		1		1- 81-14
9.073-2-10.1		Coupal Investors LLC	66,500	9,300	66,500	66,500	0 210		1		1- 30- 8.1
9.073-2-11		Lauber, Rebecca Lynn	58,100	9,200	58,100	58,100	0 210		1		1- 78-12
9.073-2-12		Robinson, Steven S.	65,500	9,200	65,500	65,500	0 210		1		1- 38- 4
9.073-2-13		Delosh, Tracie E.	74,200	6,800	74,200	74,200	0 210		1		1- 35- 9
9.073-2-14		Woods, Nicole M.	42,000	7,400	42,000	42,000	0 210		1		1- 36-11
9.073-2-15		Cameron, Gordon	65,700	7,400	65,700	65,700	0 210		1		1- 20- 3
9.073-2-16		Seguin, Louis	58,200	7,400	58,200	58,200	0 210		1		1- 60-14
9.073-2-17		Wilkins, George J.	61,300	12,700	61,300	61,300	0 210		1		1- 69- 2
9.073-3-1		Trimm, Betty	49,400	7,600	49,400	49,400	0 210		1		1- 73-10
9.073-3-2		Decilles, David P.	53,500	8,700	53,500	53,500	0 210		1		1- 61- 3
9.073-3-3		Hollinger, Gilbert	47,800	6,600	47,800	47,800	0 210		1		1- 84- 5
9.073-3-4		Laba, Mark R.	36,000	7,200	36,000	36,000	0 210		1		1- 84-15
9.073-3-5		Demo, Richard C. Jr.	72,600	8,200	72,600	72,600	0 210		1		1- 75-13
9.073-3-6		White, Kevin	36,000	8,200	36,000	36,000	0 210		1		1- 27- 3
9.073-3-7		Corp. Of The Presiding Bishop	375,000	28,800	375,000	375,000	0 620		8		
14.002-1-4.2		LaDuke, Gary	13,100	13,100	13,100	13,100	0 311		1		
14.002-1-4.11		Tredo, Robert	16,000	16,000	16,000	16,000	0 322		1		1- 73- 7
14.002-1-4.12		Revier, Barney A.	26,000	13,800	26,000	26,000	0 240		1		
14.002-1-5.2		Flynn, Wanda B.	2,800	2,800	2,800	2,800	0 311		1		1- 14- 7.2
14.002-1-5.3		Sullivan, Michael & Etal	19,500	19,500	19,500	19,500	0 322		1		1-14-7.11
14.002-1-5.4		Sullivan, Michael A & Etal	5,000	5,000	5,000	5,000	0 322		1		1-14-7.11
14.002-1-6		McDonald, Michael L.	68,700	12,600	68,700	68,700	0 270		1		1- 63- 9
14.002-1-7		Seaway Timber Harvesting Inc	37,200	16,100	37,200	37,200	0 210		1		1- 63- 8
14.002-1-8.21		LaShomb, Scott	101,200	14,900	101,200	101,200	0 210		1		1- 10- 5.2
14.002-1-8.111		Beattie, John R.	23,300	23,300	23,300	23,300	0 105		1		1- 10- 5.1
14.002-1-8.112		Curran, Lee Richard	11,900	11,900	11,900	11,900	0 105		1		
14.002-1-10.1		Flynn, Wanda J.	20,300	20,300	20,300	20,300	0 322		1		1- 14-12
14.002-1-10.2		Manor, Jerome L.	178,800	14,800	178,800	178,800	0 210		1		
14.002-1-11		Flynn, Wanda B.	65,300	9,000	65,300	65,300	0 210		1		1- 82- 8
14.002-1-12		Flynn, Wanda B.	1,900	1,900	1,900	1,900	0 311		1		1- 82- 6

<b>Page Totals</b>		<b>Parcels</b>	37	2,161,100	411,200	2,161,100					
--------------------	--	----------------	----	-----------	---------	-----------	--	--	--	--	--

School District	405801	Massena 1	2014	-----	2015	-----	Res Prp	O	R	T	Account Nbr	
Parcel Id		Name	Total Av	Land Av	Total Av	Total Av	Pct Cls	C	S	S	C	
14.002-1-13		LaDuke, Gary L.	68,500	11,400	68,500	68,500	0 210		1			1- 23-14
14.002-1-14.11		Flynn, Corey A.	50,000	12,800	50,000	50,000	0 210		1			1- 14- 8
14.002-1-17		LaDuke, Dureen Marie	13,100	13,100	13,100	13,100	0 322		1			1- 14-10
14.002-1-18		LaDuke, Dureen Marie	14,300	14,300	14,300	14,300	0 322		1			1- 14-11
14.002-1-24		Brannen, Walter Sr.	3,000	3,000	3,000	3,000	0 314		1			
14.002-1-25		Pratt, Darin D.	69,000	10,300	69,000	69,000	0 210		1			
14.002-1-26.11		Brannen, Sheila (LU)	39,600	14,800	39,600	39,600	0 210		1			1- 14- 7.11
14.002-1-27.1		Richards, Andy L.	108,000	16,400	108,000	108,000	0 210		1			
14.002-1-28		Maslin, Denise (LC)	35,600	13,900	35,600	35,600	0 270		1			
14.002-1-29		Fobare Lake Farms, LLC	2,500	2,500	2,500	2,500	0 314		1			
14.002-1-30		Debien, Gerald J.	2,900	2,900	2,900	2,900	0 314		1			
14.002-1-31.1		Brannen, William M. Jr.	11,600	11,600	11,600	11,600	0 322		1			
14.002-1-31.2		Brannen, Patrick	14,900	11,200	14,900	14,900	0 312		1			
14.002-1-31.3		Fobare Lake Farms LLC	20,200	20,200	20,200	20,200	0 105		1			
14.002-2-1.111		Power Authority State of NY	4,068,700	4,068,700	4,068,700	4,068,700	0 971	W	8			
14.004-1-9		New York State Power Authority	23,400	23,400	23,400	23,400	0 322		8			
15.001-1-1		O'Brien, Kelly	14,700	7,700	14,700	14,700	0 210		1			1- 79- 6
15.001-1-2.1		Seguin, Rick	26,200	13,100	26,200	26,200	0 210		1			1- 42- 2
15.001-1-3		Berg, Dora	12,300	12,300	12,300	12,300	0 312		1			1- 83- 8.2
15.001-1-4		Marlow, Leonard (LU)	32,400	7,400	32,400	32,400	0 312		1			1- 24- 4
15.001-1-5.11		Brewer, Norma Patricia	97,400	15,600	97,400	97,400	0 210		1			1- 83- 8.1
15.001-1-5.12		LaForce, Anne M.	16,500	16,500	16,500	16,500	0 322		1			
15.001-1-7.1		Villnave, Derek	110,000	13,500	110,000	110,000	0 210		1			1- 67- 4
15.001-1-8.1		Deshaies, Debralee	32,200	32,200	32,200	32,200	0 105		1			1- 67- 5.1
15.001-1-9		Houle, William	38,700	11,300	38,700	38,700	0 210		1			1- 67- 6
15.001-1-10.1		Perretta, Kevin F.	162,500	12,200	162,500	162,500	0 210		1			1- 66-11. 2
15.001-1-11.11		New York State DEC	26,100	26,100	26,100	26,100	0 322		8			1- 66-11.1
15.001-1-12		Fobare Lake Farms, LLC	7,100	7,100	7,100	7,100	0 322		1			1- 66-15
15.001-1-13		LaPage, Florence (Estate)	36,100	13,900	36,100	36,100	0 270		1			1- 78- 7
15.001-1-14.1		Medve, Richard	16,900	16,900	16,900	16,900	0 120		1			1- 13- 6
15.001-1-14.2		LaBarge, Eleanor	103,400	34,900	103,400	103,400	0 112		1			
15.001-1-15		McDermott, Danny H.	22,500	9,400	22,500	22,500	0 210		1			1- 40-14
15.001-1-16		Thompson, Linda	60,900	15,000	60,900	60,900	0 210		1			1- 73- 2
15.001-1-17.1		Roman Catholic Diocese	121,100	60,900	121,100	121,100	0 620		8			8- 89-10
15.001-1-17.21		Kerr, Christopher A.	242,900	24,100	242,900	242,900	0 837		6			
15.001-1-17.23		St Thomas, Andrew	73,600	14,500	73,600	73,600	0 210		1			
15.001-1-17.24		VanWinkle, Daniel W.	20,500	4,300	20,500	20,500	0 312		1			

School District	405801	Massena 1	2014	-----	2015	-----	Res Prp	O	R	T	Account Nbr
Parcel Id		Name	Total Av	Land Av	Total Av	Total Av	Pct Cls	C	S	C	
15.001-1-18.111		Hurlbut, Steven	13,500	13,500	13,500	13,500	0 910	W	1		1- 73- 1
* 15.001-1-18.112		Aldous, Todd	48,800	48,800	48,800	48,800	0 910	W	1		
15.001-1-19		Irwin, Randall R.	38,800	9,200	38,800	38,800	0 210		1		1- 32- 8
15.001-1-20		Zobel, Harry T.	53,700	35,300	53,700	53,700	0 240	W	1		1- 82-13
15.001-1-21		Zobel, Harry T.	3,100	3,100	3,100	3,100	0 314		1		1- 82-11
15.001-1-22		Afriat, Chad	65,000	12,600	65,000	65,000	0 210		1		1- 67- 5. 2
15.001-1-23		Zobel, Harry T.	2,700	2,700	2,700	2,700	0 314		1		1- 82-12
15.001-1-24.1		Zysik, David	392,200	37,700	392,200	392,200	0 117	W	1		1- 79- 4
15.001-1-24.2		Whalen, Lynn M.	39,500	12,500	39,500	39,500	0 210		1		
15.001-1-25.1		Beattie, John R.	108,300	40,700	108,300	108,300	0 112	W	1		1- 10- 7
15.001-1-26.1		Hurlbut, Ronald	7,200	7,200	7,200	7,200	0 322	W	1		1- 72-15
15.001-1-26.2		Rickard, Robert J.	10,000	10,000	10,000	10,000	0 314	W	1		
15.001-1-29		Zysik, David	3,800	3,800	3,800	3,800	0 105	W	1		1- 79- 5
15.001-1-35		Curran, Lee R.	8,700	8,700	8,700	8,700	0 311		1		1-14-7.12
15.001-1-36.1		Curran, Lee R.	5,300	5,300	5,300	5,300	0 311		1		
15.001-1-36.2		Curran, Lee R.	148,700	20,000	148,700	148,700	0 240		1		
* 15.001-1-41		Aldous, Todd	72,800	10,500	72,800	72,800	0 210		1		1- 29- 7
15.001-1-41.1		Aldous, Todd		58,500	120,800	120,800	0 210		1		1- 29- 7
15.001-1-42		Durant, Dion M.	100,200	11,600	100,200	100,200	0 210		1		
15.001-1-43		Kaye, Erica	153,500	16,000	153,500	153,500	0 210		1		
15.001-2-2.1		Robinson, Lila	56,900	14,900	56,900	56,900	0 210		1		1- 66-13.1
* 15.001-2-3		St Thomas, Noah	90,500	20,900	90,500	90,500	70 312		1		1- 66-12
15.001-2-3.1		St Thomas, Noah		26,500	96,100	96,100	70 312		1		1- 66-12
15.001-2-4		Neail, Gregory	64,700	11,100	64,700	64,700	0 210		1		1- 66-10
15.001-2-5		Louisville Mini Mart LLC	94,500	16,800	94,500	94,500	0 486		1		1- 75- 8
15.001-2-6		Kinney, Lindon O.	20,900	9,400	20,900	20,900	0 210		1		1- 61-10
15.001-2-7		Braddock, David B.	12,000	8,700	12,000	12,000	0 210		1		1- 46-15
* 15.001-2-8		St Thomas, Noah	2,000	2,000	2,000	2,000	0 314		1		1- 67- 1
15.001-2-9		American Property Rentals, LLC	35,000	10,900	35,000	35,000	0 210		1		1- 10- 9
15.001-2-10		Bolster, William F.	48,000	8,800	48,000	48,000	0 210		1		1- 75- 2
15.001-2-11		LaRock, Paul	37,900	9,900	37,900	37,900	0 210		1		1- 67- 7
* 15.001-2-12		St Thomas, Noah	3,600	3,600	3,600	3,600	0 322		1		1- 67- 2
15.001-2-13		Dufresne, Thomas	68,000	13,100	68,000	68,000	0 210		1		1- 52- 9
15.001-2-14		Rupert, Dean	62,300	15,300	62,300	62,300	0 425		1		1- 75- 5
15.001-2-15		Curran, Timothy P.	61,100	14,100	61,100	61,100	0 210		1		1- 23- 4 &
* 15.001-2-17		Millar, Christopher C.	6,000	5,600	6,000	6,000	0 312		1		1- 28- 4
* 15.001-2-18		Millar, Christopher C.	100,600	15,800	100,600	100,600	0 210		1		1- 51- 9



School District	405801	Massena 1	2014	-----	2015	-----	Res Prp	O	R	T	Account Nbr	
Parcel Id		Name	Total Av	Land Av	Total Av	Total Av	Pct Cls	C	S	S	C	
15.001-2-18.1		Millar, Christopher C.		21,400	106,600	106,600	0 210		1			1- 51- 9
15.001-2-19.1		Ober, Shirley (LU)	19,800	19,800	19,800	19,800	0 322		1			1- 65- 7
15.001-2-19.2		New York State Power Authority	29,700	29,700	29,700	29,700	0 323		8			
15.001-2-20		Benham, Keith A.	119,000	15,500	119,000	119,000	0 210		1			1- 65- 6
15.001-2-21		Rupert, Dean F.	153,400	42,500	153,400	153,400	0 113		1			1- 66- 2
15.001-2-22		Louisville Landing LLC	65,000	34,600	65,000	65,000	0 612		1			8- 89- 4
15.001-2-24.1		Tatro, John G.	133,000	33,800	133,000	133,000	0 210		1			
15.001-2-25		LaBarge, Eleanor	15,400	15,400	15,400	15,400	0 322		1			
15.001-2-26		Aldous, Todd	6,500	6,000	6,500	6,500	0 210		1			1- 10- 8
15.001-3-4.1		Town of Louisville	1,063,500	32,600	1,063,500	1,063,500	0 521		8			8- 89- 1.1
15.002-1-1.1		LaBarge, Eleanor	25,000	25,000	25,000	25,000	0 120		1			1- 13- 5
15.002-1-2		Crinklaw, Bruce	25,200	12,600	25,200	25,200	0 270		1			1- 67-13
15.002-1-3		Cook, Brent W.	56,300	8,900	56,300	56,300	0 210		1			1- 32- 2
15.002-1-4		Wood, Harlen J. Jr..	63,000	10,300	63,000	63,000	0 210		1			1- 50- 6
15.002-1-5		Crinklaw, James J.	58,200	10,100	58,200	58,200	0 210		1			1- 21- 1
15.002-1-6		Delorme, Nathaniel N.	70,700	11,100	70,700	70,700	0 210		1			1- 13-15
15.002-1-7.1		Crinklaw, James J.	6,600	6,600	6,600	6,600	0 322		1			1- 21- 2
15.002-1-8		Cameron, Scarlett	45,600	10,100	45,600	45,600	0 210		1			1- 47-10
15.002-1-9.1		Brainard, Duane G.	72,800	15,500	72,800	72,800	0 210		1			
15.002-1-9.2		Brainard, Scott	62,400	11,100	62,400	62,400	0 210		1			1- 41- 6
15.002-1-10		Brainard, Duane G.	101,000	25,300	101,000	101,000	0 210		1			1- 41- 5
15.002-1-11		LaShomb, Tammy G.	39,400	8,400	39,400	39,400	0 210		1			1- 59- 5
15.002-1-12		Layo, Lloyd J. Jr.	64,100	8,800	64,100	64,100	0 210		1			1- 56-13
15.002-1-13.1		Ellsworth, Deric P.	65,800	8,400	65,800	65,800	0 210		1			1- 45- 6
15.002-1-14		Ward, Tod D.	23,200	6,200	23,200	23,200	0 210		1			1- 9- 8
15.002-1-15		Ursillo, Anthony E. Jr.	62,000	8,400	62,000	62,000	0 210		1			1- 54- 6
15.002-1-16		Fetterly, Jason P.	55,100	10,200	55,100	55,100	0 210		1			1- 6-12
15.002-1-17		St. Thomas, Michael	63,900	11,100	63,900	63,900	0 210		1			1- 68- 4
15.002-1-18		LaVenture, Julie	132,500	14,800	132,500	132,500	0 210		1			1- 6-11.53
15.002-1-19		Desgagne, Joy P (LU)	39,700	11,100	39,700	39,700	0 210		1			1- 23-12
15.002-1-20.1		Tyo, Kevin	67,400	10,000	67,400	67,400	0 210		1			1- 6-11.6
15.002-1-22.412		Kenney, James J & Carrie D	144,000	20,300	144,000	144,000	0 116		1			
15.002-1-23.1		Miller, Sheri	4,600	2,100	4,600	4,600	0 312		1			1- 81-13.2
15.002-1-24		Hotte, John P.	54,000	9,300	54,000	54,000	0 210		1			1- 81-13. 1
15.002-1-25.1		Alexander, John LU)	51,000	9,200	51,000	51,000	0 210		1			1- 6-10
15.002-1-26.1		Durant, Mary A.	55,800	9,800	55,800	55,800	0 210		1			1- 27- 4
15.002-1-27		Wilson, Derek (LC)	40,100	19,700	40,100	40,100	0 240		1			1- 12- 7
<b>Page Totals</b>		<b>Parcels</b>	37	3,154,700	565,700	3,261,300						

School District	405801	Massena 1	2014	-----	2015	-----	Res Prp	O	R	T	Account Nbr
Parcel Id		Name	Total Av	Land Av	Total Av	Pct Cls	C	S	S	C	
15.002-1-28		LaBarge, Samuel A.	57,400	7,000	57,400	0 210			1		1- 16- 9
15.002-1-29		Wiley, Gregory L.	134,500	17,100	134,500	30 411			1		1- 12- 9
15.002-1-30		Wilson, Derek (LC)	4,700	1,700	4,700	0 312			1		1- 12- 8
15.002-1-31.2		Dagrossa, Michael T.	93,000	15,700	93,000	0 210			1		
15.002-1-31.11		Cecot, Daniel J.	245,700	115,200	245,700	0 110	W		1		1- 10- 4.2
15.002-1-32		Beattie, Lawrence	89,400	39,400	89,400	0 270	W		1		1- 10- 4.1
15.002-1-33.1		Carney, Paul P.	95,700	30,700	95,700	0 210	W		1		1- 44- 7
15.002-1-34		Carney, Paul	1,600	1,500	1,600	0 312			1		1- 29- 5
15.002-1-35		Fleming, Gordon	7,000	7,000	7,000	0 311			1		1- 29- 4
15.002-1-36.1		Robertson, Lyle L (LU)	59,400	12,500	59,400	0 210			1		1- 61- 2
15.002-1-37.1		Kormanyos, Michael S.	67,600	12,600	67,600	0 210			1		1- 72- 8
15.002-1-38		Boots, Jennifer	23,100	7,000	23,100	0 210			1		1- 20- 4
15.002-1-39		Carney, Tom	3,500	3,500	3,500	0 314			1		1- 57- 5
15.002-1-40		Roberts, William E.	2,400	2,400	2,400	0 314			1		1- 20- 5
15.002-1-42.2		Jarrett, Michael	110,200	24,600	110,200	0 210	W		1		
15.002-1-42.3		MacDonald, Todd K.	112,000	24,300	112,000	0 210	W		1		
15.002-1-42.11		Crandall, Ralph J.	360,000	73,300	360,000	0 240	W		1		1- 76- 5. 2
15.002-1-42.13		MacDonald, Mona J.	101,800	24,000	101,800	0 210	W		1		
15.002-1-42.14		St Lawrence County	1,000	1,000	1,000	0 311			1	R	
15.002-1-42.121		Villaruz, Alexander S.	165,000	24,100	165,000	0 210	W		1		
15.002-1-42.122		Amo, Sheila A.	6,100	6,100	6,100	0 311			1		
15.002-1-43.12		Thompson, Shawn	157,000	23,900	186,500	0 210	W		1		
15.002-1-43.112		Vice, Jeffrey S.	126,900	23,200	126,900	0 210	W		1		
15.002-1-43.211		Pitts, Daniel	96,500	21,300	96,500	0 210			1		1- 76- 4
15.002-1-43.212		Pitts, Daniel	500	500	500	0 323			1		
15.002-1-44		Miller, Sheri	6,100	3,100	6,100	0 312			1		1- 6-11. 3
15.002-1-45		Curran, Patrick J.	89,400	37,700	89,400	0 240	W		1		1- 33- 5.1
15.002-1-46		Curran, Timothy & Pauline	2,700	2,700	2,700	0 314			1		
15.002-1-47.11		Vice, Sharon R.	12,300	4,500	12,300	0 312			1		1- 76- 5. 1
15.002-1-47.12		Haley, Daniel N.	145,000	15,500	145,000	0 210	W		1		
15.002-1-47.13		Buffham, Jeremy J.	75,000	20,400	102,500	0 210	W		1		
15.002-1-48		Krajc, Peter	17,500	17,500	17,500	0 311	W		1		
15.002-2-2		New York State Power Authority	20,900	20,900	20,900	0 932			8		8- 88- 5
15.002-2-3		Harvey, Edward J.	29,000	29,000	29,000	0 322			1		1- 10-10
15.002-2-4.1		Doussa, Una D.	34,400	15,300	34,400	0 210			1		1- 22- 5.1
15.002-2-4.2		Meehan, Daniel	23,400	23,400	23,400	0 322	W		1		1-22-5.2
15.002-2-4.2/1		New York State Power Authority	10,950,000	0	10,950,000	0 322			8		

School District	405801	Massena 1	2014	-----	2015	-----	Res Prp	O	R	T	Account Nbr
Parcel Id	Name	Total Av	Land Av	Total Av	Pct Cls	C	S	S	C		
15.002-2-6	Friess, Joseph	78,200	28,700	78,200	0 240				1		1- 79-14
15.002-2-9./1	New York State Power Authority	1,500,000	0	1,500,000	0 874				8		8- 88- 4
15.002-2-9.1	Reynolds, Richard F.	91,300	17,200	91,300	0 240				1		1-10-15
15.002-2-9.2	Harvey, Robert	20,000	20,000	20,000	0 311	W			1		
15.002-2-10	Montondo, Tyler S.	61,200	15,000	66,200	0 210				1		1- 39- 5
15.002-2-11	Fregoe, Patrick H.	50,600	32,100	50,600	0 210				1		1- 40- 7
15.002-2-14	Fregoe, Patrick H.	1,800	1,800	1,800	0 314				1		1- 30- 6
15.002-2-15.1	Harvey, Robert J.	64,600	47,900	64,600	0 312				1		1- 35-10
15.002-2-16	Harvey, Robert John	12,700	12,700	12,700	0 322				1		1- 40- 8
15.002-2-17	Wilson, Allan G.	55,300	26,300	55,300	0 240				1		1- 80-12
15.002-2-18	Vallance, Donald	51,800	12,600	51,800	0 270				1		1- 63-14.2
15.002-2-19	Harvey, Robert J.	16,700	16,700	16,700	0 105	W			1		
* 15.002-2-20	Dowdle, Patrick J.	63,800	17,200	63,800	0 210	W			1		1- 34- 1.5
15.002-2-20.1	Dowdle, Patrick J.		33,400	80,000	0 210	W			1		1- 34- 1.5
15.002-2-21	Joubert, John & Etal	61,300	11,300	61,300	0 270				1		
15.002-2-22	Monica, Michelle L.	26,700	10,600	26,700	0 270				1		
15.002-2-23	Love, William J.	28,400	14,300	28,400	0 270				1		1- 63-14.15
15.002-2-24.1	Sherman, Deborah	3,900	3,900	3,900	0 311				1		
15.002-2-24.2	Saumier, Lucien W.	3,700	3,700	3,700	0 314				1		
15.002-2-25	Fleury, Edward F.	31,300	14,300	31,300	0 270				1		1- 39-13
15.002-2-26	Bessy, Sherry	48,600	15,200	48,600	0 270				1		1- 63-14.13
15.002-2-28	Fregoe, Patrick H.	15,500	15,500	15,500	0 322				1		
* 15.002-2-29	Dowdle, Patrick J.	16,200	16,200	16,200	0 322	W			1		
15.002-3-3.11	Yaddow, Gary	78,400	46,500	78,400	0 240	W			1		1- 81-15. 1
15.002-5-2.1	Seaway Timber Harvesting Inc	7,500	7,500	7,500	0 322				1		
15.002-5-3	Grant, Carl R. Jr.	4,500	4,500	4,500	0 323				1		
15.002-6-1	LaShomb, William J.	13,800	13,800	13,800	0 314	W			1		
15.003-2-1.1	Cameron, Robert J.	11,000	11,000	11,000	0 910	W			1		1- 6- 8
15.003-2-3	LaBarge, Eleanor	50,000	50,000	50,000	0 105				1		1- 13- 3
15.003-2-4	Pierre, Alix	27,500	27,500	27,500	0 910	W			1		1- 58- 1
15.003-2-5	Vladimir, Trakhter	77,000	77,000	77,000	0 910	W			1		1- 57-15
15.003-2-6	Morgan, Michael	56,600	16,500	56,600	0 210				1		1- 38-13.1
* 15.003-2-7	Hurlbut, David S.	107,200	61,300	107,200	0 113				1		1- 72-14
15.003-2-7.1	Hurlbut, David S.		41,100	87,000	0 113				1		1- 72-14
15.003-2-7.2	Seaway Timber Harvesting Inc		20,200	20,200	0 322				1		
15.003-2-8.1	LaBarge, Eleanor	99,500	61,600	99,500	0 112				1		1- 13- 4
15.003-2-8.2	Town of Louisville	700,000	30,000	700,000	0 822				8		

School District	405801	Massena 1	2014	-----	2015	-----	Res Prp	O	R	T	Account Nbr	
Parcel Id		Name	Total Av	Land Av	Total Av	Total Av	Pct Cls	C	S	S	C	
15.003-2-9.1		Kerr, Douglas	27,900	27,900	27,900	27,900	0 105		1			1- 53-12
15.003-2-11		Cameron, Richard J.	75,800	26,200	75,800	75,800	0 240		1			1- 56-12
15.003-2-12.1		Lavoie, Troy A.	41,100	15,700	41,100	41,100	0 210		1			1- 16-11
15.003-2-12.2		Cameron, Richard	500	500	500	500	0 314		1			
15.003-2-13		Alguire, Timothy D.	31,100	4,900	31,100	31,100	0 270		1			1- 33-13
15.003-2-14		Boice, Clifford L.	78,300	4,900	78,300	78,300	0 210		1			1- 33-14
15.003-2-15		Primeau, Leonard G Jr (LC)	48,000	4,900	48,000	48,000	0 210		1			1- 33-12
15.003-2-16.2		SRML, LLC	11,500	11,500	11,500	11,500	0 120		1			
15.003-2-16.11		Kirnie, Elizabeth A.	163,000	71,100	163,000	163,000	0 240		1			1- 53- 9. 1
15.003-2-16.32		Murphy, Leo M (LU)	90,500	8,100	90,500	90,500	0 270		1			
15.003-2-16.31		Murphy, Thomas P.	196,000	24,600	196,000	196,000	0 210	W	1			
15.003-2-17		Fetterley, Eric	2,300	2,300	2,300	2,300	0 323		1			1- 30- 4
15.003-2-19.11		Cameron, Robert	120,200	10,800	120,200	120,200	0 210		1			1- 74-15
15.003-2-20		McCormick, Brian	16,600	6,600	16,600	16,600	0 210		1			1- 77- 7
15.003-2-21		Pharoah, William C.	15,600	4,800	15,600	15,600	0 270		1			1- 82- 2
15.003-2-22.1		Scott, Marjorie A (LU)	59,700	21,900	59,700	59,700	0 240		1			1- 65- 3
15.003-2-23.2		Thompson, Phillip	1,500	1,500	1,500	1,500	0 314		1			
15.003-2-23.11		Wason, James H.	76,500	31,600	76,500	76,500	0 112	W	1			1- 78- 1
15.003-2-23.12		Fetterley, Eric	3,400	3,400	3,400	3,400	0 311		1			
15.003-2-24		Silver, Joan E (LU)	28,000	7,200	28,000	28,000	0 270		1			1- 53- 9.2
15.003-2-27		Richards, Lloyd K.	25,500	4,500	25,500	25,500	0 210		1			1- 13- 2
15.003-2-29		Compo, Tammy Lynn	5,900	5,900	5,900	5,900	0 322		1			1- 19-13.1
15.003-2-30		Compo, Tammy	82,000	20,000	82,000	82,000	0 210		1			1- 19-13.2
15.003-2-31.12		SRML, LLC	48,200	48,200	48,200	48,200	0 120		1			
15.003-2-31.111		Hurlbut, Ronald J.	144,000	35,700	144,000	144,000	0 210	W	1			1- 38-13.2
15.003-2-31.112		Hazelton, Joseph A.	78,500	20,100	78,500	78,500	0 210		1			
15.003-2-32		Cloutier, Raymond J.	88,200	14,800	88,200	88,200	0 210		1			
15.003-2-33		LaBarge, Eleanor	6,800	6,800	6,800	6,800	0 322		1			1- 9-15
15.003-2-34.1		McGregor, Susan	124,300	11,600	124,300	124,300	0 210		1			
15.003-2-35		O'Keefe, Daniel Jr.	84,100	11,100	84,100	84,100	0 270		1			
15.003-2-37.1		Hurlbut, Ronald J.	13,500	13,500	13,500	13,500	0 322		1			1- 38-14
15.003-2-37.2		Tyo, Debra	69,700	12,700	69,700	69,700	0 210		1			
15.003-2-38		McGregor, Gary	7,000	7,000	7,000	7,000	0 311		1			
15.003-2-39		Hurlbut, Ronald J.	10,000	10,000	10,000	10,000	0 314		1			
15.003-2-40		St. Thomas, David P (LU)	64,800	10,400	64,800	64,800	0 210		1			1- 63- 5
15.003-2-41		Kerr, Douglas	3,600	3,600	3,600	3,600	0 314		1			
15.003-2-42		Tyo, Timothy	83,200	15,900	83,200	83,200	0 210		1			

School District	405801	Massena 1	2014	-----	2015	-----	Res Prp	O	R	T	Account Nbr
Parcel Id		Name	Total Av	Land Av	Total Av	Total Av	Pct Cls	C	S	C	
15.003-2-44		O'Keefe, Daniel	1,000	1,000	1,000	1,000	0 311		1		
15.003-3-1		Paige, William I.	56,500	7,400	56,500	56,500	0 210		1		1- 55- 9
15.003-4-1		Hurlbut, Ray	3,300	3,300	3,300	3,300	0 314	W	1		1- 38-11
15.003-5-1		Duncan, Brenda A.	5,000	5,000	5,000	5,000	0 311		1		1- 58-15
15.004-1-4		Dorr, Larry J.	58,300	18,700	58,300	58,300	0 210		1		1- 22- 6
15.004-1-5		Cook, Brent	80,500	21,000	74,000	74,000	0 312		1		1- 31-12
15.004-1-6		Kerr, Douglas C.	29,400	9,200	29,400	29,400	0 210		1		1- 13-14
15.004-1-7		Kerr, Douglas C.	19,600	13,900	19,600	19,600	0 210		1		1- 13-12
15.004-1-8.1		Neveau, Darcy D.	68,100	15,400	68,100	68,100	0 210		1		1- 54- 1
15.004-1-11.31		Furnace, Lyle N.	30,700	10,000	30,700	30,700	0 210		1		
15.004-1-11.32		Furnace, Jessika T.	108,700	15,000	108,700	108,700	0 270		1		
15.004-1-11.111		Terrance, Dayna	56,900	15,500	56,900	56,900	0 270		1		1- 31- 6
15.004-1-11.121		Fobare, Joseph L & Mary S	100,000	100,000	100,000	100,000	0 105	W	1		
15.004-1-11.122		Morrell, James J.	4,200	4,200	4,200	4,200	0 314		1		
15.004-1-11.211		Smutz, William S.	110,000	14,000	110,000	110,000	0 210		1		
15.004-1-11.212		Hoxie, Jason J.	5,000	12,000	190,400	190,400	0 210		1		
15.004-1-12		Furnace, Stephen N.	52,600	11,100	52,600	52,600	0 210		1		1- 31- 5
15.004-1-13		Wilson, Justine (LU)	52,400	9,300	52,400	52,400	0 210		1		1- 80-15
15.004-1-14		Smith, Howard C (LU)	56,100	9,200	56,100	56,100	0 210		1		1- 68-12
15.004-1-15		Smutz, Nathan	75,000	9,200	75,000	75,000	0 210		1		1- 84- 4
15.004-1-18		Pulley, Carol	91,400	12,500	91,400	91,400	0 270		1		1- 13-13
15.004-1-19		Martin, Donna M.	38,200	9,400	38,200	38,200	0 270		1		1- 17- 8
15.004-1-20		Martin, Donna M.	3,600	3,500	3,600	3,600	0 311		1		1- 54-10
15.004-1-21.1		Beaulieu, Dale	89,500	23,900	89,500	89,500	0 240		1		1- 10-14
15.004-1-21.2		Seaway Timber Harvesting Inc	21,000	21,000	21,000	21,000	0 322		1		
15.004-1-22.1		Jay, David C.	86,800	65,800	86,800	86,800	0 240		1		1- 64- 4.1
15.004-1-22.22		Smith, Cathy	69,700	12,300	69,700	69,700	0 270		1		
15.004-1-22.23		Doman, George M.	24,100	12,400	24,100	24,100	0 270		1		
15.004-1-22.211		Hotte, John P.	10,000	10,000	10,000	10,000	0 322		1		
15.004-1-23		Wood, Leon A.	19,000	10,500	19,000	19,000	0 270		1		1- 70-10
* 15.004-1-24.1		Lashomb, Jeffery P.	62,300	11,100	62,300	62,300	0 210		1		1- 7-10
15.004-1-24.11		Lashomb, Jeffery P.		13,800	65,000	65,000	0 210		1		1- 7-10
* 15.004-1-25.2		Lashomb, Jeffery P.	2,700	2,700	2,700	2,700	0 311		1		
15.004-1-25.111		Arno, Albert P.	69,800	19,600	69,800	69,800	0 270		1		1- 71-14
15.004-1-25.112		Arno, Albert P.	8,100	8,100	8,100	8,100	0 323		1		
15.004-1-25.121		Arno, Kendrick J.	33,100	15,100	33,100	33,100	0 270		1		
15.004-1-25.122		Smith, Roseann (LU)	31,400	15,100	31,400	31,400	0 270		1		

School District	405801	Massena 1	2014	-----	2015	-----	Res Prp	O	R	T	Account Nbr
Parcel Id		Name	Total Av	Land Av	Total Av	Total Av	Pct Cls	C	S	S	C
15.004-1-26.1		McCracken, Scott W.	60,400	15,000	60,400	60,400	0 210		1		1- 27-13
15.004-1-26.2		Fregoe, Patrick H.	27,500	27,500	27,500	27,500	0 105		1		
15.004-1-27		Kormanyos, David M.	56,300	8,800	80,600	80,600	0 210		1		1- 35-11
15.004-1-28		Cecot, Krista L.	86,200	12,900	86,200	86,200	0 210		1		1- 35-12
15.004-1-29		Rusaw, Julie A.	46,900	14,800	46,900	46,900	0 210		1		1- 35- 4
15.004-1-30		Hays, Michelle L.	2,100	2,100	2,100	2,100	0 314		1		1- 29-15
15.004-1-31		Hays, Michelle L.	54,100	12,600	54,100	54,100	0 210		1		1- 30- 1
15.004-1-37		New York State Reforestation	87,600	87,600	87,600	87,600	0 932		3		0110001
15.004-1-39.1		Rupert, Dean F.	6,100	6,100	6,100	6,100	0 105		1		1- 66- 1
15.004-1-39.2		Kerr, Scott A.	20,000	20,000	20,000	20,000	0 105		1		
15.004-1-40		Quinn, Joseph	15,800	15,800	15,800	15,800	0 910		1		1- 66- 3. 1
15.004-1-42.2		Niagara Mohawk Power Corp	519,627	18,900	519,627	519,627	0 882		6	R	6- 86-12. 1
15.004-1-45		Lemay, Karen A.	86,800	19,500	86,800	86,800	0 240		1		1-66-3.2
15.004-1-48		LaBarge, Eleanor	52,700	36,300	52,700	52,700	0 240		1		1- 13-11
15.004-1-49		Putnam, Marguerite	42,700	9,400	42,700	42,700	0 210		1		1- 59- 4
15.004-1-50		Beattie, Kevin A.	86,900	14,100	86,900	86,900	0 210		1		1- 15- 7
15.004-1-51.2		Cook, Brent W.	24,800	12,500	24,800	24,800	0 270		1		
15.004-1-51.12		SRML, LLC	30,000	30,000	30,000	30,000	0 120		1		
15.004-1-51.111		Lett, Tamara	49,200	15,000	49,200	49,200	0 210		1		1- 76- 6
15.004-1-51.112		SRML, LLC	5,000	5,000	5,000	5,000	0 120		1		
15.004-1-52		Kerr, Leonard	9,000	9,000	9,000	9,000	0 910		1		1- 72- 6
15.004-1-53		Curran Logging Inc	7,000	7,000	7,000	7,000	0 322		1		1- 22-12
15.004-1-54		Arno, Albert P.	8,000	8,000	8,000	8,000	0 322		1		1- 40- 9
15.004-1-56		Yaddow, Larry (LU)	25,400	11,100	25,400	25,400	0 270		1		1- 81-15. 2
15.004-1-60.2		SRML, LLC	36,700	36,700	36,700	36,700	0 120		1		
15.004-1-60.121		Abrantes, Shawn M.	143,000	29,200	143,000	143,000	0 110		1		
15.004-1-61		Fenlong, Vern G.	69,400	12,000	69,400	69,400	0 270		1		
15.004-1-62		Peets, Joshua R.	56,600	10,800	56,600	56,600	0 210		1		
15.004-1-64		Morrell, James J.	154,900	14,000	154,900	154,900	0 210		1		
15.004-1-65		Yaddow, Larry (LU)	3,400	3,400	3,400	3,400	0 105		1		
15.004-2-1		Nandal, Marion	51,200	12,500	51,200	51,200	0 210		1		1- 53-13
15.004-2-2.2		Martin, Terry A.	47,800	12,200	47,800	47,800	0 270		1		
15.004-2-2.111		Martin, Richard	102,100	60,400	102,100	102,100	0 240		1		1- 49- 2
15.004-2-2.112		Martin, Terry	2,000	2,000	2,000	2,000	0 314		1		
15.004-2-3		Fregoe, Patrick	25,000	8,700	25,000	25,000	0 270		1		1- 52- 8
15.004-2-4		Fregoe, Patrick H.	58,200	25,000	58,200	58,200	0 240		1		1- 47-14
15.004-3-1.2		Kerr, Douglas C.	14,800	4,500	14,800	14,800	0 270		1		

School District	405801	Massena 1	2014	-----	2015	-----	Res Prp	O	R	T	Account Nbr
Parcel Id		Name	Total Av	Land Av	Total Av	Total Av	Pct Cls	C	S	S	C
15.004-3-1.11		Kerr, Leonard	87,700	33,200	87,700	87,700	0 240		1		1- 41- 4.1
15.004-3-1.12		Kerr, Joshua	76,700	13,300	76,700	76,700	0 210		1		
15.004-3-1.13		Kerr, Christopher A.	117,500	15,500	117,500	117,500	0 210		1		
15.004-3-2		Kerr, Scott	188,000	19,800	188,000	188,000	0 210		1		
15.004-3-3		Kerr, Michael W.	74,300	15,100	74,300	74,300	0 210		1		
15.004-3-4		Kerr, Douglas	3,000	3,000	3,000	3,000	0 323		1		1- 42-15
15.004-3-5		Kerr, Douglas	58,700	14,800	58,700	58,700	0 210		1		1-41-4.2
15.004-3-6		MacDonald, Mandy L.	35,000	14,900	35,000	35,000	0 270		1		1-41-4.3
15.004-3-7		Kerr, Christopher A.	105,100	10,300	105,100	105,100	0 210		1		1-7-11
15.004-3-8		Ladison, Bruce	35,500	11,700	35,500	35,500	0 270		1		
15.004-3-9		Hollander, Timothy L.	44,000	14,800	44,000	44,000	0 210		1		
15.040-2-1		Layo, Marianne	29,000	8,300	29,000	29,000	0 210		1		1- 17- 5
15.040-2-2		Thomas, Timothy	37,900	9,300	37,900	37,900	0 210		1		1- 83- 7
15.040-2-3.1		Manning, Amy	45,700	9,200	45,700	45,700	0 210		1		1- 45- 1.1
15.040-2-4		Methodist Cemetery	11,300	11,300	11,300	11,300	0 695		8		8- 89- 6
15.040-2-5.1		Jungklaus, John	49,100	10,100	49,100	49,100	0 210		1		1- 85- 1
15.040-2-6.1		Stone, Michele	59,000	9,800	59,000	59,000	0 210		1		1- 64- 7
15.040-2-7		Community Church of Louisville	60,900	9,200	60,900	60,900	0 210		8		
15.040-2-8		Community Church of Louisville	141,800	14,700	141,800	141,800	0 620		8		8- 90- 2
15.040-2-9		Community Church of Louisville	17,900	17,900	17,900	17,900	0 695		8		8- 89- 8
15.040-2-10		Community Church of Louisville	104,000	11,700	104,000	104,000	0 620		8		8- 90- 1
15.040-2-11		Regan, Vincent W.	33,700	8,200	33,700	33,700	0 210		1		1- 78- 4
15.040-2-12		Wood, Harlen J. Jr.	68,000	7,500	68,000	68,000	0 210		1		1- 8-15
15.040-2-13		Weaver, Robert W.	52,700	6,900	52,700	52,700	0 210		1		1- 78- 8
15.040-2-15.1		Stone, Michele	7,500	7,500	7,500	7,500	0 311	W	1		
15.040-2-16.1		Aldous, Todd	3,200	3,200	3,200	3,200	0 311	W	1		
* 15.040-2-16.3		Sweet, Alan E.	10,000	10,000	10,000	10,000	0 300		1		
* 15.040-2-17		LaBarge, Eleanor	1,000	1,000	1,000	1,000	0 314		1		
* 15.040-2-18		Sweet, Alan E.	1,000	1,000	1,000	1,000	0 314		1		
15.040-3-1.1		Raspitha, Paul	45,100	10,300	45,100	45,100	0 270		1		1- 70-11
15.040-3-2		Boice, Timothy C.	42,400	8,700	42,400	42,400	0 210		1		1- 69- 1
15.040-3-3		Taylor, Dustin B	42,500	8,700	42,500	42,500	0 210		1		1- 19-14
15.040-3-4		Moulton, David H.	48,400	8,700	48,400	48,400	0 210		1		1- 26- 3
15.040-3-5		Roman Catholic Diocese	12,500	12,500	12,500	12,500	0 695		8		8- 89- 5
15.040-3-6		Roman Catholic Diocese	168,800	15,800	168,800	168,800	0 620		8		8- 89-15
15.040-3-7		Roman Catholic Diocese	29,700	29,700	29,700	29,700	0 695		8		8- 89-13
15.040-3-8		Premo, Joshua J.	10,000	10,000	10,000	10,000	0 314		1		1- 26- 7

School District	405801	Massena 1	2014	-----	2015	-----	Res Prp	O	R	T	Account Nbr
Parcel Id		Name	Total Av	Land Av	Total Av	Total Av	Pct Cls	C	S	S	C
15.040-3-9		Covais, Anthony M.	10,000	10,000	10,000	10,000	0 314		1		1- 26- 1
15.040-3-10		Premo, Brenda J.	10,300	10,300	10,300	10,300	0 314		1		1- 17- 4
15.040-3-11		Doud, Lorraine (LU)	49,000	22,600	49,000	49,000	0 210	W	1		1- 26- 5
15.040-3-12		Pike, Lorraine I.	48,200	9,200	48,200	48,200	0 210		1		8- 89- 9
15.040-3-13		Hickey, Kevin Logan	239,000	14,900	239,000	239,000	0 210	W	1		1- 46- 2
15.040-3-14		Hickey, Kevin Logan	3,700	3,700	3,700	3,700	0 311	W	1		1- 10- 2
* 15.040-3-15		Sweet, Alan E.	1,000	1,000	1,000	1,000	0 314	W	1		1- 75-14
15.040-3-15.1		Sweet, Alan E.		1,000	1,000	1,000	0 314	W	1		1- 75-14
15.040-3-16		LaBarge, Eleanor	1,000	1,000	1,000	1,000	0 311		1		1- 10- 1
15.040-3-19		LaBarge, Eleanor		1,000	1,000	1,000	0 314		1		
15.040-4-1		Hall, Suzanne R.	46,400	13,100	46,400	46,400	0 210		1		1- 75- 9
15.040-4-2		Planty, Pamela	55,700	9,400	55,700	55,700	0 210		1		1- 57- 6
15.040-4-3		Wilson, Amy L.	44,400	8,900	44,400	44,400	0 210		1		1- 18- 5
15.040-4-4		Thompson, Rose Marie	61,600	7,800	61,600	61,600	0 210		1		1- 46- 8
15.040-4-5		Brailsford, Natalie	69,900	10,900	69,900	69,900	0 210		1		
15.040-4-6		Perkins, Nicholas E.	73,500	8,500	73,500	73,500	0 270		1		1- 12- 5
15.040-4-7		Perkins, Brenda	29,000	8,900	29,000	29,000	0 270		1		1- 12- 6
15.040-4-8		Perry, Mark S.	66,000	12,100	66,000	66,000	0 210		1		1- 12- 4
15.040-4-10		Tyo, Gerald	57,900	9,300	57,900	57,900	0 210		1		
15.040-4-11		Breen, Terry	81,800	19,500	81,800	81,800	0 210	W	1		
15.040-4-12.1		Moore, Roscoe A. III.	125,200	20,300	125,200	125,200	0 210	W	1		
15.040-4-13		Covais, Anthony M.	111,300	19,200	111,300	111,300	0 210	W	1		
15.041-1-2		Stearns, Thomas W.	53,900	9,700	53,900	53,900	0 270		1		1- 76- 2
15.041-1-3		Wolpin, Robin M.	2,500	2,500	2,500	2,500	0 311		1		1- 27-12
15.041-1-4		Francis, William L.	60,100	10,500	60,100	60,100	0 210		1		1- 27-11
15.041-1-5		Cassort, David A.	64,200	7,500	64,200	64,200	0 210		1		1-18-2
15.041-1-6.1		LaShomb, William J.	73,100	10,300	73,100	73,100	0 210		1		1- 64- 5
15.041-1-7		Vice, Ricky W.	56,800	8,000	56,800	56,800	0 210		1		1- 80- 5
15.041-1-8		Pellegrino, Kyle D.	40,200	11,600	40,200	40,200	0 210		1		1- 84-14
15.041-1-9		Hammill, Margaret L (LU)	67,400	11,900	67,400	67,400	0 210		1		1- 35- 1
15.041-1-10		Hartson, Ted M.	65,500	7,900	65,500	65,500	0 210		1		1- 31- 9
15.041-1-11		St Thomas, Abbey J.	38,600	7,900	38,600	38,600	0 210		1		1- 80-11
15.041-1-12.1		Casey, Ronald	54,900	7,500	54,900	54,900	0 210		1		1-47-11
15.041-1-13		Tyo, Randall J.	49,200	6,500	49,200	49,200	0 210		1		1- 74-13
15.041-1-14		Blair, Kenneth N.	51,000	9,900	51,000	51,000	0 210		1		1- 61- 1
15.041-1-15		Donnelly, Travis	26,300	12,700	26,300	26,300	0 270	W	1		1- 75- 6
15.041-1-16		Donnelly, Dennis	58,800	13,500	58,800	58,800	0 210	W	1		1- 25-12



School District	405801	Massena 1	2014	-----	2015	-----	Res Prp	O	R	T	Account Nbr
Parcel Id		Name	Total Av	Land Av	Total Av	Pct Cls	C	S	S	C	
15.041-1-17		Jarrett, Jack E (LU)	68,800	10,800	68,800	0 210			1		1- 40- 1
15.041-1-18		Legault, Michael J.	52,000	7,600	52,000	0 210			1		1- 14- 3
15.041-1-19.1		Beshaw, Roy A.	41,600	9,700	41,600	0 210			1		1- 78- 5
15.041-1-21		Dewey, Walter F.	108,200	14,100	108,200	0 210			1		
15.041-1-23		Jarrett, Jack E (LU)	2,800	2,800	2,800	0 311			1		
15.041-1-24.1		Stearns, Clark	95,600	23,100	95,600	0 210			1		
15.041-3-21		Halladay, Richard S.	112,400	23,500	112,400	0 210	W		1		1- 75- 7. 2
15.041-3-22		Tyo, Paul J (LU)	49,600	20,200	49,600	0 210	W		1		1-75-7.113
15.041-3-23		Whalen, Peter C (LU)	82,800	22,000	82,800	0 210	W		1		1- 75- 7.12
15.048-1-1		Shirley, William P.	28,000	15,500	28,000	0 210	W		1		1- 84- 8
15.048-1-2.1		Shirley, Paul	79,300	7,600	79,300	0 210			1		1- 66- 9
15.048-1-2.2		Shirley, Patti L.	12,600	12,600	12,600	0 312	W		1		
15.048-1-3.1		Shirley, Robert P.	87,000	13,500	87,000	0 210	W		1		1- 66- 8
15.048-1-3.2		Vancor, Leonard	77,400	13,900	77,400	0 210			1		
15.048-1-5.1		Town of Louisville	97,200	8,000	97,200	0 652			8		8- 88-12.1
15.048-1-5.2		Lamica, Charles	32,200	5,000	32,200	0 312			1		8-88-12.2
15.048-1-6		Neves, Rene	71,900	14,100	71,900	0 210			1		1- 54-15
15.048-1-7		Beattie, Mary (Estate)	700	700	700	0 322			1		1- 10- 3
15.048-1-8		Baxter, Larry	43,600	3,900	43,600	0 210			1		1- 40- 3
15.048-1-10.1		Smith-Simmons, Ella K.	15,700	15,700	15,700	0 311	W		1		1- 84-11
15.048-1-11		Town of Louisville	2,300	2,300	2,300	0 314	W		8		1- 82-15
15.048-1-12		Town of Louisville	1,500	1,500	1,500	0 314			8		8- 60- 7
15.048-1-14.1		Smith, Kendra A.	42,600	21,400	42,600	0 210	W		1		1- 55- 8
15.048-1-15.1		Smith, Kendra A.	9,800	9,800	9,800	0 311	W		1		1- 82- 9.1
15.048-1-15.2		Belile, Warren J. Jr.	80,500	20,300	80,500	0 270	W		1		1- 82- 9.2
15.048-1-16		Smith, Cathy L.	32,100	9,700	32,100	0 210			1		1- 68-10
15.048-1-17		Belile, Warren J. Sr.	54,500	7,600	54,500	0 210			1		1-82-5
15.048-1-18		Shirley, Robert	24,300	8,200	24,300	0 210			1		1- 78-10
15.048-1-19		Shirley, Thomas E.	45,600	13,700	45,600	0 210	W		1		1- 66- 7
15.048-1-20		Trudell, Clayton L (LU)	3,400	3,400	3,400	0 120	W		1		1- 77- 4
* 15.048-1-22		Hurlbut, Ray	89,200	10,900	89,200	0 210			1		1- 38-10
15.048-1-22.1		Hurlbut, Ray		14,200	92,500	0 210			1		1- 38-10
15.048-1-23		Smith, Paul J.	22,300	9,400	22,300	0 270			1		1- 38-12
15.048-1-24		Hurlbut, Ray K.	7,600	7,600	7,600	0 311			1		1- 25-11
15.048-1-25		Hurlbut, Ray K.	77,600	10,400	77,600	0 230			1		1- 38- 9
15.048-1-26		Hurlbut, Ray K.	54,100	8,600	54,100	0 210			1		1- 68- 2
15.048-1-27		Bolt, Christopher	64,700	7,500	64,700	0 210			1		1- 6- 9

School District	405801	Massena 1	2014	-----	2015	-----	Res Prp	O	R	T	Account Nbr
Parcel Id		Name	Total Av	Land Av	Total Av	Total Av	Pct Cls	C	S	S	C
15.048-1-28		Hurlbut, Michael R.	57,200	5,500	57,200	57,200	0 331		1		1- 88-11
15.048-1-29		Lamica, Charles E.	34,800	7,900	34,800	34,800	0 210		1		1- 69- 6
15.048-1-30.2		Shirley, William P.	116,800	15,700	131,800	131,800	0 210		1		1-42-4.2
15.048-1-30.11		Shirley, William	2,800	2,800	2,800	2,800	0 314		1		1- 42- 4.1
15.048-1-32		LeFeve, Daniel J & Etal	3,300	3,300	3,300	3,300	0 314		1		
15.048-1-33.1		Compo, Tammy	3,700	3,700	3,700	3,700	0 314		1		1- 19-13.3
* 15.048-1-33.2		Hurlbut, Ray	3,300	3,300	3,300	3,300	0 323		1		
15.048-1-36		Smith-Simmons, Ella K.	2,000	2,000	2,000	2,000	0 314	W	1		
15.048-2-1		Gleason, Robert	54,200	11,000	54,200	54,200	0 210		1		1- 38- 8
15.048-2-2		Aldous, Karen Ann (LU)	58,600	10,500	58,600	58,600	0 210		1		1- 6- 5
15.048-2-3		Compo, Donald J (LU)	60,700	8,300	60,700	60,700	0 210		1		1- 19-12
15.048-2-4		Molnar, Steven	66,100	8,300	66,100	66,100	0 210		1		1- 6- 6
15.048-2-5		Bush, Warner K.	34,400	11,700	34,400	34,400	0 210		1		1- 16- 4
15.048-2-6		Town of Louisville	94,100	10,600	94,100	94,100	0 662		8		8- 88-15
15.048-2-7		Martell, Catherine	22,700	8,300	22,700	22,700	0 210		1		1- 22-15
15.048-2-8		Rush, Allen F. Jr.	50,000	8,400	50,000	50,000	0 210		1		1- 73- 5
15.048-2-9		LeFeve, Daniel	53,900	10,600	53,900	53,900	0 210		1		1- 45- 9
15.048-2-10		LaBarge, Eugene E.	62,700	10,600	62,700	62,700	0 210		1		1-45-10
15.048-2-11		LeFeve, Daniel J & Etal	2,400	2,400	2,400	2,400	0 314		1		1- 45-11
15.048-2-13		Seamans, Charles E.	47,100	11,700	47,100	47,100	0 210		1		1- 61- 5
15.048-2-14		Louisville Housing Inc	650,000	28,800	650,000	650,000	0 633		8		8-89-1.2
15.048-2-15		Premo, Thomas E.	35,000	9,500	35,000	35,000	0 210		1		1-11-5.1
15.048-2-16		LeFeve, Daniel	60,600	14,500	60,600	60,600	0 210		1		1-11-5.2
* 15.048-2-17		Molnar, Stephen P.	1,800	1,800	1,800	1,800	0 311		1		
* 15.048-2-18		Molnar, Steven Paul	51,900	8,300	51,900	51,900	0 210		1		1- 52- 4.1
* 15.048-2-18.1		Molnar, Steven Paul T.		8,300	51,900	51,900	0 210		1		1- 52- 4.1
15.048-2-18.11		Molnar, Steven Paul		8,300	51,900	51,900	0 210		1		1- 52- 4.1
15.048-2-18.12		Molnar, Matthew (LC)		10,100	53,700	53,700	0 210		1		
15.048-3-1.1		Laramy, Michael R.	117,500	13,300	117,500	117,500	0 210		1		
* 16.001-1-1		Massena Rod & Gun Club Inc.	101,000	27,900	101,000	101,000	0 557	W	1		1- 61- 8
* 16.001-1-1.1		Massena Rod & Gun Club Inc.		27,900	101,000	101,000	0 557	W	1		1- 61- 8
* 16.001-1-2		Massena Rod & Gun Club Inc	20,200	20,200	20,200	20,200	0 322	W	1		1- 50- 5
16.001-1-3.2		Lincoln, Christopher J.	133,100	23,000	133,100	133,100	0 210	W	1		
16.001-1-3.11		Ryan, Mark M.	5,300	25,000	81,000	81,000	0 210	W	1		
16.001-2-1.21		Squires, David E.	111,000	57,600	111,000	111,000	0 270	W	1		1- 70- 1
16.001-2-2		Curran, Patrick J.	1,000	1,000	1,000	1,000	0 311		1		1- 51- 7
16.001-2-3		Luther-Kasemeier, Nancy	2,800	2,800	2,800	2,800	0 311		1		1- 47- 7

School District	405801	Massena 1	2014	-----	2015	-----	Res Prp	O	R	T	Account Nbr	
Parcel Id		Name	Total Av	Land Av	Total Av	Total Av	Pct Cls	C	S	S	C	
16.001-2-4		Severence, Robert D.	57,900	8,400	57,900	57,900	0 210		1			1- 16-14
16.001-2-5		Brais, Ruby E.	40,900	8,400	40,900	40,900	0 210		1			1- 16- 2
16.001-2-6.1		Ploof, Loren R.	52,900	9,900	52,900	52,900	0 210		1			1- 57- 9
16.001-2-9		Baxter, Kimberly S.	65,800	10,200	65,800	65,800	0 210		1			1- 57- 8
16.001-2-10		Heraram Corp	138,500	15,600	138,500	138,500	0 415		1			1- 20-11
16.001-2-12.1		Ashlaw, David E.	107,400	15,100	107,400	107,400	0 230		1			1- 46- 9
16.001-2-13		Williams, David M.	76,500	9,200	76,500	76,500	0 210		1			1- 37-12
16.001-2-14		Stevenson, Wanda L.	67,400	9,000	67,400	67,400	0 210		1			1- 37-13
* 16.001-2-15.1		Boyce, Pauline	22,000	22,000	22,000	22,000	0 120		1			1- 13- 8
16.001-2-15.2		Boyce, James P.	3,400	3,400	3,400	3,400	0 120	W	1			
16.001-2-15.3		Boyce, John R.	17,600	17,600	17,600	17,600	0 322	W	1			
16.001-2-15.11		Boyce, Pauline		13,100	13,100	13,100	0 120		1			1- 13- 8
16.001-2-15.12		Boyce, Pauline S (LU)		9,000	9,000	9,000	0 322		1			
16.001-2-16		Farrakhan, Jacqueline	99,800	13,100	99,800	99,800	0 210		1			1- 40-12
16.001-2-17.1		Ploof, Loren	85,400	20,900	124,300	124,300	0 270		1			1- 57- 7
16.001-2-17.2		Perez, Wilfredo	565,000	36,700	565,000	565,000	0 472	W	1			
16.001-2-18		Curran, John J.	102,400	80,000	102,400	102,400	0 240		1			1- 22- 2
16.001-2-20		Reynolds, Giselle M.	72,800	15,900	72,800	72,800	0 210		1			1- 28-11
16.001-2-21.1		Yelle, Sylvain	42,600	17,300	42,600	42,600	0 210		1			1- 44- 6
16.001-2-50		St Lawrence County	17,300	17,300	17,300	17,300	0 330		1	R		1- 15- 9
* 16.001-2-51		Fregoe, Patrick H.	44,400	44,400	44,400	44,400	0 322	W	1			1- 30-10
16.001-2-51.1		Fregoe, Patrick H.		44,400	44,400	44,400	0 105	W	1			1- 30-10
16.001-2-51.2		Fregoe, Andrew S.		5,000	5,000	5,000	0 311		1			
16.001-2-56		Horne, Jeffrey	217,800	41,900	217,800	217,800	0 416		1			1- 32- 4
16.001-2-57.1		C & J Enterprises	302,900	72,000	302,900	302,900	0 416		1			1- 22- 8
16.001-2-59		Fregoe, Andrew S.	109,800	11,100	109,800	109,800	0 210		1			
16.001-2-60		Tanksi, John	1,100	1,100	1,100	1,100	0 311		1			
16.001-2-62.1		Bombard, Sheldon (LU)	600	600	600	600	0 311		1			
16.001-2-62.2		Lebire, Steve D.	400	400	400	400	0 311		1			
16.001-2-65		Curran, Pauline	500	500	500	500	0 314		1			
16.001-2-68		Campbell, Colin Thomas	59,700	34,200	59,700	59,700	0 240		1			1- 58-12.2
16.001-2-69		Morris, Gertrude (Estate)	16,500	16,500	16,500	16,500	0 314		1			1- 53- 1.11
16.001-2-70		Fregoe, Patrick H.	7,100	7,100	7,100	7,100	0 105		1			
16.001-2-71		Wade Communications Inc	11,400	11,400	11,400	11,400	0 833		6			1- 74-12
16.001-3-3.1		LaPlante, Guy	165,000	30,700	165,000	165,000	60 113		1			1- 58-11
16.001-3-3.2		Fregoe, Patrick H.	38,700	38,700	38,700	38,700	0 105		1			
16.001-3-3.31		Harvey, Robert J.	4,800	4,800	4,800	4,800	0 910	W	1			

School District	405801	Massena 1	2014	-----	2015	-----	Res Prp	O	R	T	Account Nbr	
Parcel Id		Name	Total Av	Land Av	Total Av	Total Av	Pct Cls	C	S	S	C	
16.001-3-3.32		Harvey, Robert J.	17,500	17,500	17,500	17,500	0 910				1	
16.001-3-4		Fregoe, Patrick H.	336,700	35,200	336,700	336,700	0 112				1	1- 30-11
16.001-3-5		Lamay, Stanley J.	33,000	11,100	33,000	33,000	0 270				1	1- 6-14
16.001-3-6		Perkins, Lynda A.	46,000	7,900	46,000	46,000	0 210				1	1- 8- 5
16.001-3-7.1		Harvey, Timothy	67,800	7,500	67,800	67,800	0 210				1	1- 8- 6
16.001-3-8.1		Fregoe, Patrick H.	10,200	10,200	10,200	10,200	0 105				1	1- 47-15
16.001-3-8.2		Gladding, Benny G.	15,000	15,000	15,000	15,000	0 311				1	
* 16.001-3-10		White, Lynn D.	117,300	19,300	117,300	117,300	0 280				1	1- 79-15
16.001-3-10.1		White, Lynn D.		21,800	119,800	119,800	0 280				1	1- 79-15
* 16.001-3-11		White, Lynn D.	2,500	2,500	2,500	2,500	0 311				1	1- 80- 1
16.001-3-12		Harvey, Robert J.	52,900	12,100	52,900	52,900	0 210				1	1- 55-13
16.001-3-13		Love, Leanore A.	42,000	13,500	42,000	42,000	0 210				1	1- 47- 5
16.001-3-14.11		Ware, Gerald B. II.	6,500	6,500	6,500	6,500	0 322				1	1- 7- 5.1
16.001-3-14.21		Ware, Gerald B. II.	34,900	11,200	34,900	34,900	0 270				1	1- 7- 5.2
16.001-3-16		Cummings, Stephen F.	18,200	12,200	18,200	18,200	0 210				1	1- 63- 6
16.001-3-18		Huto, Alfred L.	46,600	9,000	46,600	46,600	0 210				1	1- 23- 9
16.001-3-19.1		Gladding, Benny G.	87,000	8,400	87,000	87,000	0 270				1	1- 41- 1
16.001-3-20.1		Love, Paul W.	34,600	18,500	34,600	34,600	0 210				1	1- 47- 2
16.001-3-20.2		Love, Wendy	15,100	15,100	15,100	15,100	0 311				1	
* 16.001-3-22.2		Dunkelberg, Linda E.	2,900	2,900	2,900	2,900	0 311				1	1- 3- 7.2
* 16.001-3-22.3		Dunkelberg, Linda E.	24,500	12,700	24,500	24,500	0 312				1	
16.001-3-22.21		Dunkelberg, Linda E.		15,600	27,400	27,400	0 312				1	1- 3- 7.2
16.001-3-23		Burns, Rodney A (LC)	53,900	14,200	53,900	53,900	0 210				1	1- 50- 9
16.001-3-24		Harvey, Robert	2,000	2,000	2,000	2,000	0 314				1	
16.001-3-25		Harvey, Donna I.	6,900	6,900	6,900	6,900	0 322	W			1	1- 30-12
16.001-3-26.21		Kirkey, Renee	77,000	15,500	77,000	77,000	0 270				1	
16.001-3-26.112		Fregoe, Patrick	10,000	10,000	10,000	10,000	0 105				1	
16.001-3-27.11		Mackey, Mary F.	58,500	12,300	58,500	58,500	0 113				1	1- 48- 1
16.001-3-28.1		LaPlante, Guy A (LU)	1,200	1,200	1,200	1,200	0 311				1	1- 58- 11.1
16.001-3-28.2		LaPlante, Angel	53,000	22,400	133,200	133,200	0 210				1	
16.001-3-30		Harvey, Robert J.	166,800	46,200	166,800	166,800	0 280				1	1- 33- 7.1
16.001-4-3.12		Sherman, Deborah S.	79,500	14,800	79,500	79,500	0 210				1	
16.001-4-4.1		Young, Michael J.	83,100	15,000	83,100	83,100	0 210				1	1- 63-14.12
16.001-4-5		Brothers, Rachel R.	50,800	14,400	50,800	50,800	0 270				1	1- 47- 1
16.001-4-6		Robinson, Beverly M.	79,700	12,900	79,700	79,700	0 210				1	1- 63-14. 3
16.001-4-8		Perkins, Michael N.	27,900	14,300	27,900	27,900	0 270				1	1- 63-13.2
16.001-4-13		Saumier, Lucien	54,300	15,600	54,300	54,300	0 210				1	

School District	405801	Massena 1	2014	-----	2015	-----	Res Prp	O	R	T	Account Nbr	
Parcel Id		Name	Total Av	Land Av	Total Av	Total Av	Pct Cls	C	S	S	C	
16.001-4-14		Wells, Gary R.	78,100	15,000	78,100	78,100	0 210				1	1- 63-14.14
16.001-6-1.111		Lazore, Thomas R.	1,000	1,000	1,000	1,000	0 323				1	1- 63- 3.11
16.001-6-1.112		Perez, Wilfredo	78,000	70,000	78,000	78,000	0 312		W		1	
16.001-6-1.113		Dishaw, Thomas (Estate)	2,000	2,000	2,000	2,000	0 314		W		1	
* 16.001-6-1.131		Perry, John F.	118,600	15,700	118,600	118,600	0 210				1	
* 16.001-6-1.132		Perry, John F. Jr.	13,900	13,900	13,900	13,900	0 311				1	
16.001-6-2.2		Dishaw, Tammy S.	106,500	17,300	106,500	106,500	0 424				1	
16.001-6-3		Deshane, Alex R. Jr.	64,700	13,300	64,700	64,700	0 210				1	1- 63- 3.3
16.001-6-5.1		Lazore, Thomas R.	2,600	15,000	127,900	127,900	0 210				1	1-63-3.5
16.001-6-5.21		Deruchia, Robert J.	112,000	15,000	112,000	112,000	0 210				1	
16.001-6-6.1		Dishaw, Jean (LU)	137,400	44,300	137,400	137,400	50 557		W		1	
16.001-6-8		Perry, John F.		29,600	132,500	132,500	0 210				1	
16.002-1-23.2		Gametta, Paul O.	8,500	8,500	8,500	8,500	0 314				1	1- 53- 2.3
16.002-1-23.3		Root, Jeffrey D.	112,400	17,100	112,400	112,400	0 210				1	1- 53- 2.2
16.002-1-23.6		White, Richard J.	107,400	26,600	107,400	107,400	0 210		W		1	1- 53- 1.21
16.002-1-23.41		Carvill, Robert G.	214,400	71,200	214,400	214,400	0 210		W		1	1-53-1.14
16.002-1-24		Zheng, Jian Shan	116,600	27,400	116,600	116,600	0 210		W		1	1- 69-11
16.002-1-25		Laba, Robert P (LU)	121,600	27,500	121,600	121,600	0 210		W		1	1- 41-14.1
16.002-1-26		Marlar, Lydia S.	144,300	30,300	144,300	144,300	0 210		W		1	1- 41-14. 2
16.002-1-27		Sandvoss, Kirk F.	160,900	20,000	160,900	160,900	0 210		W		1	1- 53- 1.22
16.002-1-28		Goolden, Jayson L.	150,000	24,100	150,000	150,000	0 210		W		1	1- 24-12
16.002-1-32		Nguyen, Hiep	1,000	1,000	1,000	1,000	0 314				1	
16.002-1-33.62		Deleel, William	93,000	20,200	93,000	93,000	0 210				1	1-53-3.22
16.002-1-37		Morris, Gertrude (Estate)	14,500	14,500	14,500	14,500	0 322				1	
16.002-1-39		Morris , Gertrude (Estate)	15,100	15,100	15,100	15,100	0 314				1	1- 53- 2.1
16.002-1-41		Foster, William C.	77,600	16,600	77,600	77,600	0 210				1	
* 16.002-1-43.1		Ashley, Don P.	22,000	22,000	22,000	22,000	0 322				1	
16.002-1-43.11		Ashley, Don P.		38,800	139,400	139,400	0 210				1	
16.002-1-44		Morris, Robert K.	199,600	54,400	199,600	199,600	0 240		W		1	1- 53- 3.11
16.002-1-45		Rogers, Patricia	10,800	10,800	10,800	10,800	0 311				1	
16.002-1-46		Morris, Robert	10,800	10,800	10,800	10,800	0 311				1	
16.002-6-4.2		Robert, Steven C.	2,700	2,700	2,700	2,700	0 311				1	
16.002-6-4.12		Richards, Warren	276,000	87,500	276,000	276,000	0 210				1	
16.002-6-4.13		Laba, Robert P (LU)	36,900	36,900	36,900	36,900	0 322				1	
16.002-6-5		Jolley, Aaron M.	203,000	18,800	203,000	203,000	0 210				1	
16.002-6-6		Herman Revocable Trust, Margaret D	6,900	6,900	6,900	6,900	0 314				1	1-53-1.15
16.003-1-2		Seaway Timber Harvesting Inc	10,400	10,400	10,400	10,400	0 322				1	1- 63-13.1

School District	405801	Massena 1	2014	-----	2015	-----	Res Prp	O	R	T	Account Nbr	
Parcel Id		Name	Total Av	Land Av	Total Av	Total Av	Pct Cls	C	S	S	C	
16.003-1-3		Seaway Timber Harvesting Inc	5,100	5,100	5,100	5,100	0 322		1			1- 9-13
16.003-1-4		Seaway Timber Harvesting Inc	6,200	6,200	6,200	6,200	0 322		1			1- 16-13
16.003-1-5		Harvey, Robert J.	14,300	14,300	14,300	14,300	0 322		1			1- 65- 9
16.003-1-6		Lomvardos, Alex	12,400	12,400	12,400	12,400	0 910		1			1- 46-11
16.003-1-7		Cobb, Susan M.	2,000	2,000	2,000	2,000	0 311		1			1- 23-11
16.003-1-8		Cooper, Rickey	33,300	8,800	33,300	33,300	0 210		1			1- 52- 7
16.003-1-9		Cobb, Susan M.	8,100	2,900	8,100	8,100	0 312		1			1- 6- 4
16.003-1-10		Crowe, Adelaide B (Estate)	131,400	29,800	131,400	131,400	40 415		1			1- 11-12
16.003-1-11.1		Dishaw, Jeffrey K.	106,700	27,600	106,700	106,700	0 455		1			1- 81-12
16.003-1-11.2		Caron, Raymond G. Jr.	13,000	13,000	13,000	13,000	0 314		1			
16.003-1-12		Northrop, Donald	6,900	6,900	6,900	6,900	0 314		1			1- 69-15
16.003-1-13.1		Simonds, Mark A.	103,500	14,200	103,500	103,500	0 210		1			1- 43-12. 2
16.003-1-14.1		Fregoe, Kenneth H (LU)	66,800	21,700	66,800	66,800	0 210		1			1- 31- 4
16.003-1-15		Fregoe, Earl	63,100	12,000	63,100	63,100	0 210		1			1- 30- 9
16.003-1-16.121		Peets, Jean	112,700	28,700	112,700	112,700	0 210		1			
16.003-1-19		Seaway Timber Harvesting Inc	4,500	4,500	4,500	4,500	0 322		1			1- 6- 15
16.003-1-24		Gunsauls, Tony	123,800	20,200	123,800	123,800	0 240		1			1- 63-14.11
16.003-1-26		Fregoe, Patrick H.	13,300	13,300	13,300	13,300	0 105		1			
16.026-1-1		Aubertine, Richard	86,800	14,500	86,800	86,800	0 210		1			
16.026-1-2		Aubertine, Richard L.	7,200	7,200	7,200	7,200	0 311		1			
16.026-1-3		Dow, Diana M.	64,800	14,500	64,800	64,800	0 270		1			1-8-7.1
16.026-1-4		Taylor, H. Ward	88,600	14,500	88,600	88,600	0 270		1			
16.026-1-5		Martin, Kyle E.	60,800	14,500	60,800	60,800	0 270		1			
16.026-1-6		Neverette, Robert P (LU)	76,300	15,100	76,300	76,300	0 210		1			
16.026-1-7.1		Prentice, Ryan J.	107,000	15,000	107,000	107,000	0 210		1			1- 8- 7.2
16.026-1-8		Price, Richard	98,800	18,100	98,800	98,800	0 270		1			
16.026-1-9		Sweeney, Bernadette	88,400	18,500	88,400	88,400	0 270		1			1- 78-13
16.026-1-10		Levy, Elizabeth A.	5,400	5,400	5,400	5,400	0 314		1			
16.026-2-1		George, Christopher J.	121,100	14,700	121,100	121,100	0 210		1			1- 8-12
16.026-2-2.1		Page, Jason T.	121,100	14,600	121,100	121,100	0 484		1			1- 54-12
16.026-2-2.2		McDonald, Peggy	5,600	5,600	5,600	5,600	0 311		1			
16.026-2-3.11		LaPradd, Harold J. Jr.	82,000	17,200	82,000	82,000	0 210		1			1- 50-12
* 16.026-2-4.1		Badlam, Francis J.	3,400	3,400	3,400	3,400	0 311	W	1			1- 50-11
16.026-2-5		Cornell, Wallace	76,400	14,000	76,400	76,400	0 210		1			1- 20-10
16.026-2-6		Kenwall Realty Inc	53,200	28,900	53,200	53,200	0 210	W	1			1- 20- 9
16.026-2-7		Nova 1 Enterprises LLC	57,000	32,300	57,000	57,000	0 210	W	1			1- 79-11
* 16.026-2-8		Badlam, Francis J.	106,400	26,300	106,400	106,400	0 210	W	1			1- 83-13
<b>Page Totals</b>		<b>Parcels</b>	35	2,027,600	508,200	2,027,600						

School District	405801	Massena 1	2014	-----	2015	-----	Res Prp	O	R	T	Account Nbr
Parcel Id		Name	Total Av	Land Av	Total Av	Pct Cls	C	S	S	C	
16.026-2-8.1		Badlam, Francis J.		29,700	109,800	0 210	W	1			1- 83-13
16.026-2-9		Jandrew, Travis	74,800	18,600	74,800	0 210		1			1- 32-14
16.026-2-10		Jandrew, Travis	26,700	26,700	26,700	0 314	W	1			
16.026-2-11		Sutter, Joseph G.	74,800	15,900	74,800	0 411	W	1			1- 63-15
16.026-2-12.1		Sheridan, Richard Jr.	156,200	28,700	156,200	0 210	W	1			1- 84-12
16.026-2-12.2		Lippassaar, Arno	102,900	24,500	102,900	0 210	W	1			
16.026-2-13		Linstad, Russell H. Jr.	166,300	25,700	166,300	0 210	W	1			1- 47- 6
16.026-2-14		White, Jonathan	152,000	27,200	152,000	0 210	W	1			1- 73- 9
16.026-2-16		Echlin, Gregory	7,200	7,200	7,200	0 311		1			
16.026-2-17		St Amand, Randall	6,800	6,800	6,800	0 311		1			
16.026-2-18		Levy, Elizabeth A.	6,300	6,300	6,300	0 314		1			
16.026-3-1		Foster, William C.	8,100	8,100	8,100	0 311		1			
16.026-3-2		Foster, William C.	89,100	16,300	89,100	0 210		1			
16.026-3-3		Foster, William C.	25,300	8,200	25,300	0 312		1			
16.026-3-4		Foster, William C.	3,900	3,900	3,900	0 311		1			
16.026-3-5		Foster, William C.	4,000	4,000	4,000	0 311		1			
16.026-3-6		Foster, William C.	3,600	3,600	3,600	0 311		1			
16.026-3-7		Foster, William C.	3,600	3,600	3,600	0 311		1			
16.026-3-8		Foster, William C.	3,600	3,600	3,600	0 311		1			
16.026-4-1.1		Murphy, Alyssa M.	105,000	17,000	105,000	99 312		1			
16.026-4-1.2		Agans, Timothy W.	83,000	17,000	83,000	0 270		1			
16.026-4-2		Jessmer, Elwood T.	86,200	17,000	86,200	0 210		1			
16.034-2-1		Jeffery, Brian R.	138,400	17,200	138,400	0 210		1			1- 53- 3.5
* 16.034-2-2		Ashley, Don P.	117,400	16,800	117,400	0 210		1			1- 53- 3.4
16.034-2-3		Thomas, Timothy	65,700	15,600	65,700	0 210		1			1- 53- 1.12
16.034-2-4		Prashaw, Larry J.	71,900	27,600	71,900	0 210	W	1			1- 7-12
16.034-2-5		MacKinnon, Tad A.	128,300	26,600	128,300	0 210	W	1			1- 24- 9.2
16.034-2-6		Siddon, Rebecca M.	59,900	20,400	59,900	0 210	W	1			1- 24- 9.1
16.034-2-7		Besio, Elizabeth A.	115,000	19,600	115,000	0 210	W	1			1- 64-13
16.034-2-8		Gardiner, Rosemary A.	122,000	20,400	122,000	0 210	W	1			1- 32-15
16.034-2-9		Grenon, Gerard A.	91,200	20,600	91,200	0 210	W	1			1- 61-12
16.034-2-10		Debien, Leo R.	126,000	28,900	126,000	0 210	W	1			1- 53- 3.3
16.034-2-11		Sienkiewicz, Randy E.	124,400	27,400	124,400	0 210	W	1			1- 53- 3.21
16.034-2-12		Eldredge, Robert	44,500	44,500	44,500	0 314	W	1			
16.047-1-1		Fregoe, Patrick H.	500	500	500	0 314		1			
16.047-1-2		Curran, Pauline	1,500	1,500	1,500	0 314		1			
16.047-1-3		Warriner, Karen L.	60,700	9,600	60,700	0 210		1			1- 57-14

School District	405801	Massena 1	2014	-----	2015	-----	Res Prp	O	R	T	Account Nbr	
Parcel Id		Name	Total Av	Land Av	Total Av	Total Av	Pct Cls	C	S	S	C	
16.047-1-4		Wright, Gerald J.	29,700	7,000	29,700	29,700	0 210		1			1- 43-13
16.047-1-5		Stone, Brenda	67,700	10,100	67,700	67,700	0 210		1			1- 63- 1
16.047-1-6		Pelletier, Nicole L.	22,000	10,100	22,000	22,000	0 270		1			1- 70- 5
16.047-1-7		Beaudoin, Mary D.	37,400	7,000	37,400	37,400	0 270		1			1-67-10
16.047-1-8		Wilson, Scott A.	210,600	10,600	210,600	210,600	0 210		1			1- 60- 9
16.047-1-9		Laba, Frederick J.	44,600	7,000	44,600	44,600	0 210		1			1- 22-11
16.047-1-10		Foster, Carol	28,300	7,000	28,300	28,300	0 270		1			1- 12-12
16.047-1-11		Chapman, Philip J.	44,500	7,000	44,500	44,500	0 210		1			1- 12-13
16.047-1-12		Chapman, Philip	11,000	11,000	11,000	11,000	0 311		1			1- 34-12
16.047-1-13		LaFramboise, Mark	16,800	2,600	16,800	16,800	0 312		1			1- 24- 5
16.047-1-14		Gauthier, Lori	30,000	9,300	30,000	30,000	0 210		1			1- 27- 2
16.047-1-15		Curran, Christine A.	19,500	7,400	19,500	19,500	0 270		1			1- 22- 3
16.047-1-16		Curran, Vincent	56,000	14,300	56,000	56,000	0 210		1			1- 22- 4
16.047-1-17		Wright, Gerald J.	65,500	11,200	65,500	65,500	0 210		1			1- 81-10
16.047-2-1		A H Harris & Sons Inc	215,000	27,600	215,000	215,000	0 449		1			1- 31-14
16.047-2-2		St Lawrence County	9,600	9,600	9,600	9,600	0 330		1	R		1- 15-11
16.047-2-3		St Lawrence County	9,800	9,400	9,800	9,800	0 312		1	R		1- 15-10
16.047-2-4		JS Cinemas, Inc.	90,200	30,800	90,200	90,200	0 513		1			1- 54-11
16.047-2-5		Reynolds, Lawrence	57,700	9,500	57,700	57,700	0 210		1			1- 56-10
16.047-2-6		Northrop, Donald P.	69,000	14,700	69,000	69,000	0 411		1			1- 82-14
16.047-2-7		Northrup, Donald P.	149,200	12,600	149,200	149,200	0 455		1			1- 43- 5
16.047-2-8		Fregoe, Earl	50,500	12,900	50,500	50,500	0 210		1			1- 31- 1
16.047-2-9		Sweatland, James W.	70,200	13,300	70,200	70,200	0 210		1			
16.047-2-10		H & W Company LLC	160,000	18,100	160,000	160,000	0 449		1			1- 68-14
16.047-2-11		Phelix, Arthur W (LU)	93,600	12,600	93,600	93,600	0 210		1			1- 48- 5.1
16.047-2-12		Anderson, Angela L.	1,600	1,600	1,600	1,600	0 311		1			1- 76- 1
16.047-2-13		Robillard, Anne	20,000	7,000	20,000	20,000	0 270		1			1- 53- 6
16.047-2-14		American Property Rentals, LLC	21,400	7,000	21,400	21,400	0 270		1			1-41-13
16.047-2-15		Wilson, Harry Francis	45,700	10,100	45,700	45,700	0 210		1			1- 80-13
22.002-3-7		St Thomas, Micoh P.	65,700	16,900	65,700	65,700	0 210	W	1			1- 6-16.2
22.002-3-8		Debien, Richard	44,000	16,700	44,000	44,000	0 270	W	1			1- 6-16.1
23.001-2-4		Nationstar Mortgage, LLC	9,600	6,000	9,600	9,600	0 210		1			1- 49- 4
23.001-2-5		Nationstar Mortgage, LLC	55,400	39,200	55,400	55,400	0 240		1			1- 25- 4
23.001-2-7.1		Taillon, Douglas A.	55,000	25,000	55,000	55,000	0 210		1			1- 25- 1
23.001-2-7.22		Paige, Mark E.	62,200	6,600	62,200	62,200	0 270		1			
23.001-2-7.211		Paige, Richard L.	25,000	25,000	25,000	25,000	0 910		1			
23.001-2-7.212		Paige, Mark E.	2,000	2,000	2,000	2,000	0 314		1			
<b>Page Totals</b>		<b>Parcels</b>	37	2,066,000	455,800	2,066,000						



School District	405801	Massena 1	2014	-----	2015	-----	Res Prp	O	R	T	Account Nbr
Parcel Id		Name	Total Av	Land Av	Total Av	Total Av	Pct Cls	C	S	C	
23.001-2-8		Thomas, Bing W.	105,600	49,700	105,600	105,600	0 210		1		1- 7- 3
23.001-2-9		Beamish, Michael	90,000	25,300	90,000	90,000	0 240		1		1- 39-11
23.001-2-11		Brothers, Ronald	30,700	30,700	30,700	30,700	0 910		1		1- 54-13
23.001-2-13		Brothers, Roger & Victoria	1,200	1,200	1,200	1,200	0 322		1		1- 15- 8
23.001-2-14		Brothers, Roger & Victoria	13,300	13,300	13,300	13,300	0 910		1		1- 15- 5
23.001-2-15		Boyce, Shannon M.	202,900	44,300	202,900	202,900	0 240		1		1- 28- 8
23.001-2-16		Moyer, Barry	33,700	33,700	33,700	33,700	0 322		1		1- 42- 5
23.001-2-17		McCracken, Scott W.	32,500	32,500	32,500	32,500	0 322		1		
23.001-3-3		Fisher, Michelle R.	61,400	16,400	61,400	61,400	0 210	W	1		1-54-5.2
23.001-3-4		Barber, Kirk D.	62,500	5,700	62,500	62,500	0 210		1		
23.001-3-5.11		Preston, Andrew	82,400	17,000	82,400	82,400	0 210	W	1		
23.001-3-6		Shantie, Philip E.	51,300	6,800	51,300	51,300	0 210		1		1- 65- 8
23.001-3-7.1		Fenlong, Shirley	9,800	9,800	9,800	9,800	0 311	W	1		
23.001-3-8.2		Fenlong, Shirley	63,300	16,000	63,300	63,300	0 210	W	1		
23.001-3-8.11		Hurlbut, Brian M.	113,800	64,700	113,800	113,800	0 240	W	1		1- 54- 5.1
23.001-3-8.13		Fenlong, Shirley	4,700	4,700	4,700	4,700	0 314		1		
23.001-3-9		Martin, Connie J.	63,800	4,800	63,800	63,800	0 210		1		1- 49- 5
23.001-3-10		Geiser, Joseph H.	26,300	26,300	26,300	26,300	0 105	W	1		1- 39- 2.1
23.001-3-11		Hurlbut, Audrey	3,500	3,500	3,500	3,500	0 314		1		
23.001-3-12		Hurlbut Estate, Audrey	35,300	5,300	35,300	35,300	0 210		1		1- 39- 3
23.001-3-13		Gravlin, Michael J.	88,300	19,500	88,300	88,300	0 270		1		
23.001-3-14.1		Cameron, Robert	12,100	12,100	12,100	12,100	0 314		1		1- 30- 2
23.001-3-15		Adams, William	13,100	7,800	13,100	13,100	0 270		1		1- 75- 3
23.001-3-16.1		SRML, LLC	12,000	12,000	12,000	12,000	0 105		1		1- 78- 2
23.001-3-16.2		Ladison, Bridget M.	54,900	11,400	54,900	54,900	0 210		1		
23.001-3-16.3		SRML, LLC	11,000	11,000	11,000	11,000	0 323		1		
23.001-3-17		Hatch, Lawrence H.	74,500	6,800	74,500	74,500	0 270		1		
23.001-3-18.2		Grogan, Shawn Lowell	6,500	6,500	6,500	6,500	0 311		1		
23.001-3-18.11		Hurlbut, Lloyd J. Jr.	13,800	13,800	13,800	13,800	0 322		1		1- 39- 2.2
23.001-3-18.12		Hurlbut, Susan	52,800	6,600	52,800	52,800	0 210		1		
23.001-3-18.13		Leavens, Sharon Hurlbut	2,900	2,900	2,900	2,900	0 311		1		
23.001-3-18.14		Hurlbut, Lloyd J. Jr.	14,000	14,000	14,000	14,000	0 322		1		
23.001-3-18.15		Hurlbut, Susan	2,800	2,800	2,800	2,800	0 311		1		
23.001-3-19		Grogan, Shawn L.	70,800	6,800	70,800	70,800	0 210		1		1- 39- 4
23.001-3-20		Miller, Bernadette C.	40,400	8,400	40,400	40,400	0 210		1		1- 34- 8
23.001-3-21.1		Feeley, John R.	7,000	7,000	7,000	7,000	0 105		1		1- 78- 3
23.001-3-21.2		SRML, LLC	9,000	9,000	9,000	9,000	0 105		1		
<b>Page Totals</b>		<b>Parcels</b>	37	1,573,900	570,100	1,573,900					

School District	405801	Massena 1	2014	-----	2015	-----	Res Prp	O	R	T	Account Nbr	
Parcel Id		Name	Total Av	Land Av	Total Av	Total Av	Pct Cls	C	S	S	C	
23.001-3-22		Feeley, John R.	8,000	8,000	8,000	8,000	0 323		1			1- 77-15
23.001-3-23		Feeley, John R.	5,500	5,500	5,500	5,500	0 910		1			1- 30- 3.1
23.001-3-24		Jessmer, Jeremy	3,200	3,200	3,200	3,200	0 311		1			1- 30- 3.2
23.001-3-25		Lockhart, Robert (LU)	64,500	16,400	64,500	64,500	0 210	W	1			1- 27- 7
23.001-3-26		Trudell, Virgil C.	72,100	32,200	72,100	72,100	0 240	W	1			1- 73-13.1
23.001-3-27		Trudell, Virgil C.	8,900	8,900	8,900	8,900	0 322		1			
23.001-3-28		Prentice, Shaun L.	20,000	20,000	20,000	20,000	0 323		1			1- 62- 8
23.001-3-29		Gordon, Jerry P.	1,500	1,500	1,500	1,500	0 314		1			
23.001-3-30		Perry, Sara	3,400	3,400	3,400	3,400	0 314		1			
23.001-3-31.1		Perry, Sara	26,600	5,200	26,600	26,600	0 270		1			1- 55- 6
23.001-3-33		Miller, Sheri L.	27,000	8,800	27,000	27,000	0 270		1			
23.001-3-36		Premo, Mark	8,000	4,200	8,000	8,000	0 312	W	1			1- 58-13
23.001-3-37		Colbert, Christina	6,400	5,400	6,400	6,400	0 260	W	1			1- 58-14
23.001-3-38.1		Brady, Timothy T.	14,600	14,600	14,600	14,600	0 311	W	1			1- 72- 2
23.001-3-38.2		Mitchell, Suzanne	39,800	9,300	39,800	39,800	0 270		1			
23.002-2-1		Seaway Timber Harvesting Inc	27,800	27,800	27,800	27,800	0 910		1			1- 52- 6
23.002-2-2		Lyons, Edward G.	7,800	7,800	7,800	7,800	0 323		1			1- 47- 9
23.002-2-3		Lyons, Edward Robert	15,000	15,000	15,000	15,000	0 910		1			1- 44-13
23.002-2-4.2		Brothers, Roger C.	37,400	11,500	37,400	37,400	0 210		1			
23.002-2-4.11		Brothers, Roger C.	20,900	20,900	20,900	20,900	0 323		1			1- 15- 4
23.002-2-4.12		Brothers, Ronald C.	60,200	9,200	60,200	60,200	0 210		1			
23.002-2-5		Rose, Matthew	16,300	16,300	16,300	16,300	0 910		1			1- 25- 5
23.002-2-6		Town of Louisville	31,500	31,500	31,500	31,500	0 910		8			8- 88-13
23.002-2-7		Seaway Timber Harvesting Inc.	17,500	17,500	17,500	17,500	0 910		1			1- 10-13
23.002-2-8		Harvey, Edward Jr.	17,100	17,100	17,100	17,100	0 322		1			1- 12- 2
23.003-1-3		Clark, Franklin A & Jeffrey	5,600	5,600	5,600	5,600	0 910		1			1-18-9
23.003-1-6		Clark, Franklin A & Jeffrey	3,500	3,500	3,500	3,500	0 910		1			1- 25- 3
23.003-1-7.1		Goodspeed, Craig S.	2,400	2,400	2,400	2,400	0 910		1			1- 26- 6.1
23.003-1-7.2		Goodspeed, Craig	1,000	1,000	1,000	1,000	0 910		1			1- 26- 6.2
23.003-1-8		Clark, Franklin A & Jeffrey	5,400	5,400	5,400	5,400	0 322		1			1- 25- 2
23.003-1-9		Clark, Franklin A & Jeffrey	3,200	3,200	3,200	3,200	0 322		1			1- 28- 7
352.000-1		New York State Transition Assm	0	0	0	0	0 993		3			
555.007-17-1		Time Warner - North Region	148,100	0	148,214	148,214	0 869		5			5- 87- 1
555.008-17-1		Verizon New York Inc	474,463	0	389,213	389,213	0 866		5			5- 87- 4. 1
555.009-17-1.1		Niagara Mohawk Power Corp	126,121	0	121,612	121,612	0 861		5	R		5- 87- 5.11
555.012-17-1		St Lawrence Gas Co	287,769	0	265,849	265,849	0 861		5			5- 87- 7
555.020-17-1		SLIC Network Solutions Inc	272,699	0	425,494	425,494	0 836		5			

<b>Page Totals</b>	<b>Parcels</b>	37	1,891,252	342,300	1,932,482						
--------------------	----------------	----	-----------	---------	-----------	--	--	--	--	--	--

School District	405801	Massena 1	2014		-----	2015		-----	Res Prp	O	R	T	Account Nbr
Parcel Id		Name	Total Av	Land Av		Total Av	Pct	Clis	C	S	S	C	
652.089-9999-127.480/1881		Town of Massena	1,972,342	0		1,972,342	0	884		6			6- 86-12. 7
652.089-9999-132.350/1001		Niagara Mohawk Power Corp	20,782	0		20,782	0	882		6	R		6- 86-12. 4
652.089-9999-139.900/2881		St Lawrence Gas Co	5,510	0		5,510	0	885		6			1- 99-19
652.089-9999-631.900/1881		Verizon New York Inc	174,267	0		174,267	0	836		6			6- 86- 3
<b>405801</b>	<b>Massena 1</b>	<b>Totals</b>	<b>Parcels</b>	1,648	166,965,780	59,234,600							171,107,588
<b>Town Outside Village</b>	<b>Totals</b>	<b>Parcels</b>	1,648	166,965,780	59,234,600								171,107,588
<b>Town Grand</b>	<b>Totals</b>	<b>Parcels</b>	1,810	196,395,732	63,780,070								200,479,002

School District	405801	Massena 1	2014	-----	2015	-----	Res Prp	O	R	T	Account Nbr
Parcel Id		Name	Total Av	Land Av	Total Av	Total Av	Pct Cls	C	S	C	
6.592-1-2		Massena Electric Dept	31,384	0	31,384	31,384	0 882		8		6-592- 1.2
6.592-5		Massena Electric Dept	2,499,188	0	2,499,188	2,499,188	0 884		8		
9.040-1-1		Rose Hill Foundation	19,500	19,500	19,500	19,500	0 311		1		
9.040-1-2		Rose Hill Foundation, INC	19,500	19,500	19,500	19,500	0 311		1		
9.041-1-2		Borgosz, Gary F.	150,000	18,000	150,000	150,000	0 210		1		
9.042-1-1.1		Massena Central School	2,949,650	320,000	2,949,650	2,949,650	0 612		8		8-606- 9
9.042-1-3.1		Shoen, Mackenzie	95,000	15,900	95,000	95,000	0 210		1		1-489- 3
9.042-1-5		Flynn, Barry W.	104,000	15,900	104,000	104,000	0 210		1		1-180- 2
9.042-1-6		Creazzo, Maria	74,000	13,600	74,000	74,000	0 210		1		1-117- 5
9.042-1-7		Ashley, Paul	69,000	13,100	69,000	69,000	0 210		1		1- 29- 7
9.042-1-8.1		Lavigne, Bryan	80,000	14,400	80,000	80,000	0 210		1		1-582-9.1
9.042-1-9		Hebert, Gary	78,000	13,300	78,000	78,000	0 210		1		1-377- 3
9.042-1-10		Morrell, Ronald	65,000	13,300	65,000	65,000	0 210		1		1-380- 1
9.042-1-11		Mittiga, Linda A.	69,000	13,300	69,000	69,000	0 210		1		1-582- 2
9.042-1-12		Abrantes, Christine A.	69,000	11,300	69,000	69,000	0 210		1		1-288- 1
9.042-1-13		Nanney, John D.	67,000	9,200	67,000	67,000	0 210		1		1-185- 2
9.042-1-14		Gordon, Ronald	75,000	16,400	75,000	75,000	0 210		1		1-490- 9
9.042-1-15		Struthers, Nancy L.	57,000	15,200	57,000	57,000	0 210		1		1- 71- 1
9.042-1-16		Lavarway, Joseph A.	61,100	12,200	61,100	61,100	0 210		1		1-424- 6
9.042-1-17		Spagnolo, William	103,000	12,100	103,000	103,000	0 210		1		1-507- 1
9.042-1-18		Meacham, Christopher	95,000	11,500	95,000	95,000	0 210		1		1-501- 7
9.042-1-19		Wolpin, Robin M.	85,000	11,700	85,000	85,000	0 210		1		1- 50- 4
9.042-1-20		Furnace, Darren M.	112,000	11,800	112,000	112,000	0 210		1		1-386- 5
9.042-1-21		Prentice, Gerald R.	73,000	11,500	73,000	73,000	0 210		1		1- 80- 5
9.042-1-22		Wells, Kyle P.	108,000	11,800	108,000	108,000	0 210		1		1-565- 4
9.042-1-23.2		Partlow, Richard H.	141,000	14,300	141,000	141,000	0 210		1		1-549- 9
9.042-1-24.1		Marcil, Robert	23,700	13,000	23,700	23,700	0 312		1		1-550- 1
9.042-1-25		Pease, Daniel S.	153,000	11,900	153,000	153,000	0 210		1		1-413- 5
9.042-1-26		Laclair, Timothy P.	205,000	28,900	205,000	205,000	0 210		1		1-446- 4.1
9.042-1-27		LePage, John E.	168,000	28,400	168,000	168,000	0 210		1		
9.042-1-28		Raymo, Dale	163,000	28,400	163,000	163,000	0 210		1		
9.042-1-29		Diagostino, B. Anthony	138,000	28,400	138,000	138,000	0 210		1		1-446-4.4
9.042-1-30		Bouchard, Michael J.	116,000	28,300	116,000	116,000	0 210		1		1-446-4.5
9.042-1-31		Fournier, Steven W.	156,000	28,300	156,000	156,000	0 210		1		
9.042-1-32		Fournier, Stanley	157,000	28,900	157,000	157,000	0 210		1		1-446-4.7
9.042-1-33		Ward, Tad D.	168,000	28,900	168,000	168,000	0 210		1		1-446-4.8
9.042-1-34		Maston, Gerald	162,000	28,900	162,000	162,000	0 210		1		1-446-4.9

School District	405801	Massena 1	2014	-----	2015	-----	Res Prp	O	R	T	Account Nbr
Parcel Id	Name	Total Av	Land Av	Total Av	Pct Cls	C	S	S	C		
9.042-1-35	Albert, Michael	168,000	28,900	168,000	0 210				1	1-446-4.10	
9.042-1-36	Boulais, Andrew J.	160,000	27,600	160,000	0 210				1	1-446-4.11	
9.042-1-37	Seguin, Wayne	180,000	27,500	180,000	0 210				1	1-446-4.12	
9.042-1-38	Avery, Rodney	169,000	27,500	169,000	0 210				1	1-446-4.13	
9.042-1-39	Ward, James	169,000	27,500	169,000	0 210				1	1-446-4.14	
9.042-1-40	Herrick, Christopher	156,000	27,500	156,000	0 210				1	1-446-4.15	
9.042-1-41	Lobdell, James A.	153,000	27,500	153,000	0 210				1	1-446-4.16	
9.042-1-42	Nicola, Joel D (LU)	166,000	24,400	166,000	0 210				1	1-446-4.17	
9.042-1-43	Starks, Betty L.	168,000	26,900	168,000	0 210				1	1-446-4.18	
9.042-1-44	Kerr, Kevin K	94,000	27,900	94,000	0 210				1	1-446-4.19	
9.042-1-45	Hoot Owl Express Ent., Inc	74,000	15,600	74,000	0 210				1	1-446-4.20	
9.042-1-48	Marcil, Robert	144,600	15,400	144,600	0 210				1	1-413- 6.1	
9.042-1-49	Brownell, Janet	110,000	11,800	110,000	0 210				1	1-413- 7	
9.042-2-1.1	Clark, John	51,000	6,900	51,000	0 210				1	1-503- 1	
9.042-2-2.1	Tyo, Dale A.	52,000	8,300	52,000	0 210				1	1- 2- 8	
9.042-2-3	Tarbell, Marney L.	68,000	7,300	68,000	0 210				1	1-432- 9	
9.042-2-4	Giroux, Louise B (LU)	62,000	6,700	62,000	0 210				1	1- 38- 1	
9.042-2-5	Nicholas, Michael (LU)	54,000	6,700	54,000	0 210				1	1-387- 4	
9.042-2-6	Bero, William G.	51,000	6,700	51,000	0 210				1	1-201- 2	
9.042-2-7	Bailey, Marcella	51,000	6,700	51,000	0 210				1	1- 17- 3	
9.042-2-8	Federal Home Loan Mort. Corp.	51,000	6,700	51,000	0 210				1	1-100- 5	
9.042-2-9	Donaldson, Gary	73,100	6,700	73,100	0 210				1	1-512- 7	
9.042-2-10	Clemens, Laurie	64,000	6,700	64,000	0 210				1	1-555- 8	
9.042-2-11	Lawrence, Alicia M.	70,000	6,700	70,000	0 210				1	1-278- 6	
9.042-2-12	Prescott, James	53,000	6,700	53,000	0 210				1	1-149- 6	
9.042-2-13	MacDonald, Larry V.	55,000	6,700	55,000	0 210				1	1-490- 8	
9.042-2-14	O'Geen, Kathryn	52,000	6,700	52,000	0 210				1	1-392- 5	
9.042-2-15	Eurto, Susan J.	40,000	6,700	40,000	0 210				1	1-466- 7	
9.042-2-16	Brown, Todd W.	59,000	7,200	59,000	0 210				1	1-573- 3	
9.042-2-17	Layo, Mary Anne (LU)	68,000	8,800	68,000	0 210				1	1-206- 8	
9.042-2-18	Morrow, Heather J.	57,000	7,000	57,000	0 210				1	1- 73- 3	
9.042-2-19	Monacelli, Larry	49,200	7,300	49,200	0 210				1	1-572- 5	
9.042-2-20	Scott, Milton	50,000	6,700	50,000	0 210				1	1-475- 4	
9.042-2-21	Thompson, Carol	50,000	6,700	50,000	0 210				1	1-356- 6	
9.042-2-22	McCracken, William	52,000	6,700	52,000	0 210				1	1-335- 4	
9.042-2-23	McGregor, Ernest	40,000	6,700	40,000	0 210				1	1-407- 8	
9.042-2-24	Kilcoyne, Anne C.	48,000	6,700	48,000	0 210				1	1- 70- 7	
<b>Page Totals</b>	<b>Parcels</b>	37	3,231,900	482,700	3,231,900						

School District	405801	Massena 1	2014	-----	2015	-----	Res Prp	O	R	T	Account Nbr
Parcel Id		Name	Total Av	Land Av	Total Av	Total Av	Pct Cls	C	S	C	
9.042-2-25		Peets Sr. (w/LU), Hugh O.	50,000	6,700	50,000	50,000	0 210		1		1-407- 7
9.042-2-26		Cornell, Stephanie C.	56,000	7,100	56,000	56,000	0 210		1		1-280- 2
9.042-2-27		Romeo, Joseph R.	64,000	7,600	64,000	64,000	0 210		1		1- 58- 9
9.042-2-28		McPherson, Michael	47,000	6,700	47,000	47,000	0 210		1		1-340- 2
9.042-2-29		Cecot, Milton	60,000	6,700	60,000	60,000	0 210		1		1- 77- 2
9.042-2-30		Boyer, Robert (LU)	53,000	6,700	53,000	53,000	0 210		1		1- 56- 1
9.042-2-31		Stickney, Stacie L.	58,000	6,700	58,000	58,000	0 210		1		1- 35- 9
9.042-2-32		Bero, Jo-Ellen	65,000	6,700	65,000	65,000	0 210		1		1-439- 4
9.042-2-33		Mattison, John P.	58,000	6,700	58,000	58,000	0 210		1		1-376- 8
9.042-2-34		Reynolds, Donna (LU)	58,000	6,700	58,000	58,000	0 210		1		1-441- 7
9.042-2-35		Morris, John A.	58,000	6,700	58,000	58,000	0 210		1		1-436- 6
9.042-2-36		Hartford, Dennis	53,300	6,700	53,300	53,300	0 210		1		1-181- 9
9.042-3-1		O'Brien, Vincent (LC)	53,000	9,100	53,000	53,000	0 210		1		1-442- 1
9.042-3-2		Green, Susan M.	44,000	6,700	44,000	44,000	0 210		1		1-232- 1
9.042-3-3		Smith, Bryan	60,000	6,700	60,000	60,000	0 210		1		1-115- 7
9.042-3-4		Romigh, Charles	48,000	6,700	48,000	48,000	0 210		1		1-361- 5
9.042-3-5		Bertrand, Janet A (LU)	46,000	6,500	46,000	46,000	0 210		1		1-256- 2
9.042-3-6		Osborn, Michael E.	75,000	7,800	75,000	75,000	0 210		1		1-244- 7
9.042-3-7		Lanning, Katelynne	44,000	7,800	44,000	44,000	0 210		1		1-487- 8
9.042-3-8		Jenack, Brianna	48,000	8,200	48,000	48,000	0 210		1		1-104- 6
9.042-3-9		Bain, Keith	60,000	6,200	60,000	60,000	0 210		1		1- 17- 4
9.042-3-10		Bombard, Bruce	65,000	7,500	65,000	65,000	0 210		1		1- 46- 6
9.042-3-11		Smutz, Amber N.	32,000	6,900	32,000	32,000	0 210		1		1-453- 2
9.042-3-12		Werely, Carolyn	39,000	6,700	39,000	39,000	0 210		1		1-110- 3
9.042-3-13		Prairie, Charles	58,000	6,700	58,000	58,000	0 210		1		1-537- 8
9.042-3-14		Power, William H. Jr.	36,000	6,700	36,000	36,000	0 210		1		1-425- 9
9.042-3-15		Debien, Ronald P (LU)	47,000	8,400	47,000	47,000	0 210		1		1-581- 3
9.042-3-16		Cole, Tammy L.	47,000	6,700	47,000	47,000	0 210		1		1- 39- 2
9.042-3-17		Besaw, Kurt L.	42,600	5,900	42,600	42,600	0 210		1		1-473- 7
9.042-3-18		Adams, Joseph J. IV.	61,000	7,500	61,000	61,000	0 210		1		1-530- 6
9.042-3-19		Wells, Maryann	69,000	6,000	69,000	69,000	0 210		1		1- 79- 2
9.042-3-20		Marks, Peter C.	50,000	7,600	50,000	50,000	0 210		1		1-181- 4
9.042-3-21		Dalton, John	69,000	6,700	69,000	69,000	0 210		1		1-189- 3
9.042-3-22		Alexander, Jean M.	53,000	7,300	53,000	53,000	0 210		1		1- 8- 9
9.042-3-23		Johnson, James P.	73,000	8,000	73,000	73,000	0 210		1		1-106- 7
9.042-3-24		Bero, John H.	60,000	6,400	60,000	60,000	0 210		1		1- 37- 5
9.042-3-25		Weinert, Mary L (LU)	54,000	7,300	54,000	54,000	0 210		1		1-563- 7
<b>Page Totals</b>		<b>Parcels</b>	37	2,013,900	259,700	2,013,900					

School District	405801	Massena 1	2014	-----	2015	-----	Res Prp	O	R	T	Account Nbr	
Parcel Id		Name	Total Av	Land Av	Total Av	Total Av	Pct Cls	C	S	S	C	
9.042-3-26		Village Of Massena	3,600	3,600	3,600	3,600	0 963		8			8-612- 3
9.042-4-1		Johnson (LU), Lucia C.	51,000	7,400	51,000	51,000	0 210		1			1-263- 3
9.042-4-2		Belile, David Jr.	64,000	6,400	64,000	64,000	0 210		1			1- 6- 6
9.042-4-3.1		Amo, Connor J.	57,000	7,600	57,000	57,000	0 210		1			1-442- 4
9.042-4-4.1		Penny, Jean M.	58,300	6,700	58,300	58,300	0 210		1			1- 92- 1
9.042-4-5.11		Dawley, Erwin L.	46,000	7,900	46,000	46,000	0 210		1			1-387- 6
9.042-4-6.2		Beauchamp, Nicole M.	62,000	6,700	62,000	62,000	0 210		1			1- 17- 3
9.042-4-6.11		Oakes, Tracy A.	60,000	7,300	60,000	60,000	0 210		1			1- 11- 9
9.042-4-8		Plourde, John	48,000	6,800	48,000	48,000	0 210		1			1-199- 6
9.042-4-9		Galyon, Paula Ann	56,000	6,400	56,000	56,000	0 210		1			1- 68- 8
9.042-4-10		Iorio, Barbara	56,000	9,600	56,000	56,000	0 210		1			1-270- 7
9.042-4-11		Clough, Roger B. II.	59,000	8,200	59,000	59,000	0 210		1			1-396- 5
9.042-4-12		Feeney, John	55,000	7,200	55,000	55,000	0 210		1			1-174- 9
9.042-4-13		Kennedy, Philip E.	53,000	6,700	53,000	53,000	0 210		1			1-271- 8
9.042-4-14		Carlin, Nicole Lee	65,000	6,700	65,000	65,000	0 210		1			1-280- 8
9.042-4-15		Premo, Kenneth	48,600	6,700	48,600	48,600	0 210		1			1-429- 5
9.042-4-16		Dufresne, Jody	64,000	6,300	64,000	64,000	0 210		1			1- 30- 7
9.042-4-50.1		Hunter, Meghan J.	54,600	7,200	54,600	54,600	0 210		1			1-404- 2
9.042-4-51		Hutt, Franklin	54,000	6,700	54,000	54,000	0 210		1			1-254- 5
9.042-4-52		Faucher , Nancy	64,000	6,700	64,000	64,000	0 210		1			1-171- 8
9.042-4-53		Belile, Pamela J.	42,000	6,900	42,000	42,000	0 210		1			1-315- 8
9.042-4-54		Musante, Tracey J.	48,000	7,300	48,000	48,000	0 210		1			1-383- 4
9.042-4-55		Sokolowski, Francine	60,000	7,200	60,000	60,000	0 210		1			1-377- 2
9.042-4-56		Alguire, Timothy	52,000	6,700	52,000	52,000	0 210		1			1-176- 1
9.042-4-57		Taylor, Mary Jean	38,200	6,700	38,200	38,200	0 210		1			1-527- 3
9.042-4-58		Maher, Michael J	55,000	6,700	55,000	55,000	0 210		1			1-565- 7
9.042-4-59		Kennedy, Patricia L.	41,000	6,700	41,000	41,000	0 210		1			1-459- 9
9.042-4-60		Cadieux, Gerald (etal)	50,000	6,700	50,000	50,000	0 210		1			1-458- 5
9.042-4-61		Binan, Bryan W.	75,000	7,200	75,000	75,000	0 210		1			1-194- 6
9.042-4-62		Marich, Cathy A.	70,000	7,200	70,000	70,000	0 210		1			1-545- 7
9.042-4-63		Robillard-Ramatici, Linda L.	61,000	7,200	61,000	61,000	0 210		1			1-451- 9
9.042-4-64		Delosh, George	54,000	7,300	54,000	54,000	0 210		1			1-225- 3
9.042-4-65		Kennedy, Cheryl	54,000	7,900	54,000	54,000	0 210		1			1- 40- 9
9.042-4-66		Curtis, George I.	66,000	6,700	66,000	66,000	0 210		1			1-221- 4
9.042-4-67		Ellis, David R.	66,000	7,200	66,000	66,000	0 210		1			1-160- 9
9.042-4-68		Tessier, Gregory A.	58,000	8,800	58,000	58,000	0 210		1			1-263- 8
9.042-4-69		O'Brien, John M.	57,000	7,200	57,000	57,000	0 210		1			1- 48- 9
<b>Page Totals</b>		<b>Parcels</b>	37	2,026,300	260,400	2,026,300						

School District	405801	Massena 1	2014	-----	2015	-----	Res Prp	O	R	T	Account Nbr
Parcel Id		Name	Total Av	Land Av	Total Av	Total Av	Pct Cls	C	S	S	C
9.042-4-70		Stone, Carrie L.	70,000	9,000	70,000	70,000	0 210		1		1-144- 4
9.042-4-71		Stone, Carrie	100	100	100	100	0 311		1		
9.042-4-72		Palmisano, Joseph C (LU)	56,000	6,900	56,000	56,000	0 210		1		1-399- 8
9.042-4-73		Pitts, Edward C.	58,000	8,100	58,000	58,000	0 210		1		1-450- 2
9.042-4-74		Billings, Richard	55,000	6,600	55,000	55,000	0 210		1		1- 40- 8
9.042-4-75		Barclay, David G.	61,000	6,700	61,000	61,000	0 210		1		1-194- 5
9.042-4-76		Lepage, Randy	53,000	6,700	53,000	53,000	0 210		1		1- 37- 6
9.042-4-77		Wells, Kim	48,000	6,700	48,000	48,000	0 210		1		1-141- 1
9.042-4-78		Case, Catherine (LU)	47,000	6,700	47,000	47,000	0 210		1		1- 89- 7
9.042-4-79		Booth, Betty A.	60,000	6,300	60,000	60,000	0 210		1		1-565- 6
9.042-4-80		White, Steven L (LU)	58,500	7,600	58,500	58,500	0 210		1		1- 20- 9
9.042-4-81		Green, Bruce A.	55,000	6,700	55,000	55,000	0 210		1		1-395- 5
9.042-5-1		Faucher, Lorraine (LU)	63,000	8,000	63,000	63,000	0 210		1		1-171- 2
9.042-5-2		Ash, Leeward E.	49,000	7,400	49,000	49,000	0 210		1		1- 11- 1
9.042-5-3		Ralston, James II.	50,000	7,800	50,000	50,000	0 210		1		1-341- 8
9.042-5-4		Convertini, Harry	65,000	8,900	65,000	65,000	0 210		1		1-110- 7
9.042-5-5		Daggett, Ronald	53,000	7,200	53,000	53,000	0 210		1		1- 7- 1
9.042-5-6		Liveli, Ralph	41,000	7,200	41,000	41,000	0 210		1		1-156- 7
9.042-5-7		Avery, Gordon	40,000	7,100	40,000	40,000	0 210		1		1-423- 9
9.042-5-8		Rush, Dale S.	67,000	7,500	67,000	67,000	0 210		1		1- 52- 6
9.042-5-9		Truax, Anthony	52,000	6,900	52,000	52,000	0 210		1		1- 12- 3
9.042-5-10		Loran, Daniel E.	59,000	6,900	59,000	59,000	0 210		1		1-194- 9
9.042-5-11		Deshane, Dawn E.	44,000	6,900	44,000	44,000	0 210		1		1-338- 3
9.042-5-12		Dunbar, Bruce A (etal)	58,000	7,500	58,000	58,000	0 210		1		1- 64- 7
9.042-5-13		Prairie, Ryan M.	70,000	8,000	70,000	70,000	0 210		1		1-157- 2
9.042-5-14		Bronchetti, Mark A.	57,000	7,700	57,000	57,000	0 210		1		1- 61- 5
9.042-5-15		Vaughn, James (LC)	58,000	7,500	58,000	58,000	0 210		1		1-271- 6
9.042-6-1		McCarthy Family Trust	46,000	7,700	46,000	46,000	0 210		1		1- 94- 7
9.042-6-2		Glaude, Roland A.	43,000	7,500	43,000	43,000	0 210		1		1-155- 3
9.042-6-3		Hondusky, Jan E.	78,000	7,400	78,000	78,000	0 210		1		1-124- 7
9.042-6-4		Cedars Realestate Inc	36,000	7,400	36,000	36,000	0 210		1		1- 81- 8
9.042-6-5		Smith, Robert	37,000	7,300	37,000	37,000	0 210		1		1-501- 3
9.042-6-6		Shutts, Nicholas W.	58,000	7,100	58,000	58,000	0 210		1		1-212- 2
9.042-6-7		Hartigan, Ricky	55,000	6,500	55,000	55,000	0 210		1		1-167- 7
9.042-6-8		Ryan, Amanda L.	42,000	6,700	42,000	42,000	0 210		1		1-318- 1
9.042-6-9		Tarbell, Shelly M.	60,000	8,100	60,000	60,000	0 210		1		1- 95- 9
9.042-6-10		Bradish, Bruce A.	53,000	7,100	53,000	53,000	0 210		1		1-533- 4



School District	405801	Massena 1	2014	-----	2015	-----	Res Prp	O	R	T	Account Nbr	
Parcel Id		Name	Total Av	Land Av	Total Av	Total Av	Pct Cls	C	S	S	C	
9.042-6-11		Francia, Donalda	50,000	7,100	50,000	50,000	0 210		1			1-184- 2
9.042-6-12		Cerchia, Jan-Michael	58,000	7,100	58,000	58,000	0 210		1			1-199- 5
9.042-6-13		Houmiel, James	48,000	6,700	48,000	48,000	0 210		1			1-249- 2
9.042-6-14		Ayotte, Fernand J.	45,000	7,000	45,000	45,000	0 210		1			1-332- 4
9.042-6-15		Houmiel, Kathleen	54,000	7,000	54,000	54,000	0 210		1			1-212- 8
9.042-6-16		Oakes, Phillip C.	75,200	7,000	75,200	75,200	0 210		1			1-385- 1
9.042-6-21		Cameron, Timothy R.	50,000	6,000	50,000	50,000	0 210		1			1-453- 4
9.042-6-22		Morin, Roger (LU)	57,000	5,100	57,000	57,000	0 210		1			1-490- 7
9.042-6-23		Durant, Henry	60,000	6,900	60,000	60,000	0 210		1			1-158- 6
9.042-6-24		Brothers, Daniel	52,000	6,800	52,000	52,000	0 210		1			1-132- 8
9.042-7-1		Kuca, John F (LU)	93,000	11,500	93,000	93,000	0 210		1			1-281- 9
9.042-7-2		Samways, Connie J.	61,000	11,300	61,000	61,000	0 210		1			1-457- 1
9.042-7-3.1		Haggett, Roleigh A.	65,000	10,300	65,000	65,000	0 210		1			1-303- 5.1
9.042-7-4.11		Realty Associates	249,000	39,200	249,000	249,000	0 465		1			1-358- 8.11
9.042-7-5		Conn, Freddie	50,000	6,700	50,000	50,000	0 210		1			1- 23- 3
9.042-7-6		Convertini, Anthony J.	46,000	6,700	46,000	46,000	0 210		1			1- 5- 9
9.042-7-7		Tessier, Gregory A.	54,000	6,700	54,000	54,000	0 210		1			1-418- 1
9.042-7-8		Caza, Elizabeth (LU)	61,000	6,700	61,000	61,000	0 210		1			1- 92- 2
9.042-7-9		Gagne, Gary L.	60,000	7,600	60,000	60,000	0 210		1			1-419- 3
9.042-7-10		LaChance, Gilbert H.	42,000	7,600	42,000	42,000	0 210		1			1-242- 6
9.042-7-11		Nielsen, Ketty	46,000	6,700	46,000	46,000	0 210		1			1-268- 8
9.042-7-12		Hendricks, Shannon L.	36,000	6,700	36,000	36,000	0 210		1			1-263- 2
9.042-7-13		Rivard, Roy P.	40,700	6,700	40,700	40,700	0 210		1			1-126- 4
9.042-7-14		Sienkiewicz, Jennifer C.	56,500	6,700	56,500	56,500	0 210		1			1-455- 1
9.042-7-15		Williamson, Howard C.	38,000	6,700	38,000	38,000	0 210		1			1-355- 1
9.042-7-23		Tupper, Elton	38,000	6,700	38,000	38,000	0 210		1			1-347- 4
9.042-7-24		Barkley, Marie A.	53,000	6,700	53,000	53,000	0 210		1			1-483- 3
9.042-7-25		Thompson, Todd M.	45,000	6,700	45,000	45,000	0 210		1			1-470- 6
9.042-7-26		Maynard, Tiffany M.	57,700	6,700	57,700	57,700	0 210		1			1-245- 6
9.042-7-27		Heagle, John	60,500	6,700	60,500	60,500	0 210		1			1-436- 9
9.042-7-28		Lepage, Mark P.	51,000	6,700	51,000	51,000	0 210		1			1-163- 7
9.042-7-29		Carr, Patrick	52,000	12,300	52,000	52,000	0 210		1			1- 59- 3
9.042-8-1		Venier, James R.	9,500	9,500	9,500	9,500	0 311		1			1-274- 6
9.042-8-2		Speer, Karen	95,000	12,100	95,000	95,000	0 210		1			1-413- 9
9.042-8-3		Rombough, Steven M.	122,000	12,600	122,000	122,000	0 210		1			1-171- 9
9.042-8-4		Rombough, Steven M.	5,900	5,900	5,900	5,900	0 311		1			1-299- 2
9.042-8-6		Hazelton, Sally	90,000	13,400	90,000	90,000	0 210		1			1-298- 9. 1

<b>Page Totals</b>	<b>Parcels</b>	37	2,227,000	320,500	2,227,000						
--------------------	----------------	----	-----------	---------	-----------	--	--	--	--	--	--

School District	405801	Massena 1	2014	-----	2015	-----	Res Prp	O	R	T	Account Nbr	
Parcel Id		Name	Total Av	Land Av	Total Av	Total Av	Pct Cls	C	S	S	C	
9.042-8-7		Kennedy, John	90,000	13,500	90,000	90,000	0 210		1			1-143- 8
9.042-8-8		Cuming-Floropoulos, Teresa Marie	79,000	13,800	79,000	79,000	0 210		1			1-566- 4
9.042-8-9		Centrella, Richard	94,000	14,500	94,000	94,000	0 210		1			1-238- 7
9.042-8-10		Oakes, Valerie A.	64,000	12,000	64,000	64,000	0 210		1			1-394- 5
9.042-8-11		Kozsan, John	73,000	12,100	73,000	73,000	0 210		1			1-281- 3
9.042-8-12		Goolden, Todd	68,000	11,300	68,000	68,000	0 210		1			1-238- 1
9.042-8-13		Musante, Theodore	92,000	13,300	92,000	92,000	0 210		1			1-299- 1. 1
9.042-8-22		Lagoy, David	68,000	12,600	68,000	68,000	0 210		1			1-289- 9
9.042-8-23		Mclean, Florence	70,000	12,800	70,000	70,000	0 210		1			1-340- 3
9.042-8-24		Gibeault, Rene (LU)	66,000	12,800	66,000	66,000	0 210		1			1-199- 7
9.042-8-25		Curtis, Mary	89,000	13,400	89,000	89,000	0 210		1			1-299- 3. 1
9.042-8-26		Rombough, Steven M.	10,300	10,300	10,300	10,300	0 311		1			1-298- 7
9.042-8-27		Hoot Owl Express Ent Inc	126,000	12,200	126,000	126,000	0 220		1			
9.042-8-28		Venier, James	127,000	11,000	127,000	127,000	0 210		1			1-413- 8
9.042-8-29		O'Shaughnessy, Ricky	126,000	11,000	126,000	126,000	0 210		1			1-424- 8
9.042-11-1		Castleman (LU), Paul D.	56,000	7,100	56,000	56,000	0 210		1			1- 90- 4
9.042-11-2		Provencher, Olga E.	57,000	6,700	57,000	57,000	0 210		1			1-187- 8
9.042-11-3		Eldridge, Steven	57,000	7,100	57,000	57,000	0 210		1			1-285- 8
9.042-11-4		Huber, Steven	65,000	7,000	65,000	65,000	0 210		1			1-339- 3
9.042-11-5		Monacelli, Arthur S.	60,000	6,700	60,000	60,000	0 210		1			1-484- 1
9.042-11-6		Derouchie, Sharon (LU) M.	53,000	6,700	53,000	53,000	0 210		1			1-407- 1
9.042-11-7		Basmajian, Ann A.	55,000	6,700	55,000	55,000	0 210		1			1-574- 3
9.042-11-8		Taylor, Ross	61,000	6,700	61,000	61,000	0 210		1			1-473- 3
9.042-11-9		Perras, Robert J.	50,000	6,700	50,000	50,000	0 210		1			1-485- 6
9.042-11-10		LaDue, Savannah L.	57,000	6,700	57,000	57,000	0 210		1			1-249- 3
9.042-11-11		Young, Jaime Lynne	46,000	6,700	46,000	46,000	0 210		1			1-437- 1
9.042-11-12		Crowley, Cornelius P (LU)	66,900	6,700	66,900	66,900	0 210		1			1-375- 4
9.042-11-13		Kennedy, Douglas	53,000	6,700	53,000	53,000	0 210		1			1-271- 2
9.042-11-14		Courson, Mark A.	56,000	7,600	56,000	56,000	0 210		1			1-440- 8
9.042-11-15		Fuller, Gary	60,000	7,500	60,000	60,000	0 210		1			1-189- 2
9.042-11-16		Fuehring, Jack	56,000	6,700	56,000	56,000	0 210		1			1-251- 6
9.042-11-17		Hayes, James D (LU)	55,000	8,600	55,000	55,000	0 210		1			1-236- 6
9.042-11-18		Lambert, John B.	58,000	6,700	58,000	58,000	0 210		1			1-292- 8
9.042-11-19		French, Matthew G.	77,000	7,500	77,000	77,000	0 210		1			1-388- 2
9.042-11-20		Sherburne, Jason A.	58,000	8,000	58,000	58,000	0 210		1			1-195- 9
9.042-11-21		Murphy, Maranda E.	89,000	7,200	89,000	89,000	0 210		1			1-510- 2
9.042-11-22		Kearns, Jeffrey	61,000	7,200	61,000	61,000	0 210		1			1-185- 5

<b>Page Totals</b>	<b>Parcels</b>	37	2,549,200	341,800	2,549,200						
--------------------	----------------	----	-----------	---------	-----------	--	--	--	--	--	--

School District	405801	Massena 1	2014	-----	2015	-----	Res Prp	O	R	T	Account Nbr	
Parcel Id		Name	Total Av	Land Av	Total Av	Total Av	Pct Cls	C	S	S	C	
9.042-12-3		Alexander, Van W. II.	64,000	7,600	64,000	64,000	0 210		1			1-237- 7
9.042-12-4		Barnes, Joshua T.	52,000	7,600	52,000	52,000	0 210		1			1-117- 1
9.042-12-5		Cutry, Diane M.	54,000	7,400	54,000	54,000	0 210		1			1-360- 5
9.042-12-6		Houlihan, Veronica M.	70,000	7,400	70,000	70,000	0 210		1			1-248- 9
9.042-12-7		Bryant, Evelyn M.	69,000	7,300	69,000	69,000	0 210		1			1-544- 6
9.042-12-8		Flint, Frank W.	63,000	6,700	63,000	63,000	0 210		1			1- 39- 3
9.042-12-9		Gollinger, Francis	70,200	6,700	70,200	70,200	0 210		1			1-447- 4
9.042-12-10		Faubert, Mera L.	48,000	6,700	48,000	48,000	0 210		1			1-156- 4
9.042-12-11		Decelles, John	52,100	6,700	52,100	52,100	0 210		1			1-130- 7
9.042-12-12		Binan, Don G (LU)	59,000	6,700	59,000	59,000	0 210		1			1-242- 8
9.042-12-13		Bowles, James	52,000	8,500	52,000	52,000	0 210		1			1- 65- 6
9.042-12-14		Tricase, Mary J (LU)	57,000	6,900	57,000	57,000	0 210		1			1-539- 3
9.042-12-15		LaBaff, Arthur J.	54,000	6,900	54,000	54,000	0 210		1			1-531- 6
9.042-12-16		Baker, Thomas	60,000	6,900	60,000	60,000	0 210		1			1-166- 9
9.042-12-17		Perry, Donald P.	47,000	6,900	47,000	47,000	0 210		1			1-316- 3
9.042-12-18		Briggs, Kelley M.	50,000	6,900	50,000	50,000	0 210		1			1-426- 9
9.042-12-19		Talarico, David	50,000	6,900	50,000	50,000	0 210		1			1-525- 7
9.042-12-20		Pomainville, Nicholas	50,000	6,900	50,000	50,000	0 210		1			1- 68- 2
9.043-1-10		Nielsen, Ketty	54,000	7,100	54,000	54,000	0 210		1			1-482- 3
9.043-1-11		Tyo, Bernard	42,000	6,700	42,000	42,000	0 210		1			1- 43- 4
9.043-1-12		Stone, Jeffrey W.	49,000	6,700	49,000	49,000	0 210		1			1-162- 1
9.043-1-13		Briggs, Julie A.	50,000	6,700	50,000	50,000	0 210		1			1-500- 8
9.043-1-14		Ransom, Nanci R.	45,000	8,100	45,000	45,000	0 210		1			1-413- 1
9.043-1-15		Terry, Roseanne	49,000	8,000	49,000	49,000	0 210		1			1- 2- 9
9.043-1-16		Durant, Doris M.	46,000	6,700	46,000	46,000	0 210		1			1- 86- 3
9.043-1-17		Cerlanek, Stanley	51,000	6,700	51,000	51,000	0 210		1			1- 41- 1
9.043-1-32		Gagne, David	67,000	8,000	67,000	67,000	0 210		1			1-493- 7
9.043-2-6		Armstrong, Steven	50,000	9,100	50,000	50,000	0 210		1			1- 37- 2
9.043-2-7		Danboise, Richard (LU)	58,000	6,700	58,000	58,000	0 210		1			1-124- 9
9.043-2-8		Barry, Laura E.	55,000	6,700	55,000	55,000	0 210		1			1-114- 9
9.043-2-9		McGown, Elaine M.	46,000	6,700	46,000	46,000	0 210		1			1-572- 8
9.043-2-10		Whelan, Carol R.	55,000	6,700	55,000	55,000	0 210		1			1- 78- 4
9.043-2-11		Major, Diane M.	56,000	6,700	56,000	56,000	0 210		1			1-184- 6
9.043-2-12		LaTrace, Barbara J.	49,000	6,700	49,000	49,000	0 210		1			1-285- 2
9.043-2-13		Layo, John	70,000	6,700	70,000	70,000	0 210		1			1-237- 5
9.043-2-14		Dillabough, Stanley	72,000	5,600	72,000	72,000	0 210		1			1-537- 7
9.043-2-15		Campbell, Gloria (LU)	56,000	6,300	56,000	56,000	0 210		1			1-256- 5
<b>Page Totals</b>		<b>Parcels</b>	37	2,041,300	260,200	2,041,300						

School District	405801	Massena 1	2014	-----	2015	-----	Res Prp	O	R	T	Account Nbr	
Parcel Id		Name	Total Av	Land Av	Total Av	Total Av	Pct Cls	C	S	S	C	
9.043-2-16		Chase, Jamie L.	62,000	7,100	62,000	62,000	0 210		1			1-156- 3
9.043-2-17		Fuller, Robyn G.	54,000	6,900	54,000	54,000	0 210		1			1-457- 4
9.043-2-18		LaBarge, Daniel L.	43,000	6,900	43,000	43,000	0 210		1			1- 44- 9
9.043-2-19		Sandvoss, Helga	41,000	6,900	41,000	41,000	0 210		1			1-505- 9
9.043-2-20		Diagostino, Mary Ellen (LU)	64,000	6,900	64,000	64,000	0 210		1			1-343- 3
9.043-2-21		Evans, Max W (LU)	54,000	6,900	54,000	54,000	0 210		1			1-168- 4
9.043-2-22		Love, George	44,000	6,900	44,000	44,000	0 210		1			1-328- 9
9.043-2-23		Beauchamp, Michael	51,000	8,800	51,000	51,000	0 210		1			1-178- 4
9.043-2-24		Premo, Todd	45,000	6,900	45,000	45,000	0 210		1			1-281- 7
9.043-2-25		Lancto, Raymond Sr..	59,000	6,600	59,000	59,000	0 210		1			1-159-10
9.043-2-26		McGee, Terry J.	49,000	6,900	49,000	49,000	0 210		1			1-301- 7
9.043-2-27		Patton, Suzanne E.	48,000	6,900	48,000	48,000	0 210		1			1-549- 7
9.043-2-28		Laraby, Shaun E.	42,000	6,900	42,000	42,000	0 210		1			1-160- 6
9.043-2-29		Layo, Gerald E.	47,000	6,900	47,000	47,000	0 210		1			1-315- 1
9.043-2-30		Sheets, James G.	45,000	6,900	45,000	45,000	0 210		1			1-487- 9
9.043-2-31		Wells (LU), Betty J.	37,000	8,800	37,000	37,000	0 210		1			1-134- 7
9.043-2-32		Kocsis, Ronald M.	5,600	5,600	5,600	5,600	0 311		1			1- 32- 3
9.043-2-33		Kocsis, Ronald M.	6,600	6,200	6,600	6,600	0 312		1			1- 32- 1
9.043-2-34		Kocsis, Ronald M.	88,000	6,200	88,000	88,000	0 220		1			1- 31- 9
9.043-2-35		Daggett, Darren R.	38,000	6,200	38,000	38,000	0 210		1			1-241- 4
9.043-2-36		Daggett, Ronald	38,000	6,200	38,000	38,000	0 210		1			1-519- 6
9.043-2-53		Gormley, Douglas E.	55,000	6,900	55,000	55,000	0 210		1			1-578- 6
9.043-2-54		McDonald, Melanie	34,000	7,900	34,000	34,000	0 210		1			1-466- 8
9.043-2-55		Stowell, David	27,000	3,400	27,000	27,000	0 210		1			1-553- 4
9.043-2-56		Grenstad, Karena (LC)	33,000	6,400	33,000	33,000	0 210		1			1-443- 2
9.043-2-57		Mossow, Derek	45,000	6,700	45,000	45,000	0 210		1			1- 71- 2
9.043-2-58		Pelkey, Dale F.	62,000	7,000	62,000	62,000	0 210		1			1-408- 8
9.043-2-59		Seguin, Rick	53,000	6,700	53,000	53,000	0 210		1			1-275- 9
9.043-2-60.1		Gabor, Thomas G.	78,000	7,100	78,000	78,000	0 210		1			1-451- 2
9.043-2-62		Leffler, Clyde A. Jr.	64,000	8,800	64,000	64,000	0 210		1			1-354- 3
9.043-2-63		Reyes, Edwin	89,000	8,500	89,000	89,000	0 210		1			1-250- 3
9.043-2-64		Cameron, Timothy R.	67,000	8,900	67,000	67,000	0 210		1			1-236- 5
9.043-2-65		Pellegrino, Frank (LU)	53,000	6,900	53,000	53,000	0 210		1			1-410- 1
9.043-2-66		Baxter, Patricia L.	70,800	6,900	70,800	70,800	0 210		1			1- 43- 8
9.043-2-67		Dion, Andrea J.	62,000	6,900	62,000	62,000	0 210		1			1-428- 1
9.043-2-68		Bombard, Jay	48,000	6,300	48,000	48,000	0 210		1			1- 46- 7
9.043-3-14		Faucher, Ronald R.	62,000	6,700	62,000	62,000	0 210		1			1-271- 5
<b>Page Totals</b>		<b>Parcels</b>	37	1,864,000	256,500	1,864,000						

School District	405801	Massena 1	2014	-----	2015	-----	Res Prp	O	R	T	Account Nbr
Parcel Id		Name	Total Av	Land Av	Total Av	Total Av	Pct Cls	C	S	S	C
9.043-3-15		Murphy, Timothy J.	54,000	6,700	54,000	54,000	0 210		1		1-213- 3
9.043-3-16		Simpson, Stephanie L.	54,000	6,700	54,000	54,000	0 210		1		1-431- 2
9.043-3-17		Mossow, Joseph	53,000	6,700	53,000	53,000	0 210		1		1-400- 5
9.043-3-18		Crump, Chris F.	61,000	6,700	61,000	61,000	0 210		1		1- 13- 3
9.043-3-19		Babcock, Richard	54,000	6,700	54,000	54,000	0 210		1		1- 16- 4
9.043-3-20		Colombe, Samantha J.	70,000	6,700	70,000	70,000	0 210		1		1-271- 1
9.043-3-21		Eldridge, Steven	78,000	6,700	78,000	78,000	0 210		1		1-364- 1
9.043-3-22		DeLisle, C. Jean (LU)	63,000	6,700	63,000	63,000	0 210		1		1- 94- 2
9.043-3-23		Borsellino, Ann R.	51,000	6,700	51,000	51,000	0 210		1		1-271- 9
9.043-3-24		Lamountain, Marcia J.	48,000	6,700	48,000	48,000	0 210		1		1-541- 1
9.043-3-25		Ciampa, Michael	44,000	6,700	44,000	44,000	0 210		1		1- 98- 1
9.043-3-26		Hitsman, Ricky G.	39,000	6,700	39,000	39,000	0 210		1		1- 16- 3
9.043-3-27		Mossow, Marty	51,000	6,700	51,000	51,000	0 210		1		1- 16- 7
9.043-3-28		Phelix, Milford Jr.	48,000	6,700	48,000	48,000	0 210		1		1-573- 1
9.043-3-29		Delosh, Darin	69,000	6,700	69,000	69,000	0 210		1		1- 38- 3
9.043-3-30		Greenleaf, Ronald	46,000	6,700	46,000	46,000	0 210		1		1-382- 2
9.043-3-31		Sharlow, Janice M (LU)	57,000	6,700	57,000	57,000	0 210		1		1-216- 2
9.043-3-32		Beaudoin, Gregory	49,000	7,200	49,000	49,000	0 210		1		1- 66- 6
9.043-3-33		Goyco, Wendy (LC)	57,000	6,700	57,000	57,000	0 210		1		1-152- 5
9.043-3-34		Plourde, Rebecca R.	70,000	6,700	70,000	70,000	0 210		1		1-542- 2
9.043-3-35		Dunkelberg, Corey A.	55,000	6,700	55,000	55,000	0 210		1		1-571- 3
9.043-3-36		Dewey, Raegan G.	52,000	6,700	52,000	52,000	0 210		1		1-353- 2
9.043-3-37		Macioce w/LU, Robert	51,000	6,900	51,000	51,000	0 210		1		1-317- 3
9.043-3-38		Scott, Dale	55,000	7,700	55,000	55,000	0 210		1		1-101- 6
9.043-3-39		Rozon, James	61,000	6,900	61,000	61,000	0 210		1		1-438- 7
9.043-3-45		Deno, Frederick	54,000	6,900	54,000	54,000	0 210		1		1-372- 6
9.043-3-46		Jarvis, Lynn	51,000	6,900	51,000	51,000	0 210		1		1-115- 9
9.043-3-47		Robideau, Clark	86,000	6,900	86,000	86,000	0 210		1		1-574- 6
9.043-3-48		Rakoce, Richard C.	65,000	6,900	65,000	65,000	0 210		1		1-565- 5
9.043-3-49		Guay, Christian T.	63,000	6,900	63,000	63,000	0 210		1		1- 91- 2
9.043-4-2		Aluminum Co Of America	600	600	600	600	0 340		1		
9.048-3-1		Rose Hill Foundation Inc.	19,500	19,500	19,500	19,500	0 311		1		
9.048-3-2		Rose Hill Foundation Inc.	19,500	19,500	19,500	19,500	0 311		1		
9.049-1-1		Curran, Patrick J.	40,900	40,900	40,900	40,900	0 322		1		8-605- 9
9.049-3-1.1		Just Properties. LLC	400,000	40,000	400,000	400,000	0 465		1		8-619- 5.11
9.049-3-1.2		Town of Massena	23,400	23,400	23,400	23,400	0 311		8		
9.049-3-2		Pryce, Dale F	116,000	21,700	116,000	116,000	0 210		1		1-515- 6
<b>Page Totals</b>		<b>Parcels</b>	37	2,328,900	369,500	2,328,900					

School District	405801	Massena 1	2014	-----	2015	-----	Res Prp	O	R	T	Account Nbr
Parcel Id		Name	Total Av	Land Av	Total Av	Total Av	Pct Cls	C	S	S	C
9.049-3-3		Brooking, Luanne E.	79,000	10,800	79,000	79,000	0 210		1		1- 61- 7
9.049-3-4		Bouchard, Lynn R.	61,000	10,800	61,000	61,000	0 210		1		1-517- 1
9.049-3-5		Hazel, Thomas	900	900	900	900	0 311		1		1-74-1
9.049-3-6		Meader, Newbury E. Jr.	2,500	100	2,500	2,500	0 312		1		1 -619- 5.2
9.049-3-7		Hazel, Thomas C (LU)	80,000	11,200	80,000	80,000	0 210		1		1-237- 8
9.049-3-8		Roberts, Mark W.	80,000	11,900	80,000	80,000	0 210		1		1-155- 7.1
9.049-4-1		Rose Hill Foundation Inc.	1,607,300	67,400	1,607,300	1,607,300	0 642		8		1-625- 1
9.049-4-3.1		Rose Hill Foundation Inc	118,600	118,600	118,600	118,600	0 322		8		
9.050-1-4		Ditullio, James	128,000	11,600	128,000	128,000	0 210		1		1-424- 7
9.050-1-8		Webber, Blaine	135,000	14,300	135,000	135,000	0 210		1		1-298- 6
9.050-1-10.1		Derosie, Michael	145,000	14,500	145,000	145,000	0 210		1		1-299- 4
9.050-1-11		North Country Savings Bank	75,000	12,900	75,000	75,000	0 210		1		1-416- 5
9.050-1-12		Frederick, Robert (LU) J.	60,000	12,700	60,000	60,000	0 210		1		1-185- 9
9.050-1-13		Dubray, Morgan L.	59,000	12,600	59,000	59,000	0 210		1		1-350- 4
9.050-1-14		Burditt, Leo (LU)	58,500	12,400	58,500	58,500	0 210		1		1- 25- 8
9.050-1-15		Pernice, Kaylene M.	88,000	12,300	88,000	88,000	0 210		1		1-329- 1
9.050-1-16		Shinnock Living Trust	76,000	12,200	76,000	76,000	0 210		1		1-448- 5
9.050-1-17		Mayville, Sandra A.	68,000	12,700	68,000	68,000	0 210		1		1-362- 9
9.050-1-18.2		Brannen, William	8,000	8,000	8,000	8,000	0 322		1		
9.050-1-18.3		Brannen, William	70,000	12,000	70,000	70,000	0 240		1		
9.050-1-18.41		Kearns, Jeremy P.	1,000	1,000	1,000	1,000	0 322		1		
* 9.050-1-18.42		Brannen, Craig A.	4,000	4,000	4,000	4,000	0 311		1		
9.050-1-18.113		Lint, Frances H.	2,500	2,500	2,500	2,500	0 311		1		
9.050-1-19.1		Bushnell, Emilie B (Trust)	29,500	29,500	29,500	29,500	0 311		1		1- 74- 3.1
9.050-1-19.2		St. Lawrence Hostels Inc.	420,200	64,800	420,200	420,200	0 632		8		1-74-3.2
9.050-1-20		Miller, Darin	135,000	11,700	135,000	135,000	0 210		1		1-299-10
9.050-1-21.2		Ditullio, James	4,900	4,900	4,900	4,900	0 311		1		1-299-9.22
9.050-1-21.11		Hoot Owl Express Ent Inc	8,800	8,800	8,800	8,800	0 311		1		1-299- 9.21
9.050-1-21.12		Hoot Owl Express Ent Inc	9,400	9,400	9,400	9,400	0 311		1		
9.050-1-22.2		Ditullio, James	5,000	5,000	5,000	5,000	0 311		1		1-299-9.32
9.050-1-22.11		Hoot Owl Express Ent Inc	8,800	8,800	8,800	8,800	0 311		1		1-299-9.31
9.050-1-23		Post, Paul	8,500	8,500	8,500	8,500	0 311		1		1-299-9.4
9.050-1-26		Cook, Roderick A.	2,500	2,500	2,500	2,500	0 311		1		
9.050-1-27		Granger, Daniel (LU) A.	2,500	2,500	2,500	2,500	0 311		1		
9.050-1-28		Wilmshurst, Walter M.	15,000	15,000	15,000	15,000	0 311		1		
* 9.050-1-29		Brannen, Craig A.	10,000	10,000	10,000	10,000	0 311		1		1-299- 9. 1
9.050-1-29.1		Brannen, Craig A.		14,000	14,000	14,000	0 311		1		

School District	405801	Massena 1	2014	-----	2015	-----	Res Prp	O	R	T	Account Nbr	
Parcel Id		Name	Total Av	Land Av	Total Av	Total Av	Pct Cls	C	S	S	C	
9.050-1-31		Kearns, Jeremy P.	30,000	30,000	30,000	30,000	0 322		1			1-299-9.1
9.050-2-1.11		CAC Equity Trust	321,000	87,700	321,000	321,000	0 482		1			1- 56- 7.1
9.050-2-1.12		The Salvation Army	420,600	47,600	420,600	420,600	0 453		8			
9.050-2-2		Phillgrey Inc	142,000	25,100	142,000	142,000	0 484		1			1-444- 7. 1
9.050-2-3		Phillgrey Inc	59,000	13,900	59,000	59,000	0 270		1			1-444- 7. 2
9.050-2-4		Fuller, Carole	75,000	11,100	75,000	75,000	0 210		1			1-384- 5
9.050-2-5		Bromley, Egbert	66,000	11,600	66,000	66,000	0 210		1			1- 60- 5
9.050-2-6		Pelifian, Max	55,000	12,300	55,000	55,000	0 210		1			1-408- 6
9.050-2-7		Schneider, Nancy	58,000	12,300	58,000	58,000	0 210		1			1-132- 5
9.050-2-8		Gauthier, Chad E.	79,000	12,300	79,000	79,000	0 210		1			1-540- 1
9.050-2-9		Michaud, Beverly	66,000	12,300	66,000	66,000	0 210		1			1-540- 4
9.050-2-10		Frohm, John P.	59,000	12,300	59,000	59,000	0 210		1			1-133- 3
9.050-2-11		Martel, Bethel	66,000	12,300	66,000	66,000	0 210		1			1-355- 8
9.050-2-16		North Country Savings Bank	77,000	10,500	77,000	77,000	0 210		1			1-548- 8
9.050-2-17		Austin, Francis	64,000	11,500	64,000	64,000	0 210		1			1- 13- 9
9.050-2-18		Green, Wilda	66,000	12,400	66,000	66,000	0 210		1			1-210- 1
9.050-2-19		Siddon, Mari Jo	66,000	12,400	66,000	66,000	0 210		1			1-404- 9
9.050-2-20		Kinch, William H. Jr..	54,900	12,400	54,900	54,900	0 210		1			1-285- 9
9.050-2-21		Kinch, William H.	68,000	11,500	68,000	68,000	0 210		1			1-562- 1
9.050-2-22		Higgins (LU), Theresa P.	59,000	12,200	59,000	59,000	0 210		1			1-242- 5
9.050-2-23		Schafer, Brian A.	83,000	12,500	83,000	83,000	0 210		1			1-473- 2
9.050-2-24		Eddy, Robert D.	60,000	12,800	60,000	60,000	0 210		1			1-163- 4
9.050-2-25		Carbone, Joseph (LU)	60,000	12,400	60,000	60,000	0 210		1			1- 83- 7
9.050-2-26		Trippany, Gary	66,000	12,400	66,000	66,000	0 210		1			1-439- 3
9.050-2-27		St. Lawrence County	60,000	12,400	60,000	60,000	0 210		1			1-419- 2
9.050-2-28		Fowler, Robert	76,000	10,500	76,000	76,000	0 210		1			1-375- 6
9.050-2-29		O'Neil, Patrick	57,000	11,500	57,000	57,000	0 210		1			1- 30- 9
9.050-2-30		Puente, Joe	85,000	12,800	85,000	85,000	0 210		1			1-540- 3
9.050-2-31		Bergeron, Linda	85,000	12,800	85,000	85,000	0 210		1			1-570- 9
9.050-3-4		Krywanczyck, Charles	40,000	7,100	40,000	40,000	0 210		1			1-159- 7
9.050-3-5		McGee, Toby	49,000	7,800	49,000	49,000	0 210		1			1-352- 1
9.050-3-6		Lazare, Charles P.	65,000	7,600	65,000	65,000	0 210		1			1-402- 5
9.050-3-7		Rubado, Gerald W. Sr.	38,000	5,400	38,000	38,000	0 210		1			1-455- 4
9.050-3-8		Ashley, Raymond H.	65,000	6,400	65,000	65,000	0 210		1			1-322- 3
9.050-3-9		Niles, Cristal A.	45,000	7,200	45,000	45,000	0 210		1			1-581- 1
9.050-3-10		Heidelberger, Eric L.	46,000	7,100	46,000	46,000	0 210		1			1-482- 1
9.050-3-11		Wright, David D.	50,000	7,100	50,000	50,000	0 210		1			1-106- 8
<b>Page Totals</b>		<b>Parcels</b>	37	2,981,500	549,500	2,981,500						

School District	405801	Massena 1	2014	-----	2015	-----	Res Prp	O	R	T	Account Nbr	
Parcel Id		Name	Total Av	Land Av	Total Av	Total Av	Pct Cls	C	S	S	C	
9.050-3-12		Patterson, Anne M.	57,000	7,700	57,000	57,000	0 210		1			1-405- 5
9.050-3-16		Deleel, Tammy Jo	39,000	6,900	39,000	39,000	0 210		1			1- 23- 6
9.050-3-17		Johnson, Jeremiah (LC) D.	52,000	7,100	52,000	52,000	0 210		1			1-560- 6
9.050-3-18		Miraglia, Anthony V.	60,000	7,100	60,000	60,000	0 210		1			1- 35- 4
9.050-3-19		Alred, David W & Jeffrey A	81,000	7,100	81,000	81,000	0 210		1			1- 7- 5
9.050-3-20		McGinley, Ann M.	45,000	7,100	45,000	45,000	0 210		1			1-338- 2
9.050-3-21		Stone, Brian R.	60,000	7,100	60,000	60,000	0 210		1			1-472- 9
9.050-3-22		Janovsky, Charles D.	69,400	7,000	69,400	69,400	0 210		1			1- 91- 5
9.050-3-23		Carney, Carol J.	65,000	7,200	65,000	65,000	0 210		1			1-252- 4
9.050-3-24		Gladding, Derek J.	69,000	7,100	69,000	69,000	0 210		1			1- 68- 1
9.050-3-25		Diagostino, Jack	50,000	6,900	50,000	50,000	0 210		1			1- 73- 1
9.050-3-26		Bronchetti, Rosemary	61,000	6,900	61,000	61,000	0 210		1			1- 61- 3
9.050-3-27		Lister, Rita	1,400	1,400	1,400	1,400	0 311		1			1-189- 7
9.050-3-28		Lister, Rita	70,000	6,200	70,000	70,000	0 210		1			1-189- 6
9.050-3-29		Catanzarite, Dominick F (LU)	72,700	6,200	72,700	72,700	0 210		1			1- 90- 7
9.050-3-30		Catanzarite, Dominick F (LU)	600	600	600	600	0 311		1			1- 90- 6
9.050-3-31		Prashaw, Lori	41,000	6,200	41,000	41,000	0 210		1			1-541- 9
9.050-3-32		Gladding, Benny G.	29,000	6,200	29,000	29,000	0 270		1			1-121- 7
9.050-3-33		McGrath, Rita Anne	77,000	21,300	77,000	77,000	0 484		1			1-352- 4
9.050-3-34		Burke, George A (LU)	78,000	21,900	78,000	78,000	0 484		1			1- 88- 7
9.050-3-35		Laneuville, Leonard J.	24,100	24,100	24,100	24,100	0 438		1			1-398- 3
9.050-3-36		Barkley, Marie A.	55,000	11,300	55,000	55,000	0 484		1			1-573- 2
9.050-3-37		Laneuville, Leonard J.	60,000	23,200	60,000	60,000	0 425		1			1-211- 2
9.050-3-38		Village Of Massena	35,000	31,000	35,000	35,000	0 963		8			8-612- 8
9.050-3-39		Tessier, Gregory A.	33,300	7,000	33,300	33,300	0 210		1			1-431- 7
9.050-3-40		Lacombe, Donald L (LU)	48,000	6,800	48,000	48,000	0 210		1			1-287- 8
9.050-3-41		Castagnier, Scott	49,000	6,700	49,000	49,000	0 210		1			1-378- 3
9.050-3-42		Dobbins, Richard	63,000	6,700	63,000	63,000	0 210		1			1-157- 1
9.050-4-1		Arquette, William	49,100	6,600	49,100	49,100	0 210		1			1-232- 8
9.050-4-2		Ashley, Wayne	51,000	6,600	51,000	51,000	0 210		1			1-232- 9
9.050-4-3		Bradford, Brenda M.	51,500	6,600	51,500	51,500	0 210		1			1-233- 1
9.050-4-4		Terrance, Mary F.	58,500	6,800	58,500	58,500	0 210		1			1-233- 2
9.050-4-5.1		Niles, Christal	41,000	7,400	41,000	41,000	0 210		1			1-189- 5
9.050-4-5.2		Niles, Christal	30,000	5,100	30,000	30,000	0 210		1			
9.050-4-6		Patterson, Maurice	43,000	7,300	43,000	43,000	0 210		1			1-301- 3
9.050-4-7		Pacella, Anthony R.	49,000	6,600	49,000	49,000	0 210		1			1-117- 2
9.050-4-8		Jacks, Erica	59,800	6,900	59,800	59,800	0 210		1			1-328- 4
<b>Page Totals</b>		<b>Parcels</b>	37	1,878,400	331,900	1,878,400						



School District	405801	Massena 1	2014	-----	2015	-----	Res Prp	O	R	T	Account Nbr
Parcel Id		Name	Total Av	Land Av	Total Av	Total Av	Pct Cls	C	S	S	C
9.050-4-9		Tavernier, Robert P.	64,500	6,500	64,500	64,500	0 210		1		1-409- 9
9.050-4-10		Cappione, Benjamin G.	2,500	2,500	2,500	2,500	0 311		1		1- 82- 1
9.050-4-11		Oney, Leonard	50,000	6,100	50,000	50,000	0 210		1		1-381- 9
9.050-4-12		Bronchetti, Paul J.	45,000	6,200	45,000	45,000	0 210		1		1- 61- 2
9.050-4-13		Gormley, Douglas	51,000	6,400	51,000	51,000	0 210		1		1-500- 6
9.050-4-14		O'Leary, Lisa Anne	51,000	6,300	51,000	51,000	0 210		1		1-457- 2
9.050-4-15		Lucey, Michael J.	44,400	6,200	44,400	44,400	0 210		1		1-207- 2
9.050-4-20		Cappione, Benjamin G.	108,000	20,200	108,000	108,000	0 210		1		1-81-9.1
9.050-4-21		Opalka, Daniel A.	86,000	7,400	86,000	86,000	0 210		1		1-394-7.1
9.050-4-22		Cappione, Benjamin G.	3,500	3,500	3,500	3,500	0 311		1		1- 82- 6
9.050-4-23		LaBelle, David G.	4,500	4,500	4,500	4,500	0 311		1		1-232- 4
9.050-4-24.11		LaBelle, David G.	116,000	21,000	116,000	116,000	0 411		1		1-232- 4
9.050-4-24.12		Labelle, David G.	6,000	6,000	6,000	6,000	0 311		1		
9.050-4-26		Johnston, Edward C.	28,000	7,000	28,000	28,000	0 210		1		1-581- 4
9.050-4-27		Bean, Walter	61,000	6,200	61,000	61,000	0 210		1		1-571- 6
9.050-4-28		Maher, Michael	66,000	6,200	66,000	66,000	0 210		1		1-484- 9
9.050-4-29		DuBray, Terry E.	48,000	6,200	48,000	48,000	0 210		1		1- 90- 5
9.050-4-30		Ross, Stanley W.	68,000	6,200	68,000	68,000	0 210		1		1-175- 9
9.050-4-31		Jacobs-Lamb, Kellie	52,000	6,200	52,000	52,000	0 210		1		1-189- 4
9.050-4-32		Smith, Jason L.	60,000	6,200	60,000	60,000	0 210		1		1-438- 8
9.050-4-33		Bestor, Paul L.	46,000	6,200	46,000	46,000	0 210		1		1-416- 4
9.050-4-34		Rush, Austin	28,000	6,200	28,000	28,000	0 210		1		1-248- 6
9.050-4-35		Serviss, Timothy Charles Sr..	49,000	6,200	49,000	49,000	0 210		1		1-481- 7
9.050-4-36		Serviss (LU), Kenneth H. Sr..	55,000	6,200	55,000	55,000	0 210		1		1-481- 8
9.050-4-37		Lacombe, Clifford	42,000	6,200	42,000	42,000	0 210		1		1-531- 8
9.050-4-38		Lacombe, Clifford	2,200	2,200	2,200	2,200	0 311		1		1-531- 7
9.050-4-39		Morrow, Barbara etal	73,000	8,500	73,000	73,000	0 210		1		1-557- 3
9.050-4-40		Serviss, Timothy Charles Sr..	46,000	6,700	46,000	46,000	0 210		1		1-298- 5
9.050-4-41		Hazen, Barbara	56,000	6,100	56,000	56,000	0 210		1		1-224- 9
9.050-4-42		Gonzalez (LC), Fernando	59,000	6,500	59,000	59,000	0 210		1		1-284- 6
9.050-5-1		Lamay, Lewis G.	81,000	6,200	81,000	81,000	0 210		1		1-301- 4
9.050-5-2		Brown, William D.	57,000	6,700	57,000	57,000	0 220		1		1-309- 3
9.050-5-3		Brown, William D.	9,900	9,900	9,900	9,900	0 330		1		1-497- 3
9.050-5-4		Morrell, Linda	78,000	21,000	78,000	78,000	0 230		1		1-426- 7
9.050-5-5		Guyette, Charles J.	45,000	7,500	45,000	45,000	0 210		1		1-340- 9
9.050-5-6		Chapman, Patrick R.	54,000	7,100	54,000	54,000	0 210		1		1- 91- 3
9.050-5-7		Bain, John H.	77,000	9,400	77,000	77,000	0 210		1		1-372- 1
<b>Page Totals</b>		<b>Parcels</b>	37	1,873,500	275,800	1,873,500					

School District	405801	Massena 1	2014	-----	2015	-----	Res Prp	O	R	T	Account Nbr	
Parcel Id		Name	Total Av	Land Av	Total Av	Total Av	Pct Cls	C	S	S	C	
9.050-5-8		Seguin, David P.	16,000	6,700	16,000	16,000	0 270		1			1- 42- 3
9.050-5-9.1		Moffitt, Christine M.	148,000	26,500	148,000	148,000	0 210		1			1- 42- 4.11
9.050-5-9.21		Beauchamp, Fernand	107,000	9,200	107,000	107,000	0 210		1			
9.050-5-9.22		Moffitt, Christine M.	700	700	700	700	0 311		1			
9.050-5-10.1		Wendy's Diner, LLC	84,000	21,400	84,000	84,000	0 422		1			1- 42- 4. 2
9.050-5-11		Labaff, Leo	30,000	7,000	30,000	30,000	0 210		1			1-324- 5
9.050-5-12		Labaff, Leo P.	3,400	3,400	3,400	3,400	0 311		1			1-542- 3
9.050-5-13.1		Lamotte, Michael	58,000	6,900	58,000	58,000	0 220		1			1- 42- 2
9.050-5-13.2		Gibson, Dawn M.	83,000	9,200	83,000	83,000	0 210		1			
9.050-5-14		Dow, Annaliese	62,500	9,200	62,500	62,500	0 220		1			1-151- 5
9.050-5-15		Snyder, Lori	56,700	15,800	56,700	56,700	0 210		1			1-240- 5
9.050-5-16		Loomis, Sylvia	42,000	7,300	42,000	42,000	0 210		1			1-520- 8
9.050-5-17		Lazare, Misty L.	62,000	7,900	62,000	62,000	0 210		1			1-317- 8
9.050-5-18.11		Rottier, Louis M.	33,000	7,700	33,000	33,000	0 210		1			1-551- 4
9.050-5-19		Rufa (LU), Nicodemo	37,000	6,400	37,000	37,000	0 210		1			1-551- 7
9.050-5-20		Yelle, David J.	40,000	5,700	40,000	40,000	0 210		1			1-248- 7
9.050-5-21		Phillips, Kathy E.	35,000	5,700	35,000	35,000	0 210		1			1-335- 3
9.050-5-22		Perry, Joseph A.	36,000	5,300	36,000	36,000	0 210		1			1-196- 9
9.050-5-23.1		Bullock, Kimberly	35,700	7,500	35,700	35,700	0 210		1			1-246- 4
9.050-5-25		Massaro, Patrick	56,700	4,700	56,700	56,700	0 210		1			1-208- 4
9.050-5-26		Seguin, David	45,000	4,900	45,000	45,000	0 210		1			1-317- 6
9.050-5-27		Peck, Ronald A.	50,000	4,900	50,000	50,000	0 210		1			1-551- 6
9.050-5-29		Boice, Mary A.	37,000	4,900	37,000	37,000	0 210		1			1-505- 7
9.050-5-31		Haggett, Randy J.	67,000	7,900	67,000	67,000	0 210		1			1-506- 4
9.050-5-32		Trippany, Lawrence	52,000	7,400	52,000	52,000	0 210		1			1-541- 4
9.050-5-33		Rounds, Ricky	55,000	7,400	55,000	55,000	0 210		1			1-469- 7
9.050-5-34		Young, Janet	42,000	7,400	42,000	42,000	0 210		1			1-481- 2
9.050-5-35		Layo, Gerald	75,000	7,700	75,000	75,000	0 210		1			1-314- 9
9.050-5-36		Pollock, Jennifer M.	61,000	7,500	61,000	61,000	0 210		1			1-370- 3
9.050-5-37		Cortese, Anthony	58,000	7,600	58,000	58,000	0 210		1			1-114- 5
9.050-5-38		Kontogiannatos, John	50,000	7,200	50,000	50,000	0 210		1			1- 61- 4
9.050-5-39		Bain, Cynthia M.	42,000	5,500	42,000	42,000	0 210		1			1- 60- 8
9.050-5-50		Strickland, Jonathan M.	59,000	7,800	59,000	59,000	0 210		1			1-321- 5
9.050-5-51		Williamson, Howard C. Jr..	44,000	5,500	44,000	44,000	0 210		1			1-379- 7
9.050-5-52		Gladding, Gary	37,000	3,400	37,000	37,000	0 210		1			1-123- 2
9.050-5-53		Tusa, April A.	65,500	3,900	65,500	65,500	0 210		1			1-171- 5
9.050-5-54		Donaldson Funeral Home, Inc.	41,000	4,200	4,200	4,200	0 311		1			1-114-6
<b>Page Totals</b>		<b>Parcels</b>	37	1,907,200	279,300	1,870,400						

School District	405801	Massena 1	2014	-----	2015	-----	Res Prp	O	R	T	Account Nbr
Parcel Id		Name	Total Av	Land Av	Total Av	Total Av	Pct Cls	C	S	S	C
9.050-5-55		Donaldson Funeral Home, Inc.	282,000	29,000	282,000	282,000	0 471		1		1-149- 8
9.050-5-56		Donaldson Funeral Home, Inc.	57,000	7,400	57,000	57,000	0 210		1		1-409- 3
9.050-5-57		Hamilton, Kevin C.	60,000	7,200	60,000	60,000	0 210		1		1-525- 5
9.050-5-58		Gormley, Douglas	38,000	4,100	38,000	38,000	0 210		1		1-122- 9
9.050-6-1		Huto, Kimberly A.	52,000	10,800	52,000	52,000	0 210		1		1-399- 3
9.050-6-2		Brainard, Duane	28,000	6,600	28,000	28,000	0 210		1		1-223- 3
9.050-6-3		Racine, Sylvia A.	6,000	6,000	6,000	6,000	0 311		1		1-539- 5
9.050-6-4		Ladue, Donald	44,000	7,900	44,000	44,000	0 220		1		1-539- 7
9.050-6-5		Richards, Theodore	50,000	6,400	50,000	50,000	0 210		1		1- 60- 9
9.050-6-6.1		Richards, Christopher A.	55,700	6,400	55,700	55,700	0 210		1		1-410- 8
9.050-6-8.1		Reynolds, Beatrice P (LU)	62,000	8,100	62,000	62,000	0 210		1		1-411- 2
9.050-6-11		Chase, Carolyn Macri (LU)	80,000	8,800	80,000	80,000	0 210		1		1-346- 4
9.050-6-12		Hicks, Lindsey M.	50,000	7,500	50,000	50,000	0 210		1		1- 99- 9
9.050-6-13		Toomey, Rebecca-Lynn A.	53,000	7,500	53,000	53,000	0 210		1		1-284- 1
9.050-6-14		Greco, Joseph A. II.	52,000	7,600	52,000	52,000	0 210		1		1-209- 5
9.050-6-15		Carriere, Dennis	32,200	7,000	32,200	32,200	0 210		1		1- 87- 9
9.050-6-16		Simser, Debra	65,000	7,800	65,000	65,000	0 210		1		1-101- 8
9.050-6-17		Simser, Diane	64,000	9,200	64,000	64,000	0 220		1		1-492- 8
9.050-6-18		Chakranarayan, Kunj	900	900	900	900	0 311		1		1-456- 8
9.050-6-19		Chakranarayan, Kunj	55,000	8,000	55,000	55,000	0 220		1		1-456- 9
9.050-6-20		Gormley, Doug E.	67,100	8,000	67,100	67,100	0 210		1		1-506- 5
9.050-6-21		Knapp, Jared L.	49,000	6,600	49,000	49,000	0 210		1		1-538- 7
9.050-6-22		Murray, Karen A (LC)	70,000	9,500	70,000	70,000	0 210		1		1-566- 9
9.050-6-23		Lapointe, Welby Jr.	68,600	10,900	68,600	68,600	0 210		1		1-237- 2
9.050-6-24		Armstrong, Shawna M.	59,000	10,900	59,000	59,000	0 210		1		1-152- 9
9.050-6-25		Hazelton, Duane	64,000	10,900	64,000	64,000	0 210		1		1-238- 2
9.050-6-26		Fernandes, Sylvester J.	66,000	10,800	66,000	66,000	0 210		1		1-327- 9
9.050-6-27		D'Arienzo, Raymonde	61,000	10,800	61,000	61,000	0 210		1		1-127- 4
9.050-6-28		Truax, Daniel	68,000	10,800	68,000	68,000	0 210		1		1-370- 8
9.050-6-29		Harvey, Andrew P.	69,000	10,800	69,000	69,000	0 210		1		1- 1- 6
9.050-6-30		Mowers, Bradley	69,000	10,800	69,000	69,000	0 210		1		1-124- 6
9.050-6-31		LaBarge, Dawn M.	64,000	10,800	64,500	64,500	0 210		1		1-404- 8
9.050-6-32		Ghostlaw, Kenneth J.	58,000	10,800	58,000	58,000	0 210		1		1-585- 3
9.050-6-33		McCullough, Philip	90,000	14,400	90,000	90,000	0 210		1		1-335- 7
9.050-7-1		Mercers Kwik-Stop Inc	292,000	56,200	292,000	292,000	0 486		1		1- 13- 1
9.050-7-2		Barkley, Marie A.	90,000	20,500	90,000	90,000	65 480		1		1-301- 1
9.050-7-3		Croff, Deborah J.	53,000	10,800	53,000	53,000	0 210		1		1-236- 9

Page Totals Parcels 37 2,544,500 398,500 2,545,000

School District	405801	Massena 1	2014	-----	2015	-----	Res Prp	O	R	T	Account Nbr	
Parcel Id		Name	Total Av	Land Av	Total Av	Total Av	Pct Cls	C	S	S	C	
9.050-7-4		Sosville, Scott	65,000	10,800	65,000	65,000	0 210		1			1-315- 4
9.050-7-5		Serguson, Eric J.	66,000	10,800	66,000	66,000	0 210		1			1-179- 3
9.050-7-6		St Amand, Randy & Tricia	70,000	10,800	70,000	70,000	0 210		1			1- 90- 8
9.050-7-7		Leggue, Tina M.	80,000	10,800	80,000	80,000	0 210		1			1-418- 8
9.050-7-8		McGee, Arthur	57,000	10,800	57,000	57,000	0 210		1			1-165- 7
9.050-7-9		Krise, Iretta F (LU)	62,000	10,800	62,000	62,000	0 210		1			1-431- 9
9.050-7-10		Pellegrino, Margaret	70,000	14,400	70,000	70,000	0 210		1			1-411- 4
9.050-7-11		Vezenia, Louis	61,000	10,800	61,000	61,000	0 210		1			1-430- 4
9.050-7-12		Caskinette, Catherine	68,000	10,800	68,000	68,000	0 210		1			1-412- 8
9.050-7-13		Anderson, Kenneth	63,000	10,800	63,000	63,000	0 210		1			1- 92- 7
9.050-7-14		Premo, Terry & Lisa	48,000	10,800	48,000	48,000	0 210		1			1-171- 4
9.050-7-15		Pitts, Phillip B.	66,000	10,800	66,000	66,000	0 210		1			1-537- 2
9.050-7-16		Wilmshurst, Walter	104,800	16,300	104,800	104,800	0 210		1			1-348- 6
9.050-7-17		Wells, Maryann	58,000	11,200	58,000	58,000	0 210		1			1- 65- 7
9.050-7-18		Shinnock Living Trust	81,000	13,100	81,000	81,000	0 210		1			1-488- 6
9.050-7-19		Shinnock Living Trust	12,400	12,400	12,400	12,400	0 311		1			1-460- 4
9.050-7-20		LePage (LU), Gerald F.	88,000	13,000	88,000	88,000	0 210		1			1-321- 2
9.050-7-21.1		Tyo, Randy	61,000	13,100	61,000	61,000	0 210		1			1-365- 4. 1
9.050-7-21.2		Corcoran, Michael	79,000	13,100	79,000	79,000	0 210		1			1-365- 4. 2
9.050-7-22		Booth, Steven P.	53,000	10,800	50,500	50,500	0 210		1			1-303- 1
9.050-7-23		LaDuke, Ronnie M.	53,000	10,800	53,000	53,000	0 210		1			1-285- 5
9.050-8-1		Skomsky, Valerie A.	120,000	11,300	120,000	120,000	0 210		1			1-148- 7
9.050-8-2		Snider, JoAnn B.	66,000	9,500	66,000	66,000	0 210		1			1-418- 6
9.050-8-4.11		Lennon, Jean E.	83,000	12,700	83,000	83,000	0 210		1			1-320- 8
9.050-8-5		Cook, Karen A.	88,000	9,500	88,000	88,000	0 210		1			1-293- 2
9.050-8-6		Lint, Frances	69,000	9,500	69,000	69,000	0 210		1			1-325- 4
9.050-8-7		Granger, Daniel (LU) A.	61,000	9,500	61,000	61,000	0 210		1			1-508- 2
9.050-8-8		Littlejohn, Robert	84,000	14,700	84,000	84,000	0 210		1			1-373- 1
9.050-8-9		Littlejohn, Robert	49,000	11,100	49,000	49,000	0 312		1			1-310- 2
9.050-8-10		Eurto, Donald C.	59,000	11,100	59,000	59,000	0 210		1			1-451- 3
9.050-8-11		Michaud, Whitney (LC)	59,000	11,100	59,000	59,000	0 210		1			1-451- 4
9.050-8-12		O'Brien, William J.	75,000	12,700	75,000	75,000	0 210		1			1-101- 4
9.050-8-13.1		Barclay, David G.	98,700	11,000	98,700	98,700	0 210		1			1-465- 9
9.050-8-16		Gardner, Jessica (LC)	64,000	7,400	64,000	64,000	0 210		1			1-415- 8
9.050-8-17		Lepage, Timothy	62,000	8,100	62,000	62,000	0 210		1			1-321- 6
9.050-8-18		Richter, Daniel W.	35,000	7,500	35,000	35,000	0 210		1			1-114- 8
9.050-8-19		Converse, Michael D.	54,000	7,500	54,000	54,000	0 210		1			1-578- 7
<b>Page Totals</b>		<b>Parcels</b>	37	2,492,900	411,200	2,490,400						

School District	405801	Massena 1	2014	-----	2015	-----	Res Prp	O	R	T	Account Nbr
Parcel Id		Name	Total Av	Land Av	Total Av	Total Av	Pct Cls	C	S	C	
9.050-8-20		Annis, James G.	57,000	11,600	57,000	57,000	0 210		1		1-347- 7
9.050-8-21		Felix, Christopher W.	80,000	9,100	80,000	80,000	0 210		1		1-237- 4
9.050-8-22		Lane, Kimberly	49,000	9,800	49,000	49,000	0 210		1		1-472- 6
9.050-8-23		Deruchia, Maria R.	85,000	7,600	85,000	85,000	0 210		1		1- 44- 2
9.050-8-24		Labarge, Richard	49,000	9,400	49,000	49,000	0 210		1		1-284- 9
9.050-8-25		Arazy, Robert	18,000	7,500	18,000	18,000	0 210		1		1-375- 9
9.050-8-26		St Lawrence County	42,000	7,500	42,000	42,000	0 210		1	R	1-137- 1
9.050-8-27		St Lawrence County	28,000	6,100	28,000	28,000	0 210		1	R	1-140- 5
9.050-8-28		Deno, Bill	90,000	11,500	90,000	90,000	0 411		1		1-260- 5
9.050-8-29		Deno, Bill J.	49,000	7,200	49,000	49,000	0 220		1		1-260- 4
9.050-8-30		Baxter, Greg (LC)	74,000	7,500	74,000	74,000	0 210		1		1-296- 3
9.050-8-31		Cadarette, Eugene	48,000	7,500	48,000	48,000	0 220		1		1-109- 8
9.050-8-32		Lepage, Timothy	11,000	3,100	11,000	11,000	0 312		1		1-597- 6
9.050-8-46		Cedars Realestate Inc	50,000	7,000	50,000	50,000	0 210		1		1-212- 9
9.050-8-47		Fregoe, Andrew S.	58,000	6,600	58,000	58,000	0 230		1		1-517- 4
9.050-8-48		Carbone, Samuel D.	49,000	5,800	49,000	49,000	0 210		1		1-304- 1
9.050-8-49		Pitts, Bernard	49,000	4,700	49,000	49,000	0 210		1		1-419- 8
9.050-8-50		Underwood, David w/LU	49,000	3,800	49,000	49,000	0 210		1		1-547- 2
9.050-8-51		Whitney, Courtney H.	25,000	8,000	25,000	25,000	0 210		1		1-109- 7
9.050-8-52		Hughes, Sally	30,000	7,100	30,000	30,000	0 210		1		1-574- 9
9.050-8-53		Roberts, Theresa	62,000	10,600	62,000	62,000	0 210		1		1-450- 7
9.050-8-54		Charleston, Roderick	36,000	7,400	36,000	36,000	0 210		1		1- 75- 1
9.050-8-55		Bushnell Trust, Emilie B.	6,600	6,600	6,600	6,600	0 311		1		1- 74- 6
9.050-8-56		Bushnell Trust, Emile B.	6,000	6,000	6,000	6,000	0 311		1		1- 74- 8
9.050-8-57		Paradis, Gary	34,100	8,900	34,100	34,100	0 210		1		1-400- 9
9.050-8-58		Bushnell Trust, Emilie B.	7,500	7,500	7,500	7,500	0 311		1		1-74-1
9.050-9-1.11		Wilmshurst, Kirk	290,000	77,600	290,000	290,000	0 210		1		
9.050-10-17		Macomber, Thomas	35,000	5,800	35,000	35,000	0 210		1		1-552- 1
9.050-10-18		Holmes, Linda	58,000	6,500	58,000	58,000	0 210		1		1- 87- 8
9.050-10-19		Donaldson Funeral Home, Inc.	11,500	6,200	11,500	11,500	0 312		1		1-149- 7
9.050-10-20		Lincoln Trust Company	62,000	19,900	62,000	62,000	0 411		1		
9.050-10-21		New York Conference Assoc.	121,000	26,100	121,000	121,000	0 465		8		1-380- 6
9.050-10-22		Fetterly, Jason P.	49,000	6,600	49,000	49,000	0 210		1		1-506- 9
9.050-10-23		Spagnolo, Mary K.	58,000	8,200	58,000	58,000	0 210		1		1-506- 8
9.050-10-24		Racine, Sylvia A.	42,000	7,500	42,000	42,000	0 220		1		1-309- 5
9.050-10-25		Cappione, Marc J.	68,000	6,100	68,000	68,000	0 210		1		1-388- 5
9.050-10-26		Perras, Robert J.	39,000	6,100	39,000	39,000	0 210		1		1-388- 3
<b>Page Totals</b>		<b>Parcels</b>	37	1,975,700	372,000	1,975,700					

School District	405801	Massena 1	2014	-----	2015	-----	Res Prp	O	R	T	Account Nbr	
Parcel Id		Name	Total Av	Land Av	Total Av	Total Av	Pct Cls	C	S	S	C	
9.050-10-27		Perras, Robert	46,000	6,700	46,000	46,000	0 210		1			1-388- 4
9.050-10-28.1		Moose Lodge 1110	110,000	25,900	110,000	110,000	0 534		1			1-374- 8
9.050-10-31		Marashian, Jessica L.	79,000	6,700	79,000	79,000	0 230		1			1-349- 9
9.050-10-32		Marashian, Jessica L.	91,000	6,700	91,000	91,000	0 220		1			1-350- 1
9.050-10-33		Ashley, Bernard L.	56,000	7,100	56,000	56,000	0 210		1			1-213- 1
9.050-10-34		Hayden, Perry F.	71,000	6,700	71,000	71,000	0 210		1			1-460- 5
9.050-10-35		Hernandez, Dario	4,700	4,700	4,700	4,700	0 311		1			
9.050-10-37		Hernandez, Dario	71,000	6,400	71,000	71,000	0 210		1			1-135- 3
9.050-10-38		Hayden, Steven M.	70,000	6,400	70,000	70,000	0 210		1			1-236- 2
9.050-10-39		Boslet, Susan J.	49,000	6,400	49,000	49,000	0 210		1			1-252- 8
9.050-10-40		Village of Massena	840,800	49,200	840,800	840,800	0 681		8			1-606- 4
9.050-10-41		Village Of Massena	500	500	500	500	0 311		8			
9.050-10-42		Macomber, Thomas	31,000	4,800	31,000	31,000	0 210		1			1-552- 2
9.050-11-1		Gagner, Elaine M.	62,000	6,900	62,000	62,000	0 210		1			1-259- 5
9.050-11-2		Handel, Nancy	45,000	6,900	45,000	45,000	0 210		1			1-512- 3
9.050-11-3		Ackerman, Gene	45,000	6,900	45,000	45,000	0 210		1			1-300- 4
9.050-11-4		Bulger, Herrick	35,000	6,900	35,000	35,000	0 210		1	R		1-412- 1
9.050-11-5		Cash, Sally	54,000	6,900	54,000	54,000	0 210		1			1- 49- 8
9.050-11-6		Scully, Cynthia R.	43,000	8,400	43,000	43,000	0 210		1			1-515- 5
9.050-11-7		Chase, Warren	64,000	6,900	64,000	64,000	0 210		1			1-476- 4
9.050-11-8		Provost, Jeffrey J. Sr.	69,000	6,900	69,000	69,000	0 210		1			1- 9- 8
9.050-11-9		Brown, Timothy	66,000	6,900	66,000	66,000	0 210		1			1-315- 7
9.050-11-10		Barnes, Joanne	51,000	6,900	51,000	51,000	0 210		1			1-213- 5
9.050-11-11		Greco, Aline (LU)	52,000	6,900	52,000	52,000	0 210		1			1-209- 4
9.050-11-12		Austin, John J.	52,000	6,900	52,000	52,000	0 210		1			1-346- 3
9.050-11-13		Dineen, Neil M.	66,000	6,900	66,000	66,000	0 210		1			1-466- 1
9.050-11-14		Skonieczny, Edward J.	55,000	6,900	55,000	55,000	0 210		1			1-134- 2
9.050-11-15		Francis, James P.	62,000	6,900	62,000	62,000	0 210		1			1-436- 8
9.050-11-16		O'Such, Marcianne E.	45,000	6,200	45,000	45,000	0 210		1			1-238- 6
9.050-11-17		Ross, John	58,000	6,200	58,000	58,000	0 210		1			1-167- 8
9.050-11-18		McDermott, Adrienne	53,000	6,200	53,000	53,000	0 210		1			1-235- 7
9.050-11-19		Romeo, Mona K.	58,000	6,200	58,000	58,000	0 210		1			1-254- 6
9.050-11-20		Collins, Todd	76,000	7,900	76,000	76,000	0 210		1			1-240- 7
9.050-11-21		Barney, Paul J.	55,000	6,200	55,000	55,000	0 210		1			1- 62- 9
9.050-11-22		Barney, Paul	66,000	7,800	66,000	66,000	0 210		1			1-402- 2
9.050-11-23		Oakes, Francis J. Jr.	66,000	8,600	66,000	66,000	0 210		1			1-268- 4
9.050-11-24		Scully, Cynthia R.	69,000	6,100	69,000	69,000	0 210		1			1-357- 8

<b>Page Totals</b>		<b>Parcels</b>	37	2,887,000	304,600	2,887,000					
--------------------	--	----------------	----	-----------	---------	-----------	--	--	--	--	--

School District	405801	Massena 1	2014	-----	2015	-----	Res Prp	O	R	T	Account Nbr
Parcel Id		Name	Total Av	Land Av	Total Av	Total Av	Pct Cls	C	S	S	C
9.051-1-6		Gormley, Douglas E.	48,000	6,900	48,000	48,000	0 210		1		1-503- 3
9.051-1-7		Mere, Edward	58,000	6,900	58,000	58,000	0 210		1		1-366- 4
9.051-1-8		Gardner, Francis	52,000	7,900	52,000	52,000	0 210		1		1-175- 8
9.051-1-9		Howley, Gerald	50,000	6,200	50,000	50,000	0 210		1		1-175- 7
9.051-1-10		Fregoe, Andrew S.	21,000	6,200	21,000	21,000	0 210		1		1-244- 1
9.051-1-11		Akey, Scott	39,000	6,200	39,000	39,000	0 210		1		1-372- 7
9.051-1-12		Rivale, Brian & Rebecca (LC)	47,000	6,200	47,000	47,000	0 210		1		1-366- 5
9.051-1-13		Francis, Wayne	55,000	6,200	55,000	55,000	0 210		1		1-183- 9
9.051-1-14		Fregoe, Louise	48,000	6,200	48,000	48,000	0 210		1		1-283- 1
9.051-1-15		North Country Savings Bank	48,000	6,200	48,000	48,000	0 210		1		1-462- 2
9.051-1-16		Neault, Christopher J.	42,000	6,200	42,000	42,000	0 210		1		1-280- 1
9.051-1-17		Beaulieu, Dale	36,000	6,200	36,000	36,000	0 210		1		1- 56- 4
9.051-1-18		Alguire, Timothy D.	43,000	6,200	43,000	43,000	0 210		1		1-489- 6
9.051-1-19		Grenon, Hillary J.	38,000	6,200	38,000	38,000	0 210		1		1-310- 8
9.051-1-20		Laba, James R (LU)	45,000	6,200	45,000	45,000	0 210		1		1-283- 3
9.051-1-21		Mattison, Traci J.	47,000	6,200	47,000	47,000	0 210		1		1-552- 3
9.051-1-22		Beaulieu, Dale J.	50,000	6,200	50,000	50,000	0 210		1		1-365- 3
9.051-1-23		Chontosh, Timothy	45,000	6,200	45,000	45,000	0 210		1		1-365- 8
9.051-1-24		Mossow, Candice (LC)	53,000	6,200	53,000	53,000	0 210		1		1-110- 8
9.051-1-25		Hart, Andrew J.	50,000	6,200	50,000	50,000	0 210		1		1-228- 8
9.051-1-26		Post Joint Living Trust	46,000	6,200	46,000	46,000	0 210		1		1-134- 3
9.051-1-27		Kerr, Tammy S.	37,000	6,200	37,000	37,000	0 210		1		1-344- 6
9.051-1-28		Huddleston, Jody R.	42,000	6,200	42,000	42,000	0 210		1		1-158- 1
9.051-1-29		Wilson, Michelle E.	54,000	6,200	54,000	54,000	0 210		1		1-278- 3
9.051-1-30		Besio, Mary S (LU)	56,000	6,900	56,000	56,000	0 210		1		1- 39- 7
9.051-1-31		Peer, Margaret M (LU)	55,000	6,900	55,000	55,000	0 210		1		1-406- 8
9.051-1-32		Meyer, Stephen	63,000	6,900	63,000	63,000	0 210		1		1- 35- 5
9.051-1-33		LaBaff Irrevocable Trust	55,000	6,900	55,000	55,000	0 210		1		1-283- 6
9.051-1-34		Truax, Paige M.	65,000	6,900	65,000	65,000	0 210		1		1-476- 3
9.051-1-35		Debien, Wayne T.	67,000	6,900	67,000	67,000	0 210		1		1-289- 7
9.051-1-36		Bain, Gina M.	63,000	6,900	63,000	63,000	0 210		1		1-480- 4
9.051-1-45		Barney, Paul J.	37,000	6,700	37,000	37,000	0 210		1		1-448- 7
9.051-1-46		Bogett, Meredith E Sr. (LU)	45,000	6,700	45,000	45,000	0 210		1		1- 49- 6
9.051-1-47		Barney, Paul	36,000	6,700	36,000	36,000	0 210		1		1- 32- 6
9.051-1-48		Perras, Robert J.	36,000	6,700	36,000	36,000	0 210		1		1-270- 5
9.051-1-49		Beaudoin, Judith (LU)	37,000	6,700	37,000	37,000	0 210		1		1-139- 5
9.051-1-50		Harrington, Robert I.	34,000	6,700	34,000	34,000	0 210		1		1-228- 5
<b>Page Totals</b>		<b>Parcels</b>	37	1,743,000	240,400	1,743,000					

School District	405801	Massena 1	2014	-----	2015	-----	Res Prp	O	R	T	Account Nbr	
Parcel Id		Name	Total Av	Land Av	Total Av	Total Av	Pct Cls	C	S	S	C	
9.051-1-51		Darling, Michael A.	39,000	6,700	39,000	39,000	0 210		1			1-318- 8
9.051-1-52.1		Page, James B.	80,000	6,700	80,000	80,000	0 411		1			1- 1- 4
9.051-1-54		Travis, Patrick A.	25,000	6,700	25,000	25,000	0 210		1			1- 1- 5
9.051-1-55		Oakes, Darrin	44,400	6,700	44,400	44,400	0 210		1			1-381- 3
9.051-1-56		Larose, Francis H.	55,000	6,700	55,000	55,000	0 210		1			1-301- 5
9.051-1-57		Wilson, David R.	35,000	6,700	35,000	35,000	0 210		1			1-365- 1
9.051-1-58		Stark, Brandon J.	58,000	6,700	58,000	58,000	0 210		1			1-530- 4
9.051-1-59		Seguin, Rick W.	38,500	6,700	38,500	38,500	0 210		1			1-495- 4
9.051-1-60		Devlin, Sherry	77,000	6,700	77,000	77,000	0 230		1			1-402- 1
9.051-1-61		Rusaw, Heather J (LU)	39,000	6,700	39,000	39,000	0 210		1			1-200- 4
9.051-1-62		Arcet, George	42,000	6,700	42,000	42,000	0 210		1			1-422- 5
9.051-1-63		Podgurski, Viola (LU)	40,000	6,700	40,000	40,000	0 210		1			1-422- 3
9.051-1-64		Silver, Rodney	43,000	6,700	43,000	43,000	0 210		1			1-422- 6
9.051-1-65		Laba, James R.	14,000	6,700	14,000	14,000	0 210		1			1-281- 4
9.051-1-66		Burke, Catherine A.	41,000	6,700	41,000	41,000	0 210		1			1- 61- 9
9.051-1-67		Vallance, Arnold A.	700	700	700	700	0 311		1			1-422- 2
9.051-2-1./1		Aluminum Co Of America	11,450	0	11,450	11,450	0 742		1			
9.051-2-1.1		New York State Power Authority	10,400	10,400	10,400	10,400	0 323		8			
9.051-2-1.2		Aluminum Co Of America	2,000	2,000	2,000	2,000	0 340		1			
9.051-2-2		Larose, Douglas E. Jr..	43,000	6,200	43,000	43,000	0 210		1			1-422- 7
9.051-2-3		Carr (f.k.a. Burnett), Lee Mary	38,000	6,200	38,000	38,000	0 210		1			1-148- 8
9.051-2-4		Gardner, Glenn	32,000	6,200	40,000	40,000	0 210		1			1- 46- 2
9.051-2-5		Dywan (LU), June A.	73,000	6,200	73,000	73,000	0 210		1			1-160- 2
9.051-2-6		Lefebvre, Raoul	30,000	6,200	30,000	30,000	0 210		1			1-236- 7
9.051-2-7		LaRock, Jeffrey M.	34,000	6,200	34,000	34,000	0 210		1			1-465- 7
9.051-2-8		Francis, Brenda L.	49,000	6,200	49,000	49,000	0 210		1			1-478- 4
9.051-2-9		Gilbo, Edward J.	63,000	6,200	63,000	63,000	0 210		1			1-270- 8
9.051-2-10		Gilbo, Edward	43,000	6,200	43,000	43,000	0 210		1			1-187- 9
9.051-2-11		Case, Daniel	51,800	6,200	51,800	51,800	0 210		1			1-406- 7
9.051-2-12		Eros, Kevin G.	32,000	6,200	32,000	32,000	0 210		1			1-550- 2
9.051-2-13		Toth, Rose J (LU)	43,000	6,200	43,000	43,000	0 210		1			1-537- 6
9.051-2-14		Ramirez, Jose N.	44,000	6,200	44,000	44,000	0 210		1			1-417- 9
9.051-2-15		Eros, Dorothy J.	48,000	5,500	48,000	48,000	0 210		1			1-167- 2
9.051-2-16		Peck, Jeffrey W.	41,000	5,700	41,000	41,000	0 220		1			1-414- 9
9.051-2-17		Larrow, Stanley	38,000	5,600	38,000	38,000	0 210		1			1-302- 2
9.051-2-18		Harper, Cynthia	42,000	4,800	42,000	42,000	0 210		1			1-280- 4
9.051-2-19		Harper, Cynthia	49,000	3,000	49,000	49,000	0 210		1			1-280- 3

<b>Page Totals</b>	<b>Parcels</b>	37	1,489,250	218,800	1,497,250						
--------------------	----------------	----	-----------	---------	-----------	--	--	--	--	--	--



School District	405801	Massena 1	2014	-----	2015	-----	Res Prp	O	R	T	Account Nbr	
Parcel Id		Name	Total Av	Land Av	Total Av	Total Av	Pct Cls	C	S	S	C	
9.051-2-20		Derushia, David	46,000	5,600	46,000	46,000	0 210		1			1-136- 5
9.051-2-21		Wilson, Mary	47,000	5,600	47,000	47,000	0 210		1			1-576- 4
9.051-2-22		Seguin, David	30,000	5,600	30,000	30,000	0 210		1			1-139- 3
9.051-2-23		Seguin, David P.	39,000	5,600	39,000	39,000	0 210		1			1-578- 2
9.051-2-24		Crosby, Jamie B & Matthew A.	24,000	5,600	24,000	24,000	0 220		1			1-376- 1
9.051-2-25		Booras, Chris G.	5,600	5,600	5,600	5,600	0 311		1			1-570- 7
9.051-2-26		Murphy, Merline	53,000	5,600	53,000	53,000	0 210		1			1- 49- 1
9.051-2-27		Wilson, Kim A.	33,000	5,600	33,000	33,000	0 210		1			1-577- 2
9.051-2-28		Martin, Larry J.	37,000	5,600	37,000	37,000	0 210		1			1-494- 5
9.051-2-29		Gladding, Lindsey	51,000	5,600	51,000	51,000	0 210		1			1-203- 4
9.051-2-30		Massic, Jonathan M.	39,000	6,000	39,000	39,000	0 210		1			1-184- 3
9.051-2-31		Munro, Douglas G.	59,000	5,600	25,000	25,000	0 210		1			1-429- 6
9.051-2-32		Ayotte, William L.	39,000	5,600	39,000	39,000	0 210		1			1-229- 4
9.051-2-33		Compo, Lilliane	38,000	5,600	38,000	38,000	0 210		1			1-548- 5
9.051-2-34		Pigott, Elvis	27,000	5,600	27,000	27,000	0 210		1			1-156- 1
9.051-2-35		Mills, Ellen A.	32,000	5,600	32,000	32,000	0 210		1			1-532- 9
9.051-2-36.1		Massena Terminal Railroad	300	300	300	300	0 842		7			
9.051-2-36.2		Aluminum Co Of America	200	200	200	200	0 340		1			
9.051-2-36.3		Massena Terminal Railroad	500	500	500	500	0 842		7			
9.051-2-37		Aluminum Co Of America	30,000	15,000	30,000	30,000	0 822		1			
9.051-2-38		Cappione A Inc	15,000	15,000	15,000	15,000	0 330		1			1-627-2
9.051-2-39		Marlar, Terrance P.	38,000	5,600	38,000	38,000	0 210		1			1-301- 9
9.051-2-40		Martin, Sharon	32,000	5,600	32,000	32,000	0 210		1			1-167- 3
9.051-2-41		Ware, Carson	51,000	5,600	51,000	51,000	0 210		1			1-299- 8
9.051-2-42		Fregoe, Peter	54,000	5,600	54,000	54,000	0 210		1			1-518- 7
9.051-2-43		Worden, Norman Jr.	54,000	5,600	54,000	54,000	0 210		1			1-279- 7
9.051-2-44		Kellison, Larry F.	32,000	5,600	32,000	32,000	0 210		1			1-147- 6
9.051-2-45		Booras, Chris	53,000	6,500	53,000	53,000	0 230		1			1-367- 5
9.051-2-46		Cappione A Inc	6,500	6,500	6,500	6,500	0 330		1			1- 79- 8
9.051-2-47		Cappione Inc. , Amedio	431,000	33,900	431,000	431,000	0 449		1			1- 82- 2.1
9.051-3-1		Szarka, Eric	46,000	5,200	46,000	46,000	0 220		1			1-524- 1
9.051-3-2		Dufresne, Thelma	47,000	5,000	47,000	47,000	0 210		1			1-154- 2
9.051-3-3		King, Derrick	37,000	5,000	37,000	37,000	0 210		1			1- 18- 8
9.051-3-4		Stanka, Sharon L.	23,000	5,000	23,000	23,000	0 210		1			1-477- 5
9.051-3-5		Tarbell, Cynthia A.	28,000	5,000	28,000	28,000	0 210		1			1-493- 9
9.051-3-6		Cooper, Harry J. Sr..	36,000	5,000	36,000	36,000	0 210		1			1-461- 5
9.051-3-7		Khalil and Sons, Inc.	51,000	5,300	51,000	51,000	0 230		1			1-171- 3

School District	405801	Massena 1	2014	-----	2015	-----	Res Prp	O	R	T	Account Nbr
Parcel Id		Name	Total Av	Land Av	Total Av	Total Av	Pct Cls	C	S	S	C
9.051-3-8		Khalil and Sons, Inc.	40,000	5,200	40,000	40,000	0 220		1		1-111- 1
9.051-3-9		Mere, Alicia K.	62,000	6,800	62,000	62,000	0 230		1		1-455- 2
9.051-3-10		Capron, Adam W.	21,000	4,900	21,000	21,000	0 210		1		1-494- 1
9.051-3-11		LaForce, Laurie A.	42,000	4,900	42,000	42,000	0 210		1		1-577- 9
9.051-3-12		LaForce, Laurie A.	1,100	1,100	1,100	1,100	0 311		1		1-578- 1
9.051-3-13		Crosbie, Gilbert L. III.	24,000	4,900	24,000	24,000	0 210		1		1-363- 8
9.051-3-14		Dimick, Mackenzie Amanda Mar	30,000	4,900	30,000	30,000	0 210		1		1-576- 5
9.051-3-15		Wright, Erroldean	34,500	5,800	34,500	34,500	0 210		1		1-364- 7
9.051-3-16		Kemison, Dennis	700	700	700	700	0 311		1		1-364- 9
9.051-3-17		Kemison, Dennis	48,000	6,800	48,000	48,000	0 230		1		1-364- 8
9.051-3-18		Reynolds, Charles J.	51,400	5,100	51,400	51,400	0 220		1		1-199- 1
9.051-3-19		Svarczkopf, Stephen	51,400	5,500	51,400	51,400	0 210		1		1-520- 6
9.051-3-20		Abdul-Khalek, Salman	57,000	5,400	57,000	57,000	0 482		1		1- 1- 7
9.051-3-21		Page, James B.	50,000	5,700	50,000	50,000	0 230		1		1-393- 3
9.051-3-22.1		Page, James B.	19,000	5,500	19,000	19,000	0 210		1		1-393- 1
9.051-3-22.2		Page, James B.	19,000	5,500	19,000	19,000	0 210		1		
9.051-3-22.3		Page, James B.	19,000	5,500	19,000	19,000	0 210		1		
9.051-3-22.4		Page, James B.	19,000	5,500	19,000	19,000	0 210		1		
9.051-3-23		Page, James B.	67,000	7,400	67,000	67,000	0 411		1		1-241- 5
9.051-3-24		Page, James B.	67,000	7,700	67,000	67,000	0 411		1		1-383- 2
9.051-3-25		Khalil and Sons, Inc.	48,000	6,200	48,000	48,000	0 230		1		1-320- 6
9.051-3-26		Boice, Gerald W.	45,000	5,100	45,000	45,000	0 210		1		1-432- 7
9.051-3-27		Khalil and Sons, Inc.	52,000	4,700	52,000	52,000	0 220		1		1- 56- 5
9.051-3-28		Booras, Chris	51,700	5,100	51,700	51,700	0 230		1		1-526- 2
9.051-3-29		Spinner, Thomas J.	47,000	6,000	47,000	47,000	0 230		1		1-470- 7
9.051-3-30		Spinner, Thomas J.	46,000	6,300	46,000	46,000	0 230		1		1-583- 4
9.051-3-31		Willer, Larry D.	65,000	6,000	65,000	65,000	0 230		1		1- 84- 7
9.051-3-32		Boyer, Wayne	54,000	5,000	54,000	54,000	0 220		1		1-480- 6
9.051-3-33		Willer, Larry D.	51,000	4,700	51,000	51,000	0 220		1		1-539- 9
9.051-3-34		Baxter, Michael L.	80,000	5,300	80,000	80,000	0 230		1		1- 46- 3
9.051-3-35		Village Of Massena	103,400	33,300	103,400	103,400	0 963		8		8-612- 1
9.051-3-36		Village Of Massena	5,700	5,700	5,700	5,700	0 963		8		8-612- 2
9.051-3-37		Village Of Massena	4,300	4,300	4,300	4,300	0 963		8		8-527- 5
9.051-3-38		Proper, Scott D.	64,000	12,900	64,000	64,000	0 483		1		1-160- 7
9.051-3-39		McGregor, Gary J.	50,000	7,000	50,000	50,000	0 210		1		1-394- 6
9.051-3-40		Salgado, Danielle	62,000	5,400	62,000	62,000	0 210		1		1-370- 9
9.051-3-41		Kemison, Dennis Sr.	43,000	5,500	43,000	43,000	0 210		1		1-206- 1
<b>Page Totals</b>		<b>Parcels</b>	37	1,595,200	233,300	1,595,200					

School District	405801	Massena 1	2014	-----	2015	-----	Res Prp	O	R	T	Account Nbr
Parcel Id		Name	Total Av	Land Av	Total Av	Total Av	Pct Cls	C	S	S	C
9.051-3-42		Kemison, Dennis J.	35,000	5,500	35,000	35,000	0 220		1		1-231- 9
9.051-3-43		Baldwin, Christopher W.	57,000	5,500	57,000	57,000	0 210		1		1-287- 7
9.051-3-44		Jones, Tiana	37,000	5,400	37,000	37,000	0 210		1		1-282- 1
9.051-3-45		Northrop, Bruce D.	42,000	5,500	42,000	42,000	0 210		1		1-364- 6
9.051-3-46		MacWilliam, Kathleen M (LU)	51,000	5,500	51,000	51,000	0 210		1		1-160- 4
9.051-3-47		Seguin, David P.	43,000	5,500	43,000	43,000	0 220		1		1-120- 9
9.051-3-48		Deruchia, Murdie E.	45,000	5,500	45,000	45,000	0 210		1		1-360- 4
9.051-3-49		Wilson, Phillip C.	41,000	5,400	41,000	41,000	0 210		1		1-131- 1
9.051-3-50		Jock, Frederick	40,000	5,500	40,000	40,000	0 210		1		1-298- 1
9.051-3-51		Alpi, Kevin B.	53,000	5,500	53,000	53,000	0 210		1		1-329- 4
9.051-3-52		DuBray, Terry	43,000	5,500	43,000	43,000	0 210		1		1-461- 6
9.051-3-53		Wolpin, Robin M.	30,000	2,700	30,000	30,000	0 220		1		1-396- 7
9.051-3-54		Smith, Marcy (LC)	32,000	5,500	32,000	32,000	0 210		1		1-365- 7
9.051-3-55		Smith, Marcy LC)	2,500	2,500	2,500	2,500	0 311		1		1-365- 6
9.051-4-1		Willer, Larry D.	62,400	6,600	62,400	62,400	0 230		1		1- 84- 6
9.051-4-2		Deno, Bill J.	4,600	4,600	4,600	4,600	0 311		1		1-393- 2
9.051-4-3		VanPatten, Steven	65,500	7,100	65,500	65,500	0 230		1		1-549- 2
9.051-4-4		MacDonald, Karla L.	55,000	5,300	55,000	55,000	0 220		1		1-167- 1
9.051-4-5		Kemison, Dennis	47,000	5,900	47,000	47,000	0 230		1		1-427- 6
9.051-4-6		Village Of Massena	106,000	20,000	106,000	106,000	0 963		8		8-611- 7
9.051-4-7		Gormley, Douglas	66,000	7,800	66,000	66,000	0 230		1		1-137- 7
9.051-4-8		Medve (LU), Alex S.	54,000	6,600	54,000	54,000	0 220		1		1-364- 5
9.051-4-9		Prashaw, Frank	79,000	8,600	79,000	79,000	99 411		1		1-300- 2
9.051-4-10		Faucher, Nancy	85,000	6,100	85,000	85,000	0 210		1		1-171- 7
9.051-4-11		McDonald (LC), Bruce	70,000	5,600	70,000	70,000	0 230		1		1-105- 3
9.051-4-12		Labelle, David G.	50,000	5,700	50,000	50,000	0 230		1		1-172- 1
9.051-4-13		Fredericks, Francois W.	52,000	6,100	52,000	52,000	0 220		1		1-216- 3
9.051-4-14		St Mary's Church	30,000	7,200	30,000	30,000	0 438		8		1-621-3
9.051-4-15		St Mary's Church	15,000	5,600	15,000	15,000	0 438		8		1-441-8
9.051-4-16		Breitbeck, Kurt	44,000	5,600	44,000	44,000	0 210		1		1-430- 9
9.051-4-17		Ward, William J.	43,000	5,600	43,000	43,000	0 210		1		1-144- 1
9.051-4-18		St Mary's Church	356,900	5,300	356,900	356,900	0 620		8		8-620- 6
9.051-4-19		St Mary's Church	779,400	11,600	779,400	779,400	0 620		8		8-621- 2
9.051-4-20		Loffler, Richard	70,000	5,600	70,000	70,000	0 210		1		1- 21- 4
9.051-4-21		Burnett, Vicki L.	47,000	5,600	47,000	47,000	0 210		1		1-240- 4
9.051-4-22		Jarvis, Edward	49,000	5,600	49,000	49,000	0 210		1		1-121- 2
9.051-4-23		Delosh, Floyd	78,000	5,900	78,000	78,000	0 230		1		1-316- 5
<b>Page Totals</b>		<b>Parcels</b>	37	2,860,300	230,600	2,860,300					

School District	405801	Massena 1	2014	-----	2015	-----	Res Prp	O	R	T	Account Nbr	
Parcel Id		Name	Total Av	Land Av	Total Av	Total Av	Pct Cls	C	S	S	C	
9.051-4-24		Baxter, Michael L.	99,000	6,500	99,000	99,000	0 230		1			1-216- 8
9.051-4-25		Leonard, Keith	52,000	6,000	52,000	52,000	0 210		1			1-288- 3
9.051-4-26		Foster, Michael A.	52,000	6,000	52,000	52,000	0 210		1			1-110- 9
9.051-4-27		Sheets, Brandon L.	50,000	6,000	50,000	50,000	0 210		1			1-411- 3
9.051-4-28		LaPointe, Jeannine M (LU)	56,000	6,000	56,000	56,000	0 210		1			1-300- 3
9.051-4-29		Kellison, Corey James (LC)	47,000	5,900	47,000	47,000	0 210		1			1-242- 7
9.051-4-30		Boots, Mary (LU)	47,000	5,700	47,000	47,000	0 210		1			1- 48- 7
9.051-4-31		St Marys Church	640,000	7,600	640,000	640,000	0 620		8			8-620- 5
9.051-4-32		St Marys Church of Massena	18,000	18,000	18,000	18,000	0 330		8			8-620- 8
9.051-4-33		Cree, Justin L.	78,000	18,000	78,000	78,000	0 210		1			1-372- 8
9.051-4-34.1		Bresett, Lisa M.	67,000	13,800	67,000	67,000	0 210		1			1-169- 8
9.051-4-35		Greene Revocable Living Trust	72,000	15,500	72,000	72,000	0 210		1			1-210- 9
9.051-4-36		Cree, Justin L.	1,600	1,600	1,600	1,600	0 311		1			1-372- 9
9.051-4-38		Morrison, Sara Alaina	86,000	6,000	86,000	86,000	0 210		1			1-168- 8
9.051-4-39		Guardian Preservation, LLC	70,300	5,200	70,300	70,300	0 210		1			1-437- 4
9.051-4-40		George, Patricia J (LU)	76,000	5,200	76,000	76,000	0 210		1			1-198- 2
9.051-4-41		Young, Alton	68,000	5,200	68,000	68,000	0 210		1			1-367- 8
9.051-5-1		Beaudoin, Leonard	49,000	6,700	49,000	49,000	0 210		1			1-193- 9
9.051-5-2		Eddy, James	45,000	6,700	45,000	45,000	0 210		1			1- 43- 9
9.051-5-3		Compeau, James R.	44,000	6,700	44,000	44,000	0 210		1			1-196- 5
9.051-5-4		Compeau, Carolyn A.	44,000	7,000	44,000	44,000	0 210		1			1-448- 4
9.051-5-5		Hubbard, Charles	44,000	6,000	44,000	44,000	0 210		1			1-403- 9
9.051-5-6		Tucker, Dale	43,000	6,300	43,000	43,000	0 210		1			1-360- 1
9.051-5-7		Legault, Larry	2,500	2,500	2,500	2,500	0 311		1			1-480- 8
9.051-5-8		Legault Larry d/b/a	5,900	5,900	5,900	5,900	0 311		1			1-480- 9
9.051-5-9		Legault, Larry	3,500	3,500	3,500	3,500	0 311		1			1-480-70
9.051-5-10		Irwin, Luke A.	43,000	2,000	43,000	43,000	0 484		1			1-216- 9
9.051-5-11		Legault, Larry	4,100	4,100	4,100	4,100	0 311		1			1-480- 5
9.051-5-12		Fontaine, Jeff	40,000	5,200	40,000	40,000	0 210		1			1-184- 4
9.051-5-13		Barron, Peter W.	5,200	5,200	5,200	5,200	0 311		1			1-432- 5
9.051-5-14		Carbino, Michele M.	58,000	5,200	58,000	58,000	0 210		1			1-528- 8
9.051-5-15		Caza, Tressa	34,000	5,200	34,000	34,000	0 210		1			1-435- 2
9.051-5-16		Perras, Robert	33,000	5,200	33,000	33,000	0 210		1			1-170- 8
9.051-5-17		Perras, Robert J.	33,000	5,200	33,000	33,000	0 210		1			1-541- 8
9.051-5-18		Murphy, Arline S.	31,000	5,000	31,000	31,000	0 210		1			1-398- 6
9.051-5-19		Serabian, John (Estate)	23,000	5,000	23,000	23,000	0 210		1			1-522- 6
9.051-5-20		Smithers, Jody L.	60,000	5,800	60,000	60,000	0 210		1			1-127- 3

School District	405801	Massena 1	2014	-----	2015	-----	Res Prp	O	R	T	Account Nbr	
Parcel Id		Name	Total Av	Land Av	Total Av	Total Av	Pct Cls	C	S	S	C	
9.051-5-21		Condon, George Jr.	65,500	6,400	65,500	65,500	0 210		1			1-348- 9
9.051-6-1		Murtagh, Benjamin	52,000	7,400	52,000	52,000	0 220		1			1-355- 6
9.051-6-2		Stowell, Donald	76,000	7,400	76,000	76,000	0 210		1			1-134- 6
9.051-6-3		Richards, Kathleen	52,000	7,400	52,000	52,000	0 210		1			1-560- 1
9.051-6-4		French, Sherry L.	51,000	7,400	51,000	51,000	0 210		1			1-291- 6
9.051-6-5		Tessier, Rebecca J.	65,000	7,500	65,000	65,000	0 210		1			1-123- 6
9.051-6-6		Cordwell, Joseph	58,000	7,400	58,000	58,000	0 210		1			1-167- 4
9.051-6-7		Kemison, Dennis	45,000	7,600	45,000	45,000	0 230		1			1-510- 1
9.051-6-8		Avery, Aaron	69,000	7,600	69,000	69,000	0 210		1			1-163- 9
9.051-6-9		Blais, Richard	67,000	7,600	67,000	67,000	0 210		1			1- 42- 7
9.051-6-10		Crawford, Janice E.	74,600	7,600	74,600	74,600	0 210		1			1-381- 5
9.051-6-11		Waite, Kenneth	51,000	7,500	51,000	51,000	0 210		1			1-554- 6
9.051-6-12		Aldous, Timothy Jr..	41,000	7,500	41,000	41,000	0 210		1			1- 2- 7
9.051-6-13		Perras, Robert J.	40,000	7,900	40,000	40,000	0 210		1			1-139- 2
9.051-6-14		Smith, Steve	50,000	5,600	50,000	50,000	0 210		1			1-437- 3
9.051-6-15.1		Burnett, Vicki L.	56,000	6,200	56,000	56,000	0 220		1			1-376- 7
9.051-6-17		Phillips, Christopher A.	55,000	5,900	55,000	55,000	0 210		1			1-285- 7
9.051-6-18		Dow, Theodore W.	42,000	5,000	42,000	42,000	0 210		1			1- 78- 1
9.051-6-19		Judware, James	44,000	5,800	44,000	44,000	0 210		1			1-303- 4
9.051-6-20.1		Blow, Mary	43,000	4,900	43,000	43,000	0 210		1			1-358- 2
9.051-6-21.1		Whelan, Jeffrey C.	54,000	7,300	54,000	54,000	0 230		1			1-32-4
9.051-6-23.1		Labelle, David	46,000	8,200	46,000	46,000	0 210		1			1-420- 6
9.051-6-26		Thompson, Alan	40,000	7,600	40,000	40,000	0 220		1			1- 14- 5
9.051-6-27		Dufresne, Maurice	69,000	7,700	69,000	69,000	0 210		1			1-154- 1
9.051-6-28		Mereau, John	72,000	7,500	72,000	72,000	0 210		1			1-495- 1
9.051-6-29		Gardner, Larry	49,000	4,900	49,000	49,000	0 210		1			1-205- 7
9.051-6-30		Cline, James	62,000	7,600	62,000	62,000	0 210		1			1-434- 6
9.051-6-31		Heagle, John A.	62,000	7,600	62,000	62,000	0 210		1			1- 99- 7
9.051-6-32		St.Onge, David	45,000	7,600	45,000	45,000	0 210		1			1-143- 5
9.051-6-33		Brown, William	54,000	6,300	54,000	54,000	0 210		1			1-131- 7
9.051-6-34		Dixon (LU), Stephen	45,000	5,600	45,000	45,000	0 210		1			1-147- 5
9.051-6-35		Miller, Alisha L.	51,000	5,600	51,000	51,000	0 210		1			1-484- 5
9.051-6-36		Dixon, Stephen	3,700	3,700	3,700	3,700	0 311		1			1-147- 4
9.051-6-37		Currier, Matthew W.	50,000	5,500	50,000	50,000	0 210		1			1-509- 4
9.051-6-38		Miller, Benjamin	53,000	6,200	53,000	53,000	0 220		1			1- 40- 7
9.051-6-39		Labaff, Ronald	40,000	4,900	40,000	40,000	0 210		1			1-283- 9
9.051-6-40		Locascio, William J.	77,000	6,700	77,000	77,000	0 210		1			1-514- 9
<b>Page Totals</b>		<b>Parcels</b>	37	1,969,800	248,100	1,969,800						

School District	405801	Massena 1	2014	-----	2015	-----	Res Prp	O	R	T	Account Nbr	
Parcel Id		Name	Total Av	Land Av	Total Av	Total Av	Pct Cls	C	S	S	C	
9.051-6-41		Town of Massena	20,000	20,000	20,000	20,000	0 695		8			
9.051-7-1		Taylor, Timothy	55,000	5,500	55,000	55,000	0 210		1			1-514- 8
9.051-7-2		Carriere, Dennis	50,000	6,700	50,000	50,000	0 230		1			1-307- 2
9.051-7-3		Spinner, Thomas J.	47,000	6,700	47,000	47,000	0 230		1			1- 2- 4
9.051-7-4		Belile, David J.	53,000	7,600	53,000	53,000	0 210		1			1-216- 1
9.051-7-5		Wilkins, John G.	59,000	5,800	59,000	59,000	0 210		1			1-572- 9
9.051-7-6		Campbell, Jacque	59,000	4,600	59,000	59,000	0 210		1			1-185- 1
9.051-7-7		LaBelle, David	38,000	5,700	38,000	38,000	0 210		1			1-139- 4
9.051-7-8		Kellogg, Wayne	54,000	5,500	54,000	54,000	0 210		1			1-286- 8
9.051-7-9		Tennis, Peter J (LU)	56,000	5,700	56,000	56,000	0 210		1			1-529- 1
9.051-7-10		Blais, Steve	57,000	5,700	63,000	63,000	0 210		1			1-582- 3
9.051-7-11		Blais, Steve	2,600	2,600	2,600	2,600	0 311		1			1-582- 4
9.051-7-13		Eggleston, Christopher M.	58,500	5,700	58,500	58,500	0 210		1			1-116- 1
9.051-7-14		Barto, Renee	60,000	6,900	60,000	60,000	0 220		1			1-156- 6
9.051-7-15		Monroe, Edward	84,000	7,800	84,000	84,000	0 280		1			1- 44- 1
9.051-7-16		Thompson, Adam	59,000	5,500	59,000	59,000	0 210		1			1-288- 8
9.051-7-17		Hayden, James	58,000	7,900	58,000	58,000	0 210		1			1-281- 2
9.051-7-18		Gardner, Travis J.	46,000	5,500	46,000	46,000	0 210		1			1- 21- 3
9.051-7-19		Besio, Randy	47,000	5,500	47,000	47,000	0 210		1			1- 30- 5
9.051-7-20		Goodfellow, Aaron P.	57,000	6,400	57,000	57,000	0 210		1			1-117- 4
9.051-7-21		Halpin, Barbara	58,000	5,700	58,000	58,000	0 220		1			1-550- 4
9.051-7-22		Winchell, Fred	51,000	5,700	51,000	51,000	0 210		1			1-536- 6
9.051-7-23		Ojida, Jamie J.	65,000	5,700	65,000	65,000	0 210		1			1-332- 7
9.051-7-24		Lemay, Beverly	56,000	5,500	56,000	56,000	0 210		1			1-160- 8
9.051-7-25		Belile, David	900	900	900	900	0 311		1			1- 35- 6
9.051-7-26		Boisvert, Joseph	72,000	6,900	72,000	72,000	0 210		1			1-352- 3
9.051-7-27		Rakoce, Richard	55,000	5,500	55,000	55,000	0 210		1			1-436- 3
9.051-7-28		LaMay, Patrick H.	47,000	5,500	47,000	47,000	0 210		1			1- 28- 2
9.051-8-1		Quicke, Chad	65,000	7,000	65,000	65,000	0 210		1			1-372- 2
9.051-8-2		Lincoln, Wayne H.	57,000	6,000	57,000	57,000	0 210		1			1-214- 4
9.051-8-3		Boelter, Richard	82,000	7,000	82,000	82,000	0 210		1			1-557- 4
9.051-8-4		Fregoe, Joan	66,000	7,200	66,000	66,000	0 210		1			1-457- 8
9.051-8-5		Raymond, Sylvia	60,000	6,200	60,000	60,000	0 220		1			1-377- 9
9.051-8-6		DuBray, Terry	59,000	6,000	59,000	59,000	0 210		1			1-457- 7
9.051-8-7		Benn, Sheila (LU)	58,000	6,200	58,000	58,000	0 210		1			1-109- 6
9.051-8-8		Reynolds, Ryan T.	69,000	6,000	69,000	69,000	0 210		1			1-265- 9
9.051-8-9		Sedlock, Joseph	70,000	6,000	70,000	70,000	0 210		1			1-477- 4

<b>Page Totals</b>		<b>Parcels</b>	37	2,011,000	232,300	2,017,000					
--------------------	--	----------------	----	-----------	---------	-----------	--	--	--	--	--

School District	405801	Massena 1	2014	-----	2015	-----	Res Prp	O	R	T	Account Nbr
Parcel Id		Name	Total Av	Land Av	Total Av	Total Av	Pct Cls	C	S	S	C
9.051-8-10		Selleck, Leon S.	65,000	6,400	65,000	65,000	0 210		1		1-229- 2
9.051-8-11		Brand, Robert T.	63,000	6,000	63,000	63,000	0 210		1		1-137- 4
9.051-8-12		Cappione, Susan C.	65,000	5,900	65,000	65,000	0 220		1		1-378- 1
9.051-8-13		Krise, Ralph C.	28,000	5,800	28,000	28,000	0 210		1		1-391- 9
9.051-8-14		Frank, Richard J (LU)	58,000	6,000	58,000	58,000	0 210		1		1-184- 9
9.051-8-15		Kassian, Michael	38,300	6,000	38,300	38,300	0 210		1		1-157- 8
9.051-8-16		Perry, Elizabeth A.	56,600	6,000	56,600	56,600	0 210		1		1-361- 6
9.051-8-17		Eurto, Adam J.	60,000	6,000	60,000	60,000	0 210		1		1-491- 1
9.051-8-18		Guerard, Pierre	58,000	6,000	58,000	58,000	0 210		1		1-532- 4
9.051-8-19		Bocskor, Craig	51,000	6,000	51,000	51,000	0 210		1		1-448- 9
9.051-8-20		Thompson , Gil W.	52,000	6,000	52,000	52,000	0 210		1		1-532- 7
9.051-8-21		Lamendola, Carina (LC)	35,000	6,000	35,000	35,000	0 210		1		1- 95- 8
9.051-8-22		Ayotte, Charles W.	29,000	6,000	29,000	29,000	0 210		1		1-454- 1
9.051-8-23		Fayette, Martin	34,000	6,000	34,000	34,000	0 210		1		1-250- 7
9.051-8-24		Paquin, Danielle L.	46,000	7,900	46,000	46,000	0 210		1		1-422- 1
9.051-8-25		Englert, Mark W.	39,000	6,700	39,000	39,000	0 210		1		1-421- 9
9.051-8-26		Curtis, Margaret A.	51,000	5,800	51,000	51,000	0 210		1		1- 4- 8
9.051-8-27		Strickland, Kathy M.	41,000	5,800	41,000	41,000	0 210		1		1-375- 2
9.051-8-28		Kingston, Clarence R. II.	40,000	6,000	40,000	40,000	0 210		1		1-149- 9
9.051-8-29		Fields, Richard	43,000	6,000	43,000	43,000	0 210		1		1-265- 8
9.051-8-30		Wiley, Gregory L.	44,000	6,000	44,000	44,000	0 210		1		1-196- 3
9.051-8-31		Gormley, Doug E.	42,000	6,000	42,000	42,000	0 210		1		1-510- 6
9.051-8-32		Lecuyer, Lionel J.	43,000	6,000	43,000	43,000	0 210		1		1-319- 1
9.051-8-33		Richer, Raymond J.	46,000	6,700	46,000	46,000	0 210		1		1- 1- 2
9.051-8-34		Trevino, Henrietta I.	47,400	6,000	47,400	47,400	0 210		1		1-539- 2
9.051-8-35		Compo, Lyle K.	55,000	6,000	55,000	55,000	0 210		1		1-242- 3
9.051-8-36		Mayette, Christopher J.	50,000	6,000	50,000	50,000	0 210		1		1-204- 6
9.051-8-37		O'Neil, Sean S.	38,000	6,000	38,000	38,000	0 210		1		1-250- 5
9.051-8-38		Ryan, Mark	48,000	6,300	48,000	48,000	0 220		1		8-617- 5
9.051-8-39		Larue, Nancy Ann	42,000	6,200	42,000	42,000	0 210		1		1-223- 5
9.051-8-40		Krywanczyk, Elaine R.	58,000	6,200	58,000	58,000	0 210		1		1-464- 4
9.051-8-41		Baxter, Nicholas J.	65,000	6,000	65,000	65,000	0 210		1		1-453- 7
9.051-8-42		Lucia, Allen	55,000	6,000	55,000	55,000	0 210		1		1-330- 1
9.051-8-43		Hatch, Floyd C.	5,400	2,700	5,400	5,400	0 312		1		1-449- 1
9.051-8-44		Hatch, Floyd C.	42,000	6,000	42,000	42,000	0 210		1		1-232- 3
9.051-8-45		Labarge, Scott	57,000	6,000	57,000	57,000	0 210		1		1-505- 6
9.051-8-46		Kennedy, Philip S.	65,000	6,000	65,000	65,000	0 210		1		1-531- 2
<b>Page Totals</b>		<b>Parcels</b>	37	1,755,700	222,400	1,755,700					

School District	405801	Massena 1	2014	-----	2015	-----	Res Prp	O	R	T	Account Nbr
Parcel Id		Name	Total Av	Land Av	Total Av	Total Av	Pct Cls	C	S	C	
9.051-8-47		Spinner, Thomas J.	48,000	6,200	48,000	48,000	0 210		1		1-277- 8
9.051-8-48		Hatch, Brian	63,000	7,400	63,000	63,000	0 210		1		1-380- 7
9.051-8-49		Hurd, John (LU) R.	65,000	6,500	65,000	65,000	0 210		1		1-537- 4
9.051-8-50		Halavin, Christopher J.	70,000	7,000	70,000	70,000	0 210		1		1- 10- 8
9.051-8-51		French, Scott S.	56,000	7,000	56,000	56,000	0 210		1		1-556- 4
9.051-8-52		Miller, Allen W.	62,000	7,000	62,000	62,000	0 210		1		1-367- 9
9.051-9-1		O'Brien, Brittany A.	46,000	6,500	46,000	46,000	0 210		1		1-196- 7
9.051-9-2		Stowell, Jesse R.	64,000	6,500	64,000	64,000	0 210		1		1-415- 7
9.051-9-3		Kirkey, Robert	72,000	6,600	72,000	72,000	0 210		1		1-210- 3
9.051-9-4		Gray, Barbara A.	48,000	6,000	48,000	48,000	0 210		1		1-558- 6
9.051-9-5		Pichette, Tracy L.	62,000	6,000	62,000	62,000	0 210		1		1-560- 3
9.051-9-6		Hatch, John	81,000	7,800	81,000	81,000	0 280		1		1- 31- 1
9.051-9-7		Farnsworth, Virginia B.	48,000	6,000	48,000	48,000	0 210		1		1- 62- 2
9.051-9-8		LaBarge, Amber	39,000	6,000	39,000	39,000	0 210		1		1-252- 2
9.051-9-9		Caron, Raymond G. III.	58,000	5,600	58,000	58,000	0 220		1		1-381- 6
9.051-9-10		Corey, Toban Lee	70,000	5,600	70,000	70,000	0 210		1		1-327- 8
9.051-9-11		Boychuk, Michael J.	59,000	6,000	59,000	59,000	0 210		1		1-460- 1
9.051-9-12		Boyer, Henry F (LU)	54,000	6,800	54,000	54,000	0 210		1		1- 55- 7
9.051-9-13		Briggs, Crispian G.	50,000	6,000	50,000	50,000	0 210		1		1-309- 2
9.051-9-14.1		Post, Thomas W.	55,000	6,300	55,000	55,000	0 210		1		1-476- 1.1
9.051-9-14.2		Rufa, Brandy L.	58,000	6,600	58,000	58,000	0 210		1		1-476-1.2
9.051-9-15		Trombley, Linda	35,000	6,000	35,000	35,000	0 210		1		1-163- 8
9.051-9-16		Dillabough, Marcia I.	18,000	6,000	18,000	18,000	0 210		1		1-476- 2
9.051-9-17		Grant, David A.	43,000	6,000	43,000	43,000	0 210		1		1-138- 1
9.051-9-18		Grant, David A.	33,000	6,000	33,000	33,000	0 210		1		1-269- 9
9.051-9-19		Bodah, Susie	39,000	6,000	39,000	39,000	0 210		1		1-520- 7
9.051-9-20		Stevens, Lee	30,000	6,000	30,000	30,000	0 210		1		1- 30- 6
9.051-9-21		Barrett, Donald	28,000	6,000	28,000	28,000	0 210		1		1-402- 6
9.051-9-22		Krywanczyk, Stephen	66,000	7,800	66,000	66,000	0 210		1		1-586- 1
9.051-9-23		Fiacco, Augustus M.	52,000	5,800	52,000	52,000	0 210		1		1-250- 6
9.051-9-24		Barney, Paul	34,000	5,800	34,000	34,000	0 210		1		1-416- 3
9.051-9-25		Fetterly, Jason	32,300	5,800	32,300	32,300	0 210		1		1-532- 8
9.051-9-26		Bell, Michael R.	40,000	6,000	40,000	40,000	0 210		1		1-506- 3
9.051-9-27		LaShomb, Sarah M.	39,000	6,000	39,000	39,000	0 210		1		1-303- 8
9.051-9-28		Kilmer, Barbara	30,000	6,000	30,000	30,000	0 210		1		1-473- 4
9.051-9-29		Bradish, Kelly P.	39,000	6,000	39,000	39,000	0 210		1		1- 95- 7
9.051-9-30		Wheeler, Elaine S.	31,000	6,000	31,000	31,000	0 210		1		1-115- 4

<b>Page Totals</b>		<b>Parcels</b>	37	1,817,300	232,600	1,817,300					
--------------------	--	----------------	----	-----------	---------	-----------	--	--	--	--	--



School District	405801	Massena 1	2014	-----	2015	-----	Res Prp	O	R	T	Account Nbr	
Parcel Id		Name	Total Av	Land Av	Total Av	Total Av	Pct Cls	C	S	S	C	
9.051-9-31		Roberts, Roxanne	50,000	6,000	50,000	50,000	0 210		1			1-184- 5
9.051-9-32		Tucker, Dale L.	25,000	4,900	25,000	25,000	0 210		1			1-398- 1
9.051-9-33		Alguire, Timothy D.	32,000	6,000	32,000	32,000	0 210		1			1-291- 1
9.051-9-34.1		Brault, David M.	84,000	6,200	84,000	84,000	0 210		1			1-451- 7
9.051-9-35.1		LaPorte, Patricia Seger	51,000	6,200	51,000	51,000	0 210		1			1-207- 7
9.051-9-36		Trombino, Terri L.	60,000	6,000	60,000	60,000	0 210		1			1-542- 1
9.051-9-37		Mossow, Donald	49,000	6,000	49,000	49,000	0 210		1			1-449- 6
9.051-9-38		Lashomb, Jeffrey W.	28,000	6,000	28,000	28,000	0 210		1			1-322- 2
9.051-9-39		Curtis, George	62,000	6,000	62,000	62,000	0 210		1			1-464- 5
9.051-9-40		McGown, Kathleen A.	57,000	6,000	57,000	57,000	0 210		1			1-338- 5
9.051-9-41		Carbone, Samuel D. Jr.	35,000	6,000	35,000	35,000	0 210		1			1-160- 5
9.051-9-42		Miller, Thomas C.	40,000	6,200	40,000	40,000	0 210		1			1-430- 7
9.051-9-43		Miller, Robert	37,000	6,000	37,000	37,000	0 210		1			1-368- 4
9.051-9-44		Boisvert, Lawrence	49,000	6,000	49,000	49,000	0 210		1			1-337- 2
9.051-9-45		Thompson, Lila	50,000	6,000	50,000	50,000	0 210		1			1-554- 5
9.051-9-46		Lapage, Elaine	62,000	6,000	62,000	62,000	0 210		1			1-312- 7
9.051-9-47		LaVack, Brian S.	54,000	7,000	54,000	54,000	0 230		1			1-179- 8
9.051-9-48		Cedars Realestate Inc	67,000	7,000	67,000	67,000	0 210		1			1-340- 1
9.051-10-4		Nadeau, Reginald	52,000	6,100	52,000	52,000	0 210		1			1-384- 7
9.051-10-5		G & J Campeau Enterprise, LLC	58,000	6,100	58,000	58,000	0 220		1			1-245- 7
9.051-10-6		Logan, Gary (Estate) C.	2,800	2,800	2,800	2,800	0 311		1			1-356- 7
9.051-10-7		Logan, Gary (estate) C.	36,000	6,100	36,000	36,000	0 210		1			1-356- 8
9.051-10-8		Brown, William D.	57,000	6,100	57,000	57,000	0 220		1			1- 23- 7
9.051-10-9		Brown, William	46,000	6,100	46,000	46,000	0 210		1			1-212- 7
9.051-10-10		Mcdonald, Mark	73,000	6,700	73,000	73,000	0 210		1			1-167- 9
9.051-10-11		Santagata, Wayne W.	63,000	6,500	63,000	63,000	0 210		1			1-123- 4
9.051-10-12		Santagata, Wayne W.	3,000	3,000	3,000	3,000	0 311		1			1-123- 5
9.051-10-13.1		LaPradd, Douglas	32,000	7,800	32,000	32,000	0 210		1			1-126- 2
9.051-10-15		Lapradd, Carmella	80,000	6,100	80,000	80,000	0 210		1			1-451- 8
9.051-10-16		Rakoce, Elmer F (LU)	48,000	6,100	48,000	48,000	0 210		1			1-436- 2
9.051-10-17		Mills, Ellen	58,000	6,100	58,000	58,000	0 210		1			1-463- 1
9.051-10-18		Spinner, Thomas	40,000	6,100	40,000	40,000	0 210		1			1- 9- 4
9.051-10-19		Rovito, Ashley M.	43,000	7,700	43,000	43,000	0 210		1			1- 77- 9
9.051-10-20.1		Page, James B (LU)	46,000	5,900	46,000	46,000	0 210		1			1-202- 6.1
9.051-10-20.2		Hurd, Elisabeth C.	43,000	4,700	43,000	43,000	0 483		1			1-202-6.2
9.051-10-21		Love, Wayne P.	65,000	5,900	65,000	65,000	0 210		1			1-316- 8
9.051-10-22		Cavanaugh, Carolyn M.	31,000	5,900	31,000	31,000	0 210		1			1-402- 3
<b>Page Totals</b>		<b>Parcels</b>	37	1,768,800	221,300	1,768,800						

School District	405801	Massena 1	2014	-----	2015	-----	Res Prp	O	R	T	Account Nbr
Parcel Id		Name	Total Av	Land Av	Total Av	Total Av	Pct Cls	C	S	S	C
9.051-10-23		Bush, Jerry J.	41,000	6,100	41,000	41,000	0 210		1		1- 18- 6
9.051-10-24		Legault, Cecile	43,000	6,100	43,000	43,000	0 210		1		1-319- 8
9.051-10-25		Leafe, Robert G.	43,000	6,100	43,000	43,000	0 210		1		1-316- 2
9.051-10-26		Baldwin, Shawn F.	26,000	6,100	26,000	26,000	0 210		1		1-188- 4
9.051-10-27		Summers, Michael J. Jr..	74,000	6,300	74,000	74,000	0 280		1		1- 31- 3
9.051-10-28		Venier, Mary M.	30,000	4,500	30,000	30,000	0 210		1		1- 31- 2
9.051-10-29		Lashomb, Wayne	69,000	6,500	69,000	69,000	0 210		1		1-306- 4
9.051-10-30		Bronchetti, James	57,000	6,500	57,000	57,000	0 210		1		1- 61- 1
9.051-10-31		Barney, Justin H.	63,000	6,100	63,000	63,000	0 220		1		1-327- 7
9.051-10-32		Day, Jeffrey R.	64,000	6,700	64,000	64,000	0 210		1		1-440- 3
9.051-10-33		Thomas, Dell R.	45,000	6,100	45,000	45,000	0 210		1		1-381- 2
9.051-10-34		Thompson, Alan W.	54,000	6,100	54,000	54,000	0 210		1		1-188- 5
9.051-10-35		Cline, James	50,000	6,100	50,000	50,000	0 210		1		1-329- 6
9.051-10-36		Campbell, Gerald	61,000	6,100	61,000	61,000	0 210		1		1- 79- 5
9.051-10-37		Eames, Kirk D.	45,000	6,100	45,000	45,000	0 210		1		1-396- 6
9.051-10-38		Perkins, Gerald	51,000	6,100	51,000	51,000	0 210		1		1- 84- 2
9.051-10-39.1		Mclean, Suzanne	55,600	8,300	55,600	55,600	0 210		1		1- 16- 9
9.051-11-8		Schneider, John D. Jr.	53,000	6,200	53,000	53,000	0 210		1		1-352- 5
9.051-11-9		Clark, Jo Ann	46,000	6,200	46,000	46,000	0 210		1		1-221- 5
9.051-11-10		Prairie, Sarah D.	58,000	6,200	58,000	58,000	0 210		1		1-396- 2
9.051-11-11		Barrett, Bruce	50,000	6,200	50,000	50,000	0 210		1		1-404- 5
9.051-11-12		Murray, Bethellen	49,000	7,900	49,000	49,000	0 210		1		1-252- 9
9.051-11-13		Schneider, Rudolph	45,000	6,200	45,000	45,000	0 210		1		1-511- 8
9.051-11-14		Provencher, David M.	55,000	6,200	55,000	55,000	0 210		1		1-485- 2
9.051-11-15		Ashley, Gerald J	47,000	6,200	47,000	47,000	0 210		1		1-270- 4
9.051-11-16		Mcgee, Robert J.	59,000	7,400	59,000	59,000	0 210		1		1-250- 8
9.051-11-17		Mitchell, Ricky	54,000	5,800	54,000	54,000	0 210		1		1-452- 6
9.051-11-18		Newcombe, Scott	37,000	6,200	37,000	37,000	0 210		1		1-171- 1
9.051-11-19		Woods, Ira J.	51,000	6,200	57,000	57,000	0 210		1		1-160- 1
9.051-11-20		Ward, Gerald J.	53,000	6,200	53,000	53,000	0 210		1		1-559- 8
9.051-11-21		Countryman, Thomas J.	47,000	6,200	47,000	47,000	0 210		1		1- 62- 8
9.051-11-22		Gormley, Douglas E.	39,000	6,200	39,000	39,000	0 210		1		1-415- 5
9.051-11-23		Caza, Michael	47,000	6,200	47,000	47,000	0 210		1		1-402- 4
9.051-11-24		Rombough, Linda L (LU)	42,000	6,200	42,000	42,000	0 210		1		1-455- 3
9.051-11-25		Brothers, Carrie A.	43,000	6,200	43,000	43,000	0 210		1		1-193- 7
9.051-11-26		Gormley, Douglas	44,000	6,200	44,000	44,000	0 210		1		1- 5- 7
9.051-11-27		Hamelin, Jonathan D.	57,000	6,200	57,000	57,000	0 210		1		1- 99- 6

<b>Page Totals</b>		<b>Parcels</b>	37	1,847,600	232,400	1,853,600					
--------------------	--	----------------	----	-----------	---------	-----------	--	--	--	--	--

School District	405801	Massena 1	2014	-----	2015	-----	Res Prp	O	R	T	Account Nbr	
Parcel Id		Name	Total Av	Land Av	Total Av	Total Av	Pct Cls	C	S	S	C	
9.051-11-28		Szarka, Andrew S.	40,000	6,200	40,000	40,000	0 210		1			1-330- 9
9.051-11-29		G & J Campeau Enterprise, LLC	43,000	6,200	43,000	43,000	0 210		1			1-499- 8
9.051-11-30		Bain, Keith (etal)	41,000	6,200	41,000	41,000	0 210		1			1- 17- 5
9.051-12-36		Peets, Bryan D.	48,000	6,200	48,000	48,000	0 210		1			1- 48- 8
9.051-12-37		Grant, Brian R.	60,000	6,200	60,000	60,000	0 210		1			1-149- 4
9.051-12-38		Barnes, Timothy J.	79,000	6,200	79,000	79,000	0 210		1			1-427- 9
9.051-12-39		Perrine, Scott	55,000	6,200	55,000	55,000	0 210		1			1-448- 8
9.051-12-40		Thompson, Donald	50,000	6,200	50,000	50,000	0 210		1			1-533- 2
9.051-12-41		Fenton, Raymond (LU)	58,000	6,200	58,000	58,000	0 210		1			1-175- 4
9.052-1-1		CSX Transportation Inc	21,000	21,000	21,000	21,000	0 842		7			6-601- 2
9.052-1-21		LaPradd, Douglas F.	19,000	15,000	19,000	19,000	0 484		1			1-161- 1
9.052-1-22		Eagles, George A.	36,000	5,400	36,000	36,000	0 210		1			1-525- 6
9.052-1-23		Eagles, Penny	48,000	5,400	48,000	48,000	0 210		1			1-500- 7
9.052-1-24		Sequin, David	35,000	5,400	35,000	35,000	0 210		1			1-392- 6
9.052-1-25		Paige(f.k.a. Delosh), Brandi	38,000	5,400	38,000	38,000	0 210		1			1-190- 8
9.052-1-26		Welsh, Richard	39,000	5,400	39,000	39,000	0 210		1			1-190- 7
9.052-1-27		Ray's Place, Inc.	77,000	12,900	77,000	77,000	0 425		1			1- 23- 8
9.052-1-28		Alwich Inc	147,000	15,300	147,000	147,000	0 421		1			1-552- 9
9.052-1-29		Chilton, Allen W.	90,000	17,900	90,000	90,000	0 484		1			1-575- 7
9.052-1-30		Dishaw, Jeffrey K.	58,000	17,700	58,000	58,000	0 422		1			1-395- 6
9.052-1-31		Leonard, Brian	72,000	11,600	72,000	72,000	0 425		1			1-350- 9
9.052-1-32		Massena Labor Temple Assoc.	87,000	10,000	87,000	87,000	0 484		1			1-358- 9
9.052-1-33		Massena Labor Temple Assoc.	10,000	10,000	10,000	10,000	0 438		1			1-359- 1
9.052-1-34		Lancto, Raymond G.	58,000	5,400	58,000	58,000	0 210		1			1-542- 8
9.052-1-35		Gormley, Douglas E.	57,000	5,400	57,000	57,000	0 210		1			1- 20- 5
9.052-1-36		Ober, Erich M.	64,000	5,400	64,000	64,000	0 220		1			1-452- 3
9.052-1-47		Village Of Massena	10,100	10,100	10,100	10,100	0 963		8			8-612- 4
9.052-1-48		Bogosian Realty Corp	66,000	9,800	66,000	66,000	0 481		1			1- 45- 4
9.052-1-49		Bogosian Realty Corp	375,000	25,400	375,000	375,000	0 481		1			1- 45- 9
9.052-1-50		Bogosian Realty Corp	67,000	5,400	67,000	67,000	0 210		1			1- 46- 1
9.052-1-51		Martell, Phyllis S.	51,000	5,400	51,000	51,000	0 210		1			1-354- 5
9.057-1-2.1		Villeneuve, Michael E.	21,900	21,900	21,900	21,900	0 311		1			1-138- 9
9.057-1-2.2		Ashley, Michael W.	115,000	27,000	115,000	115,000	0 210		1			
9.057-1-3		Villeneuve, Michael E.	85,000	24,500	85,000	85,000	0 210		1			1-144- 6
9.057-1-4		Hubert, Daniel L.	86,000	24,600	86,000	86,000	0 210		1			1-508- 9
9.057-1-5		Drumm, Robert H.	91,000	24,600	91,000	91,000	0 210		1			1-504- 6
9.057-1-6.1		Emerson, Donald	94,000	22,000	94,000	94,000	0 210		1			1-259- 8
<b>Page Totals</b>		<b>Parcels</b>	37	2,492,000	431,100	2,492,000						

School District	405801	Massena 1	2014	-----	2015	-----	Res Prp	O	R	T	Account Nbr	
Parcel Id		Name	Total Av	Land Av	Total Av	Total Av	Pct Cls	C	S	S	C	
9.057-1-7		Pelkey, Carol A.	114,000	21,800	114,000	114,000	0 210		1			1-541- 6
9.057-1-8		Smoke, Julie A.	148,000	25,600	148,000	148,000	0 210		1			1-535- 2
9.057-1-9		Pratt, Robert	114,000	21,700	114,000	114,000	0 210		1			1-535- 6
9.057-1-10		Adams, Francis	13,100	13,100	13,100	13,100	0 311		1			1-535- 5
9.057-1-11		Adams, Francis	13,200	13,200	13,200	13,200	0 311		1			1-535- 3
9.057-1-14.1		Adams, Francis	227,000	33,700	227,000	227,000	0 210		1			1-536- 2
9.057-1-16		Derouchie, Daniel	114,300	26,900	114,300	114,300	0 210		1			1-535- 8
9.057-1-17		Sharlow, Eric S.	80,000	24,600	80,000	80,000	0 210		1			1-485- 9
9.057-1-18		Garcia, Richard F.	80,000	23,300	80,000	80,000	0 210		1			1-491- 3
9.057-1-19		Northrop, David B.	92,000	23,000	92,000	92,000	0 210		1			1-405- 7
9.057-1-20		Lafave (LU), Joan A.	74,000	22,600	74,000	74,000	0 210		1			1-400- 4
9.057-1-21		Guilbert, Nancy L.	83,000	22,600	83,000	83,000	0 210		1			1- 56- 2
9.057-1-22		Kearney, James	88,000	22,300	88,000	88,000	0 210		1			1-535- 7
9.057-1-23.111		Adams, Francis	1,500	1,500	1,500	1,500	0 311		1			1-624- 1
9.057-1-23.112		Love, Adam J.	80,000	23,000	80,000	80,000	0 210		1			
9.057-2-6.11		Town Of Massena	9,470,600	95,000	9,470,600	9,470,600	0 641		8			8-610- 5
9.057-2-6.22		NGAG Properties, LLC	348,000	39,200	348,000	348,000	0 465		1			
9.057-2-6.211		Goswami, Rajiv	195,000	42,700	195,000	195,000	0 465		1			
9.057-2-6.212		Torbey Realty, LLC	300,000	22,700	300,000	300,000	0 465		1			
9.057-2-7.1		Town of Massena	13,100	13,100	13,100	13,100	0 311		8			1-534- 6
9.057-2-9.1		McCarthy, Joseph B.	129,000	26,200	129,000	129,000	0 210		1			1-534- 5
9.057-2-10		Brown, William L.	140,000	20,700	140,000	140,000	0 210		1			1-534- 4
9.057-2-11		Clary, Dustin J.	140,750	22,800	140,750	140,750	0 210		1			1-534- 3
9.057-2-12		Premo, Angela S.	121,000	22,800	121,000	121,000	0 210		1			1-534- 2
9.057-2-13		Abrantes, Russell	149,400	22,800	149,400	149,400	0 210		1			1-534- 1
9.057-2-14		Hayden, Michael Paul	87,000	22,800	87,000	87,000	0 210		1			1-533- 9
9.057-2-15		Vandusen, Robert J.	76,000	25,600	76,000	76,000	0 210		1			1-533- 8
9.057-2-16		Harte, Danielle M.	82,000	25,400	82,000	82,000	0 210		1			1-536- 9
9.057-2-17		Ames (LU), Charles F.	78,000	23,600	78,000	78,000	0 210		1			1- 7- 7
9.057-2-18		Warren, Wendell D (LU)	85,000	24,000	85,000	85,000	0 210		1			1-561- 9
9.057-2-19		LaRosa, Anthony J (LU)	88,000	24,000	88,000	88,000	0 210		1			1-300- 9
9.057-2-20		Stokes, Joshua K.	86,000	23,500	86,000	86,000	0 210		1			1- 30- 8
9.057-2-21		Bronchetti, Anthony (LU)	80,000	23,000	80,000	80,000	0 210		1			1-447- 7
9.057-2-22		Young, Jeffrey R.	98,000	23,800	90,000	90,000	0 210		1			1- 79- 9
9.057-2-23		Labarge, Jennifer (etal)	99,000	24,700	99,000	99,000	0 210		1			1-343- 9
9.057-2-24		LaRose, Leslie A.	109,000	22,800	109,000	109,000	0 210		1			1-534- 8
9.057-2-25		Runions, Renee A.	73,000	23,000	73,000	73,000	0 210		1			1-398- 2
<b>Page Totals</b>		<b>Parcels</b>	37	13,369,950	933,100	13,361,950						

School District	405801	Massena 1	2014	-----	2015	-----	Res Prp	O	R	T	Account Nbr
Parcel Id		Name	Total Av	Land Av	Total Av	Pct Cls	C	S	S	C	
9.057-2-26		Lazore, Christine	135,000	23,200	135,000	0 210				1	1- 86- 4
9.057-2-27		Perkins, William	73,000	23,000	73,000	0 210				1	1-412- 7
9.057-2-28		Henry, Daniel O.	111,000	24,900	111,000	0 210				1	1-344- 7
9.057-2-29		Sharlow, William	82,000	22,800	82,000	0 210				1	1-153- 4
9.057-2-30.1		Sucese, Rosemarie	98,000	23,400	98,000	0 210				1	1-252- 1
9.057-2-31		Hughes, Kimberly A.	87,000	28,900	87,000	0 210				1	1-160- 3
9.057-2-32.1		Harvey, John C.	111,700	17,900	111,700	0 210				1	1-535- 1
9.057-2-33.1		Harvey, John C.	8,300	8,300	8,300	0 311				1	1-534- 9
9.057-2-35		Myers, Stacie Lynn	112,000	28,800	112,000	0 210				1	1-314- 7
9.057-2-36		Holmes, John	90,000	24,700	90,000	0 210				1	1-493- 5
9.057-2-37		Bergeron, Linda S.	100,000	23,800	100,000	0 210				1	1-138- 8
9.057-2-38		Zappia, Samuel	105,000	22,600	105,000	0 210				1	1-138- 5
9.057-2-39		Goodspeed, Eric	102,000	22,300	95,000	0 210				1	1-138- 6
9.057-2-40		Sweeney, Donald	91,000	24,000	91,000	0 210				1	1-138- 7
9.057-2-41		Town of Massena	2,400	2,400	2,400	0 311				8	
9.057-3-1		Hebert, Edgar L.	98,000	25,600	98,000	0 210				1	1-362- 3
9.057-3-2		Rombough, Richard	89,000	24,800	89,000	0 210				1	1-570- 8
9.057-3-3		Pang, Kaiser	117,000	24,200	117,000	0 210				1	1- 66- 5
9.057-3-4		Nevill, Jill M.	76,000	24,000	76,000	0 210				1	1-204- 4
9.057-3-5		Hayden, Matthew	65,000	24,200	65,000	0 210				1	1-440- 4
9.057-3-6		Boyce, Pauline S.	83,000	23,900	83,000	0 210				1	1-515- 1
9.057-3-7		Reome, Ronald A. Jr..	96,000	25,100	96,000	0 210				1	1-205- 5
9.057-3-8.1		Kyriakopoulos-Westmacott, Efstathia G.	170,000	31,000	170,000	0 210				1	1-559- 1
9.057-3-9.1		Cappione, Samuel A (LU)	112,000	23,300	112,000	0 210				1	1- 66- 3
9.057-3-10		Vandermast, Howard T.	98,000	22,800	98,000	0 210				1	1-521- 3
9.057-3-11		Chiton, Shelly	102,000	22,800	102,000	0 210				1	1-375- 8
9.057-3-12		Devlin, Danny C.	109,000	24,800	109,000	0 210				1	1-301- 2
9.057-3-13.3		Walsh, Joann	355,000	97,000	355,000	0 210	W			1	1-588-8.3
9.057-3-14.21		McCabe, Michael P.	140,000	30,100	140,000	0 210				1	1-588-9.2
9.057-3-14.121		Bacon, Ronald	167,000	27,700	167,000	0 210				1	
9.057-3-15		Fregoe, Elwood W. (LU).	89,000	23,900	89,000	0 210				1	1-558- 7
9.057-3-16.4		Reome, Ronald Jr..	400	400	400	0 311				1	
9.057-3-16.11		Walsh, Helen (LU)	311,900	78,900	190,000	0 210				1	1-558- 9.1
9.057-3-16.21		Reome, Ronald Jr..	500	500	500	0 311				1	
9.057-3-16.22		Reome, Ronald Jr.	15,000	15,000	15,000	0 311				1	
9.057-3-16.23		Pang, Kaiser	5,000	5,000	5,000	0 310				1	
9.057-3-17		Campbell, Richard J.	237,000	68,900	237,000	0 210				1	1-558- 9.1
<b>Page Totals</b>		<b>Parcels</b>	37	3,844,200	964,900	3,715,300					

School District	405801	Massena 1	2014	-----	2015	-----	Res Prp	O	R	T	Account Nbr
Parcel Id		Name	Total Av	Land Av	Total Av	Pct Cls	C	S	S	C	
9.057-3-18.11		Venier, Shirley	198,400	35,000	198,400	0 210	W	1			
9.057-3-18.12		Town of Massena/MMH	895,000	125,000	895,000	0 642		8			
9.057-8-1		Mountain Land Associates,LLC	200,000	12,400	200,000	0 483		1			1-486- 7
9.057-8-2		Bond, Travis J.	64,000	10,800	64,000	0 210		1			1-153- 3
9.057-8-3		St. Lawrence Sleep Lab, Inc.	77,000	10,800	77,000	0 210		1			1-511- 7
9.057-8-4		Littlejohn, Brenda M (LU)	57,000	10,000	57,000	0 210		1			1-284- 4
9.057-8-5		Daye, Sami D. M.	89,000	11,700	89,000	0 483		1			1-129- 7
9.057-8-6		Lim, Byung S.	54,000	10,800	54,000	0 483		1			1-566- 6
9.057-8-7		Tessier, Gregory A.	72,000	12,400	72,000	0 210		1	R		1-346- 2
9.057-8-8		Garcia, Scott	68,000	10,900	68,000	0 210		1			1-218- 8
9.057-8-9		Lawrence, Ted A.	66,000	10,800	66,000	0 210		1			1-178- 6
9.057-8-10		Secretary of HUD	71,000	10,800	71,000	0 210		1			1- 67- 8
9.057-8-11		Siddon, Brenda S.	59,000	10,800	59,000	0 210		1			1- 17- 6
9.057-8-12		Harvey, Shirley	79,000	12,500	79,000	0 210		1			1-231- 8
9.057-8-13		Chapman, David	78,000	11,200	78,000	0 210		1			1- 93- 3
9.057-8-14		Meador, Newbury E. Jr.	78,000	11,400	78,000	0 220		1			1-215- 8
9.057-8-15		Ouimet, Suzanne L.	78,000	11,800	78,000	0 210		1			1-460- 2
9.057-8-16		O'Donnell, Michael W.	76,000	11,600	76,000	0 210		1			1-286- 6
9.057-8-17		Smoke, Taylor R.	110,000	12,300	110,000	0 210		1			1-213- 7
9.057-8-18		Cole, Margaret E (LU)	99,000	12,100	99,000	0 210		1			1- 56- 3
9.057-8-19		Clary, Scott	80,000	10,400	80,000	0 210		1			1-133- 7
9.057-8-20		Kirkey, Kenneth (LU)	63,000	10,400	63,000	0 210		1			1-277- 4
9.057-8-21		Small, Jeffrey	60,000	10,400	60,000	0 210		1			1-182- 7
9.057-8-22		Murphy, Sharleen	49,000	10,400	49,000	0 210		1			1- 69- 7
9.057-8-23		Bethel Assembly Of God	238,300	13,800	238,300	0 620		8			8-619- 2
9.057-8-24		Smith-Weller, Nancy	165,000	11,700	165,000	0 220		1			1-104- 3
9.057-9-4.1		Coggeshall, Lance	104,000	7,800	104,000	0 210		1			1-551- 2
9.057-9-6		Flynn, Patricia M (LU)	54,000	8,100	54,000	0 210		1			1-469- 9
9.057-9-8		Maginn, Jonathan P.	110,000	11,400	110,000	50 220		1			1-435- 3
9.057-9-9		Wells, Denville	63,000	8,300	63,000	0 210		1			
9.057-9-10		Maginn, Jonathan P.	48,000	8,300	48,000	0 311		1			1-130- 9
9.057-9-11		Shoen, Kevin	11,500	11,500	11,500	0 311		1			1-488- 9
9.057-9-12		Briggs, Gil W. (LC).	26,000	14,100	26,000	0 210	W	1			1-554- 2
9.057-9-13		Valade, Debra J.	67,000	22,800	67,000	0 210	W	1			1-472- 2
9.057-9-14		Adams, Glendon H.	46,000	5,800	46,000	0 210		1			1-119- 8
9.057-9-15		Casey, Anita	28,000	5,900	28,000	0 210		1			1-491- 8
9.057-9-16		Holmes, Chester	32,000	7,300	32,000	0 270		1			1-246- 6

School District	405801	Massena 1	2014	-----	2015	-----	Res Prp	O	R	T	Account Nbr
Parcel Id		Name	Total Av	Land Av	Total Av	Total Av	Pct Cls	C	S	S	C
9.058-1-1.3		Ouimet, Suzanne	2,000	2,000	2,000	2,000	0 311		1		
9.058-1-1.4		O'Donnell, Michael	3,000	3,000	3,000	3,000	0 311		1		
9.058-1-2.1		Haggett, Gina	15,000	15,000	15,000	15,000	0 311		1		1- 74- 1
9.058-1-2.23		Escoe, Raphael	23,100	20,000	20,000	20,000	0 311		1		
9.058-1-2.24		Sieradski, Barney	2,500	2,500	2,500	2,500	0 311		1		
9.058-1-3		Brietbeck, Kurt T.	49,000	11,400	49,000	49,000	0 220		1		1- 50- 3
9.058-1-4		Abdul-Khalek, Salman	48,000	12,900	48,000	48,000	0 210		1		1-517- 3
9.058-1-5		Gormley, Tammy L.	60,000	9,100	60,000	60,000	0 210		1		1-428- 8
9.058-1-6		King, Carl	44,000	8,300	44,000	44,000	0 210		1		1-274- 1
9.058-1-7		Harrigan, Lisa	37,000	13,000	37,000	37,000	0 210		1		1-277- 3
9.058-1-8		Manning, James P.	49,000	16,100	49,000	49,000	0 210		1		1-349- 1
9.058-1-9		Massena Memorial Hospital	56,000	15,200	56,000	56,000	0 484		8		8-623- 6
9.058-1-10		Marine Corps League	45,000	12,000	45,000	45,000	0 534		8		1-358- 6
9.058-1-11		Marine Corp League Det	9,000	9,000	9,000	9,000	0 438		8		1-358- 7
9.058-1-12		Rushlow, Jason A.	66,000	11,100	66,000	66,000	0 210		1		1-206- 9
9.058-1-13		Hoffman, Bethany M.	75,000	9,400	75,000	75,000	0 210		1		1- 69- 6
9.058-1-14		Sieradski, Barney	83,000	10,400	83,000	83,000	0 210		1		1-477- 2
9.058-1-15.1		G & J Campeau Enterprise, LLC	78,000	10,400	78,000	78,000	0 220		1		1-205- 9
9.058-1-16.1		Thomson, Bernard W (LU)	73,000	15,300	73,000	73,000	0 210		1		1-561- 4
9.058-2-15		Rodriguez, Orlando	112,000	6,800	112,000	112,000	0 210		1		1-179- 5
9.058-2-16		Tessier, Suzanne Y.	53,000	6,300	53,000	53,000	0 210		1		1-517- 6
9.058-2-17		Lytte, Robert (LC)	35,000	5,600	35,000	35,000	0 210		1		1-426- 3
9.058-2-18.1		Rodriguez, Orlando	3,800	1,400	3,800	3,800	0 312		1		1-596- 9
9.058-2-18.2		Lytte, Robert (LC) F.	2,000	2,000	2,000	2,000	0 311		1		
9.058-2-19		O'Brien, Thomas	44,000	7,500	44,000	44,000	0 210		1		1-544- 2
9.058-2-20		Roach, Alexandria L.	65,400	7,500	65,400	65,400	0 210		1		1-178- 1
9.058-2-21		Thomas, Carrie L.	44,000	7,600	44,000	44,000	0 210		1		1-210- 7
9.058-2-22		Robinson, Joyce	55,000	7,500	55,000	55,000	0 210		1		1-453- 1
9.058-2-23		Fenton, Randy J.	55,000	7,500	55,000	55,000	0 210		1		1-175- 3
9.058-2-24		Rutledge, Michelle L.	69,000	5,100	69,000	69,000	0 210		1		1-367- 7
9.058-2-25.1		Elmer, Ruth	70,000	5,900	70,000	70,000	0 210		1		1- 83- 3
9.058-2-26.1		Gollinger, Michael F.	53,000	6,100	53,000	53,000	0 210		1		1-324- 9
9.058-2-27		Smith-Weller, Nancy	52,000	7,200	52,000	52,000	0 220		1		1-324- 8
9.058-2-28		Smith-Weller, Nancy	38,000	7,200	38,000	38,000	0 484		1		1-324- 7
9.058-2-29		Savage, Thomas D.	49,000	7,200	49,000	49,000	0 210		1		1-145- 8
9.058-2-30		Strader, Michael A.	70,000	7,200	70,000	70,000	0 210		1		1-445- 6
9.058-2-31		Lemay, Beverly	1,000	1,000	1,000	1,000	0 311		1		1- 38- 9

Page Totals Parcels 37 1,688,800 312,700 1,685,700

School District	405801	Massena 1	2014	-----	2015	-----	Res Prp	O	R	T	Account Nbr
Parcel Id		Name	Total Av	Land Av	Total Av	Total Av	Pct Cls	C	S	S	C
* 9.058-2-32		Lemay, Beverly M.	48,000	7,200	48,000	48,000	0 210		1		1- 38- 6
9.058-2-32.1		Lemay, Beverly M.		7,200	48,000	48,000	0 210		1		1- 38- 6
* 9.058-2-33		Lemay, Beverly M.	500	200	500	500	0 312		1		1- 38- 8
9.058-2-34		Gormley, Douglas E.	71,000	7,200	71,000	71,000	0 482		1		1- 64- 1
9.058-2-35		Gormley, Douglas	41,000	7,300	41,000	41,000	0 220		1		1-543- 3
9.058-2-36		St. Lawrence County	46,000	8,700	46,000	46,000	0 210		1		1-313- 2
9.058-2-37		Kader, Jennifer B.	80,000	7,900	80,000	80,000	0 210		1		1-329- 7
9.058-2-38		Wilson, Adam D.	60,000	7,300	60,000	60,000	0 210		1		1-561- 6
9.058-2-39		McDonald, Jamie L.	48,000	7,600	48,000	48,000	0 210		1		1-467- 4
9.058-2-40		Andress, Leon E.	28,000	6,800	28,000	28,000	0 210		1		1- 9- 1
9.058-2-41		Colby, David A.	47,000	7,200	47,000	47,000	0 210		1		1-106- 6
9.058-2-42		Schultheis, Joseph	33,000	7,000	33,000	33,000	0 210		1		1-251- 7
9.058-2-43		Hicks, Justin D.	44,000	7,300	44,000	44,000	0 210		1		1-320- 2
9.058-2-44		Beshaw, Charles P.	48,000	7,200	48,000	48,000	0 210		1		1-501- 6
9.058-2-45		Ditullio, Eugene Jr..	42,500	6,800	42,500	42,500	0 210		1		1-148- 5
9.058-2-46		Labarge, David (LC) E. Jr.	44,000	7,000	44,000	44,000	0 210		1		1-165- 9
9.058-2-47		Petel, Ran	68,700	6,500	68,700	68,700	0 220		1		1-266- 1
9.058-2-48		Nanticoke, Kattie B.	55,000	7,100	55,000	55,000	0 210		1		1-193- 6
9.058-2-49		Shope, Justin L.	70,000	7,900	70,000	70,000	0 210		1		1-238- 5
9.058-2-50		Brin, Michael F.	62,000	7,700	62,000	62,000	0 210		1		1-251- 5
9.058-2-51		Layton, Edward R.	63,000	7,700	63,000	63,000	0 210		1		1- 77- 5
9.058-2-52		Fregoe, Gregory	72,000	9,100	72,000	72,000	0 210		1		1-379- 3
9.058-2-53		Singleton, Walter	62,000	9,300	62,000	62,000	0 210		1		1- 43- 5
9.058-2-55		Fregoe, Gregory C.	8,800	8,800	8,800	8,800	0 311		1		1-495- 3
9.058-2-56		Bushnell, Emile Trust B.	8,100	8,100	8,100	8,100	0 311		1		1-78-8
9.058-2-57		Bushnell, Emilie Trust B.	6,700	6,700	6,700	6,700	0 311		1		1- 74- 2
9.058-2-59.1		Whitton, Dewey	70,000	9,100	70,000	70,000	0 210		1		1-571- 1
9.058-2-61		Lemay, Beverly	78,000	10,800	78,000	78,000	0 280		1		1- 39- 1
9.058-2-62.11		Monica, J. Carol	88,150	22,350	88,150	88,150	0 210		1		
9.058-2-64		Fenton, Randy J.	1,000	1,000	1,000	1,000	0 311		1		1-627-7
9.058-3-2		Dishaw etal, Darlina M.	30,000	6,200	30,000	30,000	0 210		1		1-306- 8
9.058-3-3		Vierno, Michael	38,000	6,300	38,000	38,000	0 270		1		1-554- 4
9.058-3-4		Vierno, Michael	29,000	6,400	29,000	29,000	0 210		1		1-187- 6
9.058-3-5.1		Macdonald, Karla etal	54,000	8,300	54,000	54,000	0 210		1		1-186- 5
9.058-3-7		McDonald, Timothy I.	52,000	5,500	52,000	52,000	0 210		1		1-337- 1
9.058-3-8		Fenton, Philip	49,000	5,500	49,000	49,000	0 210		1		1-403- 6
9.058-3-14		Slack, Paula A.	32,000	6,100	32,000	32,000	0 210		1		1-237- 9
<b>Page Totals</b>		<b>Parcels</b>	35	1,629,950	268,950	1,677,950					



School District	405801	Massena 1	2014	-----	2015	-----	Res Prp	O	R	T	Account Nbr	
Parcel Id		Name	Total Av	Land Av	Total Av	Total Av	Pct Cls	C	S	S	C	
9.058-3-15		Quenneville , Marcel A (LU)	59,000	5,200	59,000	59,000	0 210		1			1-434- 4
9.058-3-16.1		Dupree, Gloria	54,200	5,400	54,200	54,200	0 210		1			1-157- 5
9.058-3-17.1		Quenneville, Marcel A (LU)	2,300	2,300	2,300	2,300	0 311		1			1-434- 3
9.058-3-18		Gratton, Beverly	53,000	6,700	53,000	53,000	0 210		1			1-209- 1
9.058-3-19		Chaaban, Salah	58,000	6,900	58,000	58,000	0 210		1			1-178- 7
9.058-3-20		Kenwall Realty, Inc.	6,200	6,200	6,200	6,200	0 311		1			1-247- 5
9.058-3-21		Canfield (LU), Sandra M.	55,000	6,900	55,000	55,000	0 210		1			1-274- 2
9.058-3-22		Peterson, Erica J.	58,000	6,900	58,000	58,000	0 210		1			1-429- 8
9.058-3-23		Colby, David A.	57,000	6,900	57,000	57,000	0 210		1			1-373- 4
9.058-3-24		Lacombe, Ruth M.	52,000	6,900	52,000	52,000	0 210		1			1- 24- 1
9.058-3-25		Lacombe, Ruth M.	2,700	2,700	2,700	2,700	0 311		1			1- 24- 2
9.058-3-26		Johnson, Gerald F.	45,000	21,900	45,000	45,000	0 220		1			1-385- 7
9.058-3-27		Silver Rose Realty, Inc.	122,000	14,500	122,000	122,000	0 482		1			1-465- 1
9.058-3-28		Johnson, Gerald F.	36,000	7,800	36,000	36,000	0 230		1			1- 28- 4
9.058-3-29		O'Neill, Travis D.	71,000	6,700	71,000	71,000	0 210		1			1-219- 4
9.058-3-30		Webber, Bruce R.	50,000	7,000	50,000	50,000	0 220		1			1-437- 8
9.058-3-31		Post, Timothy	39,000	5,500	39,000	39,000	0 210		1			1-582- 1
9.058-3-32		McDonald, Phillip	56,000	5,500	56,000	56,000	0 210		1			1-330- 5
9.058-3-33.1		Beaulieu, Debra J.	33,800	7,400	33,800	33,800	0 210		1			1-509- 5
9.058-3-34		Fetterly, Jason	33,000	5,100	33,000	33,000	0 210		1			1-333- 1
9.058-3-35		Gagne, Evette L.	65,000	6,800	65,000	65,000	0 210		1			1-260- 1
9.058-3-36		Seguin, David P.	55,000	5,100	55,000	55,000	0 220		1			1-581- 9
9.058-3-37		Bolt, Christopher	49,000	5,500	49,000	49,000	0 210		1			1-347- 5
9.058-3-38		Premo, Tobey	45,000	5,500	45,000	45,000	0 210		1			1-437- 7
9.058-3-39		Fregoe, Louise A.	33,600	5,500	33,600	33,600	0 210		1			1-212- 6
9.058-3-40		Tyo, Donald R.	47,000	6,300	47,000	47,000	0 220		1			1-200- 1
9.058-3-41		Fetterly, Jason P.	49,000	5,900	49,000	49,000	0 210		1			1-394- 1
9.058-3-42		Mcperson, Nina J.	49,000	7,500	49,000	49,000	0 210		1			1-581- 5
9.058-3-43		Terrance, Gerald/maureen	46,000	9,000	46,000	46,000	0 210		1			1- 83- 4
9.058-3-44		Premo, Tobey	7,500	7,500	7,500	7,500	0 311		1	R		1-190- 9
9.058-3-45		Clark, Lawrence E.	35,000	7,300	35,000	35,000	0 210		1			1-318- 3
9.058-3-46		Brothers, Gary Lee	64,000	6,600	64,000	64,000	0 210		1			1-313- 3
9.058-3-47		Deshane, Bridgette M.	51,000	4,600	51,000	51,000	0 210		1			1-216- 7
9.058-3-48		MacLaren Family Living Trust	44,000	3,100	44,000	44,000	0 210		1			1- 9- 6
9.058-3-49		Wing, Hugh	47,000	5,600	47,000	47,000	0 210		1			1-409- 5
9.058-3-50		Streeter, Ronald M.	98,000	8,800	98,000	98,000	0 210		1			1-525- 4
9.058-3-51		Bunnell, Jennifer A.	31,000	7,900	31,000	31,000	0 210		1			1- 9- 7
<b>Page Totals</b>		<b>Parcels</b>	37	1,759,300	252,900	1,759,300						

School District	405801	Massena 1	2014	-----	2015	-----	Res Prp	O	R	T	Account Nbr	
Parcel Id		Name	Total Av	Land Av	Total Av	Total Av	Pct Cls	C	S	S	C	
9.058-3-52		Bronchetti, Daniel	70,000	8,400	70,000	70,000	0 210		1			1- 60- 7
9.058-3-53		Ashley, Amanda A.	80,000	8,600	80,000	80,000	0 210		1			1-300- 7
9.058-3-54		Beaulieu, Debra	49,000	5,700	49,000	49,000	0 210		1			1-32-2
9.058-3-55.1		Vierno, Joseph M.	51,200	6,300	51,200	51,200	0 210		1			1-554- 3
9.058-3-56		Mcmillan, Robert	71,000	9,300	71,000	71,000	0 270		1			1-467- 5
9.058-4-1		Sacred Heart Church	48,400	48,400	48,400	48,400	0 695		8			8-622- 6
9.058-4-2		Cemetery Exempt	26,700	26,100	26,700	26,700	0 695		8			8-622- 4
9.058-4-3		Layo, Lloyd J. Jr.	92,000	7,700	92,000	92,000	0 433		1			1-463- 2
9.058-4-4		Cemetery Exempt Of	170,400	50,300	170,400	170,400	0 695		8			8-622- 7
9.058-4-5		Spinner, Thomas J.	47,000	7,100	47,000	47,000	0 411		1			1- 13- 6
9.058-4-6		Fournier, Sheila	65,000	6,700	65,000	65,000	0 210		1			1-404- 7
9.058-4-7		Harrington, Ricky	71,000	8,500	71,000	71,000	0 210		1			1-259- 6
9.058-4-8		Cedars Realestate Inc	51,000	6,400	51,000	51,000	0 220		1			1-435- 1
9.058-4-9		Gauthier, Lyette M.	46,000	7,500	46,000	46,000	0 210		1			1-425- 1
9.058-4-10		Debien, Corey E.	47,000	5,200	47,000	47,000	0 210		1			1- 6- 1
9.058-4-11		Ferro, Dominick Jr.	48,500	5,500	48,500	48,500	0 210		1			1-252- 5
9.058-4-12		Page, Leland	48,700	4,500	48,700	48,700	0 210		1			1-398- 8
9.058-4-13		Burley, Kimberly E.	48,000	4,900	48,000	48,000	0 220		1			1-406- 1
9.058-4-14		Joslin, Susan (LC)	60,000	7,200	60,000	60,000	0 210		1			1-378- 5
9.058-4-15		Merithew, Richard L.	39,000	6,900	39,000	39,000	0 220		1			1-105- 7
9.058-4-16		Post, Timothy P.	72,000	13,100	72,000	72,000	0 411		1			1-244- 3
9.058-4-17		Allen, Albert J. III.	39,000	6,700	39,000	39,000	0 210		1			1- 29- 9
9.058-4-18		Basmajian, Thomas	48,000	6,700	48,000	48,000	0 210		1			1-419- 7
9.058-4-19.1		D.S.E. Holdings, Inc	2,500	2,500	2,500	2,500	0 311		1			1-518- 4
9.058-4-19.2		Wilson, Lloyd	46,000	7,200	46,000	46,000	0 220		1			
9.058-4-20		Wilson, Lloyd	69,000	8,600	69,000	69,000	0 220		1			1-153- 1
9.058-4-21		Evans, Rose D.	53,600	8,700	53,600	53,600	0 210		1			1-579- 3
9.058-4-23		Barcomb, Joseph A.	68,000	8,600	68,000	68,000	0 210		1			1-518- 5
9.058-4-24		Bennett, Frederick	64,000	8,600	64,000	64,000	0 210		1			1-478- 2
9.058-4-25		Dobbins, Henry R. Jr.	70,000	8,600	70,000	70,000	0 210		1			1-208- 2
9.058-4-26		LeValley, Valerie J.	62,000	8,600	62,000	62,000	0 210		1			1- 64- 6
9.058-4-27		Fowler, Marty	48,000	7,500	48,000	48,000	0 210		1			1-509- 8
9.058-4-28		Stacey, Michael L.	57,000	7,500	57,000	57,000	0 210		1			1-509- 9
9.058-4-29		Gmyr, Richard J.	58,000	7,500	58,000	58,000	0 210		1			1-488- 1
9.058-4-30		Oakes, Carl J.	41,000	8,600	41,000	41,000	0 210		1			1-491- 6
9.058-4-31		Cook, Gary (LU) L.	64,000	8,700	64,000	64,000	0 210		1			1-111- 5
9.058-4-32		Cook, Gary (LU)	13,900	13,900	13,900	13,900	0 314	W	1			1-111- 4

<b>Page Totals</b>		<b>Parcels</b>	37	2,105,900	382,800	2,105,900					
--------------------	--	----------------	----	-----------	---------	-----------	--	--	--	--	--

School District	405801	Massena 1	2014	-----	2015	-----	Res Prp	O	R	T	Account Nbr	
Parcel Id		Name	Total Av	Land Av	Total Av	Total Av	Pct Cls	C	S	S	C	
9.058-4-33		Warren, Lawrence	78,000	9,500	78,000	78,000	0 210		1			1-519- 7
9.058-4-34		Warren, Lawrence E.	7,400	7,400	7,400	7,400	0 311		1			1-561- 7
9.058-4-35		Shattuck, Maurice	35,000	5,400	35,000	35,000	0 210		1			1-312- 2
9.058-4-37.1		Krywanczyk, Ted	123,900	35,200	123,900	123,900	0 449		1			1-281- 8
9.058-4-38		Garlach, Garth	87,000	7,600	87,000	87,000	0 220		1			1-196- 2
9.058-4-39		Rupert, Elizabeth M.	54,600	8,500	54,600	54,600	0 210		1			1-335- 1
9.058-4-40		Webster, Christopher	62,000	6,400	62,000	62,000	0 210		1			1-163- 1
9.058-4-41		Rocheftort, John L.	46,000	6,300	46,000	46,000	0 210		1			1-453- 6
9.058-4-42		Wilson, Lloyd	38,000	7,600	38,000	38,000	0 210		1			1-376- 9
9.058-4-43		Wilson, Lloyd	25,000	7,500	25,000	25,000	0 210		1			1-395- 3
9.058-4-44		Conger, Fred	53,000	7,700	53,000	53,000	0 210		1			1- 34- 4
9.058-4-45		Conger, Fred	43,000	6,100	43,000	43,000	0 210		1			1- 46- 4
9.058-4-46		Durham, Mark	40,000	6,100	40,000	40,000	0 210		1			1-177- 9
9.058-5-1		Hawes, Michael	78,000	11,700	78,000	78,000	0 210		1			1- 18- 5
9.058-5-2		Venier, David G.	48,000	8,000	70,000	70,000	0 210		1			1-521- 2
9.058-5-3.1		Sweeney, Mildred (LU)	79,000	8,700	79,000	79,000	0 210		1			1-521- 1.1
9.058-5-4.1		Jenson, Natalie	105,000	8,300	105,000	105,000	0 210		1			1-520- 9.1
9.058-5-6		Riley, Bruce I.	66,000	10,100	66,000	66,000	0 210		1			1-447- 9
9.058-5-7		Germano, Joyce L.	30,000	8,400	30,000	30,000	0 210		1			1-320- 3
9.058-5-8		Gardner, Steven	29,000	9,300	29,000	29,000	0 210		1			1- 16- 6
9.058-5-9.1		Premo, Jason E.	6,000	6,000	6,000	6,000	0 314	W	1			1- 18- 1
9.058-5-12		Shoen, Kevin J.	26,000	14,100	26,000	26,000	0 210	W	1			1-305- 9
9.058-5-13		Block, Dennis V. Jr..	5,900	5,900	5,900	5,900	0 311	W	1			1-332- 8
9.058-5-14		Clifford, Susan O.	26,000	7,900	26,000	26,000	0 210	W	1			1- 93- 2
9.058-5-30		Shoen, Kevin	34,000	8,300	34,000	34,000	0 210		1			1-488- 8
9.058-5-31		Williams, Tory	43,000	6,400	43,000	43,000	0 210		1			1- 18- 3
* 9.058-5-32		Small, Robert	48,000	6,300	48,000	48,000	0 210		1			1-531- 4
9.058-5-32.1		Small, Robert		13,400	55,100	55,100	0 210		1			1-531- 4
* 9.058-5-33		Small, Robert	2,900	2,900	2,900	2,900	0 311		1			1- 17- 8
* 9.058-5-34		Small, Robert	4,200	4,200	4,200	4,200	0 311		1			1- 17- 9
9.058-5-35		Neal, Beverly	77,000	8,300	77,000	77,000	0 210		1			1- 92- 9
9.058-5-36		Ladison, Jackie L.	68,000	8,300	68,000	68,000	0 210		1			1-237- 6
9.058-5-37		Wallenhorst, Werner	75,000	8,300	75,000	75,000	0 210		1			1- 86- 9
9.058-5-38		Nicol, Crystal K E	30,000	5,600	30,000	30,000	0 210		1			1-307- 6
9.058-5-40		Bethel Assembly of God	7,300	6,200	7,300	7,300	0 438		8			1-483- 5
9.058-6-1.1		Kenwall Realty Inc	22,000	22,000	22,000	22,000	0 311		1			1-247- 7
9.058-6-1.3		Silver Rose Realty, Inc.	500	500	500	500	0 311		1			1-247- 7
<b>Page Totals</b>		<b>Parcels</b>	34	1,548,600	307,000	1,625,700						

School District	405801	Massena 1	2014	-----	2015	-----	Res Prp	O	R	T	Account Nbr	
Parcel Id		Name	Total Av	Land Av	Total Av	Total Av	Pct Cls	C	S	S	C	
9.058-6-2		Parker, Nancy L.	61,200	21,900	61,200	61,200	0 210		1			1- 14- 6
9.058-6-3		Coupal Investors, LLC	60,000	25,900	60,000	60,000	0 433		1			1-245- 4
9.058-6-4.1		Coupal Investors, LLC	243,000	30,600	243,000	243,000	0 433		1			1-509- 3
9.058-6-5		Kenwall Realty Inc	55,000	3,500	55,000	55,000	0 230		1			1-478- 6
9.058-6-6		Couture, Alan J.	55,000	6,800	55,000	55,000	0 230		1			1-323- 8
9.058-6-7		Huddleston, Jody R.	43,000	24,900	43,000	43,000	0 210		1			1- 43- 3
9.058-6-8.1		Grass River Development, LLC	240,000	19,500	240,000	240,000	0 486		1			1-247- 6
9.058-6-9		Deruchia, Alan J.	31,000	13,400	31,000	31,000	0 230		1			1- 43- 2
9.058-6-10		Hoot Owl Express	80,000	12,400	80,000	80,000	0 411		1			1-461- 1
9.058-6-11		Village of Massena	7,400	7,400	7,400	7,400	0 311		8	R		1-461- 2
9.058-6-12		Young, Jeffrey	40,000	7,500	40,000	40,000	0 210		1			1-571- 7
9.058-6-13		Coupal Investors, LLC	6,700	6,700	6,700	6,700	0 311		1			1-468- 2
9.058-6-14		Wagstaff, Patrick	60,000	7,500	60,000	60,000	0 220		1			1- 30- 1
9.058-6-15		Scott, Shawn R.	37,000	8,400	37,000	37,000	0 210		1			1-319- 7
9.058-6-16		Hoekstra, Eric J.	38,000	4,000	38,000	38,000	0 230		1			1-202- 7
9.058-6-17		Venier, Albert	69,000	13,100	69,000	69,000	0 483		1			1- 96- 7
9.058-6-18		Long, John	34,000	7,200	34,000	34,000	0 210		1			1-353- 3
9.058-6-19		Ziegler, Charleen & Etal	83,000	7,500	83,000	83,000	0 280		1			1-103-9
9.058-6-20		Friess, Martin C.	49,000	7,400	49,000	49,000	0 210		1			1-188- 3
9.058-6-21		Ashley, Bernard	68,000	7,400	68,000	68,000	0 210		1			1-312- 8
9.058-6-22		Donaldson Funeral Home, Inc.	7,500	7,500	7,500	7,500	0 311		1			1-112- 9
9.058-6-23		McGregor, Gary J.	35,000	8,200	35,000	35,000	0 210		1			1-366- 1
9.058-6-24		Masuk, Wayne R.	53,000	7,100	53,000	53,000	0 210		1			1-425- 3
9.058-6-25		Locascio, William	3,000	3,000	3,000	3,000	0 311		1			
9.058-6-26		Donnelly, James J.	55,000	6,700	55,000	55,000	0 210		1			1-406- 2
9.058-6-27		Meyer, Stephen J. II.	3,000	3,000	3,000	3,000	0 311		1			1-404- 4
9.058-6-28		Meyer, Stephen J. II.	51,000	6,600	51,000	51,000	0 230		1			1-404- 3
9.058-6-29		Meyer, Stephen II.	9,300	8,300	9,300	9,300	0 312		1			1- 57- 6
9.058-6-30		Courtney, Shirley F. (LU).	50,000	7,100	50,000	50,000	0 210		1			1-420- 7
9.058-6-31		Tyo, John	54,000	7,100	54,000	54,000	0 220		1			1- 21- 1
9.058-7-1		Laborers Local #322	58,000	27,000	58,000	58,000	0 484		1			1-244- 2
9.058-7-2		Laborer's Local #1822	25,400	25,400	25,400	25,400	0 330		1			1-444- 2
9.058-7-3		Wolpin, Robin M.	18,000	10,000	10,000	10,000	0 331		1	R		1-444- 4
9.058-7-4		Spinner, Thomas J.	16,000	16,000	16,000	16,000	0 330		1	R		1-444- 5
9.058-7-5		Hoot Owl Express Ent., Inc	596,450	64,600	596,450	596,450	0 464		1			1-309- 4
9.058-7-6		Hoot Owl Express Enterprises	446,000	43,400	446,000	446,000	0 411		1			1- 30- 2
9.058-7-7		Bridges Place Properties, Inc	505,000	30,200	505,000	505,000	0 416		1			1-244- 5

<b>Page Totals</b>	<b>Parcels</b>	37	3,345,950	524,200	3,337,950						
--------------------	----------------	----	-----------	---------	-----------	--	--	--	--	--	--

School District	405801	Massena 1	2014	-----	2015	-----	Res Prp	O	R	T	Account Nbr
Parcel Id		Name	Total Av	Land Av	Total Av	Total Av	Pct Cls	C	S	S	C
9.058-7-8		Phippen, Marlee	54,000	4,600	54,000	54,000	0 210		1		1-230- 8
9.058-7-9		Langtry, Raymond	34,000	6,800	34,000	34,000	0 210		1		1- 75- 8
9.059-2-11		Plourde, Delores Sprague	40,000	5,700	40,000	40,000	0 210		1		1-508- 3
9.059-2-12		Hirsch, Lisa E.	60,000	5,700	60,000	60,000	0 210		1		1-319- 2
9.059-2-13.1		Krywanczyk (LU), Alex S.	69,000	5,700	69,000	69,000	0 210		1		1-207- 4
9.059-2-16		Sharpe, Jodi L.	62,000	5,700	62,000	62,000	0 210		1		1-223- 2
9.059-2-17.1		Sharpe, Jodi L.	3,000	3,000	3,000	3,000	0 311		1		1- 85- 5
9.059-2-18		McDonald, Francis	52,000	5,800	52,000	52,000	0 210		1		1-336- 8
9.059-2-19		Morin, Frederick	61,000	5,800	61,000	61,000	0 210		1		1-226- 6
9.059-2-20		Quenneville, Timothy	59,000	5,800	59,000	59,000	0 210		1		1-507- 9
9.059-2-21		Gillespie, Terry	63,000	5,500	63,000	63,000	0 210		1		1-485- 1
9.059-2-22		Plourde, John	27,000	5,600	27,000	27,000	0 210		1		1- 93- 5
9.059-2-23		Jock, Jeffrey R.	7,000	6,000	7,000	7,000	0 312		1		1-218- 2
9.059-2-24		Jock, Jeffrey	27,000	4,500	27,000	27,000	0 210		1		1-496- 3
9.059-2-25		Cemetery Exempt	94,000	35,100	94,000	94,000	0 695		8		8-623- 2
9.059-2-26		Mcdonald, Francis R.	200	200	200	200	0 311		1		1- 85- 3
9.059-2-27		Hoot Owl Enterprises Inc	219,000	11,700	219,000	219,000	0 483		1		1- 85- 6
9.059-2-28		Mcdonald, Francis	300	300	300	300	0 311		1		1- 85- 2
9.059-2-30		Hoot Owl Express Ent Inc	80,000	8,600	80,000	80,000	0 483		1		1- 85- 7
9.059-2-31		Advent Christian Church	63,900	7,500	63,900	63,900	0 210		8		8-616- 5
9.059-2-32		Advent Christian Church	292,400	20,300	292,400	292,400	0 620		8		8-616- 6
9.059-2-33		Manning, John (LU) W.	50,000	9,400	50,000	50,000	0 210		1		1-561- 5
9.059-2-34		Miller, Danny W.	46,000	7,300	46,000	46,000	0 210		1		1- 5- 8
9.059-2-35		Fowler, Robert	60,000	7,200	60,000	60,000	0 210		1		1-438- 5
9.059-2-36		Mattioli, Patricia M.	52,000	7,800	52,000	52,000	0 210		1		1-370- 5
9.059-2-37		Gardner Tessier, Christine	37,000	6,000	37,000	37,000	0 210		1		1-370- 6
9.059-3-4		Gooshaw, Mary M.	62,000	6,100	62,000	62,000	0 210		1		1-248- 8
9.059-3-9		Thomas, Elida	60,000	9,600	60,000	60,000	0 210		1		1-240- 3
9.059-3-10		Jaggers, William C. Jr..	9,100	9,100	9,100	9,100	0 311		1		1-553- 5
9.059-3-11		Jaggers, William C. Jr..	13,400	5,200	13,400	13,400	0 312		1		1-486- 6
9.059-3-12		Jaggers, William C. Jr..	102,000	6,700	102,000	102,000	0 210		1		1-338- 6
9.059-3-13		Brush, Clarence F.	57,000	6,700	57,000	57,000	0 210		1		1-306- 2
9.059-3-14		Morgin, Erin D.	66,000	8,800	66,000	66,000	0 230		1		1-487- 4
9.059-3-15		St Marys, Church	2,200	900	2,200	2,200	0 312		8		8-620- 7
9.059-3-16		Jarvis, Kevin G.	67,000	5,500	67,000	67,000	0 230		1		1-220- 6
9.059-3-17		Frederick, Randy	66,000	6,600	66,000	66,000	0 210		1		1-495- 5
9.059-3-18		Aubertine, Francis (LU)	64,000	6,900	64,000	64,000	0 210		1		1- 87- 7
<b>Page Totals</b>		<b>Parcels</b>	37	2,181,500	269,700	2,181,500					

School District	405801	Massena 1	2014	-----	2015	-----	Res Prp	O	R	T	Account Nbr	
Parcel Id		Name	Total Av	Land Av	Total Av	Total Av	Pct Cls	C	S	S	C	
9.059-3-19		Page, Wilson L.	67,000	6,500	67,000	67,000	0 411		1			1-248- 4
9.059-3-20		Schmenkel, Freida	72,000	6,400	72,000	72,000	0 220		1			1-405- 9
9.059-3-21.1		Hirschey, Johnathan R.	69,000	6,300	69,000	69,000	0 210		1			1-505- 5
9.059-3-22.1		Seguin, Rick	52,000	6,300	52,000	52,000	0 210		1			1- 47- 4
9.059-3-23		Hatch, Susan	60,000	6,200	60,000	60,000	0 210		1			1-166- 8
9.059-3-24		Stone, Travis J.	69,000	7,100	60,000	60,000	0 210		1			1-147- 2
9.059-3-25		Kemison, Dennis	69,000	6,100	69,000	69,000	0 210		1			1-257- 5
9.059-3-26		Cedars Realestate, Inc.	66,000	6,000	66,000	66,000	0 210		1			1-205- 1
9.059-3-27		LaBelle, David G.	31,000	3,800	31,000	31,000	0 484		1			1-316- 7
9.059-3-28		Italian Amer Civic Assoc	129,000	34,100	129,000	129,000	0 534		1			1-256- 7
9.059-3-29.11		Italian, American Civic	3,000	3,000	3,000	3,000	0 311		1			
9.059-3-30		Lee, Bayliss D.	58,000	6,500	58,000	58,000	0 210		1			1-414- 7
9.059-3-31.1		Ashley, Dustin W.	55,000	7,400	55,000	55,000	0 210		1			
9.059-3-32.1		Canfield, Ann (LU)	33,000	7,400	33,000	33,000	0 210		1			1-249- 8
9.059-3-33		Thompson, Terry A.	47,000	6,900	47,000	47,000	0 210		1			1-553- 7
9.059-3-34		Snell, Gerald Jr..	27,000	6,400	27,000	27,000	0 210		1			1- 44- 5
9.059-3-35.1		McGlaughlin, Allen	79,000	8,600	79,000	79,000	0 210		1			1-291- 4
9.059-4-1		Kenney Family Trust	72,000	14,600	72,000	72,000	0 210		1			1-272- 3
9.059-4-2		Kirkey, Wilfred	94,000	17,700	94,000	94,000	0 210		1			1-345- 1
9.059-4-3		Sequin, Brenda	58,000	15,500	58,000	58,000	0 210		1			1- 37- 8
9.059-4-4		Block, Dennis	52,000	15,500	52,000	52,000	0 210		1			1-321- 3
9.059-4-5		Cameron, Thomas	55,000	7,200	55,000	55,000	0 210		1			1-192- 2
9.059-4-6		McElwain, Brian J.	73,000	6,700	73,000	73,000	0 210		1			1-337- 5
9.059-4-7		Miller, Barrie	52,000	6,700	52,000	52,000	0 210		1			1-187- 7
9.059-4-8		Norton, Brian K.	50,000	6,700	50,000	50,000	0 210		1			1-368- 2
9.059-4-9		Spicer, Cyril B.	69,000	6,700	69,000	69,000	0 210		1			1- 88- 5
9.059-4-10		Schofell, Leroy	62,000	6,700	62,000	62,000	0 210		1			1-542- 6
9.059-4-11.1		Antwine, Karl	67,000	6,200	67,000	67,000	34 280		1			1- 24- 6
9.059-4-12		Ori, John S.	61,000	6,200	61,000	61,000	0 210		1			1-181- 6
9.059-4-13		Premo, Meridith A.	63,000	6,200	63,000	63,000	0 210		1			1-406- 4
9.059-4-15		Taylor, Roberta M.	81,000	6,400	81,000	81,000	0 210		1			1-352- 7
9.059-4-16		Taylor, Roberta M.	2,300	2,300	2,300	2,300	0 311		1			1-352- 9
9.059-4-17		Taillon, James K.	48,000	6,000	48,000	48,000	0 210		1			1-525- 3
9.059-4-19		Hillenbrand, Frank III.	51,000	7,100	51,000	51,000	0 230		1			1- 55- 6
9.059-4-20		Post, Thomas W.	199,000	27,100	199,000	199,000	0 411		1			1-293- 7
9.059-4-21		Kenwall Realty Inc	58,000	23,600	58,000	58,000	0 482		1			1- 52- 8
9.059-4-23.1		Skinstitch Mngmnt Group, LLC	180,000	27,200	180,000	180,000	0 464		1			1- 54- 7
<b>Page Totals</b>		<b>Parcels</b>	37	2,433,300	357,300	2,424,300						

School District	405801	Massena 1	2014	-----	2015	-----	Res Prp	O	R	T	Account Nbr
Parcel Id		Name	Total Av	Land Av	Total Av	Total Av	Pct Cls	C	S	S	C
9.059-4-26		Antwine, Karl J.	1,800	1,500	1,800	0 312			1		1-560- 2
9.059-4-27		Antwine, Karl J.	38,000	5,500	38,000	0 210			1		1-215- 9
9.059-4-29.1		Seguin, David	61,000	7,700	61,000	0 411			1		1- 24- 4
9.059-4-30		Johnston, Edward C.	51,000	7,000	51,000	0 210			1		1- 39- 5
9.059-4-31		Sardegna, John (LU) M.	25,000	6,900	25,000	0 210			1		1- 39- 6
9.059-4-32		Dox, William	48,000	6,800	48,000	0 210			1		1-152- 4
9.059-4-33		Dox, William	69,000	6,900	69,000	0 210			1		1-152- 3
9.059-4-34		Gardner, Eleanor A.	78,000	7,000	78,000	0 210			1		1-495- 6
9.059-4-35.1		Favreau, Billy J.	67,000	7,500	67,000	0 210			1		1-584- 7
9.059-4-36.1		Zappia, Frank (Trust) S. Sr.	75,000	8,500	75,000	0 210			1		1-192- 5
9.059-4-37		Labelle, David G.	52,000	6,000	52,000	0 220			1		1-344- 9
9.059-5-2		Snyder, Richard A.	79,000	14,100	79,000	0 210			1		1-386- 6
9.059-5-3		Breitbeck, Verda (LU)	79,000	15,300	79,000	0 210			1		1- 59- 2
9.059-5-4		Debien, Ronald P. Jr..	58,000	16,000	58,000	0 210			1		1-415- 3
9.059-5-5		Debien, Ronald P. Jr..	5,400	5,400	5,400	0 311			1		1-415- 4
9.059-5-6		Snow, Paula	67,000	14,100	67,000	0 210			1		1-568- 9
9.059-5-7		Facteau, Marian	63,000	14,000	63,000	0 210			1		1-287- 9
9.059-5-8		Kocienski, Leona	85,200	15,500	85,200	0 210			1		1-279- 5
9.059-5-9		Potter, Douglas P.	56,000	15,500	56,000	0 210			1		1- 40- 1
9.059-5-10		Stefanatos, Leonidas	97,000	20,700	97,000	0 210			1		1-108- 6
9.059-5-11		Village Of Massena	29,100	29,100	29,100	0 963			8		8-613- 9
9.059-5-13.1		Mcdonald, Chris A.	59,200	19,900	59,200	0 210			1		1- 12- 5
9.059-5-14		Nicandri, Eugene	142,000	25,300	142,000	0 210			1		1-387- 3
9.059-5-15		Spriggs, Judith A.	140,000	25,200	140,000	0 210			1		1-431- 1
9.059-5-16.1		Klemp, Thomas J.	143,000	27,300	143,000	0 210			1		1- 41- 3
9.059-5-19		Bogosian, John	143,000	28,000	143,000	0 210			1		1- 69- 1
9.059-5-20		Bogosian, John	1,800	1,800	1,800	0 311			1		1- 69- 2
9.059-5-21		Burns, Anna M.	139,000	22,800	139,000	0 210			1		1-555- 1
9.059-5-22		Viskovich, Ann J.	107,500	21,400	90,000	0 210			1		1-557- 2
9.059-5-24		Revier, Barney A.	82,000	15,500	82,000	0 210			1		1-182- 2
9.059-5-25		Olson, Ann C.	68,000	15,500	68,000	0 210			1		1-336- 1
9.059-5-26		Siddon, Toni L.	73,000	15,500	73,000	0 210			1		1- 40- 2
9.059-5-27		Williamson, Howard C.	69,000	15,500	69,000	0 210			1		1-468- 9
9.059-5-28		Gilbo, Jason	21,000	15,500	21,000	0 210			1		1- 16- 5
9.059-6-7		Brown, Lawrence	64,000	15,500	64,000	0 210			1		1- 65- 3
9.059-6-8		Sovie, James R.	65,000	15,500	65,000	0 210			1		8-616- 9
9.059-6-9		JPMorgan Chase Bank, N.A.	85,000	19,900	85,000	0 210			1		1-571- 8
<b>Page Totals</b>		<b>Parcels</b>	37	2,587,000	531,100	2,569,500					

School District	405801	Massena 1	2014	-----	2015	-----	Res Prp	O	R	T	Account Nbr	
Parcel Id		Name	Total Av	Land Av	Total Av	Total Av	Pct Cls	C	S	S	C	
9.059-6-10		Bogart, Tracy D.	69,000	15,500	69,000	69,000	0 210		1			1-376- 5
9.059-6-14		Vanbuskirk, Mary Ann	85,000	19,500	85,000	85,000	0 210		1			1-485- 3
9.059-6-15		Albon, Aaron Hannah-	55,000	15,500	55,000	55,000	0 210		1			1-151- 4
9.059-6-16		Morrell, Robert	62,000	15,500	62,000	62,000	0 210		1			1-377- 4
9.059-6-17		Haley, Elizabeth	63,000	15,500	63,000	63,000	0 210		1			1-219- 5
9.059-6-18		LaValley, Jacob B.	63,000	15,500	63,000	63,000	0 210		1			1- 72- 7
9.059-6-19		Larue, John W (LU)	61,000	15,500	61,000	61,000	0 210		1			1-303- 3
9.059-6-20		Sattaboot, Ubonone	35,000	15,500	35,000	35,000	0 230		1			1-205- 6
9.059-6-21		Rotonde, Ross	65,000	15,500	65,000	65,000	0 210		1			1- 58- 8
9.059-6-22		Raimondi, Michael	67,000	15,500	67,000	67,000	0 210		1			1- 16- 8
9.059-6-23		Brody, Robert	30,000	7,000	30,000	30,000	0 312		1			1-420- 4
9.059-6-24		Brody, Robert	99,000	19,900	99,000	99,000	0 210		1			1-420- 3
9.059-6-26		Haverstock, Lori	73,000	19,900	73,000	73,000	0 210		1			1-333- 2
9.059-6-27		Dalton, Dale	78,000	15,500	78,000	78,000	0 210		1			1-527- 7
9.059-6-28.1		Arquette, Andrew B.	55,000	15,500	55,000	55,000	0 210		1			1-487- 1
* 9.059-6-29.1		Wyeth, Bonnie A.	67,000	15,500	67,000	67,000	0 210		1			1-128- 5
9.059-6-29.11		Wyeth, Bonnie A.		15,500	67,000	67,000	0 210		1			1-128- 5
9.059-6-29.12		Arquette, Andrew B.		100	100	100	0 310		1			
9.059-6-30		Bish, David M.	74,000	15,500	74,000	74,000	0 210		1			1-417- 4
9.059-6-31		Hoxie, Anne	76,000	15,500	76,000	76,000	0 210		1			1-249- 6
9.059-6-32		St. Pierre, Stephen	75,000	15,500	75,000	75,000	0 210		1			1-537- 5
9.059-6-33		Labarge, Stephen	98,000	16,300	98,000	98,000	0 210		1			1-462- 6
9.059-6-34		McEvoy, Daniel	77,000	14,200	77,000	77,000	0 210		1			1-539- 6
9.059-6-35		St. Louis, Raymond	79,000	15,500	79,000	79,000	0 210		1			1-466- 2
9.059-6-36		Premo, Jamie	76,000	15,500	76,000	76,000	0 210		1			1-598.2
9.059-6-37		Jones, Matthew K.	81,000	15,500	81,000	81,000	0 210		1			1-394- 8
9.059-6-38		Lagrow, Mark	125,000	21,400	125,000	125,000	0 210		1			1-426- 1
9.059-6-41		Lashomb, Nathan D.	76,000	15,500	76,000	76,000	0 210		1			1-179- 9
9.059-6-42		Shope, Jarred M.	80,000	15,500	80,000	80,000	0 210		1			1-553- 1
9.059-6-43		Page, William J.	64,100	5,200	64,100	64,100	0 220		1			1-105- 6
9.059-6-44		LaTray, Scott	41,000	5,200	41,000	41,000	0 210		1			1-236- 1
9.059-6-45		Lincoln, Dean	64,000	5,200	64,000	64,000	0 210		1			1-334- 8
9.059-7-1		Fetterly, Jason	30,000	5,500	30,000	30,000	0 210		1	R		1-514- 1
9.059-7-2		Fetterly, Jason	3,700	3,700	3,700	3,700	0 311		1	R		1-514- 2
9.059-7-3		Donaldson, Wayne	57,000	7,100	57,000	57,000	0 210		1			1- 63- 7
9.059-7-4		Revai, Joseph	60,000	5,000	60,000	60,000	0 210		1			1-440- 6
9.059-7-5		Fetterly, Jason P.	42,000	3,600	42,000	42,000	0 210		1			1- 12- 4
<b>Page Totals</b>		<b>Parcels</b>	36	2,238,800	468,800	2,305,900						



School District	405801	Massena 1	2014	-----	2015	-----	Res Prp	O	R	T	Account Nbr	
Parcel Id		Name	Total Av	Land Av	Total Av	Total Av	Pct Cls	C	S	S	C	
9.059-7-6		Tanner, Michael A.	35,000	4,600	35,000	35,000	0 210		1			1- 12- 7
9.059-7-7		Russell, Marlene	41,000	6,900	41,000	41,000	0 210		1			1-365- 2
9.059-7-8		Seguin, David P.	2,700	2,700	2,700	2,700	0 311		1			1-415- 2
9.059-7-9		Gormley, Douglas	48,000	6,400	48,000	48,000	0 210		1			1-415- 1
9.059-7-10		Mccomber, Jody	47,000	6,700	47,000	47,000	0 210		1			1-518- 1
9.059-7-11		Mccomber, Frank J.	38,000	4,400	38,000	38,000	0 210		1			1-334- 2
9.059-7-12		Neill, Robert	26,000	2,800	26,000	26,000	0 210		1			1-332- 6
9.059-7-13		Massena Independent	14,200	14,200	14,200	14,200	0 330		8			1- 82- 8
9.059-7-14		Massena Independent	80,000	16,800	80,000	80,000	0 484		8			1-333- 5. 1
9.059-7-15.1		Serabian, Excelsa P.	4,500	4,500	4,500	4,500	0 311		1			1-333- 5. 2
9.059-7-16		Levac, Steven	32,000	15,600	32,000	32,000	0 482		1			1-518- 9
9.059-7-17		Bocskor, Darlene A.	81,000	21,200	81,000	81,000	0 433		1			1- 82- 9
9.059-7-18		Derushia (LC), Derek A.	47,000	6,700	47,000	47,000	0 280		1			1-328- 2
9.059-7-19		Sattaboot, Ubonone	55,000	8,300	55,000	55,000	0 210		1			1-293- 6
9.059-7-20		Snell, Gerald F. Jr..	28,000	6,400	28,000	28,000	0 210		1	R		1- 38- 4
9.059-7-21		Gormley, Douglas	46,000	6,500	46,000	46,000	0 210		1			1-431- 4
9.059-7-22.1		Derouchie, Peggy	900	900	900	900	0 311		1			1-431- 6.1
9.059-7-22.2		Derouchie, Randy	900	900	900	900	0 311		1			1-431- 6.2
9.059-7-23		Derouchie, Randy	53,000	6,200	53,000	53,000	0 210		1			1-431- 5
9.059-7-24		Village Of Massena	6,700	6,700	6,700	6,700	0 330		8			8-612- 9
9.059-7-25		Center Street 146 Llc	227,000	20,500	227,000	227,000	0 411		1			1-439- 9
9.059-7-26.1		Page, James B.	35,000	6,700	35,000	35,000	0 230		1			1-139- 8
9.059-7-28.1		Arquette, Lisa	73,000	6,700	73,000	73,000	0 210		1			1-319- 6
9.059-7-29.11		Patnode, Lawrence J.	36,000	8,100	36,000	36,000	0 210		1			
9.059-7-31		Federal Nat'l Mortgage Assoc.	28,000	4,800	28,000	28,000	0 210		1			1-373- 8
9.059-7-32		Seguin, David	47,000	5,500	47,000	47,000	0 230		1			1-182- 3
9.059-7-33		Seguin, David	3,700	3,700	3,700	3,700	0 311		1			1-182- 4
9.059-7-34		Ramos, Ruth	51,000	5,500	51,000	51,000	0 210		1			1-329- 9
9.059-7-35		Pickering, Orin C. III.	26,000	5,500	26,000	26,000	0 210		1			1-532- 1
9.059-7-36		Davey, Cecil	35,000	5,500	35,000	35,000	0 210		1			1-314- 2
9.059-7-37		Hamilton, Jason	47,000	5,500	47,000	47,000	0 210		1			1-418- 3
9.059-7-38		Hamilton, Jason E.	30,000	5,500	30,000	30,000	0 210		1			1-311- 2
9.059-8-1		Pepe, Barbara	59,000	12,800	59,000	59,000	0 210		1			1-412- 4
9.059-8-2		Pepe, Joseph	1,000	1,000	1,000	1,000	0 311		1			1-412- 3
* 9.059-8-4.11		Coupal Investors, LLC	133,000	28,900	133,000	133,000	0 449		1			1-262- 4
9.059-8-4.12		Stone, Travis J.	1,000	1,000	1,000	1,000	0 311		1			
9.059-8-4.111		Coupal Investors, LLC		28,900		137,000	0 449		1			1-262- 4

School District	405801	Massena 1	2014	-----	2015	-----	Res Prp	O	R	T	Account Nbr	
Parcel Id		Name	Total Av	Land Av	Total Av	Total Av	Pct Cls	C	S	S	C	
* 9.059-8-5		Coupal Investors, LLC	8,800	8,800	8,800	8,800	0 330		1			1-569- 4
9.059-8-6		Stone, Travis J.	41,400	5,500	41,400	41,400	0 210		1			1-517- 5
9.059-8-7		Perras, Robert J.	45,000	5,500	45,000	45,000	0 210		1			1-262- 9
9.059-8-8		McDonald (LC), Bruce	35,000	5,500	35,000	35,000	0 220		1			1-499- 7
9.059-8-9		Seguin, David	45,000	5,500	45,000	45,000	0 210		1			1-277- 7
9.059-8-14		Blevins, Paul	13,500	10,800	13,500	13,500	0 438		1			1-109- 1
9.059-8-15		Blevins, Paul	15,000	4,200	15,000	15,000	0 449		1			1-109- 2
9.059-8-16		Hoot Owl Express Ent. Inc.	210,000	21,600	210,000	210,000	0 411		1			1-239- 5
9.059-8-17		Blevins, Paul	11,100	8,400	11,100	11,100	0 438		1			1-108- 9
9.059-8-18		Blevins, Paul	14,400	10,300	14,400	14,400	0 438		1			1-108- 7
9.059-8-19		Blevins, Paul	24,600	20,500	24,600	24,600	0 438		1			1-109- 3
9.059-8-20		Blevins, Paul	246,000	27,700	246,000	246,000	0 431		1			1-109- 4
9.059-8-21		Blevins, Paul	170,000	28,800	170,000	170,000	0 449		1			1-569- 2
9.059-8-23.1		Coupal Investors, LLC	213,000	23,900	213,000	213,000	0 484		1			1-261- 8
9.059-8-24		Seguin, David P.	58,200	14,900	58,200	58,200	0 411		1			1-352- 6
9.059-8-25		Legault, Larry	51,000	5,500	51,000	51,000	0 220		1			1-352- 8
9.059-8-26		Robert, Jeffrey M.	45,000	6,700	45,000	45,000	0 220		1			1-537- 3
9.059-8-27		Taraska, Francis	56,000	6,700	56,000	56,000	0 210		1			1-506- 1
9.059-8-28		Sharlow, Dorothy A (LU)	43,000	6,200	43,000	43,000	0 210		1			1-353- 1
9.059-8-29		American Asphalt, Inc.	44,000	6,300	44,000	44,000	0 210		1			1-484- 4
9.059-8-30		Perry, Alice (LU)	50,000	5,500	50,000	50,000	0 220		1			1-414- 8
9.059-8-31		McGregor, Angela E.	30,000	3,200	30,000	30,000	0 210		1			1-341- 6
9.059-8-32		Blevins, Paul	5,500	5,500	5,500	5,500	0 438		1			
9.059-9-1.1		Deshaies, Corey J.	60,000	6,400	60,000	60,000	0 483		1			1-377- 8
9.059-9-3		Lavalley, Larry	86,000	21,400	86,000	86,000	0 482		1			1-409- 8
9.059-9-4		Marlowe, Gina M.	12,000	9,300	12,000	12,000	0 484		1			1-305- 7
9.059-9-5		Balukjian, Sarkis Karaken	12,000	12,000	12,000	12,000	0 311		1			1- 19- 7
9.059-9-6		Village of Massena	1,100	1,100	1,100	1,100	0 315		8			1-596- 7
9.059-9-8		Village of Massena	60,000	18,400	60,000	60,000	0 481		8			1-494- 7
9.059-9-9		Village of Massena	15,000	15,000	15,000	15,000	0 330		8			1-494- 8
9.059-9-10		Village of Massena	15,000	15,000	15,000	15,000	0 330		8			1-494- 6
9.059-9-12		Tripstar, LLC	165,000	24,000	165,000	165,000	50 421		1			1-371- 3
9.059-9-13		Tripstar, LLC	11,400	11,400	11,400	11,400	0 330		1			1-371- 5
9.059-9-14.1		Beckstead, Bruce	8,300	8,300	8,300	8,300	0 330		1			1-363- 4.1
9.059-9-14.2		Beckstead, Bruce	225,000	20,800	225,000	225,000	0 411		1			1-494- 9
9.059-9-15.2		Beckstead, Bruce	200	200	200	200	0 330		1			
9.059-9-15.11		Premo, Terry E.	32,000	22,000	32,000	32,000	0 449		1			1-363- 6

School District	405801	Massena 1	2014	-----	2015	-----	Res Prp	O	R	T	Account Nbr	
Parcel Id		Name	Total Av	Land Av	Total Av	Total Av	Pct Cls	C	S	S	C	
9.059-9-17.1		Venier, David	19,000	12,000	19,000	19,000	0 449		1			1-146- 6
9.059-9-18		Venier, Mary M.	17,400	17,400	17,400	17,400	0 482		1			1-206- 7
9.059-9-20.1		Kiwanis Club	3,600	3,600	3,600	3,600	0 330		1			1-294- 8
9.059-9-21		Gardner, Richard P.	129,000	31,300	129,000	129,000	0 480		1			1-294- 7
9.059-9-22		Slavins Furniture	16,300	10,800	16,300	16,300	0 484		1			1-401- 6
9.059-9-23		Slavin, Albert	16,300	15,300	16,300	16,300	0 438		1			1-323- 1
9.059-9-24		Slavin, Albert	18,400	17,400	18,400	18,400	0 438		1			1-322- 9
9.059-9-25		Post, Timothy P.	78,000	18,000	78,000	78,000	0 481		1			1-427- 3
9.059-9-26		Hammill, Harry A.	15,200	15,200	15,200	15,200	0 481		1			1-585- 4
9.059-9-27		Novosel, Kathleen J.	12,000	11,500	12,000	12,000	0 331		1			1-557- 5
9.059-9-28		FOSL Land Trust	91,000	30,800	91,000	91,000	0 481		1			1-385- 6
9.059-9-29		Alguire, Timothy	47,000	16,800	47,000	47,000	0 421		1			1-371- 9
9.059-9-30		Clark, Jason	71,000	23,500	71,000	71,000	0 481		1			1-363- 3
9.059-9-31		Clark, Jason	129,000	36,300	129,000	129,000	0 481		1			1-363- 7
9.059-9-32		Holder, Jeffrey A.	60,000	15,600	60,000	60,000	0 484		1			1-568- 1
9.059-9-33		Debien, Robin A.	57,000	15,400	57,000	57,000	0 481		1			1-277- 5
9.059-9-35.1		Alguire, Timothy D.	87,000	26,000	87,000	87,000	0 425		1			1-253- 1
9.059-9-36		McDermott, Danny (LC)	19,000	9,400	19,000	19,000	0 481		1			1-522- 8
9.059-9-37		Alguire, Timothy	500	500	500	500	0 323		1			1-253- 3
9.059-9-38		Molnar, Terry	63,000	23,700	63,000	63,000	0 481		1			1-317- 2
9.059-9-39		Novosel, Kathleen J.	10,500	10,000	10,500	10,500	0 331		1			1-496- 6
9.059-9-40		Pang, Kaiser & etal	65,000	17,900	65,000	65,000	60 421		1			1-385- 2
9.059-9-41		Peets, Patrick J.	128,000	21,300	128,000	128,000	0 485		1			1-496- 4
9.059-9-42		First Niagara Bank, N.A.	500,000	37,600	500,000	500,000	0 462		1			1-170- 2
9.059-9-43.1		North Country Savings Bank	597,000	50,000	597,000	597,000	0 462		1			1-389- 5
9.059-9-44		Town, Of Massena	14,500	14,500	14,500	14,500	0 330	W	8			
9.059-9-46		Blair, Chad	49,000	300	49,000	49,000	0 220		1			1-264- 9
9.059-9-47		Venier, Mary M.	139,000	43,900	139,000	139,000	0 444		1			1-550- 5
9.059-9-48		Venier, David G.	28,000	4,700	28,000	28,000	0 210		1			1-319- 4
9.059-9-49		Gardner, Richard P.	4,800	4,800	4,800	4,800	0 311		1			1-193-5.1
9.059-9-50		Gardner, Richard P.	28,300	24,200	28,300	28,300	0 438		1			1-294- 6
9.059-9-51		Gardner, Richard P.	21,500	21,500	21,500	21,500	0 330		1			1-295- 1
9.059-9-52		Key Bank of New York, N.A.	17,300	17,300	17,300	17,300	0 330		1			1-523- 4
9.059-9-53		Molnar, Terry	63,000	31,700	63,000	63,000	0 481		1			1-317- 1.1
9.059-9-54		Amvets Inc.	144,000	14,400	144,000	144,000	0 534		8			1-317- 1.2
9.059-9-55		Amvets Inc.	76,000	7,400	76,000	76,000	0 534		8			1-316- 9
9.059-9-56		Johnston, Karen	25,000	12,600	25,000	25,000	0 481		1			1-585- 2

<b>Page Totals</b>	<b>Parcels</b>	37	2,860,600	684,600	2,860,600						
--------------------	----------------	----	-----------	---------	-----------	--	--	--	--	--	--

School District	405801	Massena 1	2014	-----	2015	-----	Res Prp	O	R	T	Account Nbr
Parcel Id		Name	Total Av	Land Av	Total Av	Total Av	Pct Cls	C	S	S	C
9.059-9-57		Zwyghuizen, David	84,000	11,000	84,000	84,000	0 481		1		1-585- 1
9.059-9-58		Zwyghuizen, David	25,000	5,100	25,000	25,000	0 481		1		1-584- 9
9.059-9-59		Wade, Curran	45,000	11,000	45,000	45,000	0 481		1		1-144- 7
9.059-9-60		Logan, Daniel J.	56,000	13,000	56,000	56,000	0 481		1		1-522- 2
9.059-9-61		Bartlett, John	153,000	23,500	153,000	153,000	0 481		1		1-400- 1
9.059-9-62		Hewlett, Randy	83,000	17,400	83,000	83,000	0 481		1		1-325- 8
9.059-9-63		Delmar, Sportsman's Tavern	1,000	1,000	1,000	1,000	0 330		1		
9.059-9-64		Village Of Massena	1,256,000	42,500	1,256,000	1,256,000	0 662		8		8-614- 3
9.059-10-9		LeValley, Valerie	220,000	40,800	220,000	220,000	0 422		1		1-162- 9
* 9.059-10-10		JBSL Corporation	29,200	29,200	29,200	29,200	0 330		1		1-293-4
* 9.059-10-11		JBSL Corporation	21,600	21,600	21,600	21,600	0 438		1		1- 82- 7
* 9.059-10-12		JBSL Corporation	187,000	12,600	187,000	187,000	0 465		1		1-410- 7
9.059-10-12.1		JBSL Corporation		12,600		225,000	0 465		1		1-410- 7
* 9.059-10-13		JBSL Corporation	1,100	1,100	1,100	1,100	0 311		1		1- 98- 6
* 9.059-10-14		JBSL Corporation	15,800	15,800	15,800	15,800	0 330		1		1- 81- 7
9.059-10-15		Allen, Gladys	53,000	4,100	53,000	53,000	0 220		1		1-130- 8
9.059-10-16		Hoot, Owl Express Enterpr	4,500	4,500	4,500	4,500	0 330		1		1-268- 1
9.059-10-18		Hoot, Owl Express Enterpr	17,000	17,000	17,000	17,000	0 330		1		1- 34- 8
9.059-10-19		Hoot, Owl Express	14,400	14,400	14,400	14,400	0 330		1		1- 37- 9
9.059-10-20		Hoot Owl Express Ent Inc, Owl Express	67,000	5,100	67,000	67,000	0 220		1		1-210- 6
9.059-10-21.1		Town of Massena	104,000	104,000	104,000	104,000	0 330		1		1-323- 9
9.059-11-1		Al-Mdallal, Ibrahim	58,000	4,700	58,000	58,000	0 280		1		1-221- 8
9.059-11-2		Nadeau, David	140,000	47,500	140,000	140,000	0 421		1		1-350- 5
9.059-11-3		Nadeau, Steven	10,700	10,700	10,700	10,700	0 330		1		1-269- 1
9.059-11-4		American Asphalt, Inc	42,000	10,700	42,000	42,000	0 411		1		1-400- 2
9.059-11-5		Grant, David A.	22,000	6,400	22,000	22,000	0 210		1		1-297- 9
9.059-11-6		Dodge, Brenda L.	33,800	8,200	33,800	33,800	0 210		1		1- 48- 5
9.059-12-1		Wilson, William	53,000	11,700	53,000	53,000	0 210		1		1- 22- 3
9.059-12-2		O'such, Martin	63,000	15,100	63,000	63,000	0 210		1		1-298- 2
9.059-12-3		Murray, Samuel	47,000	15,500	47,000	47,000	0 210		1		1-345- 2
9.059-12-4		Pratt, Thomas	63,000	15,500	63,000	63,000	0 210		1		1-427- 7
9.059-12-5		Richards, Ethel	57,000	15,500	57,000	57,000	0 210		1		1-316- 1
9.059-12-6		Viskovich, Gill A.	15,500	15,500	15,500	15,500	0 311		1		
9.059-12-7		Viskovich, Gill A.	16,000	10,100	16,000	16,000	0 331		1		1-575- 6
9.059-12-8		Viskovich, Gill A.	9,900	9,900	9,900	9,900	0 330		1		1-338- 7
9.059-12-9		Krstich, George Y.	52,000	13,800	52,000	52,000	0 210		1		1-183- 8
9.059-12-10		Stearns, Thomas W.	40,000	15,500	40,000	40,000	0 210		1		1-453- 3
<b>Page Totals</b>		<b>Parcels</b>	32	2,905,800	553,300	3,130,800					

School District	405801	Massena 1	2014	-----	2015	-----	Res Prp	O	R	T	Account Nbr	
Parcel Id		Name	Total Av	Land Av	Total Av	Total Av	Pct Cls	C	S	S	C	
9.059-12-11		Viskovich, Gill A.	400	400	400	400	0 311		1			1-575- 5
9.059-12-12		Viskovich, Gill A.	167,000	31,500	167,000	167,000	0 431		1			1-575- 3
9.059-12-13		Dunkelberg, David	48,000	16,600	48,000	48,000	0 210		1			1-423- 1
9.059-12-14		Gormley, Douglas	54,000	14,900	54,000	54,000	0 220		1			1- 90- 3
9.059-12-15		Chaaban, Salah	46,000	18,100	46,000	46,000	0 483		1			1-268- 9
9.059-12-16		American Asphalt, Inc.	5,300	5,300	5,300	5,300	0 311		1			1-480- 3
9.059-12-17		American Properties, Inc.	174,000	25,000	174,000	174,000	0 411		1			1-481- 1
9.059-12-18		Viskovich, Gill A.	15,500	15,500	15,500	15,500	0 438		1			1-575- 4
9.059-12-19		Viskovich, Gill A.	18,000	10,200	18,000	18,000	0 438		1			1-575- 8
9.059-12-20		Viskovich, Gill A.	18,200	8,500	18,200	18,200	0 438		1			1-575- 9
9.059-12-21		Frawley, Caren B.	20,000	9,600	20,000	20,000	0 484		1			1-122- 3. 2
9.059-12-22		Warren, Sallie L&Terry J(LU)	62,000	15,500	62,000	62,000	0 210		1			1-122- 3. 1
9.059-12-23		Johnston, Karen M.	42,000	11,600	42,000	42,000	0 210		1			1-129- 8
9.059-12-24		Phillips, Roxanne	52,000	16,100	52,000	52,000	0 210		1			1-122- 8
9.059-12-25		Charter, Gwen C.	52,000	15,500	52,000	52,000	0 210		1			1-308- 1
9.059-12-26		Wagstaff, Deborah A (LU)	63,000	15,500	63,000	63,000	0 220		1			1- 33- 5
9.059-12-27		American Asphalt,Inc	39,000	15,500	39,000	39,000	0 210		1			1- 33- 7
9.059-12-28		Serabian, Excelsa P.	7,000	7,000	7,000	7,000	0 438		1			1-480- 1
9.059-12-29		Serabian, Excelsa P.	56,000	22,800	56,000	56,000	0 484		1			1-333- 4
9.059-12-30		Serabian, Excelsa P.	85,000	8,200	85,000	85,000	0 482		1			1-333- 3.1
9.059-13-1		Armenian Community Center	4,300	4,300	4,300	4,300	0 311		8			8-624- 1
9.059-13-2		Armenian Community Center	3,700	3,700	3,700	3,700	0 311		8			8-624- 2
9.059-13-3		Armenian Community Center	61,200	5,700	61,200	61,200	0 632		8			8-623- 9
9.059-13-4		Reynolds, Corey J.	52,000	6,000	52,000	52,000	0 210		1			1-108- 2
9.059-13-5		Earl, Shannon J.	50,000	5,200	50,000	50,000	0 210		1			1-211- 9
9.059-13-6		Jones, Windy K.	45,000	5,200	45,000	45,000	0 210		1			1-265- 7
9.059-13-7		Hazelton, Bernard	64,000	5,200	64,000	64,000	0 210		1			1-105- 5
9.059-13-8		Abdul-Khalek, Salman	69,000	5,200	69,000	69,000	0 210		1			1- 11- 8
9.059-13-9		McGregor, Paul J.	65,000	5,200	65,000	65,000	0 210		1			1-325- 5
9.059-13-10		Smith, Richard	48,000	5,200	48,000	48,000	0 210		1			1-501- 1
9.059-13-11		Prescott, Timothy	36,000	5,200	36,000	36,000	0 210		1			1-448- 3
9.059-13-12		Ashley, Michael W.	54,000	15,500	54,000	54,000	0 220		1			1- 34- 7
9.059-13-13		LaBarge, Eileen O (LU)	70,000	15,500	70,000	70,000	0 210		1			1-284- 8
9.059-13-14		Wilson, Roy Jr..	66,000	15,500	66,000	66,000	0 210		1			1-142- 5
9.059-13-15		Brouse, Howard	64,000	15,500	64,000	64,000	0 210		1			1-260- 3
9.059-13-16		Smith, Philip W.	65,000	15,500	65,000	65,000	0 210		1			1-519- 4
9.059-13-17		Cyrus, Kristopher J.	75,000	15,500	75,000	75,000	0 210		1			1- 95- 5
<b>Page Totals</b>		<b>Parcels</b>	37	1,916,600	432,400	1,916,600						

School District	405801	Massena 1	2014	-----	2015	-----	Res Prp	O	R	T	Account Nbr
Parcel Id	Name	Total Av	Land Av	Total Av	Pct Cls	C	S	S	C		
9.059-13-18	Kearns, James W.	57,000	15,500	57,000	0 210				1		1-271- 4
9.059-13-19	Lawrence, Jeff	70,000	17,400	70,000	0 210				1		1-357- 1
9.059-13-20	Rosseter, Bob W.	67,000	19,900	67,000	0 210				1		1-273- 4
9.059-13-21	Frawley, Jordan W.	4,200	4,200	4,200	0 311				1		1- 49- 4
9.059-13-22	Frawley, Jordan W.	58,000	15,500	58,000	0 210				1		1- 49- 3
9.059-13-23	Blanchard, Todd	50,000	15,500	50,000	0 210				1		1-350- 8
9.059-13-24	Jarvis, Francis W.	68,000	15,500	68,000	0 210				1		1-311- 4
9.059-13-25	Lamberton, April L.	73,000	15,500	73,000	0 210				1		1-155- 9
9.059-13-26	Clark, Timothy	77,000	15,500	77,000	0 210				1		1-563- 2
9.059-13-27.1	Labarge, Kevin	72,000	15,500	72,000	0 210				1		1-361- 8
9.059-13-29	Hamel, Edward	76,000	15,500	76,000	0 210				1		1-222- 4
9.059-13-30	Greene, Danielle S.	78,000	15,500	78,000	0 210				1		1-423- 6
9.059-13-31	Davey, Timothy	82,000	15,500	82,000	0 210				1		1-254- 7
9.059-13-32	Cedars Realestate Inc	53,000	15,800	53,000	0 210				1		1-516- 1
9.059-13-33	Proper, Jennifer	77,000	15,500	77,000	0 210				1		1-282- 4
9.059-13-34	White, Toby J.	78,000	15,500	78,000	0 210				1		1-170- 1
9.059-13-35	Servage, Bonnie	69,000	15,500	69,000	0 210				1		1-156- 2
9.059-13-36	Gormley, Douglas E.	44,000	15,500	44,000	0 411				1		1-240- 1
9.059-13-37	Crump, Eric L.	95,000	19,900	95,000	0 210				1		1-334- 9
9.059-13-38	Bregg, Andrew (LC)	45,000	16,300	45,000	0 220				1		1- 33- 6
9.060-1-10	Condon, Thomas	55,000	17,500	55,000	0 210				1		1- 31- 4
9.060-1-11	Caswell, Adam T.	66,000	16,800	66,000	0 210				1		1-564- 7
9.060-1-12	Dubray-Matson, Melisa A.	56,000	15,400	56,000	0 210				1		1-104- 4
9.060-1-13	Violi, Ross Jr..	79,000	16,900	79,000	0 411				1		1- 68- 5
9.060-1-14	Devine, Peter T.	150,000	24,200	150,000	0 411				1		1-550- 8
9.060-2-10.1	Spinner, Thomas J.	36,000	8,100	36,000	0 411				1		1- 33- 3
9.060-2-11	Gormley, Douglas	54,000	12,600	54,000	0 220				1		1- 32- 9
9.060-2-12	Creighton, Brian	53,000	17,000	53,000	0 220				1		1- 33- 8
9.060-2-13	Labelle, David G.	68,000	6,500	68,000	0 230				1		1- 40- 3
9.060-2-14	Sharlow, Francis E (LU)	34,000	5,200	34,000	0 210				1		1-483- 8
9.060-2-15	Snell, Gerald F. Jr..	11,000	5,200	11,000	0 210				1		1- 57- 5
9.060-2-16	Jenkins, Lynn J.	29,000	5,200	29,000	0 210				1		1-522- 4
9.060-2-17	Foster, Patrick	46,000	4,200	46,000	0 210				1		1- 84- 9
9.060-2-18.1	Frisco, Roger	109,000	19,300	109,000	0 411				1		1-173- 8.1
9.060-2-21	Seguin, David	37,000	5,200	37,000	0 220				1		1-372- 4
9.060-2-22	Sullivan, Patrick J.	38,000	5,200	38,000	0 210				1		1-518- 2
9.060-2-23	D'Addario, Dennis C. Jr.	31,000	5,200	31,000	0 210				1		1-450- 9
<b>Page Totals</b>	<b>Parcels</b>	37	2,245,200	500,200	2,245,200						

School District	405801	Massena 1	2014	-----	2015	-----	Res Prp	O	R	T	Account Nbr	
Parcel Id		Name	Total Av	Land Av	Total Av	Total Av	Pct Cls	C	S	S	C	
9.060-2-24		Labelle, David G.	63,000	6,500	63,000	63,000	0 230		1			1-522- 1
9.060-2-25		Struthers, Nancy	40,000	5,700	40,000	40,000	50 220		1			1-279- 9
9.060-3-11		Martell Rayome, Debra	51,000	5,500	51,000	51,000	0 210		1			1-438- 3
9.060-3-12		Nadeau, Steve	55,000	5,200	55,000	55,000	0 210		1			1-199- 2
9.060-3-13		Nadeau, Steve	2,800	2,800	2,800	2,800	0 311		1			1-199- 3
9.060-3-14		Irwin, Carrie Lynn	55,000	16,800	55,000	55,000	0 411		1			1- 52- 5
9.060-3-15		McGregor, Angela E.	43,000	4,600	43,000	43,000	0 220		1			1- 10- 7
9.060-3-16		Hidy (w/LU), James P.	44,000	4,800	44,000	44,000	0 210		1			1-242- 4
9.060-3-17		Poirier, Charles E.	49,000	5,200	49,000	49,000	0 210		1			1-540- 2
9.060-3-18		Bradley, Jane M.	48,000	5,600	48,000	48,000	0 210		1			1-563- 4
9.060-3-19		Perry, Victor	53,000	5,200	53,000	53,000	0 210		1			1-416- 7
9.060-3-20		Kormanyos, John M.	55,000	5,200	55,000	55,000	0 210		1			1-280- 7
9.060-3-21		Kormanyos, Dolores	46,000	5,000	46,000	46,000	0 220		1			1-280- 6
9.060-3-22		Scott, Jimmie (LC)	55,000	5,200	55,000	55,000	0 210		1			1-420- 2
9.060-3-23		Perry, Mark K.	41,000	4,700	41,000	41,000	0 210		1			1-365- 9
9.060-3-24		Kennedy, Gerald R.	23,000	2,400	23,000	23,000	0 210		1			1-277- 6
9.060-3-25		Gormley, Douglas	62,000	16,800	62,000	62,000	0 483		1			1-155- 8
9.060-3-26		Booras, Chris George	31,000	5,400	31,000	31,000	0 210		1			1-349- 6
9.060-3-27		Wilson, Arthur	49,000	5,300	49,000	49,000	0 210		1			1-343- 7
9.060-3-28		Oshier, Stephen	49,000	5,100	49,000	49,000	0 210		1			1-489- 9
9.060-3-29		Lavassaur, Thomas J.	46,000	5,500	46,000	46,000	0 210		1			1- 63- 5
9.060-3-30		Vollmer, Carol	37,000	5,000	37,000	37,000	0 210		1			1- 23- 4
9.060-3-31		Francis, Angela D.	34,000	5,000	34,000	34,000	0 210		1			1-184- 8
9.060-3-32		Marlar, Lydia S.	46,000	5,000	46,000	46,000	0 210		1			1-115- 5
9.060-3-33		Premo, Jason E.	43,000	5,200	43,000	43,000	0 210		1			1-563- 3
9.060-3-34		Henderson, Randall E Sr. (LU)	26,000	5,200	26,000	26,000	0 210		1			1-277- 9
9.060-3-35		Perry, Victor Jr.	46,000	5,200	46,000	46,000	0 210		1			1-506- 7
9.060-3-36		Mcgregor, Angela E.	38,000	5,300	38,000	38,000	0 210		1			1-584- 6
9.060-3-37.1		Mcgregor, Gary J.	132,000	22,300	132,000	132,000	0 425		1			1- 12- 9
9.060-3-39		Brown, Philip E.	50,000	22,200	50,000	50,000	0 486		1			1-580- 2
9.060-4-7		Marich, Jovan	4,200	4,200	4,200	4,200	0 311		1			1-350- 7
9.060-4-8		Chambers, Robert B.	26,000	5,000	26,000	26,000	0 210		1			1-338- 4
9.060-4-9		Salin Vending Corp	22,000	12,600	22,000	22,000	0 484		1			1-565- 2
9.060-4-10		Tucker, Dale L.	4,100	4,100	4,100	4,100	0 330		1			1-316- 4
9.060-4-11		Tucker, Dale L.	91,000	24,000	91,000	91,000	0 422		1			1-192- 6
9.060-4-12		Tucker, Dale L	44,000	16,600	44,000	44,000	0 220		1			1-426- 2
9.060-4-13		Tucker, Dale L.	60,000	4,500	60,000	60,000	0 220		1			1-424- 4
<b>Page Totals</b>		<b>Parcels</b>	37	1,664,100	279,900	1,664,100						

School District	405801	Massena 1	2014	-----	2015	-----	Res Prp	O	R	T	Account Nbr	
Parcel Id		Name	Total Av	Land Av	Total Av	Total Av	Pct Cls	C	S	S	C	
9.060-4-14		Lynch, Damon R.	44,000	16,600	44,000	44,000	0 220		1			1- 83- 8
9.060-4-15		Skomsky, Peter	35,000	18,100	35,000	35,000	0 483		1			1-452- 8
9.060-4-16		Swingle, Cynthia J.	68,000	19,500	68,000	68,000	0 483		1			1-276- 3
9.060-4-17		Mcgregor, Gary J.	61,000	10,000	61,000	61,000	0 411		1			1-231- 5
9.060-4-18		Mcgregor, Gary J.	300	300	300	300	0 311		1			1-231- 6
9.060-4-19		Don Quixote Quests Inc	11,000	11,000	11,000	11,000	0 311		1			1- 19- 6
9.060-4-20		Don Quixote Quests Inc	69,000	9,900	69,000	69,000	0 484		1			1- 19- 8
9.060-4-21		Don Quixote Quests, Inc.	4,500	4,500	4,500	4,500	0 311		1			1- 20- 2
9.060-4-22		Talbot, Michel A.	41,000	5,000	41,000	41,000	0 210		1			1-136- 1
9.060-4-23		Holmes, Daniel G.	45,000	5,000	45,000	45,000	0 210		1			1-424- 3
9.060-4-24		Ayotte, William	51,000	5,000	51,000	51,000	0 210		1			1-584- 8
9.060-4-25		Tyo, Reginald W.	39,000	5,000	39,000	39,000	0 210		1			1- 97- 9
9.060-4-26		Racine, Sylvia A.	34,000	5,000	34,000	34,000	0 220		1			1- 26- 3
9.060-4-27		McCallus, Jeffrey	45,000	5,000	45,000	45,000	0 210		1			1-558- 5
9.060-4-28		Gormley, Douglas E.	50,000	6,700	50,000	50,000	0 210		1			1-388- 9
9.060-4-29		Holloway (LC), Fredrick	47,000	5,500	47,000	47,000	0 210		1			1- 7- 2
9.060-4-30		Pichette, Karen	31,000	5,300	31,000	31,000	0 210		1			1-389- 3
9.060-4-31		Olson, Michael J.	43,000	5,500	43,000	43,000	0 210		1			1- 8- 2
9.060-4-32		Glover, Patricia Longtin	75,100	5,300	75,100	75,100	0 210		1			1-530- 1
9.060-4-33		Delosh, Scott	56,000	5,000	56,000	56,000	0 230		1			1- 43- 7
9.060-4-34		Fefee, Stephen A.	67,100	5,000	67,100	67,100	0 220		1			1-231- 2
9.060-4-35		Arel, Renate	51,000	5,000	51,000	51,000	0 210		1			1-554- 1
9.060-4-36		Daggett, Audrey	33,000	5,000	33,000	33,000	0 210		1			1- 57- 4
9.060-4-37		Perry, Anthony Jr.	63,000	5,000	63,000	63,000	0 210		1			1-414- 5
9.060-4-38		Catanzarite, Josephine M.	57,000	5,000	57,000	57,000	0 210		1			1- 91- 4
9.060-5-2		Bogosian Realty Corp	35,000	11,300	35,000	35,000	0 484		1			1- 45- 7
9.060-5-3		Bogosian Realty Corp Inc	71,000	7,800	71,000	71,000	0 283		1			1- 45- 8
9.060-5-8		Bogosian Realty Corp	34,000	5,400	34,000	34,000	0 220		1			1- 45- 5
9.060-5-9		Sweeney , Carol A.	40,000	5,400	40,000	40,000	0 210		1			1-306- 7
9.060-5-10		Denney, William J.	53,000	5,400	53,000	53,000	0 210		1			1- 20- 3
9.060-5-11		McDougall, John R (LU)	49,000	5,400	49,000	49,000	0 210		1			1-332- 1
9.060-5-12		Curtis, Connie	49,000	5,400	49,000	49,000	0 210		1			1-157- 7
9.060-5-13		LaShomb, Sarah L.	45,000	5,300	45,000	45,000	0 210		1			1-570- 3
9.060-5-14.1		LaClair, Anne M.	53,000	6,100	53,000	53,000	0 210		1			1-282- 3.1
9.060-5-15		Violi, Ross Jr..	64,000	4,700	64,000	64,000	0 411		1			1-556- 5
9.060-5-17.1		Gormley, Douglas	38,200	4,900	38,200	38,200	0 220		1			1-272- 9.1
9.060-5-18		Gurrola, Tommy J.	33,000	5,300	33,000	33,000	0 210		1			1-526- 9
<b>Page Totals</b>		<b>Parcels</b>	37	1,685,200	250,600	1,689,200						



School District	405801	Massena 1	2014	-----	2015	-----	Res Prp	O	R	T	Account Nbr	
Parcel Id		Name	Total Av	Land Av	Total Av	Total Av	Pct Cls	C	S	S	C	
9.060-5-19		Williamson, Howard C.	37,000	5,000	37,000	37,000	0 210		1			1-479- 9
9.060-5-20		Cook, Gerald R.	48,000	5,100	48,000	48,000	0 210		1			1-272- 8
9.060-5-21		Adirondack Manor Home	361,000	8,400	361,000	361,000	0 633		1			1-491- 4
9.060-5-22		LaPlante, Sean M.	37,500	5,400	37,500	37,500	0 210		1			1-520- 5
9.060-5-23		Brooks, Amanda	47,000	5,400	47,000	47,000	0 210		1			1- 69- 4
9.060-5-24		St. John, Archie I. IV.	49,000	5,400	49,000	49,000	0 210		1			1- 36- 3
9.060-5-25		Balukjian, Gregory	52,000	5,200	52,000	52,000	0 210		1			1- 19- 5
9.060-6-1		American Asphalt, Inc.	142,000	7,300	142,000	142,000	0 411		1			1-137- 2
9.060-6-2		McDonald (LC), Bruce	47,000	5,200	47,000	47,000	0 411		1			1- 32- 7
9.060-6-3		Gormley, Douglas	49,000	5,000	49,000	49,000	0 210		1			1- 96- 1
9.060-6-4		Raquette Valley Habitat	4,600	4,600	4,600	4,600	0 311		1			1- 96- 2
9.060-6-5		Devine, Peter T.	32,000	5,200	32,000	32,000	0 210		1			1- 24- 7
9.060-6-6		Dufrane, Daryl	46,000	5,200	46,000	46,000	0 220		1			1-524- 3
9.060-6-7		Gormley, Douglas E.	36,000	5,200	36,000	36,000	0 210		1			1-222- 6
9.060-6-8		French, Bruce A.	38,000	5,200	38,000	38,000	0 210		1			1- 77- 4
9.060-6-9		Mcperson, Wayne	32,000	5,200	32,000	32,000	0 210		1			1- 69- 3
9.060-6-10		American Properties, Inc	30,000	5,200	48,000	48,000	0 411		1			1-453- 8
9.060-6-11		Jarrett, Corey J.	43,000	5,600	43,000	43,000	0 210		1			1-291- 2
9.060-6-12		Lucas, Donald J.	500	500	500	500	0 311		1			1-588-13
9.060-6-13		Lucas, Donald J.	46,000	5,200	46,000	46,000	0 210		1			1-335- 8
9.060-6-14		Smith, Ryan V.	28,000	5,200	28,000	28,000	0 210		1			1- 50- 9
9.060-6-15		Smith, Ryan V.	65,000	5,200	65,000	65,000	0 210		1			1-474- 9
9.060-6-16		Dishaw, Cassandra A.	38,000	5,200	38,000	38,000	0 210		1			1-238- 4
9.060-6-17		Macpherson, Donald	34,000	5,200	34,000	34,000	0 210		1			1-435- 8
9.060-6-18		Wilson, Scott	33,000	5,200	33,000	33,000	0 210		1			1-238- 3
9.060-6-19		Keleher, Dennis F.	37,000	5,200	37,000	37,000	0 210		1			1-496- 8
9.060-6-20		Keleher, Dennis F.	1,650	1,100	1,650	1,650	0 312		1			1-496-7
9.060-6-21		Lemay, Beverly	14,000	4,500	14,000	14,000	0 210		1			1-457- 6
9.060-6-22		St Louis, Simonne	41,000	8,900	41,000	41,000	0 220		1			1-129- 9
9.060-6-23		Kearns, William C.	41,000	4,600	41,000	41,000	0 210		1			1-570- 1
9.060-6-24		Shabitai, Fariba	34,000	5,000	34,000	34,000	0 210		1			1-525- 8
9.060-6-25		Gardner, Eleanor (LU)	41,000	5,200	41,000	41,000	0 210		1			1-196- 1
9.060-6-26		LaRose, Debora M.	23,000	5,200	23,000	23,000	0 210		1			1-556- 9
9.060-6-27		Tischler, Gail	55,000	5,200	55,000	55,000	0 210		1			1-451- 5
9.060-6-28		Distasi-Illeg, Lori	34,000	5,200	34,000	34,000	0 210		1			1- 83- 9
9.060-6-29		Carbone, Gail A (LU)	56,000	5,200	56,000	56,000	0 210		1			1- 84- 1
9.060-6-30		Carbone, Gail A (LU)	12,800	4,800	12,800	12,800	0 312		1			1- 40- 5
<b>Page Totals</b>		<b>Parcels</b>	37	1,766,050	190,600	1,784,050						

School District	405801	Massena 1	2014	-----	2015	-----	Res Prp	O	R	T	Account Nbr
Parcel Id		Name	Total Av	Land Av	Total Av	Total Av	Pct Cls	C	S	S	C
9.060-6-31		Carbone, Gail A (LU)	900	900	900	900	0 311		1		1-588-14
9.060-6-32		Village of Massena	7,400	7,400	7,400	7,400	0 323		8		1-588-2.2
9.060-7-1.11		Strzalka, Kevin	69,000	5,900	69,000	69,000	0 210		1		1-516- 7
9.060-7-3.1		Strzalka, Kevin J.	25,000	6,500	25,000	25,000	0 210		1		1-295- 8
9.060-7-5		Edward Fay Inc	6,700	6,700	6,700	6,700	0 311		1		1-172- 7
9.060-7-6		Edward Fay Inc	130,000	22,300	130,000	130,000	0 433		1		1-172- 9
9.060-7-7		Edward Fay Inc	8,600	8,600	8,600	8,600	0 311		1		1-173- 1
9.060-7-8		Edward Fay Inc	6,700	6,700	6,700	6,700	0 311		1		1-172- 8
9.060-7-9		Gagne, Carol	55,000	6,200	55,000	55,000	0 210		1		1-164- 8
9.060-7-10.1		Dobbins, Barbara	55,000	6,200	55,000	55,000	0 210		1		1-574- 2
9.060-7-11		Rogers, Scott A.	48,000	6,200	48,000	48,000	0 220		1		1- 70- 5
9.060-7-12		Kirkey, Scott A.	57,000	6,200	57,000	57,000	0 210		1		1-123- 8
9.060-7-13		Woods, Caroline J.	48,000	6,200	48,000	48,000	0 210		1		1- 59- 1
9.060-7-14		Morris, Jason V.	5,400	5,400	5,400	5,400	0 311		1		1-429- 4
9.060-7-15		Breitbeck, Jessica L.	48,000	6,200	48,000	48,000	0 210		1		1-312- 4
9.060-7-16		Laneuville, Leonard J.	10,000	6,000	10,000	10,000	0 270		1		1-327- 6
9.060-7-17		Lanneuville, Leonard J.	45,000	7,300	45,000	45,000	0 220		1		1- 86- 2
9.060-7-18		Poor Incorporated	43,000	21,300	43,000	43,000	0 484		1		1-295- 6
9.060-7-19.1		Laneuville, Leonard J.	174,000	22,400	174,000	174,000	0 449		1		1-297- 4
9.060-7-21		Laneuville, Leonard	45,000	5,400	45,000	45,000	0 210		1		1-483- 6
9.060-7-22		Laneuville, Leonard J.	50,000	6,000	50,000	50,000	0 210		1		1-558- 4
9.060-7-23		Lapointe, Andrew	84,000	6,000	84,000	84,000	0 210		1		1-429- 7
9.060-7-24		LaRue, Terrance R.	60,000	6,200	60,000	60,000	0 210		1		1-104- 9
9.060-7-25		Morris, Jason V.	79,000	6,200	79,000	79,000	0 210		1		1-428- 5
9.060-7-26		Lawrence, David	70,000	6,200	70,000	70,000	0 210		1		1- 70- 8
9.060-7-27		Derouchie, Ronald E (LU)	70,000	6,200	70,000	70,000	0 210		1		1- 70- 6
9.060-7-28		Olson, Michael J.	63,000	6,200	63,000	63,000	0 483		1		1- 70- 1
9.060-7-29		LaPage, Scott M.	63,000	6,300	63,000	63,000	0 210		1		1-308- 4
9.060-7-30		Booth, Karl	54,000	6,100	54,000	54,000	0 210		1		1-449- 4
9.060-7-31		Printup, Marlene L.	58,000	6,100	58,000	58,000	0 210		1		1-211- 5
9.060-7-32		O'Neill, Kevin M.	49,000	6,100	49,000	49,000	0 210		1		1-484- 6
9.060-7-33		Greene, Madeline N.	44,000	6,300	44,000	44,000	0 210		1		1-211- 1
9.060-7-34		Laneuville, Leonard J.	1,000	1,000	1,000	1,000	0 330		1		1-596- 8
9.060-7-35		Village of Massena	4,300	4,300	4,300	4,300	0 330		8		
9.060-7-36		Rufa, Robert C.	59,000	6,100	59,000	59,000	0 210		1		1-201- 1
9.060-7-37		Bordeau, Pauline E.	56,000	6,100	56,000	56,000	0 210		1		1-378- 2
9.060-7-38		Venture 56, LLC	46,000	6,100	46,000	46,000	0 210		1		1-452- 5
<b>Page Totals</b>		<b>Parcels</b>	37	1,798,000	267,500	1,798,000					

School District	405801	Massena 1	2014	-----	2015	-----	Res Prp	O	R	T	Account Nbr	
Parcel Id		Name	Total Av	Land Av	Total Av	Total Av	Pct Cls	C	S	S	C	
9.060-7-39		Mclean, Keith J.	53,000	6,100	53,000	53,000	0 210		1			1-404- 1
9.060-7-40		Valdez, Victor	51,000	6,300	51,000	51,000	0 210		1			1-108- 3
9.060-7-41		Whelan, Jeffrey C	44,000	6,300	44,000	44,000	0 210		1			1-164- 7
9.060-7-42		Woodall, Jason D.	41,000	6,300	41,000	41,000	0 210		1			1-450- 8
9.060-7-43		Woodall, Jason D.	61,000	6,300	61,000	61,000	0 210		1			1-459- 6
9.060-8-1		Hopelian, George M	200	200	200	200	0 311		1			1-247- 4
9.060-8-3.1		Alguire, Timothy D.	62,000	18,500	62,000	62,000	0 433		1			1-126- 9
9.060-8-4		Holtz, Peter G.	160,000	8,500	160,000	160,000	0 411		1			1-552- 7
9.060-8-5		ATL Holdings, LLC	191,000	19,600	191,000	191,000	0 421		1			1-424- 9
9.060-8-6		Smith Walter As Trustee &	255,000	32,000	255,000	255,000	0 541		1			1-498- 1
9.060-8-7		Leonard, Helen M.	103,000	18,100	103,000	103,000	0 425		1			1- 4- 4
9.060-8-8		Robillard, Randy F.	136,000	18,100	136,000	136,000	0 482		1			1-498- 3
9.060-8-9		Basmajian, Thomas E.	134,000	17,200	134,000	134,000	50 482		1			1- 25- 2
9.060-8-10		Basmajian, Thomas E.	11,200	8,600	11,200	11,200	0 438		1			1- 25- 1
9.060-8-11		Basmajian, Thomas E.	110,000	16,800	110,000	110,000	0 482		1			1- 24- 9
9.060-8-12		Basmajian, Thomas	67,000	15,300	67,000	67,000	0 483		1			1-498- 2
9.060-8-13		Boyce, Pauline	87,000	23,000	87,000	87,000	0 484		1			1- 54- 4
9.060-8-14		Wagstaff, Glendon J. Jr.	49,000	7,100	49,000	49,000	0 210		1			1-162- 2
9.060-8-15		Jones, Michael R.	84,000	19,800	84,000	84,000	0 483		1			1-458- 7
9.060-8-16		Paradis, Roger H.	28,000	5,200	28,000	28,000	0 210		1			1-401- 1
9.060-8-17		Shatraw, James	36,000	5,200	36,000	36,000	0 210		1			1-401- 2
9.060-8-18		Bouchard, Lana J.	39,500	5,200	39,500	39,500	0 210		1			1- 49- 9
9.060-8-19		Petel, Ran	18,000	5,200	18,000	18,000	0 220		1			1- 52- 9
9.060-8-20		Smith, Patrick A.	28,000	5,200	28,000	28,000	0 210		1			1- 20- 7
9.060-8-21		Spinner, Thomas J.	28,000	5,200	28,000	28,000	0 210		1			1-117- 7
9.060-8-22		Gormley, Douglas	24,000	5,200	24,000	24,000	0 210		1			1-212- 1
9.060-8-23		Beshaw, Leanne M.	26,000	5,200	26,000	26,000	0 210		1			1-356- 2
9.060-8-24		Crump, Alberta	21,000	5,200	21,000	21,000	0 210		1			1-119- 9
9.060-8-25		Susini, Catherine M.	31,800	5,200	31,800	31,800	0 210		1			1-328- 5
9.060-8-26		Seguin, David P.	26,000	5,200	26,000	26,000	0 210		1			1- 36- 2
9.060-8-27		Gardner, Bridget	43,000	5,200	43,000	43,000	0 210		1			1-136- 7
9.060-8-28		Lawrence, Patrick A.	34,000	5,200	34,000	34,000	0 210		1			1-392- 3
9.060-8-29		Laclair, Bernard	48,000	5,200	48,000	48,000	0 210		1			1-286- 2
9.060-8-30		Gabri, Diana B.	40,000	5,600	40,000	40,000	0 210		1			1-328- 6
9.060-8-31		Brownell, Paul D.	54,000	5,600	54,000	54,000	0 210		1			1-539- 4
9.060-8-33		Sullivan, Charles J.	54,000	6,600	54,000	54,000	0 210		1			1- 36- 4
9.060-8-34		Blaha, Lori A.	54,000	5,200	54,000	54,000	0 210		1			1-139- 1
<b>Page Totals</b>		<b>Parcels</b>	37	2,332,700	349,900	2,332,700						

School District	405801	Massena 1	2014	-----	2015	-----	Res Prp	O	R	T	Account Nbr	
Parcel Id		Name	Total Av	Land Av	Total Av	Total Av	Pct Cls	C	S	S	C	
9.060-8-35		Lamb, William G.	26,000	5,200	26,000	26,000	0 210		1			1-529- 3
9.060-8-36		Belfy, Leo	27,000	5,200	27,000	27,000	0 210		1			1-155- 5
9.060-8-37		Massena Savings & Loan	55,000	5,200	55,000	55,000	0 210		1			1-572- 4
9.060-8-38		Greene, Jennifer R.	57,000	5,200	57,000	57,000	0 210		1			1- 75- 2
9.060-8-39		Boyden, Stacy M.	44,000	5,200	44,000	44,000	0 210		1			1-122- 2
9.060-8-40		Plantz, Sue Ellen M.	37,000	5,200	37,000	37,000	0 210		1			1-420- 9
9.060-8-41		Hutchins, Irene (LU) M.	43,000	5,600	43,000	43,000	0 210		1			1-253- 4
9.060-8-42		G & A Tessier Properties	34,000	5,200	34,000	34,000	0 210		1			1-343- 4
9.060-8-43		Girard, Sharon M.	54,000	5,200	54,000	54,000	0 210		1			1-249- 7
9.060-8-44		Martin, Timothy	30,000	5,200	30,000	30,000	0 210		1			1-356- 5
9.060-8-45		Brown, William D.	26,000	5,200	26,000	26,000	0 210		1			1-311- 7
9.060-8-46		Brown, William D.	44,000	5,200	44,000	44,000	0 220		1			1-311- 9
9.060-8-47		Village of Massena	12,100	12,100	12,100	12,100	0 315		8			1-588-2.3
9.060-8-51		Smith, Walter as Trustee	900	900	900	900	0 438		1			
9.060-8-53		Sullivan, Deborah A.	205,000	46,600	205,000	205,000	0 485		1			1-497- 8
9.060-8-54		Sullivan, Deborah	30,800	19,900	30,800	30,800	0 331		1			1-497- 9
9.060-8-55.1		Coupal Investors, LLC	122,000	17,200	122,000	122,000	0 482		1			1-527- 1
9.060-8-57		Perovic, Angelo	12,000	8,900	12,000	12,000	0 438		1			1-529- 6
9.060-8-58		Perovic, Angelo	248,493	22,100	248,493	248,493	50 421		1			1-529- 7
9.060-8-59		LaShomb, Rene F.	26,000	6,400	26,000	26,000	0 210		1			1-194- 7
9.060-8-60		Condon, Robert	53,000	6,500	53,000	53,000	0 210		1			1-110- 1
9.060-8-61		Branchaud, Anita	30,000	6,600	30,000	30,000	0 210		1			1-180- 6
9.060-8-62.1		Boychuck, Michael J.	61,000	6,600	61,000	61,000	0 210		1			1- 69- 8
9.060-8-64		Coupal Investors, LLC	6,200	6,200	6,200	6,200	0 314	W	1			1-561- 8
9.060-9-1		Chilton, Allen W.	41,000	6,800	41,000	41,000	0 220		1			1- 23- 9
9.060-9-2		Bogardus, III, Weldon H.	52,000	6,800	52,000	52,000	0 210		1			1-387- 9
9.060-9-3		Hewlett, Randy	75,000	8,800	75,000	75,000	0 210		1			1-400- 3
9.060-9-4		Kinnear, Muriel E.	60,000	8,100	60,000	60,000	0 210		1			1-275- 4
9.060-9-5.1		Sullivans, Office Supply	106,000	27,100	106,000	106,000	0 483		1			1-518- 8.1
9.060-9-6.11		Hillenbrand, Christine L.	65,000	7,600	65,000	65,000	0 210	W	1			1-465- 6.1
9.060-9-7		Violi, Ross	14,600	10,800	14,600	14,600	0 438		1			1-556- 7
9.060-9-8		Violi, Ross	57,000	6,300	57,000	57,000	0 230		1			1-556- 3
9.060-9-9		Violi, Ross	13,700	10,500	13,700	13,700	0 438		1			1-556- 2
9.060-9-10		Violi, Ross	12,200	9,600	12,200	12,200	0 438		1			1-557- 1
9.060-9-11		Violi, Ross	250,000	25,400	225,000	225,000	0 421		1			1-556- 8
9.060-9-12.1		Violi, Ross	1,600	1,600	1,600	1,600	0 311		1			1-556- 6
9.060-9-13		Cemetery Exempt	8,300	8,300	8,300	8,300	0 695		8			8-622- 8
<b>Page Totals</b>		<b>Parcels</b>	37	2,040,893	360,500	2,015,893						

School District	405801	Massena 1	2014	-----	2015	-----	Res Prp	O	R	T	Account Nbr
Parcel Id		Name	Total Av	Land Av	Total Av	Total Av	Pct Cls	C	S	C	
9.060-9-14.1		Seguin, David P.	59,000	16,300	59,000	59,000	0 483		1		1-493- 2.1
9.060-9-14.2		Stevens, Allan R.	39,000	7,200	39,000	39,000	0 210		1		1-493- 2.2
9.060-11-2		Kearns, Deborah F.	350,000	35,600	350,000	350,000	50 415		1		1-113- 8
9.060-11-3		Kearns, John J.	15,500	15,500	15,500	15,500	0 330		1		1-275- 6
9.060-11-4		Kearns, John J.	66,000	17,200	66,000	66,000	0 433		1		1-275- 7
9.060-11-5		Boyce, John R.	7,600	7,600	7,600	7,600	0 311		1		1-548- 3
9.060-11-6		Boyce, John R.	5,600	5,600	5,600	5,600	0 311		1		1- 22- 7
* 9.060-11-7		Jolley, Aaron M.	6,200	6,200	6,200	6,200	0 311		1		1-339- 1
9.060-11-7.1		Jolley, Aaron M.		25,200	160,000	160,000	0 421		1		1-145- 6
* 9.060-11-8		Jolley, Arron	9,200	9,200	9,200	9,200	0 438		1		1-145- 5
* 9.060-11-9		Jolley, Aaron M.	160,000	25,200	160,000	160,000	0 421		1		1-145- 6
* 9.060-11-10		Jolley, Aaron M.	2,900	2,900	2,900	2,900	0 311		1		1-338- 9
9.060-11-11		Boyce, John R.	2,900	2,900	2,900	2,900	0 311		1		1- 22- 6
9.060-11-12		Boyce, John R. Jr.	2,900	2,900	2,900	2,900	0 311		1		1-144- 8
9.060-11-13		Kearns, Deborah F.	3,000	2,000	3,000	3,000	0 312		1		1-275- 8
9.060-11-14		Boyce, John R.	2,700	2,700	2,700	2,700	0 311		1		1-113- 6
9.060-11-15		Boyce, John R.	2,700	2,700	2,700	2,700	0 311		1		1-113- 4
9.060-11-16		Boyce, John	3,000	3,000	3,000	3,000	0 311		1		1-113- 5
9.060-11-19.1		Strzalka, Kevin J.	2,000	2,000	2,000	2,000	0 311		1		1-174- 1
9.060-11-20		Chase, Matthew W.	70,000	12,600	70,000	70,000	0 210		1		1-467- 7
9.060-11-21		O'Brien, Michael J.	63,000	13,400	63,000	63,000	0 210		1		1- 42- 6
9.060-11-22		Mainville, James	73,000	11,600	73,000	73,000	0 210		1		1-347- 8
9.060-11-23		Rolfe, Michelle L.	93,000	12,900	93,000	93,000	0 210		1		1-517- 2
9.060-11-24		LaShomb, Mark J.	72,000	9,800	72,000	72,000	0 210		1		1- 75- 3
9.060-11-25.1		Thomas, Lee E.	59,000	9,700	59,000	59,000	0 210		1		1- 22- 5
9.060-11-26		Southworth, Neil	32,000	6,000	32,000	32,000	0 210		1		1-130- 4
9.060-11-27		Williams, Linda M.	40,000	7,900	40,000	40,000	0 210		1		1-209- 8
9.060-11-28		Boutot, Steve J.	32,000	6,200	32,000	32,000	0 210		1		1- 35- 7
9.060-11-29		Cameron, John T	63,000	6,200	63,000	63,000	0 210		1		1-428- 7
9.060-11-30		Barnes, Bruce	45,000	6,200	45,000	45,000	0 210		1		1- 21- 9
9.060-11-31		Barnes, Bruce E.	60,000	6,200	60,000	60,000	0 210		1		1- 21- 7
9.060-11-32		Guynup, Russell A.	53,000	6,200	53,000	53,000	0 210		1		1- 52- 3
9.060-11-33		Blair, Lloyd	62,500	6,200	62,500	62,500	0 210		1		1-386- 1
9.060-11-34		Barnes, Bruce	5,400	5,400	5,400	5,400	0 311		1		1- 21- 8
9.060-11-35		Cameron, John T.	4,200	4,200	4,200	4,200	0 311		1		1- 70- 4. 2
9.060-11-36		Brothers, Margo J.	3,000	3,000	3,000	3,000	0 311		1		1- 70- 4. 1
9.060-11-37.2		Lashomb, Mark J.	1,000	1,000	1,000	1,000	0 311		1		

School District	405801	Massena 1	2014	-----	2015	-----	Res Prp	O	R	T	Account Nbr
Parcel Id		Name	Total Av	Land Av	Total Av	Total Av	Pct Cls	C	S	S	C
9.060-11-38		Rolfe, Michelle	7,800	7,800	7,800	7,800	0 311		1		1- 70- 3
9.060-11-39.1		Smith, Philip W.	56,000	9,100	56,000	56,000	0 210		1		
9.060-11-43		Boyce, John R.	4,000	4,000	4,000	4,000	0 311		1		1-544- 9
9.065-5-2.1		Danko Development Corp	128,000	128,000	128,000	128,000	0 322	W	1		1-9-5.11
9.065-5-3		Elman, Robert G.	110,000	31,300	110,000	110,000	0 210		1		1-471- 2
9.065-5-4		Fregoe, David L.	150,000	27,300	150,000	150,000	0 210		1		1-496- 1
9.065-5-5		Nemier, Mitchell	155,000	23,800	155,000	155,000	0 210		1		1-449- 2
9.065-5-6		George, Thomas H.	142,000	23,800	142,000	142,000	0 210		1		1-185- 4
9.065-5-7		Johnson, Gerald (LU)	130,000	23,800	130,000	130,000	0 210		1		1-381- 4
9.065-5-8		Wachob, Grant M.	163,000	26,800	163,000	163,000	0 210		1		1-455- 8
9.065-5-9		First United Methodist	168,000	31,700	168,000	168,000	0 210		8		1-347- 1
9.066-1-1		Kells, Elizabeth	65,000	35,000	65,000	65,000	0 210	W	1		1-253- 5
9.066-1-2		Kells, Elizabeth J.	4,500	4,500	4,500	4,500	0 311		1		1-253- 6
9.066-1-3		Proulx, Bernard L.	69,000	16,400	69,000	69,000	0 210		1		1-169- 4
9.066-1-4		Broer, Sylvia	75,000	17,000	75,000	75,000	0 220		1		1-101- 1
9.066-1-5		Jordan, Christopher M.	81,000	19,700	81,000	81,000	0 210		1		1-485- 7
9.066-1-6		Diagostino, Jack A.	84,000	18,400	84,000	84,000	0 210		1		1-186- 6
9.066-1-7		Kwasney, Paul	90,000	20,700	90,000	90,000	0 210		1		1- 59- 9
9.066-1-8		G & J Campeau Enterprise, LLC	63,000	18,500	63,000	63,000	0 411		1		1-362- 7
9.066-1-9		Gustafson, Eric J.	40,000	19,600	40,000	40,000	0 220		1		1-481- 9
9.066-1-10		Masuk, Wayne	72,000	18,500	72,000	72,000	0 411		1		1-208- 7
9.066-1-11		Carriere, Robin	39,000	21,400	39,000	39,000	0 210		1		1- 93- 4
9.066-1-12.1		Currier, Greg A.	68,000	21,300	68,000	68,000	0 210		1		1-241- 6
9.066-1-13.1		Love, Benjamin J.	155,000	18,800	155,000	155,000	0 210		1		1-436- 7
9.066-1-14		Fayette, Amy L.	83,000	18,300	83,000	83,000	0 210		1		1-331- 5
9.066-1-15		Richards, Duane	81,000	20,500	81,000	81,000	0 210		1		1-362- 8
9.066-1-16		Thompson, Erika A.	124,000	19,500	124,000	124,000	0 210		1		1- 69- 5
9.066-1-17		Geiser, Richard L.	108,000	19,500	108,000	108,000	0 210		1		1- 8- 5
9.066-1-18		Rosario, Kenneth	91,500	19,500	91,500	91,500	0 210		1		1-384- 2
9.066-1-19		Tulip, Alan	94,000	20,000	94,000	94,000	0 210		1		1-279- 8
9.066-1-20		Williamson, Howard C.	160,000	45,300	160,000	160,000	0 210	W	1		1-468- 1
9.066-1-21		Portolese, Patrick	115,000	42,600	115,000	115,000	0 210	W	1		1-341- 9
9.066-1-22		Sanghi, Harishankar	142,000	37,800	142,000	142,000	0 210	W	1		1-527- 8
9.066-1-23		Sanghi, Harishankar	8,000	8,000	8,000	8,000	0 311		1		1-527- 9
9.066-1-24		Hart, Andrew Jr..	80,000	18,600	80,000	80,000	0 210		1		1-188- 9
9.066-1-25		Riley, Keefe	106,300	18,500	106,300	106,300	0 210		1		1-447- 6
9.066-1-26		Charleson, Brad S.	100,000	18,800	100,000	100,000	0 210		1		1-217- 6
<b>Page Totals</b>		<b>Parcels</b>	37	3,412,100	894,100	3,412,100					

School District	405801	Massena 1	2014	-----	2015	-----	Res Prp	O	R	T	Account Nbr	
Parcel Id		Name	Total Av	Land Av	Total Av	Total Av	Pct Cls	C	S	S	C	
9.066-1-27		Mack, Eugene F.	82,000	18,900	82,000	82,000	0 210		1			1-173- 2
9.066-1-28		Roberts, Christopher M.	87,000	18,900	87,000	87,000	0 210		1			1-369- 3
9.066-1-29		Green, Chad W.	94,000	18,900	94,000	94,000	0 210		1			1-326- 2
9.066-1-30		Premo, Howard	85,000	18,500	85,000	85,000	0 210		1			1-429- 3
9.066-1-31		Arias, Agustin	84,000	15,400	84,000	84,000	0 210		1			1-251- 3
9.066-1-32		LaPeter, Marilyn	72,000	18,000	72,000	72,000	0 230		1			1-249-4
9.066-1-33		Paquin, Greg	79,000	17,700	79,000	79,000	0 210		1			1-125- 3
9.066-1-34		Niles, Christal N.	49,000	16,400	49,000	49,000	0 210		1			1- 20- 8
9.066-1-35		Danko, Opal	258,000	30,400	258,000	258,000	0 210		1			1-125- 6
9.066-1-36		Paduano, Judith T.	230,000	31,500	230,000	230,000	0 210		1			1-586- 9
9.066-1-37		Stenlake, Jeffrey R.	146,000	26,500	146,000	146,000	0 210		1			1-125- 8
9.066-1-38		Ryan, Mark	151,000	24,000	151,000	151,000	0 210		1			1-125- 9
9.066-1-39		Park, Joseph Samuel	171,000	26,700	171,000	171,000	0 210		1			1- 73- 5
9.066-1-40		Booras, Chris	150,000	27,000	150,000	150,000	0 210		1			1- 9- 5. 3
9.066-1-41		Corcoran, John	179,000	29,500	179,000	179,000	0 210		1			1-125- 5. 2
9.066-1-42		Acton, John	160,000	42,600	160,000	160,000	0 210	W	1			1- 9- 5. 4
9.066-1-44		LaValley, Jacob B.	179,900	31,900	179,900	179,900	0 210		1			1- 9- 5. 6
9.066-1-45		Ashlaw, David E.	130,000	43,000	130,000	130,000	0 210	W	1			1- 9- 5. 2
9.066-1-46		Chatland, Ryan	184,000	35,700	184,000	184,000	0 210		1			1- 9- 5. 7
9.066-1-49		Macaulay, John	184,000	32,000	184,000	184,000	0 210		1			1- 9- 5.11
9.066-1-50		Rawlins, Charles	184,000	25,700	184,000	184,000	0 210		1			1- 9- 5.99
9.066-1-52		Bianchi, Nicolina	176,000	26,400	176,000	176,000	0 210		1			1-126- 1
9.066-1-53		Scott, Shawn	160,000	27,200	160,000	160,000	0 210		1			1- 8- 7
9.066-1-54		US Government	2,537,500	64,430	2,537,500	2,537,500	0 652		8			8-623- 7
9.066-1-55.2		Firnstein, Earl P.	213,000	26,000	213,000	150,000	0 210		1			1- 9- 5. 8
9.066-1-56.21		Curley, Anthony K.	176,000	29,100	176,000	176,000	0 210		1			1-125-7.2
9.066-2-1		Yeddo, Sally A (LU)	64,000	34,100	64,000	64,000	0 210	W	1			1- 89- 9
9.066-2-2		Fay, Robert T.	58,000	18,400	58,000	58,000	0 210		1			1-173- 4
9.066-2-3		Rush, Lawrence	61,000	17,100	61,000	61,000	0 210		1			1-572- 1
9.066-2-4		Lambert, John (LU)	100,000	18,400	100,000	100,000	0 210		1			1-204- 3
9.066-2-5		Englert, Frederick J.	120,000	18,400	120,000	120,000	0 210		1			1-570- 6
9.066-2-6		Lint, William	71,000	18,400	71,000	71,000	0 210		1			1-164- 3
9.066-2-7		Brown, William	76,000	18,400	76,000	76,000	0 210		1			1-226- 8
9.066-2-8		Brown, William D.	77,000	18,300	77,000	77,000	0 230		1			1- 73- 6
9.066-2-9		Chilton, Jason F. A.	81,000	18,300	81,000	81,000	0 210		1			1- 98- 7
9.066-2-10		Chilton, Robert	88,000	19,800	88,000	88,000	0 210		1			1- 98- 8
9.066-2-11		Concilio, Vera	85,000	20,600	85,000	85,000	0 210		1			1-109- 9

<b>Page Totals</b>		<b>Parcels</b>	37	7,082,400	942,530	7,019,400					
--------------------	--	----------------	----	-----------	---------	-----------	--	--	--	--	--

School District	405801	Massena 1	2014	-----	2015	-----	Res Prp	O	R	T	Account Nbr
Parcel Id		Name	Total Av	Land Av	Total Av	Total Av	Pct Cls	C	S	S	C
9.066-2-12		Williamson, Howard C.	60,000	32,800	60,000	60,000	0 483	W	1		1-167- 5
9.066-2-13		Macdonnell, Kenneth	136,000	42,100	136,000	136,000	0 210	W	1		1- 9- 3
9.066-2-14.1		Denesha(Johnston), Jeanette	51,000	20,500	51,000	51,000	0 210		1		1-294- 3
9.066-2-15.1		Power, Mark I.	59,000	16,900	59,000	59,000	0 210		1		1-294- 4
9.066-2-16.1		McCarthy , John	82,000	14,600	82,000	82,000	0 230		1		1-333- 6
9.066-2-17		McCarthy, H. Paul	86,000	12,500	86,000	86,000	0 210		1		1-333- 7
9.066-2-18		Wilmshurst, Lorilee M.	83,000	17,500	83,000	83,000	0 210		1		1-469- 6
9.066-2-19		Tyo, Brian	68,000	17,500	68,000	68,000	0 210		1		1-578- 8
9.066-2-20		Castleman, David E.	82,000	17,500	82,000	82,000	0 210		1		1- 2- 2
9.066-2-21		Zera, Daniel	96,000	17,500	96,000	96,000	0 210		1		1-317- 4
9.066-2-22		Laduke, Francis	114,000	17,500	114,000	114,000	0 210		1		1-289- 8
9.066-2-23		Crary, Rodney	113,000	17,500	113,000	113,000	0 210		1		1-116- 8
9.066-2-24		Deshaies, Kathleen S.	73,000	20,200	73,000	73,000	0 210		1		1-373- 2
9.066-2-25		Seguin, David P.	76,500	17,700	76,500	76,500	0 230		1		1-560- 7
9.066-2-26		Frost, Brendan J.	100,300	15,800	100,300	100,300	0 210		1		1-107- 5
9.066-2-27		Jabaut, Jared	110,000	15,900	110,000	110,000	0 210		1		1-244- 4
9.066-2-28		Davidson, Andrew	102,000	15,700	102,000	102,000	0 210		1		1-418- 2
9.066-2-29		Spanburgh, Andrew T.	101,000	15,700	101,000	101,000	0 210		1		1-197- 9
9.066-3-1		Farnsworth, Cheri L.	125,000	19,400	125,000	125,000	0 210		1		1-177- 3
9.066-3-2		Keenan, John M.	81,000	20,700	81,000	81,000	0 230		1		1- 62- 4
9.066-3-3		Murdie, Richard	74,000	27,900	74,000	74,000	0 220		1		1-419- 1
9.066-3-4		Williamson, Howard	69,000	21,100	69,000	69,000	0 220		1		1-293- 9
9.066-3-5		Dobies, Henry	69,000	11,600	69,000	69,000	0 483		1		1-178- 3
9.066-3-6.1		Peterson, Keith B.	68,000	19,800	68,000	68,000	0 280		1		1- 62- 3.1
9.066-3-7		Fay, Robert	75,000	18,000	75,000	75,000	0 210		1		1-173- 3
9.066-3-8		D'ariento, Tony J.	88,000	13,900	88,000	88,000	0 210		1		1-416- 2
9.066-3-9.1		Smith, David	72,000	18,600	72,000	72,000	0 210		1		1-167- 6
9.066-3-10.1		Lewis, Carlton	117,000	21,700	117,000	117,000	0 210		1		1-310- 6
9.066-3-11		Rusaw, Edward E.	137,000	21,000	137,000	137,000	0 210		1		1-169- 6
9.066-3-12		Brown, Joseph W.	76,000	16,200	76,000	76,000	0 210		1		1-486- 8
9.066-3-14		Fiacco, Charlene	71,000	16,800	71,000	71,000	0 220		1		1-176- 6
9.066-3-15		Zappia, Dominic C. II.	90,000	17,200	90,000	90,000	0 210		1		1-383- 7
9.066-3-16		Green, Robert	89,000	17,000	89,000	89,000	0 210		1		1-133- 8
9.066-3-17		Fuller, Terri L.	96,000	18,100	96,000	96,000	0 210		1		1-225- 5
9.066-3-18		Scruggs, Elsie G.	114,000	24,200	114,000	114,000	0 210		1		1-475- 8
9.066-3-19		Kinne, Sharon L.	90,000	22,700	90,000	90,000	0 210		1		1-308- 9
9.066-3-20		Flynn, Susan	119,000	23,100	119,000	119,000	0 210		1		1-424- 5
<b>Page Totals</b>		<b>Parcels</b>	37	3,312,800	714,400	3,312,800					



School District	405801	Massena 1	2014	-----	2015	-----	Res Prp	O	R	T	Account Nbr	
Parcel Id		Name	Total Av	Land Av	Total Av	Total Av	Pct Cls	C	S	S	C	
9.066-3-21		Lyon, James	96,000	23,500	96,000	96,000	0 210		1			1-527- 4
9.066-3-22		Jacobs, Joseph S.	79,000	23,500	79,000	79,000	0 210		1			1-464- 1
9.066-3-23		Watkins, Claudeen	67,000	14,300	67,000	67,000	0 210		1			1-182- 1
9.066-4-1		Dobbins, Jeffrey M.	100,000	24,400	100,000	100,000	0 210		1			1-241- 7
9.066-4-2		Gardner, David M.	129,000	16,900	129,000	129,000	0 210		1			1-213- 6
9.066-4-3		Aumand, Michael J.	108,000	18,400	108,000	108,000	0 210		1			1-108- 5
9.066-4-4		Duchscherer, Eric	141,000	18,200	141,000	141,000	0 210		1			1-134- 8
9.066-4-5		Paquin , Carmen (LU) S.	67,000	18,600	67,000	67,000	0 210		1			1-484- 8
9.066-4-6		Derouchie, Marc	109,000	7,400	109,000	109,000	0 210		1			1-584- 5
9.066-4-7		Hutchison, William	89,000	19,200	89,000	89,000	0 210		1			1-562- 8
9.066-4-8		Taylor, Jay	88,000	17,500	88,000	88,000	0 210		1			1- 10- 3
9.066-4-9		Witkop, Harry Jr.	84,000	17,500	84,000	84,000	0 210		1			1-578- 9
9.066-4-10		Drake, Eric M.	110,000	19,200	110,000	110,000	0 210		1			1-528- 9
9.066-4-11		McGinnis, Christopher	92,000	16,300	92,000	92,000	0 210		1			1-348- 7
9.066-4-12		Rosemyer, Tamara	88,000	16,100	88,000	88,000	0 210		1			1-566- 8
9.066-4-13		Marsh, Steven F.	83,000	17,500	83,000	83,000	0 210		1			1-288- 9
9.066-4-14		Aumand, Emily M.	89,000	17,500	89,000	89,000	0 210		1			1- 47- 3
9.066-4-15		Sienkiewicz, Heather L Young	78,000	16,900	78,000	78,000	0 210		1			1-560- 5
9.066-4-16		Schmidt, John J.	90,000	15,000	90,000	90,000	0 210		1			1-388- 1
9.066-4-17		Dunne-Thayer, Jared	127,000	18,200	127,000	127,000	0 210		1			1-231- 3
9.066-4-18		Sharlow, Gerald P.	92,000	16,000	92,000	92,000	0 210		1			1- 97- 7
9.066-4-19		Chilton, Albert	92,000	17,600	92,000	92,000	0 210		1			1- 96- 9
9.066-4-20		Bocskor, Tibor	85,000	18,100	85,000	85,000	0 210		1			1- 73- 4
9.066-4-21		Chilton, Albert	500	450	500	500	0 312		1			1- 1- 9
9.066-4-22		Green, Carolyn (LC)	110,000	17,500	110,000	110,000	0 210		1			1-577- 1
9.066-4-23		Morgan, Robert	78,000	17,200	78,000	78,000	0 210		1			1-375- 7
9.066-4-24		Hull, Joseph B.	78,000	16,500	78,000	78,000	0 210		1			1-251- 4
9.066-4-25		Stephenson, Robert W.	94,000	17,500	94,000	94,000	0 210		1			1-512- 6
9.066-4-29		Grigg, Joel T.	130,000	29,800	130,000	130,000	0 210		1			1-576- 1
9.066-4-30		Rufa, Paul	106,000	25,500	106,000	106,000	0 210		1			1- 3- 1
9.066-4-31		Wells, Kenneth	94,000	25,500	94,000	94,000	0 210		1			1-131- 8
9.066-4-32		Perry, Gerrilyn	111,000	21,600	111,000	111,000	0 210		1			1-208- 9
9.066-4-33		Fanning, Patricia P.	83,000	21,600	83,000	83,000	0 210		1			1-392- 1
9.066-5-1		Zappia, David	113,000	24,200	113,000	113,000	0 210		1			1-262- 8
9.066-5-2		Barstow, Russell	93,000	21,100	93,000	93,000	0 210		1			1- 23- 1
9.066-5-3		Marion, McManus (LU)	102,000	22,100	102,000	102,000	0 210		1			1-408- 5
9.066-5-4		Tubolino, Judy B.	128,000	26,600	128,000	128,000	0 210		1			1-571- 9

School District	405801	Massena 1	2014	-----	2015	-----	Res Prp	O	R	T	Account Nbr	
Parcel Id		Name	Total Av	Land Av	Total Av	Total Av	Pct Cls	C	S	S	C	
9.066-5-5		Mittiga, Mary Durant	98,000	21,900	98,000	98,000	0 210		1			1-158- 7
9.066-5-6		Mitchell, Michele Frances	94,000	21,900	94,000	94,000	0 210		1			1-189- 1
9.066-5-7		Lightfoot, Thomas	101,000	22,000	101,000	101,000	0 210		1			1-498- 8
9.066-5-8		Taliano, Maria L.	84,000	21,900	84,000	84,000	0 210		1			1-491- 5
9.066-5-9		Post Joint Living Trust	74,000	21,900	74,000	74,000	0 210		1			1-235- 6
9.066-5-10		Ladison, Eric M.	85,000	24,200	85,000	85,000	0 210		1			1-235- 5
9.066-5-11.1		Parisian, Hugh A.	126,000	32,600	126,000	126,000	0 210		1			1-219- 2
9.066-5-13		Delaporte, Richard	96,000	21,900	96,000	96,000	0 210		1			1-132- 1
9.066-5-15.1		Boots, Charles R.	139,000	24,600	139,000	139,000	0 210		1			1-264- 1
9.066-5-16.11		Hennessy, John W.	159,000	33,200	159,000	159,000	0 210		1			1-241- 2
9.066-5-17		Levine, Lenore	148,000	29,300	148,000	148,000	0 210		1			1-323- 5
9.066-5-18		Sullivan, Thomas	148,000	24,600	148,000	148,000	0 210		1			1- 52- 7
9.066-5-19		Lawrence, Barry	118,000	24,200	118,000	118,000	0 210		1			1- 7- 8
9.066-5-20		Currier, Michelle L.	99,000	21,900	99,000	99,000	0 210		1			1-474- 8
9.066-5-21		Yu, Wing	87,000	21,900	87,000	87,000	0 210		1			1- 6- 7
9.066-5-22		Murtagh, Benjanin E.	88,000	21,900	88,000	88,000	0 210		1			1- 34- 5
9.066-5-23		Larrow, Rebecca	92,000	21,900	92,000	92,000	0 210		1			1-375- 3
9.066-5-24		Dumas, Robert	86,000	21,900	86,000	86,000	0 210		1			1-321- 7
9.066-5-25		Babcock-Doe, Heather M.	88,000	24,600	88,000	88,000	0 210		1			1- 29- 1
9.066-6-1		Village Of Massena	18,200	18,200	18,200	18,200	0 963		8			8-611- 6
9.066-6-2.11		Parisian, James	160,000	34,800	160,000	160,000	0 210		1			1-164- 5
9.066-6-3		McGreevy, Sandra	86,000	21,900	86,000	86,000	0 210		1			1- 58- 4
9.066-6-4		Bulger, Herrick	103,000	21,900	103,000	103,000	0 210		1			1-492- 4
9.066-6-5		North Country Savings Bank	95,000	21,900	95,000	95,000	0 210		1			1-489- 8
9.066-6-6		Willer, Paul	122,000	21,900	122,000	122,000	0 210		1			1- 97- 3
9.066-6-7		Willer, Paul	10,000	10,000	10,000	10,000	0 311		1			1- 97- 2
9.066-6-8		Hewlett, Clifford N.	110,000	21,900	110,000	110,000	0 210		1			1-501- 9
9.066-6-9		Violi-Daoust, Maria	119,000	24,500	119,000	119,000	0 210		1			1-566- 7
9.066-6-10		Wood, Charles W.	105,000	25,400	105,000	105,000	0 210		1			1-579- 9
9.066-6-11		Williamson, Howard C. Jr..	165,000	26,400	165,000	165,000	0 210		1			1-168- 2
9.066-6-12		Parrott, Mark L.	84,000	24,600	84,000	84,000	0 210		1			1-300- 1
9.066-6-13		Hans, Benson S.	99,000	21,800	99,000	99,000	0 210		1			1-586- 8
9.066-6-14		Haggett, Paul	126,000	21,900	126,000	126,000	0 210		1			1-196- 4
9.066-6-15		Kennedy, William	111,000	29,200	111,000	111,000	0 210		1			1-272- 2
9.066-6-16		Morrow, Paul	123,000	25,300	123,000	123,000	0 210		1			1-558- 3
9.066-6-17		St Louis, Omer	76,000	25,400	76,000	76,000	0 210		1			1-427- 4
9.066-6-18		Hazen, David R.	82,000	25,400	82,000	82,000	0 210		1			1-248- 3

<b>Page Totals</b>		<b>Parcels</b>	37	3,804,200	880,700	3,804,200					
--------------------	--	----------------	----	-----------	---------	-----------	--	--	--	--	--

School District	405801	Massena 1	2014	-----	2015	-----	Res Prp	O	R	T	Account Nbr	
Parcel Id		Name	Total Av	Land Av	Total Av	Total Av	Pct Cls	C	S	S	C	
9.066-6-19.11		Caza, Linda K.	178,000	37,200	178,000	178,000	0 210		1			1-164- 4
9.066-6-20		Kormanyos, Mark A.	119,000	26,500	119,000	119,000	0 210		1			1-385- 5
9.066-6-21		Bennett, Roger	87,000	23,400	87,000	87,000	0 210		1			1-271- 7
9.066-6-22		Mossow, Terry	96,000	21,900	96,000	96,000	0 210		1			1-538- 9
9.066-6-23		Burley, Timothy	129,000	22,400	129,000	129,000	0 210		1			1-297- 8
9.066-6-24		Madden, Dorothy	106,000	23,000	106,000	106,000	0 210		1			1-346- 5
9.066-7-1		Denno, Terry L.	115,000	31,400	115,000	115,000	0 210		1			1-106- 4
9.066-7-2		Fontaine, Lawrence	115,000	31,600	115,000	115,000	0 210		1			1- 82- 4
9.066-7-3		Brault, Bernard	95,000	28,200	95,000	95,000	0 210		1			1-203- 7
9.066-7-4		Tessier, Terry P.	67,000	20,100	67,000	67,000	0 210		1			1-325- 1
9.066-7-5		Williamson, Howard	800	800	800	800	0 311		1			1-286- 9
9.066-7-6		Williamson, Howard	120,000	26,600	120,000	120,000	0 210		1			1-287- 1
9.066-7-7		French, Larry	112,000	29,100	112,000	112,000	0 210		1			1-102- 1
9.066-7-8		Carroll, Michael	112,000	25,600	112,000	112,000	0 210		1			1-320- 5
9.066-7-9		Smith, John	176,000	27,100	176,000	176,000	0 210		1			1-147- 8
9.066-7-10		Boyea, Vincent E.	138,000	29,100	138,000	138,000	0 210		1			1-514- 4
9.066-7-11		Davis, Wilber John	99,000	30,300	99,000	99,000	0 210		1			1- 99- 4
9.066-7-12		Cook, Frederick	78,000	21,900	78,000	78,000	0 210		1			1- 18- 9
9.066-7-13		Marceau, Peter B.	137,000	26,500	137,000	137,000	0 210		1			1-558- 1
9.066-7-14		Catanzarite, Josephine M.	153,000	26,500	153,000	153,000	0 210		1			1- 9- 2
9.066-7-15		Mansfield, Barbara	107,000	21,900	107,000	107,000	0 210		1			1- 89- 8
9.066-7-16		Larrow, Thomas	116,000	21,900	116,000	116,000	0 210		1			1-211- 4
9.066-7-17		Rogers, Scott	105,000	21,900	105,000	105,000	0 210		1			1-513- 9
9.066-7-18		Robinson, Robert	128,000	24,200	128,000	128,000	0 210		1			1-261- 3
9.066-7-19		Saber, Carla (LU)	90,000	24,300	90,000	90,000	0 210		1			1-356- 4
9.066-7-20		Smythe, Brian M.	91,000	21,900	91,000	91,000	0 210		1			1-260- 9
9.066-7-21		Bush, Kayla	67,000	21,900	67,000	67,000	0 210		1			1-120- 1
9.066-7-22		Todd, Robert A.	123,000	21,900	123,000	123,000	0 210		1			1-521- 4
9.066-7-23		Dumas, Emily	90,000	29,100	90,000	90,000	0 210		1			1-111- 9
9.066-7-24		Secours, Roger E. Jr.	140,000	26,700	140,000	140,000	0 210		1			1-558- 2
9.066-7-25		Deshaies, Patrick	109,000	25,600	109,000	109,000	0 210		1			1-475- 2
9.066-7-26		Pellegrino, Ann Rose	84,000	23,000	84,000	84,000	0 210		1			1-411- 1
9.066-7-27		Seguin, William L.	124,000	23,000	124,000	124,000	0 210		1			1-124- 8
9.066-7-28		Carron, Joseph F.	100,000	24,500	100,000	100,000	0 210		1			1-334- 3
9.066-7-29		Abrantes, Ronald J.	92,000	23,000	92,000	92,000	0 210		1			1-181- 2
9.066-7-30		Macioce, Cathy	97,000	24,000	97,000	97,000	0 210		1			1-370- 7
9.066-7-32		Conto (LU), Barbara	111,000	24,500	111,000	111,000	0 210		1			1-417- 6
<b>Page Totals</b>		<b>Parcels</b>	37	4,006,800	912,500	4,006,800						

School District	405801	Massena 1	2014	-----	2015	-----	Res Prp	O	R	T	Account Nbr	
Parcel Id		Name	Total Av	Land Av	Total Av	Total Av	Pct Cls	C	S	S	C	
9.066-7-33		Wilkins, William Jr..	114,500	24,500	114,500	114,500	0 210		1			1-440- 2
9.066-7-34		Witkop, Robert H.	110,000	22,900	110,000	110,000	0 210		1			1-538- 3
9.066-7-35		Dumas, Timothy	98,000	26,900	98,000	98,000	0 210		1			1-265- 5
9.066-7-36		Mittiga, Roy Jr.	91,000	23,000	91,000	91,000	0 210		1			1-574- 8
9.066-8-4		Behrens, Daniel	102,000	28,600	102,000	102,000	0 210		1			1-106- 9
9.066-8-5		Leggue, Terri L.	94,000	26,700	94,000	94,000	0 210		1			1-251- 1
9.066-8-6		Wright, Gary	109,000	23,600	109,000	109,000	0 210		1			1-227- 1
9.066-8-7		Mulyca, Walter C.	131,000	23,600	131,000	131,000	0 210		1			1-427- 2
9.066-8-8		Haggett, Gina	5,400	5,400	5,400	5,400	0 311		1			1- 25- 3
9.066-8-9		Haggett, Gina	112,000	27,300	112,000	112,000	0 210		1			1- 26- 2
9.066-8-10		Chauvin, David	142,000	27,300	142,000	142,000	0 210		1			1-572- 6
9.066-8-11		Downs, Brandon C.	97,000	23,600	97,000	97,000	0 210		1			1-475- 1
9.066-8-14		Radde, James	113,000	27,300	113,000	113,000	0 210		1			1-435- 4
9.066-8-15		Cappione, David	144,000	23,600	144,000	144,000	0 210		1			1-258- 6
9.066-8-16		Wanke, Ashley	170,000	31,300	170,000	170,000	0 210		1			1-423- 2
9.066-8-17		Raiti, Charles	98,000	27,300	98,000	98,000	0 210		1			1-262- 5
9.066-9-1.1		Stewart (LU), Dwyne L.	284,000	42,300	284,000	284,000	0 210		1			1-626- 1
9.066-9-2.11		Bissonnette, Bernard	290,000	33,000	290,000	290,000	0 210		1			1-626- 2
9.066-9-5.1		Cappione, Joseph	249,000	32,100	249,000	249,000	0 210		1			626- 5
9.066-9-7.11		Gupta, Sanjeev	234,000	34,300	234,000	234,000	0 210		1			
9.066-9-8		Serviss, Bruce A.	178,000	33,800	178,000	178,000	0 210		1			1-626- 8
9.066-9-10.1		Matthes, Shelly C.	172,000	30,000	172,000	172,000	0 210		1			1-626-10
9.066-9-11		Morrow, Ronald	183,000	26,000	183,000	183,000	0 210		1			1-626-11
9.066-9-12.1		Reynolds, Muriel	182,000	29,600	182,000	182,000	0 210		1			1-620-12.1
9.066-9-14		Wicke, John M.	147,000	26,100	147,000	147,000	0 210		1			1-626-14
9.066-9-15.1		Trego, Matthew J.	168,000	24,600	168,000	168,000	0 210		1			1-626-15
9.066-9-16		Iqbal, Azhar	155,000	27,300	155,000	155,000	0 210		1			1- 9- 5.12
9.066-9-17		Winston, Richard W.R.	151,000	28,600	151,000	151,000	0 210		1			1-626-17
9.066-9-19.1		Danko, Opal	27,200	27,200	27,200	27,200	0 311		1			1-626-19.1
9.066-9-20.1		Lapointe, Robert	170,000	26,500	170,000	170,000	0 210		1			1-626-20
9.066-9-21.11		Danko, F. Larry	221,000	30,100	221,000	221,000	0 210		1			1-626-21.1
9.066-9-23.1		Beckstead, Bruce A.	165,000	30,500	165,000	165,000	0 210		1			1-626-23.1
9.066-9-24.1		Corlett, Craig K.	162,000	29,900	162,000	162,000	0 210		1			1-626-24
9.066-9-25.1		Danko, John E.	171,000	29,000	171,000	171,000	0 210		1			1-626-25.1
9.066-9-26.1		Danko, Opal	3,000	3,000	3,000	3,000	0 311		1			1-626-26.1
9.066-9-27		Danko, Opal	22,200	22,200	22,200	22,200	0 311		1			1-626-27
9.066-10-2		Tressa, Paul E.	197,000	40,500	197,000	197,000	0 210	W	1			1-125-7.12
<b>Page Totals</b>		<b>Parcels</b>	37	5,262,300	999,500	5,262,300						

School District	405801	Massena 1	2014	-----	2015	-----	Res Prp	O	R	T	Account Nbr
Parcel Id		Name	Total Av	Land Av	Total Av	Total Av	Pct Cls	C	S	S	C
9.066-10-4.1		Williams, Michelle M.	229,000	46,900	229,000	229,000	0 210	W	1		1-125-7.14
9.066-10-5		Doran, Dan	299,900	46,100	299,900	299,900	0 210	W	1		1-125-7.15
9.066-10-7.1		Premo, Douglas	230,000	46,300	230,000	230,000	0 210	W	1		1-125-7.17
9.066-10-10.1		United Cerebral Palsy Assoc.	230,000	32,700	230,000	230,000	0 210		1		1-125-7.20
9.066-10-12.11		Danko, Opal	30,400	30,400	30,400	30,400	0 311		1		1-125-7.22
9.066-10-13.1		Burns, Myron	190,000	26,800	190,000	190,000	0 210		1		
9.066-11-2		Vera, Elias	90,000	16,900	90,000	90,000	0 210		1		1-477- 9
9.066-11-3		Bovay, Richard Jr.	74,000	16,900	74,000	74,000	0 210		1		1- 14- 1
9.066-11-4		Dubray, Hugh	68,000	17,500	68,000	68,000	0 210		1		1-552- 8
9.066-11-5		Olson, Christopher M.	89,000	17,500	89,000	89,000	0 220		1		1-289- 2
9.066-11-6		Fiacco, Natalie A.	75,000	17,500	75,000	75,000	0 210		1		1-409- 7
9.066-11-7		Boscoe, James Robert	75,000	17,500	75,000	75,000	0 210		1		1- 49- 2
9.066-11-8		Jackson, Lorissa L.	76,000	17,700	76,000	76,000	0 210		1		1-579- 4
9.066-11-9		Ryan, Mary Sharon	89,000	17,100	89,000	89,000	0 210		1		1-349- 8
9.066-11-10		Tyo, Denise	71,000	15,600	71,000	71,000	0 210		1		1-586- 4
9.066-11-11		O'Brien, Marilla Gardner	178,000	17,400	178,000	178,000	0 210		1		1-567- 4
9.066-11-12		Slavin, Albert	84,000	17,500	84,000	84,000	0 210		1		1-494- 4
9.066-11-13		MacPherson, Dale	120,000	18,700	120,000	120,000	0 210		1		1-495- 2
9.066-11-14		Zysik, Edmund	156,000	22,900	156,000	156,000	0 210		1		1- 80- 2
9.066-11-15		Klemp, Thomas J.	137,000	23,600	137,000	137,000	0 210		1		1-329- 5
9.066-11-16		Kells, Peter Z.	81,000	17,500	81,000	81,000	0 210		1		1-236- 8
9.066-11-17		Taraska, Jason Cullen	90,000	18,300	90,000	90,000	0 210		1		1-120- 7
9.066-11-18		JMT Property Associates, LLC	77,000	16,300	77,000	77,000	0 210		1		1-111- 7
9.066-11-19		Sommerfield, William	77,000	17,500	77,000	77,000	0 210		1		1- 41- 2
9.066-11-20		Burnham, Basil J.	81,000	17,500	81,000	81,000	0 210		1		1- 71- 5
9.066-11-21		Burke, w/LU, Bonnie J.	98,000	17,500	98,000	98,000	0 210		1		1- 70- 2
9.066-11-22		Lashua, Carrie	115,000	17,500	115,000	115,000	0 210		1		1-567- 1
9.066-11-23		Taraska, Adrian F.	87,000	17,500	87,000	87,000	0 210		1		1-138- 2
9.066-11-24		Power, Melissa A.	75,000	17,500	75,000	75,000	0 210		1		1-371- 8
9.066-11-25		Gilmer, Randy T.	103,000	18,100	103,000	103,000	0 210		1		1-168- 1
9.066-11-26		Vahey, Milton T.	127,000	23,500	127,000	127,000	0 210		1		1- 96- 8
9.066-11-27		Thomas, Jessica	90,000	21,600	90,000	90,000	0 210		1		1-410- 2
9.066-11-28		Coller, Jamie E.	101,000	24,000	101,000	101,000	0 210		1		1-430- 8
9.066-11-29		McGowan, Kenneth J.	90,000	18,300	90,000	90,000	0 210		1		1-199- 8
9.066-11-30		Leary, Judy O.	114,000	17,500	114,000	114,000	0 210		1		1-316- 6
9.066-11-31		Casey, Patrick M.	71,000	17,500	71,000	71,000	0 210		1		1- 23- 2
9.066-11-32		Barnum, David C.	91,000	17,500	91,000	91,000	0 210		1		1- 48- 6
<b>Page Totals</b>		<b>Parcels</b>	37	4,159,300	798,600	4,159,300					

School District	405801	Massena 1	2014	-----	2015	-----	Res Prp	O	R	T	Account Nbr	
Parcel Id		Name	Total Av	Land Av	Total Av	Total Av	Pct Cls	C	S	S	C	
9.066-11-33		Goeke, Bethany A.	95,000	17,500	95,000	95,000	0 210		1			1-164- 1
9.066-11-34		Widrick, Wayne (LU) B.	87,000	17,500	87,000	87,000	0 210		1			1-572- 2
9.066-11-35		LaGrave, Keri L.	65,000	17,500	65,000	65,000	0 210		1			1-478- 5
9.066-11-36		Murray, John	89,000	17,500	89,000	89,000	0 210		1			1-382- 5
9.066-11-37		Reagan, Mark	81,000	17,500	81,000	81,000	0 210		1			1-327- 2
9.066-11-38		Morales, Mark S.	126,000	24,400	126,000	126,000	0 210		1			1-425- 2
9.066-11-39		Witkop, Danny	98,000	17,500	98,000	98,000	0 210		1			1-116- 4
9.066-11-40		Babcock, Robert G.	73,400	17,500	73,400	73,400	0 210		1			1-199- 4
9.066-11-41		Premo, Jason E.	77,000	16,000	77,000	77,000	0 210		1			1-214- 1
9.066-11-42		Long, Julia (LU)	76,000	17,500	76,000	76,000	0 210		1			1-327- 3
9.066-11-43		Rufa Family Trust	98,000	18,800	98,000	98,000	0 210		1			1-461- 4
9.066-12-1		Faucher, Sean M.	71,000	15,700	71,000	71,000	0 210		1			1-547- 5
9.066-12-2		Laughlin, Andrew	98,000	15,900	98,000	98,000	0 210		1			1-567- 3
9.066-12-3		Everts, John Jr..	83,000	15,600	83,000	83,000	0 230		1			1-186- 8
9.066-12-4		Szarka, Todd M.	73,000	15,600	73,000	73,000	0 210		1			1-458- 4
9.066-12-5		Szarka, Todd	4,500	4,500	4,500	4,500	0 330		1			8-606- 6
9.066-12-6		Village Of Massena	60,100	24,800	60,100	60,100	0 592		8			8-606-5.13
9.066-12-7		Mayer, Christopher	91,000	18,700	91,000	91,000	0 210		1			1- 53- 8
9.066-12-8		Curran, Beverly (LU) F.	75,000	18,600	75,000	75,000	0 210		1			1-121- 3
9.066-12-9		Smith, Sheena T.	69,000	18,600	69,000	69,000	0 220		1			1-267- 9
9.066-12-10		Makdouli, Tarek	68,000	18,700	68,000	68,000	0 210		1			1-368- 3
9.066-12-11		McCarthy, Michael D.	77,000	18,800	77,000	77,000	0 210		1			1- 39- 4
9.066-12-13.1		Taylor, Candise (LU)	85,000	18,600	85,000	85,000	0 210		1			1-188- 7
9.066-12-14		Zanki, Peter Perry	50,000	18,700	50,000	50,000	0 220		1			1-271- 3
9.066-12-15		Wells, David L.	69,000	17,500	69,000	69,000	0 210		1			1-332- 9
9.066-12-16		Carriere, Dennis P.	105,000	12,900	105,000	105,000	25 411		1			1-538- 4
9.066-12-17		Pialogous, Anna	102,000	21,300	102,000	102,000	0 220		1			1-418- 7
9.066-12-18		Kot, John C.	81,000	18,700	81,000	81,000	0 483		1			1-467- 8
9.066-12-19		Hoot Owl Express Ent Inc	600,000	45,800	600,000	600,000	0 411		1			8-613- 4
9.066-12-20		Cemetery Exempt	42,300	42,300	42,300	42,300	0 695		8			8-622- 5
9.066-12-21		Morrow, Paul	32,000	7,500	32,000	32,000	0 482		1			1- 58- 7
9.066-12-22		Delarm, Joan	94,000	31,300	94,000	94,000	0 210	W	1			1-214- 7
9.066-12-23		Frary, David A.	81,000	33,100	81,000	81,000	0 230	W	1			1-574- 7
9.066-12-24		Frary, David	277,000	46,700	277,000	277,000	10 471		1			1-418- 5
9.066-12-25		Village Of Massena	77,100	73,200	77,100	77,100	0 593		8			8-612- 7
9.066-12-26		43 Andrews Street, LLC	166,000	41,100	166,000	166,000	27 425		1			1-450- 3.1
9.066-12-27		Marks, Nancy	120,000	12,800	120,000	120,000	0 411		1			1-324- 3
<b>Page Totals</b>		<b>Parcels</b>	37	3,716,400	826,200	3,716,400						

School District	405801	Massena 1	2014	-----	2015	-----	Res Prp	O	R	T	Account Nbr
Parcel Id		Name	Total Av	Land Av	Total Av	Total Av	Pct Cls	C	S	C	
9.066-12-28		Greater Massena Chamber	532,700	30,300	532,700	532,700	0 690		8		8-616- 4
9.067-1-3		Pease, Daniel S.	160,000	49,200	160,000	160,000	0 464		1		1-351- 3
9.067-1-4.1		St Lawrence County	60,000	35,100	60,000	60,000	0 481		1	R	1-204- 7
9.067-1-4.2		Pecore, Gary W.	91,000	20,600	91,000	91,000	0 481		1		
9.067-1-5		Burley, Carmen	193,000	26,200	193,000	193,000	0 481		1		1- 80- 3
9.067-1-6		Muka, Christopher	35,000	17,000	35,000	35,000	0 481		1		1-359- 5
9.067-1-7		New Testament Church	145,000	20,500	145,000	145,000	0 620		8		1-239- 9
9.067-1-8		Town Of Massena	993,600	63,800	993,600	993,600	0 652		8		8-610- 3
9.067-1-9		White Dog Realty LLC	196,000	28,100	196,000	196,000	0 464		1		6-592- 3
9.067-1-10		The St Lawrence Hotel Corp.	1,820,000	92,400	1,820,000	1,820,000	0 414		1		1-565- 9
9.067-1-11		The St Lawrence Hotel Corp.	49,600	42,700	49,600	49,600	0 438		1		1-566- 2
9.067-1-12		The, St Lawrence Hotelcor	52,500	40,200	52,500	52,500	0 438		1		1-566- 1
9.067-1-13		Massena Savings & Loan	84,000	25,600	84,000	84,000	0 483		1		1-416- 9
9.067-1-14		Village Of Massena	163,000	43,600	163,000	163,000	0 653		8		8-613- 3
9.067-1-15		Seaway Community F.C.U.	99,000	30,100	99,000	99,000	0 462		1		1-217- 1
9.067-1-35		Burley, Carmen J.	1,500	1,500	1,500	1,500	0 438		1		1- 39- 8
9.067-1-36		Town Of Massena	68,700	31,900	68,700	68,700	0 653		8		8-610- 9
9.067-2-6		Key Bank of New York, N.A.	82,900	52,700	82,900	82,900	0 438		1		1-358- 3
9.067-2-7		Twin, Rivers Fed Cr Union	402,000	33,600	402,000	402,000	0 462		1		1-291- 3
9.067-2-8		Twin, Rivers Fed Cr Union	43,000	34,800	43,000	43,000	0 438		1		1-351- 1
9.067-2-9		Ling, Darlene A.	90,000	7,500	90,000	90,000	0 483		1		1-561- 3
9.067-2-10		Smith, Jonathan	77,000	7,800	77,000	77,000	0 210		1		1-100- 7
9.067-2-11		Byrns Realty of New York, LLC	70,000	6,900	70,000	70,000	0 483		1		1-470- 5
9.067-2-12		Seacomm Federal Credit Union	28,200	24,100	28,200	28,200	0 438		1		1-486- 4
9.067-2-16.1		Massena RA Assoc. LLC	1,200,000	287,200	1,200,000	1,200,000	0 456		1		1-458- 6
9.067-2-19.1		Seacomm Fed Credit Union	472,000	42,100	472,000	472,000	0 461		1		1- 74- 4
9.067-2-20		Farbotnik, John	55,000	28,100	55,000	55,000	0 481		1		1- 19- 9
9.067-2-21		Rood, Hugh	26,000	9,000	26,000	26,000	0 481		1		1-556- 1
9.067-2-22		Sheehan, John P.	55,000	12,900	55,000	55,000	0 481		1		1-512- 2
9.067-2-23		Massena Arts & Theater Assoc.	35,000	26,700	35,000	35,000	0 481		1		1-389- 8
9.067-2-24.1		Almasian, Alison	40,000	8,000	40,000	40,000	0 481		1		1-566- 3
9.067-2-25.1		Almasian, Alison	60,000	8,000	60,000	60,000	0 421		1		1-523- 3
9.067-2-25.3		Almasian, Alison	50,000	5,000	50,000	50,000	0 421		1		
9.067-2-25.21		Almasian, Alison	100,000	16,000	100,000	100,000	0 210		1		
9.067-2-26		Almasian, Alison	55,000	13,800	55,000	55,000	0 481		1		1-105- 9
9.067-2-27		Carroll, Patrick	52,000	16,100	58,000	58,000	0 481		1		1-370- 4
9.067-2-28		Frost, Brendan J & Angela R	65,000	18,200	65,000	65,000	0 481		1		1-523- 1
<b>Page Totals</b>		<b>Parcels</b>	37	7,802,700	1,257,300	7,808,700					

School District	405801	Massena 1	2014	-----	2015	-----	Res Prp	O	R	T	Account Nbr	
Parcel Id		Name	Total Av	Land Av	Total Av	Total Av	Pct Cls	C	S	S	C	
9.067-2-29		Gustafson, Eric J.	55,000	14,200	55,000	55,000	0 481		1			1- 83- 5
9.067-2-30		Key Bank of New York, N.A.	678,000	94,100	678,000	678,000	0 463		1			1-385- 4
9.067-2-33		Laneuville, Leonard J.	200	200	200	200	0 311		1			1-596- 4
9.067-3-5		Rush, Jeffery M.	50,000	5,000	50,000	50,000	0 280		1			1-466- 6
9.067-3-6		Labelle, David	33,000	5,400	33,000	33,000	0 210		1			1-174- 6. 1
9.067-3-7		Benson, Timothy J.	25,000	5,900	25,000	25,000	0 210		1			1-174- 6. 2
9.067-3-8		Venier, David G.	8,700	8,700	8,700	8,700	0 311		1			1-359- 6
9.067-3-9		Revier, Barney	39,000	18,900	39,000	39,000	0 483		1			1-475- 7
9.067-3-10		Massena Auto Parts Co Inc	114,000	35,600	114,000	114,000	0 433		1			1-358- 1
9.067-3-11		Sullivan, Thelma J.	1,200	1,200	1,200	1,200	0 311		1			1-589-1
9.067-3-12		Gardner, John	69,000	19,500	69,000	69,000	0 433		1			1-195- 5
9.067-3-13.1		Cornell's Dry Cleaning	221,200	37,000	221,200	221,200	0 484		1			1-359- 2
9.067-3-16		Seguin, David	32,000	4,200	32,000	32,000	0 210		1			1-462- 8
9.067-3-17		Gormley, Doug	19,000	1,800	19,000	19,000	0 210		1			1-383- 3
9.067-3-18		Cornell's Dry Cleaning	4,300	4,300	4,300	4,300	0 311		1			1- 91- 8
9.067-3-19		Reagan, Mark J.	42,000	5,200	42,000	42,000	0 483		1			1-313- 7
9.067-3-20		Spinner, Thomas J.	1,500	1,500	1,500	1,500	0 311		1			1- 15- 4
9.067-3-21		Spinner, Thomas J.	5,400	5,400	5,400	5,400	0 311		1			1-244- 8
9.067-3-22		Reagan, Vincent W.	42,000	5,900	42,000	42,000	0 220		1			1-278- 9
9.067-3-23		Reagan, Vincent W.	44,000	5,700	44,000	44,000	0 220		1			1-278- 8
9.067-3-24		Chaaban, Salah	31,000	4,000	31,000	31,000	0 220		1			1-367- 2
9.067-3-25		Reagan, Vincent W.	29,000	5,600	29,000	29,000	0 210		1			1-279- 1
9.067-3-26		Racine, Marcus L.	54,000	6,500	54,000	54,000	0 210		1			1-212- 3
9.067-3-27		Gardner, John R.	47,000	4,700	47,000	47,000	0 210		1			1-195- 6
9.067-3-28		Gardner, John R.	38,000	5,200	38,000	38,000	0 210		1			1-326- 8
9.067-3-29		Pensco Trust Company	62,000	5,800	62,000	62,000	0 280		1			1- 47- 6
9.067-3-30		Spinner, Thomas J.	61,000	5,000	61,000	61,000	0 230		1			1- 15- 6
9.067-3-31		Grant, David	52,000	5,000	52,000	52,000	0 220		1			1-521- 8
9.067-3-32		Mcgrath, Charles	75,000	24,600	75,000	75,000	0 484		1			1- 15- 3
9.067-3-33.1		Smith, Bruce G.	178,000	24,100	178,000	178,000	10 482		1			1-101- 7
9.067-3-34.1		Gray, R Shawn	68,000	7,200	68,000	68,000	0 210		1			1-441- 4
9.067-3-35		Schwartz, Phillip	211,000	39,400	211,000	211,000	0 482		1			1-474- 2
9.067-3-36		William L Smith Hardware Corp	455,100	131,600	455,100	455,100	0 453		1			1-478- 1
9.067-3-37		American Legion Post 79	385,600	127,400	385,600	385,600	0 534		8			8-623- 8
9.067-3-38		Premo, Allen L.	168,000	77,200	168,000	168,000	0 432		1			1-219- 9
9.067-3-39		Massena Public Library	1,379,200	42,300	1,379,200	1,379,200	0 611		8			8-615- 4
9.067-3-40		Verizon New York Inc	379,000	29,700	379,000	379,000	0 831		6			6-594- 2
<b>Page Totals</b>		<b>Parcels</b>	37	5,157,400	825,000	5,157,400						



School District	405801	Massena 1	2014	-----	2015	-----	Res Prp	O	R	T	Account Nbr	
Parcel Id		Name	Total Av	Land Av	Total Av	Total Av	Pct Cls	C	S	S	C	
9.067-3-40./3		Verizon New York Inc	27,850	0	27,850	27,850	0 837		6			6-594- 1
9.067-3-41		Schwartz, Phillip	256,000	37,800	256,000	256,000	0 464		1			1-474- 4
9.067-3-42		Realty Associates	209,000	38,800	209,000	209,000	0 465		1			1- 7- 6
9.067-3-43		Village Of Massena	79,400	68,400	79,400	79,400	0 653		8			
9.067-4-1		Kassian, Michael	60,000	12,400	60,000	60,000	0 483		1			1-273- 9
9.067-4-2		Kassian, Michael E.	58,000	10,700	58,000	58,000	0 483		1			1-426- 8
9.067-4-3		Kassian, Michael E.	64,000	8,600	64,000	64,000	0 210		1			1-258- 3
9.067-4-4		Racine, Sylvia A.	41,000	6,400	41,000	41,000	0 210		1			1-544- 1
9.067-4-5		Conklin, Randy L.	50,000	24,600	50,000	50,000	0 435		1			1-306- 6
9.067-4-6		Smith, Patrick A.	68,000	9,400	68,000	68,000	0 483		1			1-502- 5
9.067-4-7		Boutot, Steven J.	53,000	8,400	53,000	53,000	0 220		1			1-502- 6
9.067-4-8		Boutot Auto Sales, LLC	60,000	20,900	60,000	60,000	0 433		1			1-100- 9
9.067-4-9		Smith, Cecile O.	40,000	6,800	40,000	40,000	0 280		1			1-552- 4. 2
9.067-4-10		LaBelle, David	1,400	1,400	1,400	1,400	0 311		1			1-552- 5
9.067-4-11		Smith, Cecile O.	4,000	4,000	4,000	4,000	0 311		1			1-552- 4. 1
9.067-4-12		Grant, David A.	25,000	5,200	25,000	25,000	0 210		1			1-441- 3
9.067-4-13		Daggett, Ronald L.	42,000	5,200	42,000	42,000	0 210		1			1-136- 2
9.067-4-14		Premo, Jason E.	40,000	5,200	40,000	40,000	0 220		1			1-384- 8
9.067-4-15.1		Village Of Massena	54,700	54,700	54,700	54,700	0 963	W	8			8-612- 6
9.067-4-16		Vierno, Michael J.	35,000	5,000	35,000	35,000	0 220		1			1-477- 1
9.067-4-17		Gardner, John Roy	39,000	5,200	39,000	39,000	0 210		1			1-195- 4
9.067-4-18		Labarge, Sylvester	31,000	4,700	31,000	31,000	0 210		1			1-311- 8
9.067-4-19		Ledger, John	35,600	6,000	35,600	35,600	0 210		1			1-319- 3
9.067-4-20		Gormley, Doug	47,000	5,100	47,000	47,000	0 220		1			1-120- 6
9.067-4-22.1		Gormley, Douglas	45,900	5,500	45,900	45,900	0 220		1			1-147- 1
9.067-4-23		Dupee, Tracy E.	47,000	5,200	47,000	47,000	0 220		1			1-457- 9
9.067-4-26		Venier, Mary M.	43,000	4,500	43,000	43,000	0 220		1			1-550- 6
9.067-4-27		Village of Massena	41,100	41,100	41,100	41,100	0 330		8			
9.067-5-1		Lim, Luong (LU)	48,000	14,100	48,000	48,000	0 220		1			1-545- 2
9.067-5-2		Richey, Mary Jo	50,000	20,000	50,000	50,000	0 210		1			1-294- 5
9.067-5-3		O'Neill, Dennis	89,100	21,800	89,100	89,100	0 210		1			1-133- 9
9.067-5-4		Smith, Patrick A.	50,000	7,600	50,000	50,000	0 210		1			1-542- 9
9.067-5-5		Gardner, James II.	49,000	17,300	49,000	49,000	0 210		1			1-554- 9
9.067-5-6		LaRose, Sheri	44,000	15,800	44,000	44,000	0 230		1			1- 77- 7
9.067-5-7		Goodspeed, Blane	51,000	16,000	51,000	51,000	0 210		1			1-511- 5
9.067-5-8		Smith Family Trust	30,000	15,800	30,000	30,000	0 210		1			1-502- 7
9.067-5-9		Seguin, David P.	121,000	22,900	121,000	121,000	0 411		1			1- 51- 8
<b>Page Totals</b>		<b>Parcels</b>	37	2,130,050	562,500	2,130,050						

School District	405801	Massena 1	2014	-----	2015	-----	Res Prp	O	R	T	Account Nbr
Parcel Id		Name	Total Av	Land Av	Total Av	Total Av	Pct Cls	C	S	S	C
9.067-5-10		Dow, Anthony D.	3,000	3,000	3,000	3,000	0 311		1		1- 51- 6
9.067-5-11		Mailhot, Pauline (LU)	79,000	20,700	79,000	79,000	0 210		1		1-504- 4
9.067-5-12		Gardner, James L.	37,000	14,700	37,000	37,000	0 210		1		1-195- 3
9.067-5-13		Cornett, Carole & etal	41,000	14,200	41,000	41,000	0 210		1		1-442- 7
9.067-5-14		Mailhot, Pauline (LU)	900	900	900	900	0 311		1		1-442- 6
9.067-5-15		Snider, Richard	52,000	16,800	52,000	52,000	0 210		1		1-504- 5
9.067-5-16		Greene, Angela N.	61,000	16,800	61,000	61,000	0 210		1		1-504- 2
9.067-5-17		Greene, Angela N.	3,000	3,000	3,000	3,000	0 311		1		1-504- 3
9.067-5-18		Marlar, Terrence P.	66,000	16,800	66,000	66,000	0 210		1		1-137- 8
9.067-5-19		Tischler, Louis J.	46,200	7,400	46,200	46,200	0 230		1		8-617- 6
9.067-5-20		Leboeuf, Donald	54,000	16,500	54,000	54,000	0 210		1		1-353- 4
9.067-5-21		Lazarchuck, Richard	65,000	16,500	65,000	65,000	0 210		1		1-315- 5
9.067-5-22		Perras, Robert J.	23,000	9,700	23,000	23,000	0 210		1		1- 8- 6
9.067-5-23		Matzan, Crystal M.	44,000	5,400	44,000	44,000	0 210		1		1- 49- 5
9.067-5-25.1		Snider (LU), Mark H.	59,000	8,600	59,000	59,000	0 210		1		1-503- 9
9.067-5-26		Parker, Linda C.	51,000	6,700	51,000	51,000	0 210		1		1- 96- 3
9.067-5-27		Marlar, Terrence P.	88,000	21,600	88,000	88,000	0 210		1		1- 93- 9
9.067-5-28		Peets, David J.	47,000	7,300	47,000	47,000	0 210		1		1-439- 1
9.067-5-29		Spicer, Edward	34,000	5,400	34,000	34,000	0 210		1		1-507- 8
9.067-5-30		Shadle, Les A.	44,000	6,300	44,000	44,000	0 230		1		1-430- 1
9.067-5-31		Shadle, Les A.	30,000	6,500	30,000	30,000	0 210		1		1-298- 4
9.067-5-32		Edwards, James C.	57,000	16,800	57,000	57,000	0 210		1		1-428- 2
9.067-5-33		Huddleston, Jody R.	56,000	6,600	56,000	56,000	0 210		1		1-112- 1
9.067-5-34		Marlar, Terrence P.	8,100	7,600	8,100	8,100	0 312		1		1- 93- 7
9.067-5-35		Dufresne, Diana	55,000	15,900	55,000	55,000	0 210		1		1-484- 2
9.067-5-36		Snell, Carla J.	70,000	15,000	70,000	70,000	0 210		1		1-374- 5
9.067-5-37		Arsenault, Sarah J.	52,000	17,300	52,000	52,000	0 210		1		1-186- 3
9.067-5-38		Weir, Tara A.	59,000	16,800	59,000	59,000	0 210		1		1- 14- 2
9.067-5-39		Brien, Logan	63,000	16,200	63,000	63,000	0 210		1		1-488- 5
9.067-5-40		Lalone, Michael	58,000	16,800	58,000	58,000	0 210		1		1-124- 3
9.067-5-41		Condlin, Tyler J.	69,000	17,200	69,000	69,000	0 210		1		1- 68- 9
9.067-5-42		G & J Campeau Enterprise, LLC	60,000	17,400	60,000	60,000	0 220		1		1-208- 1
9.067-5-43		Connors, Martha Jane	70,000	19,900	70,000	70,000	0 210		1		1-466- 5
9.067-5-44		Terminelli, Michael J.	51,000	14,900	51,000	51,000	0 210		1		1- 80- 1
9.067-5-45		Root, John L.	45,000	15,100	45,000	45,000	0 210		1		1-546- 5
9.067-5-46		Smith, Sean P.	47,000	6,600	47,000	47,000	0 210		1		1-499- 3
9.067-5-47		Sainola, Peter J. Jr.	45,000	6,600	45,000	45,000	0 210		1		1-222- 5
<b>Page Totals</b>		<b>Parcels</b>	37	1,793,200	451,500	1,793,200					

School District	405801	Massena 1	2014	-----	2015	-----	Res Prp	O	R	T	Account Nbr
Parcel Id		Name	Total Av	Land Av	Total Av	Total Av	Pct Cls	C	S	S	C
9.067-5-48		Sainola, Peter J.	30,000	6,600	30,000	30,000	0 210		1		1-200- 2
9.067-5-49		Peterson, Weldon E.	55,000	5,300	55,000	55,000	0 210		1		1-417- 3
9.067-5-50		Girard, Richard J.	44,000	7,000	44,000	44,000	0 210		1		1- 57- 8
9.067-5-51		Lawrence, Richard A.	67,000	6,500	67,000	67,000	0 210		1		1-197- 8
9.067-5-52		Lawrence, Richard	70,000	6,500	70,000	70,000	0 210		1		1-227- 8
9.067-6-1		Carvel, John P.	67,000	9,000	67,000	67,000	0 483		1		1- 88- 8
9.067-6-2		Carvel, John P.	58,000	17,700	58,000	58,000	0 210		1		1-126- 8
9.067-6-3		Dang, Ngan T.	62,000	9,000	62,000	62,000	0 483		1		1-149- 5
9.067-6-4		Beaulieu, Marc J.	48,000	16,200	48,000	48,000	0 210		1		1- 72- 8
9.067-6-5		Whalen, John	76,200	16,400	76,200	76,200	0 210		1		1-445- 1
9.067-6-6		Wright, Narley T.	68,000	15,800	68,000	68,000	0 220		1		1-107- 4
9.067-6-7		Kearns, Gina Marie	48,000	16,400	48,000	48,000	0 210		1		1-546- 1
9.067-6-8		Violi, Daniel J.	72,000	20,000	72,000	72,000	0 210		1		1-555- 9
9.067-6-9		Portolese, Patrick	35,000	16,400	35,000	35,000	0 210		1		1-441- 9
9.067-6-10		Mayhew, Charles (LU)	58,000	16,900	58,000	58,000	0 210		1		1-140- 4
9.067-6-11		Durant, Wayne	53,000	13,300	53,000	53,000	0 210		1		1-464- 6
9.067-6-12		Catanzarite, Susan	59,000	13,700	59,000	59,000	0 210		1		1-273- 5
9.067-6-13		Dufresne, Diana	48,000	16,900	48,000	48,000	0 210		1		1- 94- 1
9.067-6-14		Stoffel, Carrie E.	63,000	15,500	63,000	63,000	0 210		1		1-308- 7
9.067-6-15		Mitchell, Daniel J.	109,000	15,300	109,000	109,000	0 210		1		1- 64- 4
9.067-6-16		Boudreau, Joseph J.	84,000	16,500	84,000	84,000	0 210		1		1-386- 9
9.067-6-17		St. Lawrence County	42,000	15,100	42,000	42,000	0 210		1		1-464- 2
9.067-6-18		Underwood, Edward	88,000	18,100	88,000	88,000	0 210		1		1-347- 2
9.067-6-19		Underwood, Edward	3,000	3,000	3,000	3,000	0 311		1		1-346- 9
9.067-6-20		Marrin, Jeffrey E.	84,000	16,800	84,000	84,000	0 210		1		1- 60- 6
9.067-6-21		Marshall, Krista	64,000	16,800	64,000	64,000	0 210		1		1-361- 4
9.067-6-22.1		Chartier, Cecile (LU)	69,000	21,300	69,000	69,000	0 210		1		1- 94- 5
9.067-6-23.1		Carrier, Armand (LU)	97,000	20,400	97,000	97,000	0 220		1		1-297- 6
9.067-6-24		Fefee, Robbie A.	81,000	17,100	81,000	81,000	0 210		1		1-320- 7
9.067-6-25		Binion, Joseph K.	92,000	16,800	92,000	92,000	0 210		1		1-150- 6
9.067-6-26		Manning, Todd	62,000	16,800	62,000	62,000	0 210		1		1-434-5
9.067-6-27		Premo, Jason	58,000	16,800	58,000	58,000	0 210		1		1-544- 5
9.067-6-28		Smith, Tim (LC) D.	58,000	16,800	58,000	58,000	0 210		1		1-567- 2
9.067-6-29		Scott, Janet	58,000	16,800	58,000	58,000	0 210		1		1- 22- 8
9.067-6-30		Wood, Lloyd J.	63,000	16,800	63,000	63,000	0 210		1		1-262- 6
9.067-6-31		Casselman, Mary Ellen	57,500	16,800	57,500	57,500	0 210		1		1- 90- 1
9.067-6-32		Brainard, Duane	84,000	13,800	84,000	84,000	0 210		1		1-163- 3
<b>Page Totals</b>		<b>Parcels</b>	37	2,334,700	536,900	2,334,700					

School District	405801	Massena 1	2014	-----	2015	-----	Res Prp	O	R	T	Account Nbr	
Parcel Id		Name	Total Av	Land Av	Total Av	Total Av	Pct Cls	C	S	S	C	
9.067-6-33		Quenneville, Raymond	73,000	16,800	73,000	73,000	0 210		1			1-296- 2
9.067-6-34		Griffiths, Abby L.	46,000	16,600	46,000	46,000	0 210		1			1-543- 4
9.067-6-35		Cope, Richard W.	56,000	14,200	56,000	56,000	0 210		1			1- 72- 9
9.067-6-36		Prentice, Jared M.	66,000	13,100	66,000	66,000	0 210		1			1-429- 9
9.067-6-37		Deshane, William	84,000	15,500	84,000	84,000	0 210		1			1-349- 7
9.067-6-38		Deleel, Holly L.	46,000	12,100	46,000	46,000	0 210		1			1-186- 7
9.067-6-39		Wilkins, Robert etal D.	103,000	16,800	103,000	103,000	0 210		1			1-521- 5
9.067-6-40		Pichette, Bruce	2,000	2,000	2,000	2,000	0 311		1			1-380- 9
9.067-6-41		LaBaff, Benjamin	80,000	17,000	80,000	80,000	0 210		1			1-214- 3
9.067-6-42		Bush, Randy J.	64,000	16,900	64,000	64,000	0 210		1			1-153- 5
9.067-6-43		Mattison, Larry E.	3,000	3,000	3,000	3,000	0 311		1			1-461- 8
9.067-6-44		Mattison, Larry E.	62,000	15,600	62,000	62,000	0 210		1			1-461- 9
9.067-6-45		Boudreau, Joseph J.	5,000	5,000	5,000	5,000	0 311		1			1-347- 3
9.067-6-46		Henry, Scott	67,000	7,700	67,000	67,000	0 210		1			1- 67- 3
9.067-6-47		Hall, Scott J.	70,000	7,700	70,000	70,000	0 210		1			1-339- 4
9.067-6-48		Chase, Frank (LU)	38,000	6,800	38,000	38,000	0 210		1			1-170- 7
9.067-7-1		Village Of Massena	28,300	28,300	28,300	28,300	0 963		8			8-612- 5
9.067-7-2		Post, Timothy P.	89,000	16,300	89,000	89,000	0 210		1			1- 17- 2
9.067-7-3		Lanning, Brian	70,000	18,500	70,000	70,000	0 210		1			1-621- 1
9.067-7-4		Walker, Edmund J.	68,000	18,600	68,000	68,000	0 220		1			1-337- 8
9.067-7-5		McCall, David S.	135,000	26,600	135,000	135,000	50 483		1			1-496- 2
9.067-7-6		Nguyen, Hiep M	64,000	16,800	64,000	64,000	0 210		1			1-267- 8
9.067-7-7		Trippany, George	66,000	17,000	66,000	66,000	0 220		1			1-541- 3
9.067-7-8		Osuch, Cheryl Skonieczny	73,000	16,800	73,000	73,000	0 210		1			1-493- 6
9.067-7-9		Gerace, David L.	92,000	16,800	92,000	92,000	0 210		1			1-134- 4
9.067-7-10		Massena Housing Authority	4,965,700	14,500	4,965,700	4,965,700	0 652		8			8-607- 1
9.067-7-11		Susice, Brenna J.	73,000	16,600	73,000	73,000	0 210		1			1-140- 2
9.067-7-12		Patrick, Keith A.	48,000	17,200	48,000	48,000	0 210		1			1-309- 8
9.067-7-13		Sears, Lisa	108,000	20,300	108,000	108,000	0 210		1			1-554- 8
9.067-7-14		Holder, Jeffrey	71,000	15,800	71,000	71,000	0 210		1			1-221- 1
9.067-7-15		North Country Savings Bank	76,000	15,800	76,000	76,000	0 210		1			1-445- 2
9.067-7-16		Martin, Phillip L.	71,000	15,800	71,000	71,000	0 210		1			1-580- 1
9.067-7-17		Jock, Wendell D.	38,000	17,500	38,000	38,000	0 210		1			1-468- 8
9.067-7-18		Aylesworth, Tracy Lee	60,000	25,700	60,000	60,000	0 411		1			1-115- 3
9.067-7-19		Coburn, Kelly	68,000	18,700	68,000	68,000	0 411		1			1- 36- 1
9.067-7-20		Daley, John D.	98,000	16,800	98,000	98,000	0 220		1			1-124- 5
9.067-7-21		Bertrand, Christopher P.	75,000	15,100	75,000	75,000	0 210		1			1-289- 1
<b>Page Totals</b>		<b>Parcels</b>	37	7,302,000	572,300	7,302,000						

School District	405801	Massena 1	2014	-----	2015	-----	Res Prp	O	R	T	Account Nbr	
Parcel Id		Name	Total Av	Land Av	Total Av	Total Av	Pct Cls	C	S	S	C	
9.067-7-22		Craft, Dondi C.	66,000	16,800	66,000	66,000	0 483		1			1- 25- 9
9.067-7-23		Fleury, Vance	139,000	27,200	139,000	139,000	0 411		1			1-491- 2
9.067-7-24		LeBoeuf, Christina L.	50,000	23,900	50,000	50,000	75 480		1			1-296- 9
9.067-7-25		Tracy (etal), William	86,000	18,400	86,000	86,000	0 210		1			1-296- 6
9.067-7-26		Marshall, Richard	96,000	22,900	96,000	96,000	0 210		1			1- 90- 2
9.067-7-28		Austin, Adam	136,000	18,900	136,000	136,000	0 210		1			1-180- 8
9.067-7-29		Portolese, Donald	139,000	9,100	139,000	139,000	0 210		1			1-622- 2
9.067-7-30		Dimart, Jason A.	76,000	17,500	76,000	76,000	0 210		1			1- 88- 1
9.067-7-31		Mason, Robert N. Jr.	135,000	17,500	135,000	135,000	0 210		1			1-469- 4
9.067-7-32		Long, Timothy M.	108,000	17,500	108,000	108,000	0 210		1			1-327- 1
9.067-7-33		Tsibulsky, Nicholas A.	134,000	29,000	134,000	134,000	0 210		1			1-135- 1
9.067-7-34		Hamilton, Gary M.	84,000	17,200	84,000	84,000	0 210		1			1-502- 4
9.067-7-35		Haggett, Gina	55,000	17,300	55,000	55,000	0 483		1			1- 25- 7
9.067-7-36		Spinner, Thomas J.	66,000	18,900	66,000	66,000	0 483		1			1-384- 3
9.067-7-37		M. E. Church	152,000	22,000	57,000	57,000	0 210		1			8-618- 6
9.067-7-38		First, Methodist Church	32,700	32,700	32,700	32,700	0 330		8			
9.067-7-39		Massena Housing Authority	1,805,200	37,800	1,805,200	1,805,200	0 633		8			8-618-1.2
9.067-7-40		Oliver, Alan C.	104,000	16,300	104,000	104,000	0 210		1			1-182- 5
9.067-8-1		Sandstone Development, LLC	76,700	76,700	76,700	76,700	0 330		1			8-616- 7
9.067-8-2		Sandstone Development, LLC	22,100	22,100	22,100	22,100	0 330		1			8-616- 8
9.067-8-3		Alguire, Timothy D.	50,000	17,700	50,000	50,000	0 484		1			1-412- 2
9.067-8-4.1		Alguire, Timothy D.	26,000	16,400	26,000	26,000	0 431		1			1-523- 5
9.067-8-5		Rush, Robert Jr.	67,000	10,400	67,000	67,000	0 483		1			1-298- 3
9.067-8-6		Seguin, David P.	45,000	14,800	45,000	45,000	0 220		1			1-371- 6
9.067-8-7		Trimboli, Joseph	69,000	10,700	69,000	69,000	0 411		1			1-185- 3
9.067-8-8		Hendershot, Anthony J.	117,000	10,800	94,000	94,000	0 483		1			1-323- 6
9.067-8-9		St Lawrence Club	150,000	24,700	150,000	150,000	0 632		1			1-464- 9
9.067-8-10		M D A Realty Corp	178,000	16,200	178,000	178,000	0 464		1			1-363- 9
9.067-8-11		Post, Thomas W.	122,000	22,600	122,000	122,000	0 483		1			1-310- 7
9.067-8-12.1		Zysik, Edmund Jr.	136,000	22,000	136,000	136,000	0 483		1			1-322- 6
9.067-8-13.1		Lowe, Gravelle & Associates Co	100,000	18,700	100,000	100,000	0 464		1			1-418- 4
9.067-8-14		Ledbetter, Daniel M.	73,000	15,700	73,000	73,000	0 210		1			1-384- 1
9.067-8-15		Frank, Edward N.	53,000	15,000	53,000	53,000	0 220		1			1-543- 2
9.067-8-16		Thompson, Dale F.	54,000	14,200	54,000	54,000	0 210		1			1-379- 8
9.067-8-17		Thompson, Dale	51,000	13,700	51,000	51,000	0 210		1			1-326- 9
9.067-8-18		Demo, Terry Sr.	64,000	14,000	64,000	64,000	0 210		1			1-559- 9
9.067-8-19		Chapman, Jeffrey	53,000	13,200	53,000	53,000	0 210		1			1-225- 4
<b>Page Totals</b>		<b>Parcels</b>	37	4,970,700	750,500	4,852,700						

School District	405801	Massena 1	2014	-----	2015	-----	Res Prp	O	R	T	Account Nbr	
Parcel Id		Name	Total Av	Land Av	Total Av	Total Av	Pct Cls	C	S	S	C	
9.067-8-20		Slyman, Robert	61,000	21,000	61,000	61,000	0 210		1			1-522- 5
9.067-8-21.11		Taylor, Carol	59,000	16,800	59,000	59,000	0 210		1			1-585- 9.1
9.067-8-22.11		Robinson, Doris	51,000	18,300	51,000	51,000	0 210		1			1-585- 8.1
9.067-8-23		St. Lawrence Club	14,500	11,000	14,500	14,500	0 438		1			1-464- 8
9.067-8-24		Vallance, Arnold A. Jr..	82,000	17,500	82,000	82,000	0 230		1			1-336- 6
9.067-8-25		St John's Church	265,200	31,000	265,200	265,200	0 620		8			8-619- 6
9.067-8-26		St John's Church	1,067,600	20,000	1,067,600	1,067,600	0 620		8			8-619- 7
9.067-8-27		St John's Church	21,600	21,600	21,600	21,600	0 330		8			8-619- 8
9.067-8-28		Greene, Hiram F.	74,000	20,000	74,000	74,000	0 411		1			1-523- 7
9.067-8-29		Greene Revocable Living Trust	108,000	20,000	108,000	108,000	0 483		1			1-522- 9
9.067-8-30		Community Bank, N.A.	400,000	64,100	400,000	400,000	0 461		1			1-359- 9
9.067-8-31		Sandstone Development, LLC	40,000	40,000	40,000	40,000	0 330		1			1-522- 3
9.067-8-32		Sandstone Development, LLC	14,300	14,300	14,300	14,300	0 330		1			1-567- 6
9.067-8-33		Sandstone Development, LLC	23,300	21,800	23,300	23,300	0 438		1			8-617- 1
9.067-9-1		Sheehan, John	117,000	20,200	117,000	117,000	0 210		1			1-486- 9
9.067-9-3.1		W L Smith Hardware Corp	69,000	19,500	69,000	69,000	0 484		1			1-239- 8
9.067-9-4		Atlantic, Refining	220,650	19,300	220,650	220,650	0 486		1			1-490- 3
9.067-9-5		Massena Masonic Temple Assoc.	175,000	36,700	175,000	175,000	0 482		1			1-359- 4
9.067-9-6		Kassian, Michael E.	10,000	10,000	10,000	10,000	0 330		1			1-267- 6
9.067-9-7		Kassian, Michael E.	29,000	9,300	29,000	29,000	0 482		1			1-267- 7
9.067-9-8		U.S. Govt.	493,000	32,900	493,000	493,000	0 652		8			8-605- 2
9.067-9-9		Toddler Town Day Care Center	330,000	22,600	330,000	330,000	0 482		1			1-310- 5
9.067-9-10.1		Church of Sacred Heart	90,000	18,300	90,000	90,000	0 620		8			1-182- 6
9.067-9-10.2		Church of Sacred Heart	28,000	8,300	28,000	28,000	0 484		8			
9.067-9-11		St. Vincent de Paul Soc.	100,000	7,900	100,000	100,000	0 620		8			1-482- 9
9.067-9-12		Vierno, Michael	163,000	23,400	163,000	163,000	10 421		1			1-122- 4
9.067-9-13		Lazore, Amy L.	112,000	24,500	112,000	112,000	0 483		1			1- 6- 4
9.067-9-14		Chase, Stewart F.	75,000	25,100	75,000	75,000	0 483		1			1- 95- 3
9.067-9-15.11		Village Of Massena	31,400	31,400	31,400	31,400	0 591		8			8-606- 5.11
9.067-9-15.12		Sacred Heart Church	30,900	30,900	30,900	30,900	0 330		8			8-606- 5.2
9.067-9-16		Kearns, James W.	68,000	15,600	68,000	68,000	0 220		1			1- 45- 3
9.067-9-17		Smith (LU), Elizabeth T.	65,000	15,700	65,000	65,000	0 210		1			1-500- 5
9.067-9-18		Portolese, Edward G.	65,000	14,900	65,000	65,000	0 220		1			1-196- 6
9.067-9-19		Terminelli, Joseph M.	35,000	15,100	35,000	35,000	0 210		1			1- 60- 1
9.067-9-20		Wm L. Smith Hardware Corp.	52,000	20,900	52,000	52,000	0 484		1			1-502- 2
9.067-9-21		Smith Wm L Hardware Corp	75,300	13,600	75,300	75,300	0 482		1			1-502- 3
9.067-11-5		Emmanuel Congregational Church	826,000	21,100	826,000	826,000	0 620		8			8-617- 4
<b>Page Totals</b>		<b>Parcels</b>	37	5,541,750	794,600	5,541,750						

School District	405801	Massena 1	2014	-----	2015	-----	Res Prp	O	R	T	Account Nbr	
Parcel Id		Name	Total Av	Land Av	Total Av	Total Av	Pct Cls	C	S	S	C	
9.067-11-6		Sullivan, Virginia	148,000	2,700	148,000	148,000	0 483		1			1-419- 4
9.067-11-7		Rowell, Michael S.	74,000	14,700	74,000	74,000	0 210		1			1-312- 3
9.067-11-8		LaGarry, Andrew J.	108,000	16,400	108,000	108,000	0 210		1			1-198- 7
9.067-11-9		Bintz, Dale	74,000	15,900	74,000	74,000	0 210		1			1- 14- 4
9.067-11-10		Margosian, Levan	79,000	17,100	79,000	79,000	0 210		1			1-350- 6
9.067-11-11.1		Hauer , Susan	83,000	15,800	83,000	83,000	0 210		1			1-233- 5
9.067-12-1		Dow, Anthony D.	60,000	17,900	60,000	60,000	0 220		1			1-362- 1
9.067-12-2		Ryan, Leo H (LU)	59,000	14,800	59,000	59,000	0 210		1			1-511- 6
9.067-12-3		Paquette, Mark J.	77,000	19,700	77,000	77,000	0 483		1			1-361- 9
9.067-12-4		Spinner, Thomas J.	46,000	4,100	46,000	46,000	0 210		1			1-336- 9
9.067-12-5		Fetterly, Jason P.	36,000	4,100	36,000	36,000	0 210		1			1-435- 7
9.067-12-6		Booras, Chris George	46,000	6,900	46,000	46,000	0 230		1			1-342- 1
9.067-12-7		Booras, Chris	11,500	11,500	11,500	11,500	0 311		1			1-202- 8
9.067-12-8		Jackman, David	28,000	6,200	28,000	28,000	50 210		1			1-137- 5
9.067-12-9		Guan, Yuan Lin	27,000	5,600	27,000	27,000	0 210		1			1-334- 1
9.067-12-10		Sawinski, Scott J.	38,000	5,600	38,000	38,000	0 210		1			1-466- 3
9.067-12-11		Carroll, Mary Margaret	40,000	5,900	40,000	40,000	0 210		1			1- 88- 4
9.067-12-12		Burgoyne, Krystle L.	56,000	5,900	56,000	56,000	0 210		1			1-503- 5
9.067-12-13		Beaulieu, Betty (LU)	46,000	5,900	46,000	46,000	0 210		1			1-218- 3
9.067-12-14		Flagg, Molly A (LU)	40,000	5,900	40,000	40,000	0 210		1			1-179- 1
9.067-12-15		Spinner, Thomas J.	38,000	5,900	38,000	38,000	0 210		1			1-578- 4
9.067-12-16		Gormley, Doug	32,000	5,900	32,000	32,000	0 210		1			1- 31- 6
9.067-12-17		Reome, Ronald	54,000	6,900	54,000	54,000	0 210		1			1-440- 5
9.067-12-18		Kyer, Larry E.	70,000	6,800	70,000	70,000	0 210		1			1-111- 3
9.067-12-19		Rush, Robert C. Jr..	66,000	7,100	66,000	66,000	0 210		1			1-564- 8
9.067-12-20		Tyo, John	95,000	8,700	95,000	95,000	0 280		1			1-568- 6
9.067-12-21		Boisvert, Robert	80,000	22,400	80,000	80,000	0 230		1			1-197- 5
9.067-12-22		Boutot, Steven	78,000	8,200	78,000	78,000	0 210		1			1-197- 6
9.067-12-23		Shambo, Dianne	62,000	6,700	62,000	62,000	0 210		1			1-482- 4
9.067-12-24		Davis, William James	63,000	6,700	63,000	63,000	0 210		1			1-129- 2
9.067-12-25		Henry, John D.	74,000	6,700	74,000	74,000	0 210		1			1- 39- 9
9.067-12-26		Larrow, Herman L (LU)	32,000	6,700	32,000	32,000	0 210		1			1-261- 5
9.067-12-27		Cappione, Susan C.	46,000	6,700	46,000	46,000	0 210		1			1-276- 4
9.067-12-28		Henry, Jamie B.	2,000	2,000	2,000	2,000	0 311		1			1-111- 2
9.067-12-29		Burgoyne, Krystle L.	3,500	3,500	3,500	3,500	0 311		1			
9.067-12-30		Snider, Richard	1,000	1,000	1,000	1,000	0 311		1			1-503- 8
9.067-12-31		Snider, Richard	2,000	2,000	2,000	2,000	0 311		1			1-466- 4
<b>Page Totals</b>		<b>Parcels</b>	37	1,975,000	316,500	1,975,000						

School District	405801	Massena 1	2014	-----	2015	-----	Res Prp	O	R	T	Account Nbr
Parcel Id		Name	Total Av	Land Av	Total Av	Total Av	Pct Cls	C	S	S	C
9.067-12-32		Dow, Anthony D.	2,500	2,500	2,500	2,500	0 311		1		1- 51- 7
9.067-12-33		Hodge, Lawrence J.	81,000	6,400	81,000	81,000	0 210		1		1- 73- 8
9.067-12-34		Laprade, Ray F.	63,000	6,700	63,000	63,000	0 210		1		1-239- 2
9.067-12-35		Owens, Timothy	17,800	6,700	17,800	17,800	0 270		1		1-327- 5
9.067-12-36		Irish, Scott A.	69,000	5,800	69,000	69,000	0 210		1		1-500- 2
9.067-13-1		Jesmer, James	1,000	1,000	1,000	1,000	0 314	W	1		1-354- 9
9.067-13-2		Jesmer, James	1,000	1,000	1,000	1,000	0 311		1		1-354- 7
9.067-13-3		Coughlin, Kathy	30,000	23,300	30,000	30,000	0 483		1		1-377- 5
9.067-13-4.1		Town Of Massena	278,400	17,600	278,400	278,400	0 681		8		8-610- 4
9.067-13-5		Leroux, Robert E.	62,000	6,800	62,000	62,000	0 210		1		1-135- 8
9.067-13-6		Nightengale, Linwood	58,000	6,400	58,000	58,000	0 210		1		1-554- 7
9.067-13-7		Deruchia, Alan	74,000	7,200	74,000	74,000	0 210		1		1-458- 8
9.067-13-8		Coffin, Aaron A.	85,000	6,400	85,000	85,000	0 210		1		1-497- 4
9.067-13-9		Bush, Robert E.	51,000	6,400	51,000	51,000	0 210		1		1-140- 6
9.067-13-10		Hutchins, Dorothy	39,000	6,400	39,000	39,000	0 210		1		1-253- 8
9.067-13-11		DeRouchie, Gordon	62,000	5,900	62,000	62,000	0 210		1		1-464- 3
9.067-13-12		Cornell, Wallace	43,000	5,900	43,000	43,000	0 220		1		1-113- 9
9.067-13-13		Perras, Robert J.	37,000	5,900	37,000	37,000	0 210		1		1-151- 3
9.067-13-14		Gormley, Douglas E.	53,000	5,900	53,000	53,000	0 210		1		1-250- 1
9.067-13-15		Lagos, Richard A.	71,000	7,100	71,000	71,000	0 210		1		1-344- 8
9.067-13-16		Austin, Trevor	74,000	7,200	74,000	74,000	0 210		1		1-228- 9
9.067-13-17		Hamilton, Corey J.	64,000	7,200	64,000	64,000	0 210		1		1-345- 3
9.067-13-18		Miller, Linda	58,000	7,100	58,000	58,000	0 220		1		1-368- 1
9.067-13-19		Dobies, Henry J.	70,000	7,100	70,000	70,000	0 280		1		1-403- 2
9.067-13-20		Baxter, Louis H.	75,000	6,000	75,000	75,000	0 210		1		1-257- 4
9.067-13-21		Burnett, John	140,000	16,300	140,000	140,000	0 483		1		1-403- 1
9.067-13-22		Dobies, Henry	55,000	13,400	55,000	55,000	0 210		1		1-147- 9
9.067-13-23		Nightengale, Linwood	46,000	14,800	46,000	46,000	0 210		1		1-128- 1
9.067-13-24		Dobies, Henry J.	60,100	6,500	60,100	60,100	0 220		1		1-148- 1
9.067-13-25		Dobies, Henry	79,000	19,900	79,000	79,000	0 483		1		1-147- 7
9.067-13-26		Kellison, Janice E.	55,000	6,700	55,000	55,000	0 210		1		1- 63- 9
9.067-13-27		Evans, Rose D.	35,000	19,800	35,000	35,000	0 220		1		1-334- 5
9.067-13-28		McDermott, Timothy R.	37,000	6,700	37,000	37,000	0 210		1		1-346- 6
9.068-2-11		Perovic, Angelo I.	24,700	18,700	24,700	24,700	0 331		1		1-392- 9
9.068-2-12		Mclean Realty Inc	57,000	6,800	57,000	57,000	0 220		1		1-341- 3
9.068-2-13		Craft, Dondi C.	52,000	5,600	52,000	52,000	0 220		1		1-340- 6
9.068-2-14		Kearns, John	42,000	6,200	42,000	42,000	0 210		1		1-340- 4

<b>Page Totals</b>		<b>Parcels</b>	37	2,202,500	317,300	2,202,500					
--------------------	--	----------------	----	-----------	---------	-----------	--	--	--	--	--



School District	405801	Massena 1	2014	-----	2015	-----	Res Prp	O	R	T	Account Nbr	
Parcel Id		Name	Total Av	Land Av	Total Av	Total Av	Pct Cls	C	S	S	C	
9.068-2-15		Mclean, Donald	57,000	5,500	57,000	57,000	0 220		1			1-387- 8
9.068-2-16		Salgado, Joao Luis	43,000	3,700	43,000	43,000	0 220		1			8-619- 4
9.068-2-17		Mclean, Martha	55,000	6,700	55,000	55,000	0 210		1			1-340- 7
9.068-2-24.1		Coupal Investors, LLC	375,000	112,500	375,000	375,000	0 431		1			1-108- 8
9.068-2-25		Goolden, Jack L, Trustee	150,000	23,000	150,000	150,000	0 480		1			1-169- 1
9.068-2-26		Seaman, Jennifer E.	47,000	6,600	47,000	47,000	0 210		1			1-313- 4
9.068-2-27		Seaman, Jennifer E.	2,800	2,800	2,800	2,800	0 311		1			1-313- 5
9.068-2-29.1		Coupal Investors, LLC	40,000	5,700	40,000	40,000	0 210		1			1- 75- 5
9.068-2-30		Coupal Investors, Inc.	5,400	5,400	5,400	5,400	0 300		1			1- 49- 7
9.068-2-31		Drumm, Douglas H.	59,000	14,900	59,000	59,000	0 411		1			1-516- 4
9.068-2-33		Miller, Allen W. Jr..	47,000	6,200	47,000	47,000	0 210		1			1-402- 7
9.068-2-34		Tyler, Christopher A.	12,000	6,200	12,000	12,000	0 210		1			1-377- 1
9.068-2-35		Vanorum, David	61,000	6,300	61,000	61,000	0 210		1			1-549- 1
9.068-2-36		Perry, Donna J.	54,000	6,500	54,000	54,000	0 210		1			1-414- 6
9.068-3-1		Paquin, Debra	55,000	7,200	55,000	55,000	0 210		1			1-221- 3
9.068-3-2		Chilton, Jason A.F.	115,000	6,500	115,000	115,000	0 483		1			1-344- 3
9.068-3-3		Scharf, Thomas M.	115,000	16,300	115,000	115,000	0 210		1			1-124- 1
9.068-3-4.1		Clark, Jeffrey A.	61,000	20,900	61,000	61,000	0 484		1	R		1- 5- 2
9.068-3-5.1		Wood, Donald	60,000	9,600	60,000	60,000	0 483		1			1- 5- 4
9.068-3-6		Richards, Warren	99,000	19,900	99,000	99,000	0 483		1			1-555- 7
9.068-3-7		Richards, Warren	5,900	5,900	5,900	5,900	0 311		1			1-555- 6
9.068-3-8		Love, Thomas D. II.	58,000	18,100	58,000	58,000	0 411		1			1- 79- 1
9.068-3-9		Manley, Scott	125,000	24,700	125,000	125,000	0 482		1			1-476- 5
9.068-3-10		Marlow w/LU, Phyllis	61,000	6,500	61,000	61,000	0 210		1			1-354- 2
9.068-3-11		Bigness, Kyle R.	64,000	6,500	64,000	64,000	0 210		1			1-289- 5
9.068-3-12		Paller, Brenda L.	68,000	6,500	68,000	68,000	0 210		1			1-302- 3
9.068-3-13		Johnson, Thomas	18,000	6,500	18,000	18,000	0 270		1			1-423- 4
9.068-3-14		Patterson, Mark	3,300	3,300	3,300	3,300	0 311		1			1-448- 2
9.068-3-15		Patterson, Mark	74,000	6,500	74,000	74,000	0 210		1			1-448- 1
9.068-3-16		Macaulay, Joseph	57,000	6,500	57,000	57,000	0 210		1			1- 55- 8
9.068-3-17		Langevin, Debra L.	60,000	6,500	60,000	60,000	0 210		1			1-247- 8
9.068-3-18		Alderson, William	75,000	6,500	75,000	75,000	0 210		1			1-270- 3
9.068-3-19		Deno, Tyler L.	58,000	6,500	58,000	58,000	0 210		1			1-437- 9
9.068-3-20		Bartlett-King, Jerry (LC)	55,000	8,400	55,000	55,000	0 210		1			1-235- 3
9.068-3-21.1		Clark, Jeffrey A.	53,000	6,700	53,000	53,000	0 210		1	R		1- 5- 6
9.068-3-23		Craft, Dondi C.	45,000	6,500	45,000	45,000	0 220		1			1- 52- 2
9.068-3-24		Craft, Dondi C.	54,000	6,500	54,000	54,000	0 220		1			1- 3- 6

<b>Page Totals</b>		<b>Parcels</b>	37	2,447,400	431,000	2,447,400					
--------------------	--	----------------	----	-----------	---------	-----------	--	--	--	--	--

School District	405801	Massena 1	2014	-----	2015	-----	Res Prp	O	R	T	Account Nbr
Parcel Id		Name	Total Av	Land Av	Total Av	Total Av	Pct Cls	C	S	S	C
9.068-3-25		Rush, Corey	59,000	6,500	59,000	59,000	0 210		1		1-183- 4
9.068-3-26		Lewis, David C.	46,000	6,500	46,000	46,000	0 210		1		1-555- 2
9.068-3-27		Bolster, Edward Jr.	54,000	6,500	54,000	54,000	0 210		1		1- 19- 1
9.068-3-28		Mitchell, James	69,000	6,500	69,000	69,000	0 210		1		1-284- 2
9.068-3-29		Mitchell, James	43,000	6,500	43,000	43,000	0 210		1		1-333- 9
9.068-3-30		Simiensch, Adam	77,000	6,500	77,000	77,000	0 210		1		1-325- 2
9.068-3-31		Vebber, John J.	71,000	6,500	71,000	71,000	0 210		1		1-170- 6
9.068-3-32		Gilson, Christopher I.	65,000	6,500	65,000	65,000	0 210		1		1-462- 7
9.068-4-1.1		Coupal Investors, LLC	53,700	53,700	53,700	53,700	0 330		1		1- 71- 8
9.068-4-3		Hurlbut, Racheal (LC)	86,100	19,600	86,100	86,100	0 483		1		1- 16- 1
9.068-4-4		Thibault, Ralph	27,000	5,500	27,000	27,000	0 210		1		1-529- 2
9.068-4-5		JANDS Enterprises, Inc.	93,000	19,900	93,000	93,000	0 425		1		1-290- 5
9.068-4-6		Terminelli, Joseph M.	36,000	5,400	36,000	36,000	0 220		1		1-551- 9
9.068-4-7		Demo, Therese E.	41,000	5,400	41,000	41,000	0 210		1		1-324- 6
9.068-4-8		Smith, Lawrence (LC)	47,000	5,400	47,000	47,000	0 210		1		1-273- 3
9.068-4-9		Favreau, John S.	40,000	5,400	40,000	40,000	0 210		1		1-470- 2
9.068-4-10		Jareo, Robert M.	5,400	5,400	5,400	5,400	0 311		1		1-494- 2
9.068-4-11		Jareo, Robert	51,000	5,400	51,000	51,000	0 210		1		1-346- 1
9.068-4-12		McGregor, Chris (LC) J.	50,000	5,400	50,000	50,000	0 210		1		1-482- 8
9.068-4-13		Basmajian, Rose (LU)	51,000	5,400	51,000	51,000	0 210		1		1- 3- 8
9.068-4-14		Basmajian, Rose (LU)	2,400	2,400	2,400	2,400	0 311		1		1- 3- 7
9.068-4-15		Conto, Scott A.	45,000	5,400	45,000	45,000	0 210		1		1- 98- 2
* 9.068-4-16		Henophy Logistics, LLC	5,000	4,000	5,000	5,000	0 438		1		1-559- 4
* 9.068-4-17		Henophy Logistics, LLC	8,000	7,000	8,000	8,000	0 449		1		1-559- 6
9.068-4-18		Murphy, Patrick J.	26,000	5,900	26,000	26,000	0 210		1		1-222- 8
9.068-4-19		Dubray, Terry	53,000	6,500	53,000	53,000	0 210		1		1-548- 6
9.068-4-20		Villnave, Michael P.	32,000	6,500	32,000	32,000	0 210		1		1-368- 5
9.068-4-21		Cedars Realestate Inc	40,000	6,500	40,000	40,000	0 210		1		1-200- 3
9.068-4-22		Akey, Liza	53,000	6,500	53,000	53,000	0 210		1		1-580- 6
9.068-4-23		Russell, Alan Sr.	77,100	6,500	77,100	77,100	0 210		1		1-332- 3
9.068-4-24		Trotter, Dean	63,000	6,500	63,000	63,000	0 210		1		1-118- 1
9.068-4-25		Florie, Vanessa B.	71,000	6,500	71,000	71,000	0 210		1		1-501- 2
9.068-4-26		Nightingale, Betty	63,000	6,500	63,000	63,000	0 210		1		1-388- 7
9.068-4-27		Anderson, Audrey	63,000	6,500	63,000	63,000	0 210		1		1-374- 2
9.068-4-28		Smith, Krystal L.	65,000	6,500	65,000	65,000	0 210		1		1-459- 4
9.068-4-29		Williamson, Brittany F.	46,000	6,500	46,000	46,000	0 210		1		1-287- 4
9.068-4-30		Williamson, Craig	55,000	6,500	55,000	55,000	0 210		1		1-182- 8
<b>Page Totals</b>		<b>Parcels</b>	35	1,819,700	285,600	1,819,700					

School District	405801	Massena 1	2014	-----	2015	-----	Res Prp	O	R	T	Account Nbr	
Parcel Id		Name	Total Av	Land Av	Total Av	Total Av	Pct Cls	C	S	S	C	
9.068-5-4.1		Coupal Investors, LLC	690,000	64,600	690,000	690,000	0 431		1			1-102- 2
9.068-5-9		Coupal Investors, LLC	40,000	20,000	40,000	40,000	0 449		1			1- 98- 3
9.068-5-10		Coupal Investors, LLC	4,800	4,800	4,800	4,800	0 330		1			1-102- 8
9.068-5-11		Chatelle, Mary	600	600	600	600	0 311		1			1-103- 1
9.068-5-12		Coupal Investors, LLC	31,000	5,400	31,000	31,000	0 210		1			1-194- 4
9.068-5-13		Coupal Investors, LLC	37,000	5,400	37,000	37,000	0 210		1			1-107- 9
9.068-5-14		Coupal Investors, LLC	31,000	5,400	31,000	31,000	0 210		1			1-181- 3
9.068-5-15		Coupal Investors, LLC	35,000	5,400	35,000	35,000	0 210		1			1-194- 3
9.068-5-16		Coupal Investors Inc.	35,000	5,400	5,400	5,400	0 311		1			1-215- 5
9.068-6-3		Coupal Investors, LLC	195,000	28,100	195,000	195,000	0 433		1			1- 14- 7
9.068-6-5.1		Coupal Investors, LLC	11,300	11,300	11,300	11,300	0 438		1			1-220- 3
9.068-6-7		Coupal Investors, LLC	78,000	27,600	78,000	78,000	0 484		1			1-220- 1
9.068-6-8		Cameron, Mark	10,000	8,000	10,000	10,000	0 484		1			1-126- 7
9.068-6-9.1		Coupal Investors, LLC	183,300	33,000	183,300	183,300	0 449		1			1-103- 5
* 9.068-6-11		Henophy Logistics, LLC	26,000	24,000	26,000	26,000	0 449		1			1-410- 5
* 9.068-6-12		Henophy Logistics, LLC	71,000	22,300	71,000	71,000	0 447		1			1-559- 5
9.068-6-12.1		Henophy Logistics, LLC		22,300	110,000	110,000	0 447		1			1-559- 5
9.068-7-5		Trippany, Kevin	71,000	6,300	71,000	71,000	0 210		1			1- 21- 5
9.068-7-6		Morris, Wilfred (LC)	51,000	6,300	51,000	51,000	0 210		1			1-124- 4
9.068-7-7		Biers, Moreen	42,000	6,300	42,000	42,000	0 210		1			1-369- 9
9.068-7-8		Perras, Robert J.	37,000	6,300	37,000	37,000	0 210		1			1- 29- 8
9.068-7-9		Charleson, Jason M.	48,000	6,300	48,000	48,000	0 210		1			1-366- 7
9.068-7-14		Stuart, Thomas A.	56,000	6,300	56,000	56,000	0 210		1			1-516- 8
9.068-7-15		Novosel, Gary T.H.	55,000	6,300	55,000	55,000	0 210		1			1- 54- 8
9.068-7-16		Jandreau, Larry	49,000	6,300	49,000	49,000	0 210		1			1-205- 3
9.068-7-17		Caza, Dale A.	52,000	6,300	52,000	52,000	0 210		1			1-347- 6
9.068-7-18		Romeo, Catherine E.	66,000	6,300	66,000	66,000	0 210		1			1-439- 8
9.068-7-19		Corrigeux, Grace K.	65,000	6,300	65,000	65,000	0 210		1			1-481- 6
9.068-7-20		Lucas, Thomas	56,000	7,400	56,000	56,000	0 210		1			1-256- 1
9.068-7-21		Davis, Gene R.	64,000	6,800	64,000	64,000	0 210		1			1-421- 8
9.068-7-22		Spanbauer, Edward (LU) J.	55,000	6,700	55,000	55,000	0 210		1			1-507- 2
9.068-7-23		Brais, Ruby	52,000	7,200	52,000	52,000	0 210		1			1-502- 1
9.068-7-24		Dunn, Julie A.	52,000	6,500	52,000	52,000	0 210		1			1-107- 1
9.068-7-25		Besaw, Randy	49,000	6,300	49,000	49,000	0 210		1			1-479- 6
9.068-7-26		Paquette, Mark J.	36,000	6,300	36,000	36,000	0 210		1			1-569- 7
9.068-7-27		Livingston, Jacob B.	48,000	6,300	48,000	48,000	0 210		1			1- 60- 2
9.068-7-28		Sanford, Matthew D.	35,000	6,300	35,000	35,000	0 210		1			1-274- 4
<b>Page Totals</b>		<b>Parcels</b>	35	2,421,000	376,400	2,501,400						

School District	405801	Massena 1	2014	-----	2015	-----	Res Prp	O	R	T	Account Nbr
Parcel Id		Name	Total Av	Land Av	Total Av	Total Av	Pct Cls	C	S	S	C
9.068-7-29		Perras, Robert J.	43,000	6,300	43,000	43,000	0 210		1		1-243- 2
9.068-7-30		Mitchell, Teresa M.	68,000	6,400	68,000	68,000	0 210		1		1-377- 6
9.068-7-31		Labelle, Randy	53,000	6,200	53,000	53,000	0 210		1		1- 97- 5
9.068-7-32		Holliday (LU), Jane C.	51,000	6,200	51,000	51,000	0 210		1		1-245- 9
9.068-7-33		Harper, Cynthia	52,000	6,200	52,000	52,000	0 210		1		1-100- 4
9.068-7-34		Beamis, Josh S.	66,000	6,500	66,000	66,000	0 210		1		1-483- 1
9.068-7-35.1		St Josephs Church	305,100	32,000	305,100	305,100	0 620		8		8-619- 9
9.068-7-35.2		ST Joseph's Church	530,600	23,900	530,600	530,600	0 620		8		
9.068-7-35.3		Ryan, Lannis J.	65,000	8,000	65,000	65,000	0 210		1		
9.068-7-36		Vallentgoed, Clinton J.	83,000	7,700	83,000	83,000	0 210		1		1- 92- 8
9.068-7-37		Treers (LU), Phoebe C.	63,000	7,700	63,000	63,000	0 210		1		1-538- 8
9.068-7-38		Dailey, Darrell	70,000	7,700	70,000	70,000	0 210		1		1-369- 1
9.068-7-39		Wilson, Brooke L.	59,000	7,700	59,000	59,000	0 210		1		1- 45- 1
9.068-7-40		Smith, George J.	59,000	7,700	59,000	59,000	0 210		1		1-509- 7
9.068-7-41		Allen, Thomas J.	76,000	7,700	76,000	76,000	0 210		1		1-452- 1
9.068-7-42		Seavey-Barnes, Jocelyn	90,000	8,100	90,000	90,000	0 210		1		1-217- 2
9.068-7-43		O'Neil, Thomas E.	84,000	8,100	84,000	84,000	0 210		1		1-116- 3
9.068-7-44		Jackson, Judy M.	63,000	7,700	63,000	63,000	0 210		1		1-282- 5
9.068-7-45		Lamay, John H (LU)	68,000	7,600	68,000	68,000	0 210		1		1-337- 7
9.068-7-46		Kieswetter, Allan W.	65,000	7,700	65,000	65,000	0 210		1		1-273- 7
9.068-7-47		Charleston, Philip	67,000	7,700	67,000	67,000	0 210		1		1- 94- 3
9.068-7-48		Feltz, Mary S (LU)	83,000	7,700	83,000	83,000	0 210		1		1-175- 1
9.068-7-49		Hendricks, Jason G.	69,000	7,700	69,000	69,000	0 210		1		1-246- 5
9.068-8-1		O'Shea (LU), Peggy	49,000	6,200	49,000	49,000	0 210		1		1- 29- 4
9.068-8-2		Weinrich, Elli	42,000	6,200	42,000	42,000	0 210		1		1- 36- 7
9.068-8-3		Scott, Billie Ann	53,000	6,200	53,000	53,000	0 210		1		1-245- 5
9.068-8-4		Sauve, Michelle A.	43,000	6,200	43,000	43,000	0 210		1		1-374- 4
9.068-8-5		Niles, Carol L.	46,000	5,900	46,000	46,000	0 210		1		1-351- 9
9.068-8-6		Cunningham, Earl E.	55,000	5,800	55,000	55,000	0 210		1		1-213- 9
9.068-8-7		Hall, Rita	65,000	7,500	65,000	65,000	0 210		1		1-559- 2
9.068-8-8		Fiacco, Judith M.	44,200	5,600	44,200	44,200	0 210		1		1-136- 4
9.068-8-9		Gormley, Douglas	23,000	6,000	23,000	23,000	0 210		1		1- 36- 9
9.068-8-10		Johnson, Gary (LU)	50,000	6,300	50,000	50,000	0 210		1		1-263- 1
9.068-8-11		Hollenbeck, Dale	55,000	6,000	55,000	55,000	0 210		1		1-248- 2
9.068-8-12		Beaulieu, Timothy	46,000	6,100	46,000	46,000	0 210		1		1-389- 9
9.068-8-13		Jones, Janice I.	75,000	6,200	75,000	75,000	0 210		1		1-289- 3
9.068-8-14		LeBoeuf (LU), Catherine	56,000	5,500	56,000	56,000	0 210		1		1-318- 6

<b>Page Totals</b>		<b>Parcels</b>	37	2,934,900	295,900	2,934,900					
--------------------	--	----------------	----	-----------	---------	-----------	--	--	--	--	--

School District	405801	Massena 1	2014	-----	2015	-----	Res Prp	O	R	T	Account Nbr
Parcel Id		Name	Total Av	Land Av	Total Av	Total Av	Pct Cls	C	S	S	C
9.068-8-15		North Country Savings Bank	60,000	5,600	60,000	60,000	0 210		1		1-218- 7
9.068-8-16		Patnode, Joby M.	44,000	5,900	44,000	44,000	0 210		1		1-223- 6
9.068-8-17		LaRue, Stephen W.	86,000	6,200	86,000	86,000	0 210		1		1-128- 3
9.068-8-18		Norton, Brian K.	50,000	6,200	50,000	50,000	0 210		1		1-218- 1
9.068-8-19		Carr, Robert	62,000	6,200	62,000	62,000	0 210		1		1- 60- 3
9.068-8-20		Green, Brett M.	42,000	6,200	42,000	42,000	0 210		1		1-173- 6
9.068-8-21		Brainard, Darlene (LU) A.	42,000	6,000	42,000	42,000	0 210		1		1-290- 8
9.068-8-22		Eldridge, William	42,000	6,000	42,000	42,000	0 210		1		1-532- 2
9.068-8-23		Benedict, Robert	68,000	6,100	68,000	68,000	0 210		1		1-341- 2
9.068-8-24		Benedict, Robert	3,100	3,100	3,100	3,100	0 311		1		1-341- 1
9.068-8-25		Warnock, Michele E.	46,000	6,200	46,000	46,000	0 210		1		1-384- 9
9.068-8-26		Schuler, Kathryn	77,000	7,500	77,000	77,000	0 210		1		1-131- 2
9.068-8-27		Lamica, John F.	80,000	7,500	80,000	80,000	0 210		1		1-512- 1
9.068-8-28		Boice, Justin R.	79,000	7,500	79,000	79,000	0 210		1		1-178- 2
9.068-8-29		O'Brien, Wendy A.	56,000	7,500	56,000	56,000	0 210		1		1-518- 6
9.068-8-30		Haas, Linda A.	90,000	18,900	90,000	90,000	0 210		1		8-620- 2
9.068-8-31		Farnsworth, Susan	63,000	10,100	63,000	63,000	0 210		1		1- 47- 5
9.068-8-32		Danko Development Corp	278,000	37,900	278,000	278,000	0 464		1		1-588- 1.11
9.068-8-33		St Lawrence Gas Co	1,868,950	137,900	1,868,950	1,868,950	0 441		6		
9.068-9-1		Gormley, Douglas	46,000	6,200	46,000	46,000	0 210		1		1-219- 1
9.068-9-2		Donnelly, Paulette R.	66,000	6,200	66,000	66,000	0 210		1		1-375- 5
9.068-9-3		Coe, Richard J.	62,000	6,200	62,000	62,000	0 210		1		1-538- 1
9.068-9-4		Caza, April	64,000	6,200	64,000	64,000	0 210		1		1- 85- 1
9.068-9-5		Boutot, Steve	48,000	6,200	48,000	48,000	0 210		1		1-427- 8
9.068-9-6		Oakes, Toni A.	56,000	6,200	56,000	56,000	0 210		1		1-194- 8
9.068-9-7		Page, Cynthia A.	67,000	6,200	67,000	67,000	0 210		1		1-273- 6
9.068-9-8		Le Tien & Phan, CUC THI (LU)	5,600	5,600	5,600	5,600	0 311		1		1-112- 8
9.068-9-9		Biers, Emily A.	57,000	5,200	57,000	57,000	0 210		1		1-208- 3
9.068-9-10		Pollack, Michael	50,000	6,200	50,000	50,000	0 210		1		1-405- 2
9.068-9-11		Farnsworth, Danny K.	51,000	6,300	51,000	51,000	0 210		1		1-215- 7
9.068-9-12		Eames, Christine F.	33,000	6,100	33,000	33,000	0 210		1		1- 96- 5
9.068-9-13		Wright, Matthew A.	57,000	5,600	57,000	57,000	0 210		1		1-227- 6
9.068-9-14		Jackson & etal, Derek C.	56,000	5,600	56,000	56,000	0 210		1		1-495- 7
9.068-9-15		Granger, Joseph	55,000	5,500	55,000	55,000	0 210		1		1-222- 1
9.068-9-16		Tischler, Louis J.	61,000	5,700	61,000	61,000	0 210		1		1-315- 2
9.068-9-17		Le, Tien & Phan, CUC Thl (LU)	56,000	5,000	56,000	56,000	0 210		1		1-112- 7
9.068-9-18		Gayeskie, Andrew S.	55,000	6,000	55,000	55,000	0 210		1		1-395- 1
<b>Page Totals</b>		<b>Parcels</b>	37	4,082,650	404,700	4,082,650					

School District	405801	Massena 1	2014	-----	2015	-----	Res Prp	O	R	T	Account Nbr	
Parcel Id		Name	Total Av	Land Av	Total Av	Total Av	Pct Cls	C	S	S	C	
9.068-9-19		Gardner, Tammy A.	50,000	6,000	50,000	50,000	0 210		1			1- 67- 2
9.068-9-20		Nanney, John	48,000	6,200	48,000	48,000	0 210		1			1-195- 1
9.068-9-21		French, Terry	45,000	6,200	45,000	45,000	0 210		1			1-185- 8
9.068-9-22		Ward, Richard R. Jr.	41,000	6,200	41,000	41,000	0 210		1			1-490- 2
9.068-9-23		Sauve, Jack R.	65,000	6,200	65,000	65,000	0 210		1			1-472- 1
9.068-9-24		Labarge, Vera	48,000	6,200	48,000	48,000	0 210		1			1-285- 1
9.068-9-25		LaPradd, Jalene R.	51,000	6,200	51,000	51,000	0 210		1			1-339- 5
9.068-10-1		Jock, Wendall D.	65,000	6,000	65,000	65,000	0 210		1			1-339- 7
9.068-10-2		Castell, Christopher R.	43,000	6,400	43,000	43,000	0 210		1			1- 68- 6
9.068-10-3		Forbes, Dewitt	55,000	6,500	55,000	55,000	0 210		1			1-331- 2
9.068-10-4		Lavalley, Robert (LU)	43,000	6,600	43,000	43,000	0 210		1			1-309- 9
9.068-10-5		Gormley, Douglas	43,000	6,700	43,000	43,000	0 210		1			1-367- 6
9.068-10-6		Jacob, Daniel E.	46,000	6,800	46,000	46,000	0 210		1			1-553- 8
9.068-10-7		Smith (LC), Judy	47,000	6,900	47,000	47,000	0 210		1			1- 56- 8
9.068-10-8		Interstate Intrinsic Value , Fund A, LLC	43,000	7,000	43,000	43,000	0 210		1			1- 67- 1
9.068-10-9		Lennon, Jason J.	68,000	7,000	68,000	68,000	0 210		1			1- 44- 3
9.068-10-10		Boprey, Scott L.	50,000	6,500	50,000	50,000	0 210		1			1-313- 8
9.068-10-11		Snyder, Lawrence	57,000	5,900	57,000	57,000	0 210		1			1-186- 1
9.068-10-12		Plourde, Richard	55,000	6,100	55,000	55,000	0 210		1			1-421- 7
9.068-10-13		Lanning, Bernard	58,000	6,200	58,000	58,000	0 210		1			1-297- 5
9.068-10-14		Perras, Robert J.	38,000	6,200	38,000	38,000	0 210		1			1-136- 8
9.068-10-15		Fye, Stewart	64,000	6,100	64,000	64,000	0 210		1			1-191- 1
9.068-10-16		Davis, Elizabeth G (LU)	52,000	6,100	52,000	52,000	0 210		1			1-516- 9
9.068-10-17		Kearns, Timothy	49,000	7,200	49,000	49,000	0 210		1			1-563- 9
9.068-10-18		Jarvis, Robert H (LU)	44,000	6,900	44,000	44,000	0 210		1			1-259- 4
9.068-10-19		St. Amand, Philip A.	53,000	6,800	53,000	53,000	0 210		1			1-394- 9
9.068-10-20		Monroe, Heather	48,000	6,700	48,000	48,000	0 210		1			1-495- 8
9.068-10-21		Stickney, Randy S.	46,000	6,600	46,000	46,000	0 210		1			1-431- 3
9.068-10-22		Perras, Robert J.	42,000	6,500	42,000	42,000	0 210		1			1-570- 4
9.068-10-23		Flynn, William	43,000	6,400	43,000	43,000	0 210		1			1-180- 3
9.068-10-24		Desgrossillier, Shirley R.	52,000	6,700	52,000	52,000	0 210		1			1-137- 3
9.068-11-1		7684 Rome, LLC	20,000	20,000	20,000	20,000	0 330		1			1-180- 7
9.068-11-2.1		Rusaw, Anthony	47,000	6,800	47,000	47,000	0 411		1			1-523- 8.1
9.068-11-2.2		7684 Rome, LLC	62,000	25,800	62,000	62,000	0 449		1			1-523- 8.2
9.068-11-3		Rusaw, Cecile	34,000	7,100	34,000	34,000	0 210		1			1-218- 5
9.068-11-4		Kellison, Larry	51,000	7,400	51,000	51,000	0 210		1			1-345- 4
9.068-11-5		Molnar, Aaron M.	60,000	7,100	60,000	60,000	0 210		1			1-290- 7

<b>Page Totals</b>	<b>Parcels</b>	37	1,826,000	274,200	1,826,000						
--------------------	----------------	----	-----------	---------	-----------	--	--	--	--	--	--

School District	405801	Massena 1	2014	-----	2015	-----	Res Prp	O	R	T	Account Nbr
Parcel Id		Name	Total Av	Land Av	Total Av	Total Av	Pct Cls	C	S	S	C
9.068-11-6		Elliott, Dennis John	49,000	5,500	49,000	49,000	0 210		1		1-165- 5
9.068-11-7		Monroe, Michelle E.	44,500	4,700	44,500	44,500	0 210		1		1-545- 8
9.068-11-8		Campbell, James S.	39,000	5,800	39,000	39,000	0 210		1		1- 50- 2
9.068-11-9		Rusaw, Anthony	35,000	5,800	35,000	35,000	0 210		1		1-315- 9
9.068-11-10.1		Marino, Francesco A.	79,000	5,800	79,000	79,000	0 210		1		1- 32- 5
9.068-11-11.1		Hart, Deborah A.	45,000	3,200	45,000	45,000	0 210		1		1-588- 1. 4
9.068-11-12		Smith, James	37,000	5,500	37,000	37,000	0 210		1		1- 95- 4
9.068-11-13		Brainard, Amy L.	48,000	5,500	48,000	48,000	0 210		1		1- 19- 2
9.068-11-14		Dillabough, Richard	38,000	5,600	38,000	38,000	0 210		1		1-143- 7
9.068-11-15		Dillabough, Shannon O.	37,000	5,600	37,000	37,000	0 210		1		1-481- 4
9.068-11-16		Perras, Robert J.	37,000	5,600	37,000	37,000	0 210		1		1- 58- 1
9.068-11-17		Chase, Tyler	36,000	5,600	36,000	36,000	0 210		1		1-345- 5
9.068-11-18		Puente, Palmira (LU)	38,000	5,600	38,000	38,000	0 210		1		1-433- 1
9.068-11-19		Mattison, Tracy L.	41,000	5,600	41,000	41,000	0 210		1		1-424- 2
9.068-11-20		Blanchard, Cory C (LC)	42,000	5,600	42,000	42,000	0 210		1		1-330- 4
9.068-11-22.1		Seaway Community FCU	1,258,750	252,000	1,758,750	1,758,750	0 461		1		1-588- 1. 2
9.068-11-22.2		Blanchard, Cory C (LC)	4,900	4,900	4,900	4,900	0 311		1		1-588- 1. 3
9.068-11-24		7684 Rome, LLC	275,000	120,000	275,000	275,000	0 449		1		1-246- 9
9.068-11-25.1		Ashley Trust, Nataniel R & Alana M	1,350,000	975,000	1,350,000	1,350,000	0 452		1		1-296- 7.1
9.068-11-26		BL Massena Pizza Investment	737,900	435,000	737,900	737,900	0 426		1		
9.068-12-2.1		Thompson, Gary L.	64,800	6,500	64,800	64,800	0 210		1		1-532- 5
9.068-12-3		MacCue, Michael R.	62,000	6,500	62,000	62,000	0 210		1		1-362- 4
9.068-12-4		Worden, Ruth (LU) K.	59,000	6,500	59,000	59,000	0 210		1		1-580- 8
9.068-12-5		Dsouza, Francis J.	62,400	6,500	62,400	62,400	0 210		1		1- 11- 2
9.068-12-6		Meissner, Donald K.	71,000	6,500	71,000	71,000	0 210		1		1-369- 4
9.068-12-7		Thibault, Nicole	53,000	7,500	53,000	53,000	0 210		1		1-222- 9
9.068-12-8		Noel, Shawn D.	59,000	6,500	59,000	59,000	0 210		1		1-528- 2
9.068-12-10.1		Printup, David P. Jr..	58,000	6,500	58,000	58,000	0 210		1		1-352- 2
9.068-12-11		Ashley, Chris M.	36,000	6,500	36,000	36,000	0 210		1		1- 21- 2
9.068-12-12		O'Shaughnessy, Debra L (LU)	46,000	6,500	46,000	46,000	0 210		1		1-517- 7
9.068-12-13		Elliott, Ronald L.	16,300	6,500	16,300	16,300	0 270		1		1-454- 7
9.068-12-14		Smith, Patrick A.	19,000	6,500	19,000	19,000	0 270		1		1-281- 1
9.068-12-15		Laneuville, Joanne J.	31,100	7,300	31,100	31,100	0 210		1		1-462- 1
9.068-12-16		Perry, Daniel L.	28,000	6,500	28,000	28,000	0 210		1		1-106- 2
9.068-12-17		Perry, Daniel L.	8,000	1,500	8,000	8,000	0 312		1		1-106- 1
9.068-12-18		Castle, Gerald	36,000	6,500	36,000	36,000	0 210		1		1- 72- 2
9.068-12-19		Laclair, Elaine	2,900	2,900	2,900	2,900	0 311		1		1-360- 6

School District	405801	Massena 1	2014	-----	2015	-----	Res Prp	O	R	T	Account Nbr	
Parcel Id		Name	Total Av	Land Av	Total Av	Total Av	Pct Cls	C	S	S	C	
9.068-12-20		Laclair, Elaine M.	45,000	6,500	45,000	45,000	0 210		1			1-258- 1
9.068-12-21		Condon, George	43,000	6,500	43,000	43,000	0 210		1			1-584- 4
9.068-12-22		Racine, Gary L.	30,000	8,400	30,000	30,000	0 220		1			1-185- 6
9.068-12-23		Post, Timothy P.	38,000	6,500	38,000	38,000	0 210		1			1-162- 4
9.068-12-24		Santagata, Sheri (LC)	53,000	6,500	53,000	53,000	0 210		1			1-145- 2
9.068-12-25		Jacks, Alicia N.	58,000	5,300	58,000	58,000	0 210		1			1- 93- 8
9.068-12-26		Goodrich, Timothy	40,000	6,500	40,000	40,000	0 210		1			1-438- 9
9.068-12-27		Mcdonald, Walter	69,000	6,500	69,000	69,000	0 210		1			1-337- 4
9.068-12-28		MacConnell, Pana	49,000	6,500	49,000	49,000	0 210		1			1-360- 7
9.068-12-29		Flagg, Stacia	44,000	6,500	44,000	44,000	0 210		1			1-399- 7
9.068-12-30		Molnar, Terry J.	42,000	6,500	42,000	42,000	0 210		1			1-564- 4
9.068-12-31		Brailsford, Jennifer L.	71,000	6,500	71,000	71,000	0 210		1			1-126- 6
9.068-12-32		Monacelli, Jason L.	94,800	6,500	94,800	94,800	0 210		1			1-321- 4
9.068-13-1		McDonald, Kristen N.	83,000	6,500	83,000	83,000	0 230		1			1-337- 3
9.068-13-2		Allen, Thomas J.	45,500	6,500	45,500	45,500	0 210		1			1-376- 2
9.068-13-3		Meacham, Phyllis E.	70,000	8,400	70,000	70,000	0 210		1			1-203- 3
9.068-13-4		Laba, Kathryn L.	50,000	6,500	50,000	50,000	0 210		1			1-453- 5
9.068-13-5		Favreau, Terry E.	63,000	6,500	63,000	63,000	0 210		1			1- 72- 6
9.068-13-6		Lemay, Beverly M.	32,000	6,500	32,000	32,000	0 210		1			1-482- 6
9.068-13-7		Daggett, Shirley M.	32,000	6,100	32,000	32,000	0 210		1			1-494- 3
9.068-13-8		Thompson, Adam M.	59,000	6,600	59,000	59,000	0 210		1			1-101- 3
9.068-13-9		Douglas, Donald (LU)	58,000	7,500	58,000	58,000	0 270		1			1-510- 7
9.068-13-10		Cook, James	47,000	7,500	47,000	47,000	0 210		1			1-315- 6
9.068-13-11		Forrest, Kathleen	45,000	6,500	45,000	45,000	0 210		1			1-181- 7
9.068-13-12		Forrest, Kathleen	5,900	5,900	5,900	5,900	0 311		1			1-181- 8
9.068-13-13		Fleury, Daniel P.	43,000	6,500	43,000	43,000	0 210		1			1-289- 4
9.068-13-14		Sorensen, Lisa A.	47,000	6,500	47,000	47,000	0 210		1			1-459- 3
9.068-13-15		Chaaban, Salah	48,000	6,500	48,000	48,000	0 210		1			1-524- 2
9.068-13-16		Haggett, Clifford M.	39,000	6,800	39,000	39,000	0 210		1			1-344- 2
9.068-13-17		McDonald, Diana	48,000	7,100	48,000	48,000	0 210		1			1- 27- 9
9.068-13-18		Jessmer, Chester W (LU)	54,000	6,500	54,000	54,000	0 210		1			1- 28- 1
9.068-13-19		Malak, Ashley J.	7,000	7,000	7,000	7,000	0 310		1			1-513- 6
9.068-13-20		Malak, Ashley J.	68,000	6,500	68,000	68,000	0 210		1			1-513- 7
9.068-13-21		Bourdon, Jeffrey	64,000	6,500	64,000	64,000	0 210		1			1-360- 3
9.068-13-22		Gebo, McKinzey	66,000	6,500	66,000	66,000	0 210		1			1- 44- 4
9.068-13-23		Sauve, Rachel J.	57,000	6,500	57,000	57,000	0 210		1			1-247- 3
9.068-13-24		King, Timothy	47,000	6,500	47,000	47,000	0 210		1			1-306- 1
<b>Page Totals</b>		<b>Parcels</b>	37	1,855,200	245,600	1,855,200						



School District	405801	Massena 1	2014	-----	2015	-----	Res Prp	O	R	T	Account Nbr
Parcel Id		Name	Total Av	Land Av	Total Av	Total Av	Pct Cls	C	S	S	C
9.068-13-25		Russell, Christopher J.	59,000	6,500	59,000	59,000	0 210		1		1-484- 3
9.068-13-26		Post, Thomas W.	33,000	6,500	33,000	33,000	0 210		1		1-568- 3
9.068-13-27		Walker, Earl B.	63,000	6,500	63,000	63,000	0 210		1		1-568- 4
9.068-13-28		Bukowski, Maria E.	57,800	7,100	57,800	57,800	0 210		1		1-220- 7
9.068-13-29		Kirkey, Clarence Jr.	55,000	6,500	55,000	55,000	0 210		1		1-277- 2
9.068-13-30		Ward, Joseph M.	59,000	6,500	59,000	59,000	0 210		1		1-243- 8
9.068-13-31		Foster, Marcia	55,000	6,500	55,000	55,000	0 210		1		1-249- 9
9.068-13-32		Tharrett, Lynn	56,000	6,500	56,000	56,000	0 210		1		1-515- 2
9.068-13-33		Haywood, Bradford G.	36,000	6,600	36,000	36,000	0 210		1		1-284- 5
9.068-13-34		Jordan (LC), Jane A.	36,000	6,400	36,000	36,000	0 210		1		1-428- 4
9.068-13-35		Kirkey, Gary	54,000	6,500	54,000	54,000	0 220		1		1-218- 6
9.068-14-1		Fish, David	60,000	16,800	60,000	60,000	0 210		1		1- 27- 8
9.068-14-2		Thebert, Elizabeth A.	37,000	6,700	37,000	37,000	0 210		1		1-308- 8
9.068-14-3		Currier, Jodele L.	61,000	6,500	61,000	61,000	0 210		1		1-292- 2
9.068-14-4		Dumas, Diana S.	50,000	6,200	50,000	50,000	0 210		1		1-488- 4
9.068-14-5.1		Yeddo, Dwayne	67,000	6,700	67,000	67,000	0 210		1		1-396- 4
9.068-14-6.1		Deragon, Daniel M.	28,000	6,700	28,000	28,000	0 210		1		1-469- 8
9.068-14-7		Thompson, George	36,000	6,700	36,000	36,000	0 210		1		1-292- 9
9.068-14-8		Murray, Donald G. II.	3,400	3,400	3,400	3,400	0 311		1		1-293- 1
9.068-14-9		Gesualdi, Robert J.	38,000	6,700	38,000	38,000	0 210		1		1-179- 7
9.068-14-10		Hutt, Franklin	31,000	6,700	31,000	31,000	0 210		1		1-253- 9
9.068-14-11		Hutt, Franklin	5,000	5,000	5,000	5,000	0 311		1		1-254- 1
9.068-14-12		Hutt, Franklin D.	6,700	6,700	6,700	6,700	0 311		1		R-254- 2
9.068-14-13		Thomas, David	46,000	6,700	46,000	46,000	0 210		1		1-531- 5
9.068-14-14		Crump, Steven	63,000	6,700	63,000	63,000	0 210		1		1-128- 7
9.068-14-15		Castagnier, Todd L.	72,100	7,100	72,100	72,100	0 210		1		1-143- 9
9.068-14-16		Merry, Michael R	60,000	6,700	60,000	60,000	0 210		1		1-303- 9
9.068-14-17		Despaw, Donald	35,000	6,700	35,000	35,000	0 210		1		1-264- 7
9.068-14-18		Roberts, Frederick	45,000	6,700	45,000	45,000	0 210		1		1-450- 6
9.068-14-19		Murray, Cindy L.	48,000	6,700	48,000	48,000	0 210		1		1-427- 1
9.068-14-20		Jandreau, Mark	50,000	6,700	50,000	50,000	0 210		1		1-357- 3
9.068-14-21		Warriner, Kelly A.	56,000	6,700	56,000	56,000	0 210		1		1- 61- 8
9.068-14-22		Yateman, Gregory	64,000	6,700	64,000	64,000	0 210		1		1-492- 9
9.068-14-23		Schantz, Alicia M.	74,000	6,700	74,000	74,000	0 210		1		1-383- 5
9.068-14-24		St. Lawrence County	66,000	6,700	66,000	66,000	0 210		1		1-229- 5
9.068-14-25		Green, Sally (LU)	42,000	6,700	42,000	42,000	0 210		1		1-379- 9
9.068-14-26		Knepp, Virginia L.	70,000	6,700	70,000	70,000	0 210		1		1-207- 6
<b>Page Totals</b>		<b>Parcels</b>	37	1,778,000	251,100	1,778,000					

School District	405801	Massena 1	2014	-----	2015	-----	Res Prp	O	R	T	Account Nbr	
Parcel Id		Name	Total Av	Land Av	Total Av	Total Av	Pct Cls	C	S	S	C	
9.068-14-27		Young, Elizabeth A.	45,000	16,800	45,000	45,000	0 230		1			1-389- 2
9.068-14-28		Cozy, William F.	52,000	16,800	52,000	52,000	0 210		1			1-192- 9
9.068-14-29		Hewitt, Rita (LU)	66,000	16,800	66,000	66,000	0 210		1			1- 38- 7
9.068-14-30		Currier, Jill A.	68,000	5,700	68,000	68,000	0 210		1			1- 80- 4
9.068-14-31		Truax, Raymond J.	61,000	5,900	61,000	61,000	0 230		1			1-311- 5
9.068-14-32		Watkins, Lisa M	32,000	5,800	32,000	32,000	0 210		1			1-210- 2
9.068-14-33		Douglas, Sandy L.	35,000	7,200	35,000	35,000	0 210		1			1-409- 4
9.068-14-34		Holcomb, Carlos (LC)	48,000	6,700	48,000	48,000	0 210		1			1-562- 6
9.068-14-35		Duffy, Connie E.	38,000	6,700	38,000	38,000	0 210		1			1- 66- 2
9.068-14-36		Post, Timothy	38,000	6,700	38,000	38,000	0 210		1			1-511- 1
9.068-14-37		Shope, Patricia	56,000	6,700	56,000	56,000	0 210		1			1-449- 9
9.068-14-38		Shope, Stanley L.	6,100	6,100	6,100	6,100	0 311		1			1-450- 1
9.068-14-39		Johnson, Gerald F.	23,000	6,700	23,000	23,000	0 210		1			1-331- 7
9.068-14-40		Bolster, William w/LU	63,000	6,700	63,000	63,000	0 210		1			1-332- 5
9.068-14-41		Marlow, Kenneth	36,000	6,700	36,000	36,000	0 210		1			1-187- 5
9.068-14-42		Rafter, Clifford	52,000	5,000	52,000	52,000	0 210		1			1-597- 7
9.068-15-1		Perez, Joel	81,000	7,000	81,000	81,000	0 484		1			1-283- 7
9.068-15-2		Perez, Joel	55,000	6,800	55,000	55,000	0 230		1			1-283- 5
9.068-15-3		Murphy, Paul	74,000	7,100	74,000	74,000	0 210		1			1-139- 6
9.068-15-4		Campeau, Guy R.	54,000	7,200	54,000	54,000	0 220		1			1-340- 5
9.068-15-5		Gormley, Douglas E.	59,000	7,200	59,000	59,000	0 210		1			1- 73- 7
9.068-15-6		Lawrence, Lisa	62,000	7,200	62,000	62,000	0 210		1			1-249- 1
9.068-15-7		Engstrom, Heather L.	88,000	7,200	88,000	88,000	0 210		1			1-305- 2
9.068-15-8		Ferriero, Kirk II.	61,000	7,100	61,000	61,000	0 220		1			1-544- 3
9.068-15-9		Ferriero, Kirk II.	6,400	6,400	6,400	6,400	0 311		1			1-544- 4
9.068-15-10		Crandall, James	58,000	7,100	58,000	58,000	0 210		1			1-116- 2
9.068-15-11.1		Deline, Barbara	67,000	9,100	67,000	67,000	0 210		1			1-569- 6
9.068-15-12		Mitchell, Michael T.	39,000	7,000	39,000	39,000	0 210		1			1-260- 2
9.068-15-13		Robert, Jeffrey M.	63,000	6,900	63,000	63,000	0 220		1			1- 20- 1
9.068-15-14		Village of Massena	378,000	39,600	378,000	378,000	0 300		8			8-611- 4
9.068-15-15		Dufrane, Linda	58,000	6,700	58,000	58,000	0 220		1			1- 37- 7
9.068-15-16		Pease, Lisa S.	74,600	6,700	74,600	74,600	0 210		1			1-334- 6
9.068-15-17		Rubado, David J.	6,600	6,600	6,600	6,600	0 311		1			1-382- 8
9.068-15-18		Rubado, David J.	56,000	6,600	56,000	56,000	0 210		1			1-382- 9
9.068-15-19		Lanning, Scott (LC)	54,000	6,500	54,000	54,000	0 210		1			1-485- 8
9.068-15-20		Gormley, Douglas	65,000	6,400	65,000	65,000	0 210		1			1-531- 9
9.068-15-21		Perras, Lane	47,000	6,400	47,000	47,000	0 210		1			1-211- 6
<b>Page Totals</b>		<b>Parcels</b>	37	2,225,700	311,800	2,225,700						

School District	405801	Massena 1	2014	-----	2015	-----	Res Prp	O	R	T	Account Nbr	
Parcel Id		Name	Total Av	Land Av	Total Av	Total Av	Pct Cls	C	S	S	C	
9.068-15-22		Page, Robert M.	71,000	6,300	71,000	71,000	0 210		1			1-118- 4
9.068-15-23		Bassett, Jeffrey	32,000	6,200	32,000	32,000	0 210		1			1-459- 5
9.068-16-11		Farrell, Matthew	60,000	6,400	60,000	60,000	0 210		1			1-198- 6
9.068-16-12		Murtagh, David J.	70,000	6,400	70,000	70,000	0 210		1			1- 89- 6
9.068-16-13		Labaff, Alan J.	62,000	6,400	62,000	62,000	0 210		1			1-513- 1
9.068-16-14		Sharlow, Mark R.	53,000	6,400	53,000	53,000	0 210		1			1- 38- 5
9.068-16-15		Flynn, Dorothy (LU)	49,000	6,400	49,000	49,000	0 210		1			1-180- 4
9.068-16-16		Ralston w/LU, James L.	57,000	6,400	57,000	57,000	0 210		1			1-252- 6
9.068-16-17		Moore, Nancy	63,000	6,400	63,000	63,000	0 210		1			1- 12- 1
9.068-16-18		Akey, Scott E.	84,000	6,400	84,000	84,000	0 210		1			1-472- 8
9.068-16-19		Pomainville, Dennis M.	61,500	6,400	61,500	61,500	0 210		1			1-151- 6
9.068-16-20		Belile, Cathy A.	66,300	6,400	66,300	66,300	0 210		1			1-153- 8
9.068-16-21		Vallance, Daniel	46,000	6,400	46,000	46,000	0 210		1			1- 8- 3
9.068-16-22		LaShomb, Stephen L.	87,300	6,600	87,300	87,300	0 210		1			1-305- 5
9.068-16-23		Willer, Robert J.	76,000	8,300	76,000	76,000	0 210		1			1- 35- 1
9.068-16-24		Marti, Brenda M.	56,000	7,100	56,000	56,000	0 210		1			1- 11- 7
9.068-16-25		Dougherty, Brett W.	64,000	7,100	64,000	64,000	0 210		1			1-515- 3
9.068-16-26		Phillips, James	59,200	7,100	59,200	59,200	0 210		1			1-362- 5
9.068-16-27		Hillard, Stephen	57,000	5,900	57,000	57,000	0 210		1			1-366- 2
9.068-16-28		Fregoe (LU), Victor	48,000	5,900	48,000	48,000	0 210		1			1-229- 1
9.068-17-29		Smith, Angela	70,000	6,700	70,000	70,000	0 210		1			1-383- 6
9.068-17-30		Proulx, Joseph T.	60,000	6,700	60,000	60,000	0 210		1			1-378- 6
9.068-18-1		Village Of Massena	799,200	292,500	799,200	799,200	0 651		8			8-605- 3
9.068-18-2		Morris, Paul E.	300	300	300	300	0 311		1			1-536- 7
9.073-11-1		Smith, Megan E.	169,000	30,400	169,000	169,000	0 210		1			1-406- 3
9.073-11-2		Lockhart, Reginald	124,000	28,000	124,000	124,000	0 210		1			1-326- 3
9.073-11-3		Blankenship, Lester Allen	150,000	28,000	150,000	150,000	0 210		1			1-361- 3
9.073-11-4		Kopecky, Derek	101,000	23,900	101,000	101,000	0 210		1			1-280- 5
9.073-11-5		Williamson, Howard	170,000	32,500	170,000	170,000	0 210		1			1-175- 5
9.073-11-6		Violi, Ross	227,000	35,700	227,000	227,000	0 210		1			1-346- 8
9.074-2-17		Marion, Brent	88,000	24,500	88,000	88,000	0 210		1			1-588- 5
9.074-2-18		LaTreille, Jeffrey A.	119,000	28,000	119,000	119,000	0 210		1			1-557- 8
9.074-2-19		Cappione, Francis	27,500	27,500	27,500	27,500	0 311		1			1- 83- 2
9.074-2-20		Cappione, Mary P.	151,000	27,100	151,000	151,000	0 210		1			1- 82- 3
9.074-2-21		Beadle, Catheri	111,000	25,200	111,000	111,000	0 210		1			1- 29- 3
9.074-2-22.1		Aldridge, Richard Trustee	172,000	23,600	172,000	172,000	0 210		1			1-581- 7
9.074-2-23		Jackman, David R.	220,000	33,000	220,000	220,000	0 210		1			1-325- 3
<b>Page Totals</b>		<b>Parcels</b>	37	3,981,300	804,500	3,981,300						

School District	405801	Massena 1	2014	-----	2015	-----	Res Prp	O	R	T	Account Nbr	
Parcel Id		Name	Total Av	Land Av	Total Av	Total Av	Pct Cls	C	S	S	C	
9.074-2-24		Hutchison, Christopher L.	147,000	28,600	147,000	147,000	0 210		1			1-278- 1
9.074-2-25		El Ghissassi, Mostafa	219,000	31,400	219,000	219,000	0 210		1			1-410- 4
9.074-2-26		Massena Savings & Loan	145,000	28,200	145,000	145,000	0 210		1			1- 51- 2
9.074-2-27		Scruggs, Carl R.	210,000	26,300	210,000	210,000	0 210		1			1-397- 3
9.074-2-28		Matteo, Gerald	111,000	23,600	111,000	111,000	0 210		1			1-273- 8
9.074-2-29		Bellor, Kenneth	181,000	27,600	181,000	181,000	0 210		1			1-410- 6
9.074-2-30		Nicola, Rose	128,000	25,400	128,000	128,000	0 210		1			1-135- 4
9.074-2-31		Aiken, Gerald	154,000	25,900	154,000	154,000	0 210		1			1- 41- 9
* 9.074-2-32		Meshurel, Roland G.	23,700	23,700	23,700	23,700	0 311		1			1-561- 2
* 9.074-2-33		Meshurel, Roland G.	166,500	25,400	166,500	166,500	0 210		1			1-561- 1
9.074-2-33.1		Meshurel, Ronald G.		25,400	166,500	166,500	0 210		1			1-561- 1
9.074-3-7.1		Markell, Ronnie	196,000	36,000	196,000	196,000	0 210		1			1-116- 6
9.074-3-8		Dumas, John (LC)	117,300	26,100	117,300	117,300	0 210		1			1-134- 9
9.074-3-9		Avery, Martin C.	87,000	24,900	87,000	87,000	0 210		1			1-572- 3
9.074-3-10		Downey, David L.	87,500	27,700	87,500	87,500	0 210		1			1-305- 8
9.074-3-11		Mittiga, Roy F.	93,000	24,900	93,000	93,000	0 210		1			1-230- 7
9.074-3-12		Blanchard, Justin A.	99,000	24,900	99,000	99,000	0 210		1			1-538- 6
9.074-3-13		Durant, Diane	128,000	24,900	128,000	128,000	0 210		1			1-360- 8
9.074-3-14		McDonald, Dean F (LU)	102,000	24,900	102,000	102,000	0 210		1			1-117- 9
9.074-3-15		Cooney, Rona	105,000	24,900	105,000	105,000	0 210		1			1-243- 6
9.074-3-16		Janikowski Family Trust	119,000	26,000	119,000	119,000	0 210		1			
9.074-3-17		Charleston, Richard	122,000	26,000	122,000	122,000	0 210		1			1- 51- 3
9.074-3-18		Gleason, Sara H.	106,000	26,000	106,000	106,000	0 210		1			1-226- 7
9.074-3-19		Matthie, Brenda L.	95,000	26,000	95,000	95,000	0 210		1			1-121- 8
9.074-3-20		Morgan, John L.	114,000	27,300	114,000	114,000	0 210		1			1-379- 2
9.074-4-1		Choi, Tae Sik	128,000	31,600	128,000	128,000	0 210		1			1-164- 2
9.074-4-2		Thibault, Suzanne R.	127,000	24,000	127,000	127,000	0 210		1			1-279- 3
9.074-4-3		Smith, Stephen D.	124,000	24,000	124,000	124,000	0 210		1			1-499- 9
9.074-4-4		Paquin, Darrel	117,000	24,000	117,000	117,000	0 210		1			1-222- 3
9.074-4-5		White (LU), R. Carroll	101,000	24,000	101,000	101,000	0 210		1			1-569- 3
9.074-4-6		Balukjian, Sarkis K.	125,000	24,000	125,000	125,000	0 210		1			1-473- 8
9.074-4-7		Darling, Michael	122,300	27,600	122,300	122,300	0 210		1			1-526- 5
9.074-4-8		Rogers, Patricia M.	134,000	27,600	134,000	134,000	0 210		1			1-563- 6
9.074-4-9		O'Brien, Catherine	83,000	24,000	83,000	83,000	0 210		1			1-391- 3
9.074-4-10		Powell, Keith A.	86,000	24,000	86,000	86,000	0 210		1			1- 79- 6
9.074-4-11		Tallon, Roger	86,000	24,000	86,000	86,000	0 210		1			1-526- 1
9.074-4-12		Taillon, Douglas	84,000	25,100	84,000	84,000	0 210		1			1-140- 7
<b>Page Totals</b>		<b>Parcels</b>	35	4,183,100	916,800	4,349,600						

School District	405801	Massena 1	2014	-----	2015	-----	Res Prp	O	R	T	Account Nbr	
Parcel Id		Name	Total Av	Land Av	Total Av	Total Av	Pct Cls	C	S	S	C	
9.074-4-13		Ellis, Keith W.	120,000	25,200	120,000	120,000	0 210		1			1-132- 4
9.074-4-14		Northrop, James M.	100,000	23,700	100,000	100,000	0 210		1			1-543- 9
9.074-4-15		Zappia, Anthony (LU)	125,000	24,000	125,000	125,000	0 210		1			1-584- 3
9.074-4-16		Lavack, Gregory	105,000	24,000	105,000	105,000	0 210		1			1- 37- 4
9.074-4-17		Euto, Stanley F (LU)	90,000	24,700	90,000	90,000	0 210		1			1-393- 4
9.074-4-18		Burnham, Lucille (LU)	102,000	24,000	102,000	102,000	0 210		1			1- 71- 7
9.074-4-19		White, Tammy J.	100,000	24,000	100,000	100,000	0 210		1			1-467- 1
9.074-4-20		Shambo, Andrea	91,000	24,000	91,000	91,000	0 210		1			1-117- 8
9.074-4-21		Squires, David	132,000	24,000	132,000	132,000	0 210		1			1-509- 6
9.074-4-22		Eggleston, Michael	99,000	24,000	99,000	99,000	0 210		1			1-246- 1
9.074-4-23		Faucher, Richard L (LU)	103,000	22,400	103,000	103,000	0 210		1			1-294- 9
9.074-4-24		Hooper, Christopher P.	86,000	24,000	86,000	86,000	0 210		1			1-241- 9
9.074-4-25		Keenan, Ann E.	88,000	24,000	88,000	88,000	0 210		1			1-268- 7
9.074-4-26		Garcia, Jason L.	120,000	25,300	120,000	120,000	0 210		1			1-113- 2
9.074-5-1		Fent, Brian A.	87,000	25,100	87,000	87,000	0 210		1			1- 53- 6
9.074-5-2		Jenack, Brian	110,000	24,000	110,000	110,000	0 210		1			1-520- 2
9.074-5-3		Norton w/LU, James B.	92,000	24,000	92,000	92,000	0 210		1			1-246- 8
9.074-5-4		Reynolds, Gisele M.	75,000	24,000	75,000	75,000	0 210		1			1- 64- 2
9.074-5-5		Brothers, Robert L (LU)	135,000	24,000	135,000	135,000	0 210		1			1- 19- 4
9.074-5-6		Emmanuel, Congregational	87,000	24,000	87,000	87,000	0 210		8			8-622- 3
9.074-5-7		Sharp, Gregory	94,000	24,000	94,000	94,000	0 210		1			1-331- 1
9.074-5-8		Broderick, Patrick	93,000	24,000	93,000	93,000	0 210		1			1-437- 2
9.074-5-9		Moore, Thomas John	116,000	24,000	116,000	116,000	0 210		1			1-374- 6
9.074-5-10		McCarthy, Brent J.	138,000	24,000	138,000	138,000	0 210		1			1-149- 3
9.074-5-11		Jermano, Giovanni	97,000	24,000	97,000	97,000	0 210		1			1-330- 3
9.074-5-12		Moser, Richard	100,000	24,000	100,000	100,000	0 210		1			1-378- 4
9.074-5-13		Kingsley w/LU, John C.	93,000	24,000	93,000	93,000	0 210		1			1-274- 7
9.074-5-14		Fregoe, Thomas R.	96,000	25,100	96,000	96,000	0 210		1			1-322- 8
9.074-5-15		Peets, Darren J.	90,150	25,100	90,150	90,150	0 210		1			1-211- 3
9.074-5-16		Currier, Timothy	98,000	23,700	98,000	98,000	0 210		1			1-133- 2
9.074-5-17		Chen, Shi Hai	78,000	24,000	78,000	78,000	0 210		1			1-267- 5
9.074-5-18		MacLennan, David M.	120,000	24,200	120,000	120,000	0 210		1			1-154- 4
9.074-5-19		Cole, Matthew H.	124,000	24,000	124,000	124,000	0 210		1			1- 3- 4
9.074-5-20		Cornish, Janet	97,000	24,000	97,000	97,000	0 210		1			1-114-1
9.074-5-21		Cornish, Janet	24,000	24,000	24,000	24,000	0 311		1			1-114-2
9.074-5-22		Martin, Joanne E.	120,000	24,000	120,000	120,000	0 210		1			1-562- 9
9.074-5-23		Martin, Dorothy M.	123,000	24,000	123,000	123,000	0 210		1			1- 56- 9
<b>Page Totals</b>		<b>Parcels</b>	37	3,748,150	892,500	3,748,150						

School District	405801	Massena 1	2014	-----	2015	-----	Res Prp	O	R	T	Account Nbr	
Parcel Id		Name	Total Av	Land Av	Total Av	Total Av	Pct Cls	C	S	S	C	
9.074-5-24		Martin, Dorothy M.	26,100	26,100	26,100	26,100	0 311		1			1- 57- 1
9.074-5-25		Darling, Jeffrey	170,000	29,100	170,000	170,000	0 210		1			1-399- 9
9.074-5-26		McNeill, Brian P.	131,000	24,000	131,000	131,000	0 210		1			1-389- 1
9.074-5-27		Besaw, Frank	123,000	25,100	123,000	123,000	0 210		1			1- 8- 8
9.074-6-1		Glaude, Roland	127,000	30,300	127,000	127,000	0 210		1			1-385- 8
9.074-6-2		Plante, Susan D.	171,000	29,700	171,000	171,000	0 210		1			1-166- 3
9.074-6-3		Gustafson, Eric J.	159,000	28,100	159,000	159,000	0 210		1			1-104- 2
9.074-6-4		Marrin, Bernard E.	87,000	24,800	87,000	87,000	0 210		1			1-193- 8
9.074-6-5		Randall, Carl	125,000	22,900	125,000	125,000	0 210		1			1-317- 5
9.074-6-6		Beaulieu, William	117,000	22,900	117,000	117,000	0 210		1			1- 50- 5
9.074-6-7		Butler, Randall	87,000	21,900	87,000	87,000	0 210		1			1- 75- 4
9.074-6-8		Kocsis, Ronald M.	90,000	22,900	90,000	90,000	0 210		1			1-582- 7
9.074-6-9		Bathelt, Ralph	83,000	21,900	83,000	83,000	0 210		1			1-209- 3
9.074-6-10		Menkes, Susan	80,000	22,900	80,000	80,000	0 210		1			1-211- 7
9.074-6-11		Lopez, Isaias Jr.	88,750	22,900	88,750	88,750	0 210		1			1- 22- 9
9.074-6-12		Dufresne, James M.	88,000	22,900	88,000	88,000	0 210		1			1-276- 8
9.074-6-13		Firnstein, Linda M (LU)	91,000	22,800	91,000	91,000	0 210		1			1-296- 5
9.074-6-14		MacCue, Wendy S.	86,000	23,600	86,000	86,000	0 210		1			1-105- 8
9.074-6-15		Girard, Michael	106,000	24,000	106,000	106,000	0 210		1			1-468- 7
9.074-6-16		Treers, Ann M.	93,000	24,000	93,000	93,000	0 210		1			1-277- 1
9.074-6-17		Reid, Barbara A (LU)	69,000	24,000	69,000	69,000	0 210		1			1-200- 9
9.074-6-18		Catton, Jonathan	65,000	24,000	65,000	65,000	0 210		1			1- 97- 6
9.074-6-19		Brodeur, Claude R.	97,000	24,000	97,000	97,000	0 210		1			1-585- 6
9.074-6-20		Greene, Bertrand	89,000	24,000	89,000	89,000	0 210		1			1-210- 5
9.074-6-21		Almasian, Anthony	90,000	24,000	90,000	90,000	0 210		1			1-110- 2
9.074-6-22		Abou-Rjeily, Salim	109,000	25,200	109,000	109,000	0 210		1			1-198- 9
9.074-6-23		Henrie, Patrick	143,000	25,200	143,000	143,000	0 210		1			1-351- 4
9.074-6-24		Serabian, Rosemary (LU)	111,000	24,000	111,000	111,000	0 210		1			1-480- 2
9.074-6-25		Garulske, Deborah A.	115,000	24,000	115,000	115,000	0 210		1			1-408- 7
9.074-6-26		Slater, Kathleen	98,000	24,000	98,000	98,000	0 210		1			
9.074-6-27		Sheehan, Mark	127,600	23,600	127,600	127,600	0 210		1			1-273- 1
9.074-7-2		Rufa, Robert	76,000	21,900	76,000	76,000	0 210		1			1-462- 4
9.074-7-3		Toth, William	138,000	23,400	138,000	138,000	0 210		1			1-539- 8
9.074-7-4		Fregoe, Jerry	125,000	29,700	125,000	125,000	0 210		1			1-474- 5
9.074-7-5		Johnson, Karen M.	66,500	21,900	66,500	66,500	0 210		1			1-129- 4
9.074-7-6		Rexford, Harry J.	76,000	29,500	76,000	76,000	0 210		1			1- 64- 9
9.074-7-7		Portolese, Linda M.	91,000	22,900	91,000	91,000	0 210		1			1-120- 8
<b>Page Totals</b>		<b>Parcels</b>	37	3,814,950	908,100	3,814,950						

School District	405801	Massena 1	2014	-----	2015	-----	Res Prp	O	R	T	Account Nbr	
Parcel Id		Name	Total Av	Land Av	Total Av	Total Av	Pct Cls	C	S	S	C	
9.074-7-8		Tyo, Jane M.	78,000	21,900	78,000	78,000	0 210		1			1- 34- 9
9.074-7-9		Barkley, Michael J (LU)	118,000	22,900	118,000	118,000	0 210		1			1-142- 7
9.074-7-10		Puca, Trust, Julia G.	98,600	21,900	98,600	98,600	0 210		1			1-272- 6
9.074-7-11		Coleman, Cole B.	155,000	22,900	155,000	155,000	0 210		1			1-320- 4
9.074-7-12		Portolese, Edward C.	80,000	22,900	80,000	80,000	0 210		1			1-178- 8
9.074-7-13		Wilson, Leslie J.	83,000	22,900	83,000	83,000	0 210		1			1-426- 6
9.074-7-14		Cartin, Neal K.	79,000	24,500	79,000	79,000	0 210		1			1- 32- 8
9.074-7-15		George, Vincent	89,000	24,500	89,000	89,000	0 210		1			1-423- 3
9.074-7-16		Robert, Patricia C.	81,000	22,500	81,000	81,000	0 210		1			1-165- 3
9.074-7-17		Decarr, James A.	109,000	23,600	109,000	109,000	0 210		1			1- 85- 9
9.074-7-18		Roach, Catherine A.	76,000	22,700	67,000	67,000	0 210		1			1-235- 9
9.074-7-19		Robinson, Albert L (LU)	109,000	21,900	109,000	109,000	0 210		1			1- 13- 2
9.074-7-20		Avery, Lisa M.	85,000	22,900	85,000	85,000	0 210		1			1-546- 6
9.074-7-21		Forbes, Katherine B.	81,000	21,900	81,000	81,000	0 210		1			1-427- 5
9.074-7-22		Gushlaw, Josefa Sue	79,000	22,900	79,000	79,000	0 210		1			1-509- 2
9.074-7-23		Whalen, William	92,000	21,900	92,000	92,000	0 210		1			1-567- 7
9.074-7-24		Burley, Allan J.	109,000	22,900	109,000	109,000	0 210		1			1-526- 6
9.074-7-25		Treers, Rita (LU)	80,000	21,900	80,000	80,000	0 210		1			1-345- 9
9.074-7-26		Deon, Barbara E.	90,000	23,400	90,000	90,000	0 210		1			1-426- 5
9.074-7-27		Pratt, Irene H (LU)	11,000	11,000	11,000	11,000	0 311		1			1- 29- 6
9.074-7-28		Pratt, Irene H (LU)	78,000	23,400	78,000	78,000	0 210		1			1- 29- 5
9.074-7-29		Stout, William	165,000	30,400	165,000	165,000	0 210		1			1-103- 8
9.074-8-3		Sharlow, Francis (LU) E.	87,000	26,800	87,000	87,000	0 210		1			1-486- 1
9.074-8-4		Bogdan, Mark D.	90,000	28,100	90,000	90,000	0 210		1			1- 88- 2
9.074-8-5		St. Hilaire, Joel L.	160,000	28,200	160,000	160,000	0 210		1			1-299- 7
9.074-8-6		Collins, Richard	100,000	27,000	100,000	100,000	0 210		1			1-325- 6
9.074-8-7		Montross, Barbara C.	123,000	27,000	123,000	123,000	0 210		1			1-426- 4
9.074-8-8		Hornetdoc Enterprises, LLC	132,000	23,000	132,000	132,000	0 210		1			1-567- 5
9.074-8-9		Good, Becky	105,500	23,000	105,500	105,500	0 210		1			1-297- 2
9.074-8-10		Francis, Robert	98,000	24,700	98,000	98,000	0 210		1			1-521- 9
9.074-8-11		Massena Savings & Loan	99,000	24,700	99,000	99,000	0 210		1			1-520- 1
9.074-8-12		Macaulay, Andrew M.	78,000	23,000	78,000	78,000	0 210		1			1- 30- 4
9.074-8-13		Condon, Thomas	91,000	23,000	91,000	91,000	0 210		1			1- 88- 9
9.074-8-14		Fournier, Elaine M.	88,000	23,000	88,000	88,000	0 210		1			1-159- 5
9.074-8-15		Chakranarayan, Rajendra	74,000	21,900	74,000	74,000	0 210		1			1-290- 2
9.074-8-16		Condlin, Kevin	114,000	23,000	114,000	114,000	0 210		1			1-422- 4
9.074-8-17		Manley, Scott	168,000	26,800	168,000	168,000	0 210		1			1-129- 6

<b>Page Totals</b>		<b>Parcels</b>	37	3,633,100	870,900	3,624,100					
--------------------	--	----------------	----	-----------	---------	-----------	--	--	--	--	--

School District	405801	Massena 1	2014	-----	2015	-----	Res Prp	O	R	T	Account Nbr	
Parcel Id		Name	Total Av	Land Av	Total Av	Total Av	Pct Cls	C	S	S	C	
9.074-8-18		Puente, Treina M.	138,000	26,800	138,000	138,000	0 210		1			1-468- 5
9.074-8-19		Pike, Virginia	157,000	29,600	157,000	157,000	0 210		1			1-419- 6
9.074-8-20		Wing, Anne C.	131,000	23,400	131,000	131,000	0 210		1			1- 64- 5
9.074-9-7.1		Viskovich, Gill	180,000	37,900	180,000	180,000	0 210		1			1-412- 5
9.074-9-8.1		Greene, Ann M.	152,000	31,200	152,000	152,000	0 210		1			1-527- 6
9.074-9-9		Nicola, Albert N (LU)	116,000	25,700	116,000	116,000	0 210		1			1- 6- 3
9.074-9-10		Belair, Gil	92,000	25,700	92,000	92,000	0 210		1			1-460- 3
9.074-9-11		Barnes, Tracie Lee	86,000	20,900	86,000	86,000	0 210		1			1- 97- 8
9.074-9-12		Ramsdell, Michelle	94,000	21,900	94,000	94,000	0 210		1			1-383- 1
9.074-9-13		Barkley, Marie A.	75,000	21,900	75,000	75,000	0 210		1			1-484- 7
9.074-9-14.1		Latimer, Susan M.	101,500	24,600	101,500	101,500	0 210		1			1-443- 9
9.074-9-15		Douglas, Rodney E.	120,000	21,900	120,000	120,000	0 210		1			1-282- 2
9.074-9-16		Bronchetti, Patrick A.	150,000	21,900	150,000	150,000	0 210		1			1-216- 6
9.074-9-17.1		Agresta, Napolean	1,000	1,000	1,000	1,000	0 311		1			1- 4- 1.1
9.074-9-17.2		Bronchetti, Patrick A.	1,500	1,200	1,500	1,500	0 312		1			1-4-1.2
9.074-9-18		Catanzarite, Joan L.	95,000	24,600	95,000	95,000	0 210		1			1- 3- 9
9.074-9-19		Diagostino, Mary Ann	106,000	24,700	106,000	106,000	0 210		1			1-469- 5
9.074-9-20		Granger, Fernand (LU)	88,000	23,000	88,000	88,000	0 210		1			1-294- 1
9.074-9-21		Dodge, Barbara	72,000	23,000	72,000	72,000	0 210		1			1-521- 7
9.074-9-22		Murray, Samuel E.	72,000	23,900	72,000	72,000	0 210		1			1-263- 6
9.074-9-23		Vallance, Arnold A. Jr.	82,000	24,600	82,000	82,000	0 210		1			1- 80- 9
9.074-9-24		Horan, John J.	134,000	28,000	134,000	134,000	0 210		1			1-257- 1
9.074-9-29		Douglas, Rodney	104,000	26,500	104,000	104,000	0 210		1			1-406- 5
9.074-9-30		King, Paul	93,000	26,000	93,000	93,000	0 210		1			1-274- 3
9.074-9-31		Dodge, Brenda L.	85,500	24,200	85,500	85,500	0 210		1			1- 10- 6
9.074-10-1		Martin, Harlan S.	88,000	24,600	88,000	88,000	0 210		1			1-430- 6
9.074-10-2		Goodfellow, Scott	84,000	23,000	84,000	84,000	0 210		1			1-156- 5
9.074-10-3		McElheran, Hugh	79,000	23,000	79,000	79,000	0 210		1			1-217- 3
9.074-10-4		The Salvation Army	108,000	23,000	108,000	108,000	0 210		8			1-403- 7
9.074-10-5		Witkop, John H.	104,000	24,600	104,000	104,000	0 210		1			1-246- 2
9.074-10-6		Hall, Douglas W.	96,000	24,600	96,000	96,000	0 210		1			1-220- 5
9.074-10-7		Smith, Edward G. II.	91,000	10,400	91,000	91,000	0 210		1			1-432- 6
9.074-10-8		Dufresne, Stefan	57,000	13,000	57,000	57,000	0 210		1			1-510- 8
9.074-10-9		Sienkiewicz, Alicia L.	66,000	12,700	66,000	66,000	0 210		1			1-395- 4
9.074-10-10		Kerr, Martha	67,000	12,400	67,000	67,000	0 210		1			1-174- 8
9.074-10-11		Neilson, Joyce	77,000	13,000	77,000	77,000	0 210		1			1-487- 5
9.074-10-12		Supernault, Tracey L.	82,000	13,000	82,000	82,000	0 210		1			1-425- 5
<b>Page Totals</b>		<b>Parcels</b>	37	3,525,500	801,400	3,525,500						



School District	405801	Massena 1	2014	-----	2015	-----	Res Prp	O	R	T	Account Nbr
Parcel Id		Name	Total Av	Land Av	Total Av	Total Av	Pct Cls	C	S	S	C
9.074-10-13		Small, Elwood	76,000	12,400	76,000	76,000	0 210		1		1- 65- 8
9.074-10-14		McCormick, Donald	81,000	12,400	81,000	81,000	0 210		1		1- 11- 4
9.074-10-15		Rockhill, Patricia M.	95,000	11,400	95,000	95,000	0 210		1		1-515- 7
9.074-10-16		Snider, Brian	72,000	10,800	72,000	72,000	0 210		1		1-369- 5
9.074-10-17		Leary, Angela E.	80,000	10,300	80,000	80,000	0 210		1		1-508- 1
9.074-10-18		Bush, Joyce Page (LU)	80,000	11,400	80,000	80,000	0 210		1		1-538- 5
9.074-10-19		Bolick, Craig M.	105,500	12,700	105,500	105,500	0 210		1		1-405- 1
9.074-10-20		Forney, Harry (LC)	54,000	12,200	54,000	54,000	0 210		1		1-526- 3
9.074-10-21		Wood, Norma J.	93,000	12,200	93,000	93,000	0 210		1		1-579- 7
9.074-10-22		Lambert, Paul C.	61,000	12,200	61,000	61,000	0 210		1		1-207- 3
9.074-10-23		Massena Central School	3,628,000	135,000	3,628,000	3,628,000	0 612		8		8-606- 3
9.074-10-23./1		Massena Central School	15,619,700	0	15,619,700	15,619,700	0 612		8		8-606-2
9.074-10-24		Barton, Michael W.	84,000	23,200	84,000	84,000	0 210		1		1- 23- 5
9.074-10-25		Sovie, James L.	99,000	24,100	99,000	99,000	0 210		1		1-165- 4
9.074-10-26		Federal Nat'l Mortgage Assoc.	125,000	25,600	125,000	125,000	0 210		1		1-381- 8
9.074-10-27		Trzaskos, Brian	111,000	22,900	111,000	111,000	0 210		1		1- 61- 6
9.074-10-28		Phillips, John	87,000	22,900	87,000	87,000	0 210		1		1-326- 4
9.074-10-29		Paduano, Dana R.	144,000	22,900	144,000	144,000	0 210		1		1-565- 1
9.074-10-30		Armstrong, John	110,000	20,300	110,000	110,000	0 210		1		1-564- 9
9.074-10-31		Brown, Ruth N (LU)	88,000	23,600	88,000	88,000	0 210		1		1-398- 4
9.074-10-32		Besaw, Kathleen R.	78,000	22,900	78,000	78,000	0 210		1		1- 18- 7
9.074-10-33		Leblanc, Rita	75,000	25,600	75,000	75,000	0 210		1		1- 10- 4
9.074-10-34		Wielen, Lawrence H.	114,000	25,600	114,000	114,000	0 210		1		1-207- 9
9.074-10-35		Cross, David James	62,000	24,200	62,000	62,000	0 210		1		1-154- 8
9.074-10-36		Vaillancourt, Margaret L.	70,000	24,200	70,000	70,000	0 210		1		1-548- 4
9.074-10-37		Rafus-Rousell, Gidget	70,000	24,800	70,000	70,000	0 210		1		1-580- 3
9.074-10-38		Ori, Jon S.	116,000	24,800	116,000	116,000	0 210		1		1-239- 4
9.074-10-39		Nadeau, Patricia (LU)	87,000	24,800	87,000	87,000	0 210		1		1-384- 6
9.074-10-40		LaGarry, Darin D.	110,000	29,900	110,000	110,000	0 210		1		1-182- 9
9.074-10-41		Bell, Michael	43,000	12,200	43,000	43,000	0 210		1		1-466- 9
9.074-10-42		Wood, Karen J.	47,000	12,200	47,000	47,000	0 210		1		1-526- 4
9.074-10-43		Barber, Alan	44,000	12,200	44,000	44,000	0 210		1		1- 71- 6
9.074-12-1		Logan, Larry T.	82,000	18,900	82,000	82,000	0 210		1		1-326- 7
9.074-12-2		Meier, Conrad G. III.	120,000	19,700	120,000	120,000	0 210		1		1- 88- 3
9.074-12-3		Travis, Kimberley E.	76,000	22,800	76,000	76,000	0 210		1		1-477- 6
9.074-12-4		Rodriguez, Rhonda	63,000	6,300	63,000	63,000	0 210		1		1-310- 1
9.074-12-5		Reno, Lisa	68,000	20,900	68,000	68,000	0 210		1		1- 78- 7

<b>Page Totals</b>		<b>Parcels</b>	37	22,218,200	790,500	22,218,200					
--------------------	--	----------------	----	------------	---------	------------	--	--	--	--	--

School District	405801	Massena 1	2014	-----	2015	-----	Res Prp	O	R	T	Account Nbr	
Parcel Id		Name	Total Av	Land Av	Total Av	Total Av	Pct Cls	C	S	S	C	
9.074-12-6		Emmanuel Congregational	72,200	20,900	72,200	72,200	0 210		8			1-567- 8
9.074-12-7		Gwozdz, John	86,000	20,600	86,000	86,000	0 210		1			1- 66- 4
9.074-12-8		LaPrade, Daniel	75,000	21,800	75,000	75,000	0 210		1			1-264- 4
9.074-12-9		Dumers, Lyle H (LU)	76,000	21,800	76,000	76,000	0 210		1			1-581- 2
9.074-12-10		Barry, Katherine M.	80,000	21,800	80,000	80,000	0 210		1			1-506- 6
9.074-12-11		Baines, Michael	92,000	21,800	92,000	92,000	0 210		1			1-338- 8
9.074-12-12		Smith, Richard W.	86,000	21,800	86,000	86,000	0 210		1			1-516- 6
9.074-12-13		Storrin, Charles	90,000	21,800	90,000	90,000	0 210		1			1-165- 6
9.074-12-14		Parnaby, Dana Sr..	135,000	22,700	135,000	135,000	0 210		1			1-106- 3
9.074-12-15		Lynch, William	111,000	29,100	111,000	111,000	0 210		1			1-172- 6.1
9.074-12-16		Broadbent, David F.	63,000	19,300	63,000	63,000	0 210		1			1-275- 3
9.074-12-17		Mcdonald, Linda	84,000	18,100	70,000	70,000	0 210		1			1-208- 8
9.074-12-18		Hurlbut, Gregory S.	90,000	15,700	90,000	90,000	0 210		1			1-280- 9
9.074-12-19		Westcott, Eric	107,000	17,500	107,000	107,000	0 210		1			1-431- 8
9.074-12-20		Sutter, Lori J.	117,000	17,500	117,000	117,000	0 210		1			1-507- 3
9.074-12-21		Portolese, Roy	84,000	17,500	84,000	84,000	0 210		1			1-221- 9
9.074-12-22		Collins, Christopher S.	90,000	17,500	90,000	90,000	0 210		1			1- 64- 3
9.074-12-23		Racine, Sylvia A.	72,000	17,500	72,000	72,000	0 210		1			1-438- 4
9.074-12-24		Cross, Reginald	98,000	16,900	98,000	98,000	0 210		1			1-118- 3
9.074-14-1		Michaud, Steven	91,000	25,000	91,000	91,000	0 210		1			1-296- 1
9.074-14-2		Danko, Morgan J.	70,000	24,000	70,000	70,000	0 210		1			1-152- 1
9.074-14-3		Boyea, Kathleen	90,000	27,100	90,000	90,000	0 210		1			1-356- 1
9.074-14-4		Miller, Mark L.	74,000	27,100	74,000	74,000	0 210		1			1-243- 7
9.074-14-5		Miller, Darin A.	81,000	25,000	81,000	81,000	0 210		1			1-185- 7
9.074-14-6		Fiacco, Andrew	111,000	28,800	111,000	111,000	0 210		1			1-488- 2
9.074-14-7		Flannery, Kenneth J.	73,000	28,400	73,000	73,000	0 210		1			1-183- 2
9.074-14-8		Meddings, John W.	157,000	27,000	157,000	157,000	0 210		1			1-333- 8
9.074-14-9		Mattice, Timothy M.	144,000	22,900	144,000	144,000	0 210		1			1-465- 5
9.074-14-10		Didier, Paul H.	103,000	21,900	103,000	103,000	0 210		1			1-568- 7
9.074-14-11		Sharp, Scott G.	105,000	22,100	105,000	105,000	0 210		1			1-214- 6
9.074-14-12		Letham, Edward	128,000	20,900	128,000	128,000	0 210		1			1-214- 5
9.074-14-13		Elman, Gerald F.	143,000	20,000	143,000	143,000	0 210		1			1- 50- 7
9.074-14-14		Palmer, John W.	110,000	20,900	110,000	110,000	0 210		1			1-116- 9
9.074-14-15		Keybank National Association	122,000	21,200	122,000	122,000	0 210		1			1-547- 1
9.074-14-16		Didier, Paul H.	21,200	21,200	21,200	21,200	0 311		1			1-568- 8
9.074-14-17		Keeley, Susan	102,000	25,300	102,000	102,000	0 210		1			1-469- 1
9.074-14-18		Greene, Barbara L.	115,000	13,300	115,000	115,000	0 210		1			1-183- 1
<b>Page Totals</b>		<b>Parcels</b>	37	3,548,400	803,700	3,534,400						

School District	405801	Massena 1	2014	-----	2015	-----	Res Prp	O	R	T	Account Nbr	
Parcel Id		Name	Total Av	Land Av	Total Av	Total Av	Pct Cls	C	S	S	C	
9.074-14-19		Lawrence, Ginger R.	103,000	23,700	103,000	103,000	0 210		1			1-540- 8
9.074-14-20		Francia, James S.	73,000	20,100	73,000	73,000	0 210		1			1-245- 1
9.074-14-21		White, Joseph	80,000	18,200	80,000	80,000	0 210		1			1- 37- 1
9.074-14-22		Tyo, Todd A.	92,500	17,900	92,500	92,500	0 210		1			1-493- 3
9.074-14-23		Mott, Catherine M.	135,000	23,500	135,000	135,000	0 210		1			1-133- 6
9.074-14-24		Kim, Taesoo	121,000	25,000	121,000	121,000	0 210		1			1-265- 3
9.074-14-25		Bevins, Norman	121,000	28,100	121,000	121,000	0 210		1			1-443- 7
9.074-14-26		Chapman, Zachary K.	145,000	22,400	145,000	145,000	0 210		1			1-283- 8
9.074-14-27		Parrott, Michael	83,000	22,900	83,000	83,000	0 210		1			1-475- 9
9.074-14-28		Kirkey, Ellyn E (LU)	88,000	23,000	88,000	88,000	0 210		1			1-455- 7
9.075-2-2		Sacred Heart Church	450,500	20,300	450,500	450,500	0 620		8			8-621- 5
9.075-2-3		Sacred Heart Church	1,348,100	26,500	1,348,100	1,348,100	0 620		8			8-621- 4
9.075-2-4		Sacred Heart Church	460,200	26,500	460,200	460,200	0 620		8			8-621- 7
9.075-2-5		The Church of the SacredHeart	19,600	19,600	19,600	19,600	0 330		8			1-241-3
9.075-2-6		Tarbell Deveopment Properties LLC.	25,000	25,000	25,000	25,000	0 330		1			1-157- 9
9.075-2-7		Tarbell Deveopment Properties LLC.	43,434	43,434	43,434	43,434	0 438		1			1-322- 4
9.075-2-8		Tarbell Deveopment Properties LLC.	39,500	39,500	39,500	39,500	0 438		1			1-432- 1
9.075-2-9		Tarbell Deveopment Properties LLC.	350,000	95,959	350,000	350,000	0 426		1			1-568- 5
9.075-2-10		Jock, Joshua F.	55,000	15,000	55,000	55,000	25 411		1			1-555- 4
9.075-2-11		Nova 1 Enterprises, LLC	64,000	12,900	64,000	64,000	0 220		1			1-120- 2
9.075-2-12		Nova 1 Enterprises, LLC	56,000	12,900	56,000	56,000	0 210		1			1-123- 3
9.075-2-13		Page, Carol J.	55,000	13,200	55,000	55,000	0 210		1			1-374- 3
9.075-2-14		Gordon, Lauren L.	40,000	11,600	40,000	40,000	0 210		1			1- 52- 4
9.075-2-15		Belair, Jodi L.	64,000	11,800	64,000	64,000	0 210		1			1- 8- 4
9.075-2-16		Francis, Nicole L.	50,000	13,500	50,000	50,000	0 210		1			1-530- 2
9.075-2-17		Creazzo, Michael	68,000	15,100	68,000	68,000	0 210		1			1-117- 3
9.075-2-18		Sacred Heart Church	122,600	20,500	122,600	122,600	0 438		8			8-621- 9
9.075-2-19		Sacred Heart Church	1,318,600	31,000	1,318,600	1,318,600	0 620		8			8-621- 8
9.075-2-20		Sacred Heart Church	1,556,000	21,800	1,556,000	1,556,000	0 620		8			8-621- 6
9.075-2-23		Creazzo, Michael	3,000	3,000	3,000	3,000	0 311		1			1- 7- 9
9.075-2-24		Menard, Pierre	128,000	21,500	128,000	128,000	0 210		1			1-169- 5
9.075-2-25		Collins, Katie L.	106,000	20,500	106,000	106,000	0 210		1			1-247- 9
9.075-2-26		Miller, Eric	122,000	20,500	122,000	122,000	0 210		1			1-386- 4
9.075-2-27		Hodges, Martha E.	82,000	23,000	82,000	82,000	0 210		1			1-231- 4
9.075-2-28		Larche, Kenneth E.	86,000	22,300	86,000	86,000	0 210		1			1-124- 2
9.075-2-29		Brown, Frank G.	63,000	23,000	63,000	63,000	0 210		1			1-303- 2
9.075-2-30		Hall, Una	82,000	24,100	82,000	82,000	0 210		1			1-220- 4

<b>Page Totals</b>		<b>Parcels</b>	37	7,899,034	858,793	7,899,034					
--------------------	--	----------------	----	-----------	---------	-----------	--	--	--	--	--

School District	405801	Massena 1	2014	-----	2015	-----	Res Prp	O	R	T	Account Nbr	
Parcel Id		Name	Total Av	Land Av	Total Av	Total Av	Pct Cls	C	S	S	C	
9.075-2-31		Hyde, Thomas	138,000	17,900	138,000	138,000	0 210		1			1-111- 8
9.075-2-32		Mackenzie, Josephine P (LU)	138,000	17,500	138,000	138,000	0 210		1			1- 28- 8
9.075-3-2		First, Methodist Church Of	5,700	5,700	5,700	5,700	0 311		8			8-617- 9
9.075-3-3.1		First, Methodist Church	11,300	11,300	11,300	11,300	0 311		8			8-618- 1
9.075-3-5		Carvill, James E (LU)	101,000	19,100	101,000	101,000	0 210		1			1-140- 3
9.075-3-6		Sharpsten, Doris B.	103,000	23,000	103,000	103,000	0 210		1			1-485- 4
9.075-3-7		Bovay, Chad R.	78,000	17,000	78,000	78,000	0 210		1			1-324- 1
9.075-3-8		Bovay, Chad R.	3,800	3,800	3,800	3,800	0 311		1			1-324- 2
9.075-3-9		Converse, Kay A.	92,000	18,800	92,000	92,000	0 210		1			1-270- 6
9.075-3-10		Bailey, Kevin D.	65,000	18,800	65,000	65,000	0 210		1			1-310- 3
9.075-3-11.1		O'Geen, Anthony	109,000	23,600	109,000	109,000	0 210		1			1- 67- 4
9.075-3-13		Amo, Chad	68,100	16,600	68,100	68,100	0 210		1			1-345- 8
9.075-3-14		Perkins, Jeffrey L.	72,000	16,800	35,000	35,000	0 210		1			1-366- 8
9.075-3-15		Wells, Robert S.	64,000	6,700	64,000	64,000	0 210		1			1-384- 4
9.075-3-16		Warnock, Christina	59,000	6,700	59,000	59,000	0 210		1			1-499- 1
9.075-3-17		Booth, Karl T.	96,000	8,700	96,000	96,000	0 210		1			1-505- 8
9.075-3-18		Northrop, Donald P.	4,600	4,600	4,600	4,600	0 311		1			1-190- 6
9.075-3-19		Northrop, Donald P.	60,000	6,900	60,000	60,000	0 210		1			1-190- 5
9.075-3-20		Moody, Kristian G.	61,000	6,900	61,000	61,000	0 210		1			1-227- 7
9.075-3-21		Starks, Dana (LC) J.	87,000	6,900	87,000	87,000	0 220		1			1-304- 4
9.075-3-22		Leatherland, Bernard F.	66,000	6,900	66,000	66,000	0 210		1			1-304- 3
9.075-3-23		Farnsworth, Judy A.	90,600	7,000	90,600	90,600	0 210		1			1-335- 6
9.075-3-24		Lynch, Sean P.	38,000	7,000	38,000	38,000	0 210		1			1-331- 3
9.075-3-25		Ashley, Phillip (LC)	70,000	5,900	70,000	70,000	0 210		1			1-543- 6
9.075-3-26		Patel, Amar	55,000	5,500	55,000	55,000	0 210		1			1- 50- 1
9.075-3-27		Bradish, Michael W.	76,000	7,300	76,000	76,000	0 210		1			1-335- 5
9.075-3-28		Village Of Massena	751,300	20,300	751,300	751,300	0 822		8			
9.075-3-29		Devine, Peter	1,250	1,250	1,250	1,250	0 311		1			1- 54- 2
9.075-3-30		Bessette, Robert	62,000	7,300	62,000	62,000	0 210		1			1-162- 8
9.075-3-31		Smith, Linda	55,000	7,300	55,000	55,000	0 210		1			1-242- 9
9.075-3-32		Langlois, Milton	50,000	7,300	50,000	50,000	0 210		1			1-162- 7
9.075-3-33		Perras, Robert	47,000	7,300	47,000	47,000	0 210		1			1- 17- 7
9.075-3-34		Hazelton, Robert A.	57,000	5,100	57,000	57,000	0 210		1			1-292- 1
9.075-3-35		Harvey, Donna	48,000	5,100	48,000	48,000	0 210		1			1-144- 3
9.075-3-36		Cromie, Patrick	81,000	5,500	81,000	81,000	0 210		1			1-430- 3
9.075-3-37		Neverette, Holly & etal	59,000	14,400	59,000	59,000	0 220		1			1-201- 4
9.075-3-38		Arquette, Andrew B.	74,000	21,600	74,000	74,000	0 220		1			1- 25- 4
<b>Page Totals</b>		<b>Parcels</b>	37	3,097,650	399,350	3,060,650						

School District	405801	Massena 1	2014	-----	2015	-----	Res Prp	O	R	T	Account Nbr
Parcel Id		Name	Total Av	Land Av	Total Av	Total Av	Pct Cls	C	S	S	C
9.075-3-39		Maginn Irrevocable Lifetime	26,700	26,700	26,700	26,700	0 330		1		1- 54- 1
9.075-3-40.1		Devine, Peter T.	150,000	41,200	150,000	150,000	0 210		1		1- 54- 3
9.075-3-47		Truax, Lincoln H.	111,000	22,900	111,000	111,000	0 210		1		1-176- 4
9.075-3-48		TVA Commercial Properties,LLC	130,000	10,800	130,000	130,000	0 482		1		1- 50- 8
9.075-3-49		Seguin, David P.	78,000	15,300	78,000	78,000	0 483		1		1-555- 3
* 9.075-3-53.1		Hoot Owl Express Ent., Inc.	220,000	42,800	220,000	220,000	0 464		1		1-476- 6
9.075-3-53.11		Hoot Owl Express Ent., Inc.		42,800	220,000	220,000	0 464		1		1-476- 6
9.075-3-53.12		TVA Commercial Properties		3,000	3,000	3,000	0 330		1		
9.075-3-54		First, Methodist Church	9,700	9,700	9,700	9,700	0 311		8		8-618- 2
9.075-3-55		First, Methodist Church	6,400	6,400	6,400	6,400	0 311		8		8-618- 3
9.075-3-56		First, Methodist Church	12,400	10,200	12,400	12,400	0 438		8		8-617- 8
9.075-3-57		M.E. Church	828,500	22,400	828,500	828,500	0 620		8		8-618- 4
9.075-3-58		M.E. Church	522,300	18,800	522,300	522,300	0 620		8		8-618- 5
9.075-3-62		First, Methodist Church	6,900	6,900	6,900	6,900	0 311		8		
9.075-3-63		First, Methodist Church	6,800	6,800	6,800	6,800	0 311		8		
9.075-3-64		Massena Savings & Loan	1,309,000	130,000	1,309,000	1,309,000	0 462		1		1-416- 8
9.075-4-6		Maclennan, David	55,000	7,400	55,000	55,000	0 210		1		1-380- 8
9.075-4-7		Baker, James (LU)	41,000	6,700	41,000	41,000	0 210		1		1- 7- 4
9.075-4-14		Robillard, Gloria	84,000	6,700	84,000	84,000	0 210		1		1-452- 2
9.075-4-15		Stubbs, Robert	38,000	6,700	38,000	38,000	0 210		1		1- 17- 1
9.075-4-16		Douglas, John G.	35,000	6,700	35,000	35,000	0 210		1		1-386- 8
9.075-4-17		Skinner, Ronald	37,000	6,600	37,000	37,000	0 210		1		1-553- 2
9.075-4-18.1		Gollinger, Marilyn J.	85,000	8,600	85,000	85,000	0 210		1		1-583- 3
9.075-4-20		Archambault, Emile	100,000	8,600	100,000	100,000	0 210		1		1-164- 6
9.075-4-21		LaLonde, Kayla M.	36,500	6,700	36,500	36,500	0 210		1		1-114- 3
9.075-4-22		Snyder, Bryan H.	81,000	6,700	81,000	81,000	0 210		1		1-345- 6
9.075-4-23		Maclennan, David M.	77,000	8,600	77,000	77,000	0 210		1		1-166- 6
9.075-4-24		Zagrobelny, Jean	80,000	16,800	80,000	80,000	0 210		1		1-584- 1
9.075-4-25		Locy, Judith	64,000	16,800	64,000	64,000	0 210		1		1-508- 7
9.075-4-26		Taraska, Adrian	82,000	21,600	82,000	82,000	0 210		1		1- 35- 8
9.075-4-27		Van Winkle, Daniel	92,000	16,800	92,000	92,000	0 210		1		1- 83- 6
9.075-4-28		Ahlfeld, Richard F.	73,000	6,700	73,000	73,000	0 210		1		1- 4- 3
9.075-4-29		Sharlow, Kevin J.	86,000	6,700	86,000	86,000	0 210		1		1-244- 9
9.075-4-30		Latham, Alison	56,000	8,600	56,000	56,000	0 210		1		1-557- 6
9.075-4-31		Hall, Mary L.	64,000	7,400	64,000	64,000	0 210		1		1-477- 3
9.075-4-32		Fregoe, Robert	101,000	19,800	101,000	101,000	0 210		1		1-586- 5
9.075-4-33		Pichette, Bruce	132,000	18,900	132,000	132,000	0 210		1		1-381- 1
<b>Page Totals</b>		<b>Parcels</b>	36	4,697,200	594,000	4,920,200					

School District	405801	Massena 1	2014	-----	2015	-----	Res Prp	O	R	T	Account Nbr	
Parcel Id		Name	Total Av	Land Av	Total Av	Total Av	Pct Cls	C	S	S	C	
9.075-5-1		Davey, Joseph J.	66,000	7,500	66,000	66,000	0 210		1			1- 9- 9
9.075-5-2		Davey, Joseph J.	6,100	6,100	6,100	6,100	0 311		1			1- 10- 1
9.075-5-3		St. John, Archie III.	61,000	5,500	61,000	61,000	0 210		1			1-188- 2
9.075-5-4		Yelle, David	37,000	5,500	37,000	37,000	0 210		1			1-307- 4
9.075-5-5		St Thomas, John	62,000	5,000	62,000	62,000	0 210		1			1-512- 9
9.075-5-6		St Pier, Thomas	63,000	6,500	63,000	63,000	0 210		1			1-154- 7
9.075-5-7.1		Baxter , Eleanor & Merlo (LU)	60,000	8,100	60,000	60,000	0 210		1			1- 28- 5
9.075-5-9		Lippassaar, Arno	35,000	6,300	35,000	35,000	0 210		1			1-297- 1
9.075-5-10		Saxby, Josie	35,000	6,700	35,000	35,000	0 210		1			1-176- 3
9.075-5-11		Leggue, Jacqueline	49,000	6,700	49,000	49,000	0 210		1			1-237- 1
9.075-5-12		Raymo, Eleanor S (LU)	72,000	6,700	72,000	72,000	0 210		1			1-437- 5
9.075-5-13		Douillet, Lynne M.	55,000	6,700	55,000	55,000	0 210		1			1-355- 4
9.075-5-14		Barse, Reginald	76,000	6,700	76,000	76,000	0 210		1			1-376- 3
9.075-5-15		Lacy, Carol E.	55,000	6,700	55,000	55,000	0 210		1			1-195- 7
9.075-5-16		Lacy, Carol	6,100	6,100	6,100	6,100	0 311		1			1-195- 8
9.075-5-18.1		Cruickshank, Charles A.	82,000	8,600	82,000	82,000	0 210		1			1-119- 4
9.075-5-19		Schmenkel, Frieda	61,000	6,700	61,000	61,000	0 220		1			1-334- 7
9.075-5-20		Dufresne, Stefan	42,000	6,700	42,000	42,000	0 210		1			1-394- 2
9.075-5-21		Bellrose, Howard C (LU)	54,000	6,700	54,000	54,000	0 210		1			1-170- 5
9.075-5-22		Amo, Ahearn	65,500	7,500	65,500	65,500	0 210		1			1-199- 9
9.075-5-23		Kellison, Robert O.	66,000	9,400	66,000	66,000	0 210		1			1-202- 3
9.075-5-24		Lashomb, Roger L.	91,000	8,600	91,000	91,000	0 220		1			1-202- 5
9.075-5-25		Slack, Jeffrey B.	76,000	8,600	76,000	76,000	0 210		1			1-201- 8
9.075-5-26		Serviss, James	52,000	6,700	52,000	52,000	0 210		1			1- 10- 2
9.075-5-27		Serviss, James	112,000	6,700	112,000	112,000	0 280		1			1-188- 1
9.075-5-28		Dumas, Jeffrey S.	47,000	6,700	47,000	47,000	0 210		1			1-305- 1
9.075-5-29		Marion, Ethel A (Trust)	62,000	7,500	62,000	62,000	0 210		1			1-351- 5
9.075-6-5		Radel, David L (LU)	43,400	6,900	43,400	43,400	0 210		1			1-435- 6
9.075-6-6		Guimond, Michael R.	87,200	6,700	87,200	87,200	0 210		1			1- 82- 5
9.075-6-7		Romeo, Richard A.	78,000	6,500	78,000	78,000	0 210		1			1-457- 3
9.075-6-8.1		Massena Elks Lodge #1702	188,000	20,900	188,000	188,000	0 632		1			1-359- 3
9.075-6-8.2		Ram Inc	900,000	382,500	900,000	900,000	0 415		1			
9.075-6-9		Williamson, Howard	306,000	138,600	306,000	306,000	0 433		1			1-229- 6
9.075-6-10		Fontaine, Larry J.	53,000	7,200	53,000	53,000	0 210		1			1-444- 9
9.075-6-14.1		Walgreen Co.	3,000,000	1,000,000	3,000,000	3,000,000	0 456		1			1-240- 8
9.075-7-7		Portolese (f.k.a. Rochefort), Linda M.	77,000	22,300	77,000	77,000	0 210		1			1-179- 2
9.075-7-8		Regan, Sean (LC)	76,000	22,100	76,000	76,000	0 210		1			1-223- 8

School District	405801	Massena 1	2014	-----	2015	-----	Res Prp	O	R	T	Account Nbr	
Parcel Id		Name	Total Av	Land Av	Total Av	Total Av	Pct Cls	C	S	S	C	
9.075-7-9		Hicks, Jamie L.	66,000	23,300	66,000	66,000	0 210		1			1-512- 8
9.075-7-10		Peets, Jeramy P.	75,000	22,100	75,000	75,000	0 210		1			1-515- 8
9.075-7-11		McKeeman, Garrett K.	71,000	22,300	71,000	71,000	0 210		1			1-370- 2
9.075-7-12		David, Dawn E.	87,000	22,200	87,000	87,000	0 210		1			1-122- 1
9.075-7-13		Willer, Robert Jr.	98,000	17,600	98,000	98,000	0 210		1			1-213- 4
9.075-7-14		Power, Jill	100,000	20,500	100,000	100,000	0 210		1			1-341- 4
9.075-7-15		Thibault, Ralph	69,000	15,600	69,000	69,000	0 210		1			1-176- 9
9.075-7-16		Kelso, Mikel B.	46,000	14,800	46,000	46,000	0 210		1			1-150- 8
9.075-7-17		LaVack, Brian S.	64,000	15,100	64,000	64,000	0 220		1			1-471- 5
9.075-7-18		Cunningham, Arthur J.	72,000	15,100	72,000	72,000	0 210		1			1-545- 6
9.075-7-19		Parkinson, Thomas (LU)	50,000	15,300	50,000	50,000	0 210		1			1-403- 5
9.075-7-20		Marks, James L.	114,000	17,200	114,000	114,000	0 465		1			1-386- 3
9.075-7-21		Lucid, Colin	80,000	18,700	80,000	80,000	0 210		1			1-153- 9
9.075-7-22		Anderson, Kenneth D.	49,000	16,900	49,000	49,000	0 483		1			1-567- 9
9.075-7-23		Seguin, David P.	91,000	23,000	91,000	91,000	0 411		1			1-168- 5
9.075-7-24		NBT Bank, NA	386,000	30,500	386,000	386,000	0 462		1			1-564- 1
9.075-7-25		Place, Randal J.	100,000	20,800	100,000	100,000	0 464		1			1- 31- 7
9.075-7-26		Maginn Irrevocable Lifetime	326,400	21,900	326,400	326,400	0 464		1			1-207- 8
9.075-7-27.11		Massena Memorial Hospital	1,445,300	510,000	1,445,300	1,445,300	0 642		8			8-606- 1
9.075-7-28.12		Maginn Irrevocable Trust	1,500,000	580,500	1,500,000	1,500,000	0 456		1			
9.075-7-28.112		Harrowgate Properties	2,004,400	187,500	1,800,000	1,800,000	0 710		1			
9.075-7-29.12		Snider, Thomas J.	295,000	29,400	295,000	295,000	0 464		1			1-627- 5
9.075-7-29.111		Massena Central School	3,559,100	69,800	3,559,100	3,559,100	0 612		8			8-620- 9.1
9.075-7-29.112		Maginn Irrevocable Lifetime	1,115,000	115,000	1,115,000	1,115,000	0 464		1			
9.075-7-36		Maginn Irrevocable Lifetime	680,000	62,500	680,000	680,000	0 464		1			8-616-3
9.075-7-38		Smith, Richard P.	89,000	27,000	89,000	89,000	0 210		1			1-203- 9
9.075-7-39		LaBarge, Brian J.	113,000	32,100	113,000	113,000	0 210		1			1-137- 9
9.075-8-30		Sainola, Peter J. Jr.	46,000	7,600	46,000	46,000	0 210		1			1-459- 7
9.075-8-31		Francis, Trisha L.	1,600	1,600	1,600	1,600	0 311		1			1-141- 4
9.075-8-32		Francis, Trisha L.	1,100	1,100	1,100	1,100	0 311		1			1-141- 5
9.075-8-33		McDonald's, 298/31)	726,000	414,800	726,000	726,000	0 426		1			1-184- 1
9.075-8-34		ARC CafeHLD001, LLC	900,000	787,500	900,000	900,000	0 421		1			1-233- 8
9.075-8-35		Village & Town Of Massena	1,597,000	31,500	1,597,000	1,597,000	0 521		8			8-611- 3
9.075-9-1		Micale Properties, LLC	527,100	30,400	527,100	527,100	0 426		1			1-220-8.2
9.075-9-2		Massena HHSC Inc	900,000	400,000	900,000	900,000	0 453		1			1-230- 1
9.075-9-3		Massena HHSC, Inc.	2,000	2,000	2,000	2,000	0 330		1			
9.075-10-1		Kent Grove Realty Corp.	2,916,000	517,700	2,916,000	2,916,000	0 642		1			1-272- 4
<b>Page Totals</b>		<b>Parcels</b>	37	20,362,000	4,160,900	20,157,600						

School District	405801	Massena 1	2014	-----	2015	-----	Res Prp	O	R	T	Account Nbr	
Parcel Id		Name	Total Av	Land Av	Total Av	Total Av	Pct Cls	C	S	S	C	
9.075-10-2		Nezezon, Paula (LU) J.	56,000	6,700	56,000	56,000	0 210		1			1-114- 4
9.075-10-3		J & H Associates	35,000	6,700	35,000	35,000	0 210		1			1-287- 5
9.075-10-4		Reid, Andrew	56,000	6,700	56,000	56,000	0 210		1			1-511- 3
9.075-10-5		Clark, David A.	43,000	6,700	43,000	43,000	0 210		1			1-411- 7
9.075-10-6		Bogdan, William J.	50,000	6,700	50,000	50,000	0 210		1			1-546- 7
9.075-10-7		Willard, Amy Jean	43,000	6,700	43,000	43,000	0 210		1			1- 63- 1
9.075-10-8		McCarthy, Jay F.	56,000	6,200	56,000	56,000	0 210		1			1- 4- 2
9.075-10-9		Hinkley, Gabriel	44,000	6,700	44,000	44,000	0 210		1			1-403- 8
9.075-10-10		Lashomb, Richard	35,000	6,700	35,000	35,000	0 210		1			1-305- 4
9.075-10-11		Smith, Michele R.	58,000	6,700	58,000	58,000	0 210		1			1-159- 9
9.075-10-12		Zender, Carl	45,000	6,700	45,000	45,000	0 210		1			1-232- 2
9.075-10-13		Smith, Patrick W.	73,000	6,700	73,000	73,000	0 210		1			1-500- 9
9.075-10-14		Deruchia, Wendell	66,000	6,700	66,000	66,000	0 210		1			1- 67- 7
9.075-10-15		Derouchia, Bethany A.	45,000	6,400	45,000	45,000	0 210		1			1-311- 3
9.075-10-16		Feagly, William F.	50,000	14,000	50,000	50,000	0 210		1			1- 63- 8
9.075-10-17		Green, Sally (LU)	43,000	4,700	43,000	43,000	0 210		1			1-239- 1
9.075-10-18		G & J Campeau Enterprise, LLC	56,000	6,600	56,000	56,000	0 220		1			1-392- 2
9.075-10-19		Ruest, Cheryl	59,000	8,500	59,000	59,000	0 210		1			1-362- 6
9.075-10-20		Belknap, Larry P.	61,000	6,600	61,000	61,000	0 210		1			1-439- 2
9.075-10-21		King, Josee J.	71,000	6,600	71,000	71,000	0 210		1			1-539- 1
9.075-10-22		Perras, Robert	29,000	6,600	29,000	29,000	0 210		1			1-179- 6
9.075-10-23		Granger, Steven	94,000	8,500	94,000	94,000	0 210		1			1- 86- 1
9.075-10-24		Perry, John (LU)	76,000	8,500	76,000	76,000	0 210		1			1-415- 9
9.075-10-25		Jarvis, Donna	48,000	6,600	48,000	48,000	0 210		1			1-306- 5
9.075-10-26		Scott, Linda M.	56,000	6,600	56,000	56,000	0 210		1			1-373- 3
9.075-10-27		Westcott, Eric	36,000	6,600	36,000	36,000	0 210		1			1-569- 9
9.075-10-28		Root, Kevin L.	15,000	5,900	15,000	15,000	0 210		1			1- 96- 6
9.075-10-29		Negus, Charles	41,000	7,100	41,000	41,000	0 220		1			1-133- 4
9.075-10-30		Farmer, JoAnn K.	51,000	6,600	51,000	51,000	0 210		1			1- 42- 1
9.075-10-31		Robinson, Doris	49,000	6,600	49,000	49,000	0 210		1			1-452- 7
9.075-10-32		McQuoid, Kenneth W.	52,000	6,600	52,000	52,000	0 210		1			1-339- 9
9.075-10-33		Thompson, Shawn	52,000	6,600	52,000	52,000	0 210		1			1-209- 7
9.075-10-34		Layo, Shirley	58,000	6,600	58,000	58,000	0 210		1			1- 13- 7
9.075-10-35		Provost, Robert	85,000	7,400	85,000	85,000	0 210		1			1-311- 6
9.075-10-36		Lebire, Matthew J.	68,000	6,100	68,000	68,000	0 220		1			1-197- 4
9.075-10-37		Rowland, Nancy A.	63,000	6,700	63,000	63,000	0 210		1			1-286- 3
9.075-10-38		Roberts, Joy	48,000	6,700	48,000	48,000	0 210		1			1-530- 3

<b>Page Totals</b>		<b>Parcels</b>	37	1,966,000	256,300	1,966,000					
--------------------	--	----------------	----	-----------	---------	-----------	--	--	--	--	--



School District	405801	Massena 1	2014	-----	2015	-----	Res Prp	O	R	T	Account Nbr	
Parcel Id		Name	Total Av	Land Av	Total Av	Total Av	Pct Cls	C	S	S	C	
9.075-10-39		Chaaban, Salah	55,300	6,700	55,300	55,300	0 210		1			1-326- 1
9.076-2-9		Smith, Christopher E.	65,900	8,200	65,900	65,900	0 210		1			1-263- 4
9.076-2-10		Edwards, William Chad	1,000	1,000	1,000	1,000	0 311		1			1-353- 6
9.076-2-11		Edwards, William C.	43,000	7,100	43,000	43,000	0 210		1			1-353- 7
9.076-2-12		Tutino, Joseph S.	74,000	7,000	74,000	74,000	0 210		1			1-225- 2
9.076-2-13		Tutino, Joseph S.	3,100	3,100	3,100	3,100	0 311		1			1-225- 1
9.076-2-14		Perkins, Ralph	53,000	6,800	53,000	53,000	0 210		1			1- 34- 6
9.076-2-15		Little, Cheryl	45,000	6,600	45,000	45,000	0 210		1			1-258- 4
9.076-2-16		Williamson, Chad F.	53,200	6,500	53,200	53,200	0 210		1			1-350- 2
9.076-2-17		Chapman, Gary	51,000	6,400	51,000	51,000	0 210		1			1-479- 5
9.076-2-18		Perry, Georgette V.	79,000	7,600	79,000	79,000	0 210		1			1-416- 1
9.076-2-20.1		Fournier, Robert	64,300	2,100	64,300	64,300	0 210		1			1-243- 4
9.076-2-21		Blair, Neal J.	6,100	6,100	6,100	6,100	0 311		1			1-536- 5
9.076-2-22		Blair, Neal J.	41,000	6,700	41,000	41,000	0 210		1			1-536- 4
9.076-2-23.1		Ashley, Edward J.	56,000	7,200	56,000	56,000	0 210		1			1- 41- 7
9.076-2-24.11		Tyo, John D.	63,000	6,700	63,000	63,000	0 210		1			1- 41- 8
9.076-2-25		Blanchard, Scott	71,000	6,700	71,000	71,000	0 210		1			1-155- 2
9.076-2-26		Blanchard, Scott	42,000	6,700	42,000	42,000	0 210		1			1-305- 3
9.076-2-27		Brown, Shirley M (LU)	43,000	6,700	43,000	43,000	0 210		1			1-327- 4
9.076-3-4		St.Germain , Janet (LU) E.	51,000	6,700	51,000	51,000	0 210		1			1-464- 7
9.076-3-5		Dishaw, Darlina M (LU)	49,000	6,700	49,000	49,000	0 210		1			1-129- 1
9.076-3-6		Jones, Gary	20,000	6,700	20,000	20,000	0 210		1			1-490- 1
9.076-3-7		Serguson, Karl	45,000	6,700	45,000	45,000	0 210		1			1-129- 3
9.076-3-8		Smith, Joyce	61,000	7,600	61,000	61,000	0 210		1			1-495- 9
9.076-3-9		Arquitt, Michael	55,000	6,700	55,000	55,000	0 210		1			1-204- 5
9.076-3-10		Shields, Gregory A.	62,000	8,600	62,000	62,000	0 210		1			1-126- 5
9.076-3-11		Glass, John	41,000	6,700	41,000	41,000	0 210		1			1-203- 8
9.076-3-12		Bolia, Mary-Jo	46,000	7,200	46,000	46,000	0 210		1			1- 80- 8
9.076-3-13		Post, Timothy	5,400	5,400	5,400	5,400	0 311		1			1-510- 9
9.076-4-6		Hayden, Michael	260,000	180,000	260,000	260,000	0 423		1			1- 48- 1
9.076-4-7		Coupal Investors, LLC	195,000	100,000	195,000	195,000	0 484		1			1- 30- 3
9.076-4-8		Niagara Mohawk Power Corp	932,407	42,000	932,407	932,407	0 882		6	R		6-592- 5
9.076-4-9		HH North Shopping Center	192,000	192,000	192,000	192,000	0 330		1			1-230- 3
9.076-4-12		HH North Shopping Center	14,900	14,900	14,900	14,900	0 330		1			
9.076-5-1		Massena Church Of Christ	196,400	18,700	196,400	196,400	0 620		8			8-617- 7
9.076-5-2		Larche, Robert	58,000	11,400	58,000	58,000	0 210		1			1-300- 8
9.076-5-3		Barry, Lisa	64,700	9,900	64,700	64,700	0 210		1			1- 6- 2
<b>Page Totals</b>		<b>Parcels</b>	37	3,258,707	753,800	3,258,707						

School District	405801	Massena 1	2014	-----	2015	-----	Res Prp	O	R	T	Account Nbr
Parcel Id		Name	Total Av	Land Av	Total Av	Total Av	Pct Cls	C	S	S	C
9.076-5-4		Laba, M. Jane	58,300	9,900	58,300	58,300	0 210		1		1-283- 4
9.076-5-5.1		Holloway, William Jr.	62,250	11,200	62,250	62,250	0 210		1		
9.076-5-6		Goolden, David	77,450	9,900	77,450	77,450	0 210		1		1-205- 4
9.076-5-7		Serguson, Patrick	62,300	9,900	62,300	62,300	0 210		1		1-176- 8
9.076-5-8		Forget, Thomas P.	62,000	9,900	62,000	62,000	0 210		1		1-449- 7
9.076-5-9		Hughes, Cynthia J.	56,400	9,900	56,400	56,400	0 210		1		1-251- 2
9.076-5-10		Claffey , Ida (LU)	64,700	9,900	64,700	64,700	0 210		1		1- 98- 5
9.076-5-11		Guay, Terry	69,350	9,900	69,350	69,350	0 210		1		1-285- 6
9.076-5-12.1		Jordan, Linda L.	84,900	12,700	84,900	84,900	0 210		1		1-342- 7
9.076-5-13		Jordan, Linda L.	22,900	6,300	22,900	22,900	0 312		1		1-342- 8
9.076-5-14		Pelletier, Roland (LU)	6,500	6,500	6,500	6,500	0 311		1		1-342- 9
9.076-5-16.1		Pelletier, Roland (LU)	110,100	19,100	110,100	110,100	0 210		1		1-343- 2
9.076-5-17		Adomaitis, Patricia	68,000	9,900	68,000	68,000	0 210		1		1-444- 8
9.076-5-18		Snider, Andrew	59,600	9,900	59,600	59,600	0 210		1		1-513- 8
9.076-5-19		Caruso, James C.	60,000	9,900	60,000	60,000	0 210		1		1- 6- 9
9.076-5-20		Mott, Reginald H.	62,900	11,300	62,900	62,900	0 210		1		1-108- 1
9.076-5-21		Alquire , Verlin (LU)	65,000	10,700	65,000	65,000	0 210		1		1-107- 6
9.076-5-22		Charleston, Roderick D.	54,700	10,700	54,700	54,700	0 210		1		1- 94- 4
9.076-5-23		Marsh, Frederick	55,600	10,200	55,600	55,600	0 210		1		1-355- 7
9.076-5-24		DeLaPorte, William	63,200	10,200	63,200	63,200	0 210		1		1-261- 1
9.076-5-25		Lacombe, Tom	61,100	10,200	61,100	61,100	0 210		1		1-479- 1
9.076-5-26.2		HD Development of Maryland	5,900,000	828,000	5,900,000	5,900,000	0 452		1		
9.076-5-26.11		Massena Developers, LLC	204,000	204,000	204,000	204,000	0 330		1		1-245- 2
9.076-5-26.12		Wal-Mart Real Estate Business, Store 1946-0	12,000,000	972,000	12,000,000	12,000,000	0 453		1		
9.076-5-27		Williamson, Howard	3,600	3,600	3,600	3,600	0 311		1		1-596- 5
9.076-5-28		Thompson, Leo J.	52,100	9,800	52,100	52,100	0 210		1		1-543- 1
9.076-5-29		Jermano, Maria	52,100	10,400	52,100	52,100	0 210		1		1-258- 7
9.076-5-30		Bordeau, Richard	83,000	13,600	83,000	83,000	0 210		1		1-576- 3
9.076-5-31		Roth, Donna M.	46,000	12,000	46,000	46,000	0 210		1		1-459- 2
9.076-5-32		Williamson, Howard	4,700	4,700	4,700	4,700	0 311		1		1-597- 1
9.076-5-33		St Lawrence Hostels Inc.	154,700	17,000	154,700	154,700	0 632		8		1-148- 9.2
9.076-5-34.1		Goolden, David L.	2,500	2,500	2,500	2,500	0 311		1		1-148-9.12
9.076-6-6		Hanusiewicz, Adrian	9,900	9,900	9,900	9,900	0 311		1		1-342- 5
9.076-6-7		Hanusiewicz, Adrian	4,600	4,600	4,600	4,600	0 311		1		
9.076-6-8		Locey, Julie C.	80,000	11,800	80,000	80,000	0 210		1		1-342- 3
9.076-6-9		McGrath Family	9,700	3,400	9,700	9,700	0 312		1		1-355- 2
9.076-6-10		McGrath Family	75,000	9,900	75,000	75,000	0 210		1		1-355- 3

School District	405801	Massena 1	2014	-----	2015	-----	Res Prp	O	R	T	Account Nbr
Parcel Id		Name	Total Av	Land Av	Total Av	Total Av	Pct Cls	C	S	S	C
9.076-6-11		Labarge, Garry	65,000	9,900	65,000	65,000	0 210		1		1-482- 5
9.076-6-12		Meyer, Dianne E.	49,300	10,200	49,300	49,300	0 210		1		1-387- 5
9.076-6-13		Ryan, James	60,000	10,800	60,000	60,000	0 210		1		1-412- 9
9.076-6-14		Vida, Frank	61,000	11,400	61,000	61,000	0 210		1		1-553- 9
9.076-6-15		Denney, Ronald	68,900	12,700	68,900	68,900	0 210		1		1-134- 5
9.076-6-16		Meyer, Dianne E.	69,900	11,400	69,900	69,900	0 210		1		1- 96- 4
9.076-6-17		Barclay, Stephen	76,600	11,400	76,600	76,600	0 210		1		1-146- 7
9.076-6-18		Laduke, Timothy	76,000	11,000	76,000	76,000	0 210		1		1-118- 5
9.076-6-19		Tremblay, Joshua J.	86,800	13,600	86,800	86,800	0 210		1		1-292- 5
9.076-6-20		White, Richard P.	76,000	13,300	76,000	76,000	0 210		1		1-516- 5.2
9.076-6-21		Dailey, Steven S.	90,000	12,900	90,000	90,000	0 210		1		1-516- 5.3
9.076-6-22		Dailey, Steven	3,000	3,000	3,000	3,000	0 311		1		1-516- 5.1
9.076-6-23		Boyce, John R. Jr.	89,000	15,700	89,000	89,000	0 210		1		1-118-6.1
9.076-6-24		Ghostlaw, Kenneth J.	92,000	11,000	92,000	92,000	0 210		1		1-118- 8
9.076-6-25		Mossow, Barbara	86,600	11,800	86,600	86,600	0 210		1		1-118- 9
9.076-6-26		Seguin, Thomas	79,600	11,800	79,600	79,600	0 210		1		1-119- 2
9.076-6-27		Wilkins, Karen	63,800	9,900	63,800	63,800	0 210		1		1-150- 9
9.076-6-28		Rusello, Steven	78,000	12,700	78,000	78,000	0 210		1		1-151- 2
9.076-8-1		Autozone Northeast, Inc, 2980	676,000	255,000	676,000	676,000	0 484		1		
9.076-8-2		Barichello, Herman A.	450,000	325,000	450,000	450,000	0 484		1		
9.082-2-1.1		Conn, Adam D	44,600	7,000	44,600	44,600	0 210		1		1-482- 7
9.082-2-2.1		O'Neil, Sean S.	44,200	6,400	44,200	44,200	0 210		1		8-358- 4
9.082-2-3		O'Neil, Stephen	44,200	6,800	44,200	44,200	0 210		1		1-374- 7
9.082-2-4		Booras, Chris	42,000	6,800	42,000	42,000	0 210		1		1-578- 3
9.082-2-5		Rode, Randy	42,000	6,800	42,000	42,000	0 210		1		1-154- 3
9.082-2-6		McDonald, Michelle	42,000	6,800	42,000	42,000	0 210		1		1-503- 2
9.082-2-7		Paquin, James	51,500	6,800	51,500	51,500	0 210		1		1-257- 2
9.082-2-8		Perry, John	53,000	6,800	53,000	53,000	0 210		1		1-432- 4
9.082-2-9		Khan, Noman A.	51,500	6,800	51,500	51,500	0 210		1		1-482- 2
9.082-2-10		Cameron, Diane M.	50,000	6,800	50,000	50,000	0 210		1		1- 4- 6
9.082-2-11		Clark, Eric W.	43,000	6,800	43,000	43,000	0 210		1		1-575- 1
9.082-2-12		Compo, Robert J.	59,000	7,400	59,000	59,000	0 210		1		1-501- 5
9.082-2-13		Trim, Rickie A.	54,200	7,200	54,200	54,200	0 210		1		1-250- 2
9.082-2-14		Morrell, Bryan	49,500	6,800	49,500	49,500	0 210		1		1-471- 3
9.082-2-15		Bradish, Stephen	54,600	6,800	54,600	54,600	0 210		1		1-577- 8
9.082-2-17.2		Holliday, Richard S.	91,350	8,200	91,350	91,350	0 210		1		1-562-2.2
9.082-3-1		Fish, Daniel	42,600	6,800	42,600	42,600	0 210		1		1-178- 5
<b>Page Totals</b>		<b>Parcels</b>	37	3,256,750	902,300	3,256,750					

School District	405801	Massena 1	2014	-----	2015	-----	Res Prp	O	R	T	Account Nbr	
Parcel Id		Name	Total Av	Land Av	Total Av	Total Av	Pct Cls	C	S	S	C	
9.082-3-2		Hunt, Reginald (LU)	52,000	6,600	52,000	52,000	0 210		1			1-251- 9
9.082-3-3		Page, Catherine E.	60,600	6,800	60,600	60,600	0 210		1			1-471- 7
9.082-3-4		Jenkins, Christine J.	53,000	7,800	53,000	53,000	0 210		1			1- 22- 2
9.082-3-5		O'Brien, Steven F.	51,500	6,600	51,500	51,500	0 210		1			1-391- 7
9.082-3-6		Thomson, Donald	42,000	6,800	42,000	42,000	0 210		1			1- 26- 5
9.082-3-7		Booras, Chris G.	42,000	6,800	42,000	42,000	0 210		1			1-517- 8
9.082-3-8		Fields, Crystal	42,000	6,800	42,000	42,000	0 210		1			1-540- 5
9.082-3-9		Corbine, Elizabeth A.	60,000	6,800	60,000	60,000	0 210		1			1-149- 2
9.082-3-10		Whitton, Duane	44,600	6,800	44,600	44,600	0 210		1			1-571- 2
9.082-3-11		Wilkins, Rickey D.	59,000	6,800	59,000	59,000	0 210		1			1-319- 9
9.082-3-12		Roberts, Arnold	52,000	6,800	52,000	52,000	0 210		1			1-449- 8
9.082-3-13		Bouchard, Megan	42,000	6,800	42,000	42,000	0 210		1			1-183- 3
9.082-3-14		Dumas, Nancy L.	52,500	6,800	52,500	52,500	0 210		1			1-256- 8
9.082-3-15		Guay, Daryl W.	42,000	6,800	42,000	42,000	0 210		1			1-467- 2
9.082-3-16		Gmyr, Deborah A.	46,500	6,800	46,500	46,500	0 210		1			1-357- 4
9.082-3-17		Vrigneau, Volmar	51,500	6,800	51,500	51,500	0 210		1			1- 77- 3
9.082-3-18		New York State Office Of	54,000	6,800	54,000	54,000	0 210		8			1-385- 3
9.082-3-19		Kellison, Allan J.	52,050	6,800	52,050	52,050	0 210		1			1-400- 8
9.082-3-20		Badder, Sandra	56,000	6,600	56,000	56,000	0 210		1			1-536- 8
9.082-3-21		Raiti, Charles	51,400	6,800	51,400	51,400	0 210		1			1-343- 8
9.082-4-1		Laplante, Carol B.	91,750	30,500	91,750	91,750	70 473		1			1-562- 2.11
9.082-4-2		Central Bible Baptist	218,300	27,100	218,300	218,300	0 620		8			1-623-4
9.082-4-3		Paquin, James F.	9,850	9,850	9,850	9,850	0 311		1			1-562-2.13
9.082-4-4		McDonald, Bruce D.	58,000	10,300	58,000	58,000	0 210		1			1-562- 2.12
9.082-5-1		Wilson, Stanley	800	800	800	800	0 311		1			
9.082-5-2		Tyo, Clayton	500	500	500	500	0 311		1			
9.082-5-3		Johnston, Nicole	60,000	7,200	60,000	60,000	0 210		1			1-364- 2
9.082-5-4.1		Spinner, Cecil	46,500	7,700	46,500	46,500	0 210		1			1- 26- 9
9.082-5-5		Granger, Joseph R. II.	51,500	7,200	51,500	51,500	0 210		1			1-212- 4
9.082-5-6		Snider, Robert L.	42,000	7,200	42,000	42,000	0 210		1			1-127- 9
9.082-5-7		Manganelli, Ellen	52,000	7,200	52,000	52,000	0 210		1			1- 11- 3
9.082-5-8		Khan, Muhammad I.	38,500	7,000	38,500	38,500	0 210		1			1- 79- 3
9.082-5-9		Martin, Debra (Degagne)	51,500	7,000	51,500	51,500	0 210		1			1- 42- 5
9.082-5-10		Riley, Ronald E.	42,000	7,000	42,000	42,000	0 210		1			1-514- 7
9.082-5-11		Leblanc, Rosemary	42,000	7,100	42,000	42,000	0 210		1			1-317- 9
9.082-5-12		Gettman, Cecilia A (LU)	42,000	6,800	42,000	42,000	0 210		1			1-374- 1
9.082-5-13		Robinson, Kaymarie (LU)	42,000	6,600	42,000	42,000	0 210		1			1-452- 9
<b>Page Totals</b>		<b>Parcels</b>	37	1,895,850	293,450	1,895,850						

School District	405801	Massena 1	2014	-----	2015	-----	Res Prp	O	R	T	Account Nbr
Parcel Id		Name	Total Av	Land Av	Total Av	Total Av	Pct Cls	C	S	S	C
9.082-5-14		Barkley, Marie	42,000	6,800	42,000	42,000	0 210		1		1-490- 6
9.082-5-15		St. Lawrence County NYSARC	63,000	6,800	63,000	63,000	0 210		8		1-396- 8
9.082-5-16		Webber, Blaine	52,000	6,800	52,000	52,000	0 210		1		1-563- 1
9.082-5-17		Leclaire, Ann	40,000	6,800	40,000	40,000	0 210		1		1-318- 9
9.082-5-18		Boyea, Rita M (LU)	42,000	6,800	42,000	42,000	0 210		1		1- 27- 2
9.082-5-19		Haggett, Gina	38,900	6,800	38,900	38,900	0 210		1		1- 27- 1
9.082-5-20		Plourde, Danny (LU)	51,500	6,800	51,500	51,500	0 210		1		1-421- 5
9.082-5-21		McCarthy, Bonnie J.	51,500	6,800	51,500	51,500	0 210		1		1- 6- 5
9.082-5-22		Thompson, Elaine F.	51,500	6,800	51,500	51,500	0 210		1		1-550- 3
9.082-5-23		Bond, Tiffany	43,000	6,600	43,000	43,000	0 210		1		1-301- 8
9.082-5-24		Beckstead, Robert D.	47,100	6,600	47,100	47,100	0 210		1		1- 33- 9
9.082-5-25		Armstrong, Earl W.	42,000	6,600	42,000	42,000	0 210		1		1-150- 7
9.082-5-26		Abdul-Khalek, Salman	39,000	6,800	39,000	39,000	0 210		1		1-577- 6
9.082-5-27		Haggett, Raleigh A.	38,900	7,400	38,900	38,900	0 210		1		1- 26- 8
9.082-5-28		Griffiths, Abby L.	49,000	7,400	49,000	49,000	0 210		1		1- 27- 6
9.082-5-29		Raiti, Charles	42,000	7,400	42,000	42,000	0 210		1		1-121- 9
9.082-5-30		Ashley, Michael J.	53,000	7,300	53,000	53,000	0 210		1		1-100- 2
9.082-5-31		Deshaies, Roger I.	42,000	6,500	42,000	42,000	0 210		1		1-138- 4
9.082-5-32		Cartin, Terri J.	63,000	6,600	63,000	63,000	0 210		1		1-586- 2
9.082-5-33		Raiti, Charles	36,000	6,600	36,000	36,000	0 210		1		1-120- 4
9.082-5-34		Brown, Ronnie P.	51,500	6,600	51,500	51,500	0 210		1		1- 27- 5
9.082-5-35		Olson, Jason M.	49,900	6,800	49,900	49,900	0 210		1		1- 27- 4
9.082-5-36		Hulse, Marlene B (LU)	53,200	6,800	53,200	53,200	0 210		1		1-471- 8
9.082-5-37		Chapman, James	41,000	6,800	41,000	41,000	0 210		1		1- 56- 6
9.082-5-38		Neal, Arthur	43,300	6,800	43,300	43,300	0 210		1		1-578- 5
9.082-5-39		Raiti, Charles	37,800	6,800	37,800	37,800	0 210		1		1- 27- 3
9.082-5-40		Francis, Patrick	45,300	6,800	45,300	45,300	0 210		1		1-184- 7
9.082-5-41		Romeo, Susan M.	63,800	6,800	63,800	63,800	0 210		1		1-274- 5
9.082-5-42		Lajoie, Shirley	48,000	6,800	48,000	48,000	0 210		1		1- 26- 4
9.082-5-43		Frary, Mary E.	51,400	6,000	51,400	51,400	0 210		1		1- 3- 2
9.082-5-44		Elias, Carol J.	42,000	6,800	42,000	42,000	0 210		1		1-470- 8
9.082-5-45		Sharlow, Gary W.	51,500	6,800	51,500	51,500	0 210		1		1-483- 9
9.082-5-46		Hicks, Brian J.	51,500	6,800	51,500	51,500	0 210		1		1-218- 9
9.082-5-47		Dufresne, Diana	49,000	6,800	49,000	49,000	0 210		1		1-471- 6
9.082-5-48		Raiti, Charles	42,000	6,800	42,000	42,000	0 210		1		1-328- 1
9.082-5-49		Raiti, Charles A.	42,000	6,800	42,000	42,000	0 210		1		1-329- 8
9.082-5-50		Carrier, Armand J (LU)	38,200	6,800	38,200	38,200	0 210		1		1- 87- 3
<b>Page Totals</b>		<b>Parcels</b>	37	1,728,800	251,600	1,728,800					

School District	405801	Massena 1	2014	-----	2015	-----	Res Prp	O	R	T	Account Nbr
Parcel Id		Name	Total Av	Land Av	Total Av	Total Av	Pct Cls	C	S	S	C
9.082-5-51		Morris, Christopher L.	35,000	6,800	35,000	35,000	0 210		1		1-481- 5
9.082-5-52		O'Brien (w/LU), Patricia M.	70,000	7,300	70,000	70,000	0 210		1		1-391- 6
9.082-5-53		Cross, Michelle L.	60,000	6,500	60,000	60,000	0 210		1		1-533- 3
9.082-5-54		Town, Helena	55,000	7,200	55,000	55,000	0 210		1		1-538- 2
9.082-5-55		Daggett, Jody W.	69,000	7,300	69,000	69,000	0 210		1		1-165- 8
9.082-5-56		Wells, David A (LU)	45,000	6,900	45,000	45,000	0 210		1		1-564- 5
9.082-5-57		Jock, James	42,000	6,800	42,000	42,000	0 210		1		1-514- 6
9.082-5-58		LaVigne, Paula	42,000	6,800	42,000	42,000	0 210		1		1-430- 5
9.082-5-59		Ashley, Chadd (LC) M.	42,000	7,100	42,000	42,000	0 210		1		1- 3- 5
9.082-5-60		Hicks, Dora B (LU)	42,000	6,800	42,000	42,000	0 210		1		1-242- 2
9.082-6-1		Perras, Robert J.	55,000	13,200	55,000	55,000	0 210		1		1-477- 8
9.082-6-2		Goodspeed, Eric J.	57,000	13,200	57,000	57,000	0 210		1		1-252- 3
9.082-6-3		Stacey, Catherine J.	75,000	13,200	75,000	75,000	0 210		1		1-413- 2
9.082-6-4		Arquiett, Wayne	61,000	14,700	61,000	61,000	0 210		1		1-385- 9
9.082-6-5		Thomas, Timothy	17,000	13,200	17,000	17,000	0 270		1		1-397- 2
9.082-6-6		Brabaw, Matthew J.	61,000	14,700	70,000	70,000	0 210		1		1-507- 4
9.082-6-7		Gray, Joseph D.	28,000	13,200	28,000	28,000	0 312		1		1-243- 9
9.082-6-8		Kenwall Realty, Inc.	43,200	43,200	43,200	43,200	0 314	W	1		1-462- 3
9.083-2-1		O'Shea, John Patrick Jr..	1,100	1,100	1,100	1,100	0 311		1		1-395- 8
9.083-2-2		Labrake, Mark E.	2,400	2,400	2,400	2,400	0 311		1		1-533- 7. 1
9.083-2-3		Labrake, Mark E.	700	700	700	700	0 311		1		1-533- 6
9.083-2-4		Fregoe, Bruce A.	51,000	7,600	51,000	51,000	0 210		1		1-180- 5
9.083-2-5		Samphier, Ernest D.	75,000	7,000	75,000	75,000	0 210		1		1-289- 6
9.083-2-6		Dorothy, Page J.	51,000	6,600	51,000	51,000	0 210		1		1-398- 7
9.083-2-7		Labrake, Mark E.	62,000	41,854	62,000	62,000	0 210		1		1-533- 5
9.083-2-8		O'Shea, John Patrick Jr..	56,000	6,400	56,000	56,000	0 210		1		1-395- 7
9.083-2-9		Bolster, Edward	51,000	4,800	51,000	51,000	0 210		1		1-226- 5
9.083-2-10		Forget, Pollyanna	1,800	1,800	1,800	1,800	0 311		1		1- 87- 2
9.083-2-11		Laclair, Bernard Sr.	58,000	6,300	58,000	58,000	0 210		1		1-425- 4
9.083-2-12		Forget, Pollyanna	66,000	6,400	66,000	66,000	0 210		1		1-405- 6
9.083-2-13		Haley, Robert w/LU M.	54,000	7,100	54,000	54,000	0 210		1		1-219- 6
9.083-2-14		Dillabough, Denille L.	65,000	6,700	65,000	65,000	0 210		1		1- 90- 9
9.083-2-15		Racine, Gary	58,000	6,000	58,000	58,000	0 220		1		1-120- 5
9.083-2-16		Terrance, Deborah L.	67,000	6,400	67,000	67,000	0 220		1		1- 87- 5
9.083-2-17		Ayotte, Judy L.	41,000	6,500	41,000	41,000	0 210		1		1-177- 1
9.083-2-18		Williams, Beatrice (LU)	54,000	6,500	54,000	54,000	0 210		1		1-574- 1
9.083-2-19		Barto, Renee M.	61,000	7,600	61,000	61,000	0 220		1		1-420- 1
<b>Page Totals</b>		<b>Parcels</b>	37	1,775,200	347,854	1,784,200					

School District	405801	Massena 1	2014	-----	2015	-----	Res Prp	O	R	T	Account Nbr	
Parcel Id		Name	Total Av	Land Av	Total Av	Total Av	Pct Cls	C	S	S	C	
9.083-2-20		Loran, Marianne K (LU)	110,000	19,800	110,000	110,000	0 210		1			1-213- 2
9.083-2-21		Ditullio, Eileen (LU) L.	54,000	6,100	54,000	54,000	0 210		1			1-147- 3
9.083-2-22		White, Michael W.	25,000	7,100	25,000	25,000	0 270		1			1- 46- 8
9.083-2-24.1		Shutts, William F.	93,000	7,100	93,000	93,000	0 210		1			1-312- 5
9.083-2-25		Kent, Glenda	50,000	7,100	50,000	50,000	0 210		1			1-272- 5
9.083-2-26		Kent, Glenda L.	1,100	1,100	1,100	1,100	0 311		1			1-596- 6
9.083-3-2		McDonalds USA, LLC	60,000	60,000	60,000	60,000	0 330		1			1- 53- 7
9.083-3-3		Dillabough, Marcia I.	91,600	6,700	91,600	91,600	0 210		1			1- 57- 2
9.083-3-4		Gary, Jacqueline M.	72,000	6,400	72,000	72,000	0 210		1			1-585- 5
9.083-3-5		Collins, Patricia	79,000	6,400	79,000	79,000	0 220		1			1-107- 7
9.083-3-6		Price, Donald W.	84,000	17,700	84,000	84,000	0 230		1			1-176- 5
9.083-3-7		LaPlante, Patrick M.	63,000	6,400	63,000	63,000	0 210		1			1-499- 6
9.083-3-9.1		Wilson, William	145,000	22,700	145,000	145,000	0 432		1			1-401- 8.1
9.083-3-10		Wilson, William H.	8,300	7,100	8,300	8,300	0 438		1			1-401- 9
9.083-3-11		Lalonde, Edward	31,000	6,100	31,000	31,000	0 210		1			1-150- 5
9.083-3-12		Sainola, Peter	48,000	6,100	48,000	48,000	0 210		1			1- 38- 2
9.083-3-13		Cunningham, Patricia M.C.	62,000	6,400	62,000	62,000	0 210		1			1-226- 9
9.083-3-14		Richey, William	60,000	6,400	60,000	60,000	0 210		1			1-566- 5
9.083-3-15		O'Shaugnessy, Jennifer	54,000	6,400	54,000	54,000	0 210		1			1-144- 5
9.083-3-16		Grant, David A.	37,000	6,400	37,000	37,000	0 210		1			1-272- 7
9.083-3-17		Gary, Jacqueline	5,700	5,700	5,700	5,700	0 311		1			1-107- 8
9.083-3-18		Dillabough, Marcia I.	6,300	6,300	6,300	6,300	0 311		1			1- 57- 3
9.083-3-21		Francis, Trisha L.	67,000	6,200	67,000	67,000	0 210		1			1-141- 3
9.083-3-22		O'Neill, Phyllis D (LU)	66,000	6,200	66,000	66,000	0 210		1			1-394- 3
9.083-3-23		Kirkey, Vincent	52,000	6,200	52,000	52,000	0 210		1			1-357- 7
9.083-3-24		Zyzik, Steven	53,000	6,200	53,000	53,000	0 210		1			1- 86- 5
9.083-3-25		Rose, Jonathan	47,000	6,200	47,000	47,000	0 210		1			1-284- 7
9.083-3-26		Revier, Gary F.	40,000	6,200	40,000	40,000	0 210		1			1-198- 1
9.083-3-27		Moore, Michael	48,000	6,200	48,000	48,000	0 210		1			1-441- 2
9.083-3-28		McCormick, Gloria (LU)	60,000	6,200	60,000	60,000	0 210		1			1-335- 2
9.083-3-29		Ashley, David J.	71,000	6,000	71,000	71,000	0 210		1			1-398- 5
9.083-3-30		Mchugh, Edith I.	58,000	6,000	58,000	58,000	0 220		1			1-339- 2
9.083-3-31		Williamson, Howard	50,000	6,000	50,000	50,000	0 210		1			1- 99- 1
9.083-3-32		White, Karen	35,000	6,000	35,000	35,000	0 210		1			1-326- 6
9.083-3-33		Russell, Myles	63,000	6,000	63,000	63,000	0 210		1			1-513- 5
9.083-3-34		Stewart, Kimberly M.	59,000	7,100	59,000	59,000	0 210		1			1-209- 9
9.083-3-35		Reynolds, Chester (LU)	57,000	7,100	57,000	57,000	0 210		1			1-441- 6
<b>Page Totals</b>		<b>Parcels</b>	37	2,066,000	325,300	2,066,000						

School District	405801	Massena 1	2014	-----	2015	-----	Res Prp	O	R	T	Account Nbr
Parcel Id		Name	Total Av	Land Av	Total Av	Total Av	Pct Cls	C	S	C	
9.083-3-36		Lamonda, Joan	50,000	6,200	50,000	50,000	0 210		1		1-541- 7
9.083-3-37		Layo, Kenneth	64,000	6,200	64,000	64,000	0 210		1		1-315- 3
9.083-3-38		Lytte, Wayne L.	54,000	6,200	54,000	54,000	0 210		1		1-331- 6
9.083-3-39		Diagostino, Frank	60,000	6,200	60,000	60,000	0 210		1		1-142- 4
9.083-3-40		Flynn, Thomas D.	49,000	6,200	49,000	49,000	0 210		1		1-233- 3
9.083-4-2.1		Advance Stores Company, Inc.	600,400	28,200	600,400	600,400	0 484		1		1-457- 5
9.083-4-3		O'Geen, Anthony J.	61,000	8,000	61,000	61,000	0 210		1		1-321- 9
9.083-4-5		Massena HHSC Inc	3,270,600	660,100	3,270,600	3,270,600	0 453		1		1-240- 2
9.083-4-6.11		Villnave Realty Corp	124,000	24,200	124,000	124,000	0 411		1		1-456- 7. 1
9.083-4-6.12		Orlando, William A.	112,000	38,300	112,000	112,000	0 485		1		
9.083-4-6.21		Villnave, Doran	84,000	4,200	84,000	84,000	0 425		1		1-456- 7. 2
9.083-4-7.1		Mountain Mart 105, LLC	882,550	151,700	882,550	882,550	0 426		1		1-230- 5
9.083-4-9		Mountain Mart 105, LLC	90,000	36,000	90,000	90,000	0 434		1		1-414- 1
9.083-4-10		Craft, Dondi C.	43,000	4,400	43,000	43,000	0 220		1		1-312- 9
9.083-4-11		Craft, Dondi C.	57,000	16,100	57,000	57,000	0 411		1		1-398- 9
9.083-4-12		Guimond, Coleman	52,000	5,000	52,000	52,000	0 220		1		1-216- 4
9.083-4-13		Greenwood, Michael	33,000	4,800	33,000	33,000	0 210		1		1-309- 6
9.083-4-14		Grant, David A.	28,000	4,600	28,000	28,000	0 210		1		1-292- 3
9.083-4-15		Davis, Mildred E.	33,000	4,600	33,000	33,000	0 210		1		1-544- 7
9.083-4-16		Davis, Mildred E.	18,000	5,900	18,000	18,000	0 210		1	R	1-136- 9
9.083-4-17		Seguin, Dave	19,000	5,900	19,000	19,000	0 210		1		1-455- 6
9.083-4-18		American Properties, Inc.	62,000	26,100	62,000	62,000	0 485		1		1-141- 2
9.083-4-19		J.C. Buck, Inc.	5,300	5,300	5,300	5,300	0 330		1		1-141- 6
9.083-4-20		Fredenborg, Kenneth	71,000	13,200	71,000	71,000	0 483		1		1-216- 5
9.083-4-21		Fredenborg, Kenneth	70,000	8,000	70,000	70,000	0 483		1		1-243- 1
9.083-4-22		J.C. Buck, Inc	15,700	15,700	15,700	15,700	0 330		1		1-403- 3
9.083-4-23		Sheehan, John	69,000	8,100	69,000	69,000	0 411		1		1-570- 5
9.083-4-24		Cedars Realestate Inc	33,000	7,300	33,000	33,000	0 220		1		1-176- 7
9.083-4-25		Mooney, Arthur	32,000	7,300	32,000	32,000	0 220		1		1-382- 7
9.083-4-26		American Asphalt, Inc.	54,000	21,800	54,000	54,000	0 411		1		1-555- 5
9.083-4-27.1		Doganis, LLC	80,000	24,300	80,000	80,000	0 414		1		1-104-5.1
9.083-4-28		Fiacco, Anthony	26,000	5,400	26,000	26,000	0 210		1		1-548- 9
9.083-4-29		Debien, Leo R.	58,000	8,100	58,000	58,000	0 210		1		1-130- 5
9.083-4-30		Hendershot, Gary L.	61,000	7,000	61,000	61,000	0 220		1		1-379- 6
9.083-4-31		Hendershot, Gary L.	3,000	3,000	3,000	3,000	0 311		1		1-130- 6
9.083-4-32.1		Barney, Michael J.	62,000	8,400	62,000	62,000	0 210		1		1- 98- 4
9.083-4-32.2		Lavair, John C.	1,000	1,000	1,000	1,000	0 311		1		
<b>Page Totals</b>		<b>Parcels</b>	37	6,487,550	1,203,000	6,487,550					



School District	405801	Massena 1	2014	-----	2015	-----	Res Prp	O	R	T	Account Nbr
Parcel Id		Name	Total Av	Land Av	Total Av	Total Av	Pct Cls	C	S	S	C
9.083-4-33		Lavair, John C.	25,000	7,200	25,000	25,000	0 210		1		1-584- 2
9.083-4-34		Lavair, John C.	78,000	9,400	78,000	78,000	0 210		1		1-309- 7
9.083-4-35		Russell, Lisa H.	83,000	8,900	83,000	83,000	0 210		1		1- 66- 8
9.083-4-36		Beckstead, Thomas E.	112,000	18,600	112,000	112,000	0 411		1		1-548- 7
9.083-4-37.1		Larue, Theresa	67,000	10,800	67,000	67,000	0 210		1		1-58-6.1
9.083-4-38		Meals On Wheels Of	312,000	29,800	312,000	312,000	0 464		8		1- 87- 6
9.083-4-40		J.C. Buck, Inc.	88,000	26,200	88,000	88,000	0 434		1		1- 63- 2
9.083-4-41		Massena HHSC Inc	5,115,560	1,095,000	5,115,560	5,115,560	0 452		1		1-229- 8.1
9.083-4-42		Massena HHSC Inc	23,500	16,300	23,500	23,500	0 484		1		1-229- 7
9.083-5-8.11		Gray, Joseph	195,000	95,000	195,000	195,000	0 210	W	1		1-228- 4
9.083-5-10.11		Veterans of Foreign Wars	353,000	79,900	353,000	353,000	0 534	W	8		1-258- 8
9.083-5-12		Murphy, Patrick J.	60,000	42,400	60,000	60,000	0 210	W	1		1-516- 3
9.083-5-13.1		Johnston, Robin G (LU)	60,000	16,100	60,000	60,000	0 220	W	1		1-516- 2
9.083-5-14.1		Village Of Massena	81,200	26,300	81,200	81,200	0 592	W	8		8-613- 5
9.083-5-15		Thompson, Terry A.	45,000	5,600	45,000	45,000	0 210		1		1-354- 1
9.083-5-16		Village Of Massena	7,400	7,400	7,400	7,400	0 963		8		8-611- 5
9.083-5-17.1		Village Of Massena	273,800	273,800	273,800	273,800	0 963		8		8-611- 8
9.083-5-17.2		Basilone, Jose	5,100	5,100	5,100	5,100	0 311		1		1-615-12. 2
9.083-5-18.1		Basilone, Jose	140,000	23,700	140,000	140,000	0 484		1		1-456- 4
9.083-5-19		Morrow, Paul	105,000	20,800	105,000	105,000	0 431		1		1-435- 9
9.083-5-20		Baxter, Michael L.	66,000	17,100	66,000	66,000	0 411		1		1-201- 5
9.083-5-21		Four-Two Market, Inc.	76,000	15,200	76,000	76,000	0 484		1		1-439- 7
9.083-5-22		Burley, Kimberly E.	12,000	8,300	12,000	12,000	0 210		1		1-220- 9
9.083-5-23		Chicoine, Nicholas	50,000	14,000	50,000	50,000	0 210	W	1		1-269- 2
9.083-5-24		Brothers, Bradley	59,000	14,400	59,000	59,000	0 210	W	1		1- 31- 8
9.083-5-25		Alfano, David C.	72,000	14,600	72,000	72,000	0 220	W	1		1-513- 3
9.083-5-27.1		Massena Electric Dept	240,000	36,900	240,000	240,000	0 872		8		6-592- 2
9.083-5-28		Massena Electric Dept	534,536	52,800	534,536	534,536	0 882		8		6-592- 4
9.083-5-31		Village Of Massena	224,500	173,400	224,500	224,500	0 853		8		8-613- 7
9.083-5-32		HH North Shopping Ctr	16,000	16,000	16,000	16,000	0 314	W	1		1-229- 9
9.083-5-33		HH North Shopping Ctr	16,000	16,000	16,000	16,000	0 314	W	1		1-229- 9
9.083-6-1		Delisle, Helen	67,000	7,300	67,000	67,000	0 210		1		1-105- 4
9.083-6-2		Tyo, Bernard Jr.	50,000	6,200	50,000	50,000	0 210		1		1-183- 5
9.083-6-3		Pierce, Brenda L.	57,000	6,200	57,000	57,000	0 210		1		1-586- 6
9.083-6-4		Swamp, Leroy	68,000	6,200	68,000	68,000	0 210		1		1- 84- 8
9.083-6-5		Donnelly, Penny	63,900	6,200	63,900	63,900	0 210		1		1- 25- 5
9.083-6-6		Irish, Andrew S.	52,000	6,200	52,000	52,000	0 210		1		1- 25- 6
<b>Page Totals</b>		<b>Parcels</b>	37	8,953,496	2,235,300	8,953,496					

School District	405801	Massena 1	2014	-----	2015	-----	Res Prp	O	R	T	Account Nbr
Parcel Id		Name	Total Av	Land Av	Total Av	Total Av	Pct Cls	C	S	S	C
9.083-6-7		Hall, Michael C. Jr..	39,000	6,200	39,000	39,000	0 210		1		1-367- 1
9.083-6-8.1		Bullock, John	46,000	7,100	46,000	46,000	0 210		1		1-234- 2
9.083-6-10.1		Cox, Marcel O.	43,000	6,500	43,000	43,000	0 210		1		1-203- 5
9.083-6-11.1		Jordan, Linda L.	49,000	6,600	49,000	49,000	0 210		1		1-203- 6
9.083-6-12		Atlantic Refining & Marketing	219,700	26,700	219,700	219,700	0 486		1		1-220- 2
9.083-6-13		Healthy Way Massena, Inc.	78,000	22,100	78,000	78,000	0 484		1		1-168- 7
9.083-6-14		Hall, Jacqueline M.	53,000	6,200	53,000	53,000	0 210		1		1-202- 9
9.083-6-15		Stearns, Donald D.	50,000	6,200	50,000	50,000	0 210		1		1-276- 6
9.083-6-16.1		McDonald, Mary Ellen (LU)	65,000	6,700	65,000	65,000	0 210		1		1-276- 7
9.083-6-17.1		Mousaw, Betty J (LU)	72,700	8,300	72,700	72,700	0 210		1		1-379- 4
9.083-6-17.2		Hughes , Pamela J.	59,000	6,600	59,000	59,000	0 210		1		
9.083-6-18		Pitts, Earl Francis	41,000	7,300	41,000	41,000	0 210		1		1-265- 2
9.083-6-19.1		Burke, Mark J.	69,000	6,400	69,000	69,000	0 210		1		1-107- 3.1
9.083-6-21.21		Burke, Donna J (LU)	57,000	8,600	57,000	57,000	0 210		1		1-201-6.2
9.083-6-21.111		Larose, Nikki	79,000	8,100	79,000	79,000	0 210		1		1-201-6.11
9.083-6-22.1		Chapman, Jonathan W.	87,000	8,800	87,000	87,000	0 220		1		1-379- 5.1
9.083-6-23.22		Betz, Doreen	54,000	7,600	54,000	54,000	0 210		1		1-456-6.2
9.083-6-24.11		Guimond, Coleman	101,000	12,800	101,000	101,000	0 411		1		1-332- 2
9.083-6-26.1		Guimond, Coleman A.	79,000	6,200	79,000	79,000	0 210		1		1-455- 5
9.083-6-29.1		Alguire, Timothy	97,900	20,700	97,900	97,900	0 422		1		1-201- 9
9.083-6-30		Alguire, Timothy	60,000	6,500	60,000	60,000	0 210		1		1-485- 5
9.083-6-31		Dilcox, Douglas	61,000	7,600	65,000	65,000	0 210		1		1-162- 3
9.083-6-32		White, Isabell	63,000	7,500	63,000	63,000	0 210		1		1-570- 2
9.083-6-33.11		Giorgi, Joseph	98,000	19,500	98,000	98,000	0 210		1		1-201- 7.1
9.083-6-34.11		Giorgi, Joseph	14,800	14,800	14,800	14,800	0 311		1		1-260- 7
9.083-6-35		Burke, Shawn	88,000	24,500	88,000	88,000	0 449		1		1-201- 3
9.083-6-36		Ward, Richard R. Jr..	28,000	7,000	28,000	28,000	0 210		1		1-456- 3
9.083-6-37		Vantine (LU), Jane C.	47,000	7,000	47,000	47,000	0 210		1		1-549- 4
9.083-6-38		McCallie-Francis, Marna	42,000	5,900	42,000	42,000	0 210		1		1-454- 8
9.083-6-39		Derushia, Loretta	34,000	5,800	34,000	34,000	0 210		1		1-228- 7
9.083-6-40		Yelle, David J.	24,000	6,000	24,000	24,000	0 210		1		1-382- 4
9.083-6-41		Johnson, James P.	49,000	7,000	49,000	49,000	0 210		1		1-263- 5
9.083-6-42		Thompson, Rebecca	36,000	6,900	36,000	36,000	0 210		1		1- 93- 6
9.083-6-43		Weegar, Mary D.	31,000	6,700	31,000	31,000	0 210		1		1-391- 5
9.083-6-44		Boyea, Linda M.	69,000	7,500	69,000	69,000	0 210		1		1-545- 5
9.083-6-45		Lennon, James R.	55,000	6,500	55,000	55,000	0 210		1		1-105- 2
9.083-6-46		Lennon, James R.	2,900	2,900	2,900	2,900	0 311		1		1-105- 1
<b>Page Totals</b>		<b>Parcels</b>	37	2,242,000	345,300	2,246,000					

School District	405801	Massena 1	2014	-----	2015	-----	Res Prp	O	R	T	Account Nbr	
Parcel Id		Name	Total Av	Land Av	Total Av	Total Av	Pct Cls	C	S	S	C	
9.083-7-2.21		Wilson, Judith Ann (LU)	79,000	9,800	79,000	79,000	0 210		1			1-198- 4. 2
9.083-7-3.1		Ford, Jessica E.	85,000	9,000	85,000	85,000	0 210		1			1-198- 3
9.083-7-4		Talbot, Kandy L.	91,000	7,000	91,000	91,000	0 210		1			1-396- 9
9.083-7-5		Talbot, Kandy L.	1,000	1,000	1,000	1,000	0 311		1			1-397- 1
9.083-7-6		Talbot, Kandy L.	7,200	7,200	7,200	7,200	0 311		1			1-141- 9
9.083-7-7		Tassie (LU), Patricia A.	42,000	7,000	42,000	42,000	0 210		1			1-527- 2
9.083-7-8		Baker, Clark Jr.	41,000	7,000	41,000	41,000	0 210		1			1-221- 7
9.083-7-9		Halliday, Erick	3,200	3,200	3,200	3,200	0 311		1			1- 2- 1
9.083-7-10		Blais, Paul J.	59,400	8,100	59,400	59,400	0 210		1			1-455- 9
9.083-7-11		Blais, Paul J.	2,800	2,800	2,800	2,800	0 311		1			1-456- 1
9.083-7-12		Williamson, Howard	58,000	8,400	58,000	58,000	0 210		1			1-417- 2
9.083-7-13		McLear, Joshua D.	100,000	7,200	100,000	100,000	0 210		1			1-193- 3
9.083-7-14		Steenberg, Alicia	55,000	7,000	55,000	55,000	0 210		1			1-207- 5
9.083-7-15.1		Tremblay, Ricky	66,000	7,500	66,000	66,000	0 210		1			1-198- 5
9.083-7-16.1		Diagostino, Anthony B.	1,000	1,000	1,000	1,000	0 311		1			1-141- 8.1
9.083-7-17		Grant, Pamela J.	51,000	8,700	51,000	51,000	0 210		1			1-258- 9
9.083-7-18.1		Donahue, Patrick	1,500	1,500	1,500	1,500	0 311		1			1-456- 2
9.083-7-18.2		Donahue, Patrick	78,000	6,800	78,000	78,000	0 210		1			
9.083-7-19		Romeo, Michael A.	67,000	8,100	67,000	67,000	0 210		1			1-141- 7
9.083-7-20		Romeo, Kay F.	62,300	7,000	62,300	62,300	0 220		1			1-208- 5
9.083-7-21		White, David	68,000	8,100	68,000	68,000	0 220		1			1-296- 8
9.083-7-22		Diagostino, Anthony J.	65,000	9,200	65,000	65,000	0 210		1			1-142- 3
9.083-7-23		Fayad, Hassan A.	52,000	22,700	52,000	52,000	0 210		1			1-142- 1
9.083-7-24		Fayad, Hassan A.	12,500	6,000	12,500	12,500	0 312		1			1-142- 2
9.083-7-25		Morris, Richard	60,000	8,100	60,000	60,000	0 210		1			1-422- 9
9.083-7-26		Deruchia, Donald	48,000	7,500	48,000	48,000	0 210		1			1-136- 6
9.083-7-27		Farmer, Steven	55,000	8,100	55,000	55,000	0 210		1			1-158- 9
9.083-7-28		Hunter, Joyce A.	51,000	6,500	51,000	51,000	0 220		1			1-577- 7
9.083-7-29		Cappiello, Reanan K.	79,000	8,000	79,000	79,000	0 220		1			1-364- 4
9.083-7-30		Thompson, Clyde A.	63,900	8,100	63,900	63,900	0 210		1			1-532- 3
9.083-7-31		Jarvis, Joan	56,000	7,400	56,000	56,000	0 210		1			1-259- 1
9.083-7-32		DiDea, Jean (LU)	49,500	7,200	49,500	49,500	0 210		1			1-253- 7
9.083-7-33		Bovay, Richard	42,000	7,200	42,000	42,000	0 210		1			1-139- 9
9.083-7-34		Basmajian, David W.	42,000	7,200	42,000	42,000	0 210		1			1-309- 1
9.083-7-35		Emmons, Lawrence E. Sr.	45,600	7,200	45,600	45,600	0 210		1			1-166- 5
9.083-7-36		Kinch, Trishell M.	51,500	7,200	51,500	51,500	0 210		1			1- 4- 5
9.083-7-37		Harvey, Mark	42,000	7,200	42,000	42,000	0 210		1			1-341- 7
<b>Page Totals</b>		<b>Parcels</b>	37	1,834,400	268,200	1,834,400						

School District	405801	Massena 1	2014	-----	2015	-----	Res Prp	O	R	T	Account Nbr	
Parcel Id		Name	Total Av	Land Av	Total Av	Total Av	Pct Cls	C	S	S	C	
9.083-7-38.1		Gonyea, Kathleen A.	65,000	11,200	65,000	65,000	0 210		1			1-563- 8
9.083-7-39		White, Leora M (LU)	42,000	7,200	42,000	42,000	0 210		1			1-515- 9
9.083-7-50		Diagostino, Anthony B.	1,000	1,000	1,000	1,000	0 311		1			1-624- 4
9.083-7-52		Taddonio, Joseph N. II.	42,000	6,900	42,000	42,000	0 210		1			1-440- 1
9.083-7-53		Carr, Candace	42,000	7,100	42,000	42,000	0 210		1			1- 26- 6
9.083-7-54		Kellogg, Patricia L.	51,500	7,300	51,500	51,500	0 210		1			1- 26- 7
9.083-7-55		Ober, Derek	58,000	7,600	58,000	58,000	0 210		1			1- 26- 1
9.083-7-56		Tupper, Thomas (LU) N.	59,700	7,400	59,700	59,700	0 210		1			1-543- 7
9.083-7-57		Hewlett, Michael J.	85,000	8,900	85,000	85,000	0 210		1			1-577- 4
9.083-7-58		American Asphalt, Inc	11,000	10,000	11,000	11,000	0 438		1			1-247- 2
9.083-7-59		American Asphalt, Inc	74,100	25,700	74,100	74,100	0 411		1			1-247- 1
9.083-9-1		Gormley, Doug	46,000	13,200	46,000	46,000	0 230		1			1-546- 4
9.083-9-2		Gilbo, Robert A.	23,000	11,100	23,000	23,000	0 210	W	1			1-155- 1
9.083-9-3		Massena Terminal Railroad	7,000	7,000	7,000	7,000	0 842		7			7-603- 1
9.083-9-4		Laramay, Marcella	11,000	10,800	11,000	11,000	0 312		1			1- 92- 6
9.083-9-5.1		Richards, Mary Jeanne	47,400	12,500	47,400	47,400	0 431		1			1-442- 9
9.083-9-7		Soutar, Andrew	57,200	23,100	57,200	57,200	0 210	W	1			1- 84- 4
9.084-2-1		Burlington Realty Associates	892,000	74,800	892,000	892,000	0 411		1			1-448- 6
9.084-2-2		Masuk, Wayne R.	9,300	9,300	9,300	9,300	0 311		1			1-131- 4
9.084-2-3		Russell, Richard	9,300	9,300	9,300	9,300	0 311		1			1-131- 5
9.084-2-4		Bolduc, Normand	9,300	9,300	9,300	9,300	0 311		1			1-131- 6
9.084-2-5.11		Massena Developers, LLC, Bldg D, Ofc 310	53,000	53,000	53,000	53,000	0 330		1			1-245- 3
9.084-2-6		HH North Shopping Center	29,500	29,500	29,500	29,500	0 314	W	1			1-230- 2
9.084-2-7		CSX Transportation Inc	65,000	65,000	65,000	65,000	0 842		7			7-604- 3
9.084-2-8.1		Village of Massena	100,800	100,800	100,800	100,800	0 323	W	8			8-624-4
9.084-2-8.2		Carvel, Francis	82,000	21,700	82,000	82,000	0 210		1			
9.084-2-10		Summers, Florence	70,000	46,600	70,000	70,000	0 210		1			1-249- 5
9.084-2-13.1		Currier, Joseph	30,000	8,000	38,000	38,000	0 210		1			1-343- 5
9.084-2-13.2		Currier, Joseph R. II.	80,000	4,000	80,000	80,000	0 270		1			
9.084-2-13.3		Currier, Jamie L.	25,000	4,000	25,000	25,000	0 210		1			
9.084-2-14		Massena Terminal Railroad	413,770	0	475,388	475,388	0 842		7			7-603- 4
9.084-2-17.1		Flynn, Michael J.	143,000	20,500	143,000	143,000	0 210	W	1			1-33-4.26
9.084-2-18		Ledger, John	20,100	20,100	20,100	20,100	0 314	W	1			1-33-4.25
9.084-2-19		Ledger, John H.	117,000	42,200	117,000	117,000	0 210	W	1			1-33-4.24
9.084-2-20		LaMay, Timothy E.	219,000	40,500	219,000	219,000	0 210	W	1			1-33-4.23
9.084-2-21		Debien, James F.	113,000	42,100	113,000	113,000	0 210	W	1			1-33-4.22
9.084-2-22		Guimond, Coleman	32,000	32,000	32,000	32,000	0 314	W	1			1-33-4.21
<b>Page Totals</b>		<b>Parcels</b>	37	3,235,970	810,700	3,305,588						

School District	405801	Massena 1	2014	-----	2015	-----	Res Prp	O	R	T	Account Nbr
Parcel Id		Name	Total Av	Land Av	Total Av	Total Av	Pct Cls	C	S	S	C
9.084-2-23.1		Guimond, Coleman	165,000	48,600	165,000	165,000	0 210	W	1		1-33-4.20
9.084-2-25.1		Granger, Darleen	168,000	48,900	168,000	168,000	0 210	W	1		1-33-4.18
9.084-2-26		Massena Metal Inc	20,600	20,600	20,600	20,600	0 311		1		
9.084-2-27		HH North Shopping Center	17,300	17,300	17,300	17,300	0 311		1		
9.084-2-28		HH North Shopping Center	25,000	25,000	25,000	25,000	0 314	W	1		1-229- 9
9.084-2-29		HH North Shopping Center	16,000	16,000	16,000	16,000	0 314	W	1		1-229- 9
9.084-2-30		HH North Shopping Center	16,000	16,000	16,000	16,000	0 314	W	1		1-229- 9
9.084-2-31		HH North Shopping Center	16,000	16,000	16,000	16,000	0 314	W	1		1-229- 9
9.084-2-32		HH North Shopping Center	16,000	16,000	16,000	16,000	0 314	W	1		1-229- 9
9.084-2-33		HH North Shopping Center	16,000	16,000	16,000	16,000	0 314	W	1		1-229- 9
9.084-2-34		HH North Shopping Center	16,000	16,000	16,000	16,000	0 314	W	1		1-229- 9
9.084-2-37		Coupal, Scott R.	185,000	44,500	185,000	185,000	0 210	W	1		1-33-4.17
9.084-2-38		Simpson, Thomas	56,000	10,300	56,000	56,000	0 210		1		1-442- 3
9.084-2-39		Guldan, Michael	200,000	30,000	200,000	200,000	0 210	W	1		1-33-4.16
9.084-2-40		Buckshot, Lori Lee	192,000	46,500	192,000	192,000	0 210	W	1		1-33-4.15
9.084-2-41		Barney, Lloyd A.	129,000	49,100	129,000	129,000	0 210	W	1		1-33-4.13
9.084-2-44		Tamac Holdings Corp	85,000	13,700	85,000	85,000	0 210		1		1-286- 4
9.084-2-45		Howland Properties, LLC	128,000	37,700	128,000	128,000	0 449		1		1-428- 9
9.084-2-46		North Country Mill Works, LLC	83,000	14,300	83,000	83,000	0 714		1		1- 81- 1
9.084-2-47		North Country Mill Works, LLC	62,000	13,100	62,000	62,000	0 411		1		1- 81- 2
9.084-2-48		Town of Massena	12,700	12,700	12,700	12,700	0 323		8		
10.053-1-1.11		Michaud, Wayne C.	98,000	45,900	98,000	98,000	0 434		1		1-436- 4
10.053-1-2.11		351 East Orvis L.P.	282,000	279,800	282,000	282,000	0 431		1		1-514- 3
10.053-1-3		Alguire, Timothy	107,000	56,000	107,000	107,000	0 433		1		1-421- 1
10.053-1-4		Baxter, Michael L.	290,000	90,000	290,000	290,000	0 482		1		1- 53- 4
10.053-1-5.1		Alguire, Timothy D.	178,000	163,100	178,000	178,000	0 449		1		1-104- 7
10.053-1-6		Town of Massena	1,200,000	300,000	1,200,000	1,200,000	0 484		8		1- 54- 9
10.053-1-7		Alguire, Timothy D.	13,300	13,300	13,300	13,300	0 311		1		1- 53- 5
10.053-1-9.1		351 East Orvis L.P.	200,000	21,700	200,000	200,000	0 411		1		1-522- 7
10.053-1-10		Barney, Brock R.	78,000	12,800	78,000	78,000	0 210		1		1- 47- 9
10.053-1-11		Huto, Francis E.	68,000	11,100	68,000	68,000	0 210		1		1-564- 2
10.053-1-12		Romeo, John P.	84,000	11,100	84,000	84,000	0 210		1		1-162- 5
10.053-1-13		Hazen, Rodney	83,000	11,100	83,000	83,000	0 210		1		1-237- 3
10.053-1-14		Green, Marguerite M (LU)	77,000	11,100	77,000	77,000	0 210		1		1-209- 6
10.053-1-15		Holcomb, Sarah (LU)	83,000	12,700	83,000	83,000	0 210		1		1-366- 9
10.053-1-16		Jurkovich, Marie	88,000	12,000	88,000	88,000	0 210		1		1-449- 3
10.053-1-17		Kohler, Constance M.	67,000	11,000	67,000	67,000	0 210		1		1-413- 3
<b>Page Totals</b>		<b>Parcels</b>	37	4,620,900	1,591,000	4,620,900					

School District	405801	Massena 1	2014	-----	2015	-----	Res Prp	O	R	T	Account Nbr	
Parcel Id		Name	Total Av	Land Av	Total Av	Total Av	Pct Cls	C	S	S	C	
10.053-1-18		Cardinal, Bernard	72,400	8,300	72,400	72,400	0 210		1			1-290- 1
10.053-1-19		Euto, Garth J.	68,000	10,000	68,000	68,000	0 210		1			1- 79- 4
10.053-1-20		Page, John L.	80,000	8,000	80,000	80,000	0 210		1			1- 99- 5
10.053-1-21		Dishaw, Leo	56,000	11,800	56,000	56,000	0 210		1			1-143- 6
10.053-1-22		Love, Jeffrey	89,000	9,700	89,000	89,000	0 210		1			1-557- 7
10.053-1-23		Chapman, Jamie A.	88,000	9,200	88,000	88,000	0 210		1			1-175- 2
10.053-1-24		Yateman, Marlene (LU)	89,000	12,300	89,000	89,000	0 210		1			1-263- 7
10.053-1-25		Boprey, Richard A.	65,000	12,300	65,000	65,000	0 210		1			1- 1- 1
10.053-1-26		Burrows, Phyllis	82,000	13,900	82,000	82,000	0 210		1			1- 73- 2
10.053-1-27		Alguire, Timothy	17,900	17,900	17,900	17,900	0 311		1			
10.053-1-28.11		347 East Orvis Street, LLC	800	800	800	800	0 311		1			1-544- 8.1
10.053-1-28.12		Alguire, Timothy D.	1,000	1,000	1,000	1,000	0 311		1			
10.053-1-28.21		Town of Massena	2,000	2,000	2,000	2,000	0 311		8			1-544- 8.2
10.053-1-29		351 East Orvis, L.P.	1,300	1,300	1,300	1,300	0 311		1			
10.053-2-1		Jenack, Yvette M.	75,000	12,500	75,000	75,000	0 210		1			1-259- 7
10.053-2-2		Miller, Mark R.	75,000	12,100	75,000	75,000	0 210		1			1- 77- 6
10.053-2-3		O'Brien, Thomas	73,000	12,100	73,000	73,000	0 210		1			1-391- 4
10.053-2-4		Rastley, Don R. Jr..	79,000	12,100	79,000	79,000	0 210		1			1-222- 2
10.053-2-5.1		Rowe, Shawn C.	86,000	12,400	86,000	86,000	0 210		1			1-587- 1
10.053-2-6.1		Magnanti, Phillip C.	73,000	12,400	73,000	73,000	0 210		1			1-259- 2
10.053-2-9		Carr-Silver, Shelly L.	42,000	10,800	42,000	42,000	0 210		1			1- 2- 5
10.053-2-10		Dumas, w/LU, Mary E.	50,000	10,800	50,000	50,000	0 220		1			1-155- 4
10.053-2-11		Kirkey, Kay F.	43,000	10,800	43,000	43,000	0 210		1			1- 12- 2
10.053-2-13.1		Bergeron, Mark T.	77,000	14,400	77,000	77,000	0 210		1			1-254- 4
10.053-2-14.11		Uppstrom, David K.	89,500	28,200	89,500	89,500	0 210		1			1-460- 8
10.053-2-15		Whitling, Jeremy R.	57,000	10,800	57,000	57,000	0 210		1			1-131- 9
10.053-2-16		Simpson, Raymond	70,000	12,200	70,000	70,000	0 210		1			1-475- 3
10.053-2-17		Rush, Roy	70,000	12,200	70,000	70,000	0 210		1			1-462- 5
10.053-2-18		Martell, Raymond (LU) R.	74,000	12,200	74,000	74,000	0 210		1			1-549- 3
10.053-2-19		Danboise, Ty W.	76,700	12,200	76,700	76,700	0 210		1			1-125- 1
10.053-2-20		Williams w/LU, Rosemarie	72,000	10,800	72,000	72,000	0 210		1			1-283- 2
10.053-2-21		O'Brien, Colin P.	70,000	10,800	70,000	70,000	0 210		1			1-513- 4
10.053-2-22		Horvath, Madeline M.	67,000	13,500	67,000	67,000	0 210		1			1-248- 5
10.053-2-23		Perkins, Harold V.	66,000	11,100	66,000	66,000	0 210		1			1-412- 6
10.053-2-24		Petrie, Christopher R.	70,000	11,100	70,000	70,000	0 210		1			1-472- 7
10.053-2-25		Ward, Kevin S.	70,000	11,100	70,000	70,000	0 210		1			1-159- 4
10.053-2-26		Arno, Wayne E.	71,000	12,600	71,000	71,000	0 210		1			1-339- 6
<b>Page Totals</b>		<b>Parcels</b>	37	2,308,600	407,700	2,308,600						

School District	405801	Massena 1	2014	-----	2015	-----	Res Prp	O	R	T	Account Nbr	
Parcel Id		Name	Total Av	Land Av	Total Av	Total Av	Pct Cls	C	S	S	C	
10.053-2-27		Engel, Joseph	67,000	11,600	67,000	67,000	0 210		1			1-487- 2
10.053-2-28		Bedard, Patrick J.	68,000	9,400	68,000	68,000	0 210		1			1-329- 2
10.053-2-29		Blowers, Scott	62,000	8,900	62,000	62,000	0 210		1			1- 43- 6
10.053-2-30		Cox, Anderson H.	74,000	9,600	74,000	74,000	0 210		1			1-562- 3
10.053-2-31		Brais, Raymond	64,000	9,600	64,000	64,000	0 210		1			1- 57- 9
10.053-2-32		Cardinell, James E.	76,000	11,800	76,000	76,000	0 210		1			1-293- 5
10.053-2-33		Serviss, Kenneth	76,000	11,800	76,000	76,000	0 210		1			1-264- 3
10.053-2-34.1		Robinson, Sharon M.	73,000	12,700	73,000	73,000	0 210		1			1-470- 9. 1
10.053-2-36		Massena Land Corporation	2,600	2,600	2,600	2,600	0 311		1			1-470- 9. 2
10.053-2-38		Tyo, Vickie M.	69,000	9,400	69,000	69,000	0 220		1			1-546- 3
10.053-2-39		Tyo, Charles	74,000	8,500	74,000	74,000	0 210		1			1-545- 1
10.053-2-40		Amarel, Michael	48,000	7,600	48,000	48,000	0 210		1			1- 58- 3
10.053-2-41		Hall, Pauline	51,000	6,700	51,000	51,000	0 210		1			1-219- 7
10.053-2-42		Binan, Scott	42,000	10,800	42,000	42,000	0 210		1			1-203- 1
10.053-2-43		Durant, Donald	9,300	9,300	9,300	9,300	0 311		1			1-401- 5
10.053-2-44		Durant, Donald	6,700	6,700	6,700	6,700	0 311		1			1-401- 4
10.053-3-1		Alguire, Timothy D.	71,000	10,900	71,000	71,000	0 210		1			1- 20- 4
10.053-3-2		Manley w/LU, Nancy	77,000	12,200	77,000	77,000	0 210		1			1-348- 8
10.053-3-3		Cordwell, Shawn M.	68,000	12,500	68,000	68,000	0 210		1			1-113- 1
10.053-3-4		Devine, Mary Ellen	56,000	13,300	56,000	56,000	0 210		1			1-449- 5
10.053-3-5		Thomson, Katina M.	66,000	11,100	66,000	66,000	0 210		1			1-334- 4
10.053-3-6		Gravlin, Nicole M.	73,000	12,200	73,000	73,000	0 210		1			1-248- 1
10.053-7-1.11		Massena Land Corporation	25,200	25,200	25,200	25,200	0 311		1			1-588- 2.12
10.061-1-11		Billings, William	28,000	14,800	28,000	28,000	0 210		1			1-286- 5
10.061-1-12.1		Peets, Randy L.	102,000	6,800	102,000	102,000	0 484		1			
10.061-1-13.1		Luhr, Patricia A.	89,000	10,000	89,000	89,000	0 210		1			1-620- 4. 4
10.061-1-13.2		Rocheffort, Alan	75,000	7,300	75,000	75,000	0 210		1			1-620- 4. 3
10.061-1-14.1		Lazore, Norman	87,000	11,600	87,000	87,000	0 210		1			1-620- 4. 2
10.061-1-16		Goodfellow, James D.	74,000	9,100	74,000	74,000	0 210		1			1-205- 8
10.061-1-17		Bence, David	78,000	7,600	78,000	78,000	0 210		1			1- 36- 5
10.061-1-18		Fairbanks, George	69,000	7,300	69,000	69,000	0 210		1			1-169- 3
10.061-1-19.112		Peets, Randy L.	28,550	28,550	28,550	28,550	0 311		1			
10.061-1-41		Massena Cong Jehovah's	334,400	50,000	334,400	334,400	0 620		8			1-588-2.11
10.061-2-1		Massena Central School	2,493,200	43,100	2,493,200	2,493,200	0 612		8			8-606- 7
10.061-2-2		Hoot Owl Express Ent. Inc	11,800	11,800	11,800	11,800	0 311		1			1-204- 8
10.061-2-3.1		The Salvation Army	21,000	21,000	21,000	21,000	0 330		8			8-624- 3.1
10.061-2-3.21		Village Of Massena	41,600	40,300	41,600	41,600	0 682		8			8-624-3.2

School District	405801	Massena 1	2014	-----	2015	-----	Res Prp	O	R	T	Account Nbr
Parcel Id		Name	Total Av	Land Av	Total Av	Pct Cls	C	S	S	C	
* 10.061-2-3.22		Massena Central School	20,000	20,000	20,000	0 330				8	
10.061-2-5.1		Massena Housing Authority	451,000	24,700	451,000	0 652				8	8-198- 8.1
10.061-2-5.2		Massena Housing Authority	292,300	22,100	292,300	0 652				8	8-198- 8.2
10.061-2-5.3		Massena Housing Authority	961,600	13,800	961,600	0 652				8	1-198- 8.3
10.061-2-7		Federal Housing Administration	2,501,700	21,800	2,501,700	0 652				8	8-605-1
10.061-3-1		Clary, Cathy L.	60,000	6,500	60,000	25 411				1	1-357- 6
10.061-3-2		Cappione, Susan C.	60,000	6,000	60,000	0 220				1	1-490- 5
10.061-3-3		Lamendola Family Asset	42,300	6,000	42,300	0 220				1	1-293- 8
10.061-3-4		Currier, Herbert	45,000	6,600	45,000	0 230				1	1-121- 5
10.061-3-5		Goodfellow, James	56,000	6,600	56,000	0 411				1	1-225- 9
10.061-3-6		Lamberton, Ricky D.	49,650	6,000	49,650	0 210				1	1-388- 8
10.061-3-7		Moore, Thomas J.	72,000	6,200	72,000	0 220				1	1-325- 9
10.061-3-8		Bank of America, N.A.	65,000	6,200	65,000	0 210				1	1-381- 7
10.061-3-9		Kelly, Kevin M.	46,300	6,000	46,300	0 210				1	1- 20- 6
10.061-3-10		Laneuville, Leonard J.	6,100	6,100	6,100	0 311				1	1-509- 1
10.061-3-11		Arquette, Aaron	45,600	6,500	45,600	0 210				1	1-420- 8
10.061-3-12		O'Keefe, Daniel Jr.	74,250	6,200	74,250	0 411				1	1-336- 7
10.061-3-13		O'Keefe, Daniel Sr..	50,000	5,700	50,000	0 220				1	1- 71- 3
10.061-3-14		Kocienski, Raymond (LU)	37,000	5,600	37,000	0 210				1	1-279- 6
10.061-3-15		Beaulieu, Debra J.	56,500	5,700	56,500	0 210				1	1- 99- 2
10.061-3-16		American Asphalt, Inc.	46,000	6,800	46,000	0 411				1	1- 57- 7
10.061-3-17		Harrington, Robert	61,000	7,500	61,000	0 210				1	1-442- 2
10.061-3-18		Barney, Royas E.	35,000	6,100	35,000	0 220				1	1-470- 1
10.061-3-19		Moody, Beverly	30,000	6,000	30,000	0 220				1	1-359- 8
10.061-3-20		Handel, Alicia N.	30,000	5,800	30,000	0 210				1	1-343- 6
10.061-3-21		Serguson, Teresa K.	36,000	5,500	36,000	0 210				1	1-481- 3
10.061-3-22		Thibault, Dale	30,000	5,400	30,000	0 210				1	1-531- 3
10.061-3-23		Rabideau, David	30,000	5,300	30,000	0 210				1	1-492- 6
10.061-3-24		Rabideau, David	2,200	2,200	2,200	0 311				1	1-492- 5
10.061-3-25		Delosh, Donald	4,000	4,000	4,000	0 311				1	1-132- 7
10.061-3-26.1		Delosh , Mildred (LU)	17,700	2,600	17,700	0 210				1	1-132- 6
10.061-3-26.2		Gibson, Renee'	17,500	4,400	17,500	0 210				1	
10.061-3-27		White, Michael P.	43,000	6,100	43,000	0 210				1	1-258- 5
10.061-3-28		Tuttle, David E.	40,000	7,300	40,000	0 210				1	1-543- 8
10.061-3-29		Catanzarite, Frank (LU)	40,000	5,900	40,000	0 220				1	1- 91- 1
10.061-3-30		Dandrew, Vernon	46,400	5,700	46,400	0 210				1	1-125- 2
10.061-3-31		Simpson, Jesse W.	33,000	5,500	33,000	0 220				1	1- 46- 5



School District	405801	Massena 1	2014	-----	2015	-----	Res Prp	O	R	T	Account Nbr
Parcel Id		Name	Total Av	Land Av	Total Av	Total Av	Pct Cls	C	S	S	C
10.061-3-32		Schwardfigure, Leroy T.	35,000	6,800	35,000	35,000	0 210		1		1-474- 1
10.061-3-33		Howie, Bruce	41,200	5,300	41,200	41,200	0 210		1		1-519- 3
10.061-3-34		Marlow, Al	39,000	5,600	39,000	39,000	0 210		1		1-353- 9
10.061-3-35		Marlow, Albert	39,000	5,500	39,000	39,000	0 210		1		1-388- 6
10.061-3-36		O'Keefe, Daniel Sr..	52,000	8,500	52,000	52,000	0 220		1		1-174- 7
10.061-3-37		Labelle, David G.	40,000	9,200	40,000	40,000	0 230		1		1- 86- 6
10.061-3-38		Miner, Ronnie C.	46,000	5,600	46,000	46,000	0 220		1		1-369- 7
10.061-3-39		Lizette, , Barbara (LU)	45,000	6,100	45,000	45,000	0 210		1		1-325- 7
10.061-3-40		Fregoe, Ray	48,000	6,600	48,000	48,000	0 411		1		1- 10- 9
10.061-3-41		Perras, Robert J.	45,000	5,500	45,000	45,000	0 220		1		1-356- 9
10.061-3-42		Kemison, Dennis	18,000	6,200	18,000	18,000	0 411		1		1-502- 8
10.061-3-43		Pearson, Dean A.	36,000	5,700	36,000	36,000	0 220		1		1- 14- 3
10.061-3-44		Lundy, Joseph (LU) B.	46,750	5,700	46,750	46,750	0 210		1		1-330- 6
10.061-3-45		Sunmount Dev Center	706,100	28,300	706,100	706,100	0 632		8		8-613-8.2
10.069-1-1.21		Village Of Massena	208,200	76,600	208,200	208,200	0 682		8		8-613- 8.1
10.069-1-1.22		Massena, Central School	25,000	25,000	150,000	150,000	0 331		8		
10.069-1-2		Laneuville, Leonard	130,000	69,400	130,000	130,000	0 210		1		1- 51- 1. 1
10.069-1-3		Yelle, David J.	64,000	12,800	64,000	64,000	0 210		1		1-123- 7
10.069-1-5.1		Meldrum, Mark H.	72,000	13,200	72,000	72,000	0 210		1		1-411- 8
10.069-1-7.2		Eggleston, Paul M (LU)	89,700	8,800	89,700	89,700	0 210		1		
10.069-1-8		Lavoie, Stephane	21,400	21,400	21,400	21,400	0 311		1		1- 51- 1. 2
10.069-1-9		Hayes, Timothy	91,000	14,300	91,000	91,000	0 210		1		1-269- 6
10.069-1-10		Lawrence, Donald E.	71,000	12,800	71,000	71,000	0 210		1		1-278- 7
10.069-1-11		Jordan, Edwin	42,000	12,600	42,000	42,000	0 210		1		1-265- 4
10.069-1-12		Thomas, Cathy M.	81,000	14,000	81,000	81,000	0 210		1		1-285- 3
10.069-1-13		Layo, Sandra M.	71,000	13,900	71,000	71,000	0 210		1		1-348- 4
10.069-1-14.1		Peets, Vern R.	115,000	17,300	115,000	115,000	0 210		1		1-149- 1
10.069-1-16		Sharlow, Julie A.	90,000	14,000	90,000	90,000	0 210		1		1-483- 2
10.069-1-17		Cloutier, Matthew P.	65,000	13,100	65,000	65,000	0 210		1		1-162- 6
10.069-1-18		Martell, Donna	90,000	12,800	90,000	90,000	0 210		1		1-442- 8
10.069-1-19		DeLosh, George E.	72,000	13,000	72,000	72,000	0 210		1		1-157- 4
10.069-1-20		Martin, Debra A.	68,000	12,600	68,000	68,000	0 210		1		1-353- 8
10.069-1-21		Danboise, Michael	64,000	12,100	64,000	64,000	0 210		1		1-197- 3
10.069-1-22		Dupree, Norma M (LU)	70,000	12,100	70,000	70,000	0 210		1		1-157- 3
10.069-1-23		Manning, Robert J.	64,000	12,100	64,000	64,000	0 210		1		1-400- 7
10.069-1-24		Coto, Ralph (LU)	93,000	12,100	93,000	93,000	0 210		1		1-115- 1
10.069-1-25		Whalen, Jean (LU) L.	61,000	12,800	61,000	61,000	0 210		1		1-564- 3
<b>Page Totals</b>		<b>Parcels</b>	37	3,055,350	549,400	3,180,350					

School District	405801	Massena 1	2014	-----	2015	-----	Res Prp	O	R	T	Account Nbr
Parcel Id		Name	Total Av	Land Av	Total Av	Total Av	Pct Cls	C	S	C	
10.069-1-26		Sleister, Kay H.	70,000	13,100	70,000	70,000	0 210		1		1-297- 7
10.069-1-27		Roy, Lillian	90,000	14,600	90,000	90,000	0 210		1		1-585- 7
10.069-1-28.111		Village of Massena	1,295,400	33,200	1,295,400	1,295,400	0 651		8		1-148- 9.11
10.069-1-29		LaPoint, Peter A.	150,000	15,000	150,000	150,000	0 210		1		1- 51- 1. 3
10.069-1-30		Hoot, Owl Express Ent	82,000	82,000	82,000	82,000	0 311		1		
10.069-1-31		Hoot Owl Express Enterprises	2,300	2,300	2,300	2,300	0 311		1		
10.069-1-32		Hoot Owl Express Enterprises	2,050	2,050	2,050	2,050	0 311		1		
10.069-1-33		Hoot, Owl Express Ent	2,050	2,050	2,050	2,050	0 311		1		
10.069-1-34		Hoot, Owl Express Ent	2,050	2,050	2,050	2,050	0 311		1		
10.069-1-35		Hoot, Owl Express Ent	2,050	2,050	2,050	2,050	0 311		1		
10.069-1-36		Hoot, Owl Express Ent	2,050	2,050	2,050	2,050	0 311		1		
10.069-1-37		Hoot, Owl Express Ent	2,050	2,050	2,050	2,050	0 311		1		
10.069-1-38		Hoot, Owl Express Ent	2,050	2,050	2,050	2,050	0 311		1		
10.069-1-39		Hoot, Owl Express Ent	2,050	2,050	2,050	2,050	0 311		1		
10.069-1-40		Hoot Owl Express Enterprises	2,050	2,050	2,050	2,050	0 311		1		
10.069-1-41		Hoot Owl Express Enterprises	2,050	2,050	2,050	2,050	0 311		1		
10.069-1-42		Hoot Owl Express Enterprises	2,050	2,050	2,050	2,050	0 311		1		
10.069-1-43		Hoot Owl Express Enterprises	2,050	2,050	2,050	2,050	0 311		1		
10.069-1-44		Hoot Owl Express Enterprises	2,050	2,050	2,050	2,050	0 311		1		
10.069-1-45		Lawrence, Eleanor V.	2,050	2,050	2,050	2,050	0 311		1		
10.069-1-46		Hoot Owl Express Enterprises	2,050	2,050	2,050	2,050	0 311		1		
10.069-1-47		Hoot Owl Express Enterprises	2,040	2,040	2,040	2,040	0 311		1		
10.069-1-48		Hoot Owl Express Enterprises	2,040	2,040	2,040	2,040	0 311		1		
10.069-1-49		Hoot Owl Express Enterprises	2,050	2,050	2,050	2,050	0 311		1		
10.069-1-50		Hoot Owl Express Enterprises	2,050	2,050	2,050	2,050	0 311		1		
10.069-1-51		Hoot Owl Express Enterprises	2,050	2,050	2,050	2,050	0 311		1		
10.069-1-52		Hoot Owl Express Enterprises	2,050	2,050	2,050	2,050	0 311		1		
10.069-1-53		Hoot Owl Express Enterprises	2,050	2,050	2,050	2,050	0 311		1		
10.069-1-54		Hoot Owl Express Enterprises	2,050	2,050	2,050	2,050	0 311		1		
10.069-1-55		Hoot Owl Express Enterprises	2,050	2,050	2,050	2,050	0 311		1		
10.069-1-56		Hoot Owl Express Enterprises	2,050	2,050	2,050	2,050	0 311		1		
10.069-1-57		MacDonald, Travis P.	84,000	11,600	84,000	84,000	0 210		1		1-261- 4
10.069-1-58		Cash, Ralph	86,000	12,800	86,000	86,000	0 210		1		1-390- 1
10.069-1-59		Blair, Robert	91,450	15,000	91,450	91,450	0 210		1		1-221- 2
10.069-1-60		Layo, Albert F.	55,900	9,900	55,900	55,900	0 210		1		1-314- 3
10.069-1-61		LaCourse, Julian H (LU)	77,000	14,000	77,000	77,000	0 210		1		1-288- 6
10.069-1-62		Moquin, Raoul	68,000	12,200	68,000	68,000	0 210		1		1-310- 4
<b>Page Totals</b>		<b>Parcels</b>	37	2,203,280	286,930	2,203,280					

School District	405801	Massena 1	2014	-----	2015	-----	Res Prp	O	R	T	Account Nbr
Parcel Id	Name	Total Av	Land Av	Total Av	Pct Cls	C	S	S	C		
10.069-1-63	Drohan, Thomas (LU)	105,000	13,000	105,000	0 210				1		1-153- 2
10.069-1-64	Gabri, Joseph A. Jr.	60,000	12,600	60,000	0 210				1		1-192- 7
10.069-1-65	Maracle, Elizabeth D.	84,000	17,000	84,000	0 210				1		1- 51- 5
10.069-1-66	Kemison, Henry E. Jr.	90,500	15,500	90,500	0 210				1		1-402- 8
10.069-1-67	Gilman, Shari L.	75,000	13,900	75,000	0 210				1		1-330- 2
10.069-1-68	Ward, Joseph	71,800	13,900	71,800	0 210				1		1-301- 6
10.069-1-69	Jacoby, Donna	76,000	12,000	76,000	0 210				1		1-197- 7
10.069-1-70	Hartford, Frederick	72,000	13,900	72,000	0 210				1		1-572- 7
10.069-1-71	Dumas, Douglas (LU)	67,000	13,900	67,000	0 210				1		1-154- 9
10.069-1-72	Norman, John M.	74,000	12,000	74,000	0 210				1		1-389- 4
10.069-1-73	Armstrong, Sherry A.	75,000	12,200	75,000	0 210				1		1-537- 1
10.069-1-74	McDonald, Donald C (LU)	72,000	13,400	72,000	0 210				1		1-336- 4
10.069-2-1	Shaffer w/LU, Ruth E.	82,000	34,500	82,000	0 210	W			1		1- 36- 6
10.069-2-2	Leboeuf, Robert J.	76,000	47,200	76,000	0 210	W			1		1-318- 7
10.069-2-3	Fregoe, Johnathan (LC)	63,000	39,000	63,000	0 210	W			1		1- 64- 8
10.069-2-4	St Louis, Wallace W.	65,000	47,600	65,000	0 210	W			1		Q- 75- 7
10.069-2-5	Perras, James	63,000	37,400	63,000	0 210	W			1		1-413- 4
10.069-2-6	Haggart, Doris (LU)	72,000	37,400	72,000	0 210	W			1		1-218- 4
10.069-2-7	LaClair, Robert J.	67,000	36,000	67,000	0 210	W			1		1-414- 2
10.069-2-8	LaClair, Robert J.	32,000	32,000	32,000	0 314	W			1		1-414- 4
10.069-2-9	Gardner, Ernest	102,000	38,700	102,000	0 411	W			1		1-414- 3. 2
10.069-2-10	Gardner, Ernest	5,900	5,900	5,900	0 314	W			1		
10.069-2-11	Holcomb, Stacey J.	157,000	53,900	157,000	0 215	W			1		1-366- 3
10.069-2-12	Fontaine, Loren	129,000	38,500	129,000	0 210	W			1		1-317- 7
10.069-2-13	McCarthy, Vincent J.	119,000	38,400	119,000	0 210	W			1		1-503- 7
10.069-2-14	Village Of Massena	42,600	42,000	42,600	0 822	W			8		8-611- 9
10.069-2-15	Dubray, Leo H (LU)	68,000	40,800	68,000	0 210	W			1		1-153- 7
10.069-2-16	Page, Joseph	86,000	40,800	88,000	0 210	W			1		1-117- 6
10.069-2-17	Converse, Kevin M.	78,000	49,000	78,000	0 210	W			1		1-415- 6
10.069-2-18	McDonald, Michelle M.	85,000	41,000	86,000	0 210	W			1		1- 36- 8
10.069-2-19	LaChance, Frederick A.	76,000	32,700	76,000	0 210				1		1-553- 6
10.069-2-20	Southworth, Neil	79,000	32,900	79,000	0 210				1		1-265- 6
10.069-2-21	Langevin, Simeon	71,000	35,300	71,000	0 210				1		1-296- 4
10.069-2-22	Stickney, Ronald C.	81,000	27,500	81,000	0 210				1		1-459- 8
10.069-2-23	Cooke, Thomas	55,000	34,300	55,000	0 210				1		1-215- 2
10.069-2-24	Greenwood, Robert A.	79,000	30,700	79,000	0 210	W			1		1-545- 9
10.069-2-25	Starnes, Shannon B.	130,000	39,700	130,000	0 280	W			1		1- 50- 6
<b>Page Totals</b>	<b>Parcels</b>	37	2,885,800	1,096,500	2,888,800						

School District	405801	Massena 1	2014	-----	2015	-----	Res Prp	O	R	T	Account Nbr
Parcel Id		Name	Total Av	Land Av	Total Av	Total Av	Pct Cls	C	S	S	C
10.069-2-26		Nason, Denise	110,000	39,500	110,000	110,000	0 210	W	1		1-361- 2
10.070-1-11.1		Dufrane, Daryl J.	67,000	32,700	67,000	67,000	0 210		1		1-307- 1
10.070-1-13.1		Premo, Allen	88,000	32,100	88,000	88,000	0 210		1		1-307- 3
10.077-1-5		Perkins, Terry	100,000	41,000	100,000	100,000	0 210	W	1		1-168- 3
10.077-1-6		Brault, Kevin Edward	79,000	39,600	79,000	79,000	0 210	W	1		1- 58- 2
10.077-1-7		Beauchamp, Roger	105,000	39,600	105,000	105,000	0 210	W	1		1- 33- 1
10.077-1-8		Eddy, Brian	90,000	39,200	90,000	90,000	0 210	W	1		1-152- 7
10.077-1-12		Miller, Thomas C.	2,000	2,000	2,000	2,000	0 311		1		
10.077-1-15.1		Stratta, James M.	124,000	54,300	124,000	124,000	0 210	W	1		1- 33- 4. 2
10.077-1-16		Tyo, Bernard A. Jr.	20,000	18,000	20,000	20,000	0 312	W	1		1-33-4.11
10.077-1-17		Tyo, Bernard A. Jr.	133,000	42,000	133,000	133,000	0 210	W	1		1-33-4.12
16.026-6-1		Cook, Sanford T.	84,700	19,600	84,700	84,700	0 210	W	1		1-202- 1. 3
16.026-6-2		Jarvo, Thomas Gerald	87,700	19,600	87,700	87,700	0 210	W	1		1-202-1.20
16.026-6-3		Brannen, Craig A.	82,650	19,600	82,650	82,650	0 210	W	1		1-202-1.19
16.027-2-1		Village of Massena	10,100	10,100	10,100	10,100	0 330		8		8-614- 1
16.027-2-2		Racine, Gary	37,000	14,100	37,000	37,000	0 210	W	1		1-512- 4
16.027-2-3		Waters, Eva P.	36,000	15,300	36,000	36,000	0 210	W	1		1-492- 7
16.027-2-4		Primeau, Arlene	34,300	14,300	34,300	34,300	0 210	W	1		1-287- 2
16.027-2-5		Delosh, Chris	27,600	14,300	27,600	27,600	0 270	W	1		1-440- 7
16.027-2-7.1		Delosh, Kent F.	50,000	20,300	50,000	50,000	0 210	W	1		1-133- 1
16.027-2-8		Revier, Everett	26,500	26,100	26,500	26,500	0 210	W	1		1-440- 9
16.027-2-9		Mitchell, John E.	30,000	19,300	30,000	30,000	0 210	W	1		1-562- 4
16.027-2-10		Deshaies, Melody	46,000	18,200	46,000	46,000	0 210	W	1		1-104- 1
16.027-2-11		Delosh, Kent F.	47,000	16,900	47,000	47,000	0 210	W	1		1-439- 6
16.027-2-12		Frank, Edward N.	61,200	18,500	61,200	61,200	0 210	W	1		1- 63- 4
16.027-2-13		Guyette, Michael	48,700	17,800	48,700	48,700	0 210	W	1		1-200- 7
16.027-2-14		LaBier, Michael D.	27,300	15,700	27,300	27,300	0 210	W	1		1- 31- 5
16.027-2-15		Herne, Audrey T.	61,550	5,900	61,550	61,550	0 220		1		1-138- 3
16.027-2-16		Herne, Audrey T.	61,400	17,500	61,400	61,400	0 422		1		1-339- 8
16.027-2-17		Soutar, Andrew	2,600	2,600	2,600	2,600	0 311		1		1- 84- 3
16.027-2-20		Triple A Lumber Inc	11,600	11,600	11,600	11,600	0 330		1		1-540- 6
16.027-2-23		Laramay, Marcella	63,400	12,000	63,400	63,400	0 411		1		1-144- 2
16.027-2-24		Warnock, Steven	40,000	7,900	40,000	40,000	0 220		1		1- 80- 7
16.027-2-25		Warnock, Steve	23,000	5,500	23,000	23,000	0 210		1		1-312- 1
16.027-2-26		Perras, Robert J.	22,000	5,600	22,000	22,000	0 210		1		1-194- 1
16.027-2-27		Triple A Lumber Inc	427,400	32,700	427,400	427,400	0 444		1		1-540- 7
16.027-2-28		Seguin, David P.	30,000	11,200	30,000	30,000	0 442		1		1- 11- 6
<b>Page Totals</b>		<b>Parcels</b>	37	2,397,700	772,200	2,397,700					

School District	405801	Massena 1	2014	-----	2015	-----	Res Prp	O	R	T	Account Nbr
Parcel Id		Name	Total Av	Land Av	Total Av	Total Av	Pct Cls	C	S	S	C
16.027-2-29		Seguin, David P.	40,000	8,800	8,800	8,800	0 330		1		1-497- 1
16.027-2-30		Seguin, David P.	56,000	8,900	56,000	56,000	0 220		1		1-497- 2
16.027-2-31		Seguin, David P.	50,000	6,600	50,000	50,000	0 210		1		1-492- 1
16.027-2-32		Seguin, David P.	71,900	6,000	71,900	71,900	0 280		1		1-492- 2
16.027-2-33		Seguin, David P.	35,000	7,500	35,000	35,000	0 449		1		1-492- 3
16.027-2-34		Cruickshank, Charles A.	70,000	17,300	70,000	70,000	0 484		1		1-235- 8
16.027-2-35		SEGUIN, DAVID P.	8,400	5,700	8,400	8,400	0 312		1		1-491- 9
16.027-2-36		Seguin, David P.	25,000	6,000	25,000	25,000	0 442		1		1-463- 3
16.027-2-37		Mitchell, John S.	18,000	8,200	18,000	18,000	0 210		1		1-577- 5
16.027-2-38		Rogers, Bradley J.	58,400	9,800	58,400	58,400	0 210		1		1-404- 6
16.027-2-39		Oakes, Barbara	31,000	31,000	31,000	31,000	0 330		1		1-258- 2
* 16.027-2-40.2		Village of Massena	5,000	5,000	5,000	5,000	0 330		8		1-602- 2. 2
16.027-2-40.21		Village of Massena		5,000	5,000	5,000	0 330		8		1-602- 2. 2
16.027-2-40.22		CSX Transportation, Inc		3,250	3,250	3,250	0 330		7		
16.027-2-41		Sears, Charles W.	73,350	73,350	73,350	73,350	0 311		1		1-202-1.11
16.027-2-43		Hoerner, Ronald	73,000	19,600	73,000	73,000	0 210	W	1		1-202-1.12
16.027-2-44		Simpson, David	78,300	19,600	78,300	78,300	0 210	W	1		1-202-1.13
16.027-2-45		Lashomb, Phillip B.	54,000	19,600	54,000	54,000	0 210	W	1		1-202- 1.14
16.027-2-46		Peets, Matthew J.	51,000	19,600	51,000	51,000	0 210	W	1		1-202-1.15
16.027-2-47		Germano, Timothy J.	60,000	19,600	60,000	60,000	0 210	W	1		1-202-1.16
16.027-2-48		Flynn, Richard H.	97,000	19,600	97,000	97,000	0 210	W	1		1-202-1.17
16.027-2-49		Seeber, Herbert	85,300	19,600	85,300	85,300	0 210	W	1		1-202-1.18
16.027-3-1		Alguire, Timothy D.	3,400	3,400	3,400	3,400	0 311		1		1-489- 7
16.027-3-3		Herne, Audrey T.	55,400	16,500	55,400	55,400	0 422		1		1-256- 4
16.027-3-4		Herne, Audrey T.	3,300	3,300	3,300	3,300	0 330		1		1-256- 3
16.027-3-6		OLCO PETROLEUM GROUP	93,750	21,000	21,000	21,000	0 441		1		1-103- 6
16.027-3-8		Graymont Materials NY, Inc	138,600	35,500	138,600	138,600	0 449		1		1-465- 3
16.027-3-9		Kearns, John J.	30,000	23,400	30,000	30,000	0 449		1		1-255- 8
16.027-3-10.21		Arcadi, Cynthia (LC)	63,000	22,900	63,000	63,000	0 450		1		
16.027-3-11.11		Kearns, John J.	24,000	16,100	24,000	24,000	0 449		1		1-255- 2
16.027-3-12		Graymont, Materials Ny Inc	23,900	23,900	23,900	23,900	0 330		1		1-465- 4
16.027-3-13		American Asphalt, Inc.	100,000	33,000	100,000	100,000	0 449		1		1-119- 6
16.027-3-14		Graymont Materials (NY), Inc.	107,800	31,900	107,800	107,800	0 484		1		1-465- 2
16.027-3-15		Topa, Frank (LU)	12,100	12,100	12,100	12,100	0 311		1		1-119- 7
16.027-3-16		Topa, Frank (LU)	51,000	6,800	51,000	51,000	0 210		1		1-119- 3
16.027-3-17		Woods, Dale	18,500	18,500	18,500	18,500	0 330		1		1-171- 6
16.027-3-18		Woods, Dale	72,500	6,200	72,500	72,500	0 280		1		1- 81- 3
<b>Page Totals</b>		<b>Parcels</b>	36	1,832,900	609,100	1,737,200					

School District	405801	Massena 1	2014	-----	2015	-----	Res Prp	O	R	T	Account Nbr
Parcel Id		Name	Total Av	Land Av	Total Av	Total Av	Pct Cls	C	S	S	C
16.027-3-19		Russell, Wendell L.	36,000	4,800	36,000	36,000	0 210		1		1-462- 9
16.027-3-20		Kellison, Larry	30,400	6,400	30,400	30,400	0 210		1		1-269-7
16.027-3-21		Boice, Thomas	33,000	7,500	33,000	33,000	0 210		1		1- 11- 5
16.027-3-22		Love, Jessica	44,700	7,200	44,700	44,700	0 210		1		1-305- 6
16.027-3-23		Dishaw, Jeffrey	51,600	9,600	51,600	51,600	0 210		1		1-176- 2
16.027-3-24		Gooshaw, Timothy	53,400	9,200	53,400	53,400	0 210		1		1-291- 7
16.027-3-25		Desrochers, Ovila R.	35,000	9,300	35,000	35,000	0 210		1		1- 80- 6
16.027-3-26		Seguin, David P.	30,000	9,300	30,000	30,000	0 220		1		1-213- 8
16.027-3-28		Grant, David	58,000	9,400	58,000	58,000	0 230		1		1-472- 4
16.027-3-29		Village of Massena	7,500	7,500	7,500	7,500	0 311		8		1-478- 3
16.027-3-30		Russo, Salvatore	35,800	7,300	35,800	35,800	0 210		1		1-166- 1
16.027-3-31		Village of Massena	8,100	8,100	8,100	8,100	0 311		8		1-507- 6
16.027-3-32		Village of Massena	6,200	6,200	6,200	6,200	0 311		8		1-507- 5
16.027-3-33.1		Village Of Massena	191,850	74,200	191,850	191,850	0 651		8		8-614- 2.1
16.027-3-35		Alguire, Timothy D.	111,750	29,800	111,750	111,750	0 443		1		1-360- 2
16.027-3-37		Benedict, Lisa A.	5,000	5,000	5,000	5,000	0 311		1		1-409- 2
16.027-3-38		Graymont Materials NY, Inc.	26,700	26,700	26,700	26,700	0 311		1		1- 81- 4
16.027-3-39		Econo, Fuels Inc	320,000	45,700	320,000	320,000	0 484		1		
16.027-3-40		Econo Fuels Inc	8,600	8,600	8,600	8,600	0 330		1		1-177- 2
* 16.027-4-1		Seaway Timber Harvesting, Inc.	195,100	33,100	195,100	195,100	0 710		1		1-202-1.1
16.027-4-1.1		Seaway Timber Harvesting, Inc.		33,100	195,100	195,100	0 710		1		1-202-1.1
16.027-4-1.2		CSX Transportation, Inc.		6,500	6,500	6,500	0 340		1		
* 16.027-4-2		Seaway Timber Harvesting, Inc	31,100	31,100	31,100	31,100	0 340		1		1-202-1.2
16.027-4-2.1		Seaway Timber Harvesting, Inc		31,100	31,100	31,100	0 340		1		1-202-1.2
16.027-4-2.2		Seaway Timber Harvesting		2,500	2,500	2,500	0 330		1		
* 16.027-4-3		Massena Ind Dev Corp	31,100	31,100	31,100	31,100	0 340		8		1-202-1.3
16.027-4-3.1		Massena Ind Dev Corp		31,100	31,100	31,100	0 340		8		1-202-1.3
16.027-4-3.2		CSX Transportation, Inc.		1,000	1,000	1,000	0 340		7		
16.027-4-4		Marimac US, Inc.	425,600	31,500	425,600	425,600	0 710		1		1-202-1.4
16.027-4-5		Skywater-Massena LLC	418,200	30,700	418,200	418,200	0 710		1		1-202-1.5
16.027-4-6.1		St. Lawrence County IDA	90,800	12,300	90,800	90,800	0 710		8		1-202-1.6
16.027-4-6.2		St. Lawrence County IDA	375,000	30,600	375,000	375,000	0 710		8		
16.027-4-7		St Lawrence County IDA	415,800	31,000	415,800	415,800	0 710		8		1-202-1.7
16.027-4-8		St Lawrence County	30,700	30,700	30,700	30,700	0 340		8		1-202-1.15
16.027-4-9		CSX Transportation, Inc		2,500	2,500	2,500	0 340		1		
16.028-1-2		Massena Metal Inc	280,000	131,000	280,000	280,000	0 449		1		1-102- 6
16.028-1-3		Massena Metal Inc	5,000	5,000	5,000	5,000	0 330		1		1-364- 3
<b>Page Totals</b>		<b>Parcels</b>	34	3,134,700	702,400	3,404,500					

School District	405801	Massena 1	2014	-----	2015	-----	Res Prp	O	R	T	Account Nbr
Parcel Id		Name	Total Av	Land Av	Total Av	Pct Cls	C	S	S	C	
16.028-1-8		Premo, David	13,500	13,500	13,500	0 311				1	1- 90- 1
* 16.035-1-1		Curran Renewable Energy	918,000	33,300	918,000	0 710				8	1-202-1.8
* 16.035-1-1.1		Curran Renewable Energy		33,300	918,000	0 710				8	1-202-1.8
16.035-1-1.11		Curran Renewable Energy		33,300	918,000	0 710				8	1-202-1.8
16.035-1-2		Curran Renewable Energy, LLC	478,000	32,700	478,000	0 710				8	1-202-1.9
16.035-1-4.11		Curran Renewable Energy, LLC	1,200,000	34,500	500,000	0 710				1	1-202-1.11
16.035-1-5		Curran Renewable Energy, LLC	30,900	25,200	25,200	0 340				1	1-202-1.12
16.035-1-6		Curran Renewable Energy, LLC	30,900	26,000	26,000	0 340				1	1-202-1.13
16.035-1-7		Pfeiffer Real Estate Holdings	199,700	31,900	199,700	0 710				1	1-202-1.14
16.035-1-9		St Lawrence County IDA	452,200	31,300	452,200	0 710				8	1-202-1.16
16.035-1-10		Curran Renewable Energy, LLC	31,300	21,400	21,400	0 340				1	1-202-1.17
16.035-1-11		St Lawrence Hostels Inc.	394,800	31,200	394,800	0 710				8	1-202-1.18
16.035-1-12		Massena Ind Dev Corp	111,200	111,200	111,200	0 340				8	1-202-1.19
16.035-1-13		Massena Ind Dev Corp	31,000	31,000	31,000	0 340				8	1-202-1.20
16.035-1-14		St. Lawrence County	465,200	31,000	465,200	0 710				8	1-202-1.21
16.035-1-15		St Lawrence County IDA	424,700	31,000	424,700	0 710				8	1-202-1.22
555.007-20-1		Time Warner -North Region	140,349	0	138,076	0 869				5	5-600- 1
555.008-20-1		Verizon New York Inc	1,075,610	0	1,018,533	0 866				5	5-600- 3
555.009-20-1		Massena Electric Dept	124,960	0	124,960	0 861				8	5-600- 6
555.009-20-2		Niagara Mohawk Power Corp	836	0	815	0 870				5	
555.012-20-1		St Lawrence Gas Co	3,676,037	0	3,571,944	0 861				5	5-600- 7
555.022-20-1		SLIC Network Solutions Inc.	69,859	0	66,173	0 836				5	
658.001-9999-132.350/1041		Niagara Mohawk Power Corp	263,934	0	263,934	0 882				6 R	6-592- 1.1
658.001-9999-139.900/2881		St Lawrence Gas Co	560,056	0	560,056	0 885				6	6-599- 1
658.001-9999-631.900/1881		Verizon New York Inc	60,077	0	60,077	0 836				6	6-594- 5
658.001-9999-701.360/1881		SLIC Network Solutions Inc	6,077	0	6,077	0 836				6	
777.000-20-1		CSX Transportation Inc	114,000	0	114,000	0 842				7	7-601- 8
777.000-20-3		CSX Transportation Inc	46,000	0	46,000	0 842				7	7-601- 7
777.000-20-4		CSX Transportation Inc	100,000	0	100,000	0 842				7	7-602- 1
777.000-20-5		CSX Transportation Inc	138,000	0	138,000	0 842				7	7-602- 2. 1
777.002-20-1		Massena Terminal Railroad	254,900	0	254,900	0 842				7	7-602- 7
777.002-20-3		Massena Terminal Railroad	254,900	0	254,900	0 842				7	7-603- 5
777.002-20-4		Massena Terminal Railroad	104,412	0	104,412	0 842				7	7-603- 6
777.002-20-5		Massena Terminal Railroad	26,698	0	26,698	0 842				7	7-603- 7
777.002-20-6		Massena Terminal Railroad	9,079	0	9,079	0 842				7	7-602-8
777.002-20-7		Massena Terminal Railroad	27,778	0	27,778	0 842				7	7-602- 9
777.002-20-9		Massena Terminal Railroad	9,079	0	9,079	0 842				7	7-603- 2
<b>Page Totals</b>		<b>Parcels</b>	35	10,926,041	485,200	10,956,391					

School District	405801	Massena 1		2014	-----	2015	-----	Res Prp	O	R	T		
Parcel Id		Name		Total Av	Land Av	Total Av		Pct Cls	C	S	S	C	Account Nbr
777.002-20-10		Massena Terminal Railroad		9,079	0	9,079		0 842				7	7-603- 3
777.003-20-1		CSX Transportation Inc		168,800	0	168,800		0 842				7	7-604- 4
<b>405801</b>	<b>Massena 1 Totals</b>	<b>Parcels</b>	4,557	444,811,522	72,527,457	446,215,290							
<b>Village Totals</b>		<b>Parcels</b>	4,557	444,811,522	72,527,457	446,215,290							



School District	405801	Massena 1	2014	-----	2015	-----	Res Prp	O	R	T	Account Nbr
Parcel Id		Name	Total Av	Land Av	Total Av	Total Av	Pct Cls	C	S	C	
4.004-1-18		Zappia, Frank (Trust) Sr.	9,900	9,900	9,900	9,900	0 321		1		1-474- 3
4.004-1-19		Zappia, Frank (Trust) Sr.	33,000	33,000	33,000	33,000	0 321		1		1-474- 6
4.004-2-1		Long Sault Inc	7,000	7,000	7,000	7,000	0 340		1		1-615- 5.12
4.004-3-1		New York State Power Authority	3,300	3,300	3,300	3,300	0 340		8		8-588- 5
4.004-4-1		Great Laker Development, LLC	700,000	599,000	700,000	700,000	0 449		1		1-367- 3
4.004-4-2		Great Laker Development, LLC	450,000	450,000	450,000	450,000	0 322		1		
4.004-4-3		Great Laker Development, LLC	3,000	3,000	3,000	3,000	0 314		1		
4.080-1-1		Harper, Lee H.	146,000	47,000	146,000	146,000	0 210	W	1		1-268- 6
4.080-1-2		Zappia, Tony C.	190,000	33,500	190,000	190,000	0 210		1		
4.080-1-3		Murphy, Edward	152,000	32,300	152,000	152,000	0 210		1		
4.080-1-4		McLaughlin, Peter	126,000	21,300	126,000	126,000	0 210		1		1- 45- 2
4.080-1-5		Kaneb, Gretchen	170,000	33,100	170,000	170,000	0 210		1		1-324- 4
4.080-1-6.1		Town of Massena	10,000	10,000	10,000	10,000	0 314		8		
* 4.080-1-6.2		Osier, David	100,000	100,000	100,000	100,000	0 311		1		
4.080-1-6.21		Zappia, Tony	18,292	18,292	18,292	18,292	0 311		1		
4.080-1-6.22		Osier, David F.	13,171	13,171	13,171	13,171	0 314		1		
4.080-1-6.23		Murphy, Edward F.	15,610	15,610	15,610	15,610	0 314	W	1		
4.080-1-6.24		McLaughlin, Peter	10,732	10,732	10,732	10,732	0 314	W	1		
4.080-1-6.25		Kaneb, Gretchen	41,463	41,463	41,463	41,463	0 314	W	1		
4.080-1-7		Harper, Lee H.	3,000	3,000	3,000	3,000	0 311		1		
4.080-1-10		Hubert, Scott	230,000	100,000	230,000	230,000	0 210	W	1		1-112- 5
4.080-1-11.1		Tyo, Mark P.	271,000	87,100	271,000	271,000	0 210	W	1		
4.080-1-13		Gero, Francis	270,000	184,100	270,000	270,000	0 280	W	1		
4.080-1-14		Stankovic, Miljan R.	490,000	182,400	490,000	490,000	0 210	W	1		1-112- 3
4.080-1-15		Osier, David F.	499,000	41,500	499,000	499,000	0 220		1		1-112- 4
4.080-1-16		O'brien, Kelly J.	45,000	42,000	45,000	45,000	0 312		1		1-615- 5.2
4.081-1-6		Tyo, Mark P.	11,900	11,900	11,900	11,900	0 330		1		1-367- 4
4.081-2-1		Patrick, Brandon N.	20,000	11,700	20,000	20,000	0 484		1		1-314- 4
4.081-2-2		Ferro, Domenick	89,000	12,300	89,000	89,000	0 270		1		1-519- 5
4.081-2-3		Agen, Steven J.	72,000	13,100	72,000	72,000	0 210		1		1-507- 7
4.081-2-4		Macaulay, Maria T (ETAL)	65,500	6,700	65,500	65,500	0 411		1		1-529- 5.1
4.081-2-5		Terminelli, Dominic	103,000	12,900	103,000	103,000	0 210		1		1-529-5.2
4.081-2-6		Terminelli, Dominic	11,000	11,000	11,000	11,000	0 314		1		1-529- 9
4.081-2-7		Deshaies, Arthur	46,050	16,500	46,050	46,050	0 210		1		1-188- 6
4.081-2-8		Lewis, William F.	38,600	16,700	48,000	48,000	0 210		1		1-369- 2
4.081-2-9		Andress, JoAnn	55,000	24,900	55,000	55,000	0 210		1		1-314- 6
4.081-2-10		Deshaies, Arthur	300	300	300	300	0 314		1		1-137- 6
<b>Page Totals</b>		<b>Parcels</b>	36	4,419,818	2,159,768	4,429,218					

School District	405801	Massena 1	2014	-----	2015	-----	Res Prp	O	R	T	Account Nbr
Parcel Id		Name	Total Av	Land Av	Total Av	Total Av	Pct Cls	C	S	S	C
4.081-2-11		Zappia, Frank (Trust) Sr.	12,200	12,200	12,200	12,200	0 321		1		1-376- 4
4.081-2-12		LeBoeuf, Karen	30,000	11,300	30,000	30,000	0 270		1		1-180- 1
4.081-2-13		Legault, Sandra	65,000	15,800	65,000	65,000	0 210		1		
4.081-2-14		Podgurski, Elizabeth	36,000	10,300	36,000	36,000	0 270		1		1-314- 5
5.003-1-1.1		Aluminum Co Of America	86,650	86,650	86,650	86,650	0 321		1		1-588-4.17
5.003-1-1.2		New York State Power Authority	1,200	1,200	1,200	1,200	0 340		8		1-588- 4.2
5.003-1-2		St Law Seaway Dev Corp	1,012,900	1,012,900	1,012,900	1,012,900	0 831		8		5- 3- 1. 2
5.003-1-2./1		Verizon Wireless	101,800	0	101,800	101,800	0 831		1		
5.003-1-4		Kellison, Raymond	3,500	3,500	3,500	3,500	0 321		1		1-269- 8
5.003-1-5		Estano, William	15,900	15,900	15,900	15,900	0 321		1		1-446-2
* 5.003-1-6.11		Howitt, Kathleen M.	16,300	16,300	16,300	16,300	0 322		1		
5.003-1-6.12		Ford, Marcus E.	119,000	10,000	119,000	119,000	0 210		1		1-445- 8.16
5.003-1-6.13		Gordon, Jerry P.	14,100	14,100	14,100	14,100	0 322		1		
5.003-1-6.111		Howitt, Kathleen M.		16,300	16,300	16,300	0 322		1		
5.003-1-6.112		Major, Anthony		13,000	13,000	13,000	0 314		1		
5.003-1-6.113		Prescott, James		12,000	12,000	12,000	0 314		1		
5.003-1-7.111		Rickard, Thomas A.	28,000	28,000	28,000	28,000	0 105		1		1-447-3.11
5.003-1-8.1		Toohey, Living Trust, David & Linda	43,800	43,800	43,800	43,800	0 322		1		1-445- 8. 3
5.003-1-9		Estano, William	29,300	29,300	29,300	29,300	0 322		1		1-192-3
5.003-1-10		Estano, William	14,600	14,600	14,600	14,600	0 322		1		1-519- 8
5.003-1-12		Hayden , Michael	39,000	13,200	39,000	39,000	0 270		1		1-348- 1
5.003-1-13.11		Mossow, Charles (LU)	67,000	16,700	67,000	67,000	0 210		1		1-378- 8
5.003-1-14.1		Baxter, Michael S.	83,300	24,800	83,300	83,300	0 210		1		1-151- 9
5.003-1-15		Mossow, Mary U.	28,000	12,400	28,000	28,000	0 210		1		1-140- 8
5.003-1-16.1		Cunningham, Edward	157,600	26,500	157,600	157,600	0 280		1		1-519- 9
5.003-1-16.2		Hayden, Michael	31,600	16,900	31,600	31,600	0 270		1		
5.003-1-17		Cunningham, Robert P.	98,200	16,700	98,200	98,200	0 210		1		1-121- 1
5.003-1-18		Terry, Harold Jr.	50,000	8,700	50,000	50,000	0 210		1		1-276- 1
5.003-1-19		Chartrand, Darin	72,000	9,800	72,000	72,000	0 210		1		1-396- 3
5.003-1-20		Salonick, Paul A.	67,000	15,100	67,000	67,000	0 210		1		1-259- 3
5.003-1-21		Weir, Bryant	67,000	14,900	67,000	67,000	0 210		1		1- 78- 6
5.003-1-23.1		Pitts, Debra A.	80,000	26,100	80,000	80,000	0 210		1		1-187- 1
5.003-1-24		Vaillancourt, Keith A.	76,000	15,200	76,000	76,000	0 210		1		1-458- 9
5.003-1-25		Vaillancourt, Keith A.	1,300	1,300	1,300	1,300	0 314		1		1-459- 1
5.003-1-26		Hayden, Michael	122,000	25,100	122,000	122,000	0 280		1		1-187- 2
5.003-1-27.2		Vaillancourt, Keith A.	700	700	700	700	0 314		1		1-574- 5.2
5.003-1-27.11		Ghostlaw, John R.	81,000	16,600	81,000	81,000	0 210		1		1-574- 5.11

School District	405801	Massena 1	2014	-----	2015	-----	Res Prp	O	R	T	Account Nbr
Parcel Id		Name	Total Av	Land Av	Total Av	Total Av	Pct Cls	C	S	S	C
5.003-1-27.31		Ghostlaw, John	2,900	2,900	2,900	2,900	0 314		1		1-574-5.14
5.003-1-27.32		Hayden, Michael P.	17,500	17,500	17,500	17,500	0 321		1		
5.003-1-28		Aluminum Co Of America	11,000	11,000	11,000	11,000	0 323		1		1- 67- 9
5.003-1-29		Millus, Tonya M.	73,900	13,100	73,900	73,900	0 210		1		1-549- 6
5.003-1-30		Cortese, Philip S.	70,000	13,100	70,000	70,000	0 210		1		1-157- 6
5.003-1-31		Spriggs, William	9,200	9,200	9,200	9,200	0 314		1		1-508- 8
5.003-1-32		Howell, Steven R.	116,000	13,100	116,000	116,000	0 210		1		1- 87- 1
5.003-1-33		Konkowski, Lyle G.	63,000	13,100	63,000	63,000	0 210		1		1-279- 4
5.003-1-34		Caron, Garry J.	82,000	13,100	82,000	82,000	0 210		1		1-447- 5
5.003-1-35		Deleel (LU), Donald A.	69,000	25,000	69,000	69,000	0 210		1		1-580- 4
5.003-1-36		LaClair, James H.	107,300	15,700	107,300	107,300	0 210		1		1-313- 1
5.003-1-37		O'Donnell, Colleen	47,000	10,900	47,000	47,000	0 210		1		1-392- 4
5.003-1-38		Carr, Melissa	152,500	29,400	152,500	152,500	0 240		1		1-276- 5
5.003-1-39		Rusaw, Silas	29,300	14,500	29,300	29,300	0 270		1		1-493- 8
5.003-1-40.1		Avery, Trevor T.	63,000	14,500	63,000	63,000	0 210		1		1-239- 3
5.003-1-42.11		Lytte, Elizabeth (LC)	46,000	15,200	46,000	46,000	0 210		1		1-132- 3
5.003-1-43.111		Jenkins, Arnold	73,300	17,300	73,300	73,300	0 230		1		1-132- 2
5.003-1-45.2		Conto, Daniel	70,000	16,500	70,000	70,000	0 270		1		
5.003-1-47.1		Aluminum Co Of America	18,700	18,700	18,700	18,700	0 323		1		1-588-04.16
5.003-1-49.1		Long Sault Inc	1,064,000	0	1,064,000	1,064,000	0 882		1		1-589- 4
5.003-1-51		Terry, Harold W.	9,900	4,300	9,900	9,900	0 312		1		1-588-4.6
5.003-1-52		Willer, Paul A (etal)	16,200	16,200	16,200	16,200	0 321		1		1-573- 6
5.003-1-53		New York State Power Authority	21,100	21,100	21,100	21,100	0 321		8		1.888-1
5.003-1-54		Town of Massena	50,000	50,000	50,000	50,000	0 322		8		
5.003-1-55		Palmer (LU), Martha J.	85,000	16,500	85,000	85,000	0 210		1		1-528- 7
5.003-1-56		Palmer (LU), Martha J.	8,400	8,400	8,400	8,400	0 314		1		1-528- 5
5.003-1-57		Rickard, Thomas A.	6,000	6,000	6,000	6,000	0 314		1		
5.003-1-58		Bakkum, Vernon		13,100	73,000	73,000	0 210		1		1-146- 3
5.003-1-59		Trudeau, Philip		16,500	98,000	98,000	0 210		1		1-476- 8
5.004-1-2.1		Maxwell, Eleanor (Trust)	75,800	47,200	75,800	75,800	0 240		1		1-451- 6
5.004-1-2.2		Maxwell, Scott M.	146,300	35,600	146,300	146,300	0 240		1		
5.004-1-3		Rocheffort, Robert	34,700	10,400	34,700	34,700	0 270		1		1-292- 4
5.004-1-4		Irish, Scott A.	29,000	11,600	29,000	29,000	0 210		1		1-256- 6
5.004-1-5		Kallison, Daniel (LC)	36,000	7,300	36,000	36,000	0 270		1		1-295- 5
5.004-1-6.12		Brown, Jamie	67,200	17,200	67,200	67,200	0 270		1		
5.004-1-6.13		Childs, Mary Ann	95,300	16,800	95,300	95,300	0 210		1		
5.004-1-6.21		Bank of America, N.A.	124,000	16,500	124,000	124,000	0 210		1		
<b>Page Totals</b>		<b>Parcels</b>	37	2,990,500	598,500	3,161,500					

School District	405801	Massena 1	2014	-----	2015	-----	Res Prp	O	R	T	Account Nbr
Parcel Id		Name	Total Av	Land Av	Total Av	Total Av	Pct Cls	C	S	S	C
5.004-1-6.22		Engstrom, Clifford	14,800	14,800	14,800	14,800	0 105		1		
5.004-1-6.112		Macintosh, Neil	72,500	16,700	72,500	72,500	0 270		1		
5.004-1-7		Avery, Keith	5,200	5,200	5,200	5,200	0 311		1		1-477- 7
5.004-1-8		Garceau, Sharon	4,300	4,300	4,300	4,300	0 321		1		1-498- 7
5.004-1-9		Garceau, Sharon	4,600	4,600	4,600	4,600	0 321		1		1-498- 5
5.004-1-10		Irish, Scott A.	58,000	13,200	58,000	58,000	0 270		1		1-498- 4
5.004-1-11		Garceau, Sharon	4,500	4,500	4,500	4,500	0 323		1		1-518- 3
5.004-1-12		Garceau, Sharon	1,300	1,300	1,300	1,300	0 314		1		1-498- 6
5.004-1-13		Garceau, Sharon	80,600	16,600	80,600	80,600	0 210		1		1-576- 2
5.004-1-14		Garceau, Sharon	7,000	7,000	7,000	7,000	0 314		1		1-488- 3
5.004-1-22.1		LaPradd, Bonnie-Jean E.	83,100	22,300	83,100	83,100	0 210		1		1-148- 6.1
5.004-1-22.2		Avery, Keith	159,300	52,100	159,300	159,300	0 112		1		1-148-6.2
5.004-1-22.3		Avery, Keith	18,500	18,500	18,500	18,500	0 105		1		1-148-6.3
5.004-1-23		Avery, Keith	51,100	51,100	51,100	51,100	0 120		1		1-163- 6. 1
5.004-1-24.1		Seaway Timber Harvesting	30,000	30,000	30,000	30,000	0 322		1		1-163- 6. 2
5.004-1-24.21		Labarge, Kevin	29,000	29,000	29,000	29,000	0 321		1		1-163- 6.22
5.004-1-24.22		Filer, Carrol	65,000	17,400	65,000	65,000	0 270		1		1-163- 6.23
5.004-1-24.23		Davis, William	27,900	17,400	27,900	27,900	0 210		1		1-163- 6.24
5.004-1-25.2		Kramer, Dale	371,500	71,200	371,500	371,500	0 210	W	1		
5.004-1-25.11		O'Neill, Jerry	282,000	145,600	282,000	282,000	0 117	W	1		1-234- 7
5.004-1-26.1		Hebert-Myers, Lucie	43,000	41,300	43,000	43,000	0 312	W	1		1-545- 4
5.004-1-26.2		Day-LaClair, Shannon	156,900	33,000	156,900	156,900	0 210		1		
5.004-1-27		Burke, Jodi	162,690	45,000	162,690	162,690	0 117		1		1-369- 8
5.004-1-30.11		Harvey, Benton	46,000	24,100	46,000	46,000	0 260		1		1-234- 4
5.004-1-31.1		Moncibaiz, Tony W.	166,100	26,600	166,100	166,100	0 240		1		1-239- 6.11
5.004-1-43		Bogosian, Zachary M.	200,000	45,200	200,000	200,000	0 240		1		1- 45- 6
5.004-1-56.1		Kallison, Stanley A.	80,000	42,000	80,000	80,000	0 210	W	1		1-269- 5
5.004-1-57.1		Kallison, Stanley A.	52,000	16,500	52,000	52,000	0 210		1		1-267- 1
5.004-1-58.1		Brock, Carl	93,000	26,800	93,000	93,000	0 210		1		1-445- 8.15
5.004-1-60.1		Brock, Carl	7,000	7,000	7,000	7,000	0 321		1		1-445- 8. 6
5.004-1-78.1		Long Sault Inc	31,950	31,950	31,950	31,950	0 882		1		1-589- 6.1
5.004-1-78.21		Coupal Investors, LLC	141,800	141,800	141,800	141,800	0 322		1		1-589-6.2
5.004-1-79		New York State Reforestation	1,400	1,400	1,400	1,400	0 932		3		3-595- 3
5.004-1-81		New York State Reforestation	4,700	4,700	4,700	4,700	0 932		3		3-595- 3
5.004-1-82		New York State Reforestation	900	900	900	900	0 932		3		3-595- 3
5.004-1-83		New York State Reforestation	1,400	1,400	1,400	1,400	0 932		3		3-595- 3
5.004-1-84		New York State Reforestation	500	500	500	500	0 932		3		3-595- 3
<b>Page Totals</b>		<b>Parcels</b>	37	2,559,540	1,032,950	2,559,540					

School District	405801	Massena 1	2014	-----	2015	-----	Res Prp	O	R	T	Account Nbr
Parcel Id		Name	Total Av	Land Av	Total Av	Total Av	Pct Cls	C	S	S	C
5.004-1-85		O'Neill, Jerry	53,000	53,000	53,000	53,000	0 322	W	1		
5.004-1-87.1		Long Sault Inc	532,000	532,000	532,000	532,000	0 882		1		1-589- 3
5.004-1-91		Kormanyos, Delores A.	24,700	24,700	24,700	24,700	0 321		1		1-186- 9
5.004-1-92		Kormanyos, David M.	5,000	5,000	5,000	5,000	0 314		1		
5.004-1-93		JW Irrevocable Trust	126,000	20,700	126,000	126,000	0 484		1		
5.004-1-94		Smith, James E.	150,000	20,500	150,000	150,000	0 210		1		1-245- 8
5.004-2-1		Leatherland, William	195,000	49,500	195,000	195,000	0 210	W	1		1-187- 4.10
5.004-2-2.1		Monacelli, Brandee	140,000	50,000	140,000	140,000	0 210	W	1		1-187- 4. 7
5.004-2-2.2		Carbone, Samuel D.	200,000	40,000	200,000	200,000	0 210	W	1		
5.004-2-3.1		Prashaw, Eric	50,000	50,000	50,000	50,000	0 314	W	1		1-187- 4. 9
5.004-2-3.2		Donahue, Brett	170,000	42,000	170,000	170,000	0 210	W	1		
5.004-2-4.1		Edwards, Keith B.	40,000	40,000	40,000	40,000	0 314	W	1		1-187- 4. 8
5.004-2-4.2		Donahue, Brett M.	45,000	45,000	45,000	45,000	0 314	W	1		
5.004-2-5		Krywanczyk, Ted	40,000	40,000	40,000	40,000	0 314	W	1		1-187-4.52
5.004-2-6		Mayville (LU), Lloyd A.	55,100	50,400	55,100	55,100	0 312	W	1		1-187- 4.63
5.004-2-7		Greco, Frank	172,000	49,900	172,000	172,000	0 210		1		1-187- 4.62
5.004-2-8.1		Boyer, Lise M.	150,000	50,000	150,000	150,000	0 210	W	1		1-187- 4.62
5.004-2-10		Gerald R Roy Post #4	53,000	50,000	53,000	53,000	0 312	W	8		1-187-4.66
5.004-2-12.1		Amvets Inc.	225,000	67,000	225,000	225,000	0 534	W	8		1-187- 4.64
5.004-2-13		Prashaw, Eric P.	80,000	34,000	80,000	80,000	0 210	W	1		1-187- 4.11
5.004-2-14		Young, Nancy L.	80,000	34,000	80,000	80,000	0 270	W	1		1-391- 2
5.004-2-15.2		LaDuke, Victor E.	54,000	17,500	54,000	54,000	0 210		1		
5.004-2-15.11		Berry, Timothy	44,300	34,300	44,300	44,300	0 270		1		1-187- 4. 3
5.004-2-15.12		Carbone, Samuel D. Jr..	18,500	8,500	18,500	18,500	0 312		1		
5.004-2-16.11		Labier, Debra	96,000	21,000	96,000	96,000	0 210		1		1-187-4.22
5.004-2-18		Langtry, Kevin	20,300	20,300	20,300	20,300	0 322		1		1-187- 4. 4
5.004-2-19		New York State Reforestation	800	800	800	800	0 932		3		3-595- 3
5.004-2-20.1		Vivian , Grant L.	7,800	7,800	7,800	7,800	0 322		1		1-187- 4.21
5.004-2-21		LaBier, Debra	2,300	2,300	2,300	2,300	0 105		1		
5.080-1-4		Massic, Jonathan M.	104,000	10,000	104,000	104,000	0 210		1		1-493- 4
5.080-2-2		Sainola w/LU, Gertrude K.	32,000	6,600	32,000	32,000	0 210		1		1-473- 1
5.080-2-3		Rickard, Robert	53,000	10,900	53,000	53,000	0 210		1		1-528- 1
5.080-2-4		Matthews, Ruthann M.	65,000	7,200	65,000	65,000	0 210		1		1-230- 9
5.080-2-5.1		LaShomb, Calvin	52,000	10,900	52,000	52,000	0 210		1		1-205- 2
5.080-2-6.1		Lashomb, Calvin J.	69,000	16,400	69,000	69,000	0 210		1		1-151- 8
5.080-2-7		Bressard, Michael P.	102,000	14,100	102,000	102,000	0 210		1		1-565- 8
5.080-2-8		Lindsey, Kathy	74,000	12,100	74,000	74,000	0 210		1		1-287- 6

School District	405801	Massena 1	2014	-----	2015	-----	Res Prp	O	R	T	Account Nbr	
Parcel Id		Name	Total Av	Land Av	Total Av	Total Av	Pct Cls	C	S	S	C	
5.080-2-9		Moriarty, Kevin (LC)	32,000	9,800	32,000	32,000	0 210		1			1-204- 9
5.080-2-10		Mossow, Rickey A.	55,000	5,400	55,000	55,000	0 220		1			1-618- 8
5.080-2-11		Sainola, Gertrude w/LU	78,000	16,100	78,000	78,000	0 210		1			1-446- 9
5.080-2-13		Major, Anthony	140,000	10,800	140,000	140,000	0 210		1			1-528- 3
5.080-2-14		Cardinell, Sarah L.	58,000	9,200	58,000	58,000	0 210		1			1-505- 4
5.080-2-15		Kormanyos, Michael	64,000	24,300	64,000	64,000	0 210		1			1-230- 6
5.080-2-16		Smith, Lynn A.	128,000	21,800	128,000	128,000	0 210	W	1			1-354- 8
5.080-2-17		Gordon, Jerry P.	56,000	9,200	56,000	56,000	0 210		1			1-231- 1
5.080-2-18		Loffler, Richard	54,000	10,500	54,000	54,000	0 210		1			1-445-3
5.080-2-20		Blanchard, Bernard	73,000	6,200	73,000	73,000	0 210		1			1-419- 5
5.080-2-21		Ayer, Elizabeth	47,000	9,500	47,000	47,000	0 210		1			1-497- 7
5.080-2-22		Southwick, Mark	98,000	16,600	98,000	98,000	0 210		1			1-115- 8
5.080-2-23		Southwick, Mark	15,000	14,800	15,000	15,000	0 312		1			1-547- 3
5.080-2-24		Page, Carol J.	26,900	7,500	26,900	26,900	0 210		1			1-446- 1
5.080-2-25		Rickard, Sylvia C (LU)	49,000	23,500	49,000	49,000	0 210		1			1-447-3.2
5.080-3-1.1		Rousseau, Hazel (LU)	52,300	15,000	52,300	52,300	0 270		1			1-447-3.21
5.080-3-2		Rickard, Thomas A.	19,800	19,800	19,800	19,800	0 311		1			
5.080-3-3		Brothers, Robert J. Jr.	123,000	14,000	123,000	123,000	0 210		1			1-195- 2
5.080-3-4		Brison, David T.	70,000	16,400	70,000	70,000	0 210		1			1-446- 7
5.080-3-5		Kormanyos, Dolores	96,000	25,500	96,000	96,000	0 210		1			1-445- 8. 4
5.080-3-6		Weegar, Richard	52,000	11,800	52,000	52,000	0 210		1			1-380- 5
5.080-3-7		Steupert, Friedel (LU).	120,000	25,600	120,000	120,000	0 210		1			1-513- 2
5.080-3-8		Brothers, Robert J. Jr..	7,600	7,600	7,600	7,600	0 311		1			
5.081-1-8		Page, Carol J.	108,000	15,000	95,000	95,000	0 270		1			1-445- 8. 5
5.081-1-9		Peets, Jason C.	86,000	15,600	86,000	86,000	0 210		1			1-445- 8. 8
5.081-1-10.1		Peets, Terry J.	87,000	12,500	87,000	87,000	0 210		1			1-118- 2
5.081-2-1		Shadle, Les A.	175,000	24,800	175,000	175,000	0 210		1			
5.081-2-2		Shadle, Les A.	24,800	24,800	24,800	24,800	0 314		1			
5.081-2-3		LaVack, Brian S.	25,000	25,000	25,000	25,000	0 322		1			
5.081-2-4		LaVack, Brian S.	168,000	24,800	168,000	168,000	0 210		1			
5.081-2-5		Dupree, Joel J.	87,000	16,400	87,000	87,000	0 210		1			1-547- 4
5.082-1-1		Premo, David	57,000	23,000	57,000	57,000	0 210	W	1			1-243- 3. 1
5.082-1-2		Schack, Joseph A.	36,000	5,200	36,000	36,000	0 210		1			
5.082-1-3		Tyo, Lawrence	21,000	9,100	21,000	21,000	0 270		1			1-546- 2
5.082-1-4		Schack, Joseph A.	8,000	8,000	8,000	8,000	0 311		1			1-290- 4
5.082-1-5		LaValley, David John	200	200	200	200	0 311		1			
5.082-1-6		LaValley, David John	110,000	8,300	110,000	110,000	0 210		1			1- 66- 9
<b>Page Totals</b>		<b>Parcels</b>	37	2,507,600	543,600	2,494,600						

School District	405801	Massena 1	2014	-----	2015	-----	Res Prp	O	R	T	Account Nbr	
Parcel Id		Name	Total Av	Land Av	Total Av	Total Av	Pct Cls	C	S	S	C	
5.082-1-7		Derouchie, Brett J.	72,000	11,700	72,000	72,000	0 210		1			1-345- 7
5.082-1-8		Labarge, Elwood	14,000	6,500	14,000	14,000	0 270		1			1-290- 3
5.082-1-9		Converse, Martha w/LU	17,000	8,800	17,000	17,000	0 270		1			1-110- 6
5.082-1-10		Cruz, Luis	35,000	22,000	35,000	35,000	0 210	W	1			1-510- 5
5.082-1-11		Cruz, Luis	47,000	37,000	47,000	47,000	0 210	W	1			1-300- 5
5.082-1-12		Labarge, Elwood L (LU)	64,000	12,000	64,000	64,000	0 210		1			
5.082-1-13		McGrath, Carolyn F.	60,000	13,200	60,000	60,000	0 210		1			1-461- 7
5.082-1-14		Lafian, Michael (Estate)	500	500	500	500	0 300		1			
5.083-1-10		Warriner, John	72,000	20,800	72,000	72,000	0 210		1			1- 78- 2
5.083-2-1		Robbins, Donna J.	42,000	13,000	42,000	42,000	0 210		1			1-275- 2
5.083-2-2.1		Jock, Frederick D.	65,000	31,000	65,000	65,000	0 260	W	1			
5.083-2-3		Donnelly, Floyd P (LU)	36,000	20,000	36,000	36,000	0 312	W	1			1-380- 4
5.083-2-5		Gabri, Alexander (LU) A.	33,000	17,000	33,000	33,000	0 260	W	1			1-290- 6. 2
5.083-2-6.1		Guertin, Randall	87,000	32,600	87,000	87,000	0 210	W	1			1-291- 9
5.083-2-7.11		Morrisette, Thomas	11,500	8,200	11,500	11,500	0 312	W	1			1-290- 6. 1
5.083-2-7.12		Morrisette, Thomas	50,000	17,400	50,000	50,000	0 210		1			
5.083-2-8		Mattison, Clifford J. E.	93,000	38,200	93,000	93,000	0 210	W	1			
5.083-2-9		Deragon etal, Rosemary	33,000	16,500	33,000	33,000	0 270		1			1-360- 9
5.083-2-10		Cook, Andrew C.	82,000	13,800	82,000	82,000	0 210		1			1-290- 6.3
5.083-2-11		Chase, Charlotte	78,000	18,100	78,000	78,000	0 280		1			1- 95-10
5.083-2-12		New York State Reforestation	900	900	900	900	0 932		3			3-595- 3
5.083-2-13		Hamel, Edward T.	28,000	28,000	28,000	28,000	0 311	W	1			1-222- 7
5.083-2-14		Rogers, Scott F.	126,000	33,000	126,000	126,000	0 210	W	1			1-254- 8
5.083-2-15		Durant, Kevin	204,000	33,000	204,000	204,000	0 210	W	1			
5.083-2-16		Susice, Paul E.	80,000	20,600	80,000	80,000	0 210		1			
5.083-2-17		Clary, Cynthia	153,000	33,000	153,000	153,000	0 210	W	1			
5.083-2-18		Beckstead, James	105,000	24,800	105,000	105,000	0 210		1			1-239- 6.12
5.083-2-19		Beckstead, James L.	12,400	12,400	12,400	12,400	0 314		1			
5.083-2-20		Deragon, Rosemary M.	147,800	12,400	147,800	147,800	0 210		1			
5.083-2-21		Deragon, Rosemary M.	12,400	12,400	12,400	12,400	0 314		1			
5.083-2-22		Tessier, Bryan	25,700	25,700	25,700	25,700	0 314		1			
5.083-2-23		Clary, Cynthia	27,000	27,000	27,000	27,000	0 314	W	1			
5.083-2-24.1		Dishaw, Peter R.	12,000	12,000	12,000	12,000	0 314		1			
5.083-2-24.2		Dishaw, Peter	52,000	40,500	52,000	52,000	0 210	W	1			
5.083-2-25		Dishaw, Peter R.	147,000	52,000	147,000	147,000	0 210	W	1			
5.083-2-26		Harvey, Benton	130,000	105,500	130,000	130,000	0 210	W	1			1-231- 7
5.083-3-1.11		Dodge, Michele R.	133,000	20,800	133,000	133,000	0 210		1			
<b>Page Totals</b>		<b>Parcels</b>	37	2,388,200	852,300	2,388,200						

School District	405801	Massena 1	2014	-----	2015	-----	Res Prp	O	R	T	Account Nbr
Parcel Id		Name	Total Av	Land Av	Total Av	Total Av	Pct Cls	C	S	C	
5.083-3-2.11		Butler, Larry A.	82,000	13,000	82,000	82,000	0 210		1		
5.083-3-3		Jemison, Robert E. Jr.	92,100	16,100	92,100	92,100	0 280		1		1- 95- 6
6.001-7-1.11		St Law Seaway Dev Corp	307,300	20,300	307,300	307,300	0 484		8		
6.001-7-2		U.S. Govt.	995,800	21,000	995,800	995,800	0 652		8		8-605- 5
6.001-8-1		Town of Massena	30,300	30,300	30,300	30,300	0 314		8		
6.001-9-1		New York State Reforestation	13,500	13,500	13,500	13,500	0 932		3		3-595- 3
6.001-10-1		Town of Massena	1,500,000	1,500,000	1,500,000	1,500,000	0 330		8		
6.002-1-1.1		Racer Properties, LLC	1,000,000	1,000,000	1,000,000	1,000,000	0 710		1		1-598- 1.1
6.003-1-1.11		Reynolds Metals Company	38,002,453	3,491,300	38,002,453	38,002,453	0 710		1		1-598- 3
6.003-1-1.12		United States of America	1,000	1,000	1,000	1,000	0 650		8		
6.003-1-1.13		United States of America	40,000	40,000	40,000	40,000	0 650		8		
6.003-1-1.14		United States of America	20,000	20,000	20,000	20,000	0 650		8		
6.003-1-3.12		Farwell, Colleen S.	136,000	35,200	136,000	136,000	0 240		1		
6.003-1-4		Farwell, Colleen S.	12,300	12,300	12,300	12,300	0 314	W	1		1-125- 4
6.003-1-5		Sprague, Donald G.	62,400	10,000	62,400	62,400	0 425		1		1-508- 5
6.003-1-6		Sprague, Donald G.	46,000	33,200	46,000	46,000	0 210	W	1		1-508- 6
6.003-1-7.2		Poupore, Anthony	98,000	13,000	98,000	98,000	0 210		1		1-150-2.2
6.003-1-7.11		Richer, Rita	17,300	17,300	17,300	17,300	0 321		1		1-150- 2.1
6.003-1-7.12		Soulia, Gerald M.	140,000	21,000	140,000	140,000	0 210		1		
6.003-1-8.1		Sharlow, Jerry M.	186,000	35,400	186,000	186,000	0 241		1		1-483- 4
6.003-1-8.2		Curran, Phoebe H.	130,000	31,400	130,000	130,000	0 240		1		
6.003-1-9		Corse, Janet Marie	39,500	8,500	39,500	39,500	0 210		1		1- 73- 9
6.003-1-10		Koboski, Kim E.	68,000	19,900	68,000	68,000	0 210		1		1-321- 1
6.003-1-11		McCormick, Michael J.	15,000	9,200	15,000	15,000	0 210		1		1-443- 4
6.003-1-12		Lalonde, Curtis H.	30,000	11,300	30,000	30,000	0 210		1		6-3-1.12
6.003-1-13		Wengerd, Enos B.	96,000	43,100	96,000	96,000	0 112		1		1- 14- 8
6.003-1-15.12		Curran, Sharon A.	10,800	6,400	10,800	10,800	0 312		1		
6.003-1-15.13		Pyke, Maria L.	70,000	10,100	70,000	70,000	0 270		1		
6.003-1-15.14		Major, Geraldine	28,300	13,200	28,300	28,300	0 270		1		
6.003-1-15.21		Mohawk Indian Housing	496,000	33,400	496,000	496,000	0 411		8		1-158-5.12
6.003-1-16		Major, Timothy	30,000	8,700	30,000	30,000	0 270		1		1-158- 5. 2
6.003-1-17		Gavin, Thomas	24,000	8,600	24,000	24,000	0 270		1		1- 15- 2
6.003-1-18		Goodspeed, Larry	60,000	14,100	60,000	60,000	0 210		1		1-158- 3. 2
6.003-1-19		Kipp, Bryon	3,200	3,200	3,200	3,200	0 314		1		1-183- 6
6.003-1-20		Houle, Robert F.	47,000	9,100	47,000	47,000	0 210		1		1-295- 2
6.003-1-21		Soulia, Jeremy G.	62,000	12,000	62,000	62,000	0 210		1		1-297- 3
6.003-1-23.1		Lauzon, Jeffrey	36,000	14,300	36,000	36,000	0 220		1		1-177- 5



School District	405801	Massena 1	2014	-----	2015	-----	Res Prp	O	R	T	Account Nbr
Parcel Id		Name	Total Av	Land Av	Total Av	Total Av	Pct Cls	C	S	S	C
6.003-1-24		White, Cory W.	90,000	8,700	90,000	90,000	0 210		1		1-322- 1
6.003-1-25.2		Gavin, Thomas G.	16,000	16,000	16,000	16,000	0 311		1		
6.003-1-25.12		Lawrence, Craig E.	18,000	10,000	18,000	18,000	0 270		1		
6.003-1-25.111		Lalonde, Rodney D.	19,500	15,500	19,500	19,500	0 312		1		1- 15- 1
6.003-1-25.112		LALONDE, CURTIS H.	10,200	10,200	10,200	10,200	0 105		1		
6.003-1-26		Ayotte, Lucian	54,800	11,200	54,800	54,800	0 210		1		1- 14- 9
6.003-1-27		Chase, Brian	88,000	20,000	88,000	88,000	0 280		1		1- 94- 8
6.003-1-29.11		Richer, Rita	73,000	28,000	73,000	73,000	0 240		1		1-443- 3.1
6.003-1-29.121		Richer, Raymond M.	101,000	14,900	101,000	101,000	0 210		1		
6.003-1-30.1		Planty, Tara	30,000	12,000	30,000	30,000	0 270		1		1-217- 8
6.003-1-32.1		Bialota, Brian P.	62,400	10,900	62,400	62,400	0 210		1		1-551- 8.1
6.003-1-33		LaFave, Roland L.	26,600	19,400	26,600	26,600	0 312		1		1-508- 4
6.003-1-36		Mohawk Indian Housing	600,000	22,200	600,000	600,000	0 411		8		1-223- 1
6.003-1-37		Tessier, Bryan	69,000	8,000	69,000	69,000	0 240		1		1-158- 5.11
6.003-1-38.1		King, Windell R.	68,400	68,400	68,400	68,400	0 321		1		
6.003-1-45.1		Love, Virgil	48,500	39,600	48,500	48,500	0 270	W	1		
6.003-1-45.2		Ayotte, Robert	20,300	13,300	20,300	20,300	0 270		1		
6.003-1-45.3		Ayotte, Peter	17,000	14,900	17,000	17,000	0 270		1		
6.003-1-46		United State of America GSA	1,500,000	1,500,000	1,500,000	1,500,000	0 330		8		
6.003-1-47		United States Of America	100,000	100,000	100,000	100,000	0 650		8		
6.003-4-1		New York State Reforestation	1,900	1,900	1,900	1,900	0 932		3		3-595- 3
6.003-5-1		Massena Electric Dept	3,015,000	40,000	3,015,000	3,015,000	0 872		8		
6.004-1-6.1		Mohawk Indian Housing	772,000	21,700	772,000	772,000	0 411		8		1- 7- 9.1
6.004-1-9.1		White, Guilford D. ETAL.	72,700	72,700	72,700	72,700	0 321		1		1-369- 6
6.004-1-9.2		Niagara Mohawk Power Corp	5,133,590	45,000	5,133,590	5,133,590	0 872		6		
6.004-1-15.1		Hammill, William P.	93,000	39,400	93,000	93,000	0 240		1		1-224- 6
6.004-1-15.2		Hammill, William P.	11,300	11,300	11,300	11,300	0 321		1		
6.004-1-17		CSX Transportation Inc	144,000	0	144,000	144,000	0 842		7		7-601- 5
6.004-2-1		Racer Properties, LLC	10,000	10,000	10,000	10,000	0 340		1		1-589- 1.2
6.064-1-1		Mohawk Indian Housing	3,100	3,100	3,100	3,100	0 314		8		1-108- 4
6.064-1-2		Dishaw, David J.	62,000	9,400	62,000	62,000	0 210		1		1-290- 9
6.064-1-3		Hogansburg Housing	1,609,400	20,800	1,609,400	1,609,400	0 633		8		
6.065-1-1		Gabri, Alexander (LU)	45,000	10,100	45,000	45,000	0 210		1		1-192- 1
6.065-1-2		Gabri, Alexander (LU)	15,000	14,300	15,000	15,000	0 312		1		1-553- 3
6.065-1-3		Hammill, Albert	18,500	18,500	18,500	18,500	0 314		1		1- 7-9.31
6.065-1-4		United States Postal Services	137,700	13,500	137,700	137,700	0 652		8		1-7-9.32
6.065-1-5		Mohawk Indian Housing	1,255,300	16,500	1,255,300	1,255,300	0 411		8		1- 7-9.2
<b>Page Totals</b>		<b>Parcels</b>	37	15,412,190	2,291,400	15,412,190					

School District	405801	Massena 1	2014	-----	2015	-----	Res Prp	O	R	T	Account Nbr	
Parcel Id		Name	Total Av	Land Av	Total Av	Total Av	Pct Cls	C	S	S	C	
6.065-1-6		Hammill, Albert	14,700	14,700	14,700	14,700	0 314		1			1- 8- 1
6.065-1-7		Hammill, Albert W.	11,300	6,300	11,300	11,300	0 312		1			1-307- 7
6.065-1-8		Hammill, Albert	50,000	7,900	50,000	50,000	0 210		1			1-224- 5
6.065-1-9		Hammill, Albert	79,000	9,300	79,000	79,000	0 483		1			1-224- 4
6.065-2-1		Francis, Deborah	95,500	13,400	95,500	95,500	0 411		1			1-238- 8
6.078-1-1		Gabri, Richard	58,000	12,200	58,000	58,000	0 210		1			1-224- 8
6.078-1-2		Deshaies, Nicole M.	12,600	12,600	12,600	12,600	0 314		1			1-103- 7
6.078-1-3.1		Deshaies, Nicole M.	110,000	14,600	110,000	110,000	0 210		1			1-121- 4
6.078-1-7		Gordon, Jerry P.	6,800	6,800	6,800	6,800	0 314		1			1-460- 9
6.078-1-8		Burlingame, Lucia	6,300	6,300	6,300	6,300	0 314		1			1-417- 7
6.078-1-9		Lalonde, Rodney	14,300	6,300	14,300	14,300	0 312		1			1- 55- 5
6.078-1-10		Weaver, Muriel	32,000	15,000	32,000	32,000	0 270		1			1-562- 7
6.078-1-11		Hammill, Albert	4,500	4,500	4,500	4,500	0 314		1			1-223- 9
6.078-1-12		Tyo, Dorothy	73,000	17,000	73,000	73,000	0 210		1			1-545- 3
6.078-1-13		Ramirez, Willie	66,400	10,900	66,400	66,400	0 210		1			1-399- 2
6.078-1-14		Gabri, Timothy	112,000	13,300	112,000	112,000	0 210		1			
6.078-2-1.1		Gabri, William P.	80,700	66,100	80,700	80,700	0 210	W	1			
6.592-6-2		Massena Electric	36,883	0	36,883	36,883	0 882		8			6-592- 6.2
6.592-7		Massena Electric Dept	1,864,574	0	1,864,574	1,864,574	0 882		8			6-592- 7
8.605-4		U.s. Government	45,600	0	45,600	45,600	0 652		8			8-605- 4
8.605-6		U.s. Government	153,750	0	153,750	153,750	0 652		8			8-605- 6
8.605-8		St Law Seaway Dev Corp	453,523,000	0	453,523,000	453,523,000	0 652		8			8-605- 8
8.609-8		Town Of Massena	13,100	0	13,100	13,100	0 640		8			8-609- 8
8.609-9		Town Of Massena	7,500	0	7,500	7,500	0 640		8			8-609- 9
8.615-6		New York State Power Authority	41,030,950	0	41,030,950	41,030,950	0 874		8			8-615-6
8.615-8		New York State Power Authority	164,123,700	0	164,123,700	164,123,700	0 874		8			8-615- 8
8.615-9		New York State Power Authority	218,831,650	0	218,831,650	218,831,650	0 874		8			8-615- 9
8.616-1		New York State Power Authority	18,235,968	0	18,235,968	18,235,968	0 972		8			8-616-1
8.616-2		New York State Power Authority	13,676,950	0	13,676,950	13,676,950	0 961		8			8-616-2
9.001-4-1		Morrell, Michael R.	120,000	17,100	120,000	120,000	0 210		1			1-525- 9
9.001-4-3		Francia, George	25,000	18,000	25,000	25,000	0 210		1			1-193- 1
9.001-4-4		Smith, Marcea L.	60,000	15,300	60,000	60,000	0 210		1			1-193- 2
9.001-4-5		Neverette, Holly	55,000	9,400	55,000	55,000	0 210		1			1-399- 1
9.001-4-6		Gagne, Tammy	60,000	12,600	60,000	60,000	0 210		1			1- 67- 6
9.001-4-7		Ackerman, Gene W.	57,000	12,700	57,000	57,000	0 210		1			1- 2- 6
9.001-4-8		Smith, Marcea	6,400	6,400	6,400	6,400	0 314		1			1-193- 4
9.001-4-9.3		Romeo, Christopher J.	86,000	17,600	86,000	86,000	0 210		1			

School District	405801	Massena 1	2014	-----	2015	-----	Res Prp	O	R	T	Account Nbr
Parcel Id		Name	Total Av	Land Av	Total Av	Total Av	Pct Cls	C	S	S	C
9.001-4-9.21		Lavalley, Robert F.	55,000	15,800	55,000	55,000	0 270		1		
9.001-4-9.111		Love, Daniel F.	117,000	25,200	117,000	117,000	0 210		1		1-152- 2
9.001-4-10		Curry, Donald A.	106,000	16,600	106,000	106,000	0 210		1		1-313- 6
9.001-4-11		Curry, Donald A.	8,700	8,700	8,700	8,700	0 314		1		1-328- 8
9.001-4-12		Perras, Robert J.	8,000	8,000	8,000	8,000	0 311		1		1-314- 8
9.001-4-13		Niagara Mohawk Power Corp	15,750	15,750	15,750	15,750	0 380		6	R	6-593- 2
9.001-4-14		Long Sault Inc	14,500	14,500	14,500	14,500	0 340		1		1-591- 3
9.001-4-16		Page, Roy J.	1,500	1,500	1,500	1,500	0 311		1		
9.001-4-18		Seaway Timber Harvesting, Inc	38,000	38,000	38,000	38,000	0 322		1		
9.001-4-19.1		New York State Power Authority	9,727,400	9,727,400	9,727,400	9,727,400	0 874		8		8-615- 5.11
9.001-4-20		Long Sault Inc	2,450	2,450	2,450	2,450	0 340		1		1-591- 2
9.001-4-21		Long Sault Inc	5,000	5,000	5,000	5,000	0 314		1		
9.001-4-22		Town of Massena	20,000	20,000	20,000	20,000	0 314		8		
9.001-5-1		Goolden, David	15,000	15,000	15,000	15,000	0 314		1		1-116- 7. 4
9.001-5-2		Jacks, Kim	112,000	17,000	112,000	112,000	0 210		1		1-116- 7. 7
9.001-5-3		Collins, James G.	47,000	17,500	47,000	47,000	0 270		1		1-116- 7. 5
9.001-5-4		Collins, James	80,000	15,000	80,000	80,000	0 210		1		1-116- 7.61
9.001-5-5		Schmenkel, Frieda	35,000	16,000	35,000	35,000	0 312		1		1-116- 7. 3
9.001-6-1		Tusler, Bruce	131,000	24,900	131,000	131,000	0 210		1		1-116- 7. 2
9.001-6-2		Matthie, Troy D.	161,000	24,900	161,000	161,000	0 210		1		1-116- 7.12
9.002-1-1		Kenny, Raymond	3,000	3,000	3,000	3,000	0 321		1		1-349- 5
9.002-1-1.1/1		Long Sault Inc	996,200	996,200	996,200	996,200	0 884		1		1-589- 1
9.002-1-2.1		Hardy, Josie	129,000	20,000	129,000	129,000	0 240		1		1-590- 8. 2
9.002-1-2.2		Grant, David A.	130,000	16,100	130,000	130,000	0 210		1		
9.002-1-3.2		Page, Thomas P.	39,000	17,000	39,000	39,000	0 270		1		1-349- 2
9.002-1-3.3		Kenny, Raymond	205,000	26,700	205,000	205,000	0 210		1		1-349-3.2
* 9.002-1-3.11		Kenny, Raymond	18,600	18,600	18,600	18,600	0 322		1		1-349- 3.1
9.002-1-3.111		Kenny, Raymond		14,100	14,100	14,100	0 322		1		1-349- 3.1
9.002-1-3.112		Kenny, Raymond B.		4,500	4,500	4,500	0 322		1		
9.002-1-10		Village Of Massena	426,100	25,000	426,100	426,100	0 822		8		8-615-1
9.002-1-11		New York State Power Authority	22,000	22,000	22,000	22,000	0 882		8		1-590- 2
9.002-1-12		Long Sault Inc	27,700	27,700	27,700	27,700	0 340		1		1-590- 8. 1
9.002-1-13		Long Sault Inc	22,150	22,150	22,150	22,150	0 340		1		1-590- 9.1
9.002-1-15		Long Sault Inc	37,300	37,300	37,300	37,300	0 323		1		1-589-5.2
9.002-1-16		Long Sault Inc	9,100	9,100	9,100	9,100	0 340		1		1-591- 1
9.002-3-2		The, Servants	28,000	28,000	28,000	28,000	0 323		1		1-349- 4
9.002-3-3./1		Long Sault Inc	441,950	0	441,950	441,950	0 710		1		1-589- 2

School District	405801	Massena 1	2014	-----	2015	-----	Res Prp	O	R	T	Account Nbr
Parcel Id		Name	Total Av	Land Av	Total Av	Total Av	Pct Cls	C	S	S	C
9.002-3-3.2		Aluminum Co Of America	89,600	89,600	89,600	89,600	0 340		1		
9.002-3-3.11		Aluminum Co Of America	65,467,149	3,500,000	65,467,149	65,467,149	0 710		1		1-588- 3
9.002-3-3.12		RPL Holdings Inc.	1,996,500	140,000	1,996,500	1,996,500	0 875		1		
9.002-3-4		Massena Terminal Railroad	514,840	0	514,840	514,840	0 842		7		7-602- 6
9.002-3-6		Long Sault Inc	2,450	2,450	2,450	2,450	0 340		1		1-590- 7.1
9.002-3-7		Long Sault Inc	271,200	101,300	271,200	271,200	0 534		1		1-589- 5.1
9.002-3-8		Long Sault Inc	5,400	5,400	5,400	5,400	0 340		1		1-590-8.3
9.002-3-10		Long Sault Inc	3,000	3,000	3,000	3,000	0 340		1		1-590-9.3
9.002-3-11		New York State Power Authority	400	400	400	400	0 882		8		1-590- 3
9.002-3-12		Long Sault Inc	6,100	6,100	6,100	6,100	0 340		1		1-615- 5.13
9.002-3-14		Town of Massena	66,800	66,800	66,800	66,800	0 322		8		
9.002-3-16		Aluminum Co Of America	32,700	32,700	32,700	32,700	0 340		1		1-588-4.14
9.052-2-1.12		OGENE, LLC	357,000	57,000	357,000	357,000	0 449		1	R	
9.052-2-1.111		OGENE, LLC	10,000	10,000	10,000	10,000	0 340		1		1-590- 5
9.052-2-1.112		OGENE, LLC	20,000	20,000	20,000	20,000	0 340		1		
9.052-2-2		Cappione Realty, LLC	71,000	13,400	71,000	71,000	0 449		1		1-82-2.2
9.052-2-3		Massena Terminal Railroad	299,780	0	299,780	299,780	0 842		7		7-602- 5
9.052-2-5.1		Gls Leasco Inc	123,400	61,900	123,400	123,400	0 447		1		1-331- 4
9.052-2-5.21		Massena Electric Dept	3,622,950	43,000	3,622,950	3,622,950	0 872		8		
9.060-10-1.1		Village Of Massena	10,000,000	107,000	10,000,000	10,000,000	0 853		8		9- 4- 3.11
9.060-10-2.1		Alguire, Timothy D.	82,000	18,100	82,000	82,000	0 433		1		1-127- 1.1
9.060-10-3		Massena Electric Dept	275,214	28,000	275,214	275,214	0 872		8		6-592- 8
9.060-10-4		Lucas, Donald J.	450	450	450	450	0 311		1		1-588-4.18
9.060-10-5		Carbone, Gail A (LU)	700	700	700	700	0 311		1		1-588- 4.19
9.060-10-6.1		Village Of Massena	13,100	13,100	13,100	13,100	0 846		8		8-616-3
9.060-10-7		Village, Of Massena	3,000	3,000	3,000	3,000	0 311		8		
9.060-10-8		Village of Massena	1,000	1,000	1,000	1,000	0 682		8		
9.060-10-9		Hopelian, George M	300	300	300	300	0 311		1		
9.060-10-10		Colonial Finance Group, Inc.	12,200	12,200	12,200	12,200	0 330		1		9-4-3.12
9.060-10-11		Colonial Finance Group, Inc.	168,000	72,300	168,000	168,000	0 484		1		1-468- 4
9.060-10-12		Patterson, Deborah	23,600	23,600	23,600	23,600	0 330		1		1-446- 8
9.060-10-13		Patterson, Deborah	192,000	83,800	192,000	192,000	0 455		1		1-468- 6
9.084-3-1		Village of Massena	3,800	3,800	3,800	3,800	0 682		8		
9.084-3-2		Bouchey, Bobbi-Lynn	36,000	14,200	36,000	36,000	0 270		1		1-194- 2
9.084-3-3		Oney, Jason A.	53,000	13,500	53,000	53,000	0 210		1		1- 77- 8
* 10.001-1-1		Dishaw Family Trust	73,000	13,100	73,000	73,000	0 210		1		1-146- 3
* 10.001-1-2		Trudeau, Philip	98,000	16,500	98,000	98,000	0 210		1		1-476- 8

School District	405801	Massena 1	2014	-----	2015	-----	Res Prp	O	R	T	Account Nbr	
Parcel Id		Name	Total Av	Land Av	Total Av	Total Av	Pct Cls	C	S	S	C	
10.001-1-3		Mcclure, Scott	87,000	16,100	87,000	87,000	0 210		1			1-476- 9
10.001-1-4		Cunningham, Leslie Ann	73,000	13,100	73,000	73,000	0 210		1			1-158- 2
10.001-1-5		Morin, Fred A.	10,000	10,000	10,000	10,000	0 314		1			1-330- 7
10.001-1-6.1		Long Sault Inc	49,200	49,200	49,200	49,200	0 340		1			1-591- 4
10.001-1-7		Aluminum Co Of America	31,000	31,000	31,000	31,000	0 340		1			1-588- 4.11
10.001-1-10.1		Aluminum Co Of America	5,000	5,000	5,000	5,000	0 340		1			1-559- 3
10.001-1-25		Forgues Realty, LLC	9,000	9,000	9,000	9,000	0 314		1			1-488- 7
10.001-1-26		Tyo, Harlan S.	15,000	15,000	15,000	15,000	0 314		1			1-544- 8
10.001-1-27		Robbins, Gail & ETAL	8,400	8,400	8,400	8,400	0 314		1			1-438- 2
10.001-1-28		Sheets, Laurie A.	5,800	5,800	5,800	5,800	0 314		1			1-487- 6
10.001-1-29		Cemetery Exempt	23,000	23,000	23,000	23,000	0 695		8			0- 1- 1.29
10.001-1-31.1		Aluminum Co Of America	43,100	43,100	43,100	43,100	0 340		1			1-588-4.15
10.001-1-32		Aluminum Co Of America	23,850	23,850	23,850	23,850	0 340		1			1-588- 4.12
10.001-1-33		Aluminum Co Of America	14,200	14,200	14,200	14,200	0 340		1			1-588-4.13
10.001-1-34		Aluminum Co Of America	94,200	94,200	94,200	94,200	0 449		1			1-589- 9
10.001-1-35		Long Sault Inc	38,100	38,100	38,100	38,100	0 340		1			1-590- 3
10.001-1-36		Long Sault Inc	4,600	4,600	4,600	4,600	0 340		1			1-589- 7
10.001-1-37		Long Sault Inc	500	500	500	500	0 340		1			1-589- 8
10.001-1-38		Long Sault Inc	1,000	1,000	1,000	1,000	0 340		1			1-590- 1
10.001-1-39		Long Sault Inc	2,250	2,250	2,250	2,250	0 340		1			1-590- 2
10.001-1-40		Long Sault Inc	9,600	9,600	9,600	9,600	0 340		1			1-590- 4
10.001-1-42		New York State Reforestation	1,500	1,500	1,500	1,500	0 932		3			3-595- 3
10.001-1-43		New York State Reforestation	1,100	1,100	1,100	1,100	0 932		3			3-595- 3
10.001-1-44		New York State Reforestation	800	800	800	800	0 932		3			3-595- 3
10.001-2-2.3		Kaneb, Elizabeth & Etal	1,150	1,150	1,150	1,150	0 311		1			
10.001-2-3.1		Kaneb, Gretchen & Etal	6,000	5,000	6,000	6,000	0 151		1			
10.001-2-3.2		Highland Nursing Home, Inc.	1,900,000	160,000	1,900,000	1,900,000	0 633		1			1-267- 3
10.001-2-4.1		Kaneb Apartments, LLC	150,000	140,000	150,000	150,000	0 331		1			1-260- 8
10.001-2-34.1		Kaneb, Gretchen & Etal	61,500	45,600	61,500	61,500	0 240		1			1-393-10. 1
10.001-3-44		Kaneb, Elizabeth M & etal	647,000	60,100	647,000	647,000	0 411		1			1-100- 1. 1
10.001-3-45		Carriere, Gail	87,000	21,300	87,000	87,000	0 210		1			1-100- 1. 2
10.001-3-47.1		LaMay, Scott	181,000	30,900	181,000	181,000	0 240		1			1-544- 9
10.001-3-47.2		Lamay, Scott	40,000	40,000	40,000	40,000	0 330		1			
10.001-3-47.3		Lamay, Scott	30,000	30,000	30,000	30,000	0 330		1			
10.001-3-47.4		Lamay, Scott	30,000	30,000	30,000	30,000	0 330		1			
10.001-3-47.5		Lamay, Scott	30,000	30,000	30,000	30,000	0 330		1			
10.001-3-48		Lamay, Scott	265,000	75,000	423,000	423,000	0 411		1			1-255- 3
<b>Page Totals</b>		<b>Parcels</b>	37	3,979,850	1,089,450	4,137,850						

School District	405801	Massena 1	2014	-----	2015	-----	Res Prp	O	R	T	Account Nbr	
Parcel Id		Name	Total Av	Land Av	Total Av	Total Av	Pct Cls	C	S	S	C	
10.001-3-52		Kaneb, Elizabeth M & etal	323,000	20,700	323,000	323,000	0 411		1			1-354- 4. 1
10.001-3-55		Long Sault Inc	5,600	5,600	5,600	5,600	0 340		1			1-591- 5
10.001-4-2.1		Town, Of Massena	19,200	19,200	19,200	19,200	0 321		8			
10.001-5-13.1/1		Carlyle St. Lawrence LLC	406,250	40,600	406,250	406,250	0 682		1			
10.001-5-13.11		Carlyle St. Lawrence LLC	5,458,750	862,000	5,458,750	5,458,750	0 451		1			S-573- 7.1
10.001-5-13.12		Carlyle St Lawrence, LLC	235,000	235,000	235,000	235,000	0 330		1			
10.001-5-13.13		Carlyle St Lawrence	150,000	150,000	150,000	150,000	0 330		1			
10.001-5-14.2/1		St Lawrence Plaza Associates	166,500	17,450	166,500	166,500	0 432		1			
10.001-6-1		Haas, Wayne A.	107,000	23,000	107,000	107,000	0 210		1			1-473-6.12
10.001-6-2		Mittiga, Jeffrey P.	29,000	29,000	29,000	29,000	0 330		1			1-473-6.17
10.001-6-3		Roshia, Wayne Jr.	59,000	10,700	59,000	59,000	0 270		1			1-473-6.15
10.001-6-4		Sullivan , Patrick J.	95,000	15,600	95,000	95,000	0 210		1			1-473-6.13
10.001-6-5		Arquette, Andrew B.	86,700	16,600	86,700	86,700	0 210		1			1-473- 6. 2
10.001-6-6		Burroughs, Robert	69,000	14,600	69,000	69,000	0 210		1			1-473-6.14
10.001-6-8.1		Sweet, David w/LLU C.	82,000	16,800	82,000	82,000	0 210		1			1-473-6.23
10.001-6-10		Dimick, Bruce W.	125,000	14,700	125,000	125,000	0 210		1			1-473- 6. 3
10.001-6-11		Brown, Kim	86,000	10,300	86,000	86,000	0 210		1			1-473-6.20
10.001-6-12		Meyer, Robert W.	146,000	14,700	146,000	146,000	0 210		1			1-473-6.21
10.001-6-13		Sullivan, Patrick J.	10,700	10,700	10,700	10,700	0 311		1			1-473-6.22
10.001-6-14		Town of Massena	30,000	30,000	30,000	30,000	0 322		8			1-607-10.1
10.001-6-15		Post Joint Living Trust	1,300	1,300	1,300	1,300	0 322		1			
10.001-6-16		Deon, Ernest P.	73,500	15,300	73,500	73,500	0 210		1			
10.001-6-17		Start Over, LLC	50,000	15,800	50,000	50,000	0 210		1			1-294- 2. 2
10.001-6-18		Goolden, Richard	96,000	25,000	96,000	96,000	0 210		1			1-607-10.2
10.001-6-19		Lava Brothers Llc	120,000	120,000	120,000	120,000	0 330		1			1-123-1.12
10.001-6-20		Pecore, Gary	115,000	15,000	115,000	115,000	0 473		1			1-486- 3
10.001-6-21		O'Brien, Vincent W. Jr..	80,000	10,500	80,000	80,000	0 210		1			1-467- 9
10.001-6-22		Bush, Robert E.	64,150	15,000	64,150	64,150	0 416		1			1-190- 4
10.001-6-25		Post, Paul	11,000	11,000	11,000	11,000	0 314		1			
10.001-6-26		JMT Property Associates, LLC	48,000	48,000	48,000	48,000	0 322		1			
10.001-6-27		Mittiga, Jeff	19,000	19,000	19,000	19,000	0 330		1			1- 35- 3
10.001-6-27.1/1		Lamar Advertising of Syracuse	8,000	0	8,000	8,000	0 474		1			
10.001-8-1		State Of New York	436,700	14,200	436,700	436,700	0 651		8			8-615- 7
10.001-8-2		BeekHoo Enterprises, LLC	146,000	12,200	146,000	146,000	0 486		1			1-192- 4
10.001-8-3		Broadband Telecom Service llc	344,000	135,200	344,000	344,000	0 415		1			
10.002-2-16		Blais, Cynthia D.	39,000	16,600	39,000	39,000	0 220		1			1- 47- 1
10.002-2-17		Herne-Rowe, Jessica	59,000	28,000	59,000	59,000	0 240		1			1-241- 8

School District	405801	Massena 1	2014	-----	2015	-----	Res Prp	O	R	T	Account Nbr
Parcel Id		Name	Total Av	Land Av	Total Av	Total Av	Pct Cls	C	S	C	
10.002-2-20.1		Fregoe, Jerry E.	26,500	26,500	26,500	26,500	0 322		1		
10.002-2-20.2		Hillenbrand, Joseph F.	25,500	25,500	25,500	25,500	0 314	W	1		
10.002-2-20.3		Hillenbrand, Joseph F.	16,600	16,600	16,600	16,600	0 314	W	1		
10.002-2-20.4		Starks, Dana	16,600	16,600	16,600	16,600	0 314	W	1		
10.002-2-24.1		Truax, Raymond J.	16,700	16,700	16,700	16,700	0 314	W	1		
10.002-2-24.2		Truax, Mark Daniel	10,000	10,000	10,000	10,000	0 314		1		
10.002-2-24.3		Truax, Raymond	16,500	16,500	16,500	16,500	0 314	W	1		
10.002-2-25.1		Rowe, Jessica	12,800	12,800	12,800	12,800	0 314	W	1		
10.002-2-25.2		Truax, Mark D.	20,000	20,000	20,000	20,000	0 314	W	1		
10.002-2-25.3		Truax, Mark D.	20,000	20,000	20,000	20,000	0 314	W	1		
10.002-2-27		Truax, Danean E.	60,000	11,300	60,000	60,000	0 210		1		1-542- 4
10.002-2-29.		Seaway Timber Harvesting, Inc.	35,500	35,500	35,500	35,500	0 322		1		1-233- 9.11
10.002-3-2.1		Holy Name of Jesus Academy	403,200	231,200	403,200	403,200	0 612		8		0- 2- 3. 4
10.002-3-2.2		Curran Development Corp.	147,000	147,000	147,000	147,000	0 330		1		
10.002-3-2.3		Curran Development Corp.	8,000	8,000	8,000	8,000	0 330		1		
10.002-4-6.2		Olson, Michael J.	133,000	37,600	133,000	133,000	0 210		1		1-95-1.2
10.002-4-6.11		Chase, Edward	16,600	16,600	16,600	16,600	0 314	W	1		1- 95- 1.1
10.002-4-6.12		Olson, Michael J.	17,300	17,300	17,300	17,300	0 323		1		
10.002-4-7.11		Benware, Jessica (LC)	46,000	36,000	46,000	46,000	0 312		1		1- 95- 6.1
10.002-4-8		Peets, Glenn A.	19,000	19,000	19,000	19,000	0 321		1		1-407- 3
10.002-4-9.1		Graves, Jerry W.	90,000	35,600	90,000	90,000	0 210	W	1		1- 95- 2. 2
10.002-4-10.1		Chase, Phyllis C (LU)	165,000	130,800	165,000	165,000	0 112	W	1		1- 95- 2. 1
10.002-5-7		Ash, Theron	77,000	33,400	77,000	77,000	0 210	W	1		1-226- 1
10.002-5-8		Ash, Theron	22,000	22,000	22,000	22,000	0 310	W	1		1-251- 8
10.002-5-9		Stiles, Gary R.	138,600	36,400	138,600	138,600	64 210	W	1		1-264- 5
10.002-5-10		Bryant, James	91,200	23,000	91,200	91,200	0 210	W	1		1- 68- 7
10.002-5-12.1		Knapp, Lee A.	62,000	33,300	62,000	62,000	0 270	W	1		1-166- 2
10.002-5-28.111		LaRue Family Trust	180,500	56,227	180,500	180,500	0 416		1		1-203-9.111
10.002-5-29		J E Sheehan Contracing	13,700	13,700	13,700	13,700	0 321		1		1-445- 5.13
10.002-5-30		Bender, Randi	35,000	18,400	35,000	35,000	0 270		1		1-408- 1. 2
10.002-6-2.1		Smith, Elizabeth	16,100	15,200	16,100	16,100	0 312		1		1-499- 4.1
10.002-6-3.2		Edson, Dale	17,900	17,900	17,900	17,900	0 105		1		1-454- 6.2
10.002-6-14.1		Smoyer, Gary L.	91,000	15,100	91,000	91,000	0 210		1		1-454- 2.1
10.002-6-14.2		Edson, Dale	97,000	41,800	97,000	97,000	0 112		1		1-454- 2.2
10.002-6-15.11		Dishaw, Cheryl	219,000	132,000	219,000	219,000	0 113	W	1		1-144- 9.11
10.002-6-16		Carvill, Gordon P (Lu)	102,800	102,800	102,800	102,800	0 105	W	1		1- 89- 2.1
10.002-6-17		Carvill, Elaine C (Lu)	133,000	72,000	133,000	133,000	0 240	W	1		1- 89- 4
<b>Page Totals</b>		<b>Parcels</b>	37	2,618,600	1,540,327	2,618,600					

School District	405801	Massena 1	2014	-----	2015	-----	Res Prp	O	R	T	Account Nbr	
Parcel Id		Name	Total Av	Land Av	Total Av	Total Av	Pct Cls	C	S	S	C	
10.002-6-18		Curran Development Corporation	236,000	16,300	236,000	236,000	0 447		1			1-560- 8
10.002-6-19		Hammill, Albert	13,000	13,000	13,000	13,000	0 323		1			1-224- 7
10.002-6-20		Hamilton, Mary E.	123,000	58,900	123,000	123,000	0 240	W	1			1-223- 7
10.002-6-21		Opalka, Nancy	158,000	29,800	158,000	158,000	0 210		1			1-533- 1
10.002-6-24.1		Seaway Timber Harvesting, Inc	50,000	50,000	50,000	50,000	0 322		1			
10.002-6-25		Pierce, David R.	49,000	13,300	49,000	49,000	0 210		1			1- 89- 3
10.002-7-6		Wilkins, Leonard	8,900	8,900	8,900	8,900	0 314		1			1-542- 7. 2
10.002-7-8		Seaway Timber Harvesting, Inc	56,500	41,400	56,500	56,500	0 484		1			1- 72- 4
10.002-7-10		Seaway Timber Harvesting, Inc	12,500	12,500	12,500	12,500	0 330		1			1- 72- 3
10.002-7-14		Willer, Robert J.	12,600	12,600	12,600	12,600	0 330		1			1-573- 5
10.002-7-15		Willer, Robert J.	1,200	1,200	1,200	1,200	0 330		1			0- 2- 7.15
10.002-7-16		Willer, Lynne E.	178,500	22,700	178,500	178,500	0 421		1			1-238- 9
10.002-7-18.1		Truax, Mark D.	12,500	12,500	12,500	12,500	0 330		1			1-542- 5
10.002-7-18.2		Truax, Mark w/LU D.	36,000	15,600	36,000	36,000	0 210		1			
10.002-7-19		Stillman, Margaret	60,550	60,550	60,550	60,550	0 321		1			1- 16- 2
10.002-7-19.1/1		Lamar Advertising of Syracuse	4,000	0	4,000	4,000	0 474		1			
10.002-7-21.1		Heraram Corporation	366,400	18,800	366,400	366,400	8 415		1			1-573- 8.1
10.002-7-21.2		Willer, Robert J.	12,400	12,400	12,400	12,400	0 330		1			1-573-8.2
10.002-7-22		Seaway Timber Harvesting, Inc	12,500	12,500	12,500	12,500	0 330		1			1- 71- 4
10.002-7-23		Seaway Timber Harvesting, Inc	19,000	19,000	19,000	19,000	0 330		1			1-597- 2
10.002-7-24.1		Hebert, Helene	93,600	15,800	93,600	93,600	0 210		1			1-542- 7. 1
10.002-7-24.2		Devlin, Joseph	89,000	15,200	89,000	89,000	0 210		1			
10.002-7-25		St. Lawrence County	32,000	32,000	32,000	32,000	0 330		1			1- 77- 1
10.002-7-26		Mittiga, Jeffrey P.	22,000	22,000	22,000	22,000	0 330		1			1- 59- 7
10.002-7-26.1/1		Lamar Advertising of Syracuse	8,000	0	8,000	8,000	0 474		1			
10.002-7-28		Truax, Raymond	96,000	16,600	96,000	96,000	0 210		1			1-228- 2
10.002-12-2		Ramlakhan, Irving etal A.	12,000	12,000	12,000	12,000	0 322		1			1-445- 4.13
10.002-12-3.1		Ward, Kevin	10,500	7,400	10,500	10,500	0 270		1			1-445- 4.14
10.002-12-3.2		Ward, Kevin	70,000	14,200	70,000	70,000	0 270		1			
10.002-12-4		LeGrow, Delbert	114,000	12,700	114,000	114,000	0 210		1			1-445- 4.15
10.002-12-5		Orlando, Leonard	163,000	17,000	163,000	163,000	0 210		1			1-445-4.16
10.002-12-6		Orlando, Leonard	10,600	10,600	10,600	10,600	0 322		1			1-445- 4.17
10.002-12-7		Ward, Kevin/wilson Jane	100,100	12,700	100,100	100,100	0 210		1			1-445- 4.18
10.002-12-8		Brais, Ruby	18,000	12,700	18,000	18,000	0 210		1			1-445- 4.19
10.002-12-9		Olson, Christopher M.	86,000	12,700	86,000	86,000	0 210		1			1-445- 4.20
10.002-12-10		Hall, Trever G.	30,000	30,000	30,000	30,000	0 311		1			1-200- 5
10.002-12-11.1		Burley, Timothy A.	40,900	30,900	40,900	40,900	0 312		1			
<b>Page Totals</b>		<b>Parcels</b>	37	2,418,250	706,450	2,418,250						



School District	405801	Massena 1	2014	-----	2015	-----	Res Prp	O	R	T	Account Nbr
Parcel Id		Name	Total Av	Land Av	Total Av	Total Av	Pct Cls	C	S	C	
10.002-12-12		Viveiros, Steve	37,200	37,200	37,200	37,200	0 322		1		1-225- 6
10.002-12-13		Smith, Ronald	214,000	29,500	214,000	214,000	0 210		1		
10.002-12-14		Warriner, Albert P. Jr..	87,000	25,600	87,000	87,000	0 210		1		1-445-4.111
10.002-13-1		Neff, Scott L.	9,300	9,300	9,300	9,300	0 314		1		1-386- 2
10.002-13-2		Pamoja Int. Cultural Exch. Inc	9,300	9,300	9,300	9,300	0 314		8		1-146- 4
10.002-14-1		New York State Reforestation	3,000	3,000	3,000	3,000	0 932		3		3-595- 3
10.002-15-1.2		United States of America	900,000	100,000	900,000	900,000	0 662		8		
10.002-15-1.21		United States Of America	70,000	70,000	70,000	70,000	0 322		8		
10.002-15-2.1		Bergeron, Ann D.	39,800	39,800	39,800	39,800	0 322	W	1		1-382- 3
10.002-15-3		Paradis, Roger H.	20,900	20,900	20,900	20,900	0 314		1		1-401- 3
10.003-2-2.11		Town Of Massena	2,700,000	1,100,000	2,700,000	2,700,000	0 844		8		0- 3- 2. 2
10.003-2-2.11/1		Traiding Associates	325,000	0	325,000	325,000	0 844		1		
10.003-2-3.2		Carter, Thomas J & Erin N	259,000	37,300	259,000	259,000	0 210	W	1		
10.003-2-3.12		Post, Josephine	33,600	33,600	33,600	33,600	0 314	W	1		
10.003-2-3.113		Post, Timothy P	22,800	18,800	22,800	22,800	0 312		1		
10.003-2-3.131		Post, Josephine	24,800	24,800	24,800	24,800	0 314	W	1		
10.003-2-3.132		Post, Josephine	1,000	1,000	1,000	1,000	0 314	W	1		
10.003-2-6.1		Carvill, Gordon P (Lu)	25,200	23,300	25,200	25,200	0 105		1		1- 89- 5. 1
10.003-2-6.2		Ezard, Willard M.	110,000	24,100	110,000	110,000	0 210	W	1		1- 89- 5. 2
10.003-2-7		Fleury, Wayne	75,000	12,400	75,000	75,000	0 210		1		1-214- 8
10.003-2-8		Gardner, James A. II.	81,000	14,200	81,000	81,000	0 210		1		1-257- 3
10.003-2-9		Jones, Leon L. III.	88,000	16,500	88,000	88,000	0 210		1		1- 89- 2. 2
10.003-2-10		Cemetery Exempt	7,500	7,500	7,500	7,500	0 695		8		8-623- 1
10.003-2-11		Post Joint Living Trust	6,200	6,200	6,200	6,200	0 314	W	1		1-242- 1
10.003-2-12		Collette, Terry	85,800	16,700	85,800	85,800	0 210		1		1- 47- 7. 2
10.003-2-13.1		Collette, Terry	24,800	24,800	24,800	24,800	0 314	W	1		1-47-7.11
10.003-2-13.2		Pecore, Gary W.	118,000	37,000	118,000	118,000	0 210	W	1		1-47-7.12
10.003-2-13.3		Jock, James	89,000	29,000	89,000	89,000	0 210	W	1		1-47-7.13
10.003-2-13.4		Louise Sanderson Irrevocable, Income Only T	85,000	29,000	85,000	85,000	0 210	W	1		1-47-7.14
10.003-2-13.5		Dubray, Terry	130,000	29,000	130,000	130,000	0 210	W	1		1-47-7.15
10.003-2-13.6		Dinapoli, Joseph	145,000	29,000	145,000	145,000	0 210	W	1		1-47-7.16
10.003-2-13.7		Skaggs, Michael (LC) J.	157,000	29,000	157,000	157,000	0 210	W	1		1-47-7.17
10.003-2-13.9		Novosel, Kathleen J.	38,000	37,000	38,000	38,000	0 312	W	1		1-47-7.19
10.003-2-13.81		Szarka, Christine A.	18,600	18,600	18,600	18,600	0 311	W	1		1-47-7.18
10.003-2-13.82		Szarka, Christine A.	77,000	16,600	77,000	77,000	0 210	W	1		
10.003-2-15		Gray, Marsha L.	47,000	13,000	47,000	47,000	0 210		1		1- 21- 6
10.003-2-16		Cullen, Harry	150,000	36,000	150,000	150,000	0 240	W	1		1-120- 3

School District	405801	Massena 1	2014	-----	2015	-----	Res Prp	O	R	T	Account Nbr
Parcel Id		Name	Total Av	Land Av	Total Av	Total Av	Pct Cls	C	S	C	
10.003-2-17		Russell, David	122,000	40,000	122,000	122,000	0 240	W	1		1-257- 8
10.003-2-18.1		Gormley, Doug	21,000	18,600	21,000	21,000	0 210		1		1-586- 7.1
10.003-2-18.2		Besio, Linda Mae	88,000	16,700	88,000	88,000	0 210		1		1- 586- 7.2
10.003-2-19.1		Roscoe w/LU, William	54,000	18,600	54,000	54,000	0 210		1		1-458- 1
10.003-2-20		Derouchie, Darcy J.	8,800	8,800	8,800	8,800	0 314		1		1-127- 8
10.003-2-21		Derouchie, Darcy J.	61,000	11,400	61,000	61,000	0 210		1		1-127- 7
10.003-2-22		Stickney, Lisa D.	28,000	10,500	28,000	28,000	0 210		1		1- 89- 1
10.003-2-23		Baxter, Michael	78,000	13,100	78,000	78,000	0 210		1		1-571- 4
10.003-2-24.1		Faus, Lawrence	94,000	15,400	94,000	94,000	0 210		1		1-475- 6
10.003-2-25.1		Lacourse, Eric M.	145,000	15,300	145,000	145,000	0 210		1		1-475- 5
10.003-2-26.1		Nezezon, Michael	31,000	21,000	31,000	31,000	0 260	W	1		1-257- 7
10.003-2-26.2		Mullin, Todd J.	71,000	24,800	71,000	71,000	0 210		1		
10.003-2-27.1		Town of Massena	148,000	25,700	148,000	148,000	0 210		8		1-257-10
10.003-2-27.2		Trautmann, Kathryn C.	4,000	4,000	4,000	4,000	0 320		1		
10.003-2-27.3		Trautmann, Kimberly J.	4,000	4,000	4,000	4,000	0 311		1		
10.003-2-28		Nezezon, Michael A.	66,000	54,000	66,000	66,000	0 240	W	1		1-387- 1.11
10.003-2-29		Hillis, David	87,000	18,700	87,000	87,000	0 210	W	1		1-387- 1.3
10.003-2-30		Lambert, Anne M.	90,000	25,000	90,000	90,000	0 210	W	1		1-582- 6.1
10.003-2-31		Bouchey, William H.	127,000	25,000	127,000	127,000	0 210	W	1		1-487- 7.1
10.003-2-32		Labrosse, Laurinda J.	80,000	19,000	80,000	80,000	0 210	W	1		1-474- 7
10.003-2-42		Town Of Massena	46,100	46,100	100,000	100,000	0 844		8		1-257- 9
10.003-2-43.1		Post Joint Living Trust	273,000	61,800	273,000	273,000	0 241		1		1-294- 2. 1
10.003-2-44		Post, Timothy P.	186,000	21,500	186,000	186,000	0 210		1		
10.003-3-13		Tillers, Kellon	4,800	4,800	4,800	4,800	0 314		1		1-597- 5
10.003-3-20.1		Burkhalter, David	109,000	9,500	109,000	109,000	0 210		1		1-270- 9.1
10.003-3-20.2		Stebbins, Vaughn D.	43,500	16,300	43,500	43,500	0 270		1		1-270-9.2
10.003-3-21		Reid, Kenneth J.	38,000	20,100	38,000	38,000	0 210		1		1- 84- 5
10.003-3-22.111		Hammill, Mildred K.	13,000	13,000	13,000	13,000	0 322		1		1-224-3.11
10.003-3-22.112		Bero, William J. Jr.	186,000	23,400	186,000	186,000	0 113		1		
10.003-3-25		Louey, Richard	17,500	17,500	17,500	17,500	0 314	W	1		1-579- 6
10.003-3-28.1		Massena Driving Assn Inc	30,000	26,000	30,000	30,000	0 522		1		1-358- 5.1
10.003-3-28.2		Hartigan, Scott	41,000	16,700	41,000	41,000	0 270		1		1-358-5.2
10.003-3-29		Coyle, Paul R.	37,000	20,600	37,000	37,000	0 240		1		1-128- 8
10.003-3-30.1		Louey (Estate), Richard	500	500	500	500	0 314		1		1-328- 7
10.003-3-30.2		Beckstead, Donald J.	49,000	17,279	57,000	57,000	0 240		1		
10.003-3-35		New York State Power Authority	90,147,650	235,900	90,147,650	90,147,650	0 882		8		0- 3- 3.35
10.003-3-40.1		Christopher, Jennifer	60,000	11,500	60,000	60,000	0 210		1		1-576- 9

School District	405801	Massena 1	2014	-----	2015	-----	Res Prp	O	R	T	Account Nbr
Parcel Id		Name	Total Av	Land Av	Total Av	Total Av	Pct Cls	C	S	C	
10.003-3-41.1		Durant, Guy	72,500	12,200	72,500	72,500	0 210		1		1-395- 9. 3
10.003-3-42.2		Vice, William	31,000	12,600	31,000	31,000	0 270		1		1-395- 9.4
10.003-3-42.111		Friess , Martin	22,800	22,800	22,800	22,800	0 321		1		1-395- 9.11
10.003-3-42.121		Mcdermott, James J. II.	74,000	20,800	74,000	74,000	0 210		1		
10.003-3-43.1		Moulton, Brian S.	110,000	20,200	110,000	110,000	0 210		1		1- 28- 3.1
10.003-3-43.21		Friess , Martin	74,000	20,700	22,700	22,700	0 210		1		1- 28- 3.2
10.003-3-44		Goolden, David	4,900	4,900	4,900	4,900	0 321		1		1-128- 4. 1
10.003-3-54		Goolden II, David	35,500	35,500	35,500	35,500	0 320		1		1-128- 2
10.003-3-58.21		Euto, Michael	121,000	53,900	121,000	121,000	0 240		1		1-580-9.2
10.003-3-61		Kofman, Chani etal	74,900	74,900	74,900	74,900	0 322		1		1-207- 1
10.003-3-62		Poupore, Richard J. Jr..	103,000	22,800	103,000	103,000	0 240		1		1- 93- 1
10.003-3-63.1		Miller, Thomas C.	155,000	60,600	155,000	155,000	0 240		1		1-368- 7
10.003-3-79		Louey, Eugene	26,000	14,000	26,000	26,000	0 270	W	1		1-159- 8
10.003-3-80		Hamilton, John A.	41,000	13,700	41,000	41,000	0 270		1		
10.003-3-81.1		Clark, Thomas Jr.	56,000	21,500	56,000	56,000	0 270		1		
10.003-3-83		Page, Francois	6,000	6,000	6,000	6,000	0 314		1		
10.003-4-1.12		Kearns, John J.	3,400	3,400	3,400	3,400	0 314		1		
10.003-4-1.111		Kearns, John J.	184,000	75,000	184,000	184,000	0 552		1		1- 29-2.111
10.004-1-2.2		Martin, Timothy	100,100	16,700	100,100	100,100	0 210		1		1-226-3.12
10.004-1-2.4		Vantage Retirement Plans, LLC	16,500	16,500	16,500	16,500	0 314	W	1		1-226-3.014
10.004-1-2.5		Durant, Donald	104,000	24,800	104,000	104,000	0 210	W	1		1-226-3.015
10.004-1-2.6		Putnam, John	92,000	34,900	92,000	92,000	0 210	W	1		1-226-3.17
10.004-1-2.111		Tyo, Donald R.	132,000	24,900	132,000	132,000	0 210	W	1		1-226- 3.11
10.004-1-2.114		Catanzarite, Mark J.	110,000	12,700	110,000	110,000	0 210		1		
10.004-1-3.11		Nezezon, Richard	114,000	23,700	114,000	114,000	0 112		1		1-226- 3. 2
10.004-1-4		Nezezon, James S.	50,000	15,500	50,000	50,000	0 210		1		1-166- 7
10.004-1-5.11		Tisdell, Lori J.	108,000	37,200	108,000	108,000	0 240		1		1-380- 3
10.004-1-5.12		Tisdell, Lori J.	12,900	12,900	12,900	12,900	0 314		1		
10.004-1-5.13		JMT Property Assoc.	24,500	24,500	24,500	24,500	0 314	W	1		
10.004-1-6.1		Deshaies, Suzanne E.	95,000	25,600	95,000	95,000	0 210	W	1		1-236- 3
10.004-1-7.11		Deshaies, Suzanne E.	22,500	22,500	22,500	22,500	0 314	W	1		
10.004-1-8		Deshaies, Suzanne	23,000	22,500	23,000	23,000	0 312	W	1		1- 44- 6
10.004-1-9		JMT Property Assoc.	16,000	16,000	16,000	16,000	0 314	W	1		1-351- 6
10.004-1-10.1		Hampton, Everett	113,000	36,600	113,000	113,000	0 210	W	1		1-226- 4. 2
10.004-1-16		Nezezon, Peter A.	58,000	11,600	58,000	58,000	0 270		1		
10.004-2-2		Fleury, Ronald L.	73,000	10,200	73,000	73,000	0 210		1		1-445- 5. 2
10.004-2-3.1		Lakhan, Violet etal	19,400	19,400	19,400	19,400	0 321		1		1-445- 5.11

<b>Page Totals</b>	<b>Parcels</b>	37	2,478,900	904,200	2,427,600						
--------------------	----------------	----	-----------	---------	-----------	--	--	--	--	--	--

School District	405801	Massena 1	2014	-----	2015	-----	Res Prp	O	R	T	Account Nbr	
Parcel Id		Name	Total Av	Land Av	Total Av	Total Av	Pct Cls	C	S	S	C	
10.004-2-3.32		Benedict, Matthew	6,700	6,700	6,700	6,700	0 314				1	1-445-5.14
10.004-2-3.211		J E Sheehan Contracting	9,400	9,400	9,400	9,400	0 321				1	1-445- 5.12
10.004-2-3.212		Dawley (LU), Harold	48,000	13,600	48,000	48,000	0 270				1	
10.004-2-3.221		Gary, Ricky	81,000	15,100	81,000	81,000	0 210				1	
10.004-2-4		Rafter, Richard (LC)	20,000	20,000	20,000	20,000	0 105				1	1-454- 5. 2
10.004-2-5.1		Brais, Dennis	35,000	13,800	35,000	35,000	0 210				1	1-144- 7
10.004-2-6		Gray, Anna Mae (LU)	56,000	17,500	56,000	56,000	0 210				1	1-209- 2
10.004-2-8		Pitts, Harold T.	22,700	13,200	22,700	22,700	0 270				1	1-424- 1
10.004-2-9		Edson, Dale	18,500	18,500	18,500	18,500	0 105				1	1-454- 3
10.004-2-10		Edson, Dale	18,700	18,700	18,700	18,700	0 105				1	1-454- 4
10.004-2-11.21		Gray, Vernon I.	154,500	100,500	154,500	154,500	0 113				1	1-261- 2
10.004-2-11.22		Patraw, Randy	1,500	1,500	1,500	1,500	0 310				1	
10.004-2-24.11		Gagnon, Roland	107,000	39,100	107,000	107,000	0 112				1	1- 44- 8
10.004-2-25.1		Gagnon, Linda A.	2,100	2,100	2,100	2,100	0 105				1	1-479- 7
10.004-2-25.2		Smith, Bradley C.	21,900	19,900	21,900	21,900	0 312				1	
10.004-2-25.3		Gagnon, Linda A.	10,500	10,500	10,500	10,500	0 314				1	
10.004-2-26		Benedict, Matthew	85,500	12,500	85,500	85,500	0 210				1	1-445- 5. 3
10.004-2-28		Patraw, Randy E.	65,000	10,000	65,000	65,000	0 210				1	1-128- 9
10.004-2-29		MaComber, Thomas	74,000	10,000	74,000	74,000	0 210				1	1-432- 2
10.004-2-30		MaComber, Thomas	7,300	6,900	7,300	7,300	0 312				1	1-432- 3
10.004-3-1.2		Denney, William	160,000	56,000	160,000	160,000	0 210				1	
10.004-3-1.11		St. Lawrence University	24,500	24,500	24,500	24,500	0 321				1	1- 97- 1
10.004-3-2		Hollenbeck, Ernest	90,000	20,000	90,000	90,000	0 210	W			1	1-196- 8
10.004-3-3		Alguire, James	15,000	15,000	15,000	15,000	0 314	W			1	1-190- 2
10.004-3-4		Alguire, James	20,000	15,000	20,000	20,000	0 270	W			1	1-189- 8
10.004-3-5		Alguire, James	15,500	15,000	15,500	15,500	0 312	W			1	1-228- 6
10.004-3-6		Alguire, James	110,000	15,000	110,000	110,000	0 210	W			1	1-190- 1
10.004-3-7		Alguire, James	15,000	15,000	15,000	15,000	0 314	W			1	1-189- 9
10.004-3-8		Novak, Alson J.	111,000	20,000	111,000	111,000	0 210	W			1	1-442- 5
10.004-3-9		Seguin, Rick W.	33,000	15,000	33,000	33,000	0 270	W			1	1-361- 1
10.004-3-10		Monroe, Ernest	67,000	16,500	67,000	67,000	0 210	W			1	1-362- 2
10.004-3-11.1		Maginn, Kevin J.	77,000	16,500	77,000	77,000	0 210	W			1	1-346- 7
10.004-3-12.2		Faubert, Michael	12,000	12,000	12,000	12,000	0 314	W			1	
10.004-3-13		Faubert, Michael	63,000	20,000	63,000	63,000	0 210	W			1	1-170- 9
10.004-3-14		Sienkiewicz, William Jr.	81,000	15,000	81,000	81,000	0 210	W			1	1-540- 9
10.004-3-15		Sienkiewicz, William	20,000	15,000	20,000	20,000	0 312	W			1	1-445- 4. 2
10.004-3-16		Young, David K.	92,000	20,000	92,000	92,000	0 210				1	1-227- 4. 4

School District	405801	Massena 1	2014	-----	2015	-----	Res Prp	O	R	T	Account Nbr
Parcel Id		Name	Total Av	Land Av	Total Av	Total Av	Pct Cls	C	S	C	
10.004-3-17.1		Bradford, Michael D.	15,000	15,000	15,000	15,000	0 311		1		1-227- 4. 5
10.004-3-17.2		Bradford, Michael	51,000	15,000	51,000	51,000	0 270		1		
10.004-3-18.11		Gurrola, James J.	21,000	11,700	21,000	21,000	0 270		1		1-227-4.64
10.004-3-18.12		Shirley, Brett M.	30,000	9,400	30,000	30,000	0 270		1		1-227-4.63
10.004-3-19.1		Miller, Richard P.	21,900	11,000	21,900	21,900	0 270		1		1-227-4.21
10.004-3-20		Polarolo, David J.	23,900	23,900	23,900	23,900	0 321		1		1-227- 4. 3
10.004-3-21.1		Burnor, Trudi	39,000	19,600	39,000	39,000	0 210		1		1-227- 4. 1
10.004-3-21.2		Beckstead, Mirl	31,000	10,500	31,000	31,000	0 270		1		
10.004-3-22.1		J E Sheehan Contracting	13,000	13,000	13,000	13,000	0 105		1		1-165- 1
10.004-3-22.2		Price, John	13,000	13,000	13,000	13,000	0 311	W	1		
10.004-3-24.2		Brockway, Michael	63,000	22,000	63,000	63,000	0 210	W	1		1-164- 9.2
10.004-3-24.11		J E Sheehan Contracting	19,000	16,800	19,000	19,000	0 105		1		1-164- 9.1
10.004-3-24.13		Price, John	30,000	13,000	30,000	30,000	0 270	W	1		
10.004-3-24.121		White, Denise A.	33,320	33,320	33,320	33,320	0 322		1		
10.004-3-24.122		Price, Paul E.	28,000	8,000	28,000	28,000	0 270		1		
10.004-3-25		Gravel, Raymond	31,000	7,600	31,000	31,000	0 270	W	1		1-520- 4
10.004-3-26		Watkins, Joshua M (LC)	15,000	10,000	15,000	15,000	0 270	W	1		1-146- 9
10.004-3-27		Hare, Betty J.	47,000	15,000	47,000	47,000	0 210	W	1		1-227- 2
10.004-3-28		Malone, Rose L.	10,000	5,000	10,000	10,000	0 484		1		1-227- 3
10.004-3-30.1		Pullmain, Penny	90,000	26,100	90,000	90,000	0 210		1		1-408- 1. 1
10.004-3-30.2		Hendricks, Melissa S.	52,000	20,400	52,000	52,000	0 270		1		
10.004-3-31.2		Jacobs, Angus	57,000	13,300	57,000	57,000	0 220		1		1-143- 4.2
10.004-3-31.11		J E Sheehan Contracting	50,100	50,100	50,100	50,100	0 105		1		1-143- 4.1
10.004-3-31.12		Phelix, William E.	4,000	4,000	4,000	4,000	0 105		1		
10.004-3-33		Peets, Vern	71,000	20,100	71,000	71,000	0 210		1		1-408- 3
10.004-3-34		Monroe, Daryl	56,000	10,200	56,000	56,000	0 210		1		1-460- 6
10.004-3-35		Monroe, Daryl	6,300	6,300	6,300	6,300	0 314		1		1-460- 7
10.004-3-36.1		Ward, Kathy L.	25,000	13,200	25,000	25,000	0 270		1		1-133- 5
10.004-3-37.11		Ward, Kathy L.	85,000	16,700	85,000	85,000	0 210		1		1-150- 3
10.004-3-39		Fifield, Donald A.	22,200	9,100	22,200	22,200	0 270		1		1-579- 2
10.004-3-40		Clement, Marilyn A.	20,400	9,100	20,400	20,400	0 270		1		1- 87- 4
10.004-3-41.1		Thomas, Dell R.	3,300	3,300	3,300	3,300	0 314		1		1-511- 9
10.004-3-41.2		Thomas, Dell R.	55,000	9,000	55,000	55,000	0 210		1		
10.004-3-42.1		Price, John W.	16,100	16,100	16,100	16,100	0 311		1		1-165- 2
10.004-3-42.2		White, Denise A.	30,000	10,480	30,000	30,000	0 113		1		
10.004-3-43		Phelix, William	53,000	19,200	53,000	53,000	0 210		1		1-434- 1
10.004-3-44.13		Terry, Brian	154,000	24,400	154,000	154,000	0 210		1		
<b>Page Totals</b>		<b>Parcels</b>	37	1,385,520	553,900	1,385,520					

School District	405801	Massena 1	2014	-----	2015	-----	Res Prp	O	R	T	Account Nbr
Parcel Id		Name	Total Av	Land Av	Total Av	Total Av	Pct Cls	C	S	C	
10.004-3-44.14		Binan, Dennis	105,000	20,100	105,000	105,000	0 210			1	
10.004-3-44.15		Sedlock, David A	16,900	16,900	16,900	16,900	0 314			1	
10.004-3-44.16		Sedlock, David	160,000	14,000	160,000	160,000	0 210			1	
10.004-3-44.17		McQuinn, Reid	7,500	7,500	7,500	7,500	0 314			1	
10.004-3-44.21		Ladue, Richard	148,000	21,700	148,000	148,000	0 240			1	
10.004-3-45		Thompson, Craig S.	47,000	20,400	47,000	47,000	0 210			1	1- 40- 6
10.004-3-46		Stanka, Lanny	68,000	13,600	68,000	68,000	0 210			1	1-423- 7
10.004-3-47		RIA Concepts Holding, LTD.	10,000	3,700	10,000	10,000	0 210			1	1-140- 9
10.004-3-48		Taber, Kenneth W.	260,000	53,300	260,000	260,000	0 112			1	1-423- 8
10.004-3-50		Dubiak, Edward N.	95,000	20,200	95,000	95,000	0 210			1	1-579-5
10.004-3-53		Price, John	1,700	1,700	1,700	1,700	0 314	W		1	
10.004-3-54		Taber, Kenneth W.	9,500	9,500	9,500	9,500	0 314			1	
10.004-3-55		Mercurius, Judith	6,100	6,100	6,100	6,100	0 314			1	
10.004-3-56		Coyne, Jason	5,000	5,000	5,000	5,000	0 314			1	
10.004-3-57		Romont, Michael	6,000	6,000	6,000	6,000	0 314			1	
10.004-3-58		Friedman, Marc D.	6,000	6,000	6,000	6,000	0 314			1	
10.004-3-59		Nguyen, Vuong	6,000	6,000	6,000	6,000	0 314			1	
10.004-3-60		Nguyen, Vuong	2,000	2,000	2,000	2,000	0 314			1	
10.004-3-61		Eggink, Dirk	2,000	2,000	2,000	2,000	0 314			1	
10.004-3-62		Eggink, Dirk	6,000	6,000	6,000	6,000	0 314			1	
10.004-3-63		Eggink, Dirk	6,000	6,000	6,000	6,000	0 314			1	
10.004-3-64		Eggink, Dirk	6,000	6,000	6,000	6,000	0 314			1	
10.004-3-65		Canal, Roberto	6,000	6,000	6,000	6,000	0 314			1	
10.004-3-66		Nelson, Douglas J.	6,000	6,000	6,000	6,000	0 314			1	
10.004-3-67		Barnea, Ran	6,000	6,000	6,000	6,000	0 314			1	
10.004-3-68		Barnea, Ran D.	6,000	6,000	6,000	6,000	0 314			1	
10.004-3-69		Barnea, Ran D.	6,000	6,000	6,000	6,000	0 314			1	
10.004-3-70		Dishaw, Gary E.	6,000	6,000	6,000	6,000	0 314			1	
10.004-3-71		Dishaw, Gary E.	6,000	6,000	6,000	6,000	0 314			1	
10.004-3-72		Dishaw, Gary E.	6,000	6,000	6,000	6,000	0 314			1	
10.004-3-73		Dishaw, Gary E.	6,000	6,000	6,000	6,000	0 314			1	
10.004-6-2.1		Nezezon , Richard M. II.	97,000	42,000	97,000	97,000	0 210	W		1	1-148- 2
10.004-6-4		Francia, Mark	163,000	25,000	163,000	163,000	0 210	W		1	1-144-9.21
10.004-6-5.1		Seguin, Rick W.	64,000	16,400	64,000	64,000	0 210			1	
10.004-6-6		Weitz, Robert H.	139,000	21,500	139,000	139,000	0 210	W		1	1-144- 9.22
10.004-6-7		Dishaw, Donna M.	150,000	23,000	150,000	150,000	0 210	W		1	1-144-9.12
10.004-7-1.2		McGregor, Ronald L.	127,000	32,000	127,000	127,000	0 210	W		1	
<b>Page Totals</b>		<b>Parcels</b>	37	1,773,700	467,600	1,773,700					

School District	405801	Massena 1	2014	-----	2015	-----	Res Prp	O	R	T	Account Nbr
Parcel Id		Name	Total Av	Land Av	Total Av	Total Av	Pct Cls	C	S	C	
10.004-7-1.111		Sauve, Jack R.	9,000	9,000	9,000	9,000	0 314	W	1		1-454- 2.3
10.004-7-2		Dumas, Michael E.	149,000	35,000	149,000	149,000	0 210	W	1		
10.008-1-1		Rush, Allen F. Jr.	52,000	8,900	52,000	52,000	0 210		1		1-142- 8
10.008-1-3.11		Thompson, Russell	63,000	16,600	63,000	63,000	0 210		1		
10.008-1-5.11		Mattice, Mary	103,000	21,000	103,000	103,000	0 210		1		1-143- 3
10.008-1-6		Welcher, Curtis M. Sr.	59,000	13,700	59,000	59,000	0 210		1		1-391- 1
10.008-1-7		Pike, Stephen L.	47,000	16,500	47,000	47,000	0 210		1		1-428- 6
10.008-1-8		Plante, Serge	59,000	16,500	59,000	59,000	0 210		1		1-186- 4
10.008-1-9		Lindsay, Paul	38,000	16,500	38,000	38,000	0 210		1		1-308- 3
10.008-1-10		Watkins, Roy	51,000	12,700	51,000	51,000	0 210		1		1- 42- 9
10.008-1-11		Lazore, Vincent	62,000	13,000	62,000	62,000	0 210		1		1- 42- 8
10.008-1-12		Reed, Anneliese (LU)	66,100	9,700	66,100	66,100	0 210		1		1-438- 6
10.008-1-13.1		Ilisco, Marjorie A.	46,000	14,500	46,000	46,000	0 210		1		1-308- 5
10.008-1-15		Seguin, David	52,000	10,400	52,000	52,000	0 220		1		1- 59- 8
10.008-1-16		Anagnostopoulos, Linda	74,000	5,400	74,000	74,000	0 210		1		1-240- 6
10.008-1-17		Rush, Allen F.	15,000	7,500	15,000	15,000	0 312		1		1-618- 7
10.008-1-18		Sparger, Jeremy M.	80,000	13,600	80,000	80,000	0 210		1		1-387- 2
10.008-1-19		Silver, Ann	83,000	14,200	83,000	83,000	0 210		1		1-491- 7
10.008-1-20.1		Peets, Glenn	79,000	10,800	79,000	79,000	0 210		1		1-407- 4
10.008-1-22		Grenstad, Karena	81,000	10,900	81,000	81,000	0 210		1		1-225- 8
10.008-1-26.1		Peets, Randy L.	128,000	33,000	128,000	128,000	0 210	W	1		1-234- 8.1
10.008-1-28		Loran, Scott	257,300	35,000	257,300	257,300	0 411		1		1-234- 9
10.008-1-29		Loran, Scott B.	125,000	15,000	125,000	125,000	0 210		1		
10.008-1-30		Loran, Scott B.	62,000	41,900	62,000	62,000	0 331		1		
10.008-1-31		Town, Of Massena	1,140,900	27,100	1,140,900	1,140,900	0 862		8		
10.008-1-31.1/1		AT&T Network Real Estate	21,000	0	21,000	21,000	0 831		1		
10.008-1-32		Grace Methodist Church	384,000	53,200	384,000	384,000	0 620		1		0- 2- 4. 3
10.008-1-33		Susice, Paul	12,700	12,700	12,700	12,700	0 314		1		1-234- 6
10.008-1-34		Susice, Eugene	180,000	21,000	180,000	180,000	0 486		1		1- 51- 9
10.008-1-35		Fenton, Raymond J. Jr.	264,800	25,100	264,800	264,800	0 210		1		
10.008-1-36		Sullivan, Anthony	85,000	24,200	85,000	85,000	0 210	W	1		1-519- 2
10.008-1-37		Sullivan , Anthony J.	10,000	10,000	10,000	10,000	0 314	W	1		
10.008-2-1		Rufa, Constance A.	129,000	16,500	129,000	129,000	0 210		1		1-407- 6
10.008-2-2		Chase, Darryl	92,000	13,100	92,000	92,000	0 210		1		1-407- 9
10.008-2-3.1		Benware, Jerry M.	62,000	31,000	62,000	62,000	0 210	W	1		1-104- 8
10.008-2-4		Villano, Patrick	76,000	17,500	76,000	76,000	0 411	W	1		1-234- 5
10.008-2-5		Harbour Portfolio VIII, LP	53,000	20,800	53,000	53,000	0 210	W	1		1-565- 3
<b>Page Totals</b>		<b>Parcels</b>	37	4,350,800	673,500	4,350,800					

School District	405801	Massena 1	2014	-----	2015	-----	Res Prp	O	R	T	Account Nbr
Parcel Id		Name	Total Av	Land Av	Total Av	Total Av	Pct Cls	C	S	S	C
10.008-2-7.1		David, Joseph C.	94,000	33,000	94,000	94,000	0 210	W	1		
10.008-3-1.1		Cartier, Megan M.	85,000	12,200	85,000	85,000	0 210		1		1-206- 3
10.008-3-2.1		Dugan, Michael J.	84,000	13,700	90,000	90,000	0 210		1		1-206- 4
10.008-3-4.1		Mcdonald Carr, Serena	91,000	25,000	91,000	91,000	0 210	W	1		1-234- 8
10.008-3-5.1		Olson, Angela M.	101,000	14,000	101,000	101,000	0 210	W	1		1-399- 6
10.008-3-7.1		Stacy, Joseph A.	86,000	26,000	86,000	86,000	0 210	W	1		1- 94- 6. 2
10.008-4-1		Olson, Emily J.	56,000	20,800	56,000	56,000	0 210		1		1-472- 5
10.008-4-3		Eldridge, Franklin E.	64,000	21,000	64,000	64,000	0 210	W	1		1-145- 1
10.008-4-4		Burt, Marshall R.	55,000	18,000	55,000	55,000	0 210	W	1		1-204- 2
10.008-4-5		Burt, Marshall R.	2,000	2,000	2,000	2,000	0 314	W	1		1-204- 1
10.008-4-7.1		Burt, Marshall R.	10,000	9,500	10,000	10,000	0 312	W	1		1-276- 9.21
10.008-4-7.2		Marlow, Kenneth	48,000	19,000	48,000	48,000	0 210	W	1		1-276-9.22
10.008-4-8		Page, Lyle L.	79,400	65,900	79,400	79,400	0 270	W	1		1-308- 2
10.008-4-9		Griffiths, Abby L.	15,000	15,000	15,000	15,000	0 314	W	1		1-418- 9
10.008-4-10		Chontosh, Timothy	63,000	15,000	63,000	63,000	0 210	W	1		1- 97- 4
10.008-4-11		Jock, Frederick D.	68,000	15,000	68,000	68,000	0 210	W	1		1-145- 7
10.008-4-12.1		Jock, Alexander S.	99,000	20,000	99,000	99,000	0 210	W	1		1-146- 1
10.008-4-14		Giles, Harry W.	30,000	10,000	30,000	30,000	0 210		1		1-200- 6
10.008-4-15		Giles, Harry W.	80,000	11,200	80,000	80,000	0 210		1		1-620-1
10.008-4-16		Gambill, William	20,000	10,000	20,000	20,000	0 270		1		1-525- 1
10.008-4-17		Olson, Nathaniel J.	68,000	10,000	68,000	68,000	0 210		1		1-320- 1
10.008-4-18.1		Chontosh, Joseph	83,000	12,100	83,000	83,000	0 210		1		1- 62- 5
10.008-4-19		Batten, Ty R.	130,000	12,100	130,000	130,000	0 210		1		1-408- 2
10.008-4-20		Hyde, Robert A.	78,000	8,700	78,000	78,000	0 210		1		1-254- 9
10.008-4-21.1		Dishaw, Gary	51,000	15,000	51,000	51,000	0 260	W	1		1-145- 3.12
10.008-4-24		Durant, Ronald C.	30,000	9,100	30,000	30,000	0 210		1		1-279- 2
10.008-4-25		Brewer, Ricky D.	57,000	8,600	57,000	57,000	0 210		1		1-363- 1
10.008-4-26		Parker, David	12,000	5,700	12,000	12,000	0 484		1		1-363- 2
10.008-4-27		Clifford, Hanna Trust	25,000	9,600	25,000	25,000	0 220		1		1-100- 3
10.008-4-28		Burnett, Michael	82,000	7,400	82,000	82,000	0 210		1		1-515- 4
10.008-4-29.1		Smith, Ronald	800	800	800	800	0 314		1		1-445- 4.12
10.008-4-29.2		Brown, Carl J.	85,000	12,300	85,000	85,000	0 270		1		
10.008-4-30		Hall, Trever G.	88,000	12,000	88,000	88,000	0 210		1		
10.008-4-31		Gabri, John F.	54,000	10,000	54,000	54,000	0 270		1		1-300- 6
10.008-4-32.1		Clark, Scott G.	102,000	17,200	102,000	102,000	0 270		1		
10.008-4-32.2		Gollinger, Michael F.	111,500	11,300	111,500	111,500	0 210		1		
10.008-4-33		Baile, Timothy B.	25,500	8,700	25,500	25,500	0 270		1		1-292- 7
<b>Page Totals</b>		<b>Parcels</b>	37	2,313,200	546,900	2,319,200					



School District	405801	Massena 1	2014	-----	2015	-----	Res Prp	O	R	T	Account Nbr
Parcel Id		Name	Total Av	Land Av	Total Av	Total Av	Pct Cls	C	S	C	
10.008-4-34		Coulter, Lois H.	122,000	26,300	122,000	0	210	W	1		1-181- 5
10.012-1-1.3		Adames, Juan J.	294,000	29,000	294,000	0	210	W	1		1-181-1.3
10.012-1-2.1		Rivers, Sherri L.	138,000	36,400	138,000	0	210	W	1		1-134- 1
10.012-1-3.1		Dupee, Mary E (LU)	175,000	24,800	175,000	0	210	W	1		1-156- 9
10.012-1-6		Favreau, Bertha	18,700	18,700	18,700	0	311	W	1		1-172- 4
10.012-1-7		Favreau, Bertha	39,000	18,700	39,000	0	210		1		1-172- 3
10.012-1-8.1		Villnave, Timothy	20,000	18,700	20,000	0	312	W	1		1-172-5.01
10.012-1-8.2		Villnave, Timothy M.	58,000	24,000	58,000	0	210	W	1	R	1-172- 5.2
10.012-1-9		Winters, John	85,000	25,600	85,000	0	210	W	1		1-617- 3
10.012-1-10		Massena Land Corporation	26,000	26,000	26,000	0	322	W	1		1-181-1.1
10.012-1-11		Scruton, Rodney P.	80,000	17,900	80,000	0	210		1		
10.012-2-1		Brown, Hartley C. Jr.	73,000	18,000	73,000	0	210	W	1		1-302- 5
10.012-2-2		Brown, Hartley C. Jr.	15,000	15,000	15,000	0	314	W	1		1-302- 6
10.012-2-3		Farnsworth, Danny K.	28,800	16,000	28,800	0	270	W	1		1-233- 4
10.012-2-5.1		Paradis, Roger H.	65,000	15,000	65,000	0	210	W	1		1-269- 3
10.012-2-7.1		Beshaw, Rachell	50,000	11,600	50,000	0	210		1		1-344- 5
10.012-2-9		Amundson, Kris A.	102,000	21,600	102,000	0	210		1		1-288- 2
10.012-2-11.11		Converse, Jason L.	136,900	22,200	136,900	0	210		1		1-288- 7
10.012-2-12.1		Wilson, Justin W.	80,000	12,200	80,000	0	210		1		1-203-9.112
10.012-2-12.2		Wilson, Justin W.	12,300	12,300	12,300	0	314		1		
10.012-2-14		Brown, Hartley	133,700	82,900	133,700	0	416	W	1		1-498- 9
10.012-2-15		Brown, Hartley C. Jr.	16,500	16,500	16,500	0	314	W	1		
10.012-3-4		Dodge, Richard	75,000	18,700	75,000	0	210	W	1		1-127- 6
10.012-3-5		Talbot, Steve	96,000	63,900	96,000	0	210	W	1		1-127- 5
10.012-3-6		Worczak, Paul	80,000	74,000	80,000	0	210	W	1		1-172- 2
10.012-3-7		Hartle, Carol A.	146,000	18,700	146,000	0	210	W	1		1-257- 6
10.012-3-8		Hartle, Frederick	54,000	18,700	54,000	0	280	W	1		1-504- 7
10.012-3-9		Wells, Kim	18,700	18,700	18,700	0	314	W	1		1-274- 9
10.012-3-10		Wells, Kim	18,700	18,700	18,700	0	314	W	1		1-275- 1
10.012-3-11		Mainville, Darlene S.	86,000	18,700	86,000	0	210	W	1		1-274- 8
10.012-3-12		Walts, Gilman R.	58,000	18,700	58,000	0	210	W	1		1-447- 8
10.012-3-13		Swift, Dean M.	63,000	18,700	63,000	0	210	W	1		1-521- 6
10.012-3-14.1		Smith, Elizabeth D. (LU).	82,000	18,700	82,000	0	210	W	1		1-499- 2
10.012-3-15		Stickney, Lisa D.	20,000	18,700	20,000	0	270	W	1		1-441- 1
10.012-5-1		Cole, Glory J.	164,900	28,400	164,900	0	210	W	1		
10.012-5-2		Durant, Ronald C.	47,900	27,000	47,900	0	270	W	1		
10.012-6-2.1		Hall, Tracy Lynn	115,500	33,200	115,500	0	210		1		1-220- 8
<b>Page Totals</b>		<b>Parcels</b>	37	2,894,600	922,900	2,894,600					

School District	405801	Massena 1	2014	-----	2015	-----	Res Prp	O	R	T	Account Nbr	
Parcel Id		Name	Total Av	Land Av	Total Av	Total Av	Pct Cls	C	S	S	C	
10.012-6-3		Fleury, Emmett	66,100	11,100	66,100	66,100	0 210		1			1-179- 4
10.012-6-4		Olson, Christopher M.	19,200	19,200	19,200	19,200	0 320		1			
10.012-7-1		Bigness, Bruce A.	75,500	17,500	75,500	75,500	0 210	W	1			1-445- 9
10.012-7-2.1		Terry, Mary	125,000	46,000	125,000	125,000	0 210		1			
10.012-7-4		Coughlin, Donald	116,000	26,000	116,000	116,000	0 210	W	1			1-302- 9. 3
10.012-7-5		Halstead, Robert	98,600	26,500	98,600	98,600	0 270	W	1			1-302- 9. 2
10.012-7-6		Booth, Fred	25,000	25,000	25,000	25,000	0 314	W	1			1- 48- 4. 2
10.012-7-7		Booth, Fred	137,000	26,500	137,000	137,000	0 210	W	1			1- 48- 4. 1
10.012-7-8		Booth, Fred	3,000	3,000	3,000	3,000	0 314	W	1			1-146- 5
10.012-7-9		Paige, Elwin	28,000	18,000	28,000	28,000	0 270	W	1			1-155- 6
10.012-7-11.1		Peets (LU), Rae Lee	85,400	20,000	78,000	78,000	0 210		1			1-406- 9
10.012-7-12		Finnegan, John	155,000	18,300	155,000	155,000	0 210		1			1-302- 9. 5
10.012-7-13		Cusworth, Lucas E.	60,000	24,700	60,000	60,000	0 210		1			1-177- 4
10.012-7-14		Schantz, Betty Jane	78,000	21,900	78,000	78,000	0 210		1			1-473- 5
10.012-7-15		O'Brien, Marilyn M.	83,000	17,600	83,000	83,000	0 210	W	1			1-597- 3
10.012-8-1		Grant, David	199,000	19,900	199,000	199,000	0 240		1			1-302- 9.12
10.012-8-2		Barton, Arthur M.	120,000	26,000	120,000	120,000	0 210		1			
10.012-8-3		Peets, Dale Harvey Jr.	104,000	24,800	104,000	104,000	0 210		1			1-302-9.14
10.012-9-11		Hartle, Frederick	20,800	20,800	20,800	20,800	0 314		1			1-454- 6.1
10.012-9-12		Smith, Warren D.	91,600	16,200	91,600	91,600	0 210		1			1-499-4.2
10.024-1-1.1		Lannis, Guy R.	135,000	24,900	135,000	135,000	0 210		1			1- 34- 3.11
10.024-1-10		Clary-Page, Patricia	24,000	9,400	24,000	24,000	0 270		1			1-112- 6
10.024-1-11		Carr, Vernon G.	67,000	8,900	67,000	67,000	0 210		1			1-166- 4
10.024-1-12		Leblanc, Lilianne	80,000	11,200	80,000	80,000	0 210		1			1- 4- 7
10.024-1-13		Kershner, Bradley F.	70,000	6,500	70,000	70,000	0 210		1			1- 70- 9
10.024-1-14		Kershner, Debra D.	93,000	5,400	93,000	93,000	0 210		1			1- 88- 6
10.024-1-15		Kennedy, Gerald R.	13,000	6,500	13,000	13,000	0 312		1			1-142- 6
10.024-1-16		Kennedy, Gerald	47,000	7,400	47,000	47,000	0 210		1			1-272- 1
10.024-1-17		Rickard, Thomas A.	20,000	2,400	20,000	20,000	0 449		1			
10.024-1-19		Cemetery Exempt	4,800	4,800	4,800	4,800	0 695		8			0- 24- 1.19
10.024-1-20		Lacomb, Wayne D.	99,000	25,700	99,000	99,000	0 210		1			1-445- 8. 1
10.024-1-21.2		St Denis, Claude	54,000	15,500	54,000	54,000	0 210		1			1-430-2.2
10.024-1-21.111		Robideau, Mark	180,000	41,200	180,000	180,000	0 210	W	1			1-430- 2
10.024-1-21.121		Robideau, Cory W.	141,000	22,700	141,000	141,000	0 210		1			
10.024-1-26		Smith, William J.	56,500	13,200	56,500	56,500	0 270		1			1-445- 8. 2
10.024-1-27		New York State Reforestation	800	800	800	800	0 932		3			3-595- 3
10.024-1-28		Kennedy, Gerald R.	2,600	2,600	2,600	2,600	0 314	W	1			
<b>Page Totals</b>		<b>Parcels</b>	37	2,777,900	638,100	2,770,500						

School District	405801	Massena 1	2014	-----	2015	-----	Res Prp	O	R	T	Account Nbr
Parcel Id		Name	Total Av	Land Av	Total Av	Total Av	Pct Cls	C	S	C	
10.024-1-30		Robideau, Mark S.	30,000	30,000	30,000	30,000	0 314	W	1		
10.024-1-32		Robideau, Mark S.	12,000	12,000	12,000	12,000	0 314		1		
10.024-1-33		St. Denis, Claude	4,000	4,000	4,000	4,000	0 311		1		
10.024-1-34		LeVac, Steven J.	60,000	11,000	60,000	60,000	0 210		1		
10.024-2-1		Lacourse, Steve	96,000	23,000	96,000	96,000	0 210	W	1		1-510- 3
10.024-2-2		Chalker, Margaret	91,000	38,000	91,000	91,000	0 210	W	1		1-100- 8
10.024-2-3		Smith, Philip W.	25,000	8,000	25,000	25,000	0 260	W	1		1-210- 8
10.024-2-4		Johnson, Elmore T.	82,000	15,000	82,000	82,000	0 210	W	1		1- 22- 1
10.024-2-5		Kormanyos, Christopher G.	168,000	37,800	168,000	168,000	0 210	W	1		1-510- 4. 3
10.024-2-6		Giltinan, Kathleen L.	75,000	17,000	75,000	75,000	0 210	W	1		1-510- 4. 2
10.024-2-7.1		Welch, Richard J.	45,000	17,000	45,000	45,000	0 270	W	1		1-395- 2
10.024-2-8.11		Seaway Resorts, LLC	212,000	44,000	212,000	212,000	0 582		1		1-510- 4. 1
10.024-2-8.21		Larabee, Bruce	119,000	24,800	119,000	119,000	0 210		1		
10.024-2-8.22		Casella, James R.	112,000	23,600	112,000	112,000	0 210		1		
10.024-2-10.1		LaGarry, Randy E (LU) E.	140,000	18,100	140,000	140,000	0 210		1		1-479- 3
10.024-2-11		Hammitt, Brenda A.	25,000	25,000	25,000	25,000	0 311	W	1		
10.024-2-12.2		Carlson, Carl A.	164,000	34,800	164,000	164,000	0 210		1		
10.024-3-1		Burnham, Dennis P.	124,000	16,500	124,000	124,000	0 210		1		1-389- 7.
10.024-3-3		Dunkelburg, Gary L.	71,100	24,700	71,100	71,100	0 270		1		1-389- 7.11
10.024-3-4		Gabor, Theresa D.	79,000	17,600	85,000	85,000	0 210		1		1-389-7.3
10.024-3-5		Scully, Robert J.	168,000	24,000	168,000	168,000	0 210		1		
10.024-3-6		Treers, Philip	154,000	25,000	154,000	154,000	0 210		1		
10.024-3-7		Hurley, William P.	161,000	31,700	161,000	161,000	0 210		1		
10.024-3-8		MCELWAIN (LU), MARY C.	166,000	26,100	166,000	166,000	0 210		1		1-123-1.11
10.024-3-9		Aldous, Christopher L.	199,000	24,000	199,000	199,000	0 210		1		
10.024-3-10		LaBaff, Donald	216,000	36,000	216,000	216,000	0 210		1		
10.024-3-11		Cheng, Chiu Lam	183,000	37,500	183,000	183,000	0 210		1		
10.024-3-12.111		Rivercrest Enterprises	44,900	44,900	44,900	44,900	0 314	W	1		
10.024-3-12.112		Macaulay, Michael P.	195,000	65,000	195,000	195,000	0 210		1		
10.024-3-13		Mann, Carrie L.	286,000	43,200	286,000	286,000	0 210		1		
10.024-4-1		Tarbell, Justin E.	28,000	28,000	100,000	100,000	0 210	W	1		
10.024-4-2		Vivlamore, Henry T.	28,000	28,000	28,000	28,000	0 314	W	1		
10.024-4-3		DeConing, Cornelius H.	289,000	57,000	289,000	289,000	0 210	W	1		1-123-1.11
10.024-4-4		Tresohlavy, Ronald P.	253,000	50,000	253,000	253,000	0 210	W	1		1-123-1.11
10.026-1-3.1		Stevenson, Charles H.	54,000	14,300	54,000	54,000	0 210		1		1-233-9.2
10.026-2-1.1		Haverstock, Berton	87,000	17,700	87,000	87,000	0 210		1		1-233-9.16
10.026-3-2.1		Converse, Bruce	88,000	12,400	88,000	88,000	0 210		1		1-386- 7
<b>Page Totals</b>		<b>Parcels</b>	37	4,334,000	1,006,700	4,412,000					

School District	405801	Massena 1	2014	-----	2015	-----	Res Prp	O	R	T	Account Nbr
Parcel Id		Name	Total Av	Land Av	Total Av	Total Av	Pct Cls	C	S	S	C
10.026-3-3		Haverstock, Bruce	90,000	16,600	90,000	90,000	0 270		1		1-233-9.13
10.026-3-4.1		Bernard, Katherine H.	36,000	16,800	36,000	36,000	0 270		1		1-233-9.15
10.026-3-5		Doud, Timothy P.	128,000	16,600	128,000	128,000	0 210		1		1- 68- 3.1
10.026-3-6		Frederick, Richard J.	97,000	9,400	97,000	97,000	0 210		1		1-348- 3
10.026-3-7		Jenkins, Margaret A.	60,000	9,400	60,000	60,000	0 210		1		1- 13- 4
10.026-3-8		Sommerfield, Robert	77,000	9,400	77,000	77,000	0 210		1		0- 2- 3. 8
10.026-3-9		White, Ricky F.	54,300	9,400	54,300	54,300	0 210		1		1- 65- 9
10.026-3-10		White, Ricky F.	11,800	8,000	11,800	11,800	0 312		1		1- 66- 1
10.026-3-11		Fredenburg, Stephanie A.	71,000	9,400	71,000	71,000	0 210		1		1-217- 4
10.026-3-12		Ellis, Paul	81,000	10,700	81,000	81,000	0 210		1		1-228- 1
10.026-3-13		Kocsis, Kyle L.	74,000	9,400	74,000	74,000	0 210		1		1-326- 5
10.026-3-14		Jock, Wendell D.	55,000	9,400	55,000	55,000	0 210		1		1-586- 3
10.026-3-15		Belanger, Raymond J.	83,000	13,700	83,000	83,000	0 210		1		1- 35- 2
10.026-4-1		Hillenbrand, Josheph F.	158,000	12,700	158,000	158,000	0 210		1		1-511- 2
10.030-1-1		Kaneb, Gretchen & Etal	24,000	24,000	24,000	24,000	0 314		1		1-393- 7.11
10.030-1-2		Kaneb, Gretchen & Etal	6,250	2,250	6,250	6,250	0 331		1		1-267- 2
10.030-1-3		Andresen Lamora, Sherry M.	13,500	13,500	13,500	13,500	0 314	W	1		1-183- 7
10.030-1-5.1		Andresen, Sherry M.	110,000	29,000	110,000	110,000	0 220	W	1		1-319- 5
10.030-1-6		Chapman, Terry A.	143,000	8,700	143,000	143,000	0 210		1		1-393-7.13
10.030-1-7		Czajkowski, Jay	114,000	26,300	114,000	114,000	0 210	W	1		1-393-7.12
10.030-1-8		Sweet, David	173,000	29,000	173,000	173,000	0 210	W	1		
10.030-1-9		Losito, Timothy L.	140,000	33,000	140,000	140,000	0 210	W	1		1-393- 7.22
10.030-1-10		Barney, Nathan M.	115,000	30,000	115,000	115,000	0 210	W	1		1-292-7-27
10.030-1-11		Rufa, Richard	37,000	10,700	37,000	37,000	0 210		1		1-393- 8
10.030-1-12.1		Kaneb Apartments	8,300	8,300	8,300	8,300	0 330		1		1-292-7-26
10.030-1-14		Richards, Warren	13,500	13,500	13,500	13,500	0 314		1		
10.030-1-15		Sunday, Clifford	55,000	14,800	55,000	55,000	0 270		1		1-292-7.22
10.030-1-16		Richards, Warren	4,500	4,500	4,500	4,500	0 314		1		1-292-7.24
10.030-1-17		Richards, Warren	15,000	15,000	15,000	15,000	0 314		1		1-292-7.23
10.030-1-18		Pellegrino, Jo Ann	265,000	146,000	265,000	265,000	0 415		1		1-497- 5
10.030-1-19		Kaneb Apartments	5,000	5,000	5,000	5,000	0 330		1		
10.030-2-1		Barry, Catherine w/LU	106,000	23,300	106,000	106,000	0 220		1		1-393- 6. 4
10.030-2-2		Compo, Robert	13,700	13,700	13,700	13,700	0 314		1		1-393- 6. 2
10.031-1-3		Calvary Baptist Church	353,900	15,700	353,900	353,900	0 620		8		8-617- 2
10.031-1-4		Wilkins, Timothy	110,000	21,000	110,000	110,000	0 210		1		1-393- 6. 5
10.031-1-5		Soulia, Adam	86,900	13,800	86,900	86,900	0 210		1		1-393- 6. 3
10.031-1-6		Carlyle St Lawrence, LLC	2,000	2,000	2,000	2,000	0 438		1		
<b>Page Totals</b>		<b>Parcels</b>	37	2,990,650	663,950	2,990,650					

School District	405801	Massena 1	2014	-----	2015	-----	Res Prp	O	R	T	Account Nbr
Parcel Id		Name	Total Av	Land Av	Total Av	Total Av	Pct Cls	C	S	S	C
10.031-2-2		Smith, Clara	64,000	18,600	64,000	64,000	0 210		1		1-500- 1
10.031-2-3		Jackson, Shirley (LU) A.	54,000	18,600	54,000	54,000	0 210		1		1-581- 8
10.031-2-4		Belgard, Richard T.	57,000	20,800	57,000	57,000	0 210		1		1- 10- 5
10.031-2-5		Jenkins, Hope Marie	67,000	21,000	67,000	67,000	0 210		1		1-255- 1
10.031-2-6		Wal-Mart Realty Company	750,000	700,000	750,000	750,000	0 331		1		
10.031-2-7.1		Massena, Towne Centre	418,700	418,700	418,700	418,700	0 330		1		1-500- 3
10.031-2-7.2		Aldi Inc	829,650	289,000	829,650	829,650	0 454		1		
10.031-2-7.3		Massena, Towne Centre Asso	140,000	140,000	140,000	140,000	0 330		1		
10.031-2-7.4		Massena, Towne Centre Asso	140,000	140,000	140,000	140,000	0 330		1		
10.031-2-7.5		Massena, Towne Centre Asso	175,000	175,000	175,000	175,000	0 330		1		
10.031-3-1		Carlyle St. Lawrence LLC	522,500	150,000	522,500	522,500	0 426		1		
10.031-3-2		Caryle St Lawrence LLC	314,700	150,000	314,700	314,700	0 426		1		
10.032-1-1.1		Auger, Paul E.	350,000	66,500	350,000	350,000	0 210	W	1		1-123-1.13
10.032-1-2.1		Orlando, William A.	207,000	33,000	207,000	207,000	0 210		1		1-123-1.7
10.032-1-3		White, Dale T.	310,000	52,800	310,000	310,000	0 210	W	1		1-123-1.11
10.032-1-4.1		Ashlaw, Richard L.	222,000	33,000	222,000	222,000	0 210		1		1-123-1.6
10.032-1-4.2		Rivercrest Enterprises, Inc.	100	100	100	100	0 311		1		
10.032-1-5		Schwartz, Phillip	288,000	56,500	288,000	288,000	0 210	W	1		1-123-1.11
10.032-1-6		Barrett, Donna R.	268,000	33,000	268,000	268,000	0 210		1		1-123-1.5
10.032-1-7		Fleury, Vance	326,000	58,600	326,000	326,000	0 210	W	1		1-123-1.10
10.032-1-8		Torbey, Monique	228,000	33,000	228,000	228,000	0 210		1		1-123-1.4
10.032-1-9		O'Shaughnessy, Steve	324,000	57,800	324,000	324,000	0 210	W	1		1-123-1.9
10.032-1-10		Hadler, Robert J.	219,000	33,000	219,000	219,000	0 210		1		1-123-1.3
10.032-1-11.1		Whalen, John W.	352,000	65,000	352,000	352,000	0 210		1		
10.032-1-12		Jarvis, Kevin	227,000	33,000	227,000	227,000	0 210		1		1-123-1.2
10.032-1-13.1		Jarvis, Kevin	600	600	600	600	0 314		1		
10.032-1-13.2		Hadler, Luann	600	600	600	600	0 311		1		
10.032-1-13.3		Orlando, William A.	600	600	600	600	0 314		1		
10.032-1-13.4		Torbey, Monique	600	600	600	600	0 314		1		
10.032-1-13.5		Ashlaw, Richard L.	600	600	600	600	0 314		1		
10.032-1-14.1		Fieldson, John	275,000	53,800	275,000	275,000	0 210	W	1		1-123-1.11
10.032-2-1		Hammill, Robert E.	180,000	13,200	180,000	180,000	0 210		1		1-123-1.11
10.032-2-2		Silver, Richard	195,000	33,000	195,000	195,000	0 210		1		1-123-1.11
10.032-2-3		De Araujo, Marcelo G. Bessa.	209,400	37,600	209,400	209,400	0 210		1		
10.032-2-4		Fluery, Vance	45,000	35,000	45,000	45,000	0 312		1		1-479- 4
10.032-2-5		Kennedy, Lindsey R.	200,000	40,000	200,000	200,000	0 210		1		
10.032-3-1		Scott, Theodore J.	170,000	18,000	170,000	170,000	0 210		1		

School District	405801	Massena 1	2014	-----	2015	-----	Res Prp	O	R	T	Account Nbr
Parcel Id		Name	Total Av	Land Av	Total Av	Total Av	Pct Cls	C	S	C	
10.032-3-2		Garrant, Rebecca K.	134,000	29,300	134,000	134,000	0 210		1		
10.032-3-3		White, Dewi	165,000	25,000	165,000	165,000	0 210		1		
10.032-3-4.1		Rivercrest, Enterprises	34,000	34,000	34,000	34,000	0 314		1		
10.032-3-4.2		Hondusky, Jan Erik	16,000	26,000	150,000	150,000	0 210		1		
10.032-3-4.3		Macaulay, Thomas E.	159,000	26,000	159,000	159,000	0 210		1		
10.032-3-4.4		Rivercrest Enterprises	16,000	16,000	16,000	16,000	0 311		1		
10.032-3-5		White, Helen	170,000	40,900	170,000	170,000	0 210		1		
10.032-3-6		Orlando, William Sr.	170,000	15,000	170,000	170,000	0 210		1		
10.032-4-1		Skomsky, Daniel P.	13,600	13,600	13,600	13,600	0 310		1		1-177-8.13
10.032-4-2.1		Skomsky, Daniel P.	10,000	10,000	10,000	10,000	0 314		1		1-177-8.14
10.032-4-2.2		Gambill, Sean	18,500	18,500	18,500	18,500	0 314		1		
10.033-2-1		Lorquet Family Trust	66,000	11,300	66,000	66,000	0 210		1		1-399- 4
10.033-2-2		Alguire, Timothy D.	63,000	11,300	63,000	63,000	0 210		1		1-152- 6
10.033-2-3		Yekel, John Sr.	64,000	11,300	64,000	64,000	0 210		1		1-582- 5
10.033-2-4		Rainville, Steven R.	87,000	13,700	87,000	87,000	0 210		1		1-436- 1
10.033-2-5		Fayad, Mary E.	164,000	15,200	164,000	164,000	0 210		1		
10.033-2-6		Bergeron (f.k.a. Murray), Ann D (LU)	61,100	16,500	61,100	61,100	0 210		1		1-382- 6
10.033-2-8		Truax, Raymond	6,000	6,000	6,000	6,000	0 314		1		1- 47- 2
10.033-2-9		Derouchie, Scott A.	44,000	16,400	44,000	44,000	0 210		1		1-246- 7
10.033-2-10		Seaway Timber Harvesting, Inc	2,300	2,300	2,300	2,300	0 330		1		1- 72- 5
10.033-2-11		St. Lawrence County	40,000	24,500	40,000	40,000	0 220		1		1-101- 9
10.033-2-12		Zakarauskas, Stephen	72,000	14,700	72,000	72,000	0 210		1		1-368- 9
10.033-2-13		JMT Property Associates, LLC	30,000	14,500	30,000	30,000	0 449		1		1-177- 8. 2
10.033-2-14		JMT Property Associates, LLC	18,000	18,000	18,000	18,000	0 314		1		
10.033-2-15		Rochefort, Pierre	95,000	11,000	95,000	95,000	0 210		1		1-453- 9
10.033-2-16		Pelcher, William w/LU S.	95,000	13,100	95,000	95,000	0 210		1		1-408- 4
10.033-2-17.1		Hart Family Irrevocable Trust	99,000	16,600	99,000	99,000	0 210		1		1-229- 3
10.033-2-19		Labaff, Joseph E.	176,000	15,200	176,000	176,000	0 210		1		
10.033-2-20.1		Converse, Carolyn M.	16,000	16,000	16,000	16,000	0 314		1		
10.033-2-21.1		Hamelin, Bernadette	130,000	16,000	130,000	130,000	0 210		1		
10.033-2-22		JMT Property Associates, LLC	41,000	41,000	41,000	41,000	0 322		1		1-177-8.14
10.038-1-1		Yolton, Margaret P.	75,000	11,000	75,000	75,000	0 210		1		1-291- 8
10.038-1-2		Lashomb, Maureen S.	57,000	19,000	57,000	57,000	0 210		1		1- 78- 9
10.038-1-3		Kaneb, Gretchen & Etal	61,000	50,400	61,000	61,000	0 210		1		1-268- 3
10.038-1-4		Kaneb Apartments	43,000	11,000	43,000	43,000	0 210		1		1-405- 3
10.038-1-5		Creighton, Brian J.	174,000	20,600	174,000	174,000	0 411		1		1-425- 6
10.038-1-6		Greene, Steven W.	80,000	40,000	80,000	80,000	0 483		1		1- 78- 8

School District	405801	Massena 1	2014	-----	2015	-----	Res Prp	O	R	T	Account Nbr
Parcel Id		Name	Total Av	Land Av	Total Av	Total Av	Pct Cls	C	S	S	C
10.038-1-7		Kaneb Apartments, LLC	4,300	4,300	4,300	4,300	0 314		1		
10.038-1-8		Kaneb, Jr., Edward J.	1,700	1,700	1,700	1,700	0 314		1		1-465- 8
10.038-1-9		Kaneb, Edward J. Jr.	12,500	12,500	12,500	12,500	0 311		1		1- 85- 8
10.038-2-1		Kaneb Apartments	80,000	15,000	80,000	80,000	0 411		1		1-393- 5
10.038-2-2		Alguire, William H.	60,000	9,300	60,000	60,000	0 210		1		1-393- 9. 2
10.038-3-1		Grow, H. James	300,000	63,000	300,000	300,000	0 485		1		1-214- 2
10.038-3-2		Kaneb, Elizabeth M & Etal	487,000	36,300	487,000	487,000	0 411		1		1-267- 4
10.038-3-3		Kaneb, Elizabeth & Etal	331,000	26,900	331,000	331,000	0 210		1		
10.038-3-4		Abraham, John	118,000	16,500	118,000	118,000	0 210		1		1-354- 4.21
10.038-3-5		Clary, Virginia	115,000	12,400	115,000	115,000	0 210		1		1-354-4.04
10.038-3-6		Kaneb, Gretchen & Etal	647,000	28,000	647,000	647,000	0 411		1		
10.038-3-7		Kaneb Apts	259,000	24,900	259,000	259,000	0 411		1		
10.038-3-8		Kaneb, Elizabeth M & Etal M.	288,000	26,400	288,000	288,000	0 411		1		1-354-4.03
10.038-3-9		Pitohui Corporation	113,000	12,800	113,000	113,000	0 662		1		1-559- 7
10.039-1-1		Buffham, Joseph	88,000	14,000	88,000	88,000	0 210		1		1-335- 9
10.039-1-2		Bouchard, David	88,000	13,400	88,000	88,000	0 270		1		1-393-10. 2
10.039-1-3		St Lawrence Plaza Associates	5,094,725	368,400	5,094,725	5,094,725	0 454		1		
10.039-1-4		St Lawrence Plaza Associates	2,500,000	328,000	2,500,000	2,500,000	0 453		1		
10.039-3-1		Beckstead, Kendrick C.	93,000	12,900	93,000	93,000	0 210		1		1-354- 6
10.039-3-2		Boyea, Thomas C.	156,000	13,400	156,000	156,000	0 210		1		1-393- 6. 1
10.039-3-4		Kelly, Michael J.	82,000	11,800	82,000	82,000	0 210		1		1-328- 3
10.045-1-3.1		Bennett Family Properties, LLC	598,000	139,300	598,000	598,000	0 460		1		1- 3- 3
10.045-1-6.1		Guy's Inc	26,300	21,400	26,300	26,300	0 438		1		1-304- 2
10.045-1-7		Guy's Inc	109,000	29,300	109,000	109,000	0 421		1		1-304- 5
10.045-1-8		McGregor, Robert J. II.	30,000	9,500	30,000	30,000	0 210		1		1-278- 5
10.045-1-9		Pawlus, Andrew	52,000	8,800	52,000	52,000	0 210		1		1-411- 5
10.045-1-10		Jessmer, Ursula	53,000	8,800	53,000	53,000	0 210		1		1-355- 5
10.045-1-11.1		Nichols, Del	109,000	13,400	109,000	109,000	0 280		1		1-387- 7
* 10.045-1-13		LaShomb, Rita	7,600	7,600	7,600	7,600	0 311		1		1- 63- 3
* 10.045-1-14		LaShomb, Rita	89,000	6,300	89,000	89,000	0 210		1		1-304- 9
10.045-1-14.1		LaShomb, Rita		11,100	100,100	100,100	0 210		1		1-304- 9
10.045-1-15		LaShomb, Rita	6,300	6,300	6,300	6,300	0 311		1		1-304- 7
10.045-1-16.1		Murray, Jill	55,800	10,900	55,800	55,800	0 270		1		1-304- 8
10.045-1-17		Frank, Edward N.	46,300	10,500	46,300	46,300	0 270		1		1-304- 6
10.045-1-18		Martin, Timothy	75,000	14,000	75,000	75,000	0 210		1		1-357- 2
10.045-1-19		Martin, Timothy P.	44,000	9,000	44,000	44,000	0 210		1		1-285- 4
10.045-1-20		Clark , Thomas L. III.	57,000	10,400	57,000	57,000	0 210		1		1-411- 6

School District	405801	Massena 1	2014	-----	2015	-----	Res Prp	O	R	T	Account Nbr	
Parcel Id		Name	Total Av	Land Av	Total Av	Total Av	Pct Cls	C	S	S	C	
10.045-1-21		Martin, Timothy P.	37,000	4,800	37,000	37,000	0 270		1			1- 76- 1
10.045-1-22		Mcgee, Gerald	46,000	8,800	46,000	46,000	0 210		1			1-338- 1
10.045-1-23		Martin, Timothy P.	46,300	8,800	46,300	46,300	0 210		1			1-530- 9
10.045-1-24		Martin, Timothy P.	12,600	8,800	12,600	12,600	0 312		1			1-441- 5
10.045-1-25		Lapradd, Oliver	28,000	8,800	28,000	28,000	0 210		1			1-252- 7
10.045-1-26		Mitchell, Daniel L.	38,400	8,800	38,400	38,400	0 210		1			1-370- 1
10.045-1-27		Barto Family Revocable Trust	59,000	9,500	59,000	59,000	0 210		1			1-417- 5
10.045-1-28		Barto Family Revocable Trust	46,000	9,500	46,000	46,000	0 210		1			1-310- 9
10.045-1-29		Barto Family Revocable Trust	28,000	9,500	28,000	28,000	0 210		1			1-344- 1
10.045-1-30		Martin, Timothy P.	22,000	9,600	22,000	22,000	0 210		1			1- 76- 2
10.045-1-31		Gladding, Jessica L.	67,000	11,300	67,000	67,000	0 210		1			1-357- 5
10.045-1-33		Bennett Family Properties, LLC	1,900	1,900	1,900	1,900	0 330		1			
10.045-1-34		Goodspeed, Maynard	35,000	8,800	35,000	35,000	0 210		1			1-206- 6
10.045-1-35		Dauphinais, Lucien	32,000	8,800	32,000	32,000	0 210		1			1-597- 4
10.045-1-36		Dauphinais, Lucien	5,500	4,400	5,500	5,500	0 312		1			1-337- 9
10.045-1-37		McGee, Patrick J.	6,700	6,700	6,700	6,700	0 314		1			1-503- 4
10.045-1-38		Barto Family Revocable Trust	50,000	9,400	50,000	50,000	0 210		1			1- 55- 9
* 10.045-1-41.1		LaShomb, Rita		6,300	89,000	89,000	0 210		1			1-304- 9
10.045-2-1		Kaneb, Elizabeth & Etal	39,000	2,700	39,000	39,000	0 210		1			1-106- 5
10.045-2-2		Arquette, Eugene	48,000	8,700	48,000	48,000	0 210		1			1- 1- 9
10.045-2-3		Arquette, Eugene	8,500	8,500	8,500	8,500	0 314		1			1-278- 4
10.045-2-4		Mcgregor, Ida	59,000	8,500	59,000	59,000	0 210		1			1-452- 4
10.045-2-5		Page (LC), Jeffrey	163,000	8,700	163,000	163,000	0 411		1			1-146- 8
10.045-2-6		Kaneb, Elizabeth etal M.	207,000	17,400	207,000	207,000	0 411		1			1-519- 1
10.045-3-1		St Lawrence Gas Co	71,900	7,500	71,900	71,900	0 873		6			6-599- 3
10.045-3-2		Bond, Carol R.	7,000	4,000	7,000	7,000	0 331		1			1-29-2.112
10.045-3-2.1/1		Lamar Advertising of Syracuse	8,000	0	8,000	8,000	0 474		1			
10.045-3-3		Bylow, James J.	75,000	74,200	75,000	75,000	0 432		1			1-219- 8
10.045-3-4		Z.M.W. Enterprises LLC	250,000	90,000	250,000	250,000	0 464		1			1-177- 4
10.045-3-5		LaPierre, Blaine R.	172,000	59,900	172,000	172,000	0 484		1			1- 5- 1
10.045-3-6		Cappione, Francis	142,000	24,600	142,000	142,000	0 484		1			1- 55- 3
10.045-3-7		Cappione, Francis	23,500	23,500	23,500	23,500	0 330		1			1- 55- 2
10.045-3-8		Cappione, Francis P.	50,100	50,000	50,100	50,100	0 331		1			8-615- 2
10.050-1-1		Fenton, Gary	78,000	10,900	78,000	78,000	0 210		1			1- 34- 1
10.050-1-2		Fenton, Gary	1,600	1,100	1,600	1,600	0 312		1			1- 34- 2
10.050-1-3		Richards, Scott	3,700	3,700	3,700	3,700	0 314		1			1-351- 7
10.050-1-4		Cook, Tyler JF	3,900	3,900	3,900	3,900	0 314		1			1-425- 7. 2



School District	405801	Massena 1	2014	-----	2015	-----	Res Prp	O	R	T	Account Nbr	
Parcel Id		Name	Total Av	Land Av	Total Av	Total Av	Pct Cls	C	S	S	C	
10.050-1-5		Brothers, Gary	85,000	16,500	85,000	85,000	0 210				1	1- 62- 6
10.050-1-6		Legacy, Edward	77,000	10,800	77,000	77,000	0 210				1	1-543- 5
10.050-1-7		Brothers, Gary	6,600	6,600	6,600	6,600	0 314				1	1- 63- 6
10.050-1-8		Cook, Tyler JF	47,000	14,200	47,000	47,000	0 210				1	1-425- 7. 1
10.050-1-9		Richards, Scott	61,500	10,400	61,500	61,500	0 210				1	1-351- 8
10.050-1-10		Richards, Scott	10,000	4,000	10,000	10,000	0 312				1	1- 13- 5
10.050-1-11		Driscoll, Ross	64,000	18,600	64,000	64,000	0 210	W			1	1- 91- 7
10.050-1-12		Small, Casey	75,000	15,600	75,000	75,000	0 210	W			1	1-400- 6
10.050-1-13		Ross, Howard (LC) J.	73,000	54,400	73,000	73,000	0 210	W			1	1-211- 8
10.050-1-14		Eseltine, Angela J.	92,000	54,400	92,000	92,000	0 210	W			1	1-378- 7
10.050-1-15		Merithew, Henry Jr.	109,500	54,300	109,500	109,500	0 210	W			1	1-366- 6
10.050-1-16		Dishaw, Roger P.	92,000	79,800	92,000	92,000	0 210	W			1	1-537- 9
10.053-4-3		Richards, Warren	90,000	29,000	90,000	90,000	0 484				1	1-351- 2
10.053-4-4		Seaway Tire & Auto	84,000	27,900	84,000	84,000	0 484				1	1- 48- 3
10.053-4-5		Seaway Tire & Auto	267,000	68,200	267,000	267,000	0 433				1	1- 55- 1
10.053-5-1		351 East Orvis L.P.	4,500	4,500	4,500	4,500	0 330				1	1-591-6
10.053-6-4		LaPradd, Douglas F.	66,000	16,400	66,000	66,000	0 270				1	1-574- 4
10.053-6-5		Heald, Kelly L.	110,000	16,600	110,000	110,000	0 210				1	1-197- 2
10.053-6-6		Heald, Corey W.	49,000	9,500	49,000	49,000	0 210				1	1-197- 1
10.053-6-7		Dow, Jason A.	23,000	9,500	23,000	23,000	0 210				1	1-573- 9
10.053-6-8		Dow, Jason A.	24,000	9,500	24,000	24,000	0 210				1	1-443- 6
10.053-6-9		Mcgee, Charles O.	48,300	9,500	48,300	48,300	0 210				1	1-503- 6
10.061-4-1		Ouimet, Michael	141,000	24,800	141,000	141,000	0 210				1	1 - 29-2.12
10.061-4-2		Runions, Mark G.	88,000	24,800	88,000	88,000	0 210				1	
10.061-4-4		Donahue, Robert	172,000	23,500	172,000	172,000	0 210				1	
10.069-4-1		Truax, Bruce	140,800	24,800	140,800	140,800	0 210				1	1- 28- 9.21
10.069-4-2.1		Caldwell, Carrie A.	149,000	12,900	149,000	149,000	0 210				1	1- 29- 2.6
10.069-4-3.1		Bogdovitz, Anthony M.	157,000	17,400	157,000	157,000	0 210				1	1-270- 2
10.069-4-4		Redline Construction Inc	13,700	13,700	13,700	13,700	0 311				1	
10.069-4-5		Redline Construction Inc	13,100	13,100	13,100	13,100	0 311				1	
10.069-4-6		Redline Construction Inc	14,700	14,700	14,700	14,700	0 311				1	
10.069-5-1		LaChance, Frederick A.	200	200	200	200	0 311	W			1	
10.069-5-2		Gordon, Jerry P.	1,000	1,000	1,000	1,000	0 311	W			1	
10.069-5-3		Langevin, Simeon	1,500	1,500	1,500	1,500	0 311				1	
10.069-5-4		Stickney, Ronald C.	1,000	1,000	1,000	1,000	0 311	W			1	
10.070-2-5		Cooke, Thomas	1,700	1,700	1,700	1,700	0 311	W			1	
10.070-2-6.1		Premo, Allen L.	2,000	2,000	2,000	2,000	0 311	W			1	

School District	405801	Massena 1	2014	-----	2015	-----	Res Prp	O	R	T	Account Nbr	
Parcel Id		Name	Total Av	Land Av	Total Av	Total Av	Pct Cls	C	S	S	C	
10.070-2-8.1		Dufrane, Daryl J.	2,200	2,200	2,200	2,200	0 311				1	
10.070-2-9.1		Labelle, Albert	63,000	32,700	63,000	63,000	0 210	W			1	1-214- 9
10.070-2-10		Murphy, Jodi	85,000	20,300	85,000	85,000	0 210				1	1-192- 8
10.070-2-12		Belile, Jonathan L.	59,000	33,000	80,000	80,000	0 210	W			1	1-350- 3
10.070-2-13.1		Pecore, etal, Gary W.	65,000	30,800	65,000	65,000	0 210	W			1	1-406- 6
10.070-2-14.1		Lamberton, Lawrence	59,000	8,800	59,000	59,000	0 210				1	1-100- 6
10.070-2-15		Premo, Arthur A.	156,000	33,000	156,000	156,000	0 210	W			1	1- 29- 2. 4
10.070-2-16		Sharlow, George	139,000	33,000	139,000	139,000	0 210	W			1	1- 29- 2. 2
10.070-2-17		Verville, Joseph	153,500	33,000	153,500	153,500	0 210	W			1	1- 29- 2.41
10.070-2-18.1		Rowledge, Allen W.	150,000	36,400	150,000	150,000	0 210	W			1	1- 29- 2.42
10.070-2-18.2		Kazulak, Arthur R.	190,000	36,300	190,000	190,000	0 210	W			1	
10.070-3-1		Costello, Dorothy	97,000	15,000	97,000	97,000	0 210				1	1- 29- 2. 5
10.070-3-2		Bassette, Austin	13,100	13,100	13,100	13,100	0 311				1	
10.070-3-4		St. Lawrence County	13,100	13,100	13,100	13,100	0 311				1	
10.070-3-7		Bassette, Austin	13,100	13,100	13,100	13,100	0 311				1	
10.070-3-9		St. Lawrence County	13,100	13,100	13,100	13,100	0 311				1	
* 10.070-3-10		Smith, Ronald L.	13,100	13,100	13,100	13,100	0 311				1	
* 10.070-3-11.1		Smith, Ronald L.	131,500	28,800	131,500	131,500	0 210				1	
10.070-3-11.11		Smith, Ronald L.		28,800	131,500	131,500	0 210				1	
10.070-3-13		White, Tammy J.	14,700	14,700	14,700	14,700	0 311				1	
10.070-5-1		Sochia, Howard	6,200	6,200	6,200	6,200	0 314	W			1	1-348- 6
10.070-5-2		Munson, Jesse	151,700	27,800	151,700	151,700	0 280				1	1-264- 6
10.070-5-3		Quenneville, Marcel	7,300	7,300	7,300	7,300	0 314				1	1-434- 2
10.070-5-4		Ladue, James	32,000	5,500	32,000	32,000	0 210				1	1-260- 6
10.070-5-5		Boyce, John R.	4,700	4,700	4,700	4,700	0 314				1	1-525- 2
10.070-5-6		Barclay, Natchia (LC)	33,000	6,600	33,000	33,000	0 210				1	1-303- 7
10.070-5-7		Barkley, Natacha (LC)	7,200	7,200	7,200	7,200	0 310				1	1-303- 6
10.071-1-1		Tanuis, Ralph	18,200	8,000	18,200	18,200	0 312				1	1-224- 3. 5
10.071-1-2		Tanuis, Debra	59,000	10,000	59,000	59,000	0 210				1	1- 99- 8
10.071-1-3		Fitzsimmons, Steve	55,000	9,400	55,000	55,000	0 210				1	1-178- 9
10.071-1-4		Bero, Steven	45,600	10,000	45,600	45,600	0 210				1	1-169- 2
10.072-1-1		Decilles, Rebecca	7,800	7,800	7,800	7,800	0 311				1	1- 65- 2
10.072-1-2		Rafter, Albert	17,000	8,400	17,000	17,000	0 270				1	1- 65- 1
10.072-1-3		Nolan, Donald Jr.	41,000	11,000	41,000	41,000	0 210				1	1-226- 2
10.072-1-4		Nolan, Donald	300	300	300	300	0 314				1	
10.072-1-5		Planty, Kevin J.	70,000	12,000	70,000	70,000	0 210				1	
10.072-1-6		Deshaies, Corey J.	10,300	10,000	10,300	10,300	0 312				1	1-569- 5

<b>Page Totals</b>		<b>Parcels</b>	35	1,852,100	562,600	2,004,600						
--------------------	--	----------------	----	-----------	---------	-----------	--	--	--	--	--	--

School District	405801	Massena 1	2014	-----	2015	-----	Res Prp	O	R	T	Account Nbr	
Parcel Id		Name	Total Av	Land Av	Total Av	Total Av	Pct Cls	C	S	S	C	
10.072-1-7		Deshaies, Corey J.	43,000	2,400	43,000	43,000	0 210		1			1-569- 8
10.072-1-8.1		Case, Mary	135,000	8,000	135,000	135,000	0 210		1			1-560- 4
10.072-1-9		Toomey, Cynthia M.	111,000	13,300	111,000	111,000	0 210		1			1-224-3.12
10.072-1-10.1		Knepp, Robert (LC)	28,000	12,100	28,000	28,000	0 210		1			1-224-3.13
10.072-1-10.21		Nolan, Donald B. Jr.	1,500	1,500	1,500	1,500	0 314		1			
10.072-1-11		Rogers, Bruce J.	110,000	3,000	110,000	110,000	0 210		1			
10.072-1-12		St Pier, Lloyd	69,000	13,200	69,000	69,000	0 210		1			1-579- 8
10.072-2-1		Alden, John A.	28,000	10,100	28,000	28,000	0 210		1			1-579- 1
10.072-2-2		Stephenson, Michael J.	60,500	10,700	60,500	60,500	0 210		1			1-512- 5
10.072-2-3		Stephenson, Michael J.	4,400	4,400	4,400	4,400	0 311		1			
10.072-2-4		Tillers, Kellon	11,000	6,000	11,000	11,000	0 270		1			1-227- 5
10.076-1-1		White, Thomas Jr.	70,000	19,400	70,000	70,000	0 210		1			1-275- 5
10.076-1-2		Steenberg, Cynthia L.	49,000	8,300	49,000	49,000	0 210		1			1-128- 6
10.076-2-1		Hewlett, Clifford	8,700	8,700	8,700	8,700	0 311		1			
10.076-2-2		Arquiett, Richard M.	49,000	12,600	49,000	49,000	0 210		1			1-514- 5
10.076-2-3		Hewlett, Timothy C.	95,000	15,000	95,000	95,000	0 210		1			
10.076-2-4		Kocsis, Ronald M.	35,000	10,000	35,000	35,000	0 270		1			1-575- 2
10.076-2-5		Kocsis, Ronald M.	5,000	5,000	5,000	5,000	0 311		1			1-458- 3
10.076-2-6		Francis, Reginald E. III.	47,000	10,000	47,000	47,000	0 210		1			1-458- 2
10.076-2-7		Poirier, John w/LU	33,200	10,000	33,200	33,200	0 270		1			1-435- 5
10.076-2-8		Pomainville, Dianne M.	35,000	12,400	35,000	35,000	0 210		1			1-318- 4
10.076-2-9		Phelix, Charles E.	5,800	5,800	5,800	5,800	0 314		1			1- 65- 5
10.076-2-10		Phelix, Charles E.	83,000	10,000	83,000	83,000	0 210		1			1- 65- 4
10.076-3-1		Chapin, Teri	72,000	10,100	72,000	72,000	0 210		1			1-405- 4
10.076-3-2		Chapin, Teri	6,000	6,000	6,000	6,000	0 311		1			
10.076-3-3		Hewlett, Norman H.	110,000	19,900	110,000	110,000	0 210		1			
10.076-3-4		Leafe, Douglas C.	27,000	8,300	27,000	27,000	0 270		1			1-156- 8
10.076-3-5.1		Steenberg, Danny E.	39,500	8,300	39,500	39,500	0 210		1			1- 91- 6
10.076-3-5.2		Hewlett, Norman	200	200	200	200	0 311		1			
10.076-3-6		Burnett, Michael D.	48,000	10,100	48,000	48,000	0 270		1			
10.077-2-4		Ray, Robert G.	1,000	1,000	1,000	1,000	0 311		1			
10.077-2-5		Town Of Massena	267,400	28,300	267,400	267,400	0 651		8			0- 3- 3. 4
10.077-2-6		LaChance, Phyllis A.	31,000	7,500	31,000	31,000	0 210		1			1-286- 1
10.077-2-7		Derouchie, Gerry J.	59,000	11,700	59,000	59,000	0 210		1			1-135- 6
10.077-2-8		Sheets, Timothy D.	74,000	10,200	74,000	74,000	0 210		1			1-135- 5
10.077-2-9		Haggett, Clifford	39,000	1,600	39,000	39,000	0 484		1			1-135- 7
10.077-2-10		McDermott, Joshua	54,000	14,900	54,000	54,000	0 210		1			1- 78- 5
<b>Page Totals</b>		<b>Parcels</b>	37	1,945,200	350,000	1,945,200						

School District	405801	Massena 1	2014	-----	2015	-----	Res Prp	O	R	T	Account Nbr	
Parcel Id		Name	Total Av	Land Av	Total Av	Total Av	Pct Cls	C	S	S	C	
10.077-2-11		Leggue, Aric W.	35,000	19,200	35,000	35,000	0 270		1			1- 78- 3
10.077-3-1		Garlach, Jeffrey	65,000	4,500	65,000	65,000	0 449		1			1-429- 1
10.077-3-3		Garlach, Jeffrey	5,000	5,000	5,000	5,000	0 314		1			
10.077-4-1		Martin, Phillip	25,000	11,200	25,000	25,000	0 270		1			1-323-7.1
10.077-4-2		Baxter, Benjamin J.	62,000	11,300	62,000	62,000	0 210		1			1-323-7.2
10.078-1-1.1		Brothers, Harold	85,000	6,700	85,000	85,000	0 210		1			1- 66- 7
10.078-1-3		Town, Of Massena	8,500	8,500	8,500	8,500	0 314		8			
10.078-1-4		Collins, Wayne	13,300	13,300	13,300	13,300	0 314		1			1-580- 9.1
10.078-1-5		Martinez, Ana R.	26,600	26,600	26,600	26,600	0 314		1			
10.078-1-6		Cox, Gary J.	29,600	26,600	29,600	29,600	0 312		1			
10.078-1-7		Slade, Edward J.	38,000	25,000	38,000	38,000	0 210		1			
10.078-2-2		Eckstein, John J.	52,700	12,900	52,700	52,700	0 210		1			1-348- 2
10.078-2-3		McGay, Jeremy	2,000	2,000	2,000	2,000	0 314		1			1-330- 8
10.078-2-4		Donnelly, Dorothea Jean	10,100	10,100	10,100	10,100	0 314		1			1-150- 1
10.078-2-5		Burnett, Timothy D.	31,000	12,100	31,000	31,000	0 210		1			1-200- 8
10.078-2-6		Amo, Chad W.	50,000	13,400	50,000	50,000	0 210		1			1-439- 5
10.078-2-7		Venier , Audrey M (LU)	72,000	13,900	72,000	72,000	0 210		1			1-478- 7
10.078-2-8.1		Brooks, Edward	33,000	10,000	33,000	33,000	0 270		1			1-152- 8
10.078-2-9		Halstead, Sue E.	58,000	11,600	58,000	58,000	0 210		1			1-151- 7
10.078-2-10		Raymond, Sylvia L.	47,000	9,200	47,000	47,000	0 210		1			1-473- 9
10.078-2-11		Wilhelm, Donald A.	98,000	12,200	98,000	98,000	0 210		1			1-295- 4.1
10.078-2-12		Fenlong, Gertrude	79,000	12,200	79,000	79,000	0 270		1			1-560- 9
11.001-1-1		Hewitt, Troy D.	43,000	11,700	43,000	43,000	0 210		1			1- 19- 3
11.001-1-2.1		Miller, Scott & Christina	85,000	30,900	85,000	85,000	0 270		1			1-225- 7. 1
11.001-1-2.2		Francis, Gary L.	53,000	17,000	53,000	53,000	0 210	W	1			1-225- 7. 2
11.001-1-3		Labelle, David	15,000	15,000	15,000	15,000	0 314	W	1			1-268- 5
11.001-1-4		Johnston, Courtney	37,000	37,000	37,000	37,000	0 314	W	1			1-210- 4
11.001-1-5.1		Farbotnik, Neil J.	70,500	8,700	70,500	70,500	0 210		1			1-419- 9
11.001-1-8		Montoya, Sara L.	45,000	13,200	45,000	45,000	0 210		1			1-217- 7
11.001-1-10		Bower, Joseph	45,000	12,700	45,000	45,000	0 210		1			1-541- 5
11.001-1-13		Thompson, Gordon	80,000	18,900	80,000	80,000	0 270		1			1-580- 7
11.001-1-14.1		Pete, Philomena M.	31,900	31,900	31,900	31,900	0 314		1			1-371- 2
11.001-1-16		Bishop, Walter	26,300	26,300	26,300	26,300	0 321		1			1-159- 1
11.001-1-17.1		Ruby, Andrew T.	200,000	8,300	200,000	200,000	0 210		1			1-115- 2
11.001-1-18		Becksted, Elizabeth	66,000	17,000	66,000	66,000	0 240		1			1-576- 6
11.001-1-19		Risoni, Sean T.	38,000	8,700	38,000	38,000	0 210		1			1-564- 6
11.001-1-20		Callahan, John F.	42,000	10,300	42,000	42,000	0 210		1			1-373- 7
<b>Page Totals</b>		<b>Parcels</b>	37	1,803,500	545,100	1,803,500						

School District	405801	Massena 1	2014	-----	2015	-----	Res Prp	O	R	T	Account Nbr
Parcel Id		Name	Total Av	Land Av	Total Av	Total Av	Pct Cls	C	S	C	
11.001-1-21		Callahan, John F.	7,200	7,200	7,200	7,200	0 314		1		1-373- 6
11.001-1-22		Bishop, Walter	4,000	4,000	4,000	4,000	0 314		1		1-499- 5
11.001-1-23		Montroy, Carlton	48,000	15,000	48,000	48,000	0 210		1		1-159- 2
11.001-1-24.1		Aldrich, Vaughn N.	36,000	36,000	36,000	36,000	0 321		1		1-159- 3
11.001-1-25		Davis, Rita M.	48,000	19,900	48,000	48,000	66 210		1		1-306- 3
11.001-1-26.1		Vickers, Thomas G.	12,500	12,500	12,500	12,500	0 105		1		1-175- 6
11.001-1-26.2		Durant, Charles E. Etal	12,500	12,500	12,500	12,500	0 105		1		
11.001-1-27		Bishop, Walter	84,000	29,400	84,000	84,000	0 210		1		1- 41- 6
11.001-1-28		Gurrola, Max	48,000	12,800	48,000	48,000	0 210		1		1-295- 3
11.001-1-29.1		Vickers, Susan (LC)	54,000	10,300	54,000	54,000	0 210		1		1-321- 8
11.001-1-30.1		Breault, Joseph	85,000	69,400	85,000	85,000	0 112		1		1-158- 3.11
11.001-1-30.2		David, Kymberly R.	20,000	8,000	20,000	20,000	0 270		1		1-158- 3.12
11.001-1-31.2		Pryce, Brett (LC)	76,000	12,000	76,000	76,000	0 210		1		1-158- 4. 7
11.001-1-31.111		Durant, Gary E.	63,000	8,000	63,000	63,000	0 210		1		1-158- 4.11
11.001-1-31.112		Wengerd, Enos B.	60,000	38,000	60,000	60,000	0 113		1		
11.001-1-31.113		Pryce, Brett	1,000	1,000	1,000	1,000	0 311		1		
11.001-1-31.122		Pryce, Chad J.	62,000	9,400	62,000	62,000	99 312		1		
11.001-1-31.123		Oakes, Helen etal	9,400	9,400	9,400	9,400	0 314		1		
11.001-1-32		Hines, Deborah J.	55,000	10,000	55,000	55,000	0 270		1		1-158- 4. 5
11.001-1-33		Engstrom, James	8,600	8,600	8,600	8,600	0 314		1		1-158- 4. 6
11.001-1-34		Engstrom, James	134,000	12,000	134,000	134,000	0 210		1		1-158- 4. 3
11.001-1-35		Shantie, Corey H.	32,000	13,200	32,000	32,000	0 270		1		1-158- 4. 2
11.001-1-36		Durant, John	12,000	12,000	12,000	12,000	0 314		1		1-158- 4. 4
11.001-1-37		Durant, John	80,000	7,800	80,000	80,000	0 210		1		1-158- 8
11.001-1-38.21		Hewlett, Charles	87,000	20,000	87,000	87,000	0 210		1		1-284-3.2
11.001-1-38.112		Dishaw, Melissa J.	49,000	12,700	49,000	49,000	0 270		1		
11.001-1-41.1		V.n.a. Inc.	555,550	152,300	555,550	555,550	0 552		1		1- 12- 8
11.001-1-42.1		Major (LU), Ivan	54,000	20,800	54,000	54,000	0 270		1		1-347- 9
11.001-1-45		Mitchell, Larry	7,500	7,500	7,500	7,500	0 311		1		1-541- 2
11.001-1-46.12		Worswick, Priscilla	9,500	9,500	9,500	9,500	0 311		1		1-307-9.12
11.001-1-46.111		Lopes, Dorothy	102,000	18,300	102,000	102,000	0 241		1		1-504- 8.1
11.001-1-46.112		Hewlett, Michael	189,000	44,600	189,000	189,000	0 240		1		
11.001-1-46.113		Breault, Joseph	38,700	38,700	38,700	38,700	0 321		1		
11.001-1-48		Viveiros, Steve	196,000	50,900	196,000	196,000	0 112		1		1-263- 9
11.001-1-49		Seaway Timber Harvesting	75,900	75,900	75,900	75,900	0 321		1		1-373- 9
11.001-1-52.1		Russell, David A.	31,000	11,700	31,000	31,000	0 210		1		1-311- 1
11.001-1-53.11		Segeer, Howard Jr.	80,000	18,200	80,000	80,000	0 241		1		1-548- 1

School District	405801	Massena 1	2014	-----	2015	-----	Res Prp	O	R	T	Account Nbr	
Parcel Id		Name	Total Av	Land Av	Total Av	Total Av	Pct Cls	C	S	S	C	
11.001-1-54		Paquin, Lou Ann	80,000	10,200	80,000	80,000	0 210		1			1-158- 4.12
11.001-1-55		Tessier, Bryan J.	8,000	8,000	8,000	8,000	0 311		1			
11.001-1-56.1		Gabri, William	14,200	14,200	14,200	14,200	0 322		1			
11.001-1-58		Leroux, John (LU)	30,000	4,000	30,000	30,000	0 270		1			1-348- 5
11.001-1-62		Labar, Ruth E.	83,000	42,000	83,000	83,000	0 240		1			1-284-3.1
11.001-1-63		Hewlett, Charles P.	1,000	1,000	1,000	1,000	0 314		1			
11.001-1-65		Moschetta, Paul	10,900	10,900	10,900	10,900	0 322		1			
11.002-1-1.12		Jesmer, Susan	88,000	86,200	88,000	88,000	0 112		1			
11.003-1-4		Dodge, Harold Jr.	49,400	49,400	49,400	49,400	0 105		1			1-302- 8
11.003-1-6		Susice, Paul	50,000	17,600	50,000	50,000	0 312		1			1-437- 6
16.002-3-30.1		Massena Metal Inc	41,200	41,200	41,200	41,200	0 322		1			1-102- 7
16.002-3-30.21		Town of Massena	5,500	5,500	5,500	5,500	0 323		8			1-102- 7.2
16.002-3-55.1		Oakes, Barbara G.	34,000	10,300	34,000	34,000	0 440		1			1-112- 2
16.002-3-55.2		Torbey Realty, LLC	59,000	5,600	59,000	59,000	0 484		1			
16.002-3-56		Oakes, Barbara	5,500	5,500	5,500	5,500	0 314		1			1-341- 5
16.002-3-57		JMT Property Associates, LLC	123,000	11,300	123,000	123,000	0 449		1			1-501- 8
16.002-3-58		JMT Property Associates, LLC	154,000	4,300	154,000	154,000	0 449		1			1-501- 4
16.002-3-59		Massena Transport, LLC (LC)	28,000	10,700	28,000	28,000	0 449		1			1-227- 9
16.002-3-60		Mossow, Derek J.	26,000	9,200	26,000	26,000	0 484		1			1-276- 2
16.002-3-61		Boyce, James P.	13,000	13,000	13,000	13,000	0 322		1			1- 55- 4. 1
16.002-3-63.1		Town of Massena	22,000	22,000	22,000	22,000	0 330		8			6- 2- 3.63
16.002-3-63.2		St Lawrence County	265,000	46,600	265,000	265,000	0 852		8			
16.002-3-64.1		Richards, Nolan L.	24,000	6,400	24,000	24,000	0 210		1			1-563- 5
16.002-3-65.1		Besaw, Kevin J.	71,000	24,800	71,000	71,000	74 210		1			1-337- 6
16.002-3-66.1		Stephens Media Group-Massena	129,000	27,300	129,000	129,000	0 833		1			1- 60- 4
16.002-3-67		Stephens Media Group-Massena	7,500	7,500	7,500	7,500	0 311		1			
16.002-3-68.2		MPG Development, LLC	15,100	15,100	15,100	15,100	0 330		1			
16.002-3-73		Premo, David W.	29,500	29,500	29,500	29,500	0 321		1			1-429- 2
16.027-5-1		Alguire, Timothy D.	20,000	4,600	20,000	20,000	0 312		1			1-302- 7
16.027-5-2.2		Kimble, Scott Orvill	2,600	2,600	2,600	2,600	0 314		1			1-302-4.2
16.027-5-2.11		Alguire, Timothy	47,000	8,200	47,000	47,000	0 220		1			1-302- 4.11
16.027-5-2.12		Kimble, Scott	47,000	10,900	47,000	47,000	0 210		1			
16.027-5-3		Brooks, Frederick	37,000	7,500	37,000	37,000	0 210		1			1- 62- 1
16.027-5-4		Mereau, Kim C.	42,500	11,000	42,500	42,500	0 210		1			1-322- 5
16.027-5-5		Votra, Edward	30,700	5,400	30,700	30,700	0 270		1			1-471- 4
16.027-5-6		Leggue, Francis	22,100	7,500	22,100	22,100	0 210		1			
16.027-5-7		Plourde, John	15,000	5,400	15,000	15,000	0 270		1			1- 99- 3
<b>Page Totals</b>		<b>Parcels</b>	37	1,730,700	602,400	1,730,700						

School District	405801	Massena 1	2014	-----	2015	-----	Res Prp	O	R	T	Account Nbr
Parcel Id		Name	Total Av	Land Av	Total Av	Total Av	Pct Cls	C	S	C	
16.027-5-8		Kimble, Barbara	20,000	5,000	20,000	20,000	0 449		1		1-496- 5
16.027-5-9		Price, Joni J.	41,000	7,000	41,000	41,000	0 210		1		1- 44- 7
16.027-5-10		Hillenbrand, Frank III.	41,000	8,800	41,000	41,000	0 210		1		1- 98- 9
16.027-5-11		Lashomb, Julia S.	27,000	8,800	27,000	27,000	0 210		1		1-489- 5
16.027-5-12		Benedict, Lisa A.	42,000	9,400	42,000	42,000	0 210		1		1-409- 1
16.027-5-13		Niagara Mohawk Power Corp	4,400	4,400	4,400	4,400	0 380		6	R	
16.028-3-1		Niagara Mohawk Power Corp	900	900	900	900	0 380		6	R	
16.028-3-2		Sabo, David	27,600	25,100	27,600	27,600	0 210		1		1-467- 6
16.035-4-1		Huto, Eileen	56,600	14,500	56,600	56,600	0 210		1		1- 27- 7
16.035-4-2		Plourde, Joseph	50,900	12,500	50,900	50,900	0 270		1		1-421- 6
16.035-4-3		Lemay, Beverly	29,300	7,500	29,300	29,300	0 210		1		1- 2- 3
16.035-4-4		Dishaw, Roger	7,500	7,500	7,500	7,500	0 314		1		1- 59- 6
16.035-4-5		Dishaw, Roger	124,400	29,400	124,400	124,400	0 433		1		1- 59- 5
16.035-4-6		Dishaw, Roger	21,400	21,400	21,400	21,400	0 330		1		1- 59- 4
16.035-4-7		Rush, Jeffery	88,100	14,000	88,100	88,100	0 484		1		1- 81- 5
16.035-4-8		Rush, Jeffrey M.	70,000	6,500	70,000	70,000	0 484		1		1-159- 6
16.035-4-9		Fetterly, Kevin	57,000	25,300	57,000	57,000	0 210		1		1-409- 6.1
16.035-4-11.1		Plourde, Joseph A.	49,100	16,500	49,100	49,100	0 210		1		1-421- 3
16.035-4-12		Plourde, David S.	2,500	2,500	2,500	2,500	0 311		1		1-461- 3
16.035-4-13		Plourde, David S.	45,000	15,000	45,000	45,000	0 210		1		1-472- 3
16.035-4-14		Plourde, David S.	9,000	9,000	9,000	9,000	0 311		1		
16.035-4-15		Plourde, John	53,000	15,000	53,000	53,000	0 210		1		1-215-6.12
16.035-4-16		Plourde, John	39,000	24,000	39,000	39,000	0 210		1		1-215-6.11
16.036-1-3		Besaw, Kevin J.	25,000	7,900	25,000	25,000	0 425		1		1- 81- 6
16.036-1-4.1		Cabinet & Bath Shop	175,000	11,600	175,000	175,000	0 484		1		1-255- 5
16.036-1-6		Brooks, Frederick Jr.	40,000	15,800	40,000	40,000	0 210		1		1-163- 5
16.036-1-7		Fetterly, Jason P.	35,300	20,800	35,300	35,300	0 210		1		1-523- 9
16.036-1-8		Fetterly, Jason P.	16,000	15,000	16,000	16,000	0 210		1		1-135- 2
16.036-1-9		Fetterly, Jason P.	25,000	3,900	25,000	25,000	0 210		1		1-136- 3
16.036-1-10		Lemay, Beverly	22,600	4,700	22,600	22,600	0 210		1		1-170- 4
16.036-1-11		Domonique, Deragon	64,800	24,700	64,800	64,800	0 210		1	R	1-101- 2
16.036-1-12		Oakes, Darrin M.	32,200	5,400	32,200	32,200	0 210		1		1-493- 1
16.036-1-13		Grenon, Nicolas G.	38,000	10,900	38,000	38,000	0 210		1		1-212- 5
16.036-1-14		Anzaldua, Annmarie	20,000	5,000	20,000	20,000	0 210		1		1-471- 1
16.036-1-15		Massena Metal Inc	12,200	12,200	12,200	12,200	0 311		1		1-363- 5
16.036-1-16		Plourde, John	81,800	9,800	81,800	81,800	0 210		1		1-454- 9
16.036-1-17		Plourde, John	55,000	16,500	55,000	55,000	0 280		1		1-322- 7

School District	405801	Massena 1	2014	-----	2015	-----	Res Prp	O	R	T	Account Nbr	
Parcel Id		Name	Total Av	Land Av	Total Av	Total Av	Pct Cls	C	S	S	C	
16.036-1-18		Plourde, John (Nmu)	16,000	9,300	16,000	16,000	0 280		1			1-421- 2
16.036-1-19		Plourde, John	25,000	16,500	25,000	25,000	0 210		1			1-467- 3
16.036-1-20		Plourde, John	22,000	10,900	22,000	22,000	0 210		1			1-306- 9
16.036-1-21		Plourde, John	25,500	7,500	25,500	25,500	0 210		1			1-353- 5
16.036-1-22		Plourde, John	23,400	3,700	23,400	23,400	0 210		1			1-206- 5
16.036-1-24		Plourde, David S.	500	500	500	500	0 314		1			1-215-6.2
16.036-1-26.2		Town, Of Massena	900	900	900	900	0 311		8			
16.036-1-29.11		Cameron, David J.	45,000	10,600	45,000	45,000	0 210		1			1-489- 2
16.036-1-44		Plourde, John	5,500	5,500	5,500	5,500	0 311		1			
16.036-1-45		Plourde, John	9,900	9,900	9,900	9,900	0 311		1			1-443- 8
16.036-1-46		Plourde, John	27,000	11,500	27,000	27,000	0 210		1			1-530- 8
16.036-1-47		Premo, Jason	1,000	1,000	1,000	1,000	0 330		1	R		1-476- 7
16.036-1-48		Murphy, Kevin J.	112,500	11,800	112,500	112,500	0 486		1			
16.036-1-49		Town of Massena	8,000	8,000	8,000	8,000	0 310		8			
17.001-1-2.2		Bowles, John C.	14,200	13,200	90,000	90,000	0 270		1			1-368-8.2
17.001-1-2.12		Ransom, George P.	81,100	13,200	81,100	81,100	0 270		1			
17.001-1-3		Kimble, Orval	13,300	13,300	13,300	13,300	0 321		1			1-368- 6
17.001-1-4		Niagara Mohwak Power Corp	22,600	22,600	22,600	22,600	0 872		6	R		6-593-1
17.001-1-6.11		Foster, Michael A.	101,000	15,000	101,000	101,000	0 210		1			1-154- 6
17.001-1-8		Ray, Robert G.	326,000	20,500	300,000	300,000	0 240		1			1-394- 4
17.001-1-9.1		Glidden, Lauren C.	79,800	13,200	79,800	79,800	0 210		1			1- 92- 3
17.001-1-10.1		Dishaw, Richard	89,900	12,200	89,900	89,900	0 210		1			1-562- 5
17.001-1-11		Martell, Roger	62,000	10,000	62,000	62,000	0 210		1			1-131- 3
17.001-1-12		Ward, Jerry	53,700	9,600	53,700	53,700	0 210		1			1-416- 6
17.001-1-13		Barnes, Darrel	24,700	9,600	24,700	24,700	0 270		1			1-261- 6
17.001-1-15		Matthews, Dale J.	48,100	48,100	48,100	48,100	0 105		1			1- 92- 4
17.001-1-16		Gurrola, James J.	18,400	9,900	18,400	18,400	0 270		1			1- 91- 9
17.001-1-17		Durham, Mark	79,000	9,900	79,000	79,000	0 210		1			1-250- 9
17.001-1-18		Town Of Massena	21,500	21,500	21,500	21,500	0 852		8			8-609- 5
17.001-1-19		Massena Metal Inc	30,200	30,200	30,200	30,200	0 321		1			
17.001-1-20.11		Matthews, Dale J.	19,800	19,800	19,800	19,800	0 321		1			
17.001-1-21.2		Leggue, Aric W.	13,000	13,000	13,000	13,000	0 314		1			
17.001-1-21.11		Lachance, Richard	3,000	3,000	3,000	3,000	0 314		1			1-368- 8.1
17.001-1-21.12		Ransom, George	8,000	8,000	8,000	8,000	0 314		1			
17.001-1-22		LaChance, Richard	13,200	13,200	13,200	13,200	0 311		1			
17.001-1-23		Lachance, Richard	9,200	9,200	9,200	9,200	0 311		1			
17.001-1-24		Bowles, John C.	200	200	200	200	0 310		1			



School District	405801	Massena 1	2014		-----	2015	-----	Res Prp	O	R	T	Account Nbr
Parcel Id		Name	Total Av	Land Av		Total Av	Pct Cls	C	S	S	C	
555.007-20-1		Time Warner - North Region	209,436	0		191,934	0 869		5			5-600- 2
555.008-20-1		Verizon New York Inc	446,576	0		422,247	0 866		5			5-600- 4
555.009-20-1		Massena Electric Dept	93,228	0		93,228	0 861		8			5-600- 5
555.009-20-2		Niagara Mohawk Power Corp	108,233	0		108,532	0 861		5	R		5-600-5.2
555.010-20-1		Massena Electric	360,800	360,800		360,800	0 822		8			
555.017-20-1		St Lawrence Gas Co	1,231,972	0		1,190,576	0 861		5			5-600- 8
555.022-20-1		Slic Network Solutions Inc	285,628	0		153,052	0 836		5			
658.089-9999-132.350/1011		Niagara Mohawk Power Corp	127,837	0		127,837	0 882		6	R		6-592-6.1
658.089-9999-132.350/1021		Niagara Mohawk Power Corp	362,801	0		362,801	0 882		6	R		
658.089-9999-132.350/1031		Niagara Mohawk Power Corp	51,432	0		51,432	0 882		6	R		
658.089-9999-132.350/1041		Niagara Mohawk Power Corp	278,124	0		278,124	0 882		6	R		
658.089-9999-132.350/1051		Niagara Mohawk Power Corp	463,357	0		463,357	0 882		6	R		
658.089-9999-132.350/1061		Niagara Mohawk Power Corp	36,328	0		36,328	0 882		6	R		
658.089-9999-132.350/1071		Niagara Mohawk Power Corp	72,006	0		72,006	0 882		6	R		
658.089-9999-132.350/1081		Niagara Mohawk	1,015,436	0		1,015,436	0 882		6	R		
658.089-9999-132.350/1091		Niagara Mohawk Power Corp	1,682,817	0		1,682,817	0 872		6	R		6-592- 9
658.089-9999-132.350/1101		Niagara Mohawk Power Corp	1,673,635	0		1,673,635	0 872		6	R		1-589-9/1
658.089-9999-132.350/1881		Niagara Mohawk Power Corp	112,678	0		112,678	0 884		6	R		
658.089-9999-139.900/2881		St Lawrence Gas Co	1,469,124	0		1,469,124	0 885		6			6-599- 2
658.089-9999-631.900/1881		Verizon New York Inc	357,748	0		357,748	0 836		6			6-594- 7
666.013-20-5		Power City Partners LP	203,500	0		203,500	0 882		6			
666.013-20-6		Power City Partners LP	448,350	448,350		448,350	0 883		8			
777.000-20-1		CSX Transportation Inc	7,700	0		7,700	0 842		7			6-600-9
777.000-20-2		CSX Transportation Inc	40,000	0		40,000	0 842		7			7-601- 1
777.000-20-3		CSX Transportation Inc	384,000	0		384,000	0 842		7			7-601- 4
777.000-20-5		CSX Transportation Inc	269,000	0		269,000	0 842		7			7-601- 6
777.002-20-1		Massena Terminal Railroad	224,845	0		224,845	0 842		7			7-602- 3
777.003-20-1		CSX Transportation Inc	119,000	0		119,000	0 842		7			7-604-4
777.003-20-2		CSX Transportation Inc	60,000	0		60,000	0 842		7			7-603- 9
777.003-20-3		CSX Transportation Inc	228,000	0		228,000	0 842		7			7-604- 1
777.003-20-4		CSX Transportation Inc	244,000	0		244,000	0 842		7			7-604- 2
<b>405801</b>	<b>Massena 1 Totals</b>	<b>Parcels</b>	1,501	1,287,910,695	59,839,074	1,288,604,091						
<b>Town Outside Village Totals</b>	<b>Parcels</b>		1,501	1,287,910,695	59,839,074	1,288,604,091						
<b>Town Grand Totals</b>	<b>Parcels</b>		6,058	1,732,722,217	132,366,531	1,734,819,381						
<b>Page Totals</b>	<b>Parcels</b>		31	12,667,591	809,150	12,452,087						

School District	405801	Massena 1		2014	-----	2015	-----	Res Prp	O	R	T		
Parcel Id		Name		Total Av	Land Av	Total Av	Total Av	Pct Cls	C	S	S	C	Account Nbr
* 16.035-3-1		Curran Renewable Energy, LLC		33,300	33,300	33,300	33,300	0 340				8	
16.035-3-1.1		Curran Renewable Energy, LLC			33,300	33,300	33,300	0 340				8	
* 16.035-3-1.2		CSX Transportation, Inc			1	1	1	0 300				1	
16.035-3-1.21		CSX Transportation, Inc			1,000	1,000	1,000	0 300				1	
* 16.035-3-2		Curran Renewable Energy, LLC		32,700	32,700	32,700	32,700	0 340				8	
16.035-3-2.1		Curran Renewable Energy, LLC			32,700	32,700	32,700	0 340				8	
* 16.035-3-2.2		CSX Transportation, Inc			1	1	1	0 300				1	
16.035-3-3		Curran Renewable Energy, LLC		34,500	34,500	34,500	34,500	0 340				1	
16.035-3-4		Massena Ind Dev Corp		111,200	111,200	111,200	111,200	0 340				8	
<b>405801</b>	<b>Massena 1 Totals</b>	<b>Parcels</b>	<b>5</b>	<b>145,700</b>	<b>212,700</b>	<b>212,700</b>	<b>212,700</b>						
<b>Village Totals</b>		<b>Parcels</b>	<b>5</b>	<b>145,700</b>	<b>212,700</b>	<b>212,700</b>	<b>212,700</b>						

School District	405801	Massena 1	2014	-----	2015	-----	Res Prp	O	R	T	Account Nbr
Parcel Id	Name	Total Av	Land Av	Total Av	Total Av	Pct Cls	C	S	S	C	
16.002-2-14.11	Bagnato, John	13,700	13,700	13,700	13,700	0 311				1	1- 45- 4.1
16.002-2-15	Boyce, James P.	3,800	3,800	3,800	3,800	0 322				1	1- 17- 4
16.002-2-16	Besaw, Kevin J.	5,000	5,000	5,000	5,000	0 322				1	1- 76- 6
16.002-2-17	Seaway Timber Harvesting	26,400	26,400	26,400	26,400	0 322				1	8- 71- 4
16.002-2-18	Henry, Carter	56,200	17,900	56,200	56,200	0 240				1	1- 53- 5
* 16.002-2-24.2	CSX Transportation, Inc		1	1	1	0 314				1	
* 16.002-2-26	CSX Transportation Inc	940,500	940,500	940,500	940,500	0 842				7	6-133-15
* 16.002-2-26.1	CSX Transportation Inc		940,500	940,500	940,500	0 842				7	6-133-15
16.002-2-26.11	CSX Transportation Inc		940,500	940,500	940,500	0 842				7	6-133-15
16.002-2-27	Seaway Timber Harvesting	11,200	11,200	11,200	11,200	0 323				1	
16.002-4-28	Spellan, Derek E.	49,400	14,400	49,400	49,400	0 210				1	1- 13- 9
16.002-4-30.1	Pecor, Stephanie	13,660	8,660	13,660	13,660	0 270				1	1-113- 5
16.002-4-31.1	White, Kenneth R.	38,800	16,800	38,800	38,800	0 240				1	1-123-13.1
16.002-4-33	Harvey, Edward J. Jr.	90,200	8,000	90,200	90,200	0 240				1	1-103- 1
16.002-4-35	Harvey, Edward J. Jr.	5,800	5,800	5,800	5,800	0 322				1	1- 21- 4
16.002-5-8	Hedges, Patricia	53,000	8,500	53,000	53,000	0 210				1	1- 53- 1
16.002-5-9	Carney, Rose (LU)	58,300	5,800	58,300	58,300	0 210	W			1	1- 21- 5
16.002-5-10	Kozsan, James F.	125,550	9,000	125,550	125,550	0 210	W			1	1-82-5.4
16.002-5-11.2	Chatterton, Thomas	175,700	14,000	175,700	175,700	0 210	W			1	
16.002-5-11.12	Gollinger, Francis M.	126,200	10,000	126,200	126,200	0 210	W			1	
16.002-5-12	Valancius, Edward	137,000	9,700	137,000	137,000	0 210				1	1- 82- 5.17
* 16.002-5-13	Herman, Margaret D	8,000	8,000	8,000	8,000	0 314				1	1- 82- 5.13
* 16.002-5-14	Herman, Margaret D.	210,400	11,600	210,400	210,400	0 210				1	1- 82- 5.15
16.002-5-14.1	Herman, Margaret D.		11,600	210,400	210,400	0 210				1	1- 82- 5.15
16.002-5-15.2	Southwick, John L.	156,700	14,100	156,700	156,700	0 210	W			1	
16.002-5-15.11	Morris, Robert	17,000	17,000	17,000	17,000	0 322	W			1	
16.002-5-15.12	Robert, Steven C.	159,900	16,700	159,900	159,900	0 210	W			1	
16.002-5-15.13	Reagan, James W.	12,600	12,600	12,600	12,600	0 314	W			1	
16.003-2-3.31	McGlaughlin, Allen	114,300	14,400	114,300	114,300	0 210	W			1	1- 82- 5.3
16.003-2-3.211	Plante, Jean Pierre	141,000	13,900	141,000	141,000	0 210				1	1- 82- 5.21
16.003-2-3.411	Jenkins, Jennifer	157,000	16,100	157,000	157,000	0 210	W			1	1- 82- 5.16
16.003-2-5	Donovan, Daniel	115,500	12,900	115,500	115,500	0 210	W			1	1- 41- 7
16.003-2-6.1	LaFayette, Sidney H (LU)	86,100	14,900	86,100	86,100	0 210	W			1	1- 63-11
16.003-2-8.11	Hazel, Roger	148,100	20,900	148,100	148,100	0 210	W			1	1- 37- 9.1
16.003-2-23.2	Mulvaugh, Carole	93,400	16,800	93,400	93,400	0 210	W			1	1- 82-14.2
16.003-3-1.12	Davis, Robert J.	118,000	8,400	118,000	118,000	0 240				1	
16.003-3-1.112	Clary, Kim B.	93,600	10,800	93,600	93,600	0 210				1	

School District	405801	Massena 1	2014	-----	2015	-----	Res Prp	O	R	T	Account Nbr
Parcel Id		Name	Total Av	Land Av	Total Av	Total Av	Pct Cls	C	S	C	
16.003-3-2		Tanski, John	72,800	15,400	72,800	72,800	0 240		1		1- 13- 8.2
16.003-3-4.11		Snider, Richard	30,400	30,400	30,400	30,400	0 322	W	1		1-82-5.111
16.003-3-4.12		Charde, Daniel G.	99,000	11,100	99,000	99,000	0 210		1		
16.003-3-4.13		Snider, Nancy A.	138,300	20,600	138,300	138,300	0 210	W	1		
16.003-3-4.14		Snider, Richard	149,000	23,400	149,000	149,000	0 210	W	1		
16.003-3-5.11		Chagnon, Raymond P.	160,000	12,500	160,000	160,000	0 210		1		1-82-5.111
16.003-3-5.12		Thompson, Robert E.	178,100	12,300	178,100	178,100	0 240		1		
16.003-3-7.5		Bombard, Sheldon J (LU)	135,300	14,300	135,300	135,300	0 210		1		
16.003-3-7.6		Wallenhorst, Christopher	154,300	14,100	154,300	154,300	0 210		1		
16.003-3-7.21		Allen, Michael J.	156,300	14,700	156,300	156,300	0 210		1		
16.003-3-7.31		Shi, Jia Cheng	152,600	15,500	152,600	152,600	0 210		1		
16.003-3-7.112		Allen, Roland J. Jr.	139,900	13,400	139,900	139,900	0 210		1		
* 16.003-3-8		Lebire, Steven D.	108,200	12,700	108,200	108,200	0 210		1		
16.003-3-8.1		Lebire, Steven D.		12,700	114,200	114,200	0 210		1		
16.003-3-9		Oakes, Nancy C.	110,400	10,600	110,400	110,400	0 210		1		
16.003-3-11.1		McCarty, Charles E.	120,000	19,600	120,000	120,000	0 210		1		1-82-5.111
* 16.003-3-11.2		Lebire, Steven D.	6,500	6,500	6,500	6,500	0 314		1		
16.003-3-12		Shantie, Robert H.	192,900	21,400	192,900	192,900	0 240		1		
16.003-3-13		Morris, Gertrude (Etal)	7,900	7,900	7,900	7,900	0 311		1		
16.003-3-15		Dumoulin, Ronald J.	76,600	20,700	76,600	76,600	0 210		1		
16.003-4-1.2		Seaway Timber Harvesting Inc	59,500	59,500	59,500	59,500	0 322		1		
16.003-4-2.1		Perkins, Terry	65,000	7,700	65,000	65,000	0 270		1		
16.003-4-2.21		Perkins, Philip	1,080	1,080	1,080	1,080	0 311		1		
16.003-4-3		Perkins, Philip	27,000	6,200	27,000	27,000	0 270		1		1- 18- 9
16.003-4-4		Planty, Vernon G. Jr.	40,200	6,200	40,200	40,200	0 210		1		1- 11-7
16.003-4-5.1		Agen, Robert Jr (LU)	89,900	5,800	89,900	89,900	0 210		1		1- 6-14
16.003-4-6.1		Richards, Duane	61,800	6,000	61,800	61,800	0 210		1		1- 98- 7
16.003-4-8.1		Tucker, Richard C.	68,900	6,400	68,900	68,900	0 270	W	1		1- 11- 1.1
16.003-4-8.2		Tucker, Richard C.	59,600	16,300	59,600	59,600	0 210		1		
16.003-4-9		Noreault, Charles Grayson	124,100	10,900	124,100	124,100	0 210		1		1- 11- 1.2
16.003-4-10		Healy Cemetery	6,500	6,500	6,500	6,500	0 695		8		8-139- 5
16.003-4-11		LaPlante, Steven	20,000	5,600	20,000	20,000	0 220		1		1- 59-14
16.003-4-12		Laplante, Steven R.	43,600	16,600	43,600	43,600	0 260	W	1		
16.003-4-13.1		Planty, Jarvis	48,500	1,320	48,500	48,500	0 210		1		1- 11-10.2
16.003-4-14		Fenner, Maurice	93,200	5,600	93,200	93,200	0 210		1		1- 39-11
16.003-4-15.1		Lashomb, Robert W.	69,600	12,800	69,600	69,600	0 210		1		
16.003-4-16.21		Lashomb, Robert W.	59,300	6,700	59,300	59,300	0 210		1		
<b>Page Totals</b>		<b>Parcels</b>	35	3,011,580	471,800	3,125,780					

School District	405801	Massena 1	2014	-----	2015	-----	Res Prp	O	R	T	Account Nbr
Parcel Id	Name	Total Av	Land Av	Total Av	Pct Cls	C	S	S	C		
16.003-4-17.11	Herbstler, Klaus W.	87,100	7,300	87,100	0 210				1	1- 67-12	
16.003-4-18.1	Kellison, Loren H.	100,400	12,300	100,400	0 210				1	1- 59- 8.1	
16.003-4-19	LaGrow, William J.	10,600	10,600	10,600	0 322				1	1- 11- 4.2	
16.003-4-20.12	Borey, Arthur J.	103,400	14,200	103,400	0 210				1		
16.003-4-21.11	Seaway Timber Harvesting Inc	8,600	8,600	8,600	0 323				1	1- 11- 9.1	
16.003-4-21.21	Tubolino, Gary D.	85,400	13,100	85,400	0 210				1		
16.003-4-21.22	Ashley, Michael J.	75,800	14,400	75,800	0 270				1		
16.003-4-22	Agen, Daniel	95,000	12,400	95,000	0 210				1		
16.003-4-23	Laplante, Steven R.	3,400	3,400	3,400	0 314				1		
16.003-4-24.12	LaPlante, Denes L.	152,650	26,250	152,650	0 210				1		
16.003-4-24.21	Haggett, Roleigh A.	2,160	2,160	2,160	0 311				1		
16.003-4-24.112	Lagrow, William J.	3,300	3,300	3,300	0 311				1		
16.003-4-25	Hoerner, Ronald L. Jr.	95,800	21,700	95,800	0 210				1		
16.003-4-26	Seaway Timber Harvesting Inc	13,000	13,000	13,000	0 311				1		
16.003-4-28.1	Jock, Ernest L. Jr.	135,600	9,560	135,600	0 210				1		
16.003-4-28.2	Matthes, Stephen W.	165,000	8,660	165,000	0 210				1		
16.003-4-29	Baxter, Harold L.	42,000	7,500	42,000	0 240				1	1- 11- 7	
16.003-4-30	Hoerner, Ronald L. Jr.	3,300	3,300	3,300	0 311				1		
16.004-2-2	VonBorstel, Douglas	7,000	7,000	7,000	0 323				1	1- 94-14	
16.004-2-7.2	Haverstock, Lon S.	35,000	18,000	35,000	0 210				1		
* 16.004-2-7.111	Sebastian, James C.	80,500	29,800	80,500	0 270				1	1-109-15	
* 16.004-2-8	Zagrobelyny, Justin B.	95,100	64,100	95,100	0 240				1	1- 36- 1	
16.004-2-8.1	Zagrobelyny, Justin B.		64,100	95,100	0 240				1	1- 36- 1	
* 16.004-2-8.2	CSX Transportation, Inc		1	1	0 314				1		
16.004-2-8.3	CSX Transportation, Inc		30,000	30,000	0 842				7		
16.004-2-9	Brown, Jody L.	59,700	5,900	59,700	0 210				1	1-108- 3	
16.004-2-10	Rocheffort, Margo	159,500	10,500	159,500	0 210				1	1- 55-12	
16.004-2-11	Jessmer, Mary A.	56,200	14,600	56,200	0 210				1	1- 83- 2	
* 16.004-2-12	Deutscher, David	28,000	28,000	28,000	0 322				1	1- 46- 9	
16.004-2-12.1	Deutscher, David		28,000	28,000	0 322				1	1- 46- 9	
* 16.004-2-12.2	CSX Transportation, Inc		1	1	0 314				1		
16.004-2-13	Barto, John E.	84,000	10,700	84,000	0 210				1	1- 35-15	
16.004-2-14	Vallance, Sheila Mae (LU)	56,300	5,600	56,300	0 210				1	1-118-12	
16.004-2-15	Sharpe, Scott	41,000	5,600	41,000	0 210				1	1-107- 1	
16.004-2-16	Stowell, Donald	31,000	6,000	31,000	0 270				1	1- 46- 3	
16.004-2-17.1	Burnett, Patrick W.	61,600	6,900	61,600	0 210				1	1- 46- 2.1	
16.004-2-18.2	Terminelli, Joseph F.	104,900	12,100	104,900	0 210				1	1- 36- 2.2	

School District	405801	Massena 1	2014	-----	2015	-----	Res Prp	O	R	T	Account Nbr
Parcel Id		Name	Total Av	Land Av	Total Av	Total Av	Pct Cls	C	S	S	C
16.004-2-18.112		Lashomb, Audra L.	29,200	7,700	29,200	29,200	0 270		1		
16.004-2-19		McKeel, Shawn	106,900	18,700	106,900	106,900	0 240		1		1-113-13
16.004-2-22.1		Pomainville, Alfred (LU)	92,200	41,200	92,200	92,200	0 116		1		1-113-15
16.004-2-22.2		Pomainville, Philip	61,600	24,100	61,600	61,600	0 112		1		
16.004-2-23		Soutar, Andrew	76,800	50,100	76,800	76,800	0 280		1		1- 95-13
16.004-2-25		Smith, Lena	63,700	17,400	63,700	63,700	0 240		1		1- 48- 4
* 16.004-2-28.1		Soutar, Andrew	37,500	36,500	37,500	37,500	0 120		1		1- 42- 9
16.004-2-28.11		Soutar, Andrew		36,500	37,500	37,500	0 120		1		1- 42- 9
* 16.004-2-28.12		CSX Transportation, Inc		1	1	1	0 314		1		
16.004-2-29.4		Payne, George Jr (Etal)	2,000	2,000	2,000	2,000	0 322		1		1- 74-10.4
16.004-2-29.11		Soutar, Andrew	800	800	800	800	0 314		1		1- 74-10.1
16.004-2-29.31		Eldridge, Raymond	2,800	2,800	2,800	2,800	0 314		1		1- 74-10.3
16.004-2-50		LaClair, June I.	26,400	5,600	26,400	26,400	0 270		1		1-122- 4
16.004-2-51		McCaffrey, Patrick	44,000	5,900	44,000	44,000	0 210		1		1- 55-12
16.004-2-52.2		Nichols, Sheila A.	26,900	12,900	26,900	26,900	0 270		1		
16.004-2-52.3		Haas, Frederick William	47,900	8,300	47,900	47,900	0 270		1		
16.004-2-52.12		LaShomb, Audra	6,200	6,200	6,200	6,200	0 311		1		
16.004-2-52.112		Perras Excavating, Inc	15,600	15,600	15,600	15,600	0 322		1		
16.004-2-53		Johnson, Elizabeth	54,600	7,300	54,600	54,600	0 270		1		
16.004-2-54		LaShomb, Audra	45,900	14,000	45,900	45,900	0 210		1		
16.004-2-55		Sebastian, Jane A.	11,800	11,800	11,800	11,800	0 105		1		1- 49-14
16.004-2-57.1		Michaud, Gerald R.	5,600	5,600	5,600	5,600	0 323		1		1- 36- 2.11
16.004-2-57.2		Stowell, Dorothy S.	7,100	7,100	7,100	7,100	0 314		1		
16.004-2-58		Woods, Dale	3,000	3,000	3,000	3,000	0 314		1		
16.004-2-59		Perras, Robert J.	73,900	10,900	73,900	73,900	0 210		1		1-124- 6
16.004-2-60		Sebastian, James C. Jr.		29,000	80,500	80,500	0 270		1		1-109-15
* 16.004-2-61		CSX Transportation, Inc		1	1	1	0 314		1		
16.004-3-2.1		Seaway Timber Harvesting Inc	39,800	39,800	39,800	39,800	0 322		1		1- 96- 7
16.004-3-2.2		Seaway Timber Harvesting Inc	19,800	19,800	19,800	19,800	0 322		1		
16.004-3-3		Garner, Carolyn K.	4,900	4,900	4,900	4,900	0 314		1		1- 60-14
16.004-3-5		Boyea, Henry J. Jr.	65,500	7,800	65,500	65,500	0 210		1		1- 83- 9
16.004-3-6		Lamb, Ryan S.	74,400	5,800	74,400	74,400	0 210		1		1-118- 7
16.004-3-7		Varakuta, Alex	49,400	8,100	49,400	49,400	0 433		1		1-119- 8
16.004-3-8		Lapage, James T.	30,400	5,800	30,400	30,400	0 210		1		1- 20-15
16.004-3-9		White, Julia Stucz (LU)	70,000	8,100	70,000	70,000	0 210		1		1-123-14
16.004-3-10		Francis, Timothy J.	54,500	5,200	54,500	54,500	0 210		1		1- 62- 6
16.004-3-11		Fetterly, Jason	21,000	5,000	21,000	21,000	0 210		1		1- 62- 5

School District	405801	Massena 1	2014	-----	2015	-----	Res Prp	O	R	T	Account Nbr	
Parcel Id		Name	Total Av	Land Av	Total Av	Total Av	Pct Cls	C	S	S	C	
16.004-3-12		Peets, Roger	41,100	4,500	41,100	41,100	0 210		1			1- 91- 4
16.004-3-13		Kimble, Scott	70,000	8,000	70,000	70,000	0 210		1			1- 41-12
16.004-3-14		Wolcott, Roy Jr.	20,900	12,900	20,900	20,900	0 270		1			1-125- 1
16.004-3-15		Kimble, Scott	23,100	8,100	23,100	23,100	0 270		1			1-124-15
16.004-3-16		Wolcott, Roy C. Jr.	51,700	12,400	51,700	51,700	0 210		1			1-125- 2
16.004-3-17.2		Jandrew, James J. Jr.	3,500	3,500	3,500	3,500	0 314		1			1- 59-7
16.004-3-17.11		Seaway Timber Harvesting Inc	3,500	3,500	3,500	3,500	0 314		1			1- 59- 7
16.004-3-17.13		Paquette, Kenneth G (Etal)	60,000	6,800	60,000	60,000	0 210		1			
16.004-3-17.121		Seaway Timber Harvesting Inc	31,100	31,100	31,100	31,100	0 322		1			
16.004-3-17.122		Bosjolie, Kevin	45,000	7,500	45,000	45,000	0 439		1			
16.004-3-18		Stark, Wayne A. Jr.	75,000	12,100	75,000	75,000	0 210		1			1-112-14
16.004-3-19.1		Savage, Troy H.	105,350	11,500	105,350	105,350	0 210		1			
16.004-3-19.2		Savage, Troy H.	5,400	5,400	5,400	5,400	0 314		1			1-113- 1
16.004-3-35.121		Lambert, Gerald F.	20,100	20,100	20,100	20,100	0 323		1			
16.004-3-41.1		Lavigne, Myron H.	141,000	21,000	141,000	141,000	0 433		1			1- 79- 9
16.004-3-47.1		Rush, Allen	59,400	12,700	59,400	59,400	0 210		1			1- 79- 6
16.004-3-48		Lavigne, Myron H.	102,700	4,700	102,700	102,700	0 210		1			1- 79- 8
16.004-3-49.1		LaCombe, Henry P.	5,800	5,800	5,800	5,800	0 314		1			1-112-15.1
16.004-3-49.2		Olson, Patricia J.	42,200	11,800	42,200	42,200	0 210		1			1-112-15.2
16.004-3-50		Burnham, Theodore	51,900	4,600	51,900	51,900	0 210		1			1- 87-10
16.004-3-51		Weller, Kevin J.	103,300	8,700	103,300	103,300	0 210		1			1- 20-13
16.004-3-52		Gardner, James A.	60,000	13,100	60,000	60,000	0 210		1			1-102- 4
16.004-3-53		Kocienski, Christopher J.	38,300	12,500	38,300	38,300	0 210		1			1- 43-15
16.004-3-54		Hartford, James F.	7,200	6,700	7,200	7,200	0 312		1			1- 51- 4
16.004-3-55		Hartford, James F.	87,900	4,400	87,900	87,900	0 210		1			1- 64-12
16.004-3-56		Kingsley, Bryan A.	15,200	9,300	15,200	15,200	0 270		1			1- 39-15
16.004-3-57		Bennett, Edward J.	38,200	8,900	38,200	38,200	0 210		1			1- 13- 2
16.004-3-58.1		JBTOGGS Enterprise, LLC	38,000	8,000	38,000	38,000	0 210		1			1- 39-14&
16.004-3-60		Vaquez, Gary C (LU)	64,700	7,700	64,700	64,700	0 270		1			1- 70-15
16.004-3-61.1		Halley, Norman	28,800	10,200	28,800	28,800	0 210		1			1- 36-15.1
16.004-3-61.2		Eldridge, Raymond	62,000	12,900	62,000	62,000	0 210		1			1- 36-15.2
16.004-3-62		Lanphear, Sam Sr.	49,300	14,600	49,300	49,300	0 210		1			1- 17- 7
16.004-3-63		White, James Francis	91,000	19,500	91,000	91,000	0 220		1			1-123- 4
16.004-3-64		Toomey, Fred A.	55,600	12,400	55,600	55,600	0 210		1			1-116- 6
16.004-3-65		Dishaw, Michael D.	50,000	14,800	50,000	50,000	0 210		1			1- 74-13.1
16.004-3-67		White, William R. II.	70,000	8,100	70,000	70,000	0 210		1			1- 74-13.2
16.004-3-68		JMT Property Associates, LLC	263,900	16,400	263,900	263,900	0 449		1			1- 92- 4
<b>Page Totals</b>		<b>Parcels</b>	37	2,082,150	396,200	2,082,150						

School District	405801	Massena 1	2014	-----	2015	-----	Res Prp	O	R	T	Account Nbr
Parcel Id	Name	Total Av	Land Av	Total Av	Total Av	Pct Cls	C	S	S	C	
16.004-3-69	Hartigan, Shari M.	68,900	8,100	68,900	0 210					1	1- 96- 6
16.004-3-72.1	Fayette, Martin B.	12,000	12,000	12,000	0 322					1	1- 39- 6.1
16.004-3-73	Soutar, Andrew	2,700	2,700	2,700	0 323					1	
16.026-5-1.1	Murphy, Arline S.	30,000	3,400	30,000	0 210					1	1- 82- 3
16.026-5-2	Barse, Glenn F.	16,800	3,700	16,800	0 210					1	1- 35- 9
16.026-5-3.11	Guyette, Donald J.	40,000	11,000	40,000	0 210					1	1- 49- 2
16.026-5-3.12	Mandigo, Ronald W.	95,000	4,000	95,000	0 210					1	
16.026-5-4	LaBarge, Robert R.	56,300	3,000	56,300	0 210					1	1- 22-11
16.026-5-5	Wert, Peter	4,400	4,400	4,400	0 314	W				1	6-132-16
16.026-5-7	Mandigo, Ronald W.	18,500	6,800	18,500	0 270					1	1-48-15.1
16.026-5-8	Gauthier, Beatrice	49,900	12,500	49,900	0 210					1	1- 61- 1
16.026-5-9	Niagara Mohawk Power Corp	550	550	550	0 882					6	
16.026-5-10	Houle, Margaret E.	57,900	11,300	57,900	0 210					1	1- 54-12
16.026-5-11	Ashley, Norene	22,960	4,600	22,960	0 210					1	1- 8- 5
16.026-5-12	Jacob, Steve A.	83,700	7,200	83,700	0 270					1	1-122-13
16.026-5-13	Russell, Daniel Irrevoc Trust	63,100	7,300	63,100	0 210					1	
16.026-5-14	Forbes, Mae L (LU)	33,100	8,000	33,100	0 210					1	1-106- 1
16.026-5-15	Gladding, Jack L.	78,000	11,600	78,000	0 210					1	1-129-15
16.026-5-16	Lanning, Joy A.	37,500	6,000	37,500	0 210					1	1- 95-10
16.026-5-17	Mitchell, Orra	39,100	7,100	39,100	0 270					1	1-107- 3.3
16.026-5-18	Charland, Jean	2,500	2,500	2,500	0 311					1	1- 23- 4
16.026-5-19	Wert, Peter	96,400	6,300	96,400	0 210					1	1- 78-14
16.026-5-20	Whelan, Stephen L.	108,500	8,500	108,500	0 210					1	1-122-15
16.034-1-3	Charland, Jean	42,400	4,000	42,400	0 210					1	1- 23- 3
16.034-1-4	Cady, Mary E.	33,700	4,000	33,700	0 210					1	1- 32-13
16.034-1-5	Hebda, Veronica (LU)	29,100	4,500	29,100	0 210					1	1- 52-14
16.034-1-6	Bagnato, John	69,700	6,600	69,700	0 210					1	1- 90- 6
16.034-1-7	Tuper, LeRoy C.	66,200	5,100	66,200	0 210					1	1-101- 1
16.034-1-9.1	McGregor, Brandon M.	64,000	5,800	64,000	0 210					1	1- 91- 1.1
16.034-1-9.2	McGregor, Brandon M.	3,300	3,300	3,300	0 311					1	1- 91- 1.2
16.034-1-10	Simard, Francois R.	66,800	6,300	66,800	0 210					1	1-107- 2
16.034-1-11	Houle, Alan H.	106,600	7,400	106,600	0 210					1	1- 21- 6
16.034-1-12.1	Donie, Tracy L.	79,200	8,000	79,200	0 210					1	1- 30- 5
16.034-1-13	Clemo, Louis	50,000	4,100	50,000	0 270					1	1- 44- 9
16.034-1-14	Weaver, Roy A. Jr.	56,900	4,100	56,900	0 210					1	1-124-14
16.034-1-15	Leggue, Constance I.	68,000	6,700	68,000	0 270					1	1- 17- 2
16.034-1-16	Meacham, Donna	62,900	6,900	62,900	0 210					1	1-107- 3.6



School District	405801	Massena 1	2014	-----	2015	-----	Res Prp	O	R	T	Account Nbr	
Parcel Id		Name	Total Av	Land Av	Total Av	Total Av	Pct Cls	C	S	S	C	
16.034-1-17		Lemieux, Pierre	4,400	4,400	4,400	4,400	0 311		1			1- 71-12
16.034-1-18		Lamb, William C.	7,000	6,900	7,000	7,000	0 312		1			1- 12- 6
16.034-1-19		Henry, Wayne (LU)	71,800	6,200	71,800	71,800	0 210		1			1- 53-13
16.034-1-20		Crump, Roger A.	70,700	4,900	70,700	70,700	0 210		1			1- 53-10
16.034-1-21		Henry, Scott G. Jr.	57,900	12,500	57,900	57,900	0 210		1			1- 53-11
16.034-1-22.2		Henry, Glenn	82,600	7,600	82,600	82,600	0 210		1			1- 53- 6.2
16.034-1-22.3		Flynn, Tammy	63,100	6,000	63,100	63,100	0 210		1			1- 53- 6.3
16.034-1-22.11		Henry, Carter L.	5,400	5,400	5,400	5,400	0 314		1			1- 53- 6.11
16.034-1-22.12		Briggs, Wendell	20,000	6,400	20,000	20,000	0 270		1			1-53-6.12
16.034-1-23.1		Binan, Jerry	51,000	5,900	51,000	51,000	0 210		1			1- 13-15
16.034-1-24.12		Henry, Daniel N (LU)	75,200	6,800	75,200	75,200	0 210		1			
16.034-1-24.111		Henry, Gary D.	8,400	8,400	8,400	8,400	0 314		1			1- 53- 7
16.034-1-24.112		Clemo, Louis B.	300	300	300	300	0 314		1			
16.034-1-25		Henry, Gary	94,100	7,800	94,100	94,100	0 210		1			1- 53- 8
16.034-1-26		Mockry, Greg M.	80,900	6,700	80,900	80,900	0 210		1			1- 53- 9
16.034-1-27		Mockry, Greg	3,200	3,200	3,200	3,200	0 311		1			1- 43- 6
16.034-1-28		Barney, Christopher J.	3,200	3,200	3,200	3,200	0 314		1			1-114- 4
16.034-1-29		Barney, Christopher J.	78,900	6,000	78,900	78,900	0 210		1			1-100- 1
16.034-1-30		Lawrence, Patrick B.	59,100	5,300	59,100	59,100	0 210		1			1-100- 2
16.034-1-31		Lawrence, Cynthia	64,200	7,900	64,200	64,200	0 270		1			1-120- 9
16.034-1-33		Whelan, Stephen L.	97,400	6,600	97,400	97,400	0 210		1			1-118- 3
16.034-1-34.2		Tyo, Stacey J.	52,100	5,500	52,100	52,100	0 210	W	1			1-122-14.2
16.034-1-34.11		Whelan, David K.	46,700	7,000	46,700	46,700	0 210		1			1-122-14.1
16.034-1-34.12		Tyo, Stacey J.	3,900	3,900	3,900	3,900	0 314		1			
16.034-1-35		Carr, Darren J.	90,900	5,900	90,900	90,900	0 210		1			1- 21- 8
16.034-1-36		Gilbert, Robert	81,200	12,100	81,200	81,200	0 210	W	1			1- 12- 5
16.034-3-1		Peets, Alan C.	63,600	7,000	63,600	63,600	0 210		1			1- 90-15
16.034-3-2		Lamb, William C.	81,300	6,600	81,300	81,300	0 210		1			1- 64- 7
16.034-3-3		Scheufler, Pauline M.	72,200	6,100	72,200	72,200	0 270		1			1-107- 3.2
16.034-3-4		Cowles, Robert	67,600	5,400	67,600	67,600	0 210		1			1-107-3.42
16.034-3-5		Davis, Robin Royal	6,400	6,400	6,400	6,400	0 311		1			1- 30- 3
16.034-3-6		LaPradd, Yancy	22,600	2,200	22,600	22,600	0 210		1			1- 30- 2
16.034-3-7.1		Lapradd, Yancy	23,300	12,300	23,300	23,300	0 270		1			1- 30- 4
16.034-3-8.1		Love, Freddy	45,900	4,100	45,900	45,900	0 210		1			1-118- 2
16.034-3-9		Billhardt, Patricia A	38,100	4,100	38,100	38,100	0 270		1			1- 60- 2
16.034-3-10		Davis, Ralph H.	15,000	6,000	15,000	15,000	0 270		1			1-128- 6
16.034-3-11		Brown, Trevelon L.	22,000	11,100	22,000	22,000	0 210		1			1- 53-12
<b>Page Totals</b>		<b>Parcels</b>	37	1,731,600	234,100	1,731,600						

School District	405801	Massena 1	2014	-----	2015	-----	Res Prp	O	R	T	Account Nbr	
Parcel Id		Name	Total Av	Land Av	Total Av	Total Av	Pct Cls	C	S	S	C	
16.034-3-12		Price, Mary	77,000	10,500	77,000	77,000	0 210		1			1- 41- 4
16.034-3-13		Clement, Danielle M.	57,500	5,900	57,500	57,500	0 210		1			1- 24-13
16.034-3-14		Clement, Danielle M.	3,100	2,400	3,100	3,100	0 312		1			1-24-12
16.034-3-15		Malone, Lloyd	38,800	4,900	38,800	38,800	0 210		1			1- 25- 1
16.034-3-16		Malone, Lloyd J.	7,100	7,100	7,100	7,100	0 311		1			1- 51- 5
16.034-3-17		Lamb, William C.	29,400	2,400	29,400	29,400	0 312		1			1-127- 7
16.034-4-1		Noorata, Habibullah	5,200	5,200	5,200	5,200	0 314		1			1- 7-13
16.034-4-2		Pine Grove Cemetery	9,500	9,500	9,500	9,500	0 695		8			8-139- 9
16.034-4-3		Pearce,Carolynn J.	42,700	5,500	42,700	42,700	0 210		1			1- 23-12
16.034-4-4		Trimm, Amy	51,000	12,000	51,000	51,000	0 210		1			1-117- 8
16.034-4-5		Gebeault, Edward	32,800	3,000	32,800	32,800	0 270		1			1- 44- 1
16.034-4-6		Andress, Jo Ann	42,600	4,500	42,600	42,600	0 210		1			1- 43-13
16.041-1-1		Harvey, Edward J. Jr.	113,600	8,000	113,600	113,600	0 210		1			1- 31- 1.22
16.041-1-2		Vonborstel, Douglas	129,800	14,200	129,800	129,800	0 210		1			1- 31- 1.1
16.041-1-3		Mein, William J.	5,900	5,900	5,900	5,900	0 314		1			1- 31- 9
16.041-1-4		Laba, Robert P (LU)	500	500	500	500	0 314		1			
16.041-1-5		Marlar, Lydia S.	5,000	5,000	5,000	5,000	0 314	W	1			
16.041-1-6		Sandvoss, Kirk F.	4,800	4,800	4,800	4,800	0 314	W	1			
16.041-1-7		White, Richard J.	7,400	7,400	7,400	7,400	0 314	W	1			1-99-9999
16.041-1-8		Goolden, Jayson L.	8,300	8,300	8,300	8,300	0 314	W	1			
16.041-1-9		Nguyen, Hiep	123,900	7,300	123,900	123,900	0 210		1			1- 82- 5.14
16.041-1-10		Carvel, Bernard J.	143,800	8,100	143,800	143,800	0 210		1			1- 82- 5.12
16.041-1-11		Carvill, Patricia S.	115,000	6,800	115,000	115,000	0 210	W	1			
16.041-1-12		Richards, Warren	600	600	600	600	0 323		1			
16.041-1-13		Jolley, Aaron M.	3,000	3,000	3,000	3,000	0 314		1			
16.042-1-1		Fetterly, Kevin J. Jr.	4,600	4,600	4,600	4,600	0 314		1			1- 31- 1.21
16.042-1-2		Fetterly, Kevin J. Jr.	118,000	8,500	118,000	118,000	0 210		1			1-129-10.3
16.042-1-3		Vaisey, Jack Allen	82,800	11,000	82,800	82,800	0 210		1			1-129-10.12
16.042-1-4		Harrington, Kenneth D.	42,400	7,600	42,400	42,400	0 210		1			1- 50-11
16.042-1-5		Thomas, Timothy	27,300	16,300	27,300	27,300	0 312		1			1-129-10.11
16.042-1-6		Thomas, Timothy	11,200	4,000	11,200	11,200	0 270		1			1- 44-15
16.042-1-7		Thomas, Timothy	25,400	4,000	25,400	25,400	0 210		1			1- 40-13
16.042-1-8		White, Louise Lamb	28,300	4,000	28,300	28,300	0 210		1			1- 74- 7
16.042-1-9		George, Lorraine N.	66,600	11,400	66,600	66,600	0 210		1			1-129-10.2
16.042-1-10		Agati, John B.	92,200	8,500	92,200	92,200	0 210		1			1-129-10.2
16.042-1-11		Spellan, Sheila Ann	43,400	5,700	43,400	43,400	0 210		1			1-100- 8
16.042-1-12		Spellan, Glendon J.	3,600	3,600	3,600	3,600	0 314		1			1- 91- 3

<b>Page Totals</b>		<b>Parcels</b>	37	1,604,100	242,000	1,604,100					
--------------------	--	----------------	----	-----------	---------	-----------	--	--	--	--	--

School District	405801	Massena 1	2014	-----	2015	-----	Res Prp	O	R	T	Account Nbr	
Parcel Id		Name	Total Av	Land Av	Total Av	Total Av	Pct Cls	C	S	S	C	
16.042-1-13		Spellan, Robert E	15,700	6,100	15,700	15,700	0 270		1			1- 13-11
16.042-1-14		Stickney, Robert L.	73,900	5,400	73,900	73,900	0 210		1			1- 31-13
16.042-1-15		Bessy, Sherry	15,400	5,700	15,400	15,400	0 270		1			1- 8- 4
16.042-1-16		Peets, Paul S.	7,400	7,400	7,400	7,400	0 311		1			1- 8- 6
16.042-1-17		Peets, Darlene	64,200	5,700	64,200	64,200	0 210		1			1-121- 9
16.042-1-18		Gebault, Edward T (LU)	29,900	4,900	29,900	29,900	0 312		1			1-130- 5
16.042-1-19		von Borstel, Douglas	5,400	5,400	5,400	5,400	0 311		1			1-111- 7
16.042-1-20		Spellan, Derek E.	6,100	6,100	6,100	6,100	0 311		1			1- 13-10
16.042-1-21		Spellan, Glendon (Etal)	21,400	6,000	21,400	21,400	0 210		1			1-111- 8
16.042-1-22		Plourde, Jamie	19,300	12,100	19,300	19,300	0 270		1			1- 42- 7
16.042-1-23		Harvey, Edward J. Jr.	8,900	8,900	8,900	8,900	0 311		1			
16.071-1-1		Mossow, Jason S.	4,800	4,800	4,800	4,800	0 311		1			
16.071-1-2		Mossow, Jason S.	46,400	5,900	46,400	46,400	0 210		1			1- 64- 4
16.071-1-3		Belile, Elizabeth	66,300	12,300	66,300	66,300	0 210		1			1- 82-14.1
16.071-1-4		Bennett, Shawn R.	45,000	5,800	45,000	45,000	0 210		1			1-126- 5
16.071-1-5		Murphy, Frederick A.	90,200	10,200	90,200	90,200	0 210		1			1-121- 3
16.071-1-6		Wagstaff, William R. Jr.	58,900	5,100	58,900	58,900	0 210		1			1- 57-11
16.071-1-7		Durgan, William L.	75,000	5,700	75,000	75,000	0 210		1			1- 7-11
16.071-1-8		Pernice, Jayden	68,000	5,700	68,000	68,000	0 210		1			1- 36- 5
16.071-1-9		White, Trevor J.	71,500	5,700	71,500	71,500	0 210		1			1- 38-14
16.071-1-10		Reed, Shawn	67,200	6,700	67,200	67,200	0 210		1			1-119-12
16.071-1-11.1		Lacourse, Steve	134,800	14,700	134,800	134,800	0 484		1			1- 62- 7
16.071-1-11.2		LaPlante, Denes	4,000	4,000	4,000	4,000	0 314		1			
16.071-1-13		Durgan, William L.	1,850	1,850	1,850	1,850	0 314		1			
16.076-1-1		Burnham, Fay F.	70,700	8,000	70,700	70,700	0 210		1			1-122-11
16.076-1-2		Gayeskie, Andrew	3,400	3,400	3,400	3,400	0 311		1			
16.076-1-3		Gayeskie, Andrew	57,000	5,800	57,000	57,000	0 449		1			1- 86- 1
16.076-1-4		Oakes, Ann May (LU)	77,900	5,600	77,900	77,900	0 210		1			1- 86- 2
16.076-1-6.1		Oakes, Barbara	79,000	5,600	79,000	79,000	0 210		1			1- 85-15
16.076-1-7		St Lawrence County	3,400	3,400	3,400	3,400	0 311		1	R		1- 48- 5
16.076-1-8		Dailey, Timothy M.	3,400	3,400	3,400	3,400	0 311		1			1- 97- 2
16.076-1-10		Beeson, Mary (LU)	61,700	5,600	61,700	61,700	0 210		1			1- 12- 8
16.076-1-11		Beeson, Mary (LU)	3,400	3,400	3,400	3,400	0 311		1			1- 12- 9
16.076-1-12		Lamay, Stanley	68,400	8,000	68,400	68,400	0 210		1			1- 22- 8
16.076-1-13		Sweet, Alan	9,000	8,000	9,000	9,000	0 270		1			1- 79- 1
16.076-1-14		Jacob, Tiffanie L.	3,500	3,500	3,500	3,500	0 311		1			
16.076-1-15		Fetterly, Robert B (LU)	3,400	3,400	3,400	3,400	0 311		1			1- 40- 2
<b>Page Totals</b>		<b>Parcels</b>	37	1,445,750	229,250	1,445,750						

School District	405801	Massena 1	2014	-----	2015	-----	Res Prp	O	R	T	Account Nbr	
Parcel Id		Name	Total Av	Land Av	Total Av	Total Av	Pct Cls	C	S	S	C	
16.076-1-16		Fetterly, Robert B (LU)	75,200	5,600	75,200	75,200	0 210		1			1- 40- 1
16.076-1-17		Falck, Hans J (LC)	45,000	5,800	45,000	45,000	0 210		1			1- 26- 7
16.076-1-18		Rouselle, Vern	11,200	6,200	11,200	11,200	0 312		1			1- 26- 6
16.076-1-19		Ashley, Franklin	15,600	5,600	15,600	15,600	0 270		1			1- 79- 7
16.084-1-1		Martin, Steven A.	72,600	8,000	50,000	50,000	0 210		1			1-104- 1
16.084-1-2		LaLonde, Timothy L.	55,300	5,600	55,300	55,300	0 210		1			1- 79- 2
16.084-1-3		Borsellino, Robert J.	69,800	5,600	69,800	69,800	0 210		1			1-123- 1
16.084-1-4		Rinke, Rita (LU)	56,000	5,600	56,000	56,000	0 210		1			1-101- 9
16.084-1-5		Kowalchuk, Ann	87,600	9,300	87,600	87,600	0 210		1			1- 29-14
16.084-1-6		Danko Development Corp	60,900	5,600	60,900	60,900	0 210		1			1-109-12
16.084-1-7		Wright, Dale D.	3,500	3,500	3,500	3,500	0 311		1			1-123- 5
16.084-1-8		Wright, Dale	55,100	8,000	55,100	55,100	0 210		1			1-126- 6
16.084-1-9		St Louis, Duane A.	45,900	8,000	45,900	45,900	0 210		1			1- 63-10
16.084-1-10		Bouchard, James F (LU)	81,800	5,600	81,800	81,800	0 210		1			1- 17- 1
16.084-1-11		Taylor, Jason C.	59,100	5,600	59,100	59,100	0 210		1			1-121- 7
16.084-1-12		Taylor, Jason C.	3,400	3,400	3,400	3,400	0 311		1			1-121- 8
16.084-1-13		Planty, Gary L.	60,000	5,600	60,000	60,000	0 210		1			1- 54- 8
16.084-1-15		Oakes, Richard M.	97,100	7,200	97,100	97,100	0 270		1			1- 75- 4
16.084-1-16		Oakes, Richard M.	1,900	1,900	1,900	1,900	0 314		1			8-136-14
16.084-1-17		Blair, Howard T. III.	52,900	5,600	52,900	52,900	0 210		1			1- 93- 3
16.084-1-18		Ayotte, Yvonne	6,000	6,000	6,000	6,000	0 311		1			1-112-9.2
16.084-1-19		Blair, Thomas E.	81,000	8,000	81,000	81,000	0 210		1			
16.084-1-20		Ayotte, Yvonne	53,800	6,800	53,800	53,800	0 270		1			1-112-11
* 16.084-1-21		Locy, Chad J (LC)	82,400	12,900	82,400	82,400	0 210		1			1-112- 9.1
16.084-1-21.1		Locy, Chad J (LC)		12,900	82,400	82,400	0 210		1			1-112- 9.1
16.084-1-21.2		LaPlante, B Carol		5,000	5,000	5,000	0 311		1			
16.084-1-22		Lambert, Gerald F.	144,000	7,100	144,000	144,000	0 210		1			
16.084-1-23		Bennett, Frederick A.	88,500	7,800	88,500	88,500	0 210		1			1- 13- 3
16.084-1-24		Kenneth LeRoy Jacks Family	113,100	5,800	113,100	113,100	0 210		1			
16.084-1-25		Adams, Dale B.	73,500	8,000	73,500	73,500	0 210		1			1- 76- 1
16.084-1-26		Tusa, Daniel J.	10,000	5,000	5,000	5,000	0 314		1			1- 64- 3.1
16.084-1-27		Tusa, Daniel J.	112,300	12,500	112,300	112,300	0 210		1			
17.003-1-1.1		Bradish, Heidi J.	15,000	15,000	15,000	15,000	0 322		1			1- 87- 2
17.003-1-1.2		O'Neill, Raymond J.	6,000	6,000	6,000	6,000	0 314		1			
17.003-1-1.311		Bradish, Heidi J.	87,600	26,700	87,600	87,600	0 240		1			
17.003-1-1.312		Gross, Justin P.	155,130	44,250	127,130	127,130	0 240		1			
17.003-1-2.21		Federal Home Loan Mortgage Co	109,500	22,100	109,500	109,500	0 240		1			1- 9- 3.12
<b>Page Totals</b>		<b>Parcels</b>	36	2,065,330	316,250	2,097,130						

School District	405801	Massena 1	2014	-----	2015	-----	Res Prp	O	R	T	Account Nbr
Parcel Id		Name	Total Av	Land Av	Total Av	Total Av	Pct Cls	C	S	S	C
17.077-1-9		Peets, James	61,300	5,600	61,300	61,300	0 210		1		1- 91- 2
17.077-1-11		Blair, Thomas	10,200	10,200	10,200	10,200	0 314		1		1- 64- 1
17.077-1-16		Ghostlaw, Beverly A.	21,000	5,100	21,000	21,000	0 270		1		1- 96- 8
17.077-1-17		Ghostlaw, Beverly	70,000	5,700	70,000	70,000	0 210		1		1- 64- 3.2
17.077-1-18		LaDue, Bruce S.	85,000	8,700	85,000	85,000	0 210		1		1- 64- 2.2
17.077-1-19		Vanbuskirk, Gayle S.	3,300	3,300	3,300	3,300	0 314		1		1- 64- 2.1
17.077-1-20		Vanbuskirk, Gayle S.	66,300	8,000	66,300	66,300	0 210		1		1-101- 3
17.077-1-21		Russo, Salvatore J.	75,400	13,200	75,400	75,400	0 210		1		1- 9- 3.2
17.077-1-22		Hendricks, Shannon L.	64,300	8,400	64,300	64,300	0 270		1		
17.077-1-23		Avery, Keith	5,800	5,800	5,800	5,800	0 314		1		1- 9- 3.11
17.077-1-24		Lancto, Mary	80,000	8,200	80,000	80,000	0 210		1		
17.077-1-25		Smith, Dennis S.	44,600	4,300	44,600	44,600	0 210		1		1- 29-15
17.077-1-26		Eggleston, Elaine	37,900	5,600	37,900	37,900	0 210		1		1- 17- 5
23.067-2-25		Niagara Mohawk Power Corp	600	600	600	600	0 877		6		6-132- 8.10
24.001-1-13		Hall, Richard	33,600	12,900	33,600	33,600	0 210		1		1- 6- 7
24.001-1-14		Hall, Richard J.	77,200	5,700	77,200	77,200	0 210		1		1- 50- 5
24.001-1-15		Johnson, Glen G.	25,400	5,700	25,400	25,400	0 210		1		1- 6-12
24.001-1-16		Smugglers Grill, Inc	90,000	8,300	90,000	90,000	0 422		1		1- 32- 5
24.001-1-17.1		Agen, Robert W. III.	5,100	5,100	5,100	5,100	0 314		1		1- 6-13.1
24.001-1-17.2		Gauthier, Deanne L.	63,300	5,800	63,300	63,300	0 210		1		1- 6- 13.2
24.001-1-18		Lagrow, William J.	76,900	12,900	76,900	76,900	0 210		1		1- 11-15
24.001-1-19		Seguin, Kenneth N.	83,000	5,600	83,000	83,000	0 270		1		1- 45- 1
24.001-1-20		French, Joyce A.	25,000	5,900	25,000	25,000	0 210		1		1- 93-13
24.001-1-21.1		Pitts, Lloyd J.	48,100	12,600	48,100	48,100	0 210		1		1- 93-12
24.001-1-21.2		Lagrow, William J.	6,500	6,500	6,500	6,500	0 323		1		
24.001-1-22.1		Borey, Michael	59,500	3,400	59,500	59,500	0 210		1		1- 16-11
24.001-1-24		Patraw, Gloria M (LU)	28,800	4,400	28,800	28,800	0 210		1		1- 35-10
24.001-1-25.11		Baxter, Kaelin L.	44,400	7,000	44,400	44,400	0 210		1		1- 11- 3
24.001-1-26		Perretta, John Sr.	21,000	4,400	21,000	21,000	0 210		1		1- 11- 2
24.001-1-27.1		Lafleur, Kevin	137,300	11,900	137,300	137,300	0 433		1		1- 23-10
24.001-1-30.11		Clemmo, John	104,800	17,100	104,800	104,800	0 455		1		1-127- 1
24.001-1-31		Clemmo, John D.	3,100	3,100	3,100	3,100	0 311		1		1-125-14
24.001-1-32		Secore, Joseph D.	60,900	5,700	60,900	60,900	0 210		1		1- 59-12
24.001-1-33		Secore, Joseph D.	12,000	5,000	12,000	12,000	0 270		1		1-121- 1
24.001-1-34		Carter, Raymond F. Sr.	63,900	5,700	63,900	63,900	0 210		1		1- 64- 9
24.001-1-35.1		Baxter, Paul E.	70,900	14,600	70,900	70,900	0 210		1		1- 11-14
24.001-1-36		Romeo, Sharon	40,900	13,800	40,900	40,900	0 210		1		1- 12- 4

School District	405801	Massena 1	2014	-----	2015	-----	Res Prp	O	R	T	Account Nbr	
Parcel Id		Name	Total Av	Land Av	Total Av	Total Av	Pct Cls	C	S	S	C	
24.001-1-37		Burnett, Vicki L.	100,200	14,000	100,200	100,200	0 416		1			1- 17- 3
24.001-1-38		Burnett, Vicki L.	1,100	1,100	1,100	1,100	0 311		1			1- 56- 6
24.001-1-39		Marks, Nancy	26,300	3,200	26,300	26,300	0 210		1			1-129- 1
24.001-1-40		Lashomb, Robert W.	25,300	5,700	25,300	25,300	0 210		1			1- 59- 9
24.001-1-41.1		Burnett, Ronald	52,900	12,500	52,900	52,900	0 210		1			1- 33- 3
24.001-1-43.1		McGregor, Gary J.	106,000	12,600	106,000	106,000	0 470		1			1- 19- 6.1
24.001-1-56.1		Baxter, Paul E.	51,000	9,200	51,000	51,000	0 210		1			1- 11- 4.1
24.001-1-57.1		Revai, Joseph E. Jr.	117,100	15,600	117,100	117,100	0 210		1			
24.001-1-58		Shelmidine, Alan R.	69,100	12,400	69,100	69,100	0 270		1			
24.001-1-59		Agen, Robert W. III.	10,300	10,300	10,300	10,300	0 321		1			1- 6-11
24.002-1-3		Rollizo, Hazel E.	4,200	4,200	4,200	4,200	0 322		1			1- 74-10.6
24.002-1-4		Snell, Gerald F. Jr.	5,500	5,500	5,500	5,500	0 322		1			1- 74-10.4
24.002-1-5		Andrews, William J.	6,360	6,360	6,360	6,360	0 322		1			1- 74-10.5
24.002-2-1		Soutar, Andrew	59,700	29,700	59,700	59,700	0 240		1			1- 9- 1
24.002-2-2		Bedore, David C.	53,600	19,200	53,600	53,600	0 240		1			1- 15-12
24.002-2-3		Grenon, Thomas	62,800	5,600	62,800	62,800	0 210		1			1- 48-11
24.002-2-5		Grenon, Frederick	43,000	5,600	43,000	43,000	0 210		1			1- 36- 3
24.002-2-6.1		Jenne, James H.	116,200	9,400	116,200	116,200	0 210		1			1- 81-13
24.002-2-6.3		Taylor, Craig	78,700	9,400	78,700	78,700	0 270		1			
24.002-2-6.4		Jenne, James H.	5,800	5,800	5,800	5,800	0 314		1			
24.002-2-7		Ashley, William H.	99,800	5,500	99,800	99,800	0 210		1			1- 39- 6.2
24.002-2-8		Castanier, Karissa K.	76,200	5,900	76,200	76,200	0 210		1			1- 39- 4
24.002-2-9		Davis, Michael W.	76,900	5,900	76,900	76,900	0 210		1			1- 39- 5
24.002-2-10.1		Fayette, Martin	80,000	6,300	80,000	80,000	0 210		1			1-131- 7
24.002-2-11		Tolhurst, Julia	4,900	4,900	4,900	4,900	0 314		1			1- 39- 6.2
24.002-2-12		Tolhurst, Julia A.	64,600	5,900	64,600	64,600	0 210		1			1- 42- 6
24.002-2-13.1		Colombe, Michael J.	70,500	4,900	70,500	70,500	0 210		1			1- 39- 2
24.002-2-15		Jackson, Rocky	40,000	5,800	40,000	40,000	0 210		1			1- 98- 4
24.002-2-17		Gardner, Joseph J (LU)	59,500	8,800	59,500	59,500	0 210		1			1- 43-12
24.002-2-18		Bluemer, John	58,800	20,500	58,800	58,800	0 240		1			1- 81-14.1
24.002-2-19.11		Maneeley, Kenneth	69,000	4,900	69,000	69,000	0 210		1			1- 79-10
24.002-2-20		Wilson, Thomas	70,000	8,000	70,000	70,000	0 270		1			1- 15- 4
24.002-2-21		White, Joseph A (LU)	64,900	6,200	64,900	64,900	0 210		1			1- 79- 5
24.002-2-22.3		Rushlow, Francis J.	41,400	6,900	41,400	41,400	0 270		1			1-79-3.1&4
24.002-2-23		Prashaw, Randall L.	75,000	6,900	75,000	75,000	0 210		1			1- 78-13
24.002-2-25.3		Warner, Bruce F.	63,200	9,400	63,200	63,200	0 210		1			1- 95- 4.2
24.002-2-25.12		Prashaw, Joseph	47,600	8,000	47,600	47,600	0 210		1			1- 95- 4

School District	405801	Massena 1	2014	-----	2015	-----	Res Prp	O	R	T	Account Nbr
Parcel Id		Name	Total Av	Land Av	Total Av	Total Av	Pct Cls	C	S	C	
24.002-2-25.21		Warner, Bruce F.	5,400	5,400	5,400	5,400	0 314		1		1- 95- 4.1
24.002-2-25.22		Thomas, Bessie T.	12,300	6,500	12,300	12,300	0 270		1		
24.002-2-25.23		Breitbeck, Wendy S.	23,000	8,300	23,000	23,000	0 270		1		
24.002-2-25.24		Warner, Bruce F.	5,400	5,400	5,400	5,400	0 314		1		
24.002-2-25.112		Dickerson, Shawn	108,600	8,900	108,600	108,600	0 270		1		
24.002-2-25.113		Latrace, Darrin K.	59,700	8,900	59,700	59,700	0 270		1		
24.002-2-26.2		Comins, Harry G.	116,800	8,200	116,800	116,800	0 210		1		
24.002-2-26.12		Marks, Margaret M.	71,800	8,500	71,800	71,800	0 210		1		
24.002-2-26.111		Grey, Kenneth E (LC)	46,520	20,000	20,000	20,000	0 322		1		1- 66- 6
24.002-2-26.112		Grey, Kenneth E.	150,000	20,500	150,000	150,000	0 240		1		
24.002-2-27		Dupra, Joseph A. Jr.	62,100	8,000	62,100	62,100	0 210		1		1- 34- 1
24.002-2-28		Kimble, Barbara	109,000	14,300	109,000	109,000	0 240		1		1- 66- 5
24.002-2-29.1		Stickney, Lisa D.	69,200	5,100	69,200	69,200	0 210		1		1- 95- 2.1
24.002-2-30.11		Stickney, Lisa D.	5,700	5,700	5,700	5,700	0 314		1		1- 95- 3.11
24.002-2-30.12		Prashaw, Joseph	87,900	10,800	87,900	87,900	0 210		1		1- 95-3.12
24.002-2-30.211		Barkley, Robert & Connie	104,100	9,500	104,100	104,100	0 210		1		1- 95- 3.21
24.002-2-31.1		Mossow, Leland	71,900	8,000	71,900	71,900	0 270		1		1- 82-10
24.002-2-31.2		Mossow, Leland	3,600	3,600	3,600	3,600	0 314		1		
24.002-2-32		Adams, Bonny L.	5,300	5,300	5,300	5,300	0 314		1		
24.002-2-33		Tusa, Daniel J.	15,100	10,000	15,100	15,100	0 312		1		
24.002-2-34.2		Greenspan, Robert L.	53,500	6,900	53,500	53,500	0 210		1		
24.002-2-34.11		Bullock, Jarred S.	111,100	7,150	111,100	111,100	0 240		1		1-79-3.1&4
24.002-2-35.2		Burke, John H.	90,000	7,020	90,000	90,000	0 210		1		
24.002-2-35.12		Michaud, Gerald R (LU)	82,300	6,800	82,300	82,300	0 270		1		
24.002-2-35.111		Michaud, Gerald R.	17,800	17,800	17,800	17,800	0 322		1		
24.002-2-35.112		Prashaw, Randall L.	3,300	3,300	3,300	3,300	0 314		1		
24.002-2-36.2		Collins, Diane L.	59,900	9,050	59,900	59,900	0 270		1		
24.002-2-36.11		Prashaw, Eric	45,000	45,000	45,000	45,000	0 322		1		1- 95- 4
24.002-2-36.12		Crandall, Douglas	5,000	5,000	5,000	5,000	0 314		1		
24.002-2-37		Parent, James	58,400	9,050	58,400	58,400	0 270		1		
24.002-2-38		Riley, John R.	60,600	8,100	60,600	60,600	0 240		1		
24.002-2-39		Baxter, Kevin W.	84,000	29,500	84,000	84,000	0 240		1		
24.002-2-40		Baxter, Larry	105,520	7,500	105,520	105,520	0 210		1		
24.002-2-41		Plourde, Alfred D. Jr.	50,500	8,350	50,500	50,500	0 270		1		
24.002-2-42		Pelkey, Duane M	4,000	4,000	4,000	4,000	0 311		1		1- 99-1.12
24.002-2-43		Pelkey, Duane	103,700	8,500	103,700	103,700	0 210		1		1- 66- 7.2
24.002-2-44		Hurley, William	7,700	7,700	7,700	7,700	0 314		1		
<b>Page Totals</b>		<b>Parcels</b>	37	2,075,740	371,620	2,049,220					

School District	405801	Massena 1	2014	-----	2015	-----	Res Prp	O	R	T	Account Nbr
Parcel Id		Name	Total Av	Land Av	Total Av	Total Av	Pct Cls	C	S	S	C
24.002-2-45		Pelkey, Duane M.	5,000	5,000	5,000	5,000	0 314		1		
24.002-2-46		Mossow, Leland	5,000	5,000	5,000	5,000	0 314		1		
24.004-3-36		Arcet, Diane	28,800	23,800	28,800	28,800	0 270		1		1- 84-12.1
24.004-3-37		LaRose, Sheri	11,700	6,700	11,700	11,700	0 270		1		1- 84-12.3
24.004-3-38		Despaw, Roger	57,200	8,500	57,200	57,200	0 210		1		
24.004-3-39		LaValley, Warren W.	80,300	9,200	80,300	80,300	0 210		1		1- 54-14
25.001-1-2		Eckstein, John	53,500	26,600	53,500	53,500	0 240		1		1- 58-14
25.001-1-15.2		Seguin, David P.	8,000	8,000	8,000	8,000	0 322		1		1- 43- 2.2
25.001-1-15.3		Seguin, David P.	130,000	11,100	130,000	130,000	0 240		1		1- 43- 2.3
25.001-1-15.4		Yelle, David	8,000	8,000	8,000	8,000	0 322		1		1- 43- 2.4
25.001-1-15.11		Seguin, David P.	8,000	8,000	8,000	8,000	0 311		1		1- 43- 2.1
25.001-1-15.12		Moselle, Anthony H.	3,600	3,600	3,600	3,600	0 311		1		
25.001-1-16.2		Burnett, Kelly T.	108,100	8,500	108,100	108,100	0 210		1		
25.001-1-16.11		Chapman, Bernard (LU)	70,200	9,300	70,200	70,200	0 210		1		1- 22-13
25.001-1-18		Bartalo, John A.	88,700	10,600	88,700	88,700	0 210		1		1- 49-15
25.001-1-19		Barron, John E. III.	150,000	15,200	150,000	150,000	0 210		1		1- 27- 5
25.001-1-20		Addakon Properties, LLC	23,600	5,600	23,600	23,600	0 270		1		1- 45-10
25.001-1-21		Sherwood, Mark J.	60,200	8,600	60,200	60,200	0 210		1		1- 20-14
25.001-1-22		Wilson, Cory (LC)	58,800	4,900	58,800	58,800	0 210		1		1-119- 6
25.001-1-23		Robertson, Ray A.	67,300	8,500	67,300	67,300	0 270		1		1-128- 8
25.001-1-24		Robertson, Carol S.	4,500	3,600	4,500	4,500	0 312		1		1- 8- 2
25.001-1-25		Perry, Charlene	58,200	4,600	58,200	58,200	0 210		1		1- 45- 5
25.001-1-26		Boyea, Stephanie	64,300	9,400	64,300	64,300	0 210		1		1- 38- 6
25.001-1-27		Grant, David	43,600	5,400	43,600	43,600	0 210		1		1- 38- 5
25.001-1-28		Coughlin, Nancy L.	43,400	8,000	43,400	43,400	0 210		1		1- 85- 6
25.001-1-29		Coughlin, Keith	18,000	9,500	18,000	18,000	0 270		1		1- 54- 6
25.001-1-30		Zakarauskas, Michael	6,200	6,200	6,200	6,200	0 311		1		1-129- 9
25.001-1-31		White, Sherry L.	53,000	6,000	53,000	53,000	0 210		1		1-123- 8
25.001-1-32.1		Bush, Arnold E. Jr.	83,800	8,350	83,800	83,800	0 210		1		1- 20- 1
25.001-1-33.1		Prashaw, Mary R (LU)	33,100	8,500	33,100	33,100	0 270		1		1-131-19.1
25.001-1-33.2		McCarthy, Brent	84,800	6,400	84,800	84,800	0 270		1		1-131-19.2
25.001-1-34		Berry, Paul M.	73,400	6,000	73,400	73,400	0 210		1		1- 95- 6
25.001-1-35		Simons, Phillip	67,100	6,900	67,100	67,100	0 210		1		1-107- 7.3
25.001-1-36.12		Simons, Philip J.	16,900	6,900	16,900	16,900	0 312		1		
25.001-1-36.112		Burnett, Timothy D.	42,000	10,000	42,000	42,000	0 270		1		
25.001-1-37.1		Premo, Marlon K.	22,500	9,000	22,500	22,500	0 270		1		1- 64- 5
25.001-1-37.2		Clark, Mark J.	107,500	10,700	107,500	107,500	0 210		1		
<b>Page Totals</b>		<b>Parcels</b>	37	1,848,300	320,150	1,848,300					



School District	405801	Massena 1	2014	-----	2015	-----	Res Prp	O	R	T	Account Nbr
Parcel Id		Name	Total Av	Land Av	Total Av	Total Av	Pct Cls	C	S	C	
25.001-1-38		Hart, Gregory	34,100	4,100	34,100	34,100	0 210		1		1- 51- 2
25.001-1-39		Cascanette, Ronald G.	25,200	4,100	25,200	25,200	0 210		1		1- 51- 3
25.001-1-40.1		White, Robert	33,500	8,000	33,500	33,500	0 210		1		1- 67-10.21
25.001-1-42.2		Baxter, Ronald S.	28,400	8,100	28,400	28,400	0 210		1		1- 64- 6.2
25.001-1-42.12		Draper, Ernest Jr.	66,800	8,000	66,800	66,800	0 210		1		1- 64- 6.3
25.001-1-43		Lauber, Bobbi Jo	36,000	9,100	25,000	25,000	0 210		1		1-115- 8
25.001-1-44.12		LaRue, Janice	15,400	15,400	15,400	15,400	0 322		1		
25.001-1-45.2		Lyons, Linda	17,500	9,500	17,500	17,500	0 270		1		
25.001-1-45.3		Whitlock, Mary-Jo	8,000	8,000	8,000	8,000	0 322		1		
25.001-1-45.4		Seguin, David P.	8,000	8,000	8,000	8,000	0 322		1		
25.001-1-45.6		Wood, Bryan F.	77,700	9,600	77,700	77,700	0 210		1		
25.001-1-45.8		Gelineau, Ronald	9,300	9,300	9,300	9,300	0 322		1		
25.001-1-49.22		Sprague, Eddie	103,100	8,300	103,100	103,100	0 210		1		
25.001-1-49.211		Sprague, Eddie	6,300	6,300	6,300	6,300	0 322		1		
25.001-1-51		Johnson, Bobbie L.	129,800	11,500	129,800	129,800	0 240		1		
25.001-1-53		LaRue, William	71,800	17,900	71,800	71,800	0 240		1		1- 66- 4
25.001-1-54		Pelkey, Duane	4,100	4,100	4,100	4,100	0 314		1		
25.001-1-55		Premo, Terry	105,600	26,100	105,600	105,600	0 210		1		1- 64- 6.11
25.001-1-56		Mere, Edward J.	3,400	3,400	3,400	3,400	0 311		1		1- 78-10
25.001-1-57		Chapin, Donald G (Trustee)	10,300	6,300	10,300	10,300	0 270		1		1- 11-13.2
25.001-1-58		Maclennan, Carol A.	62,600	6,300	62,600	62,600	0 210		1		1- 11-13.1
25.001-1-59		Simons, Philip	53,790	53,790	53,790	53,790	0 321		1		1-107- 7.1
25.001-1-60		Burnett, Timothy D.	70,000	20,000	70,000	70,000	0 240		1		
25.001-2-1.11		Partlow, Richard F.	31,000	26,100	31,000	31,000	0 312		1		1- 92- 6.1
25.001-2-9.111		Yelle, David J.	106,600	15,100	106,600	106,600	0 210		1		1- 66- 3.1
25.001-2-12		New York State Reforestation	60,800	60,800	60,800	60,800	0 941		3		0180001
25.001-2-13.1		Travis, Racheal S.	129,200	15,600	129,200	129,200	0 280		1		1-109- 1
25.001-2-14.1		Giametta, Paul	107,700	9,600	107,700	107,700	0 220		1		1-108- 6.1
25.001-2-15		Ginese, Anthony (LU)	13,500	13,500	13,500	13,500	0 322		1		1- 45- 2
25.001-2-16.1		Ferrera, Robert E.	19,900	5,700	19,900	19,900	0 270		1		1- 82- 8
25.001-2-16.2		Putney, Leonard	2,400	2,400	2,400	2,400	0 314		1		
25.001-2-17		Premo, Bradley A.	12,000	5,900	12,000	12,000	0 210		1		1- 27- 9
25.001-2-18		Putney, Leonard	42,500	6,900	42,500	42,500	0 210		1		1- 87- 3
25.001-2-19		Benedict, Keith B.	60,800	8,000	60,800	60,800	0 270		1		1- 44-14
25.001-2-20		Snyder, Lori Ann	58,000	8,000	58,000	58,000	0 210		1		1-100-13
25.001-2-21		Brown, Harley D.	76,200	8,500	76,200	76,200	0 210		1		1- 82-12
25.001-2-22.11		Strunk, Herbert P. III.	68,200	32,300	68,200	68,200	0 240		1		1- 35- 6
<b>Page Totals</b>		<b>Parcels</b>	37	1,769,490	483,590	1,758,490					

School District	405801	Massena 1	2014	-----	2015	-----	Res Prp	O	R	T	Account Nbr	
Parcel Id		Name	Total Av	Land Av	Total Av	Total Av	Pct Cls	C	S	S	C	
25.001-2-22.12		Murphy, Kevin J.	70,000	8,300	70,000	70,000	0 210		1			
25.001-2-24		Kyle Cemetery	6,000	6,000	6,000	6,000	0 695		8			8-139- 7
25.001-2-25.2		Rusaw, June M.	73,000	6,400	73,000	73,000	0 270		1			1-113- 8.2
25.001-2-25.12		Stickney, Robert G.	5,100	5,100	5,100	5,100	0 311		1			
25.001-2-25.111		Barton, Craig	8,500	8,500	8,500	8,500	0 322		1			1-113- 8.1
25.001-2-25.112		Barton, Craig	127,600	7,200	127,600	127,600	0 210		1			
25.001-2-26		LaFave, Charles H.	23,500	8,000	23,500	23,500	0 210		1			1- 71-11
25.001-2-27		Curtis, Trevor S.	19,400	6,400	19,400	19,400	0 210		1			1- 86-14
25.001-2-28		Barney, Judith A.	29,800	5,600	29,800	29,800	0 210		1			1- 33-15
25.001-2-29		Torrence, Robert A.	5,500	5,500	5,500	5,500	0 314		1			1- 77-10
25.001-2-30		Brownell, Robert W.	59,400	4,600	59,400	59,400	0 210		1			1- 18-15
25.001-2-31		Barton, Craig	78,800	6,900	78,800	78,800	0 210		1			1-113- 7
25.001-2-32		Barton, Sylvia T.	53,900	5,700	53,900	53,900	0 210		1			1-113- 9
25.001-2-33		Sherman, Edward W.	62,800	5,600	62,800	62,800	0 210		1			1-106- 9
25.001-2-34		Smith, Lance G.	117,400	8,700	117,400	117,400	0 210		1			1-113-10
25.001-2-35.1		Ginese, Anthony (LU)	23,700	23,700	23,700	23,700	0 322		1			1- 45- 2.2
25.001-2-36		Durant, Joseph L.	38,400	7,560	38,400	38,400	0 240		1			1- 79-12
25.001-2-37		Cootware, Kevin	357,100	19,900	357,100	357,100	0 280		1			
25.003-1-2		Maxfield, Warren H.	76,900	18,300	76,900	76,900	0 240		1			1-120- 8.2
25.003-1-3.1		Turner, Timothy Allen	18,800	8,500	18,800	18,800	0 270		1			1- 68- 1.11
25.003-1-3.2		Turner, Timothy Allen	13,600	7,400	13,600	13,600	0 270		1			1- 68- 1.12
25.003-1-3.3		Turner, Timothy Allen	12,000	8,000	12,000	12,000	0 270		1			1- 68- 1.13
25.003-1-3.4		Turner, Timothy Allen	9,400	9,400	9,400	9,400	0 314		1			1- 68- 1.14
25.003-1-4		Wagner, Robert L. Sr.	101,700	16,300	101,700	101,700	0 240		1			1- 68- 1.2
25.003-1-5		Cayea, Harlan	69,200	15,000	69,200	69,200	0 240		1			1- 68- 3
25.003-1-6		Parent, Gerald J.	5,900	5,900	5,900	5,900	0 322		1			1- 66- 8
25.003-1-7		Lauber, Leonard W (LU)	79,400	19,500	79,400	79,400	0 280		1			1- 68- 2
25.003-1-8		Gill, Laurie L.	88,800	5,800	88,800	88,800	0 210		1			1- 83- 4
25.003-1-9		Draper, Lynne M.	38,200	8,000	38,200	38,200	0 210		1			1- 32- 7
25.003-1-10		Besaw, Gerard F.	27,700	16,400	27,700	27,700	0 270		1			1- 6- 1
25.003-1-11.1		McCann, Michael J.	84,900	6,600	84,900	84,900	0 210		1			1- 56- 4
25.003-1-12.1		Premo, Donald L.	53,300	15,000	53,300	53,300	0 240		1			1- 10-11
25.003-1-16.12		Downey, Christopher	63,400	8,000	63,400	63,400	0 210		1			
25.003-1-18.111		Planty, Richard L.	18,000	18,000	18,000	18,000	0 322		1			1-130-15
25.003-1-18.113		Bolia, Robert K.	57,000	5,700	57,000	57,000	0 210		1			
25.003-1-20		Eurto, Vicki L.	60,400	5,700	60,400	60,400	0 210		1			1- 19-11
25.003-1-23		Landon, Weldon	59,000	5,700	59,000	59,000	0 210		1			1-127- 9
<b>Page Totals</b>		<b>Parcels</b>	37	2,097,500	352,860	2,097,500						

School District	405801	Massena 1	2014	-----	2015	-----	Res Prp	O	R	T	Account Nbr
Parcel Id		Name	Total Av	Land Av	Total Av	Total Av	Pct Cls	C	S	S	C
25.003-1-24		Planty, Jarvis E.	25,000	13,100	25,000	25,000	0 271		1		1- 92- 7
25.003-1-25		Deleel, Jean T (LU)	14,600	7,600	14,600	14,600	0 270		1		1- 84-12.2
25.003-1-26.3		Scanlon, Wayne	19,800	7,200	19,800	19,800	0 270		1		1- 84-12.4
25.003-1-27		Suggs, Joan Herrgard	1,900	1,900	1,900	1,900	0 311		1		1-111- 6
25.003-1-28		Wright, John Ashby III.	12,000	6,400	12,000	12,000	0 270		1		1-127-10
25.003-1-29		Stickney, Richard E.	51,500	5,700	51,500	51,500	0 210		1		1- 75-13
25.003-1-30		Richards, Billi Jo	10,700	5,700	10,700	10,700	0 270		1		1- 48-12
25.003-1-31		LaValley, Warren W. Sr.	18,200	8,200	18,200	18,200	0 271		1		1-123-15
25.003-1-32		LaValley, Warren W.	5,500	5,500	5,500	5,500	0 311		1		1- 84-11
25.003-1-33		Villnave, Richard E.	35,600	30,600	35,600	35,600	0 270		1		1-103- 4
25.003-1-35		LaFlesh, Gene	84,650	10,250	84,650	84,650	0 433		1		1-107- 7.2
25.003-1-36		Villnave, Timothy M.	59,000	9,700	59,000	59,000	0 210		1		1- 32-12
25.003-1-43		Gmyr, Pamela J.	61,100	15,700	61,100	61,100	0 240		1		1-84-12.1
25.003-1-44		Eurto, Vicki L.	5,700	5,700	5,700	5,700	0 311		1		
25.021-1-1		French, Jonathan	35,000	5,500	35,000	35,000	0 210		1		1-117- 9
25.021-1-2		Martell, Michael	61,000	6,300	61,000	61,000	0 210		1		1- 99- 1.2
25.021-1-3.1		Locy, Jerry	53,000	5,600	53,000	53,000	0 210		1		1- 72- 6
25.021-1-4.1		Seacomm Federal Credit Unio	99,000	7,200	99,000	99,000	0 220		1		
25.021-1-5		Hanson, Bernard	52,800	8,000	52,800	52,800	0 210		1		1- 44-12
25.021-1-6		Hanson, Bernard	5,100	5,100	5,100	5,100	0 314		1		1- 44-13
25.021-1-7		Tyo, Margaret A.	61,600	4,300	61,600	61,600	0 210		1		1- 36- 9
25.021-1-8		Major, Anthony	65,000	4,000	65,000	65,000	0 210		1		1- 99- 3
25.021-1-9		Sochia, Leo W.	73,800	4,000	73,800	73,800	0 210		1		1- 73- 2
25.021-1-10		Lanning, Justin	58,800	7,500	58,800	58,800	0 210		1		1- 57- 9
25.021-1-11		Michaud, Bernard (LU)	53,500	6,800	53,500	53,500	0 210		1		1- 78-12
25.021-1-12		Vanier, Ian M.	68,200	8,000	68,200	68,200	0 210		1		1- 96- 9
25.021-1-13		Weller, Craig W.	72,000	8,500	72,000	72,000	0 210		1		1-108- 5
25.021-1-14		Ward, Burton J.	76,300	8,500	76,300	76,300	0 210		1		1- 47- 4
25.021-1-15		Davis, John P III	90,100	5,900	90,100	90,100	0 210		1		1- 90- 2
25.021-1-16		Raymo, Derek W.	66,500	5,900	66,500	66,500	0 210		1		1- 83- 7
25.021-1-17		Rusaw, June M.	2,900	2,900	2,900	2,900	0 311		1		1-101- 4
25.021-1-18		Rusaw, Michael	67,900	4,900	67,900	67,900	0 210		1		1-101- 5
25.021-1-19		LaPradd, Harold	29,700	3,900	29,700	29,700	0 210		1		1-126- 9
25.021-1-21.1		Richards, Lawrence A.	48,500	8,500	48,500	48,500	0 210		1		1- 92- 6.2
25.021-1-22		Benedict, Keith B.	63,700	5,100	63,700	63,700	0 210		1		1- 66- 3.3
25.021-1-23.1		Bodway, Peter	25,400	5,100	25,400	25,400	0 210		1		1- 66- 3.2
25.021-1-25		Richey, Vella	1,000	1,000	1,000	1,000	0 314		1		
<b>Page Totals</b>		<b>Parcels</b>	37	1,636,050	265,750	1,636,050					

School District	405801 Massena 1		2014	-----	2015	-----	Res Prp	O	R	T		
Parcel Id	Name		Total Av	Land Av	Total Av	Total Av	Pct Cls	C	S	S	C	Account Nbr
25.021-1-26	Pomainville, Roger		92,800	6,400	92,800	92,800	0 270		1			
25.021-1-27	LaMay, Darren		120,000	6,000	120,000	120,000	0 210		1			
25.021-1-28	Pomainville, Roger		1,000	1,000	1,000	1,000	0 311		1			
25.029-1-2	Randall, Larry D.		122,700	8,500	122,700	122,700	0 210		1			
25.029-1-3	Town of Norfolk		5,000	5,000	5,000	5,000	0 314		8			
25.029-1-4	Town of Norfolk		3,800	3,800	3,800	3,800	0 314		8			
25.029-1-5	Town Of Norfolk		5,000	5,000	5,000	5,000	0 662		8			
25.029-1-6	Town Of Norfolk Fire District		215,600	5,000	215,600	215,600	0 662		8			
25.029-1-7	Paquette, Marcel (LU)		68,400	6,400	68,400	68,400	0 210		1			
25.029-2-1	Fetterly, Harold		108,500	7,700	108,500	108,500	0 270		1			
25.029-2-2	Fournier, Roger (LC)		65,000	7,000	65,000	65,000	0 210		1			
25.029-3-4	Beaudoin, John P.		89,100	8,350	89,100	89,100	0 220		1			
25.029-3-5.1	Beaudoin, Lloyd		83,640	3,640	83,640	83,640	33 230		1			1- 99- 1.11
25.029-3-5.2	Sprague, Eddie		83,640	3,640	83,640	83,640	0 411		1			
25.029-3-6	Munday, Claude		17,100	6,600	17,100	17,100	0 270		1			
25.029-3-7	LaLonde, Timothy		91,300	8,500	91,300	91,300	0 210		1			
25.029-3-8	Mere, Kevin J.		87,100	8,500	87,100	87,100	0 270		1			
362.000-1	New York State Trans. Assmt.		0	0	2,020	2,020	0 993		3			
362.000-2	New York State Trans. Assmt.		0	0	150	150	0 993		3			
555.008-22-2	Verizon New York Inc		43,064	0	40,477	40,477	0 866		5			5-134-3
620.089-9999-127.480/1882	Town Of Massena		139,947	0	139,947	139,947	0 884		6			6-132- 7. 2
620.089-9999-132.350/1002	Niagara Mohawk Power Corp		503,282	0	503,282	503,282	0 882		6			1-99-998
620.089-9999-132.350/1882	Niagara Mohawk Power Corp		138,431	0	138,431	138,431	0 884		6			6-132- 8. 1
620.089-9999-139.900/2777	St Lawrence Gas Co		169,863	0	169,863	169,863	0 883		6			
620.089-9999-631.900/1882	Verizon New York Inc		35,304	0	35,304	35,304	0 836		6			6-132- 1. 2
<b>405801 Massena 1 Totals</b>	<b>Parcels</b>	638	34,854,951	6,813,600	36,385,014	36,385,014						
<b>Town Outside Village Totals</b>	<b>Parcels</b>	638	34,854,951	6,813,600	36,385,014	36,385,014						
<b>Town Grand Totals</b>	<b>Parcels</b>	643	35,000,651	7,026,300	36,597,714	36,597,714						
<b>Report Totals</b>	<b>Parcels</b>	8,756	1,975,965,274	207,293,401	1,984,175,289	1,984,175,289						

STATE OF NEW YORK  
 COUNTY - St Lawrence  
 SCHOOL - Massena 1  
 TOWN - Brasher  
 SWIS - 402000

2 0 1 5 S C H O O L T A X R O L L  
 T A X A B L E SECTION OF THE ROLL - 1  
 OWNERS NAME SEQUENCE  
 UNIFORM PERCENT OF VALUE IS 091.00

PAGE 1  
 VALUATION DATE-JUL 01, 2014  
 TAXABLE STATUS DATE-MAR 01, 2015

TAX MAP PARCEL NUMBER	PROPERTY LOCATION & CLASS	ASSESSMENT	EXEMPTION CODE-----	SCHOOL
CURRENT OWNERS NAME	SCHOOL DISTRICT	LAND	TAX DESCRIPTION	TAXABLE VALUE
CURRENT OWNERS ADDRESS	PARCEL SIZE/GRID COORD	TOTAL	SPECIAL DISTRICTS	TAX AMOUNT
***** 10.004-10-2.2 *****				
10.004-10-2.2	996 Cr 37 270 Mfg housing		Basic Star 41854	BILL 1 27,600
Ackerman Scott	Massena 1 405801	11,700	Massena Central Sch	57,000 1,138.92
996 County Route 37	FRNT 209.00 DPTH 208.00	57,000		
Massena, NY 13662	ACRES 1.00 EAST-0377956 NRTH-1793096 DEED BOOK 2007 PG-5637 FULL MARKET VALUE	62,637		
TOTAL TAX ---				608.92**
				DATE #1 09/30/15
				AMT DUE 608.92
***** 17.004-3-16.1 *****				
17.004-3-16.1	Small Rd 323 Vacant rural		Massena Central Sch	ACCT 1- 40- 8.41 BILL 2 23,300 465.56
Alama Rogelio	Massena 1 405801	23,300		
Alama Nympha	ACRES 37.60	23,300		
575 Ellen Pl	EAST-0373906 NRTH-1781686			
Valley Stream, NY 11581-3000	DEED BOOK 2005 PG-12621 FULL MARKET VALUE	25,604		
TOTAL TAX ---				465.56**
				DATE #1 09/30/15
				AMT DUE 465.56
***** 17.003-4-7.2 *****				
17.003-4-7.2	396 Hopson Rd 210 1 Family Res		Basic Star 41854	BILL 3 27,600
Ashlaw Arnold	Massena 1 405801	12,700	Massena Central Sch	115,500 2,307.81
Ashlaw Cathy	10.61a (D)	115,500		
396 Hopson Rd	FRNT 265.00 DPTH			
Brasher Falls, NY 13613	ACRES 10.70 EAST-0368149 NRTH-1780739 DEED BOOK 2009 PG-15376 FULL MARKET VALUE	126,923		
TOTAL TAX ---				1,777.81**
				DATE #1 09/30/15
				AMT DUE 1,777.81
*****				

STATE OF NEW YORK  
 COUNTY - St Lawrence  
 SCHOOL - Massena 1  
 TOWN - Brasher  
 SWIS - 402000

2015 SCHOOL TAX ROLL  
 TAXABLE SECTION OF THE ROLL - 1  
 NAME SECTION - A  
 UNIFORM PERCENT OF VALUE IS 091.00

PAGE 2  
 VALUATION DATE-JUL 01, 2014  
 TAXABLE STATUS DATE-MAR 01, 2015  
 RPS155/V04/L015  
 CURRENT DATE 8/21/2015

\*\*\* SPECIAL DISTRICT SUMMARY \*\*\*

CODE	DISTRICT NAME	TOTAL PARCELS	EXTENSION TYPE	EXTENSION VALUE	AD VALOREM VALUE	EXEMPT AMOUNT	TAXABLE VALUE	TOTAL TAX
------	---------------	---------------	----------------	-----------------	------------------	---------------	---------------	-----------

NO SPECIAL DISTRICTS AT THIS LEVEL

\*\*\* SCHOOL DISTRICT SUMMARY \*\*\*

CODE	DISTRICT NAME	TOTAL PARCELS	ASSESSED LAND	ASSESSED TOTAL	EXEMPT AMOUNT	TOTAL TAXABLE	TOTAL TAX
					----- STAR AMOUNT	----- STAR TAXABLE	
	Massena 1	3	47,700	195,800		195,800	
405801					55,200	140,600	2,809.33
	S U B - T O T A L	3	47,700	195,800		195,800	
	S U B - T O T A L (CONT)				55,200	140,600	2,809.33
	T O T A L	3	47,700	195,800		195,800	
	T O T A L (CONT)				55,200	140,600	2,809.33

\*\*\* SYSTEM CODES SUMMARY \*\*\*

NO SYSTEM EXEMPTIONS AT THIS LEVEL

\*\*\* EXEMPTION SUMMARY \*\*\*

CODE	DESCRIPTION	TOTAL PARCELS	SCHOOL
41854	Basic Star	2	55,200
	T O T A L	2	55,200

STATE OF NEW YORK  
 COUNTY - St Lawrence  
 SCHOOL - Massena 1  
 TOWN - Brasher  
 SWIS - 402000

2 0 1 5 S C H O O L T A X R O L L  
 T A X A B L E SECTION OF THE ROLL - 1  
 N A M E S E C T I O N - A  
 UNIFORM PERCENT OF VALUE IS 091.00

PAGE 3  
 VALUATION DATE-JUL 01, 2014  
 TAXABLE STATUS DATE-MAR 01, 2015  
 RPS155/V04/L015  
 CURRENT DATE 8/21/2015

\*\*\* G R A N D T O T A L S \*\*\*

ROLL SEC	DESCRIPTION	TOTAL PARCELS	ASSESSED LAND	ASSESSED TOTAL	EXEMPT AMOUNT ----- STAR AMOUNT	TOTAL TAXABLE ----- STAR TAXABLE	TOTAL TAX
	Massena Central Sc		47,700	195,800		195,800	
	SPEC DIST TAXES				55,200	140,600	2,809.33
1	TAXABLE	3					2,809.33

STATE OF NEW YORK  
 COUNTY - St Lawrence  
 SCHOOL - Massena 1  
 TOWN - Brasher  
 SWIS - 402000

2 0 1 5 S C H O O L T A X R O L L  
 T A X A B L E SECTION OF THE ROLL - 1  
 OWNERS NAME SEQUENCE  
 UNIFORM PERCENT OF VALUE IS 091.00

PAGE 4  
 VALUATION DATE-JUL 01, 2014  
 TAXABLE STATUS DATE-MAR 01, 2015

TAX MAP PARCEL NUMBER	PROPERTY LOCATION & CLASS	ASSESSMENT	EXEMPTION CODE-----	SCHOOL
CURRENT OWNERS NAME	SCHOOL DISTRICT	LAND	TAX DESCRIPTION	TAXABLE VALUE
CURRENT OWNERS ADDRESS	PARCEL SIZE/GRID COORD	TOTAL	SPECIAL DISTRICTS	TAX AMOUNT
***** 18.001-3-5 *****				
18.001-3-5	895 Maple Ridge Rd			ACCT 1- 10-18 BILL 4
Barron William V	210 1 Family Res		Basic Star 41854	27,600
Barron Irene	Massena 1 405801	8,300	Massena Central Sch	1,554.53
895 Maple Ridge Rd	10ar	77,800		
Brasher Falls, NY 13613	ACRES 9.10			
	EAST-0386990 NRTH-1789960			
	DEED BOOK 1020 PG-00809			
	FULL MARKET VALUE	85,495		
			TOTAL TAX ---	1,024.53**
			DATE #1	09/30/15
			AMT DUE	1,024.53
***** 17.004-3-8 *****				
17.004-3-8	Off Small Rd			ACCT 1- 40- 8.47 BILL 5
Barry Philip	323 Vacant rural		Massena Central Sch	10,200
477 82nd St	Massena 1 405801	10,200		203.81
Brooklyn, NY 11209	ACRES 10.00	10,200		
	EAST-0373967 NRTH-1782076			
	DEED BOOK 1068 PG-1019			
	FULL MARKET VALUE	11,209		
			TOTAL TAX ---	203.81**
			DATE #1	09/30/15
			AMT DUE	203.81
***** 17.001-2-11 *****				
17.001-2-11	41 Daly Rd			ACCT 1- 3- 9 BILL 6
Beckstead Charles J	270 Mfg housing		Basic Star 41854	20,700
41 Daly Rd	Massena 1 405801	10,200	Massena Central Sch	413.61
Massena, NY 13662	2ar	20,700		
	FRNT 346.00 DPTH			
	ACRES 2.30			
	EAST-0369896 NRTH-1787252			
	DEED BOOK 1026 PG-00026			
	FULL MARKET VALUE	22,747		
			TOTAL TAX ---	0.00**
***** 17.001-2-8 *****				
17.001-2-8	Off Small Rd			ACCT 1- 44- 5 BILL 7
Beckstead Donald J	323 Vacant rural		Massena Central Sch	10,600
576 County Route 37	Massena 1 405801	10,600		211.80
Massena, NY 13662	ACRES 53.00 BANK8888111	10,600		
	EAST-0371054 NRTH-1791566			
	DEED BOOK 2011 PG-18938			
	FULL MARKET VALUE	11,648		
			TOTAL TAX ---	211.80**
			DATE #1	09/30/15
			AMT DUE	211.80
*****				



STATE OF NEW YORK  
 COUNTY - St Lawrence  
 SCHOOL - Massena 1  
 TOWN - Brasher  
 SWIS - 402000

2 0 1 5 S C H O O L T A X R O L L  
 T A X A B L E SECTION OF THE ROLL - 1  
 OWNERS NAME SEQUENCE  
 UNIFORM PERCENT OF VALUE IS 091.00

PAGE 5  
 VALUATION DATE-JUL 01, 2014  
 TAXABLE STATUS DATE-MAR 01, 2015

TAX MAP PARCEL NUMBER	PROPERTY LOCATION & CLASS	ASSESSMENT	EXEMPTION CODE-----	SCHOOL
CURRENT OWNERS NAME	SCHOOL DISTRICT	LAND	TAX DESCRIPTION	TAXABLE VALUE
CURRENT OWNERS ADDRESS	PARCEL SIZE/GRID COORD	TOTAL	SPECIAL DISTRICTS	TAX AMOUNT
*****				
17.002-1-3.11	215 Daly Rd			17.002-1-3.11
Beckstead Thomas M	270 Mfg housing		Basic Star 41854	ACCT 1- 73- 2.1 BILL 8
215 Daly Rd	Massena 1 405801	12,900	Massena Central Sch	27,300
Massena, NY 13662	FRNT 209.00 DPTH 270.00	27,300		
	ACRES 1.30			
	EAST-0373442 NRTH-1789726			
	DEED BOOK 1015 PG-00436			
	FULL MARKET VALUE	30,000		
			TOTAL TAX ---	15.48**
			DATE #1	09/30/15
			AMT DUE	15.48
*****				
10.004-9-5.2	1128 Cr 37			10.004-9-5.2
Bigelow David E	311 Res vac land		Massena Central Sch	12,400
Bigelow Roxanne M	Massena 1 405801	12,400		BILL 9
1669 River Rd	200'fr	12,400		247.77
De Kalb Junction, NY	ACRES 2.00			
	EAST-0381517 NRTH-1793411			
	13630-3147 DEED BOOK 2000 PG-17563			
	FULL MARKET VALUE	13,626		
			TOTAL TAX ---	247.77**
			DATE #1	09/30/15
			AMT DUE	247.77
*****				
17.003-3-23	Small Rd			17.003-3-23
Billhardt Mason T	322 Rural vac>10		Massena Central Sch	9,400
133 Hopson Rd	Massena 1 405801	9,400		ACCT 1- 40- 8.51 BILL 10
Brasher Falls, NY 13613	Plot revised 2/2013	9,400		9,400
	813'			187.82
	FRNT 813.00 DPTH 368.00			
PRIOR OWNER ON 3/01/2015	ACRES 7.30			
Weller Kevin J	EAST-0372114 NRTH-1782907			
	DEED BOOK 2015 PG-4332			
	FULL MARKET VALUE	10,330		
			TOTAL TAX ---	187.82**
			DATE #1	09/30/15
			AMT DUE	187.82
*****				
17.004-3-1.3	Off Small Rd			17.004-3-1.3
Billhardt Mason T	311 Res vac land		Massena Central Sch	9,600
133 Hopson Rd	Massena 1 405801	9,600		BILL 11
Brasher Falls, NY 13613	Plot revised 2/2013	9,600		191.82
	ACRES 7.20			
	EAST-0373157 NRTH-1783272			
PRIOR OWNER ON 3/01/2015	DEED BOOK 2015 PG-4332			
Weller Kevin J	FULL MARKET VALUE	10,549		
			TOTAL TAX ---	191.82**
			DATE #1	09/30/15
			AMT DUE	191.82
*****				

STATE OF NEW YORK  
 COUNTY - St Lawrence  
 SCHOOL - Massena 1  
 TOWN - Brasher  
 SWIS - 402000

2 0 1 5 S C H O O L T A X R O L L  
 T A X A B L E SECTION OF THE ROLL - 1  
 OWNERS NAME SEQUENCE  
 UNIFORM PERCENT OF VALUE IS 091.00

PAGE 6  
 VALUATION DATE-JUL 01, 2014  
 TAXABLE STATUS DATE-MAR 01, 2015

TAX MAP PARCEL NUMBER	PROPERTY LOCATION & CLASS	ASSESSMENT	EXEMPTION CODE-----	SCHOOL
CURRENT OWNERS NAME	SCHOOL DISTRICT	LAND	TAX DESCRIPTION	TAXABLE VALUE
CURRENT OWNERS ADDRESS	PARCEL SIZE/GRID COORD	TOTAL	SPECIAL DISTRICTS	TAX AMOUNT
***** 17.004-3-2.1 *****				
17.004-3-2.1	Off Small Rd			ACCT 1- 40- 8.41 BILL 12
Billhardt Mason T	323 Vacant rural		Massena Central Sch	21,600 431.59
133 Hopson Rd	Massena 1 405801	21,600		
Brasher Falls, NY 13613	Claffey survey	21,600		
	Plot revised 2/2013			
	ACRES 27.90			
PRIOR OWNER ON 3/01/2015	EAST-0373860 NRTH-1783415			
Weller Kevin J	DEED BOOK 2015 PG-4332			
	FULL MARKET VALUE	23,736		
TOTAL TAX ---				431.59**
				DATE #1 09/30/15
				AMT DUE 431.59
***** 17.002-1-25 *****				
17.002-1-25	661 Taylor Rd			ACCT 1- 14- 5.1 BILL 13
Bishop Donna	240 Rural res		Basic Star 41854	27,600
Bishop Charles	Massena 1 405801	26,800	Massena Central Sch	126,300 2,523.61
661 Taylor Rd	Barn/rural Residence	126,300		
Massena, NY 13662	ACRES 152.60			
	EAST-0376232 NRTH-1787692			
	DEED BOOK 1000 PG-01105			
	FULL MARKET VALUE	138,791		
TOTAL TAX ---				1,993.61**
				DATE #1 09/30/15
				AMT DUE 1,993.61
***** 17.002-1-5.21 *****				
17.002-1-5.21	845 Taylor Rd			ACCT 1- 6- 4.2 BILL 14
Bleau Michael	270 Mfg housing		Basic Star 41854	27,600
Bleau Judy	Massena 1 405801	13,700	Massena Central Sch	73,900 1,476.60
845 Taylor Rd	77.58a (D) Ex.5.0a G.1.55	73,900		
Massena, NY 13662	G.1 55,56			
	294x594			
	ACRES 4.00			
	EAST-0376821 NRTH-1791519			
	DEED BOOK 2000 PG-18513			
	FULL MARKET VALUE	81,209		
TOTAL TAX ---				946.60**
				DATE #1 09/30/15
				AMT DUE 946.60
***** 17.003-3-20.1 *****				
17.003-3-20.1	188 O'Neil Rd			BILL 15
Bluemer Dennis B	210 1 Family Res		Basic Star 41854	27,600
PO Box 5232	Massena 1 405801	20,500	Massena Central Sch	188,600 3,768.43
Massena, NY 13662	parcels combined 3/2013	188,600		
	10.01a (D) 600X525			
	FRNT 600.00 DPTH 1615.00			
	ACRES 22.10			
	EAST-0365721 NRTH-1778596			
	DEED BOOK 1998 PG-4180			
	FULL MARKET VALUE	207,253		
TOTAL TAX ---				3,238.43**
				DATE #1 09/30/15

AMT DUE 3,238.43

\*\*\*\*\*

STATE OF NEW YORK  
 COUNTY - St Lawrence  
 SCHOOL - Massena 1  
 TOWN - Brasher  
 SWIS - 402000

2 0 1 5 S C H O O L T A X R O L L  
 T A X A B L E SECTION OF THE ROLL - 1  
 OWNERS NAME SEQUENCE  
 UNIFORM PERCENT OF VALUE IS 091.00

PAGE 7  
 VALUATION DATE-JUL 01, 2014  
 TAXABLE STATUS DATE-MAR 01, 2015

TAX MAP PARCEL NUMBER	PROPERTY LOCATION & CLASS	ASSESSMENT	EXEMPTION CODE-----	SCHOOL
CURRENT OWNERS NAME	SCHOOL DISTRICT	LAND	TAX DESCRIPTION	TAXABLE VALUE
CURRENT OWNERS ADDRESS	PARCEL SIZE/GRID COORD	TOTAL	SPECIAL DISTRICTS	TAX AMOUNT
***** 17.003-3-34 *****				
17.003-3-34	Hopson Rd 322 Rural vac>10		Massena Central Sch	32,500
Bluemer Dennis B	Massena 1 405801	32,500		
188 O'Neil Rd	Split 3/2013	32,500		
Massena, NY 13662	FRNT 935.00 DPTH ACRES 90.70 EAST-0366594 NRTH-1778932 DEED BOOK 2014 PG-15938 FULL MARKET VALUE	35,714		
TOTAL TAX ---				649.39**
				DATE #1 09/30/15
				AMT DUE 649.39
***** 17.003-3-21.1 *****				
17.003-3-21.1	190 O'Neil Rd 210 1 Family Res		Basic Star 41854	92,400
Bluemer Raymond F	Massena 1 405801	13,700	Massena Central Sch	27,600
190 Oneil Rd	Parcels combined 4/2013	92,400		1,846.25
Massena, NY 13662-4349	2.5A(D) + 2.0A(D) Maine survey 3/2013 FRNT 200.00 DPTH 955.00 ACRES 4.40 EAST-0365858 NRTH-1779091 DEED BOOK 2003 PG-7248 FULL MARKET VALUE	101,538		
TOTAL TAX ---				1,316.25**
				DATE #1 09/30/15
				AMT DUE 1,316.25
***** 17.002-1-3.12 *****				
17.002-1-3.12	219 Daly Rd 270 Mfg housing		Basic Star 41854	89,600
Bowers Christine M	Massena 1 405801	10,500	Massena Central Sch	27,600
219 Daly Rd	FRNT 193.00 DPTH 275.00	89,600		1,790.30
Massena, NY 13662	ACRES 1.30 EAST-0373635 NRTH-1789849 DEED BOOK 20062 PG-2928 FULL MARKET VALUE	98,462		
TOTAL TAX ---				1,260.30**
				DATE #1 09/30/15
				AMT DUE 1,260.30
*****				

STATE OF NEW YORK  
COUNTY - St Lawrence  
SCHOOL - Massena 1  
TOWN - Brasher  
SWIS - 402000

2 0 1 5 S C H O O L T A X R O L L  
T A X A B L E SECTION OF THE ROLL - 1  
OWNERS NAME SEQUENCE  
UNIFORM PERCENT OF VALUE IS 091.00

PAGE 8  
VALUATION DATE-JUL 01, 2014  
TAXABLE STATUS DATE-MAR 01, 2015

TAX MAP PARCEL NUMBER	PROPERTY LOCATION & CLASS	ASSESSMENT	EXEMPTION CODE	SCHOOL
CURRENT OWNERS NAME	SCHOOL DISTRICT	LAND	TAX DESCRIPTION	TAXABLE VALUE
CURRENT OWNERS ADDRESS	PARCEL SIZE/GRID COORD	TOTAL	SPECIAL DISTRICTS	TAX AMOUNT
***** 10.004-9-1 *****				
10.004-9-1	1010 Cr 37			ACCT 1- 5-12 BILL 19
Bowles Joy (LU)	270 Mfg housing - WTRFNT		Enhanced S 41834	60,080
1010 County Route 37	Massena 1 405801	16,000	Massena Central Sch	1,396.68
Massena, NY 13662	410'fr	69,900		
	12.75ar 12.71A (D)			
	ACRES 12.60			
	EAST-0378524 NRTH-1792632			
	DEED BOOK 2008 PG-20107			
	FULL MARKET VALUE	76,813		
			TOTAL TAX ---	264.68**
			DATE #1	09/30/15
			AMT DUE	264.68
***** 11.002-2-1 *****				
11.002-2-1	Off McIntyre Rd			ACCT 1- 19- 8 BILL 20
Breault Joseph	105 Vac farmland - WTRFNT		Massena Central Sch	739.30
Breault Jeanne J	Massena 1 405801	37,000		
% Jacques J Breault	plot revised 7/2012	37,000		
134 Hall Rd	200ar			
Massena, NY 13662	ACRES 174.30			
	EAST-0397902 NRTH-1804451			
	DEED BOOK 2012 PG-6575			
	FULL MARKET VALUE	40,659		
			TOTAL TAX ---	739.30**
			DATE #1	09/30/15
			AMT DUE	739.30
***** 17.001-2-43 *****				
17.001-2-43	30 Daly Rd			BILL 21
Breault Joseph J	210 1 Family Res		Basic Star 41854	27,600
30 Daly Rd	Massena 1 405801	12,900	Massena Central Sch	2,213.90
Massena, NY 13662-4322	Part G.1. 65,68 & 69	110,800		
	FRNT 595.00 DPTH			
	ACRES 6.80			
	EAST-0369771 NRTH-1786693			
	DEED BOOK 1118 PG-535			
	FULL MARKET VALUE	121,758		
			TOTAL TAX ---	1,683.90**
			DATE #1	09/30/15
			AMT DUE	1,683.90
***** 17.004-1-37 *****				
17.004-1-37	Maple Ridge Rd			ACCT 1- 40- 8.14 BILL 22
Bryant Buster	322 Rural vac>10		Massena Central Sch	201.81
Bryant Naomi	Massena 1 405801	10,100		
Attn: Tyran Bryant	116'fr	10,100		
58 Leonard Ave	ACRES 10.20			
Freeport, NY 11520	EAST-0375507 NRTH-1780759			
	DEED BOOK 959 PG-00510			
	FULL MARKET VALUE	11,099		
			TOTAL TAX ---	201.81**
			DATE #1	09/30/15
			AMT DUE	201.81



STATE OF NEW YORK  
 COUNTY - St Lawrence  
 SCHOOL - Massena 1  
 TOWN - Brasher  
 SWIS - 402000

2 0 1 5 S C H O O L T A X R O L L  
 T A X A B L E SECTION OF THE ROLL - 1  
 OWNERS NAME SEQUENCE  
 UNIFORM PERCENT OF VALUE IS 091.00

PAGE 9  
 VALUATION DATE-JUL 01, 2014  
 TAXABLE STATUS DATE-MAR 01, 2015

TAX MAP PARCEL NUMBER	PROPERTY LOCATION & CLASS	ASSESSMENT	EXEMPTION CODE-----	SCHOOL
CURRENT OWNERS NAME	SCHOOL DISTRICT	LAND	TAX DESCRIPTION	TAXABLE VALUE
CURRENT OWNERS ADDRESS	PARCEL SIZE/GRID COORD	TOTAL	SPECIAL DISTRICTS	TAX AMOUNT
***** 17.003-3-30 *****				
	442 Small Rd			ACCT 1- 63-11 BILL 23
17.003-3-30	210 1 Family Res		Basic Star 41854	27,600
Bryant Frederick J	Massena 1 405801	13,800	Massena Central Sch	60,500
442 Small Rd	4ar	60,500		
Brasher Falls, NY 13613	ACRES 3.80			
	EAST-0372463 NRTH-1780490			
	DEED BOOK 1022 PG-00291			
	FULL MARKET VALUE	66,484		
			TOTAL TAX ---	678.86**
			DATE #1	09/30/15
			AMT DUE	678.86
*****				

STATE OF NEW YORK  
 COUNTY - St Lawrence  
 SCHOOL - Massena 1  
 TOWN - Brasher  
 SWIS - 402000

2015 SCHOOL TAX ROLL  
 TAXABLE SECTION OF THE ROLL - 1  
 NAME SECTION - B  
 UNIFORM PERCENT OF VALUE IS 091.00

PAGE 10  
 VALUATION DATE-JUL 01, 2014  
 TAXABLE STATUS DATE-MAR 01, 2015  
 RPS155/V04/L015  
 CURRENT DATE 8/21/2015

\*\*\* SPECIAL DISTRICT SUMMARY \*\*\*

CODE	DISTRICT NAME	TOTAL PARCELS	EXTENSION TYPE	EXTENSION VALUE	AD VALOREM VALUE	EXEMPT AMOUNT	TAXABLE VALUE	TOTAL TAX
------	---------------	---------------	----------------	-----------------	------------------	---------------	---------------	-----------

NO SPECIAL DISTRICTS AT THIS LEVEL

\*\*\* SCHOOL DISTRICT SUMMARY \*\*\*

CODE	DISTRICT NAME	TOTAL PARCELS	ASSESSED LAND	ASSESSED TOTAL	EXEMPT AMOUNT	TOTAL TAXABLE	TOTAL TAX
					----- STAR AMOUNT	----- STAR TAXABLE	
405801	Massena 1	20	312,700	1091,200		1,091,200	
					328,880	762,320	15,231.97
	S U B - T O T A L	20	312,700	1091,200		1,091,200	
	S U B - T O T A L (CONT)				328,880	762,320	15,231.97
	T O T A L	20	312,700	1091,200		1,091,200	
	T O T A L (CONT)				328,880	762,320	15,231.97

\*\*\* SYSTEM CODES SUMMARY \*\*\*

NO SYSTEM EXEMPTIONS AT THIS LEVEL

\*\*\* EXEMPTION SUMMARY \*\*\*

CODE	DESCRIPTION	TOTAL PARCELS	SCHOOL
41834	Enhanced S	1	60,080
41854	Basic Star	10	268,800
	T O T A L	11	328,880



STATE OF NEW YORK  
 COUNTY - St Lawrence  
 SCHOOL - Massena 1  
 TOWN - Brasher  
 SWIS - 402000

2 0 1 5 S C H O O L T A X R O L L  
 T A X A B L E SECTION OF THE ROLL - 1  
 N A M E S E C T I O N - B  
 UNIFORM PERCENT OF VALUE IS 091.00

PAGE 11  
 VALUATION DATE-JUL 01, 2014  
 TAXABLE STATUS DATE-MAR 01, 2015  
 RPS155/V04/L015  
 CURRENT DATE 8/21/2015

\*\*\* G R A N D T O T A L S \*\*\*

ROLL SEC	DESCRIPTION	TOTAL PARCELS	ASSESSED LAND	ASSESSED TOTAL	EXEMPT AMOUNT ----- STAR AMOUNT	TOTAL TAXABLE ----- STAR TAXABLE	TOTAL TAX
	Massena Central Sc		312,700	1091,200		1,091,200	
	SPEC DIST TAXES				328,880	762,320	15,231.97
1	TAXABLE	20					15,231.97

STATE OF NEW YORK  
 COUNTY - St Lawrence  
 SCHOOL - Massena 1  
 TOWN - Brasher  
 SWIS - 402000

2 0 1 5 S C H O O L T A X R O L L  
 T A X A B L E SECTION OF THE ROLL - 1  
 OWNERS NAME SEQUENCE  
 UNIFORM PERCENT OF VALUE IS 091.00

TAX MAP PARCEL NUMBER	PROPERTY LOCATION & CLASS	ASSESSMENT	EXEMPTION CODE-----	SCHOOL
CURRENT OWNERS NAME	SCHOOL DISTRICT	LAND	TAX DESCRIPTION	TAXABLE VALUE
CURRENT OWNERS ADDRESS	PARCEL SIZE/GRID COORD	TOTAL	SPECIAL DISTRICTS	TAX AMOUNT
***** 17.004-1-30 *****				
17.004-1-30	348 Upper Ridge Rd			ACCT 1- 40- 9.3 BILL 24
Cartier Denise L	270 Mfg housing		Basic Star 41854	27,600
348 Upper Ridge Rd	Massena 1 405801	11,800	Massena Central Sch	41,800 835.21
Brasher Falls, NY 13613	ACRES 1.10 BANK8888111	41,800		
	EAST-0376879 NRTH-1781630			
	DEED BOOK 2011 PG-4428			
	FULL MARKET VALUE	45,934		
			TOTAL TAX ---	305.21**
				DATE #1 09/30/15
				AMT DUE 305.21
***** 17.001-2-23 *****				
17.001-2-23	566 Hopson Rd			ACCT 1- 44- 2.12 BILL 25
Casselmann Dylan A	314 Rural vac<10		Massena Central Sch	9,900 197.81
842 N Racquette River Rd	Massena 1 405801	9,900		
Massena, NY 13662	9ar	9,900		
	ACRES 8.70			
	EAST-0366515 NRTH-1784582			
	DEED BOOK 2014 PG-15377			
	FULL MARKET VALUE	10,879		
			TOTAL TAX ---	197.81**
				DATE #1 09/30/15
				AMT DUE 197.81
***** 17.003-4-6 *****				
17.003-4-6	Hopson Rd			BILL 26
Clare Ermelinda R	322 Rural vac>10		Massena Central Sch	10,100 201.81
6340 Pence Grove Rd	Massena 1 405801	10,100		
Charlotte, NC 28215-4223	FRNT 300.00 DPTH	10,100		
	ACRES 9.50			
	EAST-0368449 NRTH-1780188			
	DEED BOOK 1018 PG-00543			
	FULL MARKET VALUE	11,099		
			TOTAL TAX ---	201.81**
				DATE #1 09/30/15
				AMT DUE 201.81
***** 17.002-1-9 *****				
17.002-1-9	661 Maple Ridge Rd			ACCT 1- 65- 2 BILL 27
Clemmo David	240 Rural res		Massena Central Sch	49,100 981.07
Clemmo Gloria	Massena 1 405801	33,500		
32 Gennis Dr	134ar	49,100		
Rochester, NY 14625	ACRES 135.00			
	EAST-0382156 NRTH-1790052			
	DEED BOOK 1051 PG-00802			
	FULL MARKET VALUE	53,956		
			TOTAL TAX ---	981.07**
				DATE #1 09/30/15
				AMT DUE 981.07
*****				

STATE OF NEW YORK  
 COUNTY - St Lawrence  
 SCHOOL - Massena 1  
 TOWN - Brasher  
 SWIS - 402000

2 0 1 5 S C H O O L T A X R O L L  
 T A X A B L E SECTION OF THE ROLL - 1  
 OWNERS NAME SEQUENCE  
 UNIFORM PERCENT OF VALUE IS 091.00

PAGE 13  
 VALUATION DATE-JUL 01, 2014  
 TAXABLE STATUS DATE-MAR 01, 2015

TAX MAP PARCEL NUMBER	PROPERTY LOCATION & CLASS	ASSESSMENT	EXEMPTION CODE-----	SCHOOL
CURRENT OWNERS NAME	SCHOOL DISTRICT	LAND	TAX DESCRIPTION	TAXABLE VALUE
CURRENT OWNERS ADDRESS	PARCEL SIZE/GRID COORD	TOTAL	SPECIAL DISTRICTS	TAX AMOUNT
***** 18.001-3-13 *****				
18.001-3-13	Off Ridge Rd			ACCT 1- 65- 3
Clemmo David	910 Priv forest - WTRFNT		Massena Central Sch	BILL 28
Clemmo Gloria	Massena 1 405801	30,500		30,500 609.42
32 Gennis Dr	100ar	30,500		
Rochester, NY 14625	ACRES 110.90			
	EAST-0386104 NRTH-1785279			
	DEED BOOK 1051 PG-00802			
	FULL MARKET VALUE	33,516		
			TOTAL TAX ---	609.42**
			DATE #1	09/30/15
			AMT DUE	609.42
***** 17.003-3-24 *****				
17.003-3-24	379 Small Rd			ACCT 1- 14-10
Cockayne Gary C	270 Mfg housing		Basic Star 41854	BILL 29
379 Small Rd	Massena 1 405801	12,300	Massena Central Sch	27,600
Brasher Falls, NY 13613	Plot revised 2/2013	59,700		1,192.87
	251x166x204x215x340			
	FRNT 251.00 DPTH			
	ACRES 1.90			
	EAST-0372279 NRTH-1782411			
	DEED BOOK 1090 PG-670			
	FULL MARKET VALUE	65,604		
			TOTAL TAX ---	662.87**
			DATE #1	09/30/15
			AMT DUE	662.87
***** 17.001-2-4 *****				
17.001-2-4	Off Daly Rd			ACCT 1- 53-10
Common Field, Inc	323 Vacant rural		Massena Central Sch	BILL 31
134 Ridge Rd	Massena 1 405801	4,400		87.92
Lansing, NY 14882	ACRES 4.00	4,400		
	EAST-0368278 NRTH-1790065			
	DEED BOOK 2012 PG-16352			
	FULL MARKET VALUE	4,835		
			TOTAL TAX ---	87.92**
			DATE #1	09/30/15
			AMT DUE	87.92
***** 17.001-2-7 *****				
17.001-2-7	Off Daly Rd			ACCT 1- 53-10
Common Field, Inc	321 Abandoned ag		Massena Central Sch	BILL 31
134 Ridge Rd	Massena 1 405801	13,500		269.74
Lansing, NY 14882	36.66A (D)	13,500		
	ACRES 55.90			
	EAST-0369487 NRTH-1789964			
	DEED BOOK 2012 PG-16351			
	FULL MARKET VALUE	14,835		
			TOTAL TAX ---	269.74**
			DATE #1	09/30/15
			AMT DUE	269.74
*****				

STATE OF NEW YORK  
COUNTY - St Lawrence  
SCHOOL - Massena 1  
TOWN - Brasher  
SWIS - 402000

2 0 1 5 S C H O O L T A X R O L L  
T A X A B L E SECTION OF THE ROLL - 1  
OWNERS NAME SEQUENCE  
UNIFORM PERCENT OF VALUE IS 091.00

PAGE 14  
VALUATION DATE-JUL 01, 2014  
TAXABLE STATUS DATE-MAR 01, 2015

TAX MAP PARCEL NUMBER	PROPERTY LOCATION & CLASS	ASSESSMENT	EXEMPTION CODE	SCHOOL
CURRENT OWNERS NAME	SCHOOL DISTRICT	LAND	TAX DESCRIPTION	TAXABLE VALUE
CURRENT OWNERS ADDRESS	PARCEL SIZE/GRID COORD	TOTAL	SPECIAL DISTRICTS	TAX AMOUNT
***** 17.002-1-14.2 *****				
17.002-1-14.2	621 Maple Ridge Rd			BILL 32
Cook Dee A	240 Rural res		Basic Star 41854	27,600
Cook Lonnie G	Massena 1 405801	15,700	Massena Central Sch	89,900
621 Maple Ridge Rd	Poa 2001/6702	89,900		
Brasher Falls, NY 13613	377' fr			
	ACRES 14.90 BANK8888830			
	EAST-0381193 NRTH-1786601			
	DEED BOOK 1999 PG-15388			
	FULL MARKET VALUE	98,791		
			TOTAL TAX ---	1,266.30**
			DATE #1	09/30/15
			AMT DUE	1,266.30
***** 17.002-1-21.12 *****				
17.002-1-21.12	507 Maple Ridge Rd			BILL 33
Cooke Roger J	210 1 Family Res		Basic Star 41854	27,600
Cooke Julie M	Massena 1 405801	6,800	Massena Central Sch	68,100
507 Maple Ridge Rd	254x180	68,100		
Brasher Falls, NY 13613	ACRES 1.14			
	EAST-0379631 NRTH-1784395			
	DEED BOOK 1085 PG-1062			
	FULL MARKET VALUE	74,835		
			TOTAL TAX ---	830.71**
			DATE #1	09/30/15
			AMT DUE	830.71
***** 17.002-1-21.112 *****				
17.002-1-21.112	Maple Ridge Rd			BILL 34
Cooke Roger J	322 Rural vac>10		Massena Central Sch	6,600
Cooke Julie M	Massena 1 405801	6,600		131.88
507 Maple Ridge Rd	ACRES 13.90	6,600		
Brasher Falls, NY 13613	EAST-0379441 NRTH-1785890			
	DEED BOOK 1086 PG-893			
	FULL MARKET VALUE	7,253		
			TOTAL TAX ---	131.88**
			DATE #1	09/30/15
			AMT DUE	131.88
***** 17.003-3-3.22 *****				
17.003-3-3.22	337 Hopson Rd			BILL 35
Cox Michael H	240 Rural res		Basic Star 41854	27,600
Cox Jessica A	Massena 1 405801	20,500	Massena Central Sch	178,100
337 Hopson Rd	E 1/2 Of 98.0A	178,100		
Brasher Falls, NY 13613	49.00 Acres Deeded			
	ACRES 47.10			
	EAST-0367869 NRTH-1778413			
	DEED BOOK 2008 PG-15584			
	FULL MARKET VALUE	195,714		
			TOTAL TAX ---	3,028.63**
			DATE #1	09/30/15
			AMT DUE	3,028.63
*****				

STATE OF NEW YORK  
 COUNTY - St Lawrence  
 SCHOOL - Massena 1  
 TOWN - Brasher  
 SWIS - 402000

2 0 1 5 S C H O O L T A X R O L L  
 T A X A B L E SECTION OF THE ROLL - 1  
 OWNERS NAME SEQUENCE  
 UNIFORM PERCENT OF VALUE IS 091.00

PAGE 15  
 VALUATION DATE-JUL 01, 2014  
 TAXABLE STATUS DATE-MAR 01, 2015

TAX MAP PARCEL NUMBER	PROPERTY LOCATION & CLASS	ASSESSMENT	EXEMPTION CODE-----	SCHOOL
CURRENT OWNERS NAME	SCHOOL DISTRICT	LAND	TAX DESCRIPTION	TAXABLE VALUE
CURRENT OWNERS ADDRESS	PARCEL SIZE/GRID COORD	TOTAL	SPECIAL DISTRICTS	TAX AMOUNT
***** 18.001-3-11 *****				
18.001-3-11	810 Maple Ridge Rd			ACCT 1- 53-11
Craft Dondi	240 Rural res - WTRFNT		Basic Star 41854	BILL 36
Craft Andrea	Massena 1 405801	33,600	Massena Central Sch	27,600
810 Maple Ridge Rd	ACRES 68.50	95,100		1,900.20
Brasher Falls, NY 13613	EAST-0385209 NRTH-1788285			
	DEED BOOK 1011 PG-00792			
	FULL MARKET VALUE	104,505		
TOTAL TAX ---				1,370.20**
				DATE #1 09/30/15
				AMT DUE 1,370.20
***** 18.001-3-10 *****				
18.001-3-10	814 Maple Ridge Rd			ACCT 1- 51- 3
Craft Dondi C	314 Rural vac<10 - WTRFNT		Massena Central Sch	BILL 37
Craft Andrea C	Massena 1 405801	8,500		169.84
810 Maple Ridge Rd	200x277x201wfx239	8,500		
Brasher Falls, NY 13613	ACRES 1.20			
	EAST-0386016 NRTH-1788416			
	DEED BOOK 2009 PG-9850			
	FULL MARKET VALUE	9,341		
TOTAL TAX ---				169.84**
				DATE #1 09/30/15
				AMT DUE 169.84
***** 18.001-3-6 *****				
18.001-3-6	882 Maple Ridge Rd			ACCT 1- 25-14
Currier Clarence	210 1 Family Res - WTRFNT		Enhanced S 41834	BILL 38
882 Maple Ridge Rd	Massena 1 405801	13,600	Massena Central Sch	60,080
Brasher Falls, NY 13613	ACRES 1.20	65,000		1,298.77
	EAST-0387296 NRTH-1789660			
	DEED BOOK 2000 PG-17694			
	FULL MARKET VALUE	71,429		
TOTAL TAX ---				166.77**
				DATE #1 09/30/15
				AMT DUE 166.77
*****				

STATE OF NEW YORK  
 COUNTY - St Lawrence  
 SCHOOL - Massena 1  
 TOWN - Brasher  
 SWIS - 402000

2015 SCHOOL TAX ROLL  
 TAXABLE SECTION OF THE ROLL - 1  
 NAME SECTION - C  
 UNIFORM PERCENT OF VALUE IS 091.00

PAGE 16  
 VALUATION DATE-JUL 01, 2014  
 TAXABLE STATUS DATE-MAR 01, 2015  
 RPS155/V04/L015  
 CURRENT DATE 8/21/2015

\*\*\* SPECIAL DISTRICT SUMMARY \*\*\*

CODE	DISTRICT NAME	TOTAL PARCELS	EXTENSION TYPE	EXTENSION VALUE	AD VALOREM VALUE	EXEMPT AMOUNT	TAXABLE VALUE	TOTAL TAX
------	---------------	---------------	----------------	-----------------	------------------	---------------	---------------	-----------

NO SPECIAL DISTRICTS AT THIS LEVEL

\*\*\* SCHOOL DISTRICT SUMMARY \*\*\*

CODE	DISTRICT NAME	TOTAL PARCELS	ASSESSED LAND	ASSESSED TOTAL	EXEMPT AMOUNT	TOTAL TAXABLE	TOTAL TAX
					----- STAR AMOUNT	----- STAR TAXABLE	
	Massena 1	15	231,300	730,300		730,300	
405801					225,680	504,620	10,082.84
	S U B - T O T A L	15	231,300	730,300		730,300	
	S U B - T O T A L (CONT)				225,680	504,620	10,082.84
	T O T A L	15	231,300	730,300		730,300	
	T O T A L (CONT)				225,680	504,620	10,082.84

\*\*\* SYSTEM CODES SUMMARY \*\*\*

NO SYSTEM EXEMPTIONS AT THIS LEVEL

\*\*\* EXEMPTION SUMMARY \*\*\*

CODE	DESCRIPTION	TOTAL PARCELS	SCHOOL
41834	Enhanced S	1	60,080
41854	Basic Star	6	165,600
	T O T A L	7	225,680

STATE OF NEW YORK  
 COUNTY - St Lawrence  
 SCHOOL - Massena 1  
 TOWN - Brasher  
 SWIS - 402000

2 0 1 5 S C H O O L T A X R O L L  
 T A X A B L E SECTION OF THE ROLL - 1  
 N A M E S E C T I O N - C  
 UNIFORM PERCENT OF VALUE IS 091.00

PAGE 17  
 VALUATION DATE-JUL 01, 2014  
 TAXABLE STATUS DATE-MAR 01, 2015  
 RPS155/V04/L015  
 CURRENT DATE 8/21/2015

\*\*\* G R A N D T O T A L S \*\*\*

ROLL SEC	DESCRIPTION	TOTAL PARCELS	ASSESSED LAND	ASSESSED TOTAL	EXEMPT AMOUNT ----- STAR AMOUNT	TOTAL TAXABLE ----- STAR TAXABLE	TOTAL TAX
	Massena Central Sc		231,300	730,300		730,300	
	SPEC DIST TAXES				225,680	504,620	10,082.84
1	TAXABLE	15					10,082.84

STATE OF NEW YORK  
 COUNTY - St Lawrence  
 SCHOOL - Massena 1  
 TOWN - Brasher  
 SWIS - 402000

2 0 1 5 S C H O O L T A X R O L L  
 T A X A B L E SECTION OF THE ROLL - 1  
 OWNERS NAME SEQUENCE  
 UNIFORM PERCENT OF VALUE IS 091.00

PAGE 18  
 VALUATION DATE-JUL 01, 2014  
 TAXABLE STATUS DATE-MAR 01, 2015

TAX MAP PARCEL NUMBER	PROPERTY LOCATION & CLASS	ASSESSMENT	EXEMPTION CODE-----	SCHOOL
CURRENT OWNERS NAME	SCHOOL DISTRICT	LAND	TAX DESCRIPTION	TAXABLE VALUE
CURRENT OWNERS ADDRESS	PARCEL SIZE/GRID COORD	TOTAL	SPECIAL DISTRICTS	TAX AMOUNT
***** 17.003-3-19.1 *****				
17.003-3-19.1	8 Upper Ridge Rd			BILL 39
Delosh Scott Michael	210 1 Family Res		Basic Star 41854	27,600
Delosh Darbi A	Massena 1 405801	17,700	Massena Central Sch	103,700
8 Upper Ridge Rd	split 2/2014	103,700		
Brasher Falls, NY 13613-4254	FRNT 826.00 DPTH			
	ACRES 16.40 BANK8888869			
	EAST-0369145 NRTH-1778518			
	DEED BOOK 2012 PG-12793			
	FULL MARKET VALUE	113,956		
TOTAL TAX ---				1,542.04**
				DATE #1 09/30/15
				AMT DUE 1,542.04
***** 17.003-3-3.213 *****				
17.003-3-3.213	184 O'Neil Rd			BILL 40
Denney Peter	210 1 Family Res		Basic Star 41854	27,600
Denney Lee Anne	Massena 1 405801	10,800	Massena Central Sch	130,800
184 O'Neil Rd	200x225	130,800		
Massena, NY 13662-4349	ACRES 2.40			
	EAST-0365061 NRTH-1778845			
	DEED BOOK 2008 PG-19460			
	FULL MARKET VALUE	143,736		
TOTAL TAX ---				2,083.52**
				DATE #1 09/30/15
				AMT DUE 2,083.52
***** 17.003-3-37 *****				
17.003-3-37	Off O'Neil Rd			BILL 41
Denney Peter	314 Rural vac<10		Massena Central Sch	49.95
Denney Lee Anne	Massena 1 405801	2,500		
184 O'Neil Rd	Created 4/2013	2,500		
Massena, NY 13662-4349	Maine survey 5/2012			
	5.12A(D)			
	FRNT 200.00 DPTH 1093.00			
	ACRES 5.10			
	EAST-0365488 NRTH-1778230			
	DEED BOOK 2013 PG-5122			
	FULL MARKET VALUE	2,747		
TOTAL TAX ---				49.95**
				DATE #1 09/30/15
				AMT DUE 49.95
***** 17.003-3-3.12 *****				
17.003-3-3.12	O'Neil Rd			BILL 42
Denney Peter M	314 Rural vac<10		Massena Central Sch	137.87
Denney LeeAnne F	Massena 1 405801	6,900		
184 O'Neil Rd	Created 10/2013	6,900		
Massena, NY 13662	Maine survey 10/2013			
	5.04A(D) * S/I/F *			
	FRNT 265.00 DPTH 796.00			
	ACRES 4.90			
	EAST-0364690 NRTH-1779414			
	DEED BOOK 2013 PG-17494			
	FULL MARKET VALUE	7,582		



TOTAL TAX ---

137.87\*\*

DATE #1 09/30/15

AMT DUE 137.87

\*\*\*\*\*

STATE OF NEW YORK  
 COUNTY - St Lawrence  
 SCHOOL - Massena 1  
 TOWN - Brasher  
 SWIS - 402000

2 0 1 5 S C H O O L T A X R O L L  
 T A X A B L E SECTION OF THE ROLL - 1  
 OWNERS NAME SEQUENCE  
 UNIFORM PERCENT OF VALUE IS 091.00

PAGE 19  
 VALUATION DATE-JUL 01, 2014  
 TAXABLE STATUS DATE-MAR 01, 2015

TAX MAP PARCEL NUMBER	PROPERTY LOCATION & CLASS	ASSESSMENT	EXEMPTION CODE-----	SCHOOL
CURRENT OWNERS NAME	SCHOOL DISTRICT	LAND	TAX DESCRIPTION	TAXABLE VALUE
CURRENT OWNERS ADDRESS	PARCEL SIZE/GRID COORD	TOTAL	SPECIAL DISTRICTS	TAX AMOUNT
***** 10.004-12-1 *****				
10.004-12-1	Cr 37			ACCT 1- 9-12 BILL 43
Denney William	105 Vac farmland		Massena Central Sch	9,100 181.83
Denney Melisa	Massena 1 405801	9,100		
600 County Route 37	23a/deed	9,100		
Massena, NY 13662	ACRES 27.00			
	EAST-0372863 NRTH-1792264			
	DEED BOOK 2004 PG-11146			
	FULL MARKET VALUE	10,000		
			TOTAL TAX ---	181.83**
				DATE #1 09/30/15
				AMT DUE 181.83
***** 11.001-2-2 *****				
11.001-2-2	687 Sh 37C			ACCT 1- 17-11 BILL 44
Dishaw Leland	210 1 Family Res		Basic Star 41854	27,600
Dishaw Audrey	Massena 1 405801	10,400	Massena Central Sch	623.41
687 State Highway 37C	145x202x165x200	31,200		
Massena, NY 13662	FRNT 145.00 DPTH 201.00			
	ACRES 0.75			
	EAST-0393906 NRTH-1803088			
	DEED BOOK 796 PG-00532			
	FULL MARKET VALUE	34,286		
			TOTAL TAX ---	93.41**
				DATE #1 09/30/15
				AMT DUE 93.41
***** 17.004-1-9 *****				
17.004-1-9	370 Upper Ridge Rd			ACCT 1- 72-13 BILL 45
Dishaw Michael	210 1 Family Res		Enhanced S 41834	50,400
Dishaw Wendy	Massena 1 405801	11,900	Massena Central Sch	1,007.05
370 Upper Ridge Rd	Res/w Imp	50,400		
Brasher Falls, NY 13613	1.25ar 165X330 (D)			
	FRNT 165.00 DPTH 298.00			
	ACRES 1.10			
	EAST-0377404 NRTH-1781716			
	DEED BOOK 00967 PG-00733			
	FULL MARKET VALUE	55,385		
			TOTAL TAX ---	0.00**
***** 17.004-1-49 *****				
17.004-1-49	Upper Ridge Rd			BILL 46
Dishaw Michael J	311 Res vac land		Massena Central Sch	99.91
370 Upper Ridge Rd	Massena 1 405801	5,000		
Brasher Falls, NY 13613	FRNT 165.00 DPTH 298.00	5,000		
	ACRES 1.10			
	EAST-0377588 NRTH-1781721			
	DEED BOOK 2009 PG-12451			
	FULL MARKET VALUE	5,495		
			TOTAL TAX ---	99.91**
				DATE #1 09/30/15
				AMT DUE 99.91

\*\*\*\*\*

STATE OF NEW YORK  
 COUNTY - St Lawrence  
 SCHOOL - Massena 1  
 TOWN - Brasher  
 SWIS - 402000

2 0 1 5 S C H O O L T A X R O L L  
 T A X A B L E SECTION OF THE ROLL - 1  
 OWNERS NAME SEQUENCE  
 UNIFORM PERCENT OF VALUE IS 091.00

TAX MAP PARCEL NUMBER	PROPERTY LOCATION & CLASS	ASSESSMENT	EXEMPTION CODE-----	SCHOOL
CURRENT OWNERS NAME	SCHOOL DISTRICT	LAND	TAX DESCRIPTION	TAXABLE VALUE
CURRENT OWNERS ADDRESS	PARCEL SIZE/GRID COORD	TOTAL	SPECIAL DISTRICTS	TAX AMOUNT
***** 11.003-2-6 *****				
11.003-2-6	Cr 37			ACCT 1- 40- 7
Dodge Harold A Jr	105 Vac farmland		Massena Central Sch	3,800
668 Norwich Rd	Massena 1 405801	3,800		
Plainfield, CT 06374	ACRES 8.10	3,800		
	EAST-0386972 NRTH-1796142			
	DEED BOOK 921 PG-00523			
	FULL MARKET VALUE	4,176		
TOTAL TAX ---				75.93**
				DATE #1 09/30/15
				AMT DUE 75.93
***** 11.003-3-15 *****				
11.003-3-15	Cr 37			ACCT 9-999-261
Dodge Harold Jr	314 Rural vac<10		Massena Central Sch	5,500
668 Norwich Rd	Massena 1 405801	5,500		
Plainfield, CT 06374	FRNT 85.00 DPTH	5,500		
	ACRES 6.80			
	EAST-0385713 NRTH-1795137			
	DEED BOOK 921 PG-00523			
	FULL MARKET VALUE	6,044		
TOTAL TAX ---				109.90**
				DATE #1 09/30/15
				AMT DUE 109.90
***** 17.001-2-25 *****				
17.001-2-25	Hopson Rd			ACCT 1- 44- 2.11
Dority John Jr	314 Rural vac<10		Massena Central Sch	9,700
353 Hill Rd	Massena 1 405801	9,700		
Fairfield, VT 05455	9ar	9,700		
	ACRES 8.10			
	EAST-0366373 NRTH-1784947			
	DEED BOOK 1053 PG-00533			
	FULL MARKET VALUE	10,659		
TOTAL TAX ---				193.82**
				DATE #1 09/30/15
				AMT DUE 193.82
***** 17.002-1-12 *****				
17.002-1-12	641 Maple Ridge Rd			ACCT 1- 19- 1
Dufresne Leo	210 1 Family Res		Massena Central Sch	91,400
Dufresne Diane	Massena 1 405801	6,000		
3 Coventry Dr	191x213x135x200	91,400		
Massena, NY 13662	FRNT 191.00 DPTH			
	ACRES 0.69			
	EAST-0382059 NRTH-1786718			
	DEED BOOK 908 PG-01002			
	FULL MARKET VALUE	100,440		
TOTAL TAX ---				1,826.27**
				DATE #1 09/30/15
				AMT DUE 1,826.27
*****				

STATE OF NEW YORK  
 COUNTY - St Lawrence  
 SCHOOL - Massena 1  
 TOWN - Brasher  
 SWIS - 402000

2 0 1 5 S C H O O L T A X R O L L  
 T A X A B L E SECTION OF THE ROLL - 1  
 OWNERS NAME SEQUENCE  
 UNIFORM PERCENT OF VALUE IS 091.00

PAGE 21  
 VALUATION DATE-JUL 01, 2014  
 TAXABLE STATUS DATE-MAR 01, 2015

TAX MAP PARCEL NUMBER	PROPERTY LOCATION & CLASS	ASSESSMENT	EXEMPTION CODE-----	SCHOOL
CURRENT OWNERS NAME	SCHOOL DISTRICT	LAND	TAX DESCRIPTION	TAXABLE VALUE
CURRENT OWNERS ADDRESS	PARCEL SIZE/GRID COORD	TOTAL	SPECIAL DISTRICTS	TAX AMOUNT
*****				
17.002-1-11.1	647 Maple Ridge Rd			17.002-1-11.1
Dufresne Stefan	210 1 Family Res		Basic Star 41854	ACCT 1- 18-12
647 Maple Ridge Rd	Massena 1 405801	7,100	Massena Central Sch	BILL 51
Brasher Falls, NY 13613	Parcel combined 01/04	128,600		27,600
	236x200x221x116x78x74			2,569.57
	FRNT 236.00 DPTH 209.00			
	ACRES 0.87			
	EAST-0382180 NRTH-1786807			
	DEED BOOK 894 PG-01119			
	FULL MARKET VALUE	141,319		
			TOTAL TAX ---	2,039.57**
				DATE #1 09/30/15
				AMT DUE 2,039.57
*****				
17.002-1-16	636 Maple Ridge Rd			17.002-1-16
Dufresne Stefan	312 Vac w/imprv		Massena Central Sch	ACCT 1- 22- 9
647 Maple Ridge Rd	Massena 1 405801	4,300		BILL 52
Brasher Falls, NY 13613	3.67ar Camper & Shed	4,600		91.91
	ACRES 3.20			
	EAST-0382333 NRTH-1786651			
	DEED BOOK 2000 PG-13151			
	FULL MARKET VALUE	5,055		
			TOTAL TAX ---	91.91**
				DATE #1 09/30/15
				AMT DUE 91.91
*****				
10.004-9-3	1060 Cr 37			10.004-9-3
Durant Henry G	240 Rural res		Enhanced S 41834	ACCT 1- 44- 4
Durant Carolyn	Massena 1 405801	33,700	Massena Central Sch	BILL 53
PO Box 5176	117.09ar	95,200		60,080
Massena, NY 13662-5176	ACRES 112.10			1,902.20
	EAST-0379587 NRTH-1792600			
	DEED BOOK 1998 PG-8301			
	FULL MARKET VALUE	104,615		
			TOTAL TAX ---	770.20**
				DATE #1 09/30/15
				AMT DUE 770.20
*****				

STATE OF NEW YORK  
 COUNTY - St Lawrence  
 SCHOOL - Massena 1  
 TOWN - Brasher  
 SWIS - 402000

2 0 1 5 S C H O O L T A X R O L L  
 T A X A B L E SECTION OF THE ROLL - 1  
 N A M E S E C T I O N - D  
 UNIFORM PERCENT OF VALUE IS 091.00

PAGE 22  
 VALUATION DATE-JUL 01, 2014  
 TAXABLE STATUS DATE-MAR 01, 2015  
 RPS155/V04/L015  
 CURRENT DATE 8/21/2015

\*\*\* S P E C I A L D I S T R I C T S U M M A R Y \*\*\*

CODE	DISTRICT NAME	TOTAL PARCELS	EXTENSION TYPE	EXTENSION VALUE	AD VALOREM VALUE	EXEMPT AMOUNT	TAXABLE VALUE	TOTAL TAX
------	---------------	---------------	----------------	-----------------	------------------	---------------	---------------	-----------

NO SPECIAL DISTRICTS AT THIS LEVEL

\*\*\* S C H O O L D I S T R I C T S U M M A R Y \*\*\*

CODE	DISTRICT NAME	TOTAL PARCELS	ASSESSED LAND	ASSESSED TOTAL	EXEMPT AMOUNT	TOTAL TAXABLE	TOTAL TAX
					----- STAR AMOUNT	----- STAR TAXABLE	
	Massena 1	15	144,400	678,400		678,400	
405801					220,880	457,520	9,141.75
	S U B - T O T A L	15	144,400	678,400		678,400	
	S U B - T O T A L (CONT)				220,880	457,520	9,141.75
	T O T A L	15	144,400	678,400		678,400	
	T O T A L (CONT)				220,880	457,520	9,141.75

\*\*\* S Y S T E M C O D E S S U M M A R Y \*\*\*

NO SYSTEM EXEMPTIONS AT THIS LEVEL

\*\*\* E X E M P T I O N S U M M A R Y \*\*\*

CODE	DESCRIPTION	TOTAL PARCELS	SCHOOL
41834	Enhanced S	2	110,480
41854	Basic Star	4	110,400
	T O T A L	6	220,880

STATE OF NEW YORK  
 COUNTY - St Lawrence  
 SCHOOL - Massena 1  
 TOWN - Brasher  
 SWIS - 402000

2 0 1 5 S C H O O L T A X R O L L  
 T A X A B L E SECTION OF THE ROLL - 1  
 N A M E S E C T I O N - D  
 UNIFORM PERCENT OF VALUE IS 091.00

PAGE 23  
 VALUATION DATE-JUL 01, 2014  
 TAXABLE STATUS DATE-MAR 01, 2015  
 RPS155/V04/L015  
 CURRENT DATE 8/21/2015

\*\*\* G R A N D T O T A L S \*\*\*

ROLL SEC	DESCRIPTION	TOTAL PARCELS	ASSESSED LAND	ASSESSED TOTAL	EXEMPT AMOUNT ----- STAR AMOUNT	TOTAL TAXABLE ----- STAR TAXABLE	TOTAL TAX
	Massena Central Sc		144,400	678,400		678,400	
	SPEC DIST TAXES				220,880	457,520	9,141.75
1	TAXABLE	15					9,141.75

STATE OF NEW YORK  
 COUNTY - St Lawrence  
 SCHOOL - Massena 1  
 TOWN - Brasher  
 SWIS - 402000

2 0 1 5 S C H O O L T A X R O L L  
 T A X A B L E SECTION OF THE ROLL - 1  
 OWNERS NAME SEQUENCE  
 UNIFORM PERCENT OF VALUE IS 091.00

PAGE 24  
 VALUATION DATE-JUL 01, 2014  
 TAXABLE STATUS DATE-MAR 01, 2015

TAX MAP PARCEL NUMBER	PROPERTY LOCATION & CLASS	ASSESSMENT	EXEMPTION CODE-----	SCHOOL
CURRENT OWNERS NAME	SCHOOL DISTRICT	LAND	TAX DESCRIPTION	TAXABLE VALUE
CURRENT OWNERS ADDRESS	PARCEL SIZE/GRID COORD	TOTAL	SPECIAL DISTRICTS	TAX AMOUNT
***** 17.004-3-3 *****				
17.004-3-3	Small Rd			ACCT 1- 40- 8.42 BILL 54
Eckert Mark	314 Rural vac<10		Massena Central Sch	10,200 203.81
Hughs Timothy	Massena 1 405801	10,200		
5408 W Dupont Rd	Plot revised 2/2013	10,200		
Fort Wayne, IN 46818-9313	Claffey survey			
	FRNT 100.00 DPTH			
	ACRES 9.90			
	EAST-0373383 NRTH-1782613			
	DEED BOOK 963 PG-343			
	FULL MARKET VALUE	11,209		
TOTAL TAX ---				203.81**
				DATE #1 09/30/15
				AMT DUE 203.81
***** 17.003-3-11.1 *****				
17.003-3-11.1	54A,B Upper Ridge Rd			ACCT 1- 40- 9.2 BILL 55
Eckstein John J	240 Rural res		Enhanced S 41834	60,080
54 Upper Ridge Rd	Massena 1 405801	20,300	Massena Central Sch	95,600 1,910.19
Brasher Falls, NY 13613-4254	1854'fr	95,600		
	ACRES 44.20			
	EAST-0370851 NRTH-1779257			
	DEED BOOK 1047 PG-00065			
	FULL MARKET VALUE	105,055		
TOTAL TAX ---				778.19**
				DATE #1 09/30/15
				AMT DUE 778.19
***** 17.002-1-5.22 *****				
17.002-1-5.22	Taylor Rd			BILL 56
Eggleston Darin A	105 Vac farmland		Massena Central Sch	13,800 275.74
854 Taylor Rd	Massena 1 405801	13,800		
Massena, NY 13662	ACRES 66.50	13,800		
	EAST-0375785 NRTH-1790994			
	DEED BOOK 1101 PG-687			
	FULL MARKET VALUE	15,165		
TOTAL TAX ---				275.74**
				DATE #1 09/30/15
				AMT DUE 275.74
***** 17.002-1-6.1 *****				
17.002-1-6.1	854 A,B 876 Taylor Rd,330 Daly Rd			BILL 57
Eggleston Darin A	240 Rural res		Basic Star 41854	27,600
854 Taylor Rd	Massena 1 405801	49,700	Silo 42100	1,000
Massena, NY 13662	ACRES 150.50	71,050	Massena Central Sch	70,050 1,399.67
	EAST-0375992 NRTH-1789872			
	DEED BOOK 1101 PG-687			
	FULL MARKET VALUE	78,077		
TOTAL TAX ---				869.67**
				DATE #1 09/30/15
				AMT DUE 869.67

\*\*\*\*\*

STATE OF NEW YORK  
 COUNTY - St Lawrence  
 SCHOOL - Massena 1  
 TOWN - Brasher  
 SWIS - 402000

2 0 1 5 S C H O O L T A X R O L L  
 T A X A B L E SECTION OF THE ROLL - 1  
 OWNERS NAME SEQUENCE  
 UNIFORM PERCENT OF VALUE IS 091.00

PAGE 25  
 VALUATION DATE-JUL 01, 2014  
 TAXABLE STATUS DATE-MAR 01, 2015

TAX MAP PARCEL NUMBER	PROPERTY LOCATION & CLASS	ASSESSMENT	EXEMPTION CODE-----	SCHOOL
CURRENT OWNERS NAME	SCHOOL DISTRICT	LAND	TAX DESCRIPTION	TAXABLE VALUE
CURRENT OWNERS ADDRESS	PARCEL SIZE/GRID COORD	TOTAL	SPECIAL DISTRICTS	TAX AMOUNT
***** 18.001-3-7 *****				
18.001-3-7	868 Maple Ridge Rd			ACCT 1- 41-15 BILL 58
Eggleston Elaine H	210 1 Family Res - WTRFNT		Basic Star 41854	27,600
868 Maple Ridge Rd	Massena 1 405801	12,700	Massena Central Sch	39,900
Brasher Falls, NY 13613	4ar	39,900		
	ACRES 3.90			
	EAST-0387131 NRTH-1789217			
	DEED BOOK 1116 PG-1125			
	FULL MARKET VALUE	43,846		
TOTAL TAX ---				267.24**
				DATE #1 09/30/15
				AMT DUE 267.24
***** 17.004-1-25.1 *****				
17.004-1-25.1	435 Munson Rd			ACCT 1- 73- 5.1 BILL 59
Eldridge Galon L	210 1 Family Res		Enhanced S 41834	60,080
Eldridge Mary	Massena 1 405801	16,000	Massena Central Sch	79,300
435 Munson Rd	ACRES 30.80	79,300		
Brasher Falls, NY 13613	EAST-0377796 NRTH-1780309			
	DEED BOOK 00291 PG-00428			
	FULL MARKET VALUE	87,143		
TOTAL TAX ---				452.50**
				DATE #1 09/30/15
				AMT DUE 452.50
***** 17.004-1-23.1 *****				
17.004-1-23.1	Munson Rd			ACCT 1- 73- 5.2 BILL 60
Eldridge Revocabl Living Trust	322 Rural vac>10		Massena Central Sch	7,300
996 County Route 53	Massena 1 405801	7,300		
Brasher Falls, NY 13613	Parcels combined 10/2013	7,300		
	13.99A(D) + a 5-Rod strip			
	965'RF			
	FRNT 965.00 DPTH			
	ACRES 15.00			
	EAST-0377949 NRTH-1779463			
	DEED BOOK 2013 PG-4186			
	FULL MARKET VALUE	8,022		
TOTAL TAX ---				145.86**
				DATE #1 09/30/15
				AMT DUE 145.86
***** 17.004-1-11 *****				
17.004-1-11	386 Upper Ridge Rd			ACCT 1- 13- 3 BILL 61
Euto Bruce E	210 1 Family Res		Basic Star 41854	27,600
Gladding Penny A	Massena 1 405801	12,900	Massena Central Sch	66,500
386 Upper Ridge Rd	360xvar	66,500		
Brasher Falls, NY 13613	ACRES 1.10 BANK8888869			
	EAST-0377857 NRTH-1781999			
	DEED BOOK 2010 PG-10981			
	FULL MARKET VALUE	73,077		
TOTAL TAX ---				798.74**
				DATE #1 09/30/15
				AMT DUE 798.74
*****				



STATE OF NEW YORK  
 COUNTY - St Lawrence  
 SCHOOL - Massena 1  
 TOWN - Brasher  
 SWIS - 402000

2 0 1 5 S C H O O L T A X R O L L  
 T A X A B L E SECTION OF THE ROLL - 1  
 N A M E S E C T I O N - E  
 UNIFORM PERCENT OF VALUE IS 091.00

PAGE 26  
 VALUATION DATE-JUL 01, 2014  
 TAXABLE STATUS DATE-MAR 01, 2015  
 RPS155/V04/L015  
 CURRENT DATE 8/21/2015

\*\*\* S P E C I A L D I S T R I C T S U M M A R Y \*\*\*

CODE	DISTRICT NAME	TOTAL PARCELS	EXTENSION TYPE	EXTENSION VALUE	AD VALOREM VALUE	EXEMPT AMOUNT	TAXABLE VALUE	TOTAL TAX
------	---------------	---------------	----------------	-----------------	------------------	---------------	---------------	-----------

NO SPECIAL DISTRICTS AT THIS LEVEL

\*\*\* S C H O O L D I S T R I C T S U M M A R Y \*\*\*

CODE	DISTRICT NAME	TOTAL PARCELS	ASSESSED LAND	ASSESSED TOTAL	EXEMPT AMOUNT	TOTAL TAXABLE	TOTAL TAX
					----- STAR AMOUNT	----- STAR TAXABLE	
405801	Massena 1	8	142,900	383,650	1,000	382,650	
					202,960	179,690	3,590.39
	S U B - T O T A L	8	142,900	383,650	1,000	382,650	
	S U B - T O T A L (CONT)				202,960	179,690	3,590.39
	T O T A L	8	142,900	383,650	1,000	382,650	
	T O T A L (CONT)				202,960	179,690	3,590.39

\*\*\* S Y S T E M C O D E S S U M M A R Y \*\*\*

NO SYSTEM EXEMPTIONS AT THIS LEVEL

\*\*\* E X E M P T I O N S U M M A R Y \*\*\*

CODE	DESCRIPTION	TOTAL PARCELS	SCHOOL
41834	Enhanced S	2	120,160
41854	Basic Star	3	82,800
42100	Silo	1	1,000
	T O T A L	6	203,960

STATE OF NEW YORK  
 COUNTY - St Lawrence  
 SCHOOL - Massena 1  
 TOWN - Brasher  
 SWIS - 402000

2015 SCHOOL TAX ROLL  
 TAXABLE SECTION OF THE ROLL - 1  
 NAME SECTION - E  
 UNIFORM PERCENT OF VALUE IS 091.00

PAGE 27  
 VALUATION DATE-JUL 01, 2014  
 TAXABLE STATUS DATE-MAR 01, 2015  
 RPS155/V04/L015  
 CURRENT DATE 8/21/2015

\*\*\* GRAND TOTALS \*\*\*

ROLL SEC	DESCRIPTION	TOTAL PARCELS	ASSESSED LAND	ASSESSED TOTAL	EXEMPT AMOUNT ----- STAR AMOUNT	TOTAL TAXABLE ----- STAR TAXABLE	TOTAL TAX
	Massena Central Sc		142,900	383,650	1,000	382,650	
	SPEC DIST TAXES				202,960	179,690	3,590.39
1	TAXABLE	8					3,590.39

STATE OF NEW YORK  
COUNTY - St Lawrence  
SCHOOL - Massena 1  
TOWN - Brasher  
SWIS - 402000

2 0 1 5 S C H O O L T A X R O L L  
T A X A B L E SECTION OF THE ROLL - 1  
OWNERS NAME SEQUENCE  
UNIFORM PERCENT OF VALUE IS 091.00

PAGE 28  
VALUATION DATE-JUL 01, 2014  
TAXABLE STATUS DATE-MAR 01, 2015

TAX MAP PARCEL NUMBER	PROPERTY LOCATION & CLASS	ASSESSMENT	EXEMPTION CODE-----	SCHOOL
CURRENT OWNERS NAME	SCHOOL DISTRICT	LAND	TAX DESCRIPTION	TAXABLE VALUE
CURRENT OWNERS ADDRESS	PARCEL SIZE/GRID COORD	TOTAL	SPECIAL DISTRICTS	TAX AMOUNT
*****				
17.004-1-7.2	Upper Ridge Rd 314 Rural vac<10		Massena Central Sch	12,600
Finnin Thomas	Massena 1 405801	12,600		
286 Upper Ridge Rd	382'fr	12,600		
Brasher Falls, NY 13613	ACRES 2.30 EAST-0375402 NRTH-1781412 DEED BOOK 2002 PG-16425 FULL MARKET VALUE	13,846		
TOTAL TAX ---				251.76**
				DATE #1 09/30/15
				AMT DUE 251.76
*****				
17.004-1-6	286 Upper Ridge Rd 270 Mfg housing		Basic Star 41854	27,600
Finnin Thomas J	Massena 1 405801	12,700	Massena Central Sch	63,600
286 Upper Ridge Rd	ACRES 3.10	63,600		
Brasher Falls, NY 13613	EAST-0375461 NRTH-1781102 DEED BOOK 1082 PG-500 FULL MARKET VALUE	69,890		
TOTAL TAX ---				740.80**
				DATE #1 09/30/15
				AMT DUE 740.80
*****				
17.003-3-16	144 O'Neil Rd 210 1 Family Res		Enhanced S 41834	60,080
Furnace Phillip	Massena 1 405801	10,000	Massena Central Sch	67,800
Furnace Beverly	1.20ar 1 Family Residence	67,800		
144 O'Neil Rd	FRNT 150.00 DPTH 300.00			
Massena, NY 13662-3355	ACRES 1.20 EAST-0364070 NRTH-1778277 DEED BOOK 929 PG-01103 FULL MARKET VALUE	74,505		
TOTAL TAX ---				222.72**
				DATE #1 09/30/15
				AMT DUE 222.72
*****				
17.002-1-4.2	Daly Rd 105 Vac farmland		Massena Central Sch	14,600
Furnace Sandra A	Massena 1 405801	14,600		
Furnace Philip J Jr.	Created 4/2014	14,600		
3 Driscoll Rd	WCT survey 9/2013			
Brasher Falls, NY 13613	64.03A(D) FRNT 872.00 DPTH ACRES 63.30 EAST-0373903 NRTH-1791090 DEED BOOK 2014 PG-4634 FULL MARKET VALUE	16,044		
TOTAL TAX ---				291.72**
				DATE #1 09/30/15
				AMT DUE 291.72
*****				



STATE OF NEW YORK  
 COUNTY - St Lawrence  
 SCHOOL - Massena 1  
 TOWN - Brasher  
 SWIS - 402000

2 0 1 5 S C H O O L T A X R O L L  
 T A X A B L E SECTION OF THE ROLL - 1  
 N A M E S E C T I O N - F  
 UNIFORM PERCENT OF VALUE IS 091.00

PAGE 29  
 VALUATION DATE-JUL 01, 2014  
 TAXABLE STATUS DATE-MAR 01, 2015  
 RPS155/V04/L015  
 CURRENT DATE 8/21/2015

\*\*\* S P E C I A L D I S T R I C T S U M M A R Y \*\*\*

CODE	DISTRICT NAME	TOTAL PARCELS	EXTENSION TYPE	EXTENSION VALUE	AD VALOREM VALUE	EXEMPT AMOUNT	TAXABLE VALUE	TOTAL TAX
------	---------------	---------------	----------------	-----------------	------------------	---------------	---------------	-----------

NO SPECIAL DISTRICTS AT THIS LEVEL

\*\*\* S C H O O L D I S T R I C T S U M M A R Y \*\*\*

CODE	DISTRICT NAME	TOTAL PARCELS	ASSESSED LAND	ASSESSED TOTAL	EXEMPT AMOUNT	TOTAL TAXABLE	TOTAL TAX
					----- STAR AMOUNT	----- STAR TAXABLE	
	Massena 1	4	49,900	158,600		158,600	
405801					87,680	70,920	1,417.06
	S U B - T O T A L	4	49,900	158,600		158,600	
	S U B - T O T A L (CONT)				87,680	70,920	1,417.06
	T O T A L	4	49,900	158,600		158,600	
	T O T A L (CONT)				87,680	70,920	1,417.06

\*\*\* S Y S T E M C O D E S S U M M A R Y \*\*\*

NO SYSTEM EXEMPTIONS AT THIS LEVEL

\*\*\* E X E M P T I O N S U M M A R Y \*\*\*

CODE	DESCRIPTION	TOTAL PARCELS	SCHOOL
41834	Enhanced S	1	60,080
41854	Basic Star	1	27,600
	T O T A L	2	87,680

STATE OF NEW YORK  
 COUNTY - St Lawrence  
 SCHOOL - Massena 1  
 TOWN - Brasher  
 SWIS - 402000

2 0 1 5 S C H O O L T A X R O L L  
 T A X A B L E SECTION OF THE ROLL - 1  
 N A M E S E C T I O N - F  
 UNIFORM PERCENT OF VALUE IS 091.00

PAGE 30  
 VALUATION DATE-JUL 01, 2014  
 TAXABLE STATUS DATE-MAR 01, 2015  
 RPS155/V04/L015  
 CURRENT DATE 8/21/2015

\*\*\* G R A N D T O T A L S \*\*\*

ROLL SEC	DESCRIPTION	TOTAL PARCELS	ASSESSED LAND	ASSESSED TOTAL	EXEMPT AMOUNT ----- STAR AMOUNT	TOTAL TAXABLE ----- STAR TAXABLE	TOTAL TAX
	Massena Central Sc		49,900	158,600		158,600	
	SPEC DIST TAXES				87,680	70,920	1,417.06
1	TAXABLE	4					1,417.06

STATE OF NEW YORK  
 COUNTY - St Lawrence  
 SCHOOL - Massena 1  
 TOWN - Brasher  
 SWIS - 402000

2 0 1 5 S C H O O L T A X R O L L  
 T A X A B L E SECTION OF THE ROLL - 1  
 OWNERS NAME SEQUENCE  
 UNIFORM PERCENT OF VALUE IS 091.00

PAGE 31  
 VALUATION DATE-JUL 01, 2014  
 TAXABLE STATUS DATE-MAR 01, 2015

TAX MAP PARCEL NUMBER	PROPERTY LOCATION & CLASS	ASSESSMENT	EXEMPTION CODE-----	SCHOOL
CURRENT OWNERS NAME	SCHOOL DISTRICT	LAND	TAX DESCRIPTION	TAXABLE VALUE
CURRENT OWNERS ADDRESS	PARCEL SIZE/GRID COORD	TOTAL	SPECIAL DISTRICTS	TAX AMOUNT
*****				
10.004-9-5.1	Cr 37		10.004-9-5.1	*****
Gagnon Roland	322 Rural vac>10		ACCT 1- 5- 4	BILL 66
Gagnon Linda	Massena 1 405801	19,300	Massena Central Sch	19,300 385.63
1105 County Route 37	ACRES 40.30	19,300		
Massena, NY 13662	EAST-0381334 NRTH-1793049			
	DEED BOOK 998 PG-00645			
	FULL MARKET VALUE	21,209		
TOTAL TAX ---				385.63**
				DATE #1 09/30/15
				AMT DUE 385.63
*****				
17.001-2-2.121	51,55 Quenell Rd		17.001-2-2.121	*****
Gaspe Paula A	271 Mfg housings		Massena Central Sch	BILL 67
348 Upper Ridge Rd	Massena 1 405801	12,800		937.11
Brasher Falls, NY 13613-3272	Split 4/2014	46,900		
	FRNT 375.00 DPTH			
	ACRES 8.70			
	EAST-0363766 NRTH-1786750			
	DEED BOOK 2013 PG-16802			
	FULL MARKET VALUE	51,538		
TOTAL TAX ---				937.11**
				DATE #1 09/30/15
				AMT DUE 937.11
*****				
17.003-3-4	Hopson Rd		17.003-3-4	*****
Gioia Ellyn	314 Rural vac<10		Massena Central Sch	BILL 68
Gioia Frank	Massena 1 405801	4,000		79.92
870 State Highway 68	FRNT 75.00 DPTH 250.00	4,000		
Canton, NY 13617	EAST-0367718 NRTH-1780186			
	DEED BOOK 1011 PG-01084			
	FULL MARKET VALUE	4,396		
TOTAL TAX ---				79.92**
				DATE #1 09/30/15
				AMT DUE 79.92
*****				
17.004-3-4	Small Rd		17.004-3-4	*****
Godzieba John B	323 Vacant rural		Massena Central Sch	BILL 69
Godzieba Doloras	Massena 1 405801	16,500		329.69
5 Silas Carter Rd	Plot revised 2/2013	16,500		
Manorville, NY 11949	Claffey survey			
	16.50ad			
	FRNT 100.00 DPTH			
	ACRES 16.70			
	EAST-0373416 NRTH-1782519			
	DEED BOOK 2007 PG-18338			
	FULL MARKET VALUE	18,132		
TOTAL TAX ---				329.69**
				DATE #1 09/30/15
				AMT DUE 329.69
*****				

STATE OF NEW YORK  
 COUNTY - St Lawrence  
 SCHOOL - Massena 1  
 TOWN - Brasher  
 SWIS - 402000

2 0 1 5 S C H O O L T A X R O L L  
 T A X A B L E SECTION OF THE ROLL - 1  
 OWNERS NAME SEQUENCE  
 UNIFORM PERCENT OF VALUE IS 091.00

PAGE 32  
 VALUATION DATE-JUL 01, 2014  
 TAXABLE STATUS DATE-MAR 01, 2015

TAX MAP PARCEL NUMBER	PROPERTY LOCATION & CLASS	ASSESSMENT	EXEMPTION CODE-----	SCHOOL
CURRENT OWNERS NAME	SCHOOL DISTRICT	LAND	TAX DESCRIPTION	TAXABLE VALUE
CURRENT OWNERS ADDRESS	PARCEL SIZE/GRID COORD	TOTAL	SPECIAL DISTRICTS	TAX AMOUNT
***** 17.001-3-1 *****				
17.001-3-1	21 Daly Rd			ACCT 1- 71- 9.12 BILL 70
Gordon Jerry P	314 Rural vac<10		Massena Central Sch	11,000 219.79
614 County Route 42	Massena 1 405801	11,000		
Massena, NY 13662	ACRES 5.00	11,000		
	EAST-0369243 NRTH-1787136			
	DEED BOOK 2012 PG-16599			
	FULL MARKET VALUE	12,088		
TOTAL TAX ---				219.79**
				DATE #1 09/30/15
				AMT DUE 219.79
***** 17.003-3-28 *****				
17.003-3-28	416 Small Rd			ACCT 1- 47- 8.2 BILL 71
Gray Matthew A	210 1 Family Res		Basic Star 41854	27,600
416 Small Rd	Massena 1 405801	12,300	Massena Central Sch	85,300 1,704.39
Brasher Falls, NY 13613	FRNT 200.00 DPTH 400.00	85,300		
	ACRES 1.80 BANK8888111			
	EAST-0372252 NRTH-1781111			
	DEED BOOK 2008 PG-10577			
	FULL MARKET VALUE	93,736		
TOTAL TAX ---				1,174.39**
				DATE #1 09/30/15
				AMT DUE 1,174.39
***** 17.001-2-22 *****				
17.001-2-22	Hopson Rd			ACCT 1- 44- 2.13 BILL 72
Gregorio Carmine	314 Rural vac<10		Massena Central Sch	9,900 197.81
Gregorio Michael	Massena 1 405801	9,900		
643 17th St	10ar	9,900		
Brooklyn, NY 11218	ACRES 8.80			
	EAST-0366579 NRTH-1784382			
	DEED BOOK 905 PG-01183			
	FULL MARKET VALUE	10,879		
TOTAL TAX ---				197.81**
				DATE #1 09/30/15
				AMT DUE 197.81
***** 17.001-2-2.21 *****				
17.001-2-2.21	699 Hopson Rd			BILL 73
Gurrola James	270 Mfg housing		Massena Central Sch	21,400 427.60
Gurrola Karen	Massena 1 405801	10,100		
200 County Route 52	124x310x125x350	21,400		
N Lawrence, NY 12967	FRNT 124.00 DPTH 330.00			
	EAST-0364505 NRTH-1787519			
	DEED BOOK 2012 PG-16572			
	FULL MARKET VALUE	23,516		
TOTAL TAX ---				427.60**
				DATE #1 09/30/15
				AMT DUE 427.60
*****				



STATE OF NEW YORK  
 COUNTY - St Lawrence  
 SCHOOL - Massena 1  
 TOWN - Brasher  
 SWIS - 402000

2 0 1 5 S C H O O L T A X R O L L  
 T A X A B L E SECTION OF THE ROLL - 1  
 OWNERS NAME SEQUENCE  
 UNIFORM PERCENT OF VALUE IS 091.00

PAGE 33  
 VALUATION DATE-JUL 01, 2014  
 TAXABLE STATUS DATE-MAR 01, 2015

TAX MAP PARCEL NUMBER	PROPERTY LOCATION & CLASS	ASSESSMENT	EXEMPTION CODE-----	SCHOOL
CURRENT OWNERS NAME	SCHOOL DISTRICT	LAND	TAX DESCRIPTION	TAXABLE VALUE
CURRENT OWNERS ADDRESS	PARCEL SIZE/GRID COORD	TOTAL	SPECIAL DISTRICTS	TAX AMOUNT
***** 17.001-2-2.22 *****				
17.001-2-2.22	697 Hopson Rd			BILL 74
Gurrola James	270 Mfg housing		Massena Central Sch	21,300
Gurrola Karen	Massena 1 405801	10,000		425.60
200 County Route 52	150x325x85x50x50x300	21,300		
N Lawrence, NY 12967	FRNT 150.00 DPTH 325.00			
	EAST-0364557 NRTH-1787391			
	DEED BOOK 2012 PG-16580			
	FULL MARKET VALUE	23,407		
TOTAL TAX ---				425.60**
				DATE #1 09/30/15
				AMT DUE 425.60
*****				

STATE OF NEW YORK  
 COUNTY - St Lawrence  
 SCHOOL - Massena 1  
 TOWN - Brasher  
 SWIS - 402000

2 0 1 5 S C H O O L T A X R O L L  
 T A X A B L E SECTION OF THE ROLL - 1  
 N A M E S E C T I O N - G  
 UNIFORM PERCENT OF VALUE IS 091.00

PAGE 34  
 VALUATION DATE-JUL 01, 2014  
 TAXABLE STATUS DATE-MAR 01, 2015  
 RPS155/V04/L015  
 CURRENT DATE 8/21/2015

\*\*\* S P E C I A L D I S T R I C T S U M M A R Y \*\*\*

CODE	DISTRICT NAME	TOTAL PARCELS	EXTENSION TYPE	EXTENSION VALUE	AD VALOREM VALUE	EXEMPT AMOUNT	TAXABLE VALUE	TOTAL TAX
------	---------------	---------------	----------------	-----------------	------------------	---------------	---------------	-----------

NO SPECIAL DISTRICTS AT THIS LEVEL

\*\*\* S C H O O L D I S T R I C T S U M M A R Y \*\*\*

CODE	DISTRICT NAME	TOTAL PARCELS	ASSESSED LAND	ASSESSED TOTAL	EXEMPT AMOUNT	TOTAL TAXABLE	TOTAL TAX
					----- STAR AMOUNT	----- STAR TAXABLE	
	Massena 1	9	105,900	235,600		235,600	
405801					27,600	208,000	4,156.06
	S U B - T O T A L	9	105,900	235,600		235,600	
	S U B - T O T A L (CONT)				27,600	208,000	4,156.06
	T O T A L	9	105,900	235,600		235,600	
	T O T A L (CONT)				27,600	208,000	4,156.06

\*\*\* S Y S T E M C O D E S S U M M A R Y \*\*\*

NO SYSTEM EXEMPTIONS AT THIS LEVEL

\*\*\* E X E M P T I O N S U M M A R Y \*\*\*

CODE	DESCRIPTION	TOTAL PARCELS	SCHOOL
41854	Basic Star	1	27,600
	T O T A L	1	27,600

STATE OF NEW YORK  
 COUNTY - St Lawrence  
 SCHOOL - Massena 1  
 TOWN - Brasher  
 SWIS - 402000

2 0 1 5 S C H O O L T A X R O L L  
 T A X A B L E SECTION OF THE ROLL - 1  
 N A M E S E C T I O N - G  
 UNIFORM PERCENT OF VALUE IS 091.00

PAGE 35  
 VALUATION DATE-JUL 01, 2014  
 TAXABLE STATUS DATE-MAR 01, 2015  
 RPS155/V04/L015  
 CURRENT DATE 8/21/2015

\*\*\* G R A N D T O T A L S \*\*\*

ROLL SEC	DESCRIPTION	TOTAL PARCELS	ASSESSED LAND	ASSESSED TOTAL	EXEMPT AMOUNT ----- STAR AMOUNT	TOTAL TAXABLE ----- STAR TAXABLE	TOTAL TAX
	Massena Central Sc		105,900	235,600		235,600	
	SPEC DIST TAXES				27,600	208,000	4,156.06
1	TAXABLE	9					4,156.06

STATE OF NEW YORK  
 COUNTY - St Lawrence  
 SCHOOL - Massena 1  
 TOWN - Brasher  
 SWIS - 402000

2 0 1 5 S C H O O L T A X R O L L  
 T A X A B L E SECTION OF THE ROLL - 1  
 OWNERS NAME SEQUENCE  
 UNIFORM PERCENT OF VALUE IS 091.00

PAGE 36  
 VALUATION DATE-JUL 01, 2014  
 TAXABLE STATUS DATE-MAR 01, 2015

TAX MAP PARCEL NUMBER	PROPERTY LOCATION & CLASS	ASSESSMENT	EXEMPTION CODE-----	SCHOOL
CURRENT OWNERS NAME	SCHOOL DISTRICT	LAND	TAX DESCRIPTION	TAXABLE VALUE
CURRENT OWNERS ADDRESS	PARCEL SIZE/GRID COORD	TOTAL	SPECIAL DISTRICTS	TAX AMOUNT
***** 10.004-11-3 *****				
10.004-11-3	934 Cr 37 210 1 Family Res		Enhanced S 41834	ACCT 1- 30- 2.2 BILL 75
Hamel Christina	Massena 1 405801	10,500	Massena Central Sch	68,200 1,362.71
934 County Route 37	200x183 (D)	68,200		
Massena, NY 13662	FRNT 200.00 DPTH 150.00 EAST-0376424 NRTH-1792942 DEED BOOK 931 PG-00868 FULL MARKET VALUE	74,945		
TOTAL TAX ---				230.71**
				DATE #1 09/30/15
				AMT DUE 230.71
***** 17.001-3-7 *****				
17.001-3-7	Daly Rd 314 Rural vac<10		Massena Central Sch	ACCT 1- 71- 9.31 BILL 76
Hansen Mark	Massena 1 405801	8,700		8,700 173.84
Hansen Carmela	ACRES 5.00	8,700		
135 Birch Hill Rd	EAST-0371237 NRTH-1788507			
Harwinton, CT 06791	DEED BOOK 1003 PG-01129 FULL MARKET VALUE	9,560		
TOTAL TAX ---				173.84**
				DATE #1 09/30/15
				AMT DUE 173.84
***** 17.001-3-4 *****				
17.001-3-4	Daly Rd 314 Rural vac<10		Massena Central Sch	ACCT 1- 71- 9.4 BILL 77
Henry Heather A	Massena 1 405801	8,700		8,700 173.84
95 Daly Rd	ACRES 5.00	8,700		
Massena, NY 13662	EAST-0370608 NRTH-1788095 DEED BOOK 2006 PG-21990 FULL MARKET VALUE	9,560		
TOTAL TAX ---				173.84**
				DATE #1 09/30/15
				AMT DUE 173.84
***** 17.001-3-5 *****				
17.001-3-5	95 Daly Rd 210 1 Family Res		Basic Star 41854	ACCT 1- 71- 9.32 BILL 78
Henry Heather A	Massena 1 405801	14,300	Massena Central Sch	143,300 2,863.29
95 Daly Rd	4.992a (D)d	143,300		
Massena, NY 13662	ACRES 5.00 EAST-0370801 NRTH-1788245 DEED BOOK 2006 PG-17568 FULL MARKET VALUE	157,473		
TOTAL TAX ---				2,333.29**
				DATE #1 09/30/15
				AMT DUE 2,333.29

\*\*\*\*\*

STATE OF NEW YORK  
 COUNTY - St Lawrence  
 SCHOOL - Massena 1  
 TOWN - Brasher  
 SWIS - 402000

2 0 1 5 S C H O O L T A X R O L L  
 T A X A B L E SECTION OF THE ROLL - 1  
 OWNERS NAME SEQUENCE  
 UNIFORM PERCENT OF VALUE IS 091.00

TAX MAP PARCEL NUMBER	PROPERTY LOCATION & CLASS	ASSESSMENT	EXEMPTION CODE-----	SCHOOL
CURRENT OWNERS NAME	SCHOOL DISTRICT	LAND	TAX DESCRIPTION	TAXABLE VALUE
CURRENT OWNERS ADDRESS	PARCEL SIZE/GRID COORD	TOTAL	SPECIAL DISTRICTS	TAX AMOUNT
***** 17.003-3-32 *****				
17.003-3-32	146 Upper Ridge Rd			BILL 79
Howell Ann	270 Mfg housing		Enhanced S 41834	38,700
146 Upper Ridge Rd	Massena 1 405801	12,000	Massena Central Sch	773.27
Brasher Falls, NY 13613	343x585x219x135x661	38,700		
	ACRES 5.00			
	EAST-0372143 NRTH-1779692			
	DEED BOOK 2000 PG-10691			
	FULL MARKET VALUE	42,527		
			TOTAL TAX ---	0.00**
***** 17.004-1-35 *****				
17.004-1-35	Eamon Rd/prvt/abandoned			ACCT 1- 4- 8.12 BILL 80
Huang Junming	323 Vacant rural		Massena Central Sch	103.90
Huang Su Lin	Massena 1 405801	5,200		
1653 74th St	10ad	5,200		
Brooklyn, NY 11204	ACRES 10.00			
	EAST-0375907 NRTH-1779179			
	DEED BOOK 2012 PG-13041			
	FULL MARKET VALUE	5,714		
			TOTAL TAX ---	103.90**
			DATE #1	09/30/15
			AMT DUE	103.90
***** 17.004-1-38 *****				
17.004-1-38	Off Eamon Rd			BILL 81
Huang Junming	323 Vacant rural		Massena Central Sch	51.95
Huang Su Lin	Massena 1 405801	2,600		
1653 74th St	ACRES 5.60	2,600		
Brooklyn, NY 11204	EAST-0376242 NRTH-1778531			
	DEED BOOK 2012 PG-13041			
	FULL MARKET VALUE	2,857		
			TOTAL TAX ---	51.95**
			DATE #1	09/30/15
			AMT DUE	51.95
***** 17.001-2-24 *****				
17.001-2-24	578 Hopson Rd			ACCT 1- 44- 2.15 BILL 82
Hutchins Chris	270 Mfg housing		Basic Star 41854	27,600
Hutchins Constance Anne	Massena 1 405801	13,100	Massena Central Sch	1,041.01
578 Hopson Rd	8ar	52,100		
Massena, NY 13662	ACRES 8.00			
	EAST-0366438 NRTH-1784771			
	DEED BOOK 1999 PG-20665			
	FULL MARKET VALUE	57,253		
			TOTAL TAX ---	511.01**
			DATE #1	09/30/15
			AMT DUE	511.01
*****				

STATE OF NEW YORK  
 COUNTY - St Lawrence  
 SCHOOL - Massena 1  
 TOWN - Brasher  
 SWIS - 402000

2 0 1 5 S C H O O L T A X R O L L  
 T A X A B L E SECTION OF THE ROLL - 1  
 OWNERS NAME SEQUENCE  
 UNIFORM PERCENT OF VALUE IS 091.00

PAGE 38  
 VALUATION DATE-JUL 01, 2014  
 TAXABLE STATUS DATE-MAR 01, 2015

TAX MAP PARCEL NUMBER	PROPERTY LOCATION & CLASS	ASSESSMENT	EXEMPTION CODE-----	SCHOOL
CURRENT OWNERS NAME	SCHOOL DISTRICT	LAND	TAX DESCRIPTION	TAXABLE VALUE
CURRENT OWNERS ADDRESS	PARCEL SIZE/GRID COORD	TOTAL	SPECIAL DISTRICTS	TAX AMOUNT
*****				
10.004-11-2.12	922 Cr 37 210 1 Family Res		Massena Central Sch	25,100
Huto Howard	Massena 1 405801	10,600		
872 County Route 37	FRNT 140.00 DPTH 200.00	25,100		
Massena, NY 13662	EAST-0376089 NRTH-1792888			
	DEED BOOK 2001 PG-13487			
	FULL MARKET VALUE	27,582		
			TOTAL TAX ---	501.53**
				DATE #1 09/30/15
				AMT DUE 501.53
*****				
10.004-11-1.1	872,876 Cr 37 270 Mfg housing		Basic Star 41854	
Huto Howard R Jr	Massena 1 405801	10,800	Massena Central Sch	40,800
Huto Mary E	Trlr/w Imp	40,800		
872 County Route 37	300x146 (D)			
Massena, NY 13662	FRNT 300.00 DPTH 110.00			
	EAST-0374911 NRTH-1792797			
	DEED BOOK 1024 PG-00791			
	FULL MARKET VALUE	44,835		
			TOTAL TAX ---	285.23**
				DATE #1 09/30/15
				AMT DUE 285.23
*****				

STATE OF NEW YORK  
 COUNTY - St Lawrence  
 SCHOOL - Massena 1  
 TOWN - Brasher  
 SWIS - 402000

2 0 1 5 S C H O O L T A X R O L L  
 T A X A B L E SECTION OF THE ROLL - 1  
 N A M E S E C T I O N - H  
 UNIFORM PERCENT OF VALUE IS 091.00

PAGE 39  
 VALUATION DATE-JUL 01, 2014  
 TAXABLE STATUS DATE-MAR 01, 2015  
 RPS155/V04/L015  
 CURRENT DATE 8/21/2015

\*\*\* S P E C I A L D I S T R I C T S U M M A R Y \*\*\*

CODE	DISTRICT NAME	TOTAL PARCELS	EXTENSION TYPE	EXTENSION VALUE	AD VALOREM VALUE	EXEMPT AMOUNT	TAXABLE VALUE	TOTAL TAX
------	---------------	---------------	----------------	-----------------	------------------	---------------	---------------	-----------

NO SPECIAL DISTRICTS AT THIS LEVEL

\*\*\* S C H O O L D I S T R I C T S U M M A R Y \*\*\*

CODE	DISTRICT NAME	TOTAL PARCELS	ASSESSED LAND	ASSESSED TOTAL	EXEMPT AMOUNT	TOTAL TAXABLE	TOTAL TAX
					----- STAR AMOUNT	----- STAR TAXABLE	
	Massena 1	10	96,500	393,400		393,400	
405801					181,580	211,820	4,232.40
	S U B - T O T A L	10	96,500	393,400		393,400	
	S U B - T O T A L (CONT)				181,580	211,820	4,232.40
	T O T A L	10	96,500	393,400		393,400	
	T O T A L (CONT)				181,580	211,820	4,232.40

\*\*\* S Y S T E M C O D E S S U M M A R Y \*\*\*

NO SYSTEM EXEMPTIONS AT THIS LEVEL

\*\*\* E X E M P T I O N S U M M A R Y \*\*\*

CODE	DESCRIPTION	TOTAL PARCELS	SCHOOL
41834	Enhanced S	2	98,780
41854	Basic Star	3	82,800
	T O T A L	5	181,580

STATE OF NEW YORK  
 COUNTY - St Lawrence  
 SCHOOL - Massena 1  
 TOWN - Brasher  
 SWIS - 402000

2 0 1 5 S C H O O L T A X R O L L  
 T A X A B L E SECTION OF THE ROLL - 1  
 N A M E S E C T I O N - H  
 UNIFORM PERCENT OF VALUE IS 091.00

PAGE 40  
 VALUATION DATE-JUL 01, 2014  
 TAXABLE STATUS DATE-MAR 01, 2015  
 RPS155/V04/L015  
 CURRENT DATE 8/21/2015

\*\*\* G R A N D T O T A L S \*\*\*

ROLL SEC	DESCRIPTION	TOTAL PARCELS	ASSESSED LAND	ASSESSED TOTAL	EXEMPT AMOUNT ----- STAR AMOUNT	TOTAL TAXABLE ----- STAR TAXABLE	TOTAL TAX
	Massena Central Sc		96,500	393,400		393,400	
	SPEC DIST TAXES				181,580	211,820	4,232.40
1	TAXABLE	10					4,232.40



STATE OF NEW YORK  
 COUNTY - St Lawrence  
 SCHOOL - Massena 1  
 TOWN - Brasher  
 SWIS - 402000

2 0 1 5 S C H O O L T A X R O L L  
 T A X A B L E SECTION OF THE ROLL - 1  
 OWNERS NAME SEQUENCE  
 UNIFORM PERCENT OF VALUE IS 091.00

PAGE 41  
 VALUATION DATE-JUL 01, 2014  
 TAXABLE STATUS DATE-MAR 01, 2015

TAX MAP PARCEL NUMBER	PROPERTY LOCATION & CLASS	ASSESSMENT	EXEMPTION CODE-----	SCHOOL
CURRENT OWNERS NAME	SCHOOL DISTRICT	LAND	TAX DESCRIPTION	TAXABLE VALUE
CURRENT OWNERS ADDRESS	PARCEL SIZE/GRID COORD	TOTAL	SPECIAL DISTRICTS	TAX AMOUNT
***** 17.001-2-2.13 *****				
17.001-2-2.13	7 Quenell Rd			
Jacob Steve	270 Mfg housing		Massena Central Sch	29,100
120 Cook Rd	Massena 1 405801	11,400		
Massena, NY 13662-3305	190x175x200x208 .86A	29,100		
	FRNT 190.00 DPTH 200.00			
	EAST-0364311 NRTH-1787354			
	DEED BOOK 2002 PG-12255			
	FULL MARKET VALUE	31,978		
			TOTAL TAX ---	581.45**
			DATE #1	09/30/15
			AMT DUE	581.45
***** 17.002-1-5.1 *****				
17.002-1-5.1	847 Taylor Rd			
Jawan William	210 1 Family Res		Basic Star 41854	27,600
Jawan Karen L	Massena 1 405801	14,200	Massena Central Sch	52,700
847 Taylor Rd	ACRES 4.80 BANK8888869	52,700		
Massena, NY 13662	EAST-0376570 NRTH-1791751			
	DEED BOOK 2007 PG-13546			
	FULL MARKET VALUE	57,912		
			TOTAL TAX ---	523.00**
			DATE #1	09/30/15
			AMT DUE	523.00
***** 11.003-3-11 *****				
11.003-3-11	Cr 37			
Jibilian Albert	322 Rural vac>10		Massena Central Sch	54,700
8117 W Manchester Ave 777	Massena 1 405801	54,700		
Playa Del Rey, CA 90293-8211	ACRES 227.50	54,700		
	EAST-0384926 NRTH-1793300			
	DEED BOOK 1095 PG-618			
	FULL MARKET VALUE	60,110		
			TOTAL TAX ---	1,092.96**
			DATE #1	09/30/15
			AMT DUE	1,092.96
***** 17.002-1-18 *****				
17.002-1-18	614 Maple Ridge Rd			
Jock James	210 1 Family Res		Basic Star 41854	27,600
Jock Elizabeth	Massena 1 405801	6,800	Massena Central Sch	77,600
614 Maple Ridge Rd	2.00d	77,600		
Brasher Falls, NY 13613	ACRES 1.20			
	EAST-0381623 NRTH-1786183			
	DEED BOOK 935 PG-00808			
	FULL MARKET VALUE	85,275		
			TOTAL TAX ---	1,020.53**
			DATE #1	09/30/15
			AMT DUE	1,020.53

\*\*\*\*\*

STATE OF NEW YORK  
 COUNTY - St Lawrence  
 SCHOOL - Massena 1  
 TOWN - Brasher  
 SWIS - 402000

2 0 1 5 S C H O O L T A X R O L L  
 T A X A B L E SECTION OF THE ROLL - 1  
 N A M E S E C T I O N - J  
 UNIFORM PERCENT OF VALUE IS 091.00

PAGE 42  
 VALUATION DATE-JUL 01, 2014  
 TAXABLE STATUS DATE-MAR 01, 2015  
 RPS155/V04/L015  
 CURRENT DATE 8/21/2015

\*\*\* S P E C I A L D I S T R I C T S U M M A R Y \*\*\*

CODE	DISTRICT NAME	TOTAL PARCELS	EXTENSION TYPE	EXTENSION VALUE	AD VALOREM VALUE	EXEMPT AMOUNT	TAXABLE VALUE	TOTAL TAX
------	---------------	---------------	----------------	-----------------	------------------	---------------	---------------	-----------

NO SPECIAL DISTRICTS AT THIS LEVEL

\*\*\* S C H O O L D I S T R I C T S U M M A R Y \*\*\*

CODE	DISTRICT NAME	TOTAL PARCELS	ASSESSED LAND	ASSESSED TOTAL	EXEMPT AMOUNT	TOTAL TAXABLE	TOTAL TAX
					----- STAR AMOUNT	----- STAR TAXABLE	
	Massena 1	4	87,100	214,100		214,100	
405801					55,200	158,900	3,174.98
	S U B - T O T A L	4	87,100	214,100		214,100	
	S U B - T O T A L (CONT)				55,200	158,900	3,174.98
	T O T A L	4	87,100	214,100		214,100	
	T O T A L (CONT)				55,200	158,900	3,174.98

\*\*\* S Y S T E M C O D E S S U M M A R Y \*\*\*

NO SYSTEM EXEMPTIONS AT THIS LEVEL

\*\*\* E X E M P T I O N S U M M A R Y \*\*\*

CODE	DESCRIPTION	TOTAL PARCELS	SCHOOL
41854	Basic Star	2	55,200
	T O T A L	2	55,200

STATE OF NEW YORK  
 COUNTY - St Lawrence  
 SCHOOL - Massena 1  
 TOWN - Brasher  
 SWIS - 402000

2 0 1 5 S C H O O L T A X R O L L  
 T A X A B L E SECTION OF THE ROLL - 1  
 N A M E S E C T I O N - J  
 UNIFORM PERCENT OF VALUE IS 091.00

PAGE 43  
 VALUATION DATE-JUL 01, 2014  
 TAXABLE STATUS DATE-MAR 01, 2015  
 RPS155/V04/L015  
 CURRENT DATE 8/21/2015

\*\*\* G R A N D T O T A L S \*\*\*

ROLL SEC	DESCRIPTION	TOTAL PARCELS	ASSESSED LAND	ASSESSED TOTAL	EXEMPT AMOUNT ----- STAR AMOUNT	TOTAL TAXABLE ----- STAR TAXABLE	TOTAL TAX
	Massena Central Sc		87,100	214,100		214,100	
	SPEC DIST TAXES				55,200	158,900	3,174.98
1	TAXABLE	4					3,174.98

STATE OF NEW YORK  
 COUNTY - St Lawrence  
 SCHOOL - Massena 1  
 TOWN - Brasher  
 SWIS - 402000

2 0 1 5 S C H O O L T A X R O L L  
 T A X A B L E SECTION OF THE ROLL - 1  
 OWNERS NAME SEQUENCE  
 UNIFORM PERCENT OF VALUE IS 091.00

PAGE 44  
 VALUATION DATE-JUL 01, 2014  
 TAXABLE STATUS DATE-MAR 01, 2015

TAX MAP PARCEL NUMBER	PROPERTY LOCATION & CLASS	ASSESSMENT	EXEMPTION CODE-----	SCHOOL
CURRENT OWNERS NAME	SCHOOL DISTRICT	LAND	TAX DESCRIPTION	TAXABLE VALUE
CURRENT OWNERS ADDRESS	PARCEL SIZE/GRID COORD	TOTAL	SPECIAL DISTRICTS	TAX AMOUNT
***** 17.004-3-1.2 *****				
17.004-3-1.2	Off Small Rd 311 Res vac land		Massena Central Sch	10,200
King General Lee III	Massena 1 405801	10,200		
King General Lee II	Plot revised 2/2013	10,200		
15 Scott Rd	ACRES 10.00			
Bloomfield, NJ 07003	EAST-0372760 NRTH-1783089			
	DEED BOOK 1089 PG-102			
	FULL MARKET VALUE	11,209		
TOTAL TAX ---				203.81**
				DATE #1 09/30/15
				AMT DUE 203.81
***** 17.004-3-9 *****				
17.004-3-9	Small Rd 314 Rural vac<10		Massena Central Sch	10,200
King General Lee III	Massena 1 405801	10,200		
King General Lee II	2.00d	10,200		
15 Scott Rd	FRNT 416.00 DPTH 209.00			
Bloomfield, NJ 07003	ACRES 1.80			
	EAST-0372490 NRTH-1781588			
	DEED BOOK 1080 PG-902			
	FULL MARKET VALUE	11,209		
TOTAL TAX ---				203.81**
				DATE #1 09/30/15
				AMT DUE 203.81
***** 17.002-1-26.1 *****				
17.002-1-26.1	631 Taylor Rd 210 1 Family Res		Basic Star 41854 Massena Central Sch	49,800
King Pendra	Massena 1 405801	11,900		
631 Taylor Rd	FRNT 105.00 DPTH 500.00	49,800		
Massena, NY 13662	ACRES 1.20			
	EAST-0377339 NRTH-1786358			
	DEED BOOK 1103 PG-353			
	FULL MARKET VALUE	54,725		
TOTAL TAX ---				465.06**
				DATE #1 09/30/15
				AMT DUE 465.06
***** 17.002-1-31 *****				
17.002-1-31	Maple Ridge Rd 314 Rural vac<10		Massena Central Sch	2,500
Knapp Jared L	Massena 1 405801	2,500		
59 Pine St	FRNT 264.00 DPTH 206.00	2,500		
Massena, NY 13662	EAST-0379800 NRTH-1784567			
	DEED BOOK 2010 PG-16436			
	FULL MARKET VALUE	2,747		
TOTAL TAX ---				49.95**
				DATE #1 09/30/15
				AMT DUE 49.95
*****				

STATE OF NEW YORK  
 COUNTY - St Lawrence  
 SCHOOL - Massena 1  
 TOWN - Brasher  
 SWIS - 402000

2 0 1 5 S C H O O L T A X R O L L  
 T A X A B L E SECTION OF THE ROLL - 1  
 OWNERS NAME SEQUENCE  
 UNIFORM PERCENT OF VALUE IS 091.00

PAGE 45  
 VALUATION DATE-JUL 01, 2014  
 TAXABLE STATUS DATE-MAR 01, 2015

TAX MAP PARCEL NUMBER	PROPERTY LOCATION & CLASS	ASSESSMENT	EXEMPTION CODE-----	SCHOOL
CURRENT OWNERS NAME	SCHOOL DISTRICT	LAND	TAX DESCRIPTION	TAXABLE VALUE
CURRENT OWNERS ADDRESS	PARCEL SIZE/GRID COORD	TOTAL	SPECIAL DISTRICTS	TAX AMOUNT
17.002-1-21.2	722 Taylor Rd 240 Rural res		Ag Buildin 41700	
Knapp Lee Alan	Massena 1 405801	43,700	Ag Buildin 41700	4,000
Knapp Cindy Sue	41.7a, 74.8A, & 25.0A	78,400	Basic Star 41854	9,000
722 Taylor Rd	G.l. 36,35		Massena Central Sch	27,600
Massena, NY 13662	26.03a (G.l. 54) ACRES 165.50			1,306.76
	EAST-0375927 NRTH-1789028			
	DEED BOOK 1070 PG-694			
	FULL MARKET VALUE	86,154		
			TOTAL TAX ---	776.76**
			DATE #1	09/30/15
			AMT DUE	776.76
17.002-1-30	Maple Ridge Rd 321 Abandoned ag		Massena Central Sch	
Knapp Lee Alan	Massena 1 405801	14,500		
Knapp Cindy Sue	Also See 1007/880	14,500		
722 Taylor Rd	70'fr			
Massena, NY 13662	FRNT 606.00 DPTH ACRES 48.00			
	EAST-0379804 NRTH-1786631			
	DEED BOOK 2001 PG-17945			
	FULL MARKET VALUE	15,934		
			TOTAL TAX ---	289.73**
			DATE #1	09/30/15
			AMT DUE	289.73
17.003-4-1.11	63 Upper Ridge Rd 240 Rural res		Enhanced S 41834	
Kola Harripersad	Massena 1 405801	10,300	Massena Central Sch	81,100
63 Upper Ridge Rd	FRNT 300.00 DPTH 360.00	81,100		
Brasher Falls, NY 13613	ACRES 2.50			
	EAST-0370061 NRTH-1779644			
	DEED BOOK 1999 PG-3149			
	FULL MARKET VALUE	89,121		
			TOTAL TAX ---	488.47**
			DATE #1	09/30/15
			AMT DUE	488.47
17.004-1-7.1	Upper Ridge Rd 314 Rural vac<10		Massena Central Sch	
Kola Harripersad	Massena 1 405801	8,200		
63 Upper Ridge Rd	381x267	8,200		
Brasher Falls, NY 13613	ACRES 2.40			
	EAST-0375071 NRTH-1781272			
	DEED BOOK 1999 PG-3149			
	FULL MARKET VALUE	9,011		
			TOTAL TAX ---	163.84**
			DATE #1	09/30/15
			AMT DUE	163.84

\*\*\*\*\*

STATE OF NEW YORK  
 COUNTY - St Lawrence  
 SCHOOL - Massena 1  
 TOWN - Brasher  
 SWIS - 402000

2 0 1 5 S C H O O L T A X R O L L  
 T A X A B L E SECTION OF THE ROLL - 1  
 OWNERS NAME SEQUENCE  
 UNIFORM PERCENT OF VALUE IS 091.00

PAGE 46  
 VALUATION DATE-JUL 01, 2014  
 TAXABLE STATUS DATE-MAR 01, 2015

TAX MAP PARCEL NUMBER	PROPERTY LOCATION & CLASS	ASSESSMENT	EXEMPTION CODE-----	SCHOOL
CURRENT OWNERS NAME	SCHOOL DISTRICT	LAND	TAX DESCRIPTION	TAXABLE VALUE
CURRENT OWNERS ADDRESS	PARCEL SIZE/GRID COORD	TOTAL	SPECIAL DISTRICTS	TAX AMOUNT
***** 17.001-2-30 *****				
17.001-2-30	Hopson Rd		Massena Central Sch	8,000
Kramer Lyn	314 Rural vac<10	8,000		159.85
1 N Gate	Massena 1 405801	8,000		
Massapequa, NY 11758-3734	2.82 D			
	ACRES 2.70			
	EAST-0365700 NRTH-1785704			
	DEED BOOK 1010 PG-00026			
	FULL MARKET VALUE	8,791		
			TOTAL TAX ---	159.85**
			DATE #1	09/30/15
			AMT DUE	159.85
***** 18.001-3-9 *****				
18.001-3-9	824 Maple Ridge Rd		Massena Central Sch	47,300
Kuttruff Jeremy Carl	210 1 Family Res - WTRFNT	16,700		945.10
150 1/2 Front St Apt 3	Massena 1 405801	47,300		
Schenectady, NY 12305-1344	2012/11668 NIMO/Verizon			
	ACRES 1.00			
	EAST-0386182 NRTH-1788550			
	DEED BOOK 2012 PG-4158			
	FULL MARKET VALUE	51,978		
			TOTAL TAX ---	945.10**
			DATE #1	09/30/15
			AMT DUE	945.10
*****				

STATE OF NEW YORK  
 COUNTY - St Lawrence  
 SCHOOL - Massena 1  
 TOWN - Brasher  
 SWIS - 402000

2015 SCHOOL TAX ROLL  
 TAXABLE SECTION OF THE ROLL - 1  
 NAME SECTION - K  
 UNIFORM PERCENT OF VALUE IS 091.00

PAGE 47  
 VALUATION DATE-JUL 01, 2014  
 TAXABLE STATUS DATE-MAR 01, 2015  
 RPS155/V04/L015  
 CURRENT DATE 8/21/2015

\*\*\* SPECIAL DISTRICT SUMMARY \*\*\*

CODE	DISTRICT NAME	TOTAL PARCELS	EXTENSION TYPE	EXTENSION VALUE	AD VALOREM VALUE	EXEMPT AMOUNT	TAXABLE VALUE	TOTAL TAX
------	---------------	---------------	----------------	-----------------	------------------	---------------	---------------	-----------

NO SPECIAL DISTRICTS AT THIS LEVEL

\*\*\* SCHOOL DISTRICT SUMMARY \*\*\*

CODE	DISTRICT NAME	TOTAL PARCELS	ASSESSED LAND	ASSESSED TOTAL	EXEMPT AMOUNT	TOTAL TAXABLE	TOTAL TAX
					----- STAR AMOUNT	----- STAR TAXABLE	
405801	Massena 1	10	136,200	310,200	13,000	297,200	
					115,280	181,920	3,634.96
	S U B - T O T A L	10	136,200	310,200	13,000	297,200	
	S U B - T O T A L (CONT)				115,280	181,920	3,634.96
	T O T A L	10	136,200	310,200	13,000	297,200	
	T O T A L (CONT)				115,280	181,920	3,634.96

\*\*\* SYSTEM CODES SUMMARY \*\*\*

NO SYSTEM EXEMPTIONS AT THIS LEVEL

\*\*\* EXEMPTION SUMMARY \*\*\*

CODE	DESCRIPTION	TOTAL PARCELS	SCHOOL
41700	Ag Buildin	1	13,000
41834	Enhanced S	1	60,080
41854	Basic Star	2	55,200
	T O T A L	4	128,280



STATE OF NEW YORK  
 COUNTY - St Lawrence  
 SCHOOL - Massena 1  
 TOWN - Brasher  
 SWIS - 402000

2015 SCHOOL TAX ROLL  
 TAXABLE SECTION OF THE ROLL - 1  
 NAME SECTION - K  
 UNIFORM PERCENT OF VALUE IS 091.00

PAGE 48  
 VALUATION DATE-JUL 01, 2014  
 TAXABLE STATUS DATE-MAR 01, 2015  
 RPS155/V04/L015  
 CURRENT DATE 8/21/2015

\*\*\* GRAND TOTALS \*\*\*

ROLL SEC	DESCRIPTION	TOTAL PARCELS	ASSESSED LAND	ASSESSED TOTAL	EXEMPT AMOUNT ----- STAR AMOUNT	TOTAL TAXABLE ----- STAR TAXABLE	TOTAL TAX
	Massena Central Sc		136,200	310,200	13,000	297,200	
	SPEC DIST TAXES				115,280	181,920	3,634.96
1	TAXABLE	10					3,634.96

STATE OF NEW YORK  
 COUNTY - St Lawrence  
 SCHOOL - Massena 1  
 TOWN - Brasher  
 SWIS - 402000

2 0 1 5 S C H O O L T A X R O L L  
 T A X A B L E SECTION OF THE ROLL - 1  
 OWNERS NAME SEQUENCE  
 UNIFORM PERCENT OF VALUE IS 091.00

PAGE 49  
 VALUATION DATE-JUL 01, 2014  
 TAXABLE STATUS DATE-MAR 01, 2015

TAX MAP PARCEL NUMBER	PROPERTY LOCATION & CLASS	ASSESSMENT	EXEMPTION CODE-----	SCHOOL
CURRENT OWNERS NAME	SCHOOL DISTRICT	LAND	TAX DESCRIPTION	TAXABLE VALUE
CURRENT OWNERS ADDRESS	PARCEL SIZE/GRID COORD	TOTAL	SPECIAL DISTRICTS	TAX AMOUNT
***** 10.004-9-4 *****				
1068 Cr 37				10.004-9-4
10.004-9-4	270 Mfg housing		Enhanced S 41834	ACCT 1- 37-13
Lamay Eugene	Massena 1 405801	12,500	Massena Central Sch	BILL 99
1068 County Route 37	5.45a(d) 633'Fr	26,700		26,700
Massena, NY 13662	ACRES 5.00			533.49
	EAST-0380009 NRTH-1793265			
	DEED BOOK 00916 PG-00595			
	FULL MARKET VALUE	29,341		
			TOTAL TAX ---	0.00**
***** 17.004-3-6 *****				
391 Small Rd				17.004-3-6
17.004-3-6	210 1 Family Res		Massena Central Sch	ACCT 1- 40- 8.45
Langevin Debra L	Massena 1 405801	11,800		BILL 100
9 Talcott St	10.50ar	52,200		1,043.01
Massena, NY 13662	ACRES 10.70			
	EAST-0373893 NRTH-1782394			
	DEED BOOK 1998 PG-727			
	FULL MARKET VALUE	57,363		
			TOTAL TAX ---	1,043.01**
			DATE #1	09/30/15
			AMT DUE	1,043.01
***** 17.003-3-25 *****				
380 Small Rd				17.003-3-25
17.003-3-25	270 Mfg housing		Basic Star 41854	ACCT 1- 47- 8.2
Lawrence Andrew L	Massena 1 405801	12,000	Massena Central Sch	BILL 101
380 Small Rd	FRNT 300.00 DPTH 375.00	79,500		27,600
Massena, NY 13662	ACRES 2.70 BANK8888869			1,588.50
	EAST-0372037 NRTH-1781934			
	DEED BOOK 2005 PG-3711			
	FULL MARKET VALUE	87,363		
			TOTAL TAX ---	1,058.50**
			DATE #1	09/30/15
			AMT DUE	1,058.50
***** 17.003-3-6 *****				
Small Rd				17.003-3-6
17.003-3-6	314 Rural vac<10		Massena Central Sch	ACCT 1- 20- 5
Lawrence Larry	Massena 1 405801	12,000		BILL 102
Lawrence Andrew	5.20ar	12,000		239.77
171 Small Rd	ACRES 9.31			
Massena, NY 13662	EAST-0371560 NRTH-1782840			
	DEED BOOK 2015 PG-6861			
	FULL MARKET VALUE	13,187		
PRIOR OWNER ON 3/01/2015			TOTAL TAX ---	239.77**
Phillips Mark E			DATE #1	09/30/15
			AMT DUE	239.77
*****				

STATE OF NEW YORK  
 COUNTY - St Lawrence  
 SCHOOL - Massena 1  
 TOWN - Brasher  
 SWIS - 402000

2 0 1 5 S C H O O L T A X R O L L  
 T A X A B L E SECTION OF THE ROLL - 1  
 OWNERS NAME SEQUENCE  
 UNIFORM PERCENT OF VALUE IS 091.00

PAGE 50  
 VALUATION DATE-JUL 01, 2014  
 TAXABLE STATUS DATE-MAR 01, 2015

TAX MAP PARCEL NUMBER	PROPERTY LOCATION & CLASS	ASSESSMENT	EXEMPTION CODE-----	SCHOOL
CURRENT OWNERS NAME	SCHOOL DISTRICT	LAND	TAX DESCRIPTION	TAXABLE VALUE
CURRENT OWNERS ADDRESS	PARCEL SIZE/GRID COORD	TOTAL	SPECIAL DISTRICTS	TAX AMOUNT
***** 17.001-2-13.2 *****				
17.001-2-13.2	171 Small Rd			BILL 103
Lawrence Larry Jr	210 1 Family Res		Basic Star 41854	27,600
Lawrence Joanne	Massena 1 405801	11,900	Massena Central Sch	1,426.65
171 Small Rd	360x230x290x100	71,400		
Massena, NY 13662	FRNT 360.00 DPTH			
	ACRES 1.20			
	EAST-0369356 NRTH-1786465			
	DEED BOOK 1045 PG-00879			
	FULL MARKET VALUE	78,462		
			TOTAL TAX ---	896.65**
			DATE #1	09/30/15
			AMT DUE	896.65
***** 17.001-2-3.13 *****				
17.001-2-3.13	Hopson Rd			BILL 104
Lazare Misty	314 Rural vac<10		Massena Central Sch	199.81
43 Pine St	Massena 1 405801	10,000		
Massena, NY 13662	260x1650	10,000		
	ACRES 9.20			
	EAST-0365701 NRTH-1787115			
	DEED BOOK 2012 PG-17487			
	FULL MARKET VALUE	10,989		
			TOTAL TAX ---	199.81**
			DATE #1	09/30/15
			AMT DUE	199.81
***** 17.001-2-46 *****				
17.001-2-46	57 Small Rd			BILL 105
LeValley Stephen Y	240 Rural res		Basic Star 41854	27,600
LeValley Valerie J	Massena 1 405801	43,100	Massena Central Sch	3,590.60
57 Small Rd	Parcels combined 3/2015	179,700		
Massena, NY 13662	FRNT 235.00 DPTH			
	ACRES 70.90			
	EAST-0367424 NRTH-1788580			
	DEED BOOK 2009 PG-20629			
	FULL MARKET VALUE	197,473		
			TOTAL TAX ---	3,060.60**
			DATE #1	09/30/15
			AMT DUE	3,060.60
***** 17.003-4-7.1 *****				
17.003-4-7.1	380 Hopson Rd			BILL 106
Lisanti Fred P	270 Mfg housing		Massena Central Sch	493.53
1521 Cabot Ave	Massena 1 405801	18,200		
Whiting, NJ 08759	10.24a(d)	24,700		
	FRNT 150.00 DPTH			
	ACRES 10.90			
	EAST-0368297 NRTH-1780455			
	DEED BOOK 1029 PG-00282			
	FULL MARKET VALUE	27,143		
			TOTAL TAX ---	493.53**
			DATE #1	09/30/15
			AMT DUE	493.53
*****				



STATE OF NEW YORK  
 COUNTY - St Lawrence  
 SCHOOL - Massena 1  
 TOWN - Brasher  
 SWIS - 402000

2 0 1 5 S C H O O L T A X R O L L  
 T A X A B L E SECTION OF THE ROLL - 1  
 OWNERS NAME SEQUENCE  
 UNIFORM PERCENT OF VALUE IS 091.00

PAGE 51  
 VALUATION DATE-JUL 01, 2014  
 TAXABLE STATUS DATE-MAR 01, 2015

TAX MAP PARCEL NUMBER	PROPERTY LOCATION & CLASS	ASSESSMENT	EXEMPTION CODE-----	SCHOOL
CURRENT OWNERS NAME	SCHOOL DISTRICT	LAND	TAX DESCRIPTION	TAXABLE VALUE
CURRENT OWNERS ADDRESS	PARCEL SIZE/GRID COORD	TOTAL	SPECIAL DISTRICTS	TAX AMOUNT
***** 17.003-3-7.41 *****				
17.003-3-7.41	135 Upper Ridge Rd			ACCT 1- 47- 8.4 BILL 107
Locy Michelle L	270 Mfg housing		Basic Star 41854	27,600
135 Upper Ridge Rd	Massena 1 405801	9,200	Massena Central Sch	55,000
Brasher Falls, NY 13613	225x400	55,000		
	Agreement 32/728			
	Trailer (R Dennia)			
	ACRES 2.10 BANK8888220			
	EAST-0371598 NRTH-1780194			
	DEED BOOK 2007 PG-2469			
	FULL MARKET VALUE	60,440		
			TOTAL TAX ---	568.96**
			DATE #1	09/30/15
			AMT DUE	568.96
***** 17.003-3-15.21 *****				
17.003-3-15.21	161 O'Neil Rd			ACCT 1- 62- 1.2 BILL 108
Loretz Ida (LU)	240 Rural res		Massena Central Sch	108,500
% Luzia Bargetze	Massena 1 405801	56,200		2,167.95
99 Rotenbodenstrasse	FRNT 1520.00 DPTH	108,500		
Triesenberg, FL, Liechienstein	ACRES 148.40 BANK222222			
	EAST-0362626 NRTH-1780441			
	9497 DEED BOOK 2006 PG-15255			
	FULL MARKET VALUE	119,231		
			TOTAL TAX ---	2,167.95**
			DATE #1	09/30/15
			AMT DUE	2,167.95
***** 17.004-1-4.2 *****				
17.004-1-4.2	250 Upper Ridge Rd			ACCT 1- 19-15 BILL 110
Love Melissa A	270 Mfg housing		Basic Star 41854	27,600
Gauthier David R	Massena 1 405801	25,000	Massena Central Sch	111,000
250 Upper Ridge Rd	FRNT 915.00 DPTH	111,000		
Brasher Falls, NY 13613	ACRES 31.00			
	EAST-0374654 NRTH-1780452			
	DEED BOOK 2004 PG-18551			
	FULL MARKET VALUE	121,978		
			TOTAL TAX ---	1,687.90**
			DATE #1	09/30/15
			AMT DUE	1,687.90
***** 17.004-1-4.1 *****				
17.004-1-4.1	Upper Ridge Rd			ACCT 1- 19-15 BILL 110
Love Virgil J	311 Res vac land		Massena Central Sch	14,600
Love Linda M	Massena 1 405801	14,600		291.72
149 Martin Rd	ACRES 5.40	14,600		
Massena, NY 13662	EAST-0374501 NRTH-1781054			
	DEED BOOK 2009 PG-15687			
	FULL MARKET VALUE	16,044		
			TOTAL TAX ---	291.72**
			DATE #1	09/30/15
			AMT DUE	291.72

\*\*\*\*\*

STATE OF NEW YORK  
 COUNTY - St Lawrence  
 SCHOOL - Massena 1  
 TOWN - Brasher  
 SWIS - 402000

2 0 1 5 S C H O O L T A X R O L L  
 T A X A B L E SECTION OF THE ROLL - 1  
 OWNERS NAME SEQUENCE  
 UNIFORM PERCENT OF VALUE IS 091.00

PAGE 52  
 VALUATION DATE-JUL 01, 2014  
 TAXABLE STATUS DATE-MAR 01, 2015

TAX MAP PARCEL NUMBER	PROPERTY LOCATION & CLASS	ASSESSMENT	EXEMPTION CODE-----	SCHOOL
CURRENT OWNERS NAME	SCHOOL DISTRICT	LAND	TAX DESCRIPTION	TAXABLE VALUE
CURRENT OWNERS ADDRESS	PARCEL SIZE/GRID COORD	TOTAL	SPECIAL DISTRICTS	TAX AMOUNT
***** 17.002-1-15 *****				
17.002-1-15	605 Maple Ridge Rd			17.002-1-15
Lynn Anthony T Jr.	210 1 Family Res		Massena Central Sch	ACCT 1- 55-14.2
Lynn Cheryl A	Massena 1 405801	8,500		BILL 111
605 Maple Ridge Rd	4.241 (D) 796'Fr	139,000		139,000
Brasher Falls, NY 13613	ACRES 3.70			2,777.37
	EAST-0381100 NRTH-1786090			
	DEED BOOK 2015 PG-9967			
PRIOR OWNER ON 3/01/2015	FULL MARKET VALUE	152,747		
Russell Barry J				
TOTAL TAX ---				2,777.37**
				DATE #1 09/30/15
				AMT DUE 2,777.37
***** 18.001-1-1.5 *****				
18.001-1-1.5	943 Maple Ridge Rd			18.001-1-1.5
Lyons Barbara J	270 Mfg housing		Enhanced S 41834	BILL 112
943 Maple Ridge Rd	Massena 1 405801	8,300	Massena Central Sch	59,000
Brasher Falls, NY 13613	327x230x200x293x600	59,000		1,178.88
	ACRES 3.50			
	EAST-0388007 NRTH-1790827			
	DEED BOOK 1999 PG-20862			
	FULL MARKET VALUE	64,835		
TOTAL TAX ---				46.88**
				DATE #1 09/30/15
				AMT DUE 46.88
*****				

STATE OF NEW YORK  
 COUNTY - St Lawrence  
 SCHOOL - Massena 1  
 TOWN - Brasher  
 SWIS - 402000

2 0 1 5 S C H O O L T A X R O L L  
 T A X A B L E SECTION OF THE ROLL - 1  
 N A M E S E C T I O N - L  
 UNIFORM PERCENT OF VALUE IS 091.00

PAGE 53  
 VALUATION DATE-JUL 01, 2014  
 TAXABLE STATUS DATE-MAR 01, 2015  
 RPS155/V04/L015  
 CURRENT DATE 8/21/2015

\*\*\* S P E C I A L D I S T R I C T S U M M A R Y \*\*\*

CODE	DISTRICT NAME	TOTAL PARCELS	EXTENSION TYPE	EXTENSION VALUE	AD VALOREM VALUE	EXEMPT AMOUNT	TAXABLE VALUE	TOTAL TAX
------	---------------	---------------	----------------	-----------------	------------------	---------------	---------------	-----------

NO SPECIAL DISTRICTS AT THIS LEVEL

\*\*\* S C H O O L D I S T R I C T S U M M A R Y \*\*\*

CODE	DISTRICT NAME	TOTAL PARCELS	ASSESSED LAND	ASSESSED TOTAL	EXEMPT AMOUNT	TOTAL TAXABLE	TOTAL TAX
					----- STAR AMOUNT	----- STAR TAXABLE	
405801	Massena 1	14	253,300	943,300		943,300	
					223,700	719,600	14,378.37
	S U B - T O T A L	14	253,300	943,300		943,300	
	S U B - T O T A L (CONT)				223,700	719,600	14,378.37
	T O T A L	14	253,300	943,300		943,300	
	T O T A L (CONT)				223,700	719,600	14,378.37

\*\*\* S Y S T E M C O D E S S U M M A R Y \*\*\*

NO SYSTEM EXEMPTIONS AT THIS LEVEL

\*\*\* E X E M P T I O N S U M M A R Y \*\*\*

CODE	DESCRIPTION	TOTAL PARCELS	SCHOOL
41834	Enhanced S	2	85,700
41854	Basic Star	5	138,000
	T O T A L	7	223,700

STATE OF NEW YORK  
 COUNTY - St Lawrence  
 SCHOOL - Massena 1  
 TOWN - Brasher  
 SWIS - 402000

2 0 1 5 S C H O O L T A X R O L L  
 T A X A B L E SECTION OF THE ROLL - 1  
 N A M E S E C T I O N - L  
 UNIFORM PERCENT OF VALUE IS 091.00

PAGE 54  
 VALUATION DATE-JUL 01, 2014  
 TAXABLE STATUS DATE-MAR 01, 2015  
 RPS155/V04/L015  
 CURRENT DATE 8/21/2015

\*\*\* G R A N D T O T A L S \*\*\*

ROLL SEC	DESCRIPTION	TOTAL PARCELS	ASSESSED LAND	ASSESSED TOTAL	EXEMPT AMOUNT ----- STAR AMOUNT	TOTAL TAXABLE ----- STAR TAXABLE	TOTAL TAX
	Massena Central Sc		253,300	943,300		943,300	
	SPEC DIST TAXES				223,700	719,600	14,378.37
1	TAXABLE	14					14,378.37



STATE OF NEW YORK  
 COUNTY - St Lawrence  
 SCHOOL - Massena 1  
 TOWN - Brasher  
 SWIS - 402000

2 0 1 5 S C H O O L T A X R O L L  
 T A X A B L E SECTION OF THE ROLL - 1  
 OWNERS NAME SEQUENCE  
 UNIFORM PERCENT OF VALUE IS 091.00

PAGE 55  
 VALUATION DATE-JUL 01, 2014  
 TAXABLE STATUS DATE-MAR 01, 2015

TAX MAP PARCEL NUMBER	PROPERTY LOCATION & CLASS	ASSESSMENT	EXEMPTION CODE-----	SCHOOL
CURRENT OWNERS NAME	SCHOOL DISTRICT	LAND	TAX DESCRIPTION	TAXABLE VALUE
CURRENT OWNERS ADDRESS	PARCEL SIZE/GRID COORD	TOTAL	SPECIAL DISTRICTS	TAX AMOUNT
*****				
17.001-2-16.1	Small Rd		17.001-2-16.1	*****
Martin Matthew A	314 Rural vac<10		ACCT 1- 60- 9	BILL 113
291 Small Rd	Massena 1 405801	22,000	Massena Central Sch	22,000
Massena, NY 13662	Split 4/2014	22,000		
	Strack survey 12/07 & 1/1			
	7.82A(D) 502x678(D)			
	FRNT 502.00 DPTH 653.00			
	ACRES 7.50 BANK8888869			
	EAST-0371218 NRTH-1784761			
	DEED BOOK 2014 PG-3130			
	FULL MARKET VALUE	24,176		
			TOTAL TAX ---	439.58**
				DATE #1 09/30/15
				AMT DUE 439.58
*****				
17.001-2-16.2	291 Small Rd		17.001-2-16.2	*****
Martin Matthew A	210 1 Family Res		Basic Star 41854	BILL 114
291 Small Rd	Massena 1 405801	13,300	Massena Central Sch	27,600
Massena, NY 13662	Created 4/2014	94,200		1,882.22
	Strack survey 12/07 & 1/1			
	40.00A(D)			
	FRNT 260.00 DPTH			
	ACRES 39.90 BANK8888869			
	EAST-0371968 NRTH-1785217			
	DEED BOOK 2014 PG-3127			
	FULL MARKET VALUE	103,516		
			TOTAL TAX ---	1,352.22**
				DATE #1 09/30/15
				AMT DUE 1,352.22
*****				
17.004-1-36	65 Eamon Rd/prvt/abandoned		17.004-1-36	*****
Matthews Allison A	322 Rural vac>10		ACCT 1- 40- 8.13	BILL 115
Matthews Dale J	Massena 1 405801	5,200	Massena Central Sch	5,200
183 Upper Ridge Rd	ACRES 10.10	5,200		103.90
Brasher Falls, NY 13613	EAST-0375909 NRTH-1779740			
	DEED BOOK 2011 PG-15557			
	FULL MARKET VALUE	5,714		
			TOTAL TAX ---	103.90**
				DATE #1 09/30/15
				AMT DUE 103.90
*****				

STATE OF NEW YORK  
COUNTY - St Lawrence  
SCHOOL - Massena 1  
TOWN - Brasher  
SWIS - 402000

2 0 1 5 S C H O O L T A X R O L L  
T A X A B L E SECTION OF THE ROLL - 1  
OWNERS NAME SEQUENCE  
UNIFORM PERCENT OF VALUE IS 091.00

PAGE 56  
VALUATION DATE-JUL 01, 2014  
TAXABLE STATUS DATE-MAR 01, 2015

TAX MAP PARCEL NUMBER	PROPERTY LOCATION & CLASS	ASSESSMENT	EXEMPTION CODE	SCHOOL
CURRENT OWNERS NAME	SCHOOL DISTRICT	LAND	TAX DESCRIPTION	TAXABLE VALUE
CURRENT OWNERS ADDRESS	PARCEL SIZE/GRID COORD	TOTAL	SPECIAL DISTRICTS	TAX AMOUNT
***** 17.004-3-17 *****				
17.004-3-17	183 Upper Ridge Rd			ACCT 1-40- 8.21 BILL 116
Matthews Allison A	270 Mfg housing		Basic Star 41854	27,600
Matthews Dale J	Massena 1 405801	12,300	Massena Central Sch	69,700
183 Upper Ridge Rd	Correction Deed 1019/1052	69,700		1,392.68
Brasher Falls, NY 13613	FRNT 380.00 DPTH 234.00			
	ACRES 1.80			
	EAST-0372959 NRTH-1780513			
	DEED BOOK 2002 PG-18322			
	FULL MARKET VALUE	76,593		
			TOTAL TAX ---	862.68**
			DATE #1	09/30/15
			AMT DUE	862.68
***** 17.001-2-3.112 *****				
17.001-2-3.112	51 Small Rd			BILL 117
Mattison Jeffrey	270 Mfg housing		Basic Star 41854	27,600
Mattison Wanda	Massena 1 405801	10,000	Massena Central Sch	52,000
51 Small Rd	208x183	52,000		1,039.02
Massena, NY 13662	ACRES 0.87			
	EAST-0366934 NRTH-1787097			
	DEED BOOK 2002 PG-6747			
	FULL MARKET VALUE	57,143		
			TOTAL TAX ---	509.02**
			DATE #1	09/30/15
			AMT DUE	509.02
***** 17.003-3-11.3 *****				
17.003-3-11.3	136 Upper Ridge Rd			BILL 118
McCallen Michelle	210 1 Family Res		Basic Star 41854	27,600
136 Upper Ridge Rd	Massena 1 405801	12,200	Massena Central Sch	42,800
Brasher Falls, NY 13613	343'fr	42,800		855.19
	ACRES 5.00			
	EAST-0371791 NRTH-1779642			
	DEED BOOK 2001 PG-3771			
	FULL MARKET VALUE	47,033		
			TOTAL TAX ---	325.19**
			DATE #1	09/30/15
			AMT DUE	325.19
***** 18.001-3-12 *****				
18.001-3-12	804 Maple Ridge Rd			ACCT 1- 58- 2 BILL 119
McDonald Christopher	210 1 Family Res - WTRFNT		Basic Star 41854	27,600
McDonald Holly	Massena 1 405801	13,900	Massena Central Sch	77,800
804 Maple Ridge Rd	110x389x110x450	77,800		1,554.53
Brasher Falls, NY 13613	FRNT 110.00 DPTH 419.00			
	ACRES 1.06			
	EAST-0385806 NRTH-1788134			
	DEED BOOK 947 PG-00023			
	FULL MARKET VALUE	85,495		
			TOTAL TAX ---	1,024.53**
			DATE #1	09/30/15
			AMT DUE	1,024.53

STATE OF NEW YORK  
 COUNTY - St Lawrence  
 SCHOOL - Massena 1  
 TOWN - Brasher  
 SWIS - 402000

2 0 1 5 S C H O O L T A X R O L L  
 T A X A B L E SECTION OF THE ROLL - 1  
 OWNERS NAME SEQUENCE  
 UNIFORM PERCENT OF VALUE IS 091.00

PAGE 57  
 VALUATION DATE-JUL 01, 2014  
 TAXABLE STATUS DATE-MAR 01, 2015

TAX MAP PARCEL NUMBER	PROPERTY LOCATION & CLASS	ASSESSMENT	EXEMPTION CODE-----	SCHOOL
CURRENT OWNERS NAME	SCHOOL DISTRICT	LAND	TAX DESCRIPTION	TAXABLE VALUE
CURRENT OWNERS ADDRESS	PARCEL SIZE/GRID COORD	TOTAL	SPECIAL DISTRICTS	TAX AMOUNT
***** 17.003-3-7.111 *****				
17.003-3-7.111	Small Rd			ACCT 1- 47- 8.11 BILL 120
McGregor Gary J	322 Rural vac>10		Massena Central Sch	20,900 417.60
1000 County Route 36	Massena 1 405801	20,900		
Norfolk, NY 13667-3239	ACRES 62.20	20,900		
	EAST-0371353 NRTH-1781611			
	DEED BOOK 1999 PG-6747			
	FULL MARKET VALUE	22,967		
TOTAL TAX ---				417.60**
				DATE #1 09/30/15
				AMT DUE 417.60
***** 17.003-3-27 *****				
17.003-3-27	410 Small Rd			ACCT 1- 47- 8.22 BILL 121
McGregor Gary J	210 1 Family Res		Massena Central Sch	45,300 905.14
1000 County Route 36	Massena 1 405801	12,000		
Norfolk, NY 13667-3239	Correction Deed 1033/804	45,300		
	1.4a/calc			
	ACRES 1.40			
	EAST-0372205 NRTH-1781287			
	DEED BOOK 2012 PG-3290			
	FULL MARKET VALUE	49,780		
TOTAL TAX ---				905.14**
				DATE #1 09/30/15
				AMT DUE 905.14
***** 17.003-3-31 *****				
17.003-3-31	157 Upper Ridge Rd			ACCT 1- 47- 9 BILL 122
McGregor Glenford	210 1 Family Res		Enhanced S 41834	49,900
McGregor Harriett	Massena 1 405801	12,600	Massena Central Sch	49,900 997.06
157 Upper Ridge Rd	2.33ar	49,900		
Brasher Falls, NY 13613	ACRES 2.30			
	EAST-0372157 NRTH-1780358			
	DEED BOOK 775 PG-00112			
	FULL MARKET VALUE	54,835		
TOTAL TAX ---				0.00**
***** 17.002-1-24 *****				
17.002-1-24	649 Taylor Rd			ACCT 1- 5-14 BILL 123
McKeown Patricia L	210 1 Family Res		Basic Star 41854	27,600
St Hilaire Karen M	Massena 1 405801	14,000	Massena Central Sch	67,500 1,348.72
649 Taylor Rd	5a/deed	67,500		
Massena, NY 13662	ACRES 4.60			
	EAST-0377322 NRTH-1786660			
	DEED BOOK 1066 PG-177			
	FULL MARKET VALUE	74,176		
TOTAL TAX ---				818.72**
				DATE #1 09/30/15
				AMT DUE 818.72
*****				

STATE OF NEW YORK  
 COUNTY - St Lawrence  
 SCHOOL - Massena 1  
 TOWN - Brasher  
 SWIS - 402000

2 0 1 5 S C H O O L T A X R O L L  
 T A X A B L E SECTION OF THE ROLL - 1  
 OWNERS NAME SEQUENCE  
 UNIFORM PERCENT OF VALUE IS 091.00

PAGE 58  
 VALUATION DATE-JUL 01, 2014  
 TAXABLE STATUS DATE-MAR 01, 2015

TAX MAP PARCEL NUMBER	PROPERTY LOCATION & CLASS	ASSESSMENT	EXEMPTION CODE-----	SCHOOL
CURRENT OWNERS NAME	SCHOOL DISTRICT	LAND	TAX DESCRIPTION	TAXABLE VALUE
CURRENT OWNERS ADDRESS	PARCEL SIZE/GRID COORD	TOTAL	SPECIAL DISTRICTS	TAX AMOUNT
***** 17.001-2-31 *****				
17.001-2-31	Small Rd			ACCT 1- 44- 2.32 BILL 124
Mcknight Theodore	314 Rural vac<10		Massena Central Sch	7,900 157.85
3035 Yates Ave	Massena 1 405801	7,900		
Bronx, NY 10462	2.32ar Vacant Land	7,900		
	FRNT 195.00 DPTH			
	ACRES 2.10			
	EAST-0365748 NRTH-1785964			
	DEED BOOK 909 PG-00028			
	FULL MARKET VALUE	8,681		
			TOTAL TAX ---	157.85**
			DATE #1	09/30/15
			AMT DUE	157.85
***** 18.001-1-1.2 *****				
18.001-1-1.2	Maple Ridge Rd			BILL 125
Miner Patricia A	312 Vac w/imprv		Massena Central Sch	5,800 115.89
1168 Red Hill Creek Rd	Massena 1 405801	5,300		
Dobson, NC 27017	290x436x265x200x230	5,800		
	ACRES 2.70			
	EAST-0387803 NRTH-1790633			
	DEED BOOK 1999 PG-20864			
	FULL MARKET VALUE	6,374		
			TOTAL TAX ---	115.89**
			DATE #1	09/30/15
			AMT DUE	115.89
***** 18.001-3-8 *****				
18.001-3-8	832 Maple Ridge Rd			ACCT 1- 57- 3 BILL 126
Mittiga Jeffrey	210 1 Family Res - WTRFNT		Basic Star 41854	27,600
Mittiga Rhonda	Massena 1 405801	12,000	Massena Central Sch	77,000 1,538.54
832 Maple Ridge Rd	90x325x130WFx314	77,000		
Brasher Falls, NY 13613	FRNT 90.00 DPTH 300.00			
	BANK8888830			
	EAST-0386292 NRTH-1788620			
	DEED BOOK 2000 PG-21109			
	FULL MARKET VALUE	84,615		
			TOTAL TAX ---	1,008.54**
			DATE #1	09/30/15
			AMT DUE	1,008.54
***** 17.001-2-19 *****				
17.001-2-19	220 Small Rd			ACCT 1-17-10 BILL 127
Moffitt Scott	210 1 Family Res		Basic Star 41854	27,600
220 Small Rd	Massena 1 405801	12,500	Massena Central Sch	93,900 1,876.22
Massena, NY 13662	Res. Ass't 5000/26500	93,900		
	FRNT 270.00 DPTH			
	ACRES 2.10 BANK8888830			
	EAST-0369915 NRTH-1785584			
	DEED BOOK 2007 PG-2992			
	FULL MARKET VALUE	103,187		
			TOTAL TAX ---	1,346.22**
			DATE #1	09/30/15
			AMT DUE	1,346.22

\*\*\*\*\*



STATE OF NEW YORK  
 COUNTY - St Lawrence  
 SCHOOL - Massena 1  
 TOWN - Brasher  
 SWIS - 402000

2 0 1 5 S C H O O L T A X R O L L  
 T A X A B L E SECTION OF THE ROLL - 1  
 OWNERS NAME SEQUENCE  
 UNIFORM PERCENT OF VALUE IS 091.00

PAGE 59  
 VALUATION DATE-JUL 01, 2014  
 TAXABLE STATUS DATE-MAR 01, 2015

TAX MAP PARCEL NUMBER	PROPERTY LOCATION & CLASS	ASSESSMENT	EXEMPTION CODE-----	SCHOOL
CURRENT OWNERS NAME	SCHOOL DISTRICT	LAND	TAX DESCRIPTION	TAXABLE VALUE
CURRENT OWNERS ADDRESS	PARCEL SIZE/GRID COORD	TOTAL	SPECIAL DISTRICTS	TAX AMOUNT
***** 17.001-2-29 *****				
17.001-2-29	612 Hopson Rd 270 Mfg housing		Massena Central Sch	50,200
Molnar Terry	Massena 1 405801	12,200		
17 Talcott St	3.99a/deed	50,200		
Massena, NY 13662	ACRES 3.80 EAST-0365783 NRTH-1785538 DEED BOOK 1999 PG-20409 FULL MARKET VALUE	55,165		
TOTAL TAX ---				1,003.05**
				DATE #1 09/30/15
				AMT DUE 1,003.05
***** 17.004-3-12 *****				
17.004-3-12	229 Upper Ridge Rd 270 Mfg housing		Basic Star 41854 Massena Central Sch	47,600
Monroe Barry E	Massena 1 405801	16,000		
Monroe Nancy	ACRES 13.50	47,600		
229 Upper Ridge Rd	EAST-0374466 NRTH-1781323			
Brasher Falls, NY 13613	DEED BOOK 961 PG-00883 FULL MARKET VALUE	52,308		
TOTAL TAX ---				421.10**
				DATE #1 09/30/15
				AMT DUE 421.10
***** 17.004-3-7 *****				
17.004-3-7	Small Rd 323 Vacant rural		Massena Central Sch	10,300
Montena Wade	Massena 1 405801	10,300		
17 Joanna Way	10.05ad	10,300		
Kinnelon, NJ 07405	ACRES 10.10 EAST-0373909 NRTH-1782244 DEED BOOK 1999 PG-6362 FULL MARKET VALUE	11,319		
TOTAL TAX ---				205.81**
				DATE #1 09/30/15
				AMT DUE 205.81
***** 17.004-3-11 *****				
17.004-3-11	Small Rd 323 Vacant rural		Massena Central Sch	7,000
Munson Bruce	Massena 1 405801	7,000		
205 Upper Ridge Rd	12ad	7,000		
Brasher Falls, NY 13613	ACRES 12.20 EAST-0374170 NRTH-1781393 DEED BOOK 1998 PG-13724 FULL MARKET VALUE	7,692		
TOTAL TAX ---				139.87**
				DATE #1 09/30/15
				AMT DUE 139.87
*****				

STATE OF NEW YORK  
 COUNTY - St Lawrence  
 SCHOOL - Massena 1  
 TOWN - Brasher  
 SWIS - 402000

2 0 1 5 S C H O O L T A X R O L L  
 T A X A B L E SECTION OF THE ROLL - 1  
 OWNERS NAME SEQUENCE  
 UNIFORM PERCENT OF VALUE IS 091.00

PAGE 60  
 VALUATION DATE-JUL 01, 2014  
 TAXABLE STATUS DATE-MAR 01, 2015

TAX MAP PARCEL NUMBER	PROPERTY LOCATION & CLASS	ASSESSMENT	EXEMPTION CODE-----	SCHOOL
CURRENT OWNERS NAME	SCHOOL DISTRICT	LAND	TAX DESCRIPTION	TAXABLE VALUE
CURRENT OWNERS ADDRESS	PARCEL SIZE/GRID COORD	TOTAL	SPECIAL DISTRICTS	TAX AMOUNT
***** 17.004-3-18 *****				
17.004-3-18	Maple Ridge Rd 314 Rural vac<10		Massena Central Sch	2,700
Munson Bruce	Massena 1 405801	2,700		
Munson Diannne	153x495x134x500(d)	2,700		
205 Upper Ridge Rd	FRNT 153.00 DPTH			
Brasher Falls, NY 13613	ACRES 1.50			
	EAST-0373153 NRTH-1780678			
	DEED BOOK 992 PG-00414			
	FULL MARKET VALUE	2,967		
			TOTAL TAX ---	53.95**
			DATE #1	09/30/15
			AMT DUE	53.95
***** 17.004-3-19 *****				
17.004-3-19	205 Upper Ridge Rd 210 1 Family Res		Basic Star 41854	27,600
Munson Bruce	Massena 1 405801	11,600	Massena Central Sch	57,600
Munson Dianne	552x496x552x500 (D)	57,600		
205 Upper Ridge Rd	FRNT 552.00 DPTH			
Brasher Falls, NY 13613	ACRES 6.00			
	EAST-0373492 NRTH-1780858			
	DEED BOOK 978 PG-00358			
	FULL MARKET VALUE	63,297		
			TOTAL TAX ---	620.91**
			DATE #1	09/30/15
			AMT DUE	620.91
***** 17.004-1-8 *****				
17.004-1-8	338 Upper Ridge Rd 112 Dairy farm		42 PCT OF VALUE USED FOR EXEMPTION PURPOSES Ag Buildin 41700	8,000
Munson Erwin O (LU)	Massena 1 405801	66,100	Aged - Sch 41804	22,134
% Phillip Furnace	225ar	105,400	Enhanced S 41834	60,080
3 Driscoll Rd	ACRES 250.30		Massena Central Sch	75,266
Brasher Falls, NY 13613	EAST-0376526 NRTH-1780652			
	DEED BOOK 2002 PG-19301			
PRIOR OWNER ON 3/01/2015	FULL MARKET VALUE	115,824		
Munson Erwin O (LU)				
			TOTAL TAX ---	371.90**
			DATE #1	09/30/15
			AMT DUE	371.90
*****				

MAY BE SUBJECT TO PAYMENT  
 UNDER RPTL483 UNTIL 2019

STATE OF NEW YORK  
 COUNTY - St Lawrence  
 SCHOOL - Massena 1  
 TOWN - Brasher  
 SWIS - 402000

2 0 1 5 S C H O O L T A X R O L L  
 T A X A B L E SECTION OF THE ROLL - 1  
 OWNERS NAME SEQUENCE  
 UNIFORM PERCENT OF VALUE IS 091.00

PAGE 61  
 VALUATION DATE-JUL 01, 2014  
 TAXABLE STATUS DATE-MAR 01, 2015

TAX MAP PARCEL NUMBER	PROPERTY LOCATION & CLASS	ASSESSMENT	EXEMPTION CODE-----	SCHOOL
CURRENT OWNERS NAME	SCHOOL DISTRICT	LAND	TAX DESCRIPTION	TAXABLE VALUE
CURRENT OWNERS ADDRESS	PARCEL SIZE/GRID COORD	TOTAL	SPECIAL DISTRICTS	TAX AMOUNT
***** 17.002-1-27.1 *****				
17.002-1-27.1	623 Taylor Rd			ACCT 1- 40- 2.1 BILL 135
Munson Gary	240 Rural res		Ag Buildin 41700	12,000
Munson Roxanne	Massena 1 405801	44,400	Ag Buildin 41700	14,000
PO Box 178	145ar	108,700	Basic Star 41854	27,600
Brasher Falls, NY 13613	ACRES 148.70		Massena Central Sch	82,700 1,652.44
	EAST-0375725 NRTH-1785429			
	DEED BOOK 2013 PG-8188			
MAY BE SUBJECT TO PAYMENT	FULL MARKET VALUE	119,451		
UNDER RPTL483 UNTIL 2016				
TOTAL TAX ---				1,122.44**
DATE #1				09/30/15
AMT DUE				1,122.44
***** 17.003-4-3.1 *****				
17.003-4-3.1	45 Upper Ridge Rd			BILL 136
Murphy Kevin J	210 1 Family Res		STAR MH 41844	20,000
Murphy Lynda L	Massena 1 405801	15,300	Basic Star 41854	20,000
45 Upper Ridge Rd	FRNT 330.00 DPTH	99,500	Massena Central Sch	99,500 1,988.12
Brasher Falls, NY 13613	ACRES 6.40			
	EAST-0369252 NRTH-1779821			
	DEED BOOK 1071 PG-627			
	FULL MARKET VALUE	109,341		
TOTAL TAX ---				1,188.88**
DATE #1				09/30/15
AMT DUE				1,188.88
***** 17.003-3-8 *****				
17.003-3-8	147 Upper Ridge Rd			ACCT 1- 47-10 BILL 137
Murphy Matthew J	270 Mfg housing		Basic Star 41854	27,600
Murphy Cindy	Massena 1 405801	12,700	Massena Central Sch	34,500 689.35
147 Upper Ridge Rd	2ar	34,500		
Brasher Falls, NY 13613	ACRES 2.50			
	EAST-0371855 NRTH-1780255			
	DEED BOOK 1030 PG-00286			
	FULL MARKET VALUE	37,912		
TOTAL TAX ---				159.35**
DATE #1				09/30/15
AMT DUE				159.35
***** 17.003-3-19.2 *****				
17.003-3-19.2	44 Upper Ridge Rd			BILL 138
Murphy Michael J	270 Mfg housing		Basic Star 41854	27,600
Murphy Margaret A	Massena 1 405801	10,300	Massena Central Sch	55,200 1,102.96
44 Upper Ridge Rd	created 2/2014	55,200		
Brasher Falls, NY 13613	Strack survey 9/2013			
	1.75A(D)			
	FRNT 337.00 DPTH 320.00			
	ACRES 1.60			
	EAST-0369155 NRTH-1778954			
	DEED BOOK 2014 PG-2486			
	FULL MARKET VALUE	60,659		
TOTAL TAX ---				572.96**
DATE #1				09/30/15
AMT DUE				572.96



\*\*\*\*\*

STATE OF NEW YORK  
 COUNTY - St Lawrence  
 SCHOOL - Massena 1  
 TOWN - Brasher  
 SWIS - 402000

2 0 1 5 S C H O O L T A X R O L L  
 T A X A B L E SECTION OF THE ROLL - 1  
 N A M E S E C T I O N - M  
 UNIFORM PERCENT OF VALUE IS 091.00

PAGE 62  
 VALUATION DATE-JUL 01, 2014  
 TAXABLE STATUS DATE-MAR 01, 2015  
 RPS155/V04/L015  
 CURRENT DATE 8/21/2015

\*\*\* S P E C I A L D I S T R I C T S U M M A R Y \*\*\*

CODE	DISTRICT NAME	TOTAL PARCELS	EXTENSION TYPE	EXTENSION VALUE	AD VALOREM VALUE	EXEMPT AMOUNT	TAXABLE VALUE	TOTAL TAX
------	---------------	---------------	----------------	-----------------	------------------	---------------	---------------	-----------

NO SPECIAL DISTRICTS AT THIS LEVEL

\*\*\* S C H O O L D I S T R I C T S U M M A R Y \*\*\*

CODE	DISTRICT NAME	TOTAL PARCELS	ASSESSED LAND	ASSESSED TOTAL	EXEMPT AMOUNT	TOTAL TAXABLE	TOTAL TAX
					----- STAR AMOUNT	----- STAR TAXABLE	
405801	Massena 1	26	394,700	1310,600	56,134	1,254,466	
					508,780	745,686	14,899.60
	S U B - T O T A L	26	394,700	1310,600	56,134	1,254,466	
	S U B - T O T A L (CONT)				508,780	745,686	14,899.60
	T O T A L	26	394,700	1310,600	56,134	1,254,466	
	T O T A L (CONT)				508,780	745,686	14,899.60

\*\*\* S Y S T E M C O D E S S U M M A R Y \*\*\*

NO SYSTEM EXEMPTIONS AT THIS LEVEL

\*\*\* E X E M P T I O N S U M M A R Y \*\*\*

CODE	DESCRIPTION	TOTAL PARCELS	SCHOOL
41700	Ag Buildin	2	34,000
41804	Aged - Sch	1	22,134
41834	Enhanced S	2	109,980
41844	STAR MH	1	20,000
41854	Basic Star	14	378,800

STATE OF NEW YORK  
 COUNTY - St Lawrence  
 SCHOOL - Massena 1  
 TOWN - Brasher  
 SWIS - 402000

2 0 1 5 S C H O O L T A X R O L L  
 T A X A B L E SECTION OF THE ROLL - 1  
 N A M E S E C T I O N - M  
 UNIFORM PERCENT OF VALUE IS 091.00

PAGE 63  
 VALUATION DATE-JUL 01, 2014  
 TAXABLE STATUS DATE-MAR 01, 2015  
 RPS155/V04/L015  
 CURRENT DATE 8/21/2015

\*\*\* E X E M P T I O N S U M M A R Y \*\*\*

CODE	DESCRIPTION	TOTAL PARCELS	SCHOOL
	T O T A L	20	564,914

\*\*\* G R A N D T O T A L S \*\*\*

ROLL SEC	DESCRIPTION	TOTAL PARCELS	ASSESSED LAND	ASSESSED TOTAL	EXEMPT AMOUNT	TOTAL TAXABLE	TOTAL TAX
					-----	-----	
					STAR AMOUNT	STAR TAXABLE	
	Massena Central Sc		394,700	1310,600	56,134	1,254,466	
	SPEC DIST TAXES				508,780	745,686	14,899.60
1	TAXABLE	26					14,899.60

STATE OF NEW YORK  
 COUNTY - St Lawrence  
 SCHOOL - Massena 1  
 TOWN - Brasher  
 SWIS - 402000

2 0 1 5 S C H O O L T A X R O L L  
 T A X A B L E SECTION OF THE ROLL - 1  
 OWNERS NAME SEQUENCE  
 UNIFORM PERCENT OF VALUE IS 091.00

PAGE 64  
 VALUATION DATE-JUL 01, 2014  
 TAXABLE STATUS DATE-MAR 01, 2015

TAX MAP PARCEL NUMBER	PROPERTY LOCATION & CLASS	ASSESSMENT	EXEMPTION CODE-----	SCHOOL
CURRENT OWNERS NAME	SCHOOL DISTRICT	LAND	TAX DESCRIPTION	TAXABLE VALUE
CURRENT OWNERS ADDRESS	PARCEL SIZE/GRID COORD	TOTAL	SPECIAL DISTRICTS	TAX AMOUNT
***** 17.004-1-29.12 *****				
17.004-1-29.12	228 Upper Ridge Rd			BILL 139
Neault Joseph A Jr	270 Mfg housing		Enhanced S 41834	60,080
Neault Sharon B	Massena 1 405801	11,600	Massena Central Sch	1,552.53
228 Upper Ridge Rd	Correction Deed 1087/1058	77,700		
Brasher Falls, NY 13613	0.918a (D)			
	FRNT 200.00 DPTH 200.00			
	EAST-0374014 NRTH-1780588			
	DEED BOOK 1073 PG-1059			
	FULL MARKET VALUE	85,385		
			TOTAL TAX ---	420.53**
			DATE #1	09/30/15
			AMT DUE	420.53
***** 17.001-2-2.112 *****				
17.001-2-2.112	700 Hopson Rd			BILL 140
Newcombe Barry Jr	270 Mfg housing		Massena Central Sch	469.56
4382 State Route 3	Massena 1 405801	10,100		
Redford, NY 12978	189x290x266x312	23,500		
	ACRES 1.50			
	EAST-0364823 NRTH-1787706			
	DEED BOOK 1999 PG-3978			
	FULL MARKET VALUE	25,824		
			TOTAL TAX ---	469.56**
			DATE #1	09/30/15
			AMT DUE	469.56
***** 11.003-3-21 *****				
11.003-3-21	Off Maple Ridge Rd			BILL 141
Newtown Jeffrey L	311 Res vac land		Massena Central Sch	139.87
3826 Oneida St	Massena 1 405801	7,000		
New Hartford, NY 13413-9400	ACRES 13.40	7,000		
	EAST-0387254 NRTH-1791923			
	DEED BOOK 1999 PG-20861			
	FULL MARKET VALUE	7,692		
			TOTAL TAX ---	139.87**
			DATE #1	09/30/15
			AMT DUE	139.87
***** 18.001-1-1.1 *****				
18.001-1-1.1	944 Maple Ridge Rd			BILL 142
Newtown Leslie J Jr	210 1 Family Res - WTRFNT		Basic Star 41854	27,600
944 Maple Ridge Rd	Massena 1 405801	14,200	Massena Central Sch	683.35
Brasher Falls, NY 13613	600'wf	34,200		
	ACRES 2.40			
	EAST-0388154 NRTH-1790438			
	DEED BOOK 2009 PG-11315			
	FULL MARKET VALUE	37,582		
			TOTAL TAX ---	153.35**
			DATE #1	09/30/15
			AMT DUE	153.35
*****				

STATE OF NEW YORK  
 COUNTY - St Lawrence  
 SCHOOL - Massena 1  
 TOWN - Brasher  
 SWIS - 402000

2 0 1 5 S C H O O L T A X R O L L  
 T A X A B L E SECTION OF THE ROLL - 1  
 OWNERS NAME SEQUENCE  
 UNIFORM PERCENT OF VALUE IS 091.00

PAGE 65  
 VALUATION DATE-JUL 01, 2014  
 TAXABLE STATUS DATE-MAR 01, 2015

TAX MAP PARCEL NUMBER	PROPERTY LOCATION & CLASS	ASSESSMENT	EXEMPTION CODE-----	SCHOOL
CURRENT OWNERS NAME	SCHOOL DISTRICT	LAND	TAX DESCRIPTION	TAXABLE VALUE
CURRENT OWNERS ADDRESS	PARCEL SIZE/GRID COORD	TOTAL	SPECIAL DISTRICTS	TAX AMOUNT
***** 18.001-1-1.3 *****				
18.001-1-1.3	943B Maple Ridge Rd 270 Mfg housing		Basic Star 41854	BILL 143 22,900
Newtown Leslie J Sr	Massena 1 405801	10,400	Massena Central Sch	457.57
943B Maple Ridge Rd	ACRES 13.40	22,900		
Brasher Falls, NY 13613	EAST-0387006 NRTH-1791773 DEED BOOK 1999 PG-20863 FULL MARKET VALUE	25,165		
TOTAL TAX ---				0.00**
***** 17.004-1-28 *****				
17.004-1-28	Eamon Rd/prvt/abandoned 323 Vacant rural		Massena Central Sch	ACCT 1- 20- 6 30,800
Ng Tik Hong	Massena 1 405801	30,800		BILL 144 615.42
57 Red Spring Lane	50.00 (D)	30,800		
Glen Cove, NY 11542	ACRES 49.10 EAST-0374958 NRTH-1778693 DEED BOOK 2007 PG-10262 FULL MARKET VALUE	33,846		
TOTAL TAX ---				615.42**
				DATE #1 09/30/15
				AMT DUE 615.42
*****				

STATE OF NEW YORK  
 COUNTY - St Lawrence  
 SCHOOL - Massena 1  
 TOWN - Brasher  
 SWIS - 402000

2015 SCHOOL TAX ROLL  
 TAXABLE SECTION OF THE ROLL - 1  
 NAME SECTION - N  
 UNIFORM PERCENT OF VALUE IS 091.00

PAGE 66  
 VALUATION DATE-JUL 01, 2014  
 TAXABLE STATUS DATE-MAR 01, 2015  
 RPS155/V04/L015  
 CURRENT DATE 8/21/2015

\*\*\* SPECIAL DISTRICT SUMMARY \*\*\*

CODE	DISTRICT NAME	TOTAL PARCELS	EXTENSION TYPE	EXTENSION VALUE	AD VALOREM VALUE	EXEMPT AMOUNT	TAXABLE VALUE	TOTAL TAX
------	---------------	---------------	----------------	-----------------	------------------	---------------	---------------	-----------

NO SPECIAL DISTRICTS AT THIS LEVEL

\*\*\* SCHOOL DISTRICT SUMMARY \*\*\*

CODE	DISTRICT NAME	TOTAL PARCELS	ASSESSED LAND	ASSESSED TOTAL	EXEMPT AMOUNT	TOTAL TAXABLE	TOTAL TAX
					----- STAR AMOUNT	----- STAR TAXABLE	
	Massena 1	6	84,100	196,100		196,100	
405801					110,580	85,520	1,708.79
	S U B - T O T A L	6	84,100	196,100		196,100	
	S U B - T O T A L (CONT)				110,580	85,520	1,708.79
	T O T A L	6	84,100	196,100		196,100	
	T O T A L (CONT)				110,580	85,520	1,708.79

\*\*\* SYSTEM CODES SUMMARY \*\*\*

NO SYSTEM EXEMPTIONS AT THIS LEVEL

\*\*\* EXEMPTION SUMMARY \*\*\*

CODE	DESCRIPTION	TOTAL PARCELS	SCHOOL
41834	Enhanced S	1	60,080
41854	Basic Star	2	50,500
	T O T A L	3	110,580

STATE OF NEW YORK  
 COUNTY - St Lawrence  
 SCHOOL - Massena 1  
 TOWN - Brasher  
 SWIS - 402000

2015 SCHOOL TAX ROLL  
 TAXABLE SECTION OF THE ROLL - 1  
 NAME SECTION - N  
 UNIFORM PERCENT OF VALUE IS 091.00

PAGE 67  
 VALUATION DATE-JUL 01, 2014  
 TAXABLE STATUS DATE-MAR 01, 2015  
 RPS155/V04/L015  
 CURRENT DATE 8/21/2015

\*\*\* GRAND TOTALS \*\*\*

ROLL SEC	DESCRIPTION	TOTAL PARCELS	ASSESSED LAND	ASSESSED TOTAL	EXEMPT AMOUNT ----- STAR AMOUNT	TOTAL TAXABLE ----- STAR TAXABLE	TOTAL TAX
	Massena Central Sc		84,100	196,100		196,100	
	SPEC DIST TAXES				110,580	85,520	1,708.79
1	TAXABLE	6					1,708.79

STATE OF NEW YORK  
 COUNTY - St Lawrence  
 SCHOOL - Massena 1  
 TOWN - Brasher  
 SWIS - 402000

2 0 1 5 S C H O O L T A X R O L L  
 T A X A B L E SECTION OF THE ROLL - 1  
 OWNERS NAME SEQUENCE  
 UNIFORM PERCENT OF VALUE IS 091.00

PAGE 68  
 VALUATION DATE-JUL 01, 2014  
 TAXABLE STATUS DATE-MAR 01, 2015

TAX MAP PARCEL NUMBER	PROPERTY LOCATION & CLASS	ASSESSMENT	EXEMPTION CODE-----	SCHOOL
CURRENT OWNERS NAME	SCHOOL DISTRICT	LAND	TAX DESCRIPTION	TAXABLE VALUE
CURRENT OWNERS ADDRESS	PARCEL SIZE/GRID COORD	TOTAL	SPECIAL DISTRICTS	TAX AMOUNT
*****				17.003-3-22 *****
17.003-3-22	Off Small Rd			BILL 145
O'Hanlon Richard	323 Vacant rural		Massena Central Sch	8,700 173.84
O'Hanlon Maria	Massena 1 405801	8,700		
25 Tucker Ter	Plot revised 2/2013	8,700		
Massena, NY 13662	250x889x252x854			
	FRNT 854.00 DPTH 250.00			
	ACRES 5.00			
	EAST-0372417 NRTH-1783000			
	DEED BOOK 1112 PG-1061			
	FULL MARKET VALUE	9,560		
TOTAL TAX ---				173.84**
				DATE #1 09/30/15
				AMT DUE 173.84
*****				17.003-3-15.1 *****
17.003-3-15.1	O'Neil Rd			ACCT 1- 62- 1.1 BILL 146
O'Neill Bernard	314 Rural vac<10		Massena Central Sch	6,800 135.87
O'Neill Anita	Massena 1 405801	6,800		
118 O'Neil Rd	522x952	6,800		
Massena, NY 13662-3355	ACRES 11.00			
	EAST-0363127 NRTH-1778355			
	DEED BOOK 1034 PG-00743			
	FULL MARKET VALUE	7,473		
TOTAL TAX ---				135.87**
				DATE #1 09/30/15
				AMT DUE 135.87
*****				17.003-3-13 *****
17.003-3-13	118 O'Neil Rd			ACCT 1- 53- 4.1 BILL 147
O'Neill Bernard F	240 Rural res		Enhanced S 41834	60,080
O'Neill Anita	Massena 1 405801	36,700	Massena Central Sch	93,800 1,874.23
118 O'Neil Rd	139ar	93,800		
Massena, NY 13662-3355	ACRES 138.00			
	EAST-0364906 NRTH-1777139			
	DEED BOOK 1998 PG-4498			
	FULL MARKET VALUE	103,077		
TOTAL TAX ---				742.23**
				DATE #1 09/30/15
				AMT DUE 742.23
*****				17.003-3-14 *****
17.003-3-14	104 O'Neil Rd			ACCT 1- 53- 5 BILL 148
O'Neill Raymond	210 1 Family Res		Enhanced S 41834	60,080
104 O'Neil Rd	Massena 1 405801	12,000	Massena Central Sch	79,600 1,590.49
Massena, NY 13662-3355	ACRES 1.40	79,600		
	EAST-0363337 NRTH-1777649			
	DEED BOOK 648 PG-00156			
	FULL MARKET VALUE	87,473		
TOTAL TAX ---				458.49**
				DATE #1 09/30/15
				AMT DUE 458.49
*****				*****



STATE OF NEW YORK  
 COUNTY - St Lawrence  
 SCHOOL - Massena 1  
 TOWN - Brasher  
 SWIS - 402000

2 0 1 5 S C H O O L T A X R O L L  
 T A X A B L E SECTION OF THE ROLL - 1  
 OWNERS NAME SEQUENCE  
 UNIFORM PERCENT OF VALUE IS 091.00

PAGE 69  
 VALUATION DATE-JUL 01, 2014  
 TAXABLE STATUS DATE-MAR 01, 2015

TAX MAP PARCEL NUMBER	PROPERTY LOCATION & CLASS	ASSESSMENT	EXEMPTION CODE-----	SCHOOL
CURRENT OWNERS NAME	SCHOOL DISTRICT	LAND	TAX DESCRIPTION	TAXABLE VALUE
CURRENT OWNERS ADDRESS	PARCEL SIZE/GRID COORD	TOTAL	SPECIAL DISTRICTS	TAX AMOUNT
***** 17.002-1-22 *****				
17.002-1-22	455 Maple Ridge Rd			ACCT 1- 63-10.1 BILL 149
Ortman Loren	112 Dairy farm		Ag Buildin 41700	4,600
455 Maple Ridge Rd	Massena 1 405801	60,300	Basic Star 41854	27,600
Brasher Falls, NY 13613	165.26ar Rur Res/workshop	126,300	Massena Central Sch	121,700
	ACRES 165.80			2,431.70
	EAST-0378527 NRTH-1785447			
	DEED BOOK 927 PG-01138			
	FULL MARKET VALUE	138,791		
			TOTAL TAX ---	1,901.70**
			DATE #1	09/30/15
			AMT DUE	1,901.70
*****				

STATE OF NEW YORK  
 COUNTY - St Lawrence  
 SCHOOL - Massena 1  
 TOWN - Brasher  
 SWIS - 402000

2015 SCHOOL TAX ROLL  
 TAXABLE SECTION OF THE ROLL - 1  
 NAME SECTION - 0  
 UNIFORM PERCENT OF VALUE IS 091.00

PAGE 70  
 VALUATION DATE-JUL 01, 2014  
 TAXABLE STATUS DATE-MAR 01, 2015  
 RPS155/V04/L015  
 CURRENT DATE 8/21/2015

\*\*\* SPECIAL DISTRICT SUMMARY \*\*\*

CODE	DISTRICT NAME	TOTAL PARCELS	EXTENSION TYPE	EXTENSION VALUE	AD VALOREM VALUE	EXEMPT AMOUNT	TAXABLE VALUE	TOTAL TAX
------	---------------	---------------	----------------	-----------------	------------------	---------------	---------------	-----------

NO SPECIAL DISTRICTS AT THIS LEVEL

\*\*\* SCHOOL DISTRICT SUMMARY \*\*\*

CODE	DISTRICT NAME	TOTAL PARCELS	ASSESSED LAND	ASSESSED TOTAL	EXEMPT AMOUNT	TOTAL TAXABLE	TOTAL TAX
					----- STAR AMOUNT	----- STAR TAXABLE	
405801	Massena 1	5	124,500	315,200	4,600	310,600	
					147,760	162,840	3,253.73
	S U B - T O T A L	5	124,500	315,200	4,600	310,600	
	S U B - T O T A L (CONT)				147,760	162,840	3,253.73
	T O T A L	5	124,500	315,200	4,600	310,600	
	T O T A L (CONT)				147,760	162,840	3,253.73

\*\*\* SYSTEM CODES SUMMARY \*\*\*

NO SYSTEM EXEMPTIONS AT THIS LEVEL

\*\*\* EXEMPTION SUMMARY \*\*\*

CODE	DESCRIPTION	TOTAL PARCELS	SCHOOL
41700	Ag Buildin	1	4,600
41834	Enhanced S	2	120,160
41854	Basic Star	1	27,600
	T O T A L	4	152,360

STATE OF NEW YORK  
 COUNTY - St Lawrence  
 SCHOOL - Massena 1  
 TOWN - Brasher  
 SWIS - 402000

2 0 1 5 S C H O O L T A X R O L L  
 T A X A B L E SECTION OF THE ROLL - 1  
 N A M E S E C T I O N - O  
 UNIFORM PERCENT OF VALUE IS 091.00

PAGE 71  
 VALUATION DATE-JUL 01, 2014  
 TAXABLE STATUS DATE-MAR 01, 2015  
 RPS155/V04/L015  
 CURRENT DATE 8/21/2015

\*\*\* G R A N D T O T A L S \*\*\*

ROLL SEC	DESCRIPTION	TOTAL PARCELS	ASSESSED LAND	ASSESSED TOTAL	EXEMPT AMOUNT ----- STAR AMOUNT	TOTAL TAXABLE ----- STAR TAXABLE	TOTAL TAX
	Massena Central Sc		124,500	315,200	4,600	310,600	
	SPEC DIST TAXES				147,760	162,840	3,253.73
1	TAXABLE	5					3,253.73

STATE OF NEW YORK  
 COUNTY - St Lawrence  
 SCHOOL - Massena 1  
 TOWN - Brasher  
 SWIS - 402000

2 0 1 5 S C H O O L T A X R O L L  
 T A X A B L E SECTION OF THE ROLL - 1  
 OWNERS NAME SEQUENCE  
 UNIFORM PERCENT OF VALUE IS 091.00

PAGE 72  
 VALUATION DATE-JUL 01, 2014  
 TAXABLE STATUS DATE-MAR 01, 2015

TAX MAP PARCEL NUMBER	PROPERTY LOCATION & CLASS	ASSESSMENT	EXEMPTION CODE-----	SCHOOL
CURRENT OWNERS NAME	SCHOOL DISTRICT	LAND	TAX DESCRIPTION	TAXABLE VALUE
CURRENT OWNERS ADDRESS	PARCEL SIZE/GRID COORD	TOTAL	SPECIAL DISTRICTS	TAX AMOUNT
***** 18.001-3-2 *****				
18.001-3-2	834 Maple Ridge Rd			ACCT 1- 53-14 BILL 150
Parker Ralph	240 Rural res - WTRFNT		Basic Star 41854	27,600
Parker Constance	Massena 1 405801	26,600	Massena Central Sch	104,000 2,078.03
834 Maple Ridge Rd	50ar	104,000		
Brasher Falls, NY 13613-9639	ACRES 51.50			
	EAST-0386138 NRTH-1789346			
	DEED BOOK 815 PG-00026			
	FULL MARKET VALUE	114,286		
TOTAL TAX ---				1,548.03**
				DATE #1 09/30/15
				AMT DUE 1,548.03
***** 18.001-3-3 *****				
18.001-3-3	Maple Ridge Rd			BILL 151
Parker Ralph E	314 Rural vac<10		Massena Central Sch	59.94
Parker Constance M	Massena 1 405801	3,000		
834 Maple Ridge Rd	90x254'(d)	3,000		
Brasher Falls, NY 13613-9639	FRNT 90.00 DPTH 234.00			
	EAST-0386125 NRTH-1788874			
	DEED BOOK 1084 PG-257			
	FULL MARKET VALUE	3,297		
TOTAL TAX ---				59.94**
				DATE #1 09/30/15
				AMT DUE 59.94
***** 17.004-1-19 *****				
17.004-1-19	442 Munson Rd			ACCT 1- 1-11 BILL 152
Perry Francis J Sr	270 Mfg housing		Enhanced S 41834	38,600
Perry Marie I	Massena 1 405801	14,800	Massena Central Sch	771.27
442 Munson Rd	27ar	38,600		
Brasher Falls, NY 13613	ACRES 25.60 BANK8888209			
	EAST-0378645 NRTH-1781633			
	DEED BOOK 1088 PG-269			
	FULL MARKET VALUE	42,418		
TOTAL TAX ---				0.00**
***** 18.001-3-14 *****				
18.001-3-14	754 Maple Ridge Rd			ACCT 1- 26-15 BILL 153
Pinto Steven J	323 Vacant rural		Massena Central Sch	1,282.79
Pinto Ann M	Massena 1 405801	64,200		
29 Higgins Rd	187ar	64,200		
Chatham, NY 12037-3012	ACRES 192.60			
	EAST-0384554 NRTH-1785002			
	DEED BOOK 2012 PG-19260			
PRIOR OWNER ON 3/01/2015	FULL MARKET VALUE	70,549		
Pinto Steven J				
TOTAL TAX ---				1,282.79**
				DATE #1 09/30/15
				AMT DUE 1,282.79
*****				

STATE OF NEW YORK  
 COUNTY - St Lawrence  
 SCHOOL - Massena 1  
 TOWN - Brasher  
 SWIS - 402000

2 0 1 5 S C H O O L T A X R O L L  
 T A X A B L E SECTION OF THE ROLL - 1  
 OWNERS NAME SEQUENCE  
 UNIFORM PERCENT OF VALUE IS 091.00

PAGE 73  
 VALUATION DATE-JUL 01, 2014  
 TAXABLE STATUS DATE-MAR 01, 2015

TAX MAP PARCEL NUMBER	PROPERTY LOCATION & CLASS	ASSESSMENT	EXEMPTION CODE-----	SCHOOL
CURRENT OWNERS NAME	SCHOOL DISTRICT	LAND	TAX DESCRIPTION	TAXABLE VALUE
CURRENT OWNERS ADDRESS	PARCEL SIZE/GRID COORD	TOTAL	SPECIAL DISTRICTS	TAX AMOUNT
***** 17.004-1-31 *****				
17.004-1-31	172 Upper Ridge Rd			ACCT 1- 47- 8.12 BILL 154
Planty Jarvis	270 Mfg housing		Massena Central Sch	30,200 603.43
Planty Marguerite	Massena 1 405801	21,800		
9461 State Highway 56	ACRES 49.20	30,200		
Massena, NY 13662	EAST-0372922 NRTH-1779074			
	DEED BOOK 1057 PG-1050			
	FULL MARKET VALUE	33,187		
TOTAL TAX ---				603.43**
				DATE #1 09/30/15
				AMT DUE 603.43
***** 17.001-2-41.1 *****				
17.001-2-41.1	158 Small Rd			ACCT 9-999- 9 BILL 155
Pomainville Frances C (LU)	240 Rural res		Aged - Sch 41804	10,940
158 Small Rd	Massena 1 405801	12,400	Enhanced S 41834	43,760
Massena, NY 13662	23'fr	54,700	Massena Central Sch	43,760 874.37
	FRNT 23.00 DPTH			
	ACRES 4.60			
PRIOR OWNER ON 3/01/2015	EAST-0368395 NRTH-1786145			
Pomainville Leo	DEED BOOK 2015 PG-5870			
	FULL MARKET VALUE	60,110		
TOTAL TAX ---				0.00**
				DATE #1 09/30/15
				AMT DUE 725.31
***** 17.001-2-20.12 *****				
17.001-2-20.12	152 Small Rd			ACCT 9-999- 9 BILL 156
Pomainville Michael P	270 Mfg housing		Massena Central Sch	36,300 725.31
Pomainville Keely L	Massena 1 405801	10,000		
166 Small Rd	295x208x236x196	36,300		
Massena, NY 13662	ACRES 1.20			
	EAST-0368558 NRTH-1786479			
	DEED BOOK 2011 PG-10180			
	FULL MARKET VALUE	39,890		
TOTAL TAX ---				725.31**
				DATE #1 09/30/15
				AMT DUE 725.31
***** 17.001-2-20.112 *****				
17.001-2-20.112	166 Small Rd			ACCT 9-999- 9 BILL 157
Pomainville Michael P	283 Res w/Comuse		Basic Star 41854	27,600
166 Small Rd	Massena 1 405801	12,700	Business I 47610	19,600
Massena, NY 13662	481x400x310x190	90,400	Massena Central Sch	70,800 1,414.66
	ACRES 2.40			
	EAST-0369042 NRTH-1786300			
	DEED BOOK 1998 PG-14729			
	FULL MARKET VALUE	99,341		
TOTAL TAX ---				884.66**
				DATE #1 09/30/15
				AMT DUE 884.66
*****				

STATE OF NEW YORK  
 COUNTY - St Lawrence  
 SCHOOL - Massena 1  
 TOWN - Brasher  
 SWIS - 402000

2 0 1 5 S C H O O L T A X R O L L  
 T A X A B L E SECTION OF THE ROLL - 1  
 OWNERS NAME SEQUENCE  
 UNIFORM PERCENT OF VALUE IS 091.00

PAGE 74  
 VALUATION DATE-JUL 01, 2014  
 TAXABLE STATUS DATE-MAR 01, 2015

TAX MAP PARCEL NUMBER	PROPERTY LOCATION & CLASS	ASSESSMENT	EXEMPTION CODE-----	SCHOOL
CURRENT OWNERS NAME	SCHOOL DISTRICT	LAND	TAX DESCRIPTION	TAXABLE VALUE
CURRENT OWNERS ADDRESS	PARCEL SIZE/GRID COORD	TOTAL	SPECIAL DISTRICTS	TAX AMOUNT
***** 17.001-2-41.2 *****				
17.001-2-41.2	Small Rd			BILL 158
Pomainville Michael P	314 Rural vac<10		Massena Central Sch	2,500 49.95
166 Small Rd	Massena 1 405801	2,500		
Massena, NY 13662	26'fr	2,500		
	FRNT 26.00 DPTH			
	ACRES 4.90			
	EAST-0368715 NRTH-1785998			
	DEED BOOK 2003 PG-1108			
	FULL MARKET VALUE	2,747		
			TOTAL TAX ---	49.95**
			DATE #1	09/30/15
			AMT DUE	49.95
***** 17.001-2-27.1 *****				
17.001-2-27.1	598 Hopson Rd			ACCT 1- 44- 2.8 BILL 159
Premo Jason E	270 Mfg housing		Basic Star 41854	27,600
598 Hopson Rd	Massena 1 405801	17,000	Massena Central Sch	1,738.35
Massena, NY 13662	ALSO 2010/11246	87,000		
	FRNT 600.00 DPTH			
	ACRES 23.00			
	EAST-0366152 NRTH-1785352			
	DEED BOOK 2010 PG-11246			
	FULL MARKET VALUE	95,604		
			TOTAL TAX ---	1,208.35**
			DATE #1	09/30/15
			AMT DUE	1,208.35
***** 11.003-3-12 *****				
11.003-3-12	1260 Cr 37			ACCT 1- 30- 6 BILL 160
Price John W	270 Mfg housing		Massena Central Sch	25,800 515.51
Price Joan E	Massena 1 405801	10,600		
207 County Route 46	169x184x146x183	25,800		
Massena, NY 13662	FRNT 169.00 DPTH 183.00			
	EAST-0384666 NRTH-1793906			
	DEED BOOK 1078 PG-821			
	FULL MARKET VALUE	28,352		
			TOTAL TAX ---	515.51**
			DATE #1	09/30/15
			AMT DUE	515.51
*****				

STATE OF NEW YORK  
 COUNTY - St Lawrence  
 SCHOOL - Massena 1  
 TOWN - Brasher  
 SWIS - 402000

2 0 1 5 S C H O O L T A X R O L L  
 T A X A B L E SECTION OF THE ROLL - 1  
 N A M E S E C T I O N - P  
 UNIFORM PERCENT OF VALUE IS 091.00

PAGE 75  
 VALUATION DATE-JUL 01, 2014  
 TAXABLE STATUS DATE-MAR 01, 2015  
 RPS155/V04/L015  
 CURRENT DATE 8/21/2015

\*\*\* S P E C I A L D I S T R I C T S U M M A R Y \*\*\*

CODE	DISTRICT NAME	TOTAL PARCELS	EXTENSION TYPE	EXTENSION VALUE	AD VALOREM VALUE	EXEMPT AMOUNT	TAXABLE VALUE	TOTAL TAX
------	---------------	---------------	----------------	-----------------	------------------	---------------	---------------	-----------

NO SPECIAL DISTRICTS AT THIS LEVEL

\*\*\* S C H O O L D I S T R I C T S U M M A R Y \*\*\*

CODE	DISTRICT NAME	TOTAL PARCELS	ASSESSED LAND	ASSESSED TOTAL	EXEMPT AMOUNT	TOTAL TAXABLE	TOTAL TAX
					----- STAR AMOUNT	----- STAR TAXABLE	
	Massena 1	11	195,600	536,700	30,540	506,160	
405801					165,160	341,000	6,813.53
	S U B - T O T A L	11	195,600	536,700	30,540	506,160	
	S U B - T O T A L (CONT)				165,160	341,000	6,813.53
	T O T A L	11	195,600	536,700	30,540	506,160	
	T O T A L (CONT)				165,160	341,000	6,813.53

\*\*\* S Y S T E M C O D E S S U M M A R Y \*\*\*

NO SYSTEM EXEMPTIONS AT THIS LEVEL

\*\*\* E X E M P T I O N S U M M A R Y \*\*\*

CODE	DESCRIPTION	TOTAL PARCELS	SCHOOL
41804	Aged - Sch	1	10,940
41834	Enhanced S	2	82,360
41854	Basic Star	3	82,800
47610	Business I	1	19,600
	T O T A L	7	195,700

STATE OF NEW YORK  
 COUNTY - St Lawrence  
 SCHOOL - Massena 1  
 TOWN - Brasher  
 SWIS - 402000

2 0 1 5 S C H O O L T A X R O L L  
 T A X A B L E SECTION OF THE ROLL - 1  
 N A M E S E C T I O N - P  
 UNIFORM PERCENT OF VALUE IS 091.00

PAGE 76  
 VALUATION DATE-JUL 01, 2014  
 TAXABLE STATUS DATE-MAR 01, 2015  
 RPS155/V04/L015  
 CURRENT DATE 8/21/2015

\*\*\* G R A N D T O T A L S \*\*\*

ROLL SEC	DESCRIPTION	TOTAL PARCELS	ASSESSED LAND	ASSESSED TOTAL	EXEMPT AMOUNT ----- STAR AMOUNT	TOTAL TAXABLE ----- STAR TAXABLE	TOTAL TAX
	Massena Central Sc		195,600	536,700	30,540	506,160	
	SPEC DIST TAXES				165,160	341,000	6,813.53
1	TAXABLE	11					6,813.53



STATE OF NEW YORK  
 COUNTY - St Lawrence  
 SCHOOL - Massena 1  
 TOWN - Brasher  
 SWIS - 402000

2 0 1 5 S C H O O L T A X R O L L  
 T A X A B L E SECTION OF THE ROLL - 1  
 OWNERS NAME SEQUENCE  
 UNIFORM PERCENT OF VALUE IS 091.00

PAGE 77  
 VALUATION DATE-JUL 01, 2014  
 TAXABLE STATUS DATE-MAR 01, 2015

TAX MAP PARCEL NUMBER	PROPERTY LOCATION & CLASS	ASSESSMENT	EXEMPTION CODE-----	SCHOOL
CURRENT OWNERS NAME	SCHOOL DISTRICT	LAND	TAX DESCRIPTION	TAXABLE VALUE
CURRENT OWNERS ADDRESS	PARCEL SIZE/GRID COORD	TOTAL	SPECIAL DISTRICTS	TAX AMOUNT
***** 18.001-2-39 *****				
	Off Cr 53			ACCT 1- 57- 6 BILL 161
18.001-2-39	323 Vacant rural - WTRFNT		Massena Central Sch	3,900 77.93
Quinell William D Jr. (LU)	Massena 1 405801	3,900		
Lynch Nancy (LU)	1ar	3,900		
485 Porter Lynch Rd	ACRES 1.10			
Norwood, NY 13668	EAST-0386795 NRTH-1785555			
	DEED BOOK 2011 PG-13450			
	FULL MARKET VALUE	4,286		
TOTAL TAX ---				77.93**
				DATE #1 09/30/15
				AMT DUE 77.93
*****				

STATE OF NEW YORK  
 COUNTY - St Lawrence  
 SCHOOL - Massena 1  
 TOWN - Brasher  
 SWIS - 402000

2 0 1 5 S C H O O L T A X R O L L  
 T A X A B L E SECTION OF THE ROLL - 1  
 N A M E S E C T I O N - Q  
 UNIFORM PERCENT OF VALUE IS 091.00

PAGE 78  
 VALUATION DATE-JUL 01, 2014  
 TAXABLE STATUS DATE-MAR 01, 2015  
 RPS155/V04/L015  
 CURRENT DATE 8/21/2015

\*\*\* S P E C I A L D I S T R I C T S U M M A R Y \*\*\*

CODE	DISTRICT NAME	TOTAL PARCELS	EXTENSION TYPE	EXTENSION VALUE	AD VALOREM VALUE	EXEMPT AMOUNT	TAXABLE VALUE	TOTAL TAX
------	---------------	---------------	----------------	-----------------	------------------	---------------	---------------	-----------

NO SPECIAL DISTRICTS AT THIS LEVEL

\*\*\* S C H O O L D I S T R I C T S U M M A R Y \*\*\*

CODE	DISTRICT NAME	TOTAL PARCELS	ASSESSED LAND	ASSESSED TOTAL	EXEMPT AMOUNT	TOTAL TAXABLE	TOTAL TAX
					----- STAR AMOUNT	----- STAR TAXABLE	
405801	Massena 1	1	3,900	3,900		3,900	77.93
	S U B - T O T A L	1	3,900	3,900		3,900	
	S U B - T O T A L (CONT)					3,900	77.93
	T O T A L	1	3,900	3,900		3,900	
	T O T A L (CONT)					3,900	77.93

\*\*\* S Y S T E M C O D E S S U M M A R Y \*\*\*

NO SYSTEM EXEMPTIONS AT THIS LEVEL

\*\*\* E X E M P T I O N S U M M A R Y \*\*\*

NO EXEMPTIONS AT THIS LEVEL

STATE OF NEW YORK  
 COUNTY - St Lawrence  
 SCHOOL - Massena 1  
 TOWN - Brasher  
 SWIS - 402000

2 0 1 5 S C H O O L T A X R O L L  
 T A X A B L E SECTION OF THE ROLL - 1  
 N A M E S E C T I O N - Q  
 UNIFORM PERCENT OF VALUE IS 091.00

PAGE 79  
 VALUATION DATE-JUL 01, 2014  
 TAXABLE STATUS DATE-MAR 01, 2015  
 RPS155/V04/L015  
 CURRENT DATE 8/21/2015

\*\*\* G R A N D T O T A L S \*\*\*

ROLL SEC	DESCRIPTION	TOTAL PARCELS	ASSESSED LAND	ASSESSED TOTAL	EXEMPT AMOUNT ----- STAR AMOUNT	TOTAL TAXABLE ----- STAR TAXABLE	TOTAL TAX
	Massena Central Sc		3,900	3,900		3,900 3,900	77.93
1	SPEC DIST TAXES TAXABLE	1					77.93

STATE OF NEW YORK  
 COUNTY - St Lawrence  
 SCHOOL - Massena 1  
 TOWN - Brasher  
 SWIS - 402000

2 0 1 5 S C H O O L T A X R O L L  
 T A X A B L E SECTION OF THE ROLL - 1  
 OWNERS NAME SEQUENCE  
 UNIFORM PERCENT OF VALUE IS 091.00

TAX MAP PARCEL NUMBER	PROPERTY LOCATION & CLASS	ASSESSMENT	EXEMPTION CODE-----	SCHOOL
CURRENT OWNERS NAME	SCHOOL DISTRICT	LAND	TAX DESCRIPTION	TAXABLE VALUE
CURRENT OWNERS ADDRESS	PARCEL SIZE/GRID COORD	TOTAL	SPECIAL DISTRICTS	TAX AMOUNT
*****				
17.002-1-1.2	193 Daly Rd 210 1 Family Res		Massena Central Sch	123,000
Ranson William T	Massena 1 405801	12,000		
Rocheft-Ransom Kimberly A	1.722a (D) 300X210	123,000		
193 Daly Rd	ACRES 1.40			
Massena, NY 13662	EAST-0372936 NRTH-1789326			
	DEED BOOK 2014 PG-13534			
	FULL MARKET VALUE	135,165		
TOTAL TAX ---				2,457.67**
			DATE #1	09/30/15
			AMT DUE	2,457.67
*****				
17.001-3-6	99 Daly Rd 210 1 Family Res		Basic Star 41854	91,900
Rea Sheila A	Massena 1 405801	8,700	Massena Central Sch	27,600
PO Box 803	ACRES 5.00	91,900		
Hogansburg, NY 13655	EAST-0371029 NRTH-1788374			
	DEED BOOK 2001 PG-2585			
	FULL MARKET VALUE	100,989		
TOTAL TAX ---				1,836.26
			DATE #1	09/30/15
			AMT DUE	1,306.26
*****				
17.001-2-21	500 Hopson Rd 270 Mfg housing		Basic Star 41854	35,500
Reynolds Corey	Massena 1 405801	15,500	Massena Central Sch	27,600
500 Hopson Rd	20.00d	35,500		
Massena, NY 13662	ACRES 21.00			
	EAST-0366691 NRTH-1784099			
	DEED BOOK 2003 PG-6025			
	FULL MARKET VALUE	39,011		
TOTAL TAX ---				709.33
			DATE #1	09/30/15
			AMT DUE	179.33
*****				
10.004-10-1.1	982 Cr 37 210 1 Family Res		Aged - Sch 41804	75,700
Robertson George S	Massena 1 405801	12,800	Enhanced S 41834	45,420
Robertson Wanda M	See 1035/1145 Correction	75,700	Massena Central Sch	30,280
982 County Route 37	551x208			
Massena, NY 13662	ACRES 2.70			
	EAST-0377640 NRTH-1793100			
	DEED BOOK 626 PG-00432			
	FULL MARKET VALUE	83,187		
TOTAL TAX ---				907.54
			DATE #1	09/30/15
			AMT DUE	0.00**
*****				

STATE OF NEW YORK  
 COUNTY - St Lawrence  
 SCHOOL - Massena 1  
 TOWN - Brasher  
 SWIS - 402000

2 0 1 5 S C H O O L T A X R O L L  
 T A X A B L E SECTION OF THE ROLL - 1  
 OWNERS NAME SEQUENCE  
 UNIFORM PERCENT OF VALUE IS 091.00

PAGE 81  
 VALUATION DATE-JUL 01, 2014  
 TAXABLE STATUS DATE-MAR 01, 2015

TAX MAP PARCEL NUMBER	PROPERTY LOCATION & CLASS	ASSESSMENT	EXEMPTION CODE-----	SCHOOL
CURRENT OWNERS NAME	SCHOOL DISTRICT	LAND	TAX DESCRIPTION	TAXABLE VALUE
CURRENT OWNERS ADDRESS	PARCEL SIZE/GRID COORD	TOTAL	SPECIAL DISTRICTS	TAX AMOUNT
***** 17.001-2-44 *****				
17.001-2-44	185 Small Rd			BILL 166
Robinson Johnathan A (LC)	210 1 Family Res		Massena Central Sch	799.24
185 Small Rd	Massena 1 405801	10,000		
Massena, NY 13662-3336	Created 11/2011	40,000		
	Strack survey 4/18/11			
	1.15A			
	FRNT 244.00 DPTH 243.00			
	ACRES 1.00			
	EAST-0369675 NRTH-1786406			
	FULL MARKET VALUE	43,956		
			TOTAL TAX ---	799.24**
				DATE #1 09/30/15
				AMT DUE 799.24
***** 17.001-2-3.212 *****				
17.001-2-3.212	36 Small Rd			BILL 167
Robinson Ronald	331 Com vac w/im		Massena Central Sch	403.62
Robinson Sandra	Massena 1 405801	10,200		
45 Tucker Terrace	FRNT 175.00 DPTH 600.00	20,200		
Massena, NY 13662	ACRES 2.40			
	EAST-0366068 NRTH-1786018			
	DEED BOOK 2003 PG-8110			
	FULL MARKET VALUE	22,198		
			TOTAL TAX ---	403.62**
				DATE #1 09/30/15
				AMT DUE 403.62
***** 17.001-2-32 *****				
17.001-2-32	626 Hopson Rd			ACCT 1- 44- 2.31 BILL 168
Robinson Ronald L	314 Rural vac<10		Massena Central Sch	153.85
45 Tucker Ter	Massena 1 405801	7,700		
Massena, NY 13662	ACRES 1.50	7,700		
	EAST-0365478 NRTH-1785770			
	DEED BOOK 2014 PG-5041			
	FULL MARKET VALUE	8,462		
			TOTAL TAX ---	153.85**
				DATE #1 09/30/15
				AMT DUE 153.85
***** 17.001-3-8 *****				
17.001-3-8	109 Daly Rd			BILL 169
Rocheftort Gaetan P	210 1 Family Res		Basic Star 41854	27,600
109 Daly Rd	Massena 1 405801	12,800	Massena Central Sch	2,072.04
Massena, NY 13662	310'fr	103,700		
	ACRES 2.70 BANK8888220			
	EAST-0371614 NRTH-1788494			
	DEED BOOK 1999 PG-10538			
	FULL MARKET VALUE	113,956		
			TOTAL TAX ---	1,542.04**
				DATE #1 09/30/15
				AMT DUE 1,542.04

\*\*\*\*\*

STATE OF NEW YORK  
 COUNTY - St Lawrence  
 SCHOOL - Massena 1  
 TOWN - Brasher  
 SWIS - 402000

2 0 1 5 S C H O O L T A X R O L L  
 T A X A B L E SECTION OF THE ROLL - 1  
 OWNERS NAME SEQUENCE  
 UNIFORM PERCENT OF VALUE IS 091.00

PAGE 82  
 VALUATION DATE-JUL 01, 2014  
 TAXABLE STATUS DATE-MAR 01, 2015

TAX MAP PARCEL NUMBER	PROPERTY LOCATION & CLASS	ASSESSMENT	EXEMPTION CODE-----	SCHOOL
CURRENT OWNERS NAME	SCHOOL DISTRICT	LAND	TAX DESCRIPTION	TAXABLE VALUE
CURRENT OWNERS ADDRESS	PARCEL SIZE/GRID COORD	TOTAL	SPECIAL DISTRICTS	TAX AMOUNT
*****				
17.002-1-1.11	201 Daly Rd 240 Rural res		Enhanced S 41834	17.002-1-1.11
Rochefort Jacques	Massena 1 405801	39,000	Massena Central Sch	ACCT 1- 3-11
Rochefort Veronica	ACRES 147.40	111,000		BILL 170
201 Daly Rd	EAST-0372146 NRTH-1790311			60,080
Massena, NY 13662	DEED BOOK 920 PG-00600			2,217.90
	FULL MARKET VALUE	121,978		
			TOTAL TAX ---	1,085.90**
				DATE #1 09/30/15
				AMT DUE 1,085.90
*****				
17.004-3-5	387 Small Rd 210 1 Family Res		Basic Star 41854	17.004-3-5
Rounds Ricky H	Massena 1 405801	14,400	Massena Central Sch	ACCT 1- 40- 8.44
Rounds Gene	Plot revised 2/2013	68,300		BILL 171
387 Small Rd	Claffey survey			27,600
Brasher Falls, NY 13613-4212	FRNT 140.00 DPTH			1,364.71
	ACRES 9.70			
	EAST-0373475 NRTH-1782404			
	DEED BOOK 2010 PG-2358			
	FULL MARKET VALUE	75,055		
			TOTAL TAX ---	834.71**
				DATE #1 09/30/15
				AMT DUE 834.71
*****				
17.003-4-2.11	105 Upper Ridge Rd 210 1 Family Res		Basic Star 41854	17.003-4-2.11
Rusaw Joanne	Massena 1 405801	14,100	Massena Central Sch	ACCT 1- 40- 9.12
105 Upper Ridge Rd	2002/18198 Well Agree't	40,000		BILL 172
Brasher Falls, NY 13613	600x350			27,600
	ACRES 4.70			799.24
	EAST-0370968 NRTH-1780002			
	DEED BOOK 1998 PG-274			
	FULL MARKET VALUE	43,956		
			TOTAL TAX ---	269.24**
				DATE #1 09/30/15
				AMT DUE 269.24
*****				
10.004-8-1	1256 Cr 37 270 Mfg housing		Massena Central Sch	10.004-8-1
Russell Kurt M	Massena 1 405801	11,900		ACCT 1- 74- 6
Russell Shannon M	1.26ar	19,900		BILL 173
1256 County Route 37	ACRES 1.20			397.62
Massena, NY 13662	EAST-0384441 NRTH-1793851			
	DEED BOOK 2014 PG-15879			
	FULL MARKET VALUE	21,868		
			TOTAL TAX ---	397.62**
				DATE #1 09/30/15
				AMT DUE 397.62
*****				

STATE OF NEW YORK  
 COUNTY - St Lawrence  
 SCHOOL - Massena 1  
 TOWN - Brasher  
 SWIS - 402000

2 0 1 5 S C H O O L T A X R O L L  
 T A X A B L E SECTION OF THE ROLL - 1  
 OWNERS NAME SEQUENCE  
 UNIFORM PERCENT OF VALUE IS 091.00

PAGE 83  
 VALUATION DATE-JUL 01, 2014  
 TAXABLE STATUS DATE-MAR 01, 2015

TAX MAP PARCEL NUMBER	PROPERTY LOCATION & CLASS	ASSESSMENT	EXEMPTION CODE-----	SCHOOL
CURRENT OWNERS NAME	SCHOOL DISTRICT	LAND	TAX DESCRIPTION	TAXABLE VALUE
CURRENT OWNERS ADDRESS	PARCEL SIZE/GRID COORD	TOTAL	SPECIAL DISTRICTS	TAX AMOUNT
***** 17.003-4-2.12 *****				
17.003-4-2.12	125 Upper Ridge Rd			BILL 174
Ryan Amanda	270 Mfg housing		Basic Star 41854	27,600
PO Box 5251	Massena 1 405801	9,100	Massena Central Sch	29,300
Massena, NY 13662	2002/18198 Well Agree't	29,300		
	FRNT 100.00 DPTH 350.00			
	EAST-0371252 NRTH-1780109			
	DEED BOOK 1119 PG-21			
	FULL MARKET VALUE	32,198		
			TOTAL TAX ---	55.45**
			DATE #1	09/30/15
			AMT DUE	55.45
*****				

STATE OF NEW YORK  
 COUNTY - St Lawrence  
 SCHOOL - Massena 1  
 TOWN - Brasher  
 SWIS - 402000

2015 SCHOOL TAX ROLL  
 TAXABLE SECTION OF THE ROLL - 1  
 NAME SECTION - R  
 UNIFORM PERCENT OF VALUE IS 091.00

PAGE 84  
 VALUATION DATE-JUL 01, 2014  
 TAXABLE STATUS DATE-MAR 01, 2015  
 RPS155/V04/L015  
 CURRENT DATE 8/21/2015

\*\*\* SPECIAL DISTRICT SUMMARY \*\*\*

CODE	DISTRICT NAME	TOTAL PARCELS	EXTENSION TYPE	EXTENSION VALUE	AD VALOREM VALUE	EXEMPT AMOUNT	TAXABLE VALUE	TOTAL TAX
------	---------------	---------------	----------------	-----------------	------------------	---------------	---------------	-----------

NO SPECIAL DISTRICTS AT THIS LEVEL

\*\*\* SCHOOL DISTRICT SUMMARY \*\*\*

CODE	DISTRICT NAME	TOTAL PARCELS	ASSESSED LAND	ASSESSED TOTAL	EXEMPT AMOUNT	TOTAL TAXABLE	TOTAL TAX
					----- STAR AMOUNT	----- STAR TAXABLE	
	Massena 1	13	178,200	766,200	30,280	735,920	
405801					271,100	464,820	9,287.59
	S U B - T O T A L	13	178,200	766,200	30,280	735,920	
	S U B - T O T A L (CONT)				271,100	464,820	9,287.59
	T O T A L	13	178,200	766,200	30,280	735,920	
	T O T A L (CONT)				271,100	464,820	9,287.59

\*\*\* SYSTEM CODES SUMMARY \*\*\*

NO SYSTEM EXEMPTIONS AT THIS LEVEL

\*\*\* EXEMPTION SUMMARY \*\*\*

CODE	DESCRIPTION	TOTAL PARCELS	SCHOOL
41804	Aged - Sch	1	30,280
41834	Enhanced S	2	105,500
41854	Basic Star	6	165,600
	T O T A L	9	301,380



STATE OF NEW YORK  
 COUNTY - St Lawrence  
 SCHOOL - Massena 1  
 TOWN - Brasher  
 SWIS - 402000

2 0 1 5 S C H O O L T A X R O L L  
 T A X A B L E SECTION OF THE ROLL - 1  
 N A M E S E C T I O N - R  
 UNIFORM PERCENT OF VALUE IS 091.00

PAGE 85  
 VALUATION DATE-JUL 01, 2014  
 TAXABLE STATUS DATE-MAR 01, 2015  
 RPS155/V04/L015  
 CURRENT DATE 8/21/2015

\*\*\* G R A N D T O T A L S \*\*\*

ROLL SEC	DESCRIPTION	TOTAL PARCELS	ASSESSED LAND	ASSESSED TOTAL	EXEMPT AMOUNT ----- STAR AMOUNT	TOTAL TAXABLE ----- STAR TAXABLE	TOTAL TAX
	Massena Central Sc		178,200	766,200	30,280	735,920	
	SPEC DIST TAXES				271,100	464,820	9,287.59
1	TAXABLE	13					9,287.59

STATE OF NEW YORK  
 COUNTY - St Lawrence  
 SCHOOL - Massena 1  
 TOWN - Brasher  
 SWIS - 402000

2 0 1 5 S C H O O L T A X R O L L  
 T A X A B L E SECTION OF THE ROLL - 1  
 OWNERS NAME SEQUENCE  
 UNIFORM PERCENT OF VALUE IS 091.00

PAGE 86  
 VALUATION DATE-JUL 01, 2014  
 TAXABLE STATUS DATE-MAR 01, 2015

TAX MAP PARCEL NUMBER	PROPERTY LOCATION & CLASS	ASSESSMENT	EXEMPTION CODE-----	SCHOOL
CURRENT OWNERS NAME	SCHOOL DISTRICT	LAND	TAX DESCRIPTION	TAXABLE VALUE
CURRENT OWNERS ADDRESS	PARCEL SIZE/GRID COORD	TOTAL	SPECIAL DISTRICTS	TAX AMOUNT
***** 17.002-1-14.1 *****				
17.002-1-14.1	Maple Ridge Rd			ACCT 1- 55-14.1 BILL 175
Salmon River Holdings, Inc.	321 Abandoned ag		Massena Central Sch	24,300 485.54
PO Box 234	Massena 1 405801	24,300		
Bombay, NY 12914-0234	ACRES 83.30	24,300		
	EAST-0380995 NRTH-1787671			
	DEED BOOK 2013 PG-6698			
	FULL MARKET VALUE	26,703		
TOTAL TAX ---				485.54**
				DATE #1 09/30/15
				AMT DUE 485.54
***** 17.003-4-5.2 *****				
17.003-4-5.2	Hopson Rd			BILL 176
Saulle Gregory	314 Rural vac<10		Massena Central Sch	8,700 173.84
30 Highland Ave	Massena 1 405801	8,700		
Dover, NJ 07801	N 1.2 Of 9.567A	8,700		
	FRNT 198.00 DPTH			
	ACRES 5.00			
	EAST-0368477 NRTH-1779897			
	DEED BOOK 2001 PG-15362			
	FULL MARKET VALUE	9,560		
TOTAL TAX ---				173.84**
				DATE #1 09/30/15
				AMT DUE 173.84
***** 17.003-3-3.11 *****				
17.003-3-3.11	489A,B Hopson Rd			BILL 177
Scarlata Joseph	241 Rural res&ag		Massena Central Sch	180,700 3,610.58
411 Route 68	Massena 1 405801	65,700		
Columbus, NJ 08022-2234	Split 10/2013	180,700		
	Rur Res			
	ACRES 339.50			
	EAST-0365846 NRTH-1781706			
	DEED BOOK 2014 PG-17428			
	FULL MARKET VALUE	198,571		
TOTAL TAX ---				3,610.58**
				DATE #1 09/30/15
				AMT DUE 3,610.58
***** 17.003-3-15.22 *****				
17.003-3-15.22	Off O'Neil Rd			BILL 178
Seaway Timber Harvesting Inc	322 Rural vac>10		Massena Central Sch	39,000 779.26
Jain Investments LLC-TIC	Massena 1 405801	39,000		
15121 State Highway 37	ACRES 60.00	39,000		
Massena, NY 13662	EAST-0361584 NRTH-1781711			
	DEED BOOK 2012 PG-17499			
	FULL MARKET VALUE	42,857		
TOTAL TAX ---				779.26**
				DATE #1 09/30/15
				AMT DUE 779.26
*****				

STATE OF NEW YORK  
COUNTY - St Lawrence  
SCHOOL - Massena 1  
TOWN - Brasher  
SWIS - 402000

2 0 1 5 S C H O O L T A X R O L L  
T A X A B L E SECTION OF THE ROLL - 1  
OWNERS NAME SEQUENCE  
UNIFORM PERCENT OF VALUE IS 091.00

PAGE 87  
VALUATION DATE-JUL 01, 2014  
TAXABLE STATUS DATE-MAR 01, 2015

TAX MAP PARCEL NUMBER	PROPERTY LOCATION & CLASS	ASSESSMENT	EXEMPTION CODE-----	SCHOOL
CURRENT OWNERS NAME	SCHOOL DISTRICT	LAND	TAX DESCRIPTION	TAXABLE VALUE
CURRENT OWNERS ADDRESS	PARCEL SIZE/GRID COORD	TOTAL	SPECIAL DISTRICTS	TAX AMOUNT
***** 17.003-4-1.12 *****				
17.003-4-1.12	55 Upper Ridge Rd 322 Rural vac>10		Massena Central Sch	62,100
Seaway Timber Harvesting Inc	Massena 1 405801	62,100		
15121 State Highway 37	FRNT 334.00 DPTH	62,100		
Massena, NY 13662	ACRES 105.20 EAST-0369934 NRTH-1781008 DEED BOOK 2008 PG-5782 FULL MARKET VALUE	68,242		
TOTAL TAX ---				1,240.82**
				DATE #1 09/30/15
				AMT DUE 1,240.82
***** 17.003-3-2 *****				
17.003-3-2	Hopson Rd 322 Rural vac>10		Massena Central Sch	71,900
Seaway Timber Harvesting, Inc	Massena 1 405801	71,900		
Jain Investments, LLC	109ar	71,900		
15121 State Highway 37	ACRES 110.60 EAST-0364203 NRTH-1782956 DEED BOOK 2012 PG-17499 FULL MARKET VALUE	79,011		
Massena, NY 13662				
TOTAL TAX ---				1,436.64**
				DATE #1 09/30/15
				AMT DUE 1,436.64
***** 17.003-3-12 *****				
17.003-3-12	Upper Ridge Rd 910 Priv forest		Massena Central Sch	95,000
Seaway Timber Harvesting, Inc	Massena 1 405801	95,000		
15121 State Highway 37	180ar	95,000		
Massena, NY 13662	ACRES 183.90 EAST-0370556 NRTH-1777716 DEED BOOK 2015 PG-3974 FULL MARKET VALUE	104,396		
PRIOR OWNER ON 3/01/2015				
Darrigo James				
TOTAL TAX ---				1,898.20**
				DATE #1 09/30/15
				AMT DUE 1,898.20
***** 17.001-2-2.122 *****				
17.001-2-2.122	Hopson Rd 314 Rural vac<10		Massena Central Sch	4,900
Seaway Timber Harvesting, Inc.	Massena 1 405801	4,900		
15121 State Highway 37	Created 4/2014	4,900		
Massena, NY 13662	Maine survey 11/2013 13.52A(D) * S/I/F * FRNT 75.00 DPTH ACRES 13.40 EAST-0363927 NRTH-1786542 DEED BOOK 2014 PG-17860 FULL MARKET VALUE	5,385		
TOTAL TAX ---				97.91**
				DATE #1 09/30/15
				AMT DUE 97.91



STATE OF NEW YORK  
 COUNTY - St Lawrence  
 SCHOOL - Massena 1  
 TOWN - Brasher  
 SWIS - 402000

2 0 1 5 S C H O O L T A X R O L L  
 T A X A B L E SECTION OF THE ROLL - 1  
 OWNERS NAME SEQUENCE  
 UNIFORM PERCENT OF VALUE IS 091.00

PAGE 88  
 VALUATION DATE-JUL 01, 2014  
 TAXABLE STATUS DATE-MAR 01, 2015

TAX MAP PARCEL NUMBER	PROPERTY LOCATION & CLASS	ASSESSMENT	EXEMPTION CODE-----	SCHOOL
CURRENT OWNERS NAME	SCHOOL DISTRICT	LAND	TAX DESCRIPTION	TAXABLE VALUE
CURRENT OWNERS ADDRESS	PARCEL SIZE/GRID COORD	TOTAL	SPECIAL DISTRICTS	TAX AMOUNT
*****				
17.001-2-13.123	Small Rd 322 Rural vac>10		Massena Central Sch	6,900
Seaway Timber Harvesting, Inc.	Massena 1 405801	6,900		
15121 State Highway 37	FRNT 1010.00 DPTH	6,900		
Massena, NY 13662	ACRES 12.50 EAST-0368887 NRTH-1786832 DEED BOOK 2014 PG-17860 FULL MARKET VALUE	7,582		
TOTAL TAX ---				137.87**
				DATE #1 09/30/15
				AMT DUE 137.87
*****				
17.001-2-38.1	653 Hopson & 121 Laclair Rd 112 Dairy farm		Massena Central Sch	139,000
Seaway Timber Harvesting, Inc.	Massena 1 405801	134,000		
15121 State Highway 37	Parcels combined 2/2013	139,000		
Massena, NY 13662	ACRES 431.60 EAST-0364200 NRTH-1785620 DEED BOOK 2014 PG-17860 FULL MARKET VALUE	152,747		
TOTAL TAX ---				2,777.37**
				DATE #1 09/30/15
				AMT DUE 2,777.37
*****				
17.001-2-45	Daly Rd 312 Vac w/imprv		Ag Land Co 41730	128,200
Seaway Timber Harvesting, Inc.	Massena 1 405801	115,000	Massena Central Sch	128,200
15121 State Highway 37	Parcels combined 2/2013	128,200		
Massena, NY 13662	FRNT 4540.00 DPTH ACRES 376.00 EAST-0371325 NRTH-1786677 DEED BOOK 2014 PG-17860 FULL MARKET VALUE	140,879		
TOTAL TAX ---				2,561.57**
				DATE #1 09/30/15
				AMT DUE 2,561.57
*****				
17.001-2-9	Small Rd 323 Vacant rural		Massena Central Sch	37,400
Sheehan James E	Massena 1 405801	37,400		
208 Sissonville Rd	Also See 1074/1	37,400		
Potsdam, NY 13676-3563	Easement 1998/14559 130.75ar ACRES 137.60 EAST-0368534 NRTH-1787660 DEED BOOK 1074 PG-3 FULL MARKET VALUE	41,099		
TOTAL TAX ---				747.29**
				DATE #1 09/30/15
				AMT DUE 747.29
*****				



STATE OF NEW YORK  
 COUNTY - St Lawrence  
 SCHOOL - Massena 1  
 TOWN - Brasher  
 SWIS - 402000

2 0 1 5 S C H O O L T A X R O L L  
 T A X A B L E SECTION OF THE ROLL - 1  
 OWNERS NAME SEQUENCE  
 UNIFORM PERCENT OF VALUE IS 091.00

PAGE 89  
 VALUATION DATE-JUL 01, 2014  
 TAXABLE STATUS DATE-MAR 01, 2015

TAX MAP PARCEL NUMBER	PROPERTY LOCATION & CLASS	ASSESSMENT	EXEMPTION CODE-----	SCHOOL
CURRENT OWNERS NAME	SCHOOL DISTRICT	LAND	TAX DESCRIPTION	TAXABLE VALUE
CURRENT OWNERS ADDRESS	PARCEL SIZE/GRID COORD	TOTAL	SPECIAL DISTRICTS	TAX AMOUNT
***** 17.001-2-18 *****				
17.001-2-18	Small Rd			ACCT 1- 71-10.3 BILL 187
Sheehan James E	322 Rural vac>10		Massena Central Sch	28,600 571.46
208 Sissonville Rd	Massena 1 405801	28,600		
Potsdam, NY 13676-3563	Also See 1074/1	28,600		
	Also Ease't1998/7603			
	96ar			
	ACRES 94.50			
	EAST-0369247 NRTH-1784629			
	DEED BOOK 1074 PG-3			
	FULL MARKET VALUE	31,429		
			TOTAL TAX ---	571.46**
				DATE #1 09/30/15
				AMT DUE 571.46
***** 17.004-1-15 *****				
17.004-1-15	405 Maple Ridge Rd			ACCT 1- 63- 8 BILL 188
Sienkiewicz William	210 1 Family Res		Enhanced S 41834	56,500
Sienkiewicz Jean	Massena 1 405801	8,200	Massena Central Sch	1,128.93
405 Maple Ridge Rd	ACRES 1.60	56,500		
Brasher Falls, NY 13613	EAST-0378156 NRTH-1782497			
	DEED BOOK 803 PG-00104			
	FULL MARKET VALUE	62,088		
			TOTAL TAX ---	0.00**
***** 17.004-1-16 *****				
17.004-1-16	402 Maple Ridge Rd			ACCT 1- 63- 9 BILL 189
Sienkiewicz Alexander	210 1 Family Res		Enhanced S 41834	60,080
Sienkiewicz Anne	Massena 1 405801	6,300	Massena Central Sch	1,224.84
402 Maple Ridge Rd	170x315x198x183	61,300		
Brasher Falls, NY 13613	FRNT 170.00 DPTH 249.00			
	EAST-0378132 NRTH-1782082			
	DEED BOOK 1088 PG-837			
	FULL MARKET VALUE	67,363		
			TOTAL TAX ---	92.84**
				DATE #1 09/30/15
				AMT DUE 92.84
***** 17.004-1-17 *****				
17.004-1-17	Maple Ridge Rd			ACCT 1- 48- 9 BILL 190
Sienkiewicz Alexander	314 Rural vac<10		Massena Central Sch	3,500 69.93
Sienkiewicz Anne	Massena 1 405801	3,500		
402 Maple Ridge Rd	6.80ar	3,500		
Brasher Falls, NY 13613	ACRES 6.40			
	EAST-0378455 NRTH-1782352			
	DEED BOOK 1088 PG-973			
	FULL MARKET VALUE	3,846		
			TOTAL TAX ---	69.93**
				DATE #1 09/30/15
				AMT DUE 69.93

STATE OF NEW YORK  
 COUNTY - St Lawrence  
 SCHOOL - Massena 1  
 TOWN - Brasher  
 SWIS - 402000

2 0 1 5 S C H O O L T A X R O L L  
 T A X A B L E SECTION OF THE ROLL - 1  
 OWNERS NAME SEQUENCE  
 UNIFORM PERCENT OF VALUE IS 091.00

PAGE 90  
 VALUATION DATE-JUL 01, 2014  
 TAXABLE STATUS DATE-MAR 01, 2015

TAX MAP PARCEL NUMBER	PROPERTY LOCATION & CLASS	ASSESSMENT	EXEMPTION CODE-----	SCHOOL
CURRENT OWNERS NAME	SCHOOL DISTRICT	LAND	TAX DESCRIPTION	TAXABLE VALUE
CURRENT OWNERS ADDRESS	PARCEL SIZE/GRID COORD	TOTAL	SPECIAL DISTRICTS	TAX AMOUNT
***** 17.004-1-14 *****				
17.004-1-14	480 Taylor Rd			ACCT 1- 72- 7
Sienkiewicz Robert (Estate)	270 Mfg housing		Massena Central Sch	57,800
Sienkiewicz Phyllis (Estate)	Massena 1 405801	12,200		
480 Taylor Rd	2.60 Ar	57,800		
Brasher Falls, NY 13613	414x282x242x418			
	FRNT 414.00 DPTH			
	ACRES 2.40			
	EAST-0378111 NRTH-1782883			
	DEED BOOK 1022 PG-00472			
	FULL MARKET VALUE	63,516		
			TOTAL TAX ---	1,154.91**
				DATE #1 09/30/15
				AMT DUE 1,154.91
***** 10.004-9-2 *****				
10.004-9-2	1048 Cr 37			ACCT 1- 37-14
Smith Bradley C	210 1 Family Res		Basic Star 41854	
Smith Mary L	Massena 1 405801	11,900	Massena Central Sch	94,700
1048 County Route 37	200x322(d)	94,700		
Massena, NY 13662	ACRES 1.20 BANK8888111			
	EAST-0379218 NRTH-1793205			
	DEED BOOK 2002 PG-16746			
	FULL MARKET VALUE	104,066		
			TOTAL TAX ---	1,362.21**
				DATE #1 09/30/15
				AMT DUE 1,362.21
***** 18.001-3-4 *****				
18.001-3-4	875 Maple Ridge Rd			ACCT 1- 26- 1.2
Southwick Leland	210 1 Family Res		Basic Star 41854	
Southwick Sharon	Massena 1 405801	6,900	Massena Central Sch	84,800
875 Maple Ridge Rd	1.50ar	84,800		
Brasher Falls, NY 13613	ACRES 1.30			
	EAST-0386955 NRTH-1789617			
	DEED BOOK 982 PG-01034			
	FULL MARKET VALUE	93,187		
			TOTAL TAX ---	1,164.40**
				DATE #1 09/30/15
				AMT DUE 1,164.40
***** 17.001-2-2.3 *****				
17.001-2-2.3	47 Quenell Rd			ACCT 1- 2- 2.3
St Lawrence County	270 Mfg housing		Massena Central Sch	24,300
(Derouchie)	Massena 1 405801	12,300		
48 Court St	1050x208	24,300		
Canton, NY 13617	ACRES 4.30 BANK9999999			
	EAST-0363809 NRTH-1787015			
	DEED BOOK 2015 PG-10009			
	FULL MARKET VALUE	26,703		
PRIOR OWNER ON 3/01/2015			TOTAL TAX ---	485.54**
Derouchie Gerry				DATE #1 09/30/15
				AMT DUE 485.54

\*\*\*\*\*





STATE OF NEW YORK  
 COUNTY - St Lawrence  
 SCHOOL - Massena 1  
 TOWN - Brasher  
 SWIS - 402000

2 0 1 5 S C H O O L T A X R O L L  
 T A X A B L E SECTION OF THE ROLL - 1  
 OWNERS NAME SEQUENCE  
 UNIFORM PERCENT OF VALUE IS 091.00

PAGE 91  
 VALUATION DATE-JUL 01, 2014  
 TAXABLE STATUS DATE-MAR 01, 2015

TAX MAP PARCEL NUMBER	PROPERTY LOCATION & CLASS	ASSESSMENT	EXEMPTION CODE-----	SCHOOL
CURRENT OWNERS NAME	SCHOOL DISTRICT	LAND	TAX DESCRIPTION	TAXABLE VALUE
CURRENT OWNERS ADDRESS	PARCEL SIZE/GRID COORD	TOTAL	SPECIAL DISTRICTS	TAX AMOUNT
***** 17.001-2-2.23 *****				
17.001-2-2.23	695 Hopson Rd 270 Mfg housing		Massena Central Sch	30,700
St Lawrence County (Derouchie)	Massena 1 405801	10,000		
48 Court St Canton, NY 13617	150x325 ACRES 1.10 BANK9999999	30,700		
	EAST-0364592 NRTH-1787247			
	DEED BOOK 2015 PG-10008			
PRIOR OWNER ON 3/01/2015 Derouchie Gerry	FULL MARKET VALUE	33,736		
TOTAL TAX ---				613.42**
				DATE #1 09/30/15
				AMT DUE 613.42
***** 17.002-1-17 *****				
17.002-1-17	686 Maple Ridge Rd 112 Dairy farm		Silo 42100 Massena Central Sch	148,900
St Lawrence County (Tanuis)	Massena 1 405801	102,100		
48 Court St Canton, NY 13617	336.50ar ACRES 383.00 BANK9999999	149,900		
	EAST-0382488 NRTH-1785562			
	DEED BOOK 2015 PG-10033			
PRIOR OWNER ON 3/01/2015 Tanuis Thomas S (LU)	FULL MARKET VALUE	164,725		
TOTAL TAX ---				2,975.18**
				DATE #1 09/30/15
				AMT DUE 2,975.18
***** 17.003-4-3.21 *****				
17.003-4-3.21	344 Hopson Rd 240 Rural res		Basic Star 41854 Massena Central Sch	87,900
Stewart Dawna M Stewart William L	Massena 1 405801	15,500		
344 Hopson Rd Brasher Falls, NY 13613	ACRES 17.00 EAST-0368788 NRTH-1779441	87,900		
	DEED BOOK 1998 PG-1435			
	FULL MARKET VALUE	96,593		
TOTAL TAX ---				1,226.34**
				DATE #1 09/30/15
				AMT DUE 1,226.34
***** 17.003-4-8 *****				
17.003-4-8	Hopson Rd 322 Rural vac>10		Massena Central Sch	21,800
Stewart William L Michael Macauley	Massena 1 405801	21,800		
344 Hopson Rd Brasher Falls, NY 13613	743'fr ACRES 48.60	21,800		
	EAST-0368651 NRTH-1781942			
	DEED BOOK 2000 PG-11318			
	FULL MARKET VALUE	23,956		
TOTAL TAX ---				435.59**
				DATE #1 09/30/15
				AMT DUE 435.59
*****				

STATE OF NEW YORK  
 COUNTY - St Lawrence  
 SCHOOL - Massena 1  
 TOWN - Brasher  
 SWIS - 402000

2 0 1 5 S C H O O L T A X R O L L  
 T A X A B L E SECTION OF THE ROLL - 1  
 OWNERS NAME SEQUENCE  
 UNIFORM PERCENT OF VALUE IS 091.00

PAGE 92  
 VALUATION DATE-JUL 01, 2014  
 TAXABLE STATUS DATE-MAR 01, 2015

TAX MAP PARCEL NUMBER	PROPERTY LOCATION & CLASS	ASSESSMENT	EXEMPTION CODE-----	SCHOOL
CURRENT OWNERS NAME	SCHOOL DISTRICT	LAND	TAX DESCRIPTION	TAXABLE VALUE
CURRENT OWNERS ADDRESS	PARCEL SIZE/GRID COORD	TOTAL	SPECIAL DISTRICTS	TAX AMOUNT
***** 17.004-3-20 *****				
17.004-3-20	445 Small Rd			ACCT 1-40-8.8
Stowell Craig E	270 Mfg housing		Basic Star 41854	BILL 199
Stowell Joyce	Massena 1 405801	12,600	Massena Central Sch	27,600
445 Small Rd	FRNT 260.00 DPTH 380.00	37,200		743.30
Brasher Falls, NY 13613	ACRES 2.30			
	EAST-0372880 NRTH-1780712			
	DEED BOOK 2001 PG-160			
	FULL MARKET VALUE	40,879		
			TOTAL TAX ---	213.30**
			DATE #1	09/30/15
			AMT DUE	213.30
***** 17.001-3-3 *****				
17.001-3-3	Daly Rd			ACCT 1- 71- 9.2
Sullivan Mike D	314 Rural vac<10		Massena Central Sch	BILL 200
PO Box 270170	Massena 1 405801	8,700		8,700
West Hartford, CT 06127-0170	ACRES 5.00	8,700		173.84
	EAST-0370386 NRTH-1787919			
	DEED BOOK 953 PG-00656			
	FULL MARKET VALUE	9,560		
			TOTAL TAX ---	173.84**
			DATE #1	09/30/15
			AMT DUE	173.84
***** 11.003-3-14 *****				
11.003-3-14	8 Larue Rd			ACCT 1- 55- 9.2
Susice Paul	240 Rural res		Basic Star 41854	BILL 201
Susice Kim	Massena 1 405801	10,300	Massena Central Sch	27,600
13 State Highway 37C	ACRES 18.80	108,600		2,169.94
Massena, NY 13662	EAST-0385327 NRTH-1794466			
	DEED BOOK 983 PG-00281			
	FULL MARKET VALUE	119,341		
			TOTAL TAX ---	1,639.94**
			DATE #1	09/30/15
			AMT DUE	1,639.94
*****				

STATE OF NEW YORK  
 COUNTY - St Lawrence  
 SCHOOL - Massena 1  
 TOWN - Brasher  
 SWIS - 402000

2 0 1 5 S C H O O L T A X R O L L  
 T A X A B L E SECTION OF THE ROLL - 1  
 N A M E S E C T I O N - S  
 UNIFORM PERCENT OF VALUE IS 091.00

PAGE 93  
 VALUATION DATE-JUL 01, 2014  
 TAXABLE STATUS DATE-MAR 01, 2015  
 RPS155/V04/L015  
 CURRENT DATE 8/21/2015

\*\*\* S P E C I A L D I S T R I C T S U M M A R Y \*\*\*

CODE	DISTRICT NAME	TOTAL PARCELS	EXTENSION TYPE	EXTENSION VALUE	AD VALOREM VALUE	EXEMPT AMOUNT	TAXABLE VALUE	TOTAL TAX
------	---------------	---------------	----------------	-----------------	------------------	---------------	---------------	-----------

NO SPECIAL DISTRICTS AT THIS LEVEL

\*\*\* S C H O O L D I S T R I C T S U M M A R Y \*\*\*

CODE	DISTRICT NAME	TOTAL PARCELS	ASSESSED LAND	ASSESSED TOTAL	EXEMPT AMOUNT	TOTAL TAXABLE	TOTAL TAX
					----- STAR AMOUNT	----- STAR TAXABLE	
405801	Massena 1	27	935,800	1654,400	1,000	1,653,400	
					254,580	1,398,820	27,949.93
	S U B - T O T A L	27	935,800	1654,400	1,000	1,653,400	
	S U B - T O T A L (CONT)				254,580	1,398,820	27,949.93
	T O T A L	27	935,800	1654,400	1,000	1,653,400	
	T O T A L (CONT)				254,580	1,398,820	27,949.93

\*\*\* S Y S T E M C O D E S S U M M A R Y \*\*\*

NO SYSTEM EXEMPTIONS AT THIS LEVEL

\*\*\* E X E M P T I O N S U M M A R Y \*\*\*

CODE	DESCRIPTION	TOTAL PARCELS	SCHOOL
41730	Ag Land Co	1	
41834	Enhanced S	2	116,580
41854	Basic Star	5	138,000
42100	Silo	1	1,000
	T O T A L	9	255,580

STATE OF NEW YORK  
 COUNTY - St Lawrence  
 SCHOOL - Massena 1  
 TOWN - Brasher  
 SWIS - 402000

2 0 1 5 S C H O O L T A X R O L L  
 T A X A B L E SECTION OF THE ROLL - 1  
 N A M E S E C T I O N - S  
 UNIFORM PERCENT OF VALUE IS 091.00

PAGE 94  
 VALUATION DATE-JUL 01, 2014  
 TAXABLE STATUS DATE-MAR 01, 2015  
 RPS155/V04/L015  
 CURRENT DATE 8/21/2015

\*\*\* G R A N D T O T A L S \*\*\*

ROLL SEC	DESCRIPTION	TOTAL PARCELS	ASSESSED LAND	ASSESSED TOTAL	EXEMPT AMOUNT ----- STAR AMOUNT	TOTAL TAXABLE ----- STAR TAXABLE	TOTAL TAX
	Massena Central Sc		935,800	1654,400	1,000	1,653,400	
	SPEC DIST TAXES				254,580	1,398,820	27,949.93
1	TAXABLE	27					27,949.93

STATE OF NEW YORK  
 COUNTY - St Lawrence  
 SCHOOL - Massena 1  
 TOWN - Brasher  
 SWIS - 402000

2 0 1 5 S C H O O L T A X R O L L  
 T A X A B L E SECTION OF THE ROLL - 1  
 OWNERS NAME SEQUENCE  
 UNIFORM PERCENT OF VALUE IS 091.00

PAGE 95  
 VALUATION DATE-JUL 01, 2014  
 TAXABLE STATUS DATE-MAR 01, 2015

TAX MAP PARCEL NUMBER	PROPERTY LOCATION & CLASS	ASSESSMENT	EXEMPTION CODE-----	SCHOOL
CURRENT OWNERS NAME	SCHOOL DISTRICT	LAND	TAX DESCRIPTION	TAXABLE VALUE
CURRENT OWNERS ADDRESS	PARCEL SIZE/GRID COORD	TOTAL	SPECIAL DISTRICTS	TAX AMOUNT
***** 10.004-11-2.11 *****				
10.004-11-2.11	Cr 37			ACCT 1- 30- 2.1
Taber Kenneth W	120 Field crops		Massena Central Sch	25,600
Taber Patricia C	Massena 1 405801	22,600		
943 County Route 37	See 1084/268	25,600		
Massena, NY 13662	Barn			
	52.69a + 25.26A G.l.56			
	ACRES 73.10			
	EAST-0375788 NRTH-1792325			
	DEED BOOK 2012 PG-16356			
	FULL MARKET VALUE	28,132		
			TOTAL TAX ---	511.52**
				DATE #1 09/30/15
				AMT DUE 511.52
***** 10.004-12-2 *****				
10.004-12-2	CR 37			ACCT 1- 56- 4
Taber Kenneth W	105 Vac farmland		Massena Central Sch	5,800
Taber Patricia C	Massena 1 405801	5,800		
943 County Route 37	Split 4/2014	5,800		
Massena, NY 13662	75.37ar			
	FRNT 336.00 DPTH			
	ACRES 12.10			
	EAST-0373937 NRTH-1792464			
	DEED BOOK 2012 PG-16357			
	FULL MARKET VALUE	6,374		
			TOTAL TAX ---	115.89**
				DATE #1 09/30/15
				AMT DUE 115.89
***** 17.002-1-8.1 *****				
17.002-1-8.1	681 Maple Ridge Rd			ACCT 1- 63-12
Tanuis Daniel	112 Dairy farm		Enhanced S 41834	
Tanuis Susan	Massena 1 405801	56,900	Silo 42100	60,080
681 Maple Ridge Rd	2035'fr	89,000	Massena Central Sch	1,000
Brasher Falls, NY 13613	ACRES 242.10			1,758.33
	EAST-0384083 NRTH-1790740			
	DEED BOOK 00801 PG-00076			
	FULL MARKET VALUE	97,802		
			TOTAL TAX ---	626.33**
				DATE #1 09/30/15
				AMT DUE 626.33
***** 17.002-1-13 *****				
17.002-1-13	Maple Ridge Rd			ACCT 1- 22- 8
Tanuis Thomas S (LU)	105 Vac farmland		Massena Central Sch	23,700
512 County Route 37	Massena 1 405801	23,700		
Massena, NY 13662	68.50ar	23,700		
	ACRES 70.90			
	EAST-0381641 NRTH-1789371			
	DEED BOOK 2001 PG-15595			
	FULL MARKET VALUE	26,044		
			TOTAL TAX ---	473.55**
				DATE #1 09/30/15
				AMT DUE 473.55

\*\*\*\*\*

STATE OF NEW YORK  
 COUNTY - St Lawrence  
 SCHOOL - Massena 1  
 TOWN - Brasher  
 SWIS - 402000

2 0 1 5 S C H O O L T A X R O L L  
 T A X A B L E SECTION OF THE ROLL - 1  
 OWNERS NAME SEQUENCE  
 UNIFORM PERCENT OF VALUE IS 091.00

PAGE 96  
 VALUATION DATE-JUL 01, 2014  
 TAXABLE STATUS DATE-MAR 01, 2015

TAX MAP PARCEL NUMBER	PROPERTY LOCATION & CLASS	ASSESSMENT	EXEMPTION CODE-----	SCHOOL
CURRENT OWNERS NAME	SCHOOL DISTRICT	LAND	TAX DESCRIPTION	TAXABLE VALUE
CURRENT OWNERS ADDRESS	PARCEL SIZE/GRID COORD	TOTAL	SPECIAL DISTRICTS	TAX AMOUNT
***** 17.001-2-17 *****				
17.001-2-17	303 Small Rd			ACCT 1- 46- 2
Tassie Stephen	210 1 Family Res		Basic Star 41854	BILL 206
Tassie Sheila	Massena 1 405801	12,700	Massena Central Sch	27,600
303 Small Rd	10ar	65,500		1,308.76
Massena, NY 13662	FRNT 400.00 DPTH			
	ACRES 8.90			
	EAST-0371789 NRTH-1784253			
	DEED BOOK 2009 PG-18191			
	FULL MARKET VALUE	71,978		
			TOTAL TAX ---	778.76**
				DATE #1 09/30/15
				AMT DUE 778.76
***** 17.002-1-28 *****				
17.002-1-28	Small Rd			ACCT 1- 46- 1
Tassie Stephen	322 Rural vac>10		Massena Central Sch	BILL 207
Tassie Sheila	Massena 1 405801	41,200		823.22
303 Small Rd	160ar	41,200		
Massena, NY 13662	ACRES 157.60			
	EAST-0370138 NRTH-1783495			
	DEED BOOK 2009 PG-18191			
	FULL MARKET VALUE	45,275		
			TOTAL TAX ---	823.22**
				DATE #1 09/30/15
				AMT DUE 823.22
***** 17.001-2-42 *****				
17.001-2-42	138 Small Rd			ACCT 1- 17-13
Thibault Raymond K	210 1 Family Res		Basic Star 41854	BILL 208
138 Small Rd	Massena 1 405801	16,300	Massena Central Sch	27,600
Massena, NY 13662	455'fr	112,300		2,243.87
	ACRES 8.00			
	EAST-0368134 NRTH-1786470			
	DEED BOOK 2015 PG-1452			
	FULL MARKET VALUE	123,407		
			TOTAL TAX ---	1,713.87**
				DATE #1 09/30/15
				AMT DUE 1,713.87
***** 17.003-3-9 *****				
17.003-3-9	83 Upper Ridge Rd			ACCT 1- 17-13
Thomas Timothy	270 Mfg housing		Massena Central Sch	BILL 209
101 E Sioux Rd Unit 1648	Massena 1 405801	9,000		299.72
Pharr, TX 78577-1750	FRNT 128.00 DPTH 150.00	15,000		
	EAST-0370409 NRTH-1779697			
	DEED BOOK 2003 PG-11409			
	FULL MARKET VALUE	16,484		
			TOTAL TAX ---	299.72**
				DATE #1 09/30/15
				AMT DUE 299.72

\*\*\*\*\*



STATE OF NEW YORK  
 COUNTY - St Lawrence  
 SCHOOL - Massena 1  
 TOWN - Brasher  
 SWIS - 402000

2 0 1 5 S C H O O L T A X R O L L  
 T A X A B L E SECTION OF THE ROLL - 1  
 OWNERS NAME SEQUENCE  
 UNIFORM PERCENT OF VALUE IS 091.00

PAGE 97  
 VALUATION DATE-JUL 01, 2014  
 TAXABLE STATUS DATE-MAR 01, 2015

TAX MAP PARCEL NUMBER	PROPERTY LOCATION & CLASS	ASSESSMENT	EXEMPTION CODE-----	SCHOOL
CURRENT OWNERS NAME	SCHOOL DISTRICT	LAND	TAX DESCRIPTION	TAXABLE VALUE
CURRENT OWNERS ADDRESS	PARCEL SIZE/GRID COORD	TOTAL	SPECIAL DISTRICTS	TAX AMOUNT
***** 17.004-1-13 *****				
17.004-1-13	485 Taylor Rd		ACCT 9-999-227	BILL 210
Topa Toby J	210 1 Family Res			27,600
Topa Patricia D	Massena 1 405801	13,800	Basic Star 41854	
485 Taylor Rd	ACRES 4.20 BANK8888830	138,300	Massena Central Sch	138,300
Brasher Falls, NY 13613	EAST-0377719 NRTH-1782692			2,763.38
	DEED BOOK 2015 PG-7464			
	FULL MARKET VALUE	151,978		
PRIOR OWNER ON 3/01/2015				
Topa Toby J				
TOTAL TAX ---				2,233.38**
				DATE #1 09/30/15
				AMT DUE 2,233.38
*****				

STATE OF NEW YORK  
 COUNTY - St Lawrence  
 SCHOOL - Massena 1  
 TOWN - Brasher  
 SWIS - 402000

2 0 1 5 S C H O O L T A X R O L L  
 T A X A B L E SECTION OF THE ROLL - 1  
 N A M E S E C T I O N - T  
 UNIFORM PERCENT OF VALUE IS 091.00

PAGE 98  
 VALUATION DATE-JUL 01, 2014  
 TAXABLE STATUS DATE-MAR 01, 2015  
 RPS155/V04/L015  
 CURRENT DATE 8/21/2015

\*\*\* S P E C I A L D I S T R I C T S U M M A R Y \*\*\*

CODE	DISTRICT NAME	TOTAL PARCELS	EXTENSION TYPE	EXTENSION VALUE	AD VALOREM VALUE	EXEMPT AMOUNT	TAXABLE VALUE	TOTAL TAX
------	---------------	---------------	----------------	-----------------	------------------	---------------	---------------	-----------

NO SPECIAL DISTRICTS AT THIS LEVEL

\*\*\* S C H O O L D I S T R I C T S U M M A R Y \*\*\*

CODE	DISTRICT NAME	TOTAL PARCELS	ASSESSED LAND	ASSESSED TOTAL	EXEMPT AMOUNT	TOTAL TAXABLE	TOTAL TAX
					----- STAR AMOUNT	----- STAR TAXABLE	
405801	Massena 1	9	202,000	516,400	1,000	515,400	
					142,880	372,520	7,443.34
	S U B - T O T A L	9	202,000	516,400	1,000	515,400	
	S U B - T O T A L (CONT)				142,880	372,520	7,443.34
	T O T A L	9	202,000	516,400	1,000	515,400	
	T O T A L (CONT)				142,880	372,520	7,443.34

\*\*\* S Y S T E M C O D E S S U M M A R Y \*\*\*

NO SYSTEM EXEMPTIONS AT THIS LEVEL

\*\*\* E X E M P T I O N S U M M A R Y \*\*\*

CODE	DESCRIPTION	TOTAL PARCELS	SCHOOL
41834	Enhanced S	1	60,080
41854	Basic Star	3	82,800
42100	Silo	1	1,000
	T O T A L	5	143,880

STATE OF NEW YORK  
 COUNTY - St Lawrence  
 SCHOOL - Massena 1  
 TOWN - Brasher  
 SWIS - 402000

2 0 1 5 S C H O O L T A X R O L L  
 T A X A B L E SECTION OF THE ROLL - 1  
 N A M E S E C T I O N - T  
 UNIFORM PERCENT OF VALUE IS 091.00

PAGE 99  
 VALUATION DATE-JUL 01, 2014  
 TAXABLE STATUS DATE-MAR 01, 2015  
 RPS155/V04/L015  
 CURRENT DATE 8/21/2015

\*\*\* G R A N D T O T A L S \*\*\*

ROLL SEC	DESCRIPTION	TOTAL PARCELS	ASSESSED LAND	ASSESSED TOTAL	EXEMPT AMOUNT ----- STAR AMOUNT	TOTAL TAXABLE ----- STAR TAXABLE	TOTAL TAX
	Massena Central Sc		202,000	516,400	1,000	515,400	
	SPEC DIST TAXES				142,880	372,520	7,443.34
1	TAXABLE	9					7,443.34

STATE OF NEW YORK  
 COUNTY - St Lawrence  
 SCHOOL - Massena 1  
 TOWN - Brasher  
 SWIS - 402000

2 0 1 5 S C H O O L T A X R O L L  
 T A X A B L E SECTION OF THE ROLL - 1  
 OWNERS NAME SEQUENCE  
 UNIFORM PERCENT OF VALUE IS 091.00

PAGE 100  
 VALUATION DATE-JUL 01, 2014  
 TAXABLE STATUS DATE-MAR 01, 2015

TAX MAP PARCEL NUMBER	PROPERTY LOCATION & CLASS	ASSESSMENT	EXEMPTION CODE-----	SCHOOL
CURRENT OWNERS NAME	SCHOOL DISTRICT	LAND	TAX DESCRIPTION	TAXABLE VALUE
CURRENT OWNERS ADDRESS	PARCEL SIZE/GRID COORD	TOTAL	SPECIAL DISTRICTS	TAX AMOUNT
***** 17.004-1-12 *****				
17.004-1-12	Taylor Rd			
Vaccani Marcos S	322 Rural vac>10		Massena Central Sch	24,000
7801 Willow Walk Dr	Massena 1 405801	24,000		
Chesterfield, VA 23832	ACRES 92.30	24,000		
	EAST-0377325 NRTH-1783085			
	DEED BOOK 964 PG-00308			
	FULL MARKET VALUE	26,374		
TOTAL TAX ---				479.55**
			DATE #1	09/30/15
			AMT DUE	479.55
***** 17.003-3-26 *****				
17.003-3-26	Small Rd			
Vanderwalker John	314 Rural vac<10		Massena Central Sch	7,400
PO Box 898	Massena 1 405801	7,400		
Heppner, OR 97836	FRNT 300.00 DPTH 375.00	7,400		
	ACRES 2.70			
	EAST-0372081 NRTH-1781634			
	DEED BOOK 978 PG-00431			
	FULL MARKET VALUE	8,132		
TOTAL TAX ---				147.86**
			DATE #1	09/30/15
			AMT DUE	147.86
***** 17.003-3-33 *****				
17.003-3-33	220 O'Neil Rd			
Villano Patrick D Jr.	322 Rural vac>10		Massena Central Sch	14,200
237 County Route 37	Massena 1 405801	14,200		
Massena, NY 13662	Created 3/2012	14,200		
	Maine survey 2/2012			
	FRNT 1940.00 DPTH			
	ACRES 23.70			
	EAST-0366596 NRTH-1779873			
	DEED BOOK 2014 PG-5294			
	FULL MARKET VALUE	15,604		
TOTAL TAX ---				283.73**
			DATE #1	09/30/15
			AMT DUE	283.73
*****				

STATE OF NEW YORK  
 COUNTY - St Lawrence  
 SCHOOL - Massena 1  
 TOWN - Brasher  
 SWIS - 402000

2 0 1 5 S C H O O L T A X R O L L  
 T A X A B L E SECTION OF THE ROLL - 1  
 N A M E S E C T I O N - V  
 UNIFORM PERCENT OF VALUE IS 091.00

PAGE 101  
 VALUATION DATE-JUL 01, 2014  
 TAXABLE STATUS DATE-MAR 01, 2015  
 RPS155/V04/L015  
 CURRENT DATE 8/21/2015

\*\*\* S P E C I A L D I S T R I C T S U M M A R Y \*\*\*

CODE	DISTRICT NAME	TOTAL PARCELS	EXTENSION TYPE	EXTENSION VALUE	AD VALOREM VALUE	EXEMPT AMOUNT	TAXABLE VALUE	TOTAL TAX
------	---------------	---------------	----------------	-----------------	------------------	---------------	---------------	-----------

NO SPECIAL DISTRICTS AT THIS LEVEL

\*\*\* S C H O O L D I S T R I C T S U M M A R Y \*\*\*

CODE	DISTRICT NAME	TOTAL PARCELS	ASSESSED LAND	ASSESSED TOTAL	EXEMPT AMOUNT	TOTAL TAXABLE	TOTAL TAX
					----- STAR AMOUNT	----- STAR TAXABLE	
	Massena 1	3	45,600	45,600		45,600	
405801						45,600	911.14
	S U B - T O T A L	3	45,600	45,600		45,600	
	S U B - T O T A L (CONT)					45,600	911.14
	T O T A L	3	45,600	45,600		45,600	
	T O T A L (CONT)					45,600	911.14

\*\*\* S Y S T E M C O D E S S U M M A R Y \*\*\*

NO SYSTEM EXEMPTIONS AT THIS LEVEL

\*\*\* E X E M P T I O N S U M M A R Y \*\*\*

NO EXEMPTIONS AT THIS LEVEL

STATE OF NEW YORK  
 COUNTY - St Lawrence  
 SCHOOL - Massena 1  
 TOWN - Brasher  
 SWIS - 402000

2 0 1 5 S C H O O L T A X R O L L  
 T A X A B L E SECTION OF THE ROLL - 1  
 N A M E S E C T I O N - V  
 UNIFORM PERCENT OF VALUE IS 091.00

PAGE 102  
 VALUATION DATE-JUL 01, 2014  
 TAXABLE STATUS DATE-MAR 01, 2015  
 RPS155/V04/L015  
 CURRENT DATE 8/21/2015

\*\*\* G R A N D T O T A L S \*\*\*

ROLL SEC	DESCRIPTION	TOTAL PARCELS	ASSESSED LAND	ASSESSED TOTAL	EXEMPT AMOUNT ----- STAR AMOUNT	TOTAL TAXABLE ----- STAR TAXABLE	TOTAL TAX
	Massena Central Sc		45,600	45,600		45,600 45,600	911.14
1	SPEC DIST TAXES TAXABLE	3					911.14

STATE OF NEW YORK  
 COUNTY - St Lawrence  
 SCHOOL - Massena 1  
 TOWN - Brasher  
 SWIS - 402000

2 0 1 5 S C H O O L T A X R O L L  
 T A X A B L E SECTION OF THE ROLL - 1  
 OWNERS NAME SEQUENCE  
 UNIFORM PERCENT OF VALUE IS 091.00

PAGE 103  
 VALUATION DATE-JUL 01, 2014  
 TAXABLE STATUS DATE-MAR 01, 2015

TAX MAP PARCEL NUMBER	PROPERTY LOCATION & CLASS	ASSESSMENT	EXEMPTION CODE-----	SCHOOL
CURRENT OWNERS NAME	SCHOOL DISTRICT	LAND	TAX DESCRIPTION	TAXABLE VALUE
CURRENT OWNERS ADDRESS	PARCEL SIZE/GRID COORD	TOTAL	SPECIAL DISTRICTS	TAX AMOUNT
***** 17.001-3-2 *****				
17.001-3-2	Daly Rd			ACCT 1- 71- 9.11 BILL 214
Walker Edmund J	321 Abandoned ag		Massena Central Sch	13,000 259.75
415 State Highway 11C	Massena 1 405801	13,000		
Winthrop, NY 13697	24.60d	13,000		
	ACRES 19.20			
	EAST-0369724 NRTH-1787529			
	DEED BOOK 2012 PG-5834			
	FULL MARKET VALUE	14,286		
			TOTAL TAX ---	259.75**
			DATE #1	09/30/15
			AMT DUE	259.75
***** 17.004-1-18 *****				
17.004-1-18	Maple Ridge Rd			ACCT 1-31-15.1 BILL 215
Ward (Estate) Lyle	105 Vac farmland		Massena Central Sch	17,600 351.67
548 Maple Ridge Rd	Massena 1 405801	17,600		
Brasher Falls, NY 13613	ACRES 92.70	17,600		
	EAST-0379538 NRTH-1783100			
	DEED BOOK 895 PG-00455			
	FULL MARKET VALUE	19,341		
			TOTAL TAX ---	351.67**
			DATE #1	09/30/15
			AMT DUE	351.67
***** 17.002-1-20 *****				
17.002-1-20	548 Maple Ridge Rd			ACCT 1-31-15.1 BILL 216
Ward Lyle (Estate)	112 Dairy farm		Silo 42100	1,000
548 Maple Ridge Rd	Massena 1 405801	49,500	Massena Central Sch	98,900 1,976.13
Brasher Falls, NY 13613	124.00 Calc	99,900		
	ACRES 145.84			
	EAST-0380363 NRTH-1786257			
PRIOR OWNER ON 3/01/2015	DEED BOOK 895 PG-00455			
Ward Lyle (Estate)	FULL MARKET VALUE	109,780		
			TOTAL TAX ---	1,976.13**
			DATE #1	09/30/15
			AMT DUE	1,976.13
***** 17.004-1-45 *****				
17.004-1-45	532 Maple Ridge Rd			ACCT 1- 47- 2 BILL 217
Ward Lyle (Estate)	240 Rural res		Massena Central Sch	17,500 349.67
548 Maple Ridge Rd	Massena 1 405801	12,700		
Brasher Falls, NY 13613	27ar 460'Fr	17,500		
	ACRES 27.60			
	EAST-0380425 NRTH-1783505			
PRIOR OWNER ON 3/01/2015	DEED BOOK 2012 PG-16133			
Ward Lyle (Estate)	FULL MARKET VALUE	19,231		
			TOTAL TAX ---	349.67**
			DATE #1	09/30/15
			AMT DUE	349.67
*****				

STATE OF NEW YORK  
 COUNTY - St Lawrence  
 SCHOOL - Massena 1  
 TOWN - Brasher  
 SWIS - 402000

2 0 1 5 S C H O O L T A X R O L L  
 T A X A B L E SECTION OF THE ROLL - 1  
 OWNERS NAME SEQUENCE  
 UNIFORM PERCENT OF VALUE IS 091.00

PAGE 104  
 VALUATION DATE-JUL 01, 2014  
 TAXABLE STATUS DATE-MAR 01, 2015

TAX MAP PARCEL NUMBER	PROPERTY LOCATION & CLASS	ASSESSMENT	EXEMPTION CODE-----	SCHOOL
CURRENT OWNERS NAME	SCHOOL DISTRICT	LAND	TAX DESCRIPTION	TAXABLE VALUE
CURRENT OWNERS ADDRESS	PARCEL SIZE/GRID COORD	TOTAL	SPECIAL DISTRICTS	TAX AMOUNT
***** 17.003-4-2.2 *****				
17.003-4-2.2	87 Upper Ridge Rd			BILL 218
Wargo Matthew J	210 1 Family Res		Basic Star 41854	27,600
87 Upper Ridge Rd	Massena 1 405801	12,100	Massena Central Sch	91,000
Brasher Falls, NY 13613	200x350	91,000		
	ACRES 1.60			
	EAST-0370565 NRTH-1779845			
	DEED BOOK 2002 PG-13454			
	FULL MARKET VALUE	100,000		
			TOTAL TAX ---	1,288.28**
			DATE #1	09/30/15
			AMT DUE	1,288.28
***** 17.004-3-16.2 *****				
17.004-3-16.2	427 Small Rd			BILL 219
Wattie Brenda E	270 Mfg housing		Basic Star 41854	27,600
427 Small Rd	Massena 1 405801	12,300	Massena Central Sch	31,200
Brasher Falls, NY 13613	150'fr	31,200		
	ACRES 1.90			
	EAST-0372844 NRTH-1781105			
	DEED BOOK 2007 PG-18884			
	FULL MARKET VALUE	34,286		
			TOTAL TAX ---	93.41**
			DATE #1	09/30/15
			AMT DUE	93.41
***** 17.004-1-20 *****				
17.004-1-20	Munson Rd			ACCT 1- 9-14 BILL 220
Weegr Richard E Jr	323 Vacant rural		Massena Central Sch	18,200
Weegar Carrie	Massena 1 405801	18,200		363.66
2400 County Route 49	90ar	18,200		
Winthrop, NY 13697	ACRES 91.00			
	EAST-0379399 NRTH-1780446			
	DEED BOOK 2004 PG-16448			
	FULL MARKET VALUE	20,000		
			TOTAL TAX ---	363.66**
			DATE #1	09/30/15
			AMT DUE	363.66
***** 17.002-1-29.2 *****				
17.002-1-29.2	214 Daly Rd			BILL 221
Weller Nancy A	210 1 Family Res		Massena Central Sch	80,000
2312 County Route 38	Massena 1 405801	10,000		1,598.49
Brasher Falls, NY 13613	FRNT 199.00 DPTH 198.00	80,000		
	EAST-0373676 NRTH-1789513			
	DEED BOOK 2014 PG-13161			
	FULL MARKET VALUE	87,912		
			TOTAL TAX ---	1,598.49**
			DATE #1	09/30/15
			AMT DUE	1,598.49
*****				



STATE OF NEW YORK  
 COUNTY - St Lawrence  
 SCHOOL - Massena 1  
 TOWN - Brasher  
 SWIS - 402000

2 0 1 5 S C H O O L T A X R O L L  
 T A X A B L E SECTION OF THE ROLL - 1  
 OWNERS NAME SEQUENCE  
 UNIFORM PERCENT OF VALUE IS 091.00

PAGE 105  
 VALUATION DATE-JUL 01, 2014  
 TAXABLE STATUS DATE-MAR 01, 2015

TAX MAP PARCEL NUMBER	PROPERTY LOCATION & CLASS	ASSESSMENT	EXEMPTION CODE-----	SCHOOL
CURRENT OWNERS NAME	SCHOOL DISTRICT	LAND	TAX DESCRIPTION	TAXABLE VALUE
CURRENT OWNERS ADDRESS	PARCEL SIZE/GRID COORD	TOTAL	SPECIAL DISTRICTS	TAX AMOUNT
***** 11.001-2-3 *****				
11.001-2-3	Sh 37C			ACCT 1- 19- 7.1 BILL 222
Wengerd Enos B	322 Rural vac>10		Massena Central Sch	3,900 77.93
Wengerd Katie J	Massena 1 405801	3,900		
115 Hall Rd	18.25ar	3,900		
Massena, NY 13662	ACRES 14.70			
	EAST-0394825 NRTH-1803375			
	DEED BOOK 2013 PG-11559			
	FULL MARKET VALUE	4,286		
			TOTAL TAX ---	77.93**
			DATE #1	09/30/15
			AMT DUE	77.93
***** 17.001-2-2.113 *****				
17.001-2-2.113	696 Hopson Rd			BILL 223
White Dale R	270 Mfg housing		Basic Star 41854	27,600
696 Hopson Rd	Massena 1 405801	10,000	Massena Central Sch	1,196.87
Massena, NY 13662	FRNT 208.00 DPTH 208.00	59,900		
	BANK8888111			
	EAST-0364826 NRTH-1787483			
	DEED BOOK 1999 PG-15240			
	FULL MARKET VALUE	65,824		
			TOTAL TAX ---	666.87**
			DATE #1	09/30/15
			AMT DUE	666.87
***** 17.001-2-3.12 *****				
17.001-2-3.12	47 Small Rd			BILL 224
White Denise A	271 Mfg housings		Massena Central Sch	667.37
Rode Danny	Massena 1 405801	13,400		
246 County Route 46	ACRES 9.60	33,400		
Massena, NY 13662-3365	EAST-0366879 NRTH-1787800			
	DEED BOOK 2002 PG-8237			
	FULL MARKET VALUE	36,703		
			TOTAL TAX ---	667.37**
			DATE #1	09/30/15
			AMT DUE	667.37
***** 17.001-2-3.211 *****				
17.001-2-3.211	37 Small Rd			BILL 225
White Vernon	484 1 use sm bld		Massena Central Sch	781.26
White Mary Lou	Massena 1 405801	15,600		
1448 County Route 53	ACRES 35.50	39,100		
Brasher Falls, NY 13613	EAST-0366245 NRTH-1786103			
	DEED BOOK 1087 PG-456			
	FULL MARKET VALUE	42,967		
			TOTAL TAX ---	781.26**
			DATE #1	09/30/15
			AMT DUE	781.26
*****				

STATE OF NEW YORK  
 COUNTY - St Lawrence  
 SCHOOL - Massena 1  
 TOWN - Brasher  
 SWIS - 402000

2 0 1 5 S C H O O L T A X R O L L  
 T A X A B L E SECTION OF THE ROLL - 1  
 OWNERS NAME SEQUENCE  
 UNIFORM PERCENT OF VALUE IS 091.00

PAGE 106  
 VALUATION DATE-JUL 01, 2014  
 TAXABLE STATUS DATE-MAR 01, 2015

TAX MAP PARCEL NUMBER	PROPERTY LOCATION & CLASS	ASSESSMENT	EXEMPTION CODE-----	SCHOOL
CURRENT OWNERS NAME	SCHOOL DISTRICT	LAND	TAX DESCRIPTION	TAXABLE VALUE
CURRENT OWNERS ADDRESS	PARCEL SIZE/GRID COORD	TOTAL	SPECIAL DISTRICTS	TAX AMOUNT
***** 17.001-2-3.22 *****				
17.001-2-3.22	39 Small Rd			BILL 226
White Vernon W Jr	270 Mfg housing		Basic Star 41854	27,400
White Cheryl L	Massena 1 405801	12,400	Massena Central Sch	27,400
39 Small Rd	400x220	27,400		
Massena, NY 13662	ACRES 2.00			
	EAST-0366174 NRTH-1786604			
	DEED BOOK 1999 PG-2990			
	FULL MARKET VALUE	30,110		
			TOTAL TAX ---	17.48**
			DATE #1	09/30/15
			AMT DUE	17.48
***** 17.004-1-26 *****				
17.004-1-26	Eamon Rd/prvt/abandoned			ACCT 1- 6-12.2 BILL 227
Williams Mark & Etal	323 Vacant rural		Massena Central Sch	26,000
% David Yelle	Massena 1 405801	26,000		
1576 State Highway 420	ACRES 98.00	26,000		
Norfolk, NY 13667	EAST-0376094 NRTH-1777604			
	DEED BOOK 2003 PG-6980			
	FULL MARKET VALUE	28,571		
			TOTAL TAX ---	519.51**
			DATE #1	09/30/15
			AMT DUE	519.51
***** 17.003-3-29 *****				
17.003-3-29	428 Small Rd			ACCT 1- 47- 8.12 BILL 228
Williams Mark D	210 1 Family Res		Basic Star 41854	27,600
428 Small Rd	Massena 1 405801	13,200	Massena Central Sch	72,500
Brasher Falls, NY 13613	ACRES 3.20	72,500		
	EAST-0372358 NRTH-1780860			
	DEED BOOK 1033 PG-00806			
	FULL MARKET VALUE	79,670		
			TOTAL TAX ---	918.63**
			DATE #1	09/30/15
			AMT DUE	918.63
***** 17.004-1-29.11 *****				
17.004-1-29.11	184 Upper Ridge Rd			ACCT 1- 40- 8.1 BILL 229
Williams Mark L & Etal	270 Mfg housing		Massena Central Sch	13,200
% David J. Yelle	Massena 1 405801	13,200		263.75
1576 State Highway 420	ACRES 66.00	13,200		
Norfolk, NY 13667	EAST-0373719 NRTH-1779749			
	DEED BOOK 2002 PG-6170			
	FULL MARKET VALUE	14,505		
			TOTAL TAX ---	263.75**
			DATE #1	09/30/15
			AMT DUE	263.75

\*\*\*\*\*

STATE OF NEW YORK  
 COUNTY - St Lawrence  
 SCHOOL - Massena 1  
 TOWN - Brasher  
 SWIS - 402000

2 0 1 5 S C H O O L T A X R O L L  
 T A X A B L E SECTION OF THE ROLL - 1  
 OWNERS NAME SEQUENCE  
 UNIFORM PERCENT OF VALUE IS 091.00

PAGE 107  
 VALUATION DATE-JUL 01, 2014  
 TAXABLE STATUS DATE-MAR 01, 2015

TAX MAP PARCEL NUMBER	PROPERTY LOCATION & CLASS	ASSESSMENT	EXEMPTION CODE-----	SCHOOL
CURRENT OWNERS NAME	SCHOOL DISTRICT	LAND	TAX DESCRIPTION	TAXABLE VALUE
CURRENT OWNERS ADDRESS	PARCEL SIZE/GRID COORD	TOTAL	SPECIAL DISTRICTS	TAX AMOUNT
*****				
17.003-3-10.1	75 Upper Ridge Rd			17.003-3-10.1 *****
Worthley Mark R Jr	270 Mfg housing		Basic Star 41854	ACCT 1- 34- 4 BILL 230
Worthley Jamie Lee	Massena 1 405801	10,900	Massena Central Sch	27,600
75 Upper Ridge Rd	150x150 Trailer/garage	62,500		1,248.82
Brasher Falls, NY 13613	ACRES 1.20 BANK8888869			
	EAST-0370239 NRTH-1779747			
	DEED BOOK 2006 PG-21513			
	FULL MARKET VALUE	68,681		
			TOTAL TAX ---	718.82**
				DATE #1 09/30/15
				AMT DUE 718.82
*****				
17.003-4-4	340 Hopson Rd			17.003-4-4 *****
Wright Charlene A	210 1 Family Res		Basic Star 41854	ACCT 1-40-9.13 BILL 231
340 Hopson Rd	Massena 1 405801	7,900	Massena Central Sch	27,600
Brasher Falls, NY 13613	FRNT 300.00 DPTH 400.00	121,700		2,431.70
	ACRES 2.20			
	EAST-0368649 NRTH-1779046			
	DEED BOOK 2010 PG-10006			
	FULL MARKET VALUE	133,736		
			TOTAL TAX ---	1,901.70**
				DATE #1 09/30/15
				AMT DUE 1,901.70
*****				

STATE OF NEW YORK  
 COUNTY - St Lawrence  
 SCHOOL - Massena 1  
 TOWN - Brasher  
 SWIS - 402000

2 0 1 5 S C H O O L T A X R O L L  
 T A X A B L E SECTION OF THE ROLL - 1  
 N A M E S E C T I O N - W  
 UNIFORM PERCENT OF VALUE IS 091.00

PAGE 108  
 VALUATION DATE-JUL 01, 2014  
 TAXABLE STATUS DATE-MAR 01, 2015  
 RPS155/V04/L015  
 CURRENT DATE 8/21/2015

\*\*\* S P E C I A L D I S T R I C T S U M M A R Y \*\*\*

CODE	DISTRICT NAME	TOTAL PARCELS	EXTENSION TYPE	EXTENSION VALUE	AD VALOREM VALUE	EXEMPT AMOUNT	TAXABLE VALUE	TOTAL TAX
------	---------------	---------------	----------------	-----------------	------------------	---------------	---------------	-----------

NO SPECIAL DISTRICTS AT THIS LEVEL

\*\*\* S C H O O L D I S T R I C T S U M M A R Y \*\*\*

CODE	DISTRICT NAME	TOTAL PARCELS	ASSESSED LAND	ASSESSED TOTAL	EXEMPT AMOUNT	TOTAL TAXABLE	TOTAL TAX
					----- STAR AMOUNT	----- STAR TAXABLE	
	Massena 1	18	271,900	828,000	1,000	827,000	
405801					193,000	634,000	12,668.02
	S U B - T O T A L	18	271,900	828,000	1,000	827,000	
	S U B - T O T A L (CONT)				193,000	634,000	12,668.02
	T O T A L	18	271,900	828,000	1,000	827,000	
	T O T A L (CONT)				193,000	634,000	12,668.02

\*\*\* S Y S T E M C O D E S S U M M A R Y \*\*\*

NO SYSTEM EXEMPTIONS AT THIS LEVEL

\*\*\* E X E M P T I O N S U M M A R Y \*\*\*

CODE	DESCRIPTION	TOTAL PARCELS	SCHOOL
41854	Basic Star	7	193,000
42100	Silo	1	1,000
	T O T A L	8	194,000

STATE OF NEW YORK  
 COUNTY - St Lawrence  
 SCHOOL - Massena 1  
 TOWN - Brasher  
 SWIS - 402000

2 0 1 5 S C H O O L T A X R O L L  
 T A X A B L E SECTION OF THE ROLL - 1  
 N A M E S E C T I O N - W  
 UNIFORM PERCENT OF VALUE IS 091.00

PAGE 109  
 VALUATION DATE-JUL 01, 2014  
 TAXABLE STATUS DATE-MAR 01, 2015  
 RPS155/V04/L015  
 CURRENT DATE 8/21/2015

\*\*\* G R A N D T O T A L S \*\*\*

ROLL SEC	DESCRIPTION	TOTAL PARCELS	ASSESSED LAND	ASSESSED TOTAL	EXEMPT AMOUNT ----- STAR AMOUNT	TOTAL TAXABLE ----- STAR TAXABLE	TOTAL TAX
	Massena Central Sc		271,900	828,000	1,000	827,000	
	SPEC DIST TAXES				193,000	634,000	12,668.02
1	TAXABLE	18					12,668.02

STATE OF NEW YORK  
 COUNTY - St Lawrence  
 SCHOOL - Massena 1  
 TOWN - Brasher  
 SWIS - 402000

2 0 1 5 S C H O O L T A X R O L L  
 T A X A B L E SECTION OF THE ROLL - 1  
 OWNERS NAME SEQUENCE  
 UNIFORM PERCENT OF VALUE IS 091.00

PAGE 110  
 VALUATION DATE-JUL 01, 2014  
 TAXABLE STATUS DATE-MAR 01, 2015

TAX MAP PARCEL NUMBER	PROPERTY LOCATION & CLASS	ASSESSMENT	EXEMPTION CODE-----	SCHOOL
CURRENT OWNERS NAME	SCHOOL DISTRICT	LAND	TAX DESCRIPTION	TAXABLE VALUE
CURRENT OWNERS ADDRESS	PARCEL SIZE/GRID COORD	TOTAL	SPECIAL DISTRICTS	TAX AMOUNT
***** 17.004-1-46 *****				
17.004-1-46	Off Eamon Rd 322 Rural vac>10		Massena Central Sch	8,400
Yelle David (Etal)	Massena 1 405801	8,400		
Lucey Roger	Nly. Part Lot 36	8,400		
1576 State Highway 420	Partridge Tr			
Norfolk, NY 13667	ACRES 25.20			
	EAST-0373683 NRTH-1777215			
	DEED BOOK 2003 PG-24312			
	FULL MARKET VALUE	9,231		
			TOTAL TAX ---	167.84**
			DATE #1	09/30/15
			AMT DUE	167.84
***** 17.004-1-34 *****				
17.004-1-34	Upper Ridge Rd 314 Rural vac<10		Massena Central Sch	10,200
Yelle David J	Massena 1 405801	10,200		
Yelle Cheryl J	ACRES 9.70	10,200		
1576 State Highway 420	EAST-0375583 NRTH-1780176			
Norfolk, NY 13667	DEED BOOK 2008 PG-18616			
	FULL MARKET VALUE	11,209		
			TOTAL TAX ---	203.81**
			DATE #1	09/30/15
			AMT DUE	203.81
*****				

STATE OF NEW YORK  
 COUNTY - St Lawrence  
 SCHOOL - Massena 1  
 TOWN - Brasher  
 SWIS - 402000

2 0 1 5 S C H O O L T A X R O L L  
 T A X A B L E SECTION OF THE ROLL - 1  
 N A M E S E C T I O N - Y  
 UNIFORM PERCENT OF VALUE IS 091.00

PAGE 111  
 VALUATION DATE-JUL 01, 2014  
 TAXABLE STATUS DATE-MAR 01, 2015  
 RPS155/V04/L015  
 CURRENT DATE 8/21/2015

\*\*\* S P E C I A L D I S T R I C T S U M M A R Y \*\*\*

CODE	DISTRICT NAME	TOTAL PARCELS	EXTENSION TYPE	EXTENSION VALUE	AD VALOREM VALUE	EXEMPT AMOUNT	TAXABLE VALUE	TOTAL TAX
------	---------------	---------------	----------------	-----------------	------------------	---------------	---------------	-----------

NO SPECIAL DISTRICTS AT THIS LEVEL

\*\*\* S C H O O L D I S T R I C T S U M M A R Y \*\*\*

CODE	DISTRICT NAME	TOTAL PARCELS	ASSESSED LAND	ASSESSED TOTAL	EXEMPT AMOUNT	TOTAL TAXABLE	TOTAL TAX
					-----	-----	
					STAR AMOUNT	STAR TAXABLE	
	Massena 1	2	18,600	18,600		18,600	
405801						18,600	371.65
	S U B - T O T A L	2	18,600	18,600		18,600	
	S U B - T O T A L (CONT)					18,600	371.65
	T O T A L	2	18,600	18,600		18,600	
	T O T A L (CONT)					18,600	371.65

\*\*\* S Y S T E M C O D E S S U M M A R Y \*\*\*

NO SYSTEM EXEMPTIONS AT THIS LEVEL

\*\*\* E X E M P T I O N S U M M A R Y \*\*\*

NO EXEMPTIONS AT THIS LEVEL

STATE OF NEW YORK  
 COUNTY - St Lawrence  
 SCHOOL - Massena 1  
 TOWN - Brasher  
 SWIS - 402000

2 0 1 5 S C H O O L T A X R O L L  
 T A X A B L E SECTION OF THE ROLL - 1  
 N A M E S E C T I O N - Y  
 UNIFORM PERCENT OF VALUE IS 091.00

PAGE 112  
 VALUATION DATE-JUL 01, 2014  
 TAXABLE STATUS DATE-MAR 01, 2015  
 RPS155/V04/L015  
 CURRENT DATE 8/21/2015

\*\*\* G R A N D T O T A L S \*\*\*

ROLL SEC	DESCRIPTION	TOTAL PARCELS	ASSESSED LAND	ASSESSED TOTAL	EXEMPT AMOUNT ----- STAR AMOUNT	TOTAL TAXABLE ----- STAR TAXABLE	TOTAL TAX
	Massena Central Sc		18,600	18,600		18,600 18,600	371.65
1	SPEC DIST TAXES TAXABLE	2					371.65



STATE OF NEW YORK  
 COUNTY - St Lawrence  
 SCHOOL - Massena 1  
 TOWN - Brasher  
 SWIS - 402000

2 0 1 5 S C H O O L T A X R O L L  
 T A X A B L E SECTION OF THE ROLL - 1  
 UNIFORM PERCENT OF VALUE IS 091.00

PAGE 113  
 VALUATION DATE-JUL 01, 2014  
 TAXABLE STATUS DATE-MAR 01, 2015  
 RPS155/V04/L015  
 CURRENT DATE 8/21/2015

R O L L S U B S E C T I O N - - T O T A L S

\*\*\* S P E C I A L D I S T R I C T S U M M A R Y \*\*\*

CODE	DISTRICT NAME	TOTAL PARCELS	EXTENSION TYPE	EXTENSION VALUE	AD VALOREM VALUE	EXEMPT AMOUNT	TAXABLE VALUE	TOTAL TAX
------	---------------	---------------	----------------	-----------------	------------------	---------------	---------------	-----------

NO SPECIAL DISTRICTS AT THIS LEVEL

\*\*\* S C H O O L D I S T R I C T S U M M A R Y \*\*\*

CODE	DISTRICT NAME	TOTAL PARCELS	ASSESSED LAND	ASSESSED TOTAL	EXEMPT AMOUNT	TOTAL TAXABLE	TOTAL TAX
					----- STAR AMOUNT	----- STAR TAXABLE	
	Massena 1	233	4062,800	11526,250	138,554	11,387,696	
405801					3518,480	7,869,216	157,235.36
	S U B - T O T A L	233	4062,800	11526,250	138,554	11,387,696	
	S U B - T O T A L (CONT)				3518,480	7,869,216	157,235.36
	T O T A L	233	4062,800	11526,250	138,554	11,387,696	
	T O T A L (CONT)				3518,480	7,869,216	157,235.36

\*\*\* S Y S T E M C O D E S S U M M A R Y \*\*\*

NO SYSTEM EXEMPTIONS AT THIS LEVEL

\*\*\* E X E M P T I O N S U M M A R Y \*\*\*

CODE	DESCRIPTION	TOTAL PARCELS	SCHOOL
41700	Ag Buildin	4	51,600
41730	Ag Land Co	1	
41804	Aged - Sch	3	63,354
41834	Enhanced S	24	1310,180
41844	STAR MH	1	20,000

STATE OF NEW YORK  
 COUNTY - St Lawrence  
 SCHOOL - Massena 1  
 TOWN - Brasher  
 SWIS - 402000

2 0 1 5 S C H O O L T A X R O L L  
 T A X A B L E SECTION OF THE ROLL - 1  
 UNIFORM PERCENT OF VALUE IS 091.00

PAGE 114  
 VALUATION DATE-JUL 01, 2014  
 TAXABLE STATUS DATE-MAR 01, 2015  
 RPS155/V04/L015  
 CURRENT DATE 8/21/2015

R O L L S U B S E C T I O N - - T O T A L S

\*\*\* E X E M P T I O N S U M M A R Y \*\*\*

CODE	DESCRIPTION	TOTAL PARCELS	SCHOOL
41854	Basic Star	80	2188,300
42100	Silo	4	4,000
47610	Business I	1	19,600
	T O T A L	118	3657,034

\*\*\* G R A N D T O T A L S \*\*\*

ROLL SEC	DESCRIPTION	TOTAL PARCELS	ASSESSED LAND	ASSESSED TOTAL	EXEMPT AMOUNT	TOTAL TAXABLE	TOTAL TAX
					-----	-----	
					STAR AMOUNT	STAR TAXABLE	
	Massena Central Sc		4062,800	11526,250	138,554	11,387,696	
	SPEC DIST TAXES				3518,480	7,869,216	157,235.36
1	TAXABLE	233					157,235.36

STATE OF NEW YORK  
 COUNTY - St Lawrence  
 SCHOOL - Massena 1  
 TOWN - Brasher  
 SWIS - 402000

2 0 1 5 S C H O O L T A X R O L L  
 T A X A B L E SECTION OF THE ROLL - 1  
 UNIFORM PERCENT OF VALUE IS 091.00

PAGE 115  
 VALUATION DATE-JUL 01, 2014  
 TAXABLE STATUS DATE-MAR 01, 2015  
 RPS155/V04/L015  
 CURRENT DATE 8/21/2015

R O L L S E C T I O N T O T A L S

\*\*\* S P E C I A L D I S T R I C T S U M M A R Y \*\*\*

CODE	DISTRICT NAME	TOTAL PARCELS	EXTENSION TYPE	EXTENSION VALUE	AD VALOREM VALUE	EXEMPT AMOUNT	TAXABLE VALUE	TOTAL TAX
------	---------------	---------------	----------------	-----------------	------------------	---------------	---------------	-----------

NO SPECIAL DISTRICTS AT THIS LEVEL

\*\*\* S C H O O L D I S T R I C T S U M M A R Y \*\*\*

CODE	DISTRICT NAME	TOTAL PARCELS	ASSESSED LAND	ASSESSED TOTAL	EXEMPT AMOUNT	TOTAL TAXABLE	TOTAL TAX
					----- STAR AMOUNT	----- STAR TAXABLE	
	Massena 1	233	4062,800	11526,250	138,554	11,387,696	
405801					3518,480	7,869,216	157,235.36
	S U B - T O T A L	233	4062,800	11526,250	138,554	11,387,696	
	S U B - T O T A L (CONT)				3518,480	7,869,216	157,235.36
	T O T A L	233	4062,800	11526,250	138,554	11,387,696	
	T O T A L (CONT)				3518,480	7,869,216	157,235.36

\*\*\* S Y S T E M C O D E S S U M M A R Y \*\*\*

NO SYSTEM EXEMPTIONS AT THIS LEVEL

\*\*\* E X E M P T I O N S U M M A R Y \*\*\*

CODE	DESCRIPTION	TOTAL PARCELS	SCHOOL
41700	Ag Buildin	4	51,600
41730	Ag Land Co	1	
41804	Aged - Sch	3	63,354
41834	Enhanced S	24	1310,180
41844	STAR MH	1	20,000

STATE OF NEW YORK  
 COUNTY - St Lawrence  
 SCHOOL - Massena 1  
 TOWN - Brasher  
 SWIS - 402000

2 0 1 5 S C H O O L T A X R O L L  
 T A X A B L E SECTION OF THE ROLL - 1  
 UNIFORM PERCENT OF VALUE IS 091.00

PAGE 116  
 VALUATION DATE-JUL 01, 2014  
 TAXABLE STATUS DATE-MAR 01, 2015  
 RPS155/V04/L015  
 CURRENT DATE 8/21/2015

R O L L S E C T I O N T O T A L S

\*\*\* E X E M P T I O N S U M M A R Y \*\*\*

CODE	DESCRIPTION	TOTAL PARCELS	SCHOOL
41854	Basic Star	80	2188,300
42100	Silo	4	4,000
47610	Business I	1	19,600
	T O T A L	118	3657,034

\*\*\* G R A N D T O T A L S \*\*\*

ROLL SEC	DESCRIPTION	TOTAL PARCELS	ASSESSED LAND	ASSESSED TOTAL	EXEMPT AMOUNT	TOTAL TAXABLE	TOTAL TAX
					-----	-----	
					STAR AMOUNT	STAR TAXABLE	
	Massena Central Sc		4062,800	11526,250	138,554	11,387,696	
	SPEC DIST TAXES				3518,480	7,869,216	157,235.36
1	TAXABLE	233					157,235.36

STATE OF NEW YORK  
 COUNTY - St Lawrence  
 SCHOOL - Massena 1  
 TOWN - Brasher  
 SWIS - 402000

2 0 1 5 S C H O O L T A X R O L L  
 STATE OWNED LAND SECTION OF THE ROLL - 3  
 OWNERS NAME SEQUENCE  
 UNIFORM PERCENT OF VALUE IS 091.00

PAGE 117  
 VALUATION DATE-JUL 01, 2014  
 TAXABLE STATUS DATE-MAR 01, 2015

TAX MAP PARCEL NUMBER	PROPERTY LOCATION & CLASS	ASSESSMENT	EXEMPTION CODE-----	SCHOOL
CURRENT OWNERS NAME	SCHOOL DISTRICT	LAND	TAX DESCRIPTION	TAXABLE VALUE
CURRENT OWNERS ADDRESS	PARCEL SIZE/GRID COORD	TOTAL	SPECIAL DISTRICTS	TAX AMOUNT
*****				
17.003-3-18	Hopson Rd 941 SOL reforest		Massena Central Sch	17.003-3-18 ACCT 1530003 25,500
New York State Reforestation	Massena 1 405801	25,500		BILL 234 509.52
Attn: SLC Treasurer	Lots 37,44,76 Prop	25,500		
48 Court St	Area #10			
Canton, NY 13617	#1530003			
	ACRES 114.60 BANK9999998			
	EAST-0368159 NRTH-1776248			
	FULL MARKET VALUE	28,022		
			TOTAL TAX ---	509.52**
			DATE #1	09/30/15
			AMT DUE	509.52
*****				
18.003-1-25	Off Cr 53 941 SOL reforest		Massena Central Sch	18.003-1-25 ACCT 1390001 10,100
New York State Reforestation	Massena 1 405801	10,100		BILL 235 201.81
Attn: SLC Treasurer	Lot 27 Prop	10,100		
48 Court St	Area # 10			
Canton, NY 13617	#1390001			
	ACRES 33.00 BANK9999998			
	EAST-0386338 NRTH-1783086			
	DEED BOOK 302 PG-56			
	FULL MARKET VALUE	11,099		
			TOTAL TAX ---	201.81**
			DATE #1	09/30/15
			AMT DUE	201.81
*****				
25.001-3-17	Hopson Rd 941 SOL reforest		Massena Central Sch	25.001-3-17 ACCT 1440002 4,900
New York State Reforestation	Massena 1 405801	4,900		BILL 236 97.91
Attn: SLC Treasurer	Lot 37,76 Prop	4,900		
48 Court St	Area # 10			
Canton, NY 13617	#1440002			
	ACRES 13.90 BANK9999998			
	EAST-0368484 NRTH-1775043			
	DEED BOOK 305 PG-144			
	FULL MARKET VALUE	5,385		
			TOTAL TAX ---	97.91**
			DATE #1	09/30/15
			AMT DUE	97.91
*****				

STATE OF NEW YORK  
 COUNTY - St Lawrence  
 SCHOOL - Massena 1  
 TOWN - Brasher  
 SWIS - 402000

2 0 1 5 S C H O O L T A X R O L L  
 STATE OWNED LAND SECTION OF THE ROLL - 3  
 OWNERS NAME SEQUENCE  
 UNIFORM PERCENT OF VALUE IS 091.00

PAGE 118  
 VALUATION DATE-JUL 01, 2014  
 TAXABLE STATUS DATE-MAR 01, 2015

TAX MAP PARCEL NUMBER	PROPERTY LOCATION & CLASS	ASSESSMENT	EXEMPTION CODE-----	SCHOOL
CURRENT OWNERS NAME	SCHOOL DISTRICT	LAND	TAX DESCRIPTION	TAXABLE VALUE
CURRENT OWNERS ADDRESS	PARCEL SIZE/GRID COORD	TOTAL	SPECIAL DISTRICTS	TAX AMOUNT
***** 26.001-1-23 *****				
26.001-1-23	Off Bush Rd/abandoned			ACCT 1550002
New York State Reforestation	941 SOL reforest		Massena Central Sch	7,200
Attn: SLC Treasurer	Massena 1 405801	7,200		
48 Court St	Lot 20 Prop	7,200		
Canton, NY 13617	Area # 10			
	#1550002			
	ACRES 24.50 BANK9999998			
	EAST-0387036 NRTH-1774736			
	DEED BOOK 642 PG-268			
	FULL MARKET VALUE	7,912		
			TOTAL TAX ---	143.86**
				DATE #1 09/30/15
				AMT DUE 143.86
***** 26.003-1-3 *****				
26.003-1-3	Off Vice Rd/abandoned			ACCT 1560001
New York State Reforestation	941 SOL reforest		Massena Central Sch	10,000
Attn: SLC Treasurer	Massena 1 405801	10,000		
48 Court St	Lot 14 Prop	10,000		
Canton, NY 13617	Area #10 37.30A (D)			
	#1560001			
	ACRES 37.60 BANK9999998			
	EAST-0386323 NRTH-1765476			
	DEED BOOK 288 PG-272			
	FULL MARKET VALUE	10,989		
			TOTAL TAX ---	199.81**
				DATE #1 09/30/15
				AMT DUE 199.81
***** 320.000-6 *****				
320.000-6	Town Brasher			BILL 239
New York State Transition Asmt	993 Transition t		Massena Central Sch	290
Attn: SLC Treasurer	Massena 1 405801	0		
48 Court St	Transition Assessment for	290		
Canton, NY 13617	Massena School only			
	BANK9999998			
	FULL MARKET VALUE	319		
			TOTAL TAX ---	5.79**
				DATE #1 09/30/15
				AMT DUE 5.79
***** 320.000-07 *****				
320.000-07	Town Brasher			BILL 240
New York State Transition Asmt	993 Transition t		Massena Central Sch	0.00
Attn: SLC Treasurer	Massena 1 405801	0		
48 Court St	Transition Assessment	0		
Canton, NY 13617	BANK9999998			
	FULL MARKET VALUE	0		
			TOTAL TAX ---	0.00**
*****				

STATE OF NEW YORK  
 COUNTY - St Lawrence  
 SCHOOL - Massena 1  
 TOWN - Brasher  
 SWIS - 402000

2015 SCHOOL TAX ROLL  
 STATE OWNED LAND SECTION OF THE ROLL - 3  
 NAME SECTION - N  
 UNIFORM PERCENT OF VALUE IS 091.00

PAGE 119  
 VALUATION DATE-JUL 01, 2014  
 TAXABLE STATUS DATE-MAR 01, 2015  
 RPS155/V04/L015  
 CURRENT DATE 8/21/2015

\*\*\* SPECIAL DISTRICT SUMMARY \*\*\*

CODE	DISTRICT NAME	TOTAL PARCELS	EXTENSION TYPE	EXTENSION VALUE	AD VALOREM VALUE	EXEMPT AMOUNT	TAXABLE VALUE	TOTAL TAX
------	---------------	---------------	----------------	-----------------	------------------	---------------	---------------	-----------

NO SPECIAL DISTRICTS AT THIS LEVEL

\*\*\* SCHOOL DISTRICT SUMMARY \*\*\*

CODE	DISTRICT NAME	TOTAL PARCELS	ASSESSED LAND	ASSESSED TOTAL	EXEMPT AMOUNT	TOTAL TAXABLE	TOTAL TAX
					----- STAR AMOUNT	----- STAR TAXABLE	
	Massena 1	7	57,700	57,990		57,990	
405801						57,990	1,158.70
	S U B - T O T A L	7	57,700	57,990		57,990	
	S U B - T O T A L (CONT)					57,990	1,158.70
	T O T A L	7	57,700	57,990		57,990	
	T O T A L (CONT)					57,990	1,158.70

\*\*\* SYSTEM CODES SUMMARY \*\*\*

NO SYSTEM EXEMPTIONS AT THIS LEVEL

\*\*\* EXEMPTION SUMMARY \*\*\*

NO EXEMPTIONS AT THIS LEVEL

STATE OF NEW YORK  
 COUNTY - St Lawrence  
 SCHOOL - Massena 1  
 TOWN - Brasher  
 SWIS - 402000

2015 SCHOOL TAX ROLL  
 STATE OWNED LAND SECTION OF THE ROLL - 3  
 NAME SECTION - N  
 UNIFORM PERCENT OF VALUE IS 091.00

PAGE 120  
 VALUATION DATE-JUL 01, 2014  
 TAXABLE STATUS DATE-MAR 01, 2015  
 RPS155/V04/L015  
 CURRENT DATE 8/21/2015

\*\*\* GRAND TOTALS \*\*\*

ROLL SEC	DESCRIPTION	TOTAL PARCELS	ASSESSED LAND	ASSESSED TOTAL	EXEMPT AMOUNT ----- STAR AMOUNT	TOTAL TAXABLE ----- STAR TAXABLE	TOTAL TAX
	Massena Central Sc		57,700	57,990		57,990	
	SPEC DIST TAXES					57,990	1,158.70
3	STATE OWNED LAND	7					1,158.70



STATE OF NEW YORK  
 COUNTY - St Lawrence  
 SCHOOL - Massena 1  
 TOWN - Brasher  
 SWIS - 402000

2015 SCHOOL TAX ROLL  
 STATE OWNED LAND SECTION OF THE ROLL - 3  
 UNIFORM PERCENT OF VALUE IS 091.00

PAGE 121  
 VALUATION DATE-JUL 01, 2014  
 TAXABLE STATUS DATE-MAR 01, 2015  
 RPS155/V04/L015  
 CURRENT DATE 8/21/2015

ROLL SUBSECTION - - TOTALS

\*\*\* SPECIAL DISTRICT SUMMARY \*\*\*

CODE	DISTRICT NAME	TOTAL PARCELS	EXTENSION TYPE	EXTENSION VALUE	AD VALOREM VALUE	EXEMPT AMOUNT	TAXABLE VALUE	TOTAL TAX
------	---------------	---------------	----------------	-----------------	------------------	---------------	---------------	-----------

NO SPECIAL DISTRICTS AT THIS LEVEL

\*\*\* SCHOOL DISTRICT SUMMARY \*\*\*

CODE	DISTRICT NAME	TOTAL PARCELS	ASSESSED LAND	ASSESSED TOTAL	EXEMPT AMOUNT	TOTAL TAXABLE	TOTAL TAX
					-----	-----	
					STAR AMOUNT	STAR TAXABLE	
	Massena 1	7	57,700	57,990		57,990	
405801						57,990	1,158.70
	S U B - T O T A L	7	57,700	57,990		57,990	
	S U B - T O T A L (CONT)					57,990	1,158.70
	T O T A L	7	57,700	57,990		57,990	
	T O T A L (CONT)					57,990	1,158.70

\*\*\* SYSTEM CODES SUMMARY \*\*\*

NO SYSTEM EXEMPTIONS AT THIS LEVEL

\*\*\* EXEMPTION SUMMARY \*\*\*

NO EXEMPTIONS AT THIS LEVEL

STATE OF NEW YORK  
 COUNTY - St Lawrence  
 SCHOOL - Massena 1  
 TOWN - Brasher  
 SWIS - 402000

2 0 1 5 S C H O O L T A X R O L L  
 STATE OWNED LAND SECTION OF THE ROLL - 3  
 UNIFORM PERCENT OF VALUE IS 091.00

PAGE 122  
 VALUATION DATE-JUL 01, 2014  
 TAXABLE STATUS DATE-MAR 01, 2015  
 RPS155/V04/L015  
 CURRENT DATE 8/21/2015

R O L L S U B S E C T I O N - - T O T A L S

\*\*\* G R A N D T O T A L S \*\*\*

ROLL SEC	DESCRIPTION	TOTAL PARCELS	ASSESSED LAND	ASSESSED TOTAL	EXEMPT AMOUNT ----- STAR AMOUNT	TOTAL TAXABLE ----- STAR TAXABLE	TOTAL TAX
	Massena Central Sc		57,700	57,990		57,990	
	SPEC DIST TAXES					57,990	1,158.70
3	STATE OWNED LAND	7					1,158.70

STATE OF NEW YORK  
 COUNTY - St Lawrence  
 SCHOOL - Massena 1  
 TOWN - Brasher  
 SWIS - 402000

2 0 1 5 S C H O O L T A X R O L L  
 STATE OWNED LAND SECTION OF THE ROLL - 3  
 UNIFORM PERCENT OF VALUE IS 091.00

PAGE 123  
 VALUATION DATE-JUL 01, 2014  
 TAXABLE STATUS DATE-MAR 01, 2015  
 RPS155/V04/L015  
 CURRENT DATE 8/21/2015

R O L L S E C T I O N T O T A L S

\*\*\* S P E C I A L D I S T R I C T S U M M A R Y \*\*\*

CODE	DISTRICT NAME	TOTAL PARCELS	EXTENSION TYPE	EXTENSION VALUE	AD VALOREM VALUE	EXEMPT AMOUNT	TAXABLE VALUE	TOTAL TAX
------	---------------	---------------	----------------	-----------------	------------------	---------------	---------------	-----------

NO SPECIAL DISTRICTS AT THIS LEVEL

\*\*\* S C H O O L D I S T R I C T S U M M A R Y \*\*\*

CODE	DISTRICT NAME	TOTAL PARCELS	ASSESSED LAND	ASSESSED TOTAL	EXEMPT AMOUNT	TOTAL TAXABLE	TOTAL TAX
					----- STAR AMOUNT	----- STAR TAXABLE	
	Massena 1	7	57,700	57,990		57,990	
405801						57,990	1,158.70
	S U B - T O T A L	7	57,700	57,990		57,990	
	S U B - T O T A L (CONT)					57,990	1,158.70
	T O T A L	7	57,700	57,990		57,990	
	T O T A L (CONT)					57,990	1,158.70

\*\*\* S Y S T E M C O D E S S U M M A R Y \*\*\*

NO SYSTEM EXEMPTIONS AT THIS LEVEL

\*\*\* E X E M P T I O N S U M M A R Y \*\*\*

NO EXEMPTIONS AT THIS LEVEL

STATE OF NEW YORK  
 COUNTY - St Lawrence  
 SCHOOL - Massena 1  
 TOWN - Brasher  
 SWIS - 402000

2 0 1 5 S C H O O L T A X R O L L  
 STATE OWNED LAND SECTION OF THE ROLL - 3  
 UNIFORM PERCENT OF VALUE IS 091.00

PAGE 124  
 VALUATION DATE-JUL 01, 2014  
 TAXABLE STATUS DATE-MAR 01, 2015  
 RPS155/V04/L015  
 CURRENT DATE 8/21/2015

R O L L S E C T I O N T O T A L S

\*\*\* G R A N D T O T A L S \*\*\*

ROLL SEC	DESCRIPTION	TOTAL PARCELS	ASSESSED LAND	ASSESSED TOTAL	EXEMPT AMOUNT ----- STAR AMOUNT	TOTAL TAXABLE ----- STAR TAXABLE	TOTAL TAX
	Massena Central Sc		57,700	57,990		57,990	
	SPEC DIST TAXES					57,990	1,158.70
3	STATE OWNED LAND	7					1,158.70

STATE OF NEW YORK  
 COUNTY - St Lawrence  
 SCHOOL - Massena 1  
 TOWN - Brasher  
 SWIS - 402000

2 0 1 5 S C H O O L T A X R O L L  
 SPECIAL FRANCHISE SECTION OF THE ROLL - 5  
 OWNERS NAME SEQUENCE  
 UNIFORM PERCENT OF VALUE IS 091.00

PAGE 125  
 VALUATION DATE-JUL 01, 2014  
 TAXABLE STATUS DATE-MAR 01, 2015

TAX MAP PARCEL NUMBER	PROPERTY LOCATION & CLASS	ASSESSMENT	EXEMPTION CODE-----	SCHOOL
CURRENT OWNERS NAME	SCHOOL DISTRICT	LAND	TAX DESCRIPTION	TAXABLE VALUE
CURRENT OWNERS ADDRESS	PARCEL SIZE/GRID COORD	TOTAL	SPECIAL DISTRICTS	TAX AMOUNT
***** 555.008-1-4 *****				
555.008-1-4	Brasher		Massena Central Sch	14,083
Verizon New York Inc	866 Telephone			
Company Code 631900	Massena 1 405801	0		
PO Box 152206	Special Franchise	14,083		
Irving, TX 75015-2206	For Town Roll			
	Mass Sch 13.94%			
	BANK9999997			
	FULL MARKET VALUE	15,476		
			TOTAL TAX ---	281.39**
			DATE #1	09/30/15
			AMT DUE	281.39
*****				

STATE OF NEW YORK  
 COUNTY - St Lawrence  
 SCHOOL - Massena 1  
 TOWN - Brasher  
 SWIS - 402000

2015 SCHOOL TAX ROLL  
 SPECIAL FRANCHISE SECTION OF THE ROLL - 5  
 NAME SECTION - V  
 UNIFORM PERCENT OF VALUE IS 091.00

PAGE 126  
 VALUATION DATE-JUL 01, 2014  
 TAXABLE STATUS DATE-MAR 01, 2015  
 RPS155/V04/L015  
 CURRENT DATE 8/21/2015

\*\*\* SPECIAL DISTRICT SUMMARY \*\*\*

CODE	DISTRICT NAME	TOTAL PARCELS	EXTENSION TYPE	EXTENSION VALUE	AD VALOREM VALUE	EXEMPT AMOUNT	TAXABLE VALUE	TOTAL TAX
------	---------------	---------------	----------------	-----------------	------------------	---------------	---------------	-----------

NO SPECIAL DISTRICTS AT THIS LEVEL

\*\*\* SCHOOL DISTRICT SUMMARY \*\*\*

CODE	DISTRICT NAME	TOTAL PARCELS	ASSESSED LAND	ASSESSED TOTAL	EXEMPT AMOUNT	TOTAL TAXABLE	TOTAL TAX
					----- STAR AMOUNT	----- STAR TAXABLE	
	Massena 1	1		14,083		14,083	
405801						14,083	281.39
	SUB - TOTAL	1		14,083		14,083	
	SUB - TOTAL (CONT)					14,083	281.39
	TOTAL	1		14,083		14,083	
	TOTAL (CONT)					14,083	281.39

\*\*\* SYSTEM CODES SUMMARY \*\*\*

NO SYSTEM EXEMPTIONS AT THIS LEVEL

\*\*\* EXEMPTION SUMMARY \*\*\*

NO EXEMPTIONS AT THIS LEVEL

STATE OF NEW YORK  
 COUNTY - St Lawrence  
 SCHOOL - Massena 1  
 TOWN - Brasher  
 SWIS - 402000

2 0 1 5 S C H O O L T A X R O L L  
 SPECIAL FRANCHISE SECTION OF THE ROLL - 5  
 N A M E S E C T I O N - V  
 UNIFORM PERCENT OF VALUE IS 091.00

PAGE 127  
 VALUATION DATE-JUL 01, 2014  
 TAXABLE STATUS DATE-MAR 01, 2015  
 RPS155/V04/L015  
 CURRENT DATE 8/21/2015

\*\*\* G R A N D T O T A L S \*\*\*

ROLL SEC	DESCRIPTION	TOTAL PARCELS	ASSESSED LAND	ASSESSED TOTAL	EXEMPT AMOUNT ----- STAR AMOUNT	TOTAL TAXABLE ----- STAR TAXABLE	TOTAL TAX
	Massena Central Sc			14,083		14,083	
	SPEC DIST TAXES					14,083	281.39
5	SPECIAL FRANCHISE	1					281.39

STATE OF NEW YORK  
 COUNTY - St Lawrence  
 SCHOOL - Massena 1  
 TOWN - Brasher  
 SWIS - 402000

2015 SCHOOL TAX ROLL  
 SPECIAL FRANCHISE SECTION OF THE ROLL - 5  
 UNIFORM PERCENT OF VALUE IS 091.00

PAGE 128  
 VALUATION DATE-JUL 01, 2014  
 TAXABLE STATUS DATE-MAR 01, 2015  
 RPS155/V04/L015  
 CURRENT DATE 8/21/2015

ROLL SUBSECTION - - TOTALS

\*\*\* SPECIAL DISTRICT SUMMARY \*\*\*

CODE	DISTRICT NAME	TOTAL PARCELS	EXTENSION TYPE	EXTENSION VALUE	AD VALOREM VALUE	EXEMPT AMOUNT	TAXABLE VALUE	TOTAL TAX
------	---------------	---------------	----------------	-----------------	------------------	---------------	---------------	-----------

NO SPECIAL DISTRICTS AT THIS LEVEL

\*\*\* SCHOOL DISTRICT SUMMARY \*\*\*

CODE	DISTRICT NAME	TOTAL PARCELS	ASSESSED LAND	ASSESSED TOTAL	EXEMPT AMOUNT	TOTAL TAXABLE	TOTAL TAX
					-----	-----	
					STAR AMOUNT	STAR TAXABLE	
	Massena 1	1		14,083		14,083	
405801						14,083	281.39
	SUB - TOTAL	1		14,083		14,083	
	SUB - TOTAL (CONT)					14,083	281.39
	TOTAL	1		14,083		14,083	
	TOTAL (CONT)					14,083	281.39

\*\*\* SYSTEM CODES SUMMARY \*\*\*

NO SYSTEM EXEMPTIONS AT THIS LEVEL

\*\*\* EXEMPTION SUMMARY \*\*\*

NO EXEMPTIONS AT THIS LEVEL



STATE OF NEW YORK  
 COUNTY - St Lawrence  
 SCHOOL - Massena 1  
 TOWN - Brasher  
 SWIS - 402000

2 0 1 5 S C H O O L T A X R O L L  
 SPECIAL FRANCHISE SECTION OF THE ROLL - 5

UNIFORM PERCENT OF VALUE IS 091.00

PAGE 129  
 VALUATION DATE-JUL 01, 2014  
 TAXABLE STATUS DATE-MAR 01, 2015  
 RPS155/V04/L015  
 CURRENT DATE 8/21/2015

R O L L S U B S E C T I O N - - T O T A L S

\*\*\* G R A N D T O T A L S \*\*\*

ROLL SEC	DESCRIPTION	TOTAL PARCELS	ASSESSED LAND	ASSESSED TOTAL	EXEMPT AMOUNT ----- STAR AMOUNT	TOTAL TAXABLE ----- STAR TAXABLE	TOTAL TAX
	Massena Central Sc			14,083		14,083	
	SPEC DIST TAXES					14,083	281.39
5	SPECIAL FRANCHISE	1					281.39

STATE OF NEW YORK  
 COUNTY - St Lawrence  
 SCHOOL - Massena 1  
 TOWN - Brasher  
 SWIS - 402000

2 0 1 5 S C H O O L T A X R O L L PAGE 130  
 SPECIAL FRANCHISE SECTION OF THE ROLL - 5 SUB-SECT - R VALUATION DATE-JUL 01, 2014  
 OWNERS NAME SEQUENCE TAXABLE STATUS DATE-MAR 01, 2015  
 UNIFORM PERCENT OF VALUE IS 091.00

TAX MAP PARCEL NUMBER	PROPERTY LOCATION & CLASS	ASSESSMENT	EXEMPTION CODE-----	SCHOOL
CURRENT OWNERS NAME	SCHOOL DISTRICT	LAND	TAX DESCRIPTION	TAXABLE VALUE
CURRENT OWNERS ADDRESS	PARCEL SIZE/GRID COORD	TOTAL	SPECIAL DISTRICTS	TAX AMOUNT
*****	*****	*****	*****	*****
555.009-1-4.1	Brasher		555.009-1-4.1	*****
Niagara Mohawk Power Corp	861 Elec & gas		ACCT 5- 76-17.1	BILL 242
Real Estate Tax Dept. D- G	Massena 1 405801	0	Massena Central Sch	117,147
300 Erie Blvd W	Special Franchise	117,147		2,340.72
Syracuse, NY 13202-4250	Co. Code- 132350			
	Mass Sch 13.94%			
	BANK9999996			
	FULL MARKET VALUE	128,733		
			TOTAL TAX ---	2,340.72**
			DATE #1	09/30/15
			AMT DUE	2,340.72
*****	*****	*****	*****	*****

STATE OF NEW YORK  
 COUNTY - St Lawrence  
 SCHOOL - Massena 1  
 TOWN - Brasher  
 SWIS - 402000

2015 SCHOOL TAX ROLL  
 SPECIAL FRANCHISE SECTION OF THE ROLL - 5  
 NAME SECTION - N  
 UNIFORM PERCENT OF VALUE IS 091.00

PAGE 131  
 SUB-SECT - R VALUATION DATE-JUL 01, 2014  
 TAXABLE STATUS DATE-MAR 01, 2015  
 RPS155/V04/L015  
 CURRENT DATE 8/21/2015

\*\*\* SPECIAL DISTRICT SUMMARY \*\*\*

CODE	DISTRICT NAME	TOTAL PARCELS	EXTENSION TYPE	EXTENSION VALUE	AD VALOREM VALUE	EXEMPT AMOUNT	TAXABLE VALUE	TOTAL TAX
------	---------------	---------------	----------------	-----------------	------------------	---------------	---------------	-----------

NO SPECIAL DISTRICTS AT THIS LEVEL

\*\*\* SCHOOL DISTRICT SUMMARY \*\*\*

CODE	DISTRICT NAME	TOTAL PARCELS	ASSESSED LAND	ASSESSED TOTAL	EXEMPT AMOUNT	TOTAL TAXABLE	TOTAL TAX
					----- STAR AMOUNT	----- STAR TAXABLE	
	Massena 1	1		117,147		117,147	
405801						117,147	2,340.72
	SUB - TOTAL	1		117,147		117,147	
	SUB - TOTAL (CONT)					117,147	2,340.72
	TOTAL	1		117,147		117,147	
	TOTAL (CONT)					117,147	2,340.72

\*\*\* SYSTEM CODES SUMMARY \*\*\*

NO SYSTEM EXEMPTIONS AT THIS LEVEL

\*\*\* EXEMPTION SUMMARY \*\*\*

NO EXEMPTIONS AT THIS LEVEL

STATE OF NEW YORK  
 COUNTY - St Lawrence  
 SCHOOL - Massena 1  
 TOWN - Brasher  
 SWIS - 402000

2 0 1 5 S C H O O L T A X R O L L  
 SPECIAL FRANCHISE SECTION OF THE ROLL - 5  
 N A M E S E C T I O N - N  
 UNIFORM PERCENT OF VALUE IS 091.00

PAGE 132  
 SUB-SECT - R VALUATION DATE-JUL 01, 2014  
 TAXABLE STATUS DATE-MAR 01, 2015  
 RPS155/V04/L015  
 CURRENT DATE 8/21/2015

\*\*\* G R A N D T O T A L S \*\*\*

ROLL SEC	DESCRIPTION	TOTAL PARCELS	ASSESSED LAND	ASSESSED TOTAL	EXEMPT AMOUNT ----- STAR AMOUNT	TOTAL TAXABLE ----- STAR TAXABLE	TOTAL TAX
	Massena Central Sc			117,147		117,147	
	SPEC DIST TAXES					117,147	2,340.72
5	SPECIAL FRANCHISE	1					2,340.72

STATE OF NEW YORK  
 COUNTY - St Lawrence  
 SCHOOL - Massena 1  
 TOWN - Brasher  
 SWIS - 402000

2 0 1 5 S C H O O L T A X R O L L  
 SPECIAL FRANCHISE SECTION OF THE ROLL - 5  
 UNIFORM PERCENT OF VALUE IS 091.00

PAGE 133  
 SUB-SECT - R VALUATION DATE-JUL 01, 2014  
 TAXABLE STATUS DATE-MAR 01, 2015  
 RPS155/V04/L015  
 CURRENT DATE 8/21/2015

R O L L S U B S E C T I O N - R - T O T A L S

\*\*\* S P E C I A L D I S T R I C T S U M M A R Y \*\*\*

CODE	DISTRICT NAME	TOTAL PARCELS	EXTENSION TYPE	EXTENSION VALUE	AD VALOREM VALUE	EXEMPT AMOUNT	TAXABLE VALUE	TOTAL TAX
------	---------------	---------------	----------------	-----------------	------------------	---------------	---------------	-----------

NO SPECIAL DISTRICTS AT THIS LEVEL

\*\*\* S C H O O L D I S T R I C T S U M M A R Y \*\*\*

CODE	DISTRICT NAME	TOTAL PARCELS	ASSESSED LAND	ASSESSED TOTAL	EXEMPT AMOUNT	TOTAL TAXABLE	TOTAL TAX
					----- STAR AMOUNT	----- STAR TAXABLE	
	Massena 1	1		117,147		117,147	
405801						117,147	2,340.72
	S U B - T O T A L	1		117,147		117,147	
	S U B - T O T A L (CONT)					117,147	2,340.72
	T O T A L	1		117,147		117,147	
	T O T A L (CONT)					117,147	2,340.72

\*\*\* S Y S T E M C O D E S S U M M A R Y \*\*\*

NO SYSTEM EXEMPTIONS AT THIS LEVEL

\*\*\* E X E M P T I O N S U M M A R Y \*\*\*

NO EXEMPTIONS AT THIS LEVEL

STATE OF NEW YORK  
 COUNTY - St Lawrence  
 SCHOOL - Massena 1  
 TOWN - Brasher  
 SWIS - 402000

2015 SCHOOL TAX ROLL  
 SPECIAL FRANCHISE SECTION OF THE ROLL - 5 SUB-SECT - R VALUATION DATE-JUL 01, 2014  
 TAXABLE STATUS DATE-MAR 01, 2015  
 UNIFORM PERCENT OF VALUE IS 091.00  
 RPS155/V04/L015  
 PAGE 134  
 CURRENT DATE 8/21/2015

R O L L S U B S E C T I O N - R - T O T A L S

\*\*\* G R A N D T O T A L S \*\*\*

ROLL SEC	DESCRIPTION	TOTAL PARCELS	ASSESSED LAND	ASSESSED TOTAL	EXEMPT AMOUNT ----- STAR AMOUNT	TOTAL TAXABLE ----- STAR TAXABLE	TOTAL TAX
	Massena Central Sc			117,147		117,147	
	SPEC DIST TAXES					117,147	2,340.72
5	SPECIAL FRANCHISE	1					2,340.72

STATE OF NEW YORK  
 COUNTY - St Lawrence  
 SCHOOL - Massena 1  
 TOWN - Brasher  
 SWIS - 402000

2 0 1 5 S C H O O L T A X R O L L  
 SPECIAL FRANCHISE SECTION OF THE ROLL - 5

PAGE 135  
 VALUATION DATE-JUL 01, 2014  
 TAXABLE STATUS DATE-MAR 01, 2015  
 RPS155/V04/L015  
 CURRENT DATE 8/21/2015

UNIFORM PERCENT OF VALUE IS 091.00

R O L L S E C T I O N T O T A L S

\*\*\* S P E C I A L D I S T R I C T S U M M A R Y \*\*\*

CODE	DISTRICT NAME	TOTAL PARCELS	EXTENSION TYPE	EXTENSION VALUE	AD VALOREM VALUE	EXEMPT AMOUNT	TAXABLE VALUE	TOTAL TAX
------	---------------	---------------	----------------	-----------------	------------------	---------------	---------------	-----------

NO SPECIAL DISTRICTS AT THIS LEVEL

\*\*\* S C H O O L D I S T R I C T S U M M A R Y \*\*\*

CODE	DISTRICT NAME	TOTAL PARCELS	ASSESSED LAND	ASSESSED TOTAL	EXEMPT AMOUNT	TOTAL TAXABLE	TOTAL TAX
					----- STAR AMOUNT	----- STAR TAXABLE	
	Massena 1	2		131,230		131,230	
405801						131,230	2,622.11
	S U B - T O T A L	2		131,230		131,230	
	S U B - T O T A L (CONT)					131,230	2,622.11
	T O T A L	2		131,230		131,230	
	T O T A L (CONT)					131,230	2,622.11

\*\*\* S Y S T E M C O D E S S U M M A R Y \*\*\*

NO SYSTEM EXEMPTIONS AT THIS LEVEL

\*\*\* E X E M P T I O N S U M M A R Y \*\*\*

NO EXEMPTIONS AT THIS LEVEL

STATE OF NEW YORK  
 COUNTY - St Lawrence  
 SCHOOL - Massena 1  
 TOWN - Brasher  
 SWIS - 402000

2 0 1 5 S C H O O L T A X R O L L  
 SPECIAL FRANCHISE SECTION OF THE ROLL - 5

PAGE 136  
 VALUATION DATE-JUL 01, 2014  
 TAXABLE STATUS DATE-MAR 01, 2015  
 RPS155/V04/L015  
 CURRENT DATE 8/21/2015

UNIFORM PERCENT OF VALUE IS 091.00

R O L L S E C T I O N T O T A L S

\*\*\* G R A N D T O T A L S \*\*\*

ROLL SEC	DESCRIPTION	TOTAL PARCELS	ASSESSED LAND	ASSESSED TOTAL	EXEMPT AMOUNT ----- STAR AMOUNT	TOTAL TAXABLE ----- STAR TAXABLE	TOTAL TAX
	Massena Central Sc			131,230		131,230	
	SPEC DIST TAXES					131,230	2,622.11
5	SPECIAL FRANCHISE	2					2,622.11



STATE OF NEW YORK  
 COUNTY - St Lawrence  
 SCHOOL - Massena 1  
 TOWN - Brasher  
 SWIS - 402000

2 0 1 5 S C H O O L T A X R O L L  
 UTILITY & R.R. SECTION OF THE ROLL - 6  
 OWNERS NAME SEQUENCE  
 UNIFORM PERCENT OF VALUE IS 091.00

TAX MAP PARCEL NUMBER	PROPERTY LOCATION & CLASS	ASSESSMENT	EXEMPTION CODE-----	SCHOOL
CURRENT OWNERS NAME	SCHOOL DISTRICT	LAND	TAX DESCRIPTION	TAXABLE VALUE
CURRENT OWNERS ADDRESS	PARCEL SIZE/GRID COORD	TOTAL	SPECIAL DISTRICTS	TAX AMOUNT
***** 620.000-9999-127.480/1882*****				
620.000-9999-127.480/1882	Outside Plant			ACCT 6- 75- 5.3
Town of Massena	884 Elec Dist Out		Massena Central Sch	357,592
Company Code 127480	Massena 1 405801	0		
Massena Electric Dept.	888888	357,592		
PO Box 209	App Factor 1.00 Ma Sch			
Massena, NY 13662	Distribution Facilities			
	BANK9999974			
	FULL MARKET VALUE	392,958		
			TOTAL TAX ---	7,145.07**
			DATE #1	09/30/15
			AMT DUE	7,145.07
*****				

STATE OF NEW YORK  
 COUNTY - St Lawrence  
 SCHOOL - Massena 1  
 TOWN - Brasher  
 SWIS - 402000

2015 SCHOOL TAX ROLL  
 UTILITY & R.R. SECTION OF THE ROLL - 6  
 NAME SECTION - T  
 UNIFORM PERCENT OF VALUE IS 091.00

PAGE 138  
 VALUATION DATE-JUL 01, 2014  
 TAXABLE STATUS DATE-MAR 01, 2015  
 RPS155/V04/L015  
 CURRENT DATE 8/21/2015

\*\*\* SPECIAL DISTRICT SUMMARY \*\*\*

CODE	DISTRICT NAME	TOTAL PARCELS	EXTENSION TYPE	EXTENSION VALUE	AD VALOREM VALUE	EXEMPT AMOUNT	TAXABLE VALUE	TOTAL TAX
------	---------------	---------------	----------------	-----------------	------------------	---------------	---------------	-----------

NO SPECIAL DISTRICTS AT THIS LEVEL

\*\*\* SCHOOL DISTRICT SUMMARY \*\*\*

CODE	DISTRICT NAME	TOTAL PARCELS	ASSESSED LAND	ASSESSED TOTAL	EXEMPT AMOUNT	TOTAL TAXABLE	TOTAL TAX
					----- STAR AMOUNT	----- STAR TAXABLE	
	Massena 1	1		357,592		357,592	
405801						357,592	7,145.07
	S U B - T O T A L	1		357,592		357,592	
	S U B - T O T A L (CONT)					357,592	7,145.07
	T O T A L	1		357,592		357,592	
	T O T A L (CONT)					357,592	7,145.07

\*\*\* SYSTEM CODES SUMMARY \*\*\*

NO SYSTEM EXEMPTIONS AT THIS LEVEL

\*\*\* EXEMPTION SUMMARY \*\*\*

NO EXEMPTIONS AT THIS LEVEL

STATE OF NEW YORK  
 COUNTY - St Lawrence  
 SCHOOL - Massena 1  
 TOWN - Brasher  
 SWIS - 402000

2 0 1 5 S C H O O L T A X R O L L  
 UTILITY & R.R. SECTION OF THE ROLL - 6  
 N A M E S E C T I O N - T  
 UNIFORM PERCENT OF VALUE IS 091.00

PAGE 139  
 VALUATION DATE-JUL 01, 2014  
 TAXABLE STATUS DATE-MAR 01, 2015  
 RPS155/V04/L015  
 CURRENT DATE 8/21/2015

\*\*\* G R A N D T O T A L S \*\*\*

ROLL SEC	DESCRIPTION	TOTAL PARCELS	ASSESSED LAND	ASSESSED TOTAL	EXEMPT AMOUNT ----- STAR AMOUNT	TOTAL TAXABLE ----- STAR TAXABLE	TOTAL TAX
	Massena Central Sc			357,592		357,592 357,592	
6	SPEC DIST TAXES UTILITIES & N.C.	1					7,145.07 7,145.07

STATE OF NEW YORK  
 COUNTY - St Lawrence  
 SCHOOL - Massena 1  
 TOWN - Brasher  
 SWIS - 402000

2 0 1 5 S C H O O L T A X R O L L  
 UTILITY & R.R. SECTION OF THE ROLL - 6  
 OWNERS NAME SEQUENCE  
 UNIFORM PERCENT OF VALUE IS 091.00

PAGE 140  
 VALUATION DATE-JUL 01, 2014  
 TAXABLE STATUS DATE-MAR 01, 2015

TAX MAP PARCEL NUMBER	PROPERTY LOCATION & CLASS	ASSESSMENT	EXEMPTION CODE-----	SCHOOL
CURRENT OWNERS NAME	SCHOOL DISTRICT	LAND	TAX DESCRIPTION	TAXABLE VALUE
CURRENT OWNERS ADDRESS	PARCEL SIZE/GRID COORD	TOTAL	SPECIAL DISTRICTS	TAX AMOUNT
***** 620.000-9999-631.900/1882**				
	Outside Plant			ACCT 6-75-3.2 BILL 244
620.000-9999-631.900/1882	836 Telecom. eq.		Mass Telec 47100	12,081
Verizon New York Inc	Massena 1 405801	0	Massena Central Sch	7,785
Company Code 631900	888888	19,866		
PO Box 152206	App Factor 29.00 Ma Sch			
Irving, TX 75015-2206	Poles, Wires, Cables			
	BANK9999997			
	FULL MARKET VALUE	21,831		
			TOTAL TAX ---	155.55**
			DATE #1	09/30/15
			AMT DUE	155.55
*****				

STATE OF NEW YORK  
 COUNTY - St Lawrence  
 SCHOOL - Massena 1  
 TOWN - Brasher  
 SWIS - 402000

2015 SCHOOL TAX ROLL  
 UTILITY & R.R. SECTION OF THE ROLL - 6  
 NAME SECTION - V  
 UNIFORM PERCENT OF VALUE IS 091.00

PAGE 141  
 VALUATION DATE-JUL 01, 2014  
 TAXABLE STATUS DATE-MAR 01, 2015  
 RPS155/V04/L015  
 CURRENT DATE 8/21/2015

\*\*\* SPECIAL DISTRICT SUMMARY \*\*\*

CODE	DISTRICT NAME	TOTAL PARCELS	EXTENSION TYPE	EXTENSION VALUE	AD VALOREM VALUE	EXEMPT AMOUNT	TAXABLE VALUE	TOTAL TAX
------	---------------	---------------	----------------	-----------------	------------------	---------------	---------------	-----------

NO SPECIAL DISTRICTS AT THIS LEVEL

\*\*\* SCHOOL DISTRICT SUMMARY \*\*\*

CODE	DISTRICT NAME	TOTAL PARCELS	ASSESSED LAND	ASSESSED TOTAL	EXEMPT AMOUNT	TOTAL TAXABLE	TOTAL TAX
					-----	-----	
					STAR AMOUNT	STAR TAXABLE	
	Massena 1	1		19,866	12,081	7,785	
405801						7,785	155.55
	S U B - T O T A L	1		19,866	12,081	7,785	
	S U B - T O T A L (CONT)					7,785	155.55
	T O T A L	1		19,866	12,081	7,785	
	T O T A L (CONT)					7,785	155.55

\*\*\* SYSTEM CODES SUMMARY \*\*\*

NO SYSTEM EXEMPTIONS AT THIS LEVEL

\*\*\* EXEMPTION SUMMARY \*\*\*

CODE	DESCRIPTION	TOTAL PARCELS	SCHOOL
47100	Mass Telec	1	12,081
	T O T A L	1	12,081

STATE OF NEW YORK  
 COUNTY - St Lawrence  
 SCHOOL - Massena 1  
 TOWN - Brasher  
 SWIS - 402000

2 0 1 5 S C H O O L T A X R O L L  
 UTILITY & R.R. SECTION OF THE ROLL - 6  
 N A M E S E C T I O N - V  
 UNIFORM PERCENT OF VALUE IS 091.00

PAGE 142  
 VALUATION DATE-JUL 01, 2014  
 TAXABLE STATUS DATE-MAR 01, 2015  
 RPS155/V04/L015  
 CURRENT DATE 8/21/2015

\*\*\* G R A N D T O T A L S \*\*\*

ROLL SEC	DESCRIPTION	TOTAL PARCELS	ASSESSED LAND	ASSESSED TOTAL	EXEMPT AMOUNT ----- STAR AMOUNT	TOTAL TAXABLE ----- STAR TAXABLE	TOTAL TAX
	Massena Central Sc			19,866	12,081	7,785	
	SPEC DIST TAXES					7,785	155.55
6	UTILITIES & N.C.	1					155.55

STATE OF NEW YORK  
 COUNTY - St Lawrence  
 SCHOOL - Massena 1  
 TOWN - Brasher  
 SWIS - 402000

2015 SCHOOL TAX ROLL  
 UTILITY & R.R. SECTION OF THE ROLL - 6  
 UNIFORM PERCENT OF VALUE IS 091.00

PAGE 143  
 VALUATION DATE-JUL 01, 2014  
 TAXABLE STATUS DATE-MAR 01, 2015  
 RPS155/V04/L015  
 CURRENT DATE 8/21/2015

ROLL SUBSECTION - - TOTALS

\*\*\* SPECIAL DISTRICT SUMMARY \*\*\*

CODE	DISTRICT NAME	TOTAL PARCELS	EXTENSION TYPE	EXTENSION VALUE	AD VALOREM VALUE	EXEMPT AMOUNT	TAXABLE VALUE	TOTAL TAX
------	---------------	---------------	----------------	-----------------	------------------	---------------	---------------	-----------

NO SPECIAL DISTRICTS AT THIS LEVEL

\*\*\* SCHOOL DISTRICT SUMMARY \*\*\*

CODE	DISTRICT NAME	TOTAL PARCELS	ASSESSED LAND	ASSESSED TOTAL	EXEMPT AMOUNT	TOTAL TAXABLE	TOTAL TAX
					----- STAR AMOUNT	----- STAR TAXABLE	
	Massena 1	2		377,458	12,081	365,377	
405801						365,377	7,300.62
	SUB - TOTAL	2		377,458	12,081	365,377	
	SUB - TOTAL (CONT)					365,377	7,300.62
	TOTAL	2		377,458	12,081	365,377	
	TOTAL (CONT)					365,377	7,300.62

\*\*\* SYSTEM CODES SUMMARY \*\*\*

NO SYSTEM EXEMPTIONS AT THIS LEVEL

\*\*\* EXEMPTION SUMMARY \*\*\*

CODE	DESCRIPTION	TOTAL PARCELS	SCHOOL
47100	Mass Telec	1	12,081
	TOTAL	1	12,081

STATE OF NEW YORK  
 COUNTY - St Lawrence  
 SCHOOL - Massena 1  
 TOWN - Brasher  
 SWIS - 402000

2 0 1 5 S C H O O L T A X R O L L  
 UTILITY & R.R. SECTION OF THE ROLL - 6  
 UNIFORM PERCENT OF VALUE IS 091.00

PAGE 144  
 VALUATION DATE-JUL 01, 2014  
 TAXABLE STATUS DATE-MAR 01, 2015  
 RPS155/V04/L015  
 CURRENT DATE 8/21/2015

R O L L S U B S E C T I O N - - T O T A L S

\*\*\* G R A N D T O T A L S \*\*\*

ROLL SEC	DESCRIPTION	TOTAL PARCELS	ASSESSED LAND	ASSESSED TOTAL	EXEMPT AMOUNT ----- STAR AMOUNT	TOTAL TAXABLE ----- STAR TAXABLE	TOTAL TAX
	Massena Central Sc			377,458	12,081	365,377	
	SPEC DIST TAXES					365,377	7,300.62
6	UTILITIES & N.C.	2					7,300.62



STATE OF NEW YORK  
 COUNTY - St Lawrence  
 SCHOOL - Massena 1  
 TOWN - Brasher  
 SWIS - 402000

2 0 1 5 S C H O O L T A X R O L L  
 UTILITY & R.R. SECTION OF THE ROLL - 6  
 OWNERS NAME SEQUENCE  
 UNIFORM PERCENT OF VALUE IS 091.00

PAGE 145  
 SUB-SECT - R VALUATION DATE-JUL 01, 2014  
 TAXABLE STATUS DATE-MAR 01, 2015

TAX MAP PARCEL NUMBER	PROPERTY LOCATION & CLASS	ASSESSMENT	EXEMPTION CODE-----	SCHOOL
CURRENT OWNERS NAME	SCHOOL DISTRICT	LAND	TAX DESCRIPTION	TAXABLE VALUE
CURRENT OWNERS ADDRESS	PARCEL SIZE/GRID COORD	TOTAL	SPECIAL DISTRICTS	TAX AMOUNT
***** 620.000-9999-132.350/1882**				
620.000-9999-132.350/1882	Outside Plant			ACCT 6-75-5.34
Niagara Mohawk Power Corp	884 Elec Dist Out		Massena Central Sch	BILL 245
Company Code 132350	Massena 1 405801	0		186,264 3,721.76
Real Estate Tax	888888	186,264		
300 Erie Blvd W	App Factor 10.13 Mass Sch			
Syracuse, NY 13202-4250	Distribution Facilities			
	BANK9999996			
	FULL MARKET VALUE	204,686		
			TOTAL TAX ---	3,721.76**
			DATE #1	09/30/15
			AMT DUE	3,721.76
*****				

STATE OF NEW YORK  
 COUNTY - St Lawrence  
 SCHOOL - Massena 1  
 TOWN - Brasher  
 SWIS - 402000

2 0 1 5 S C H O O L T A X R O L L  
 UTILITY & R.R. SECTION OF THE ROLL - 6  
 N A M E S E C T I O N - N  
 UNIFORM PERCENT OF VALUE IS 091.00

PAGE 146  
 SUB-SECT - R VALUATION DATE-JUL 01, 2014  
 TAXABLE STATUS DATE-MAR 01, 2015  
 RPS155/V04/L015  
 CURRENT DATE 8/21/2015

\*\*\* S P E C I A L D I S T R I C T S U M M A R Y \*\*\*

CODE	DISTRICT NAME	TOTAL PARCELS	EXTENSION TYPE	EXTENSION VALUE	AD VALOREM VALUE	EXEMPT AMOUNT	TAXABLE VALUE	TOTAL TAX
------	---------------	---------------	----------------	-----------------	------------------	---------------	---------------	-----------

NO SPECIAL DISTRICTS AT THIS LEVEL

\*\*\* S C H O O L D I S T R I C T S U M M A R Y \*\*\*

CODE	DISTRICT NAME	TOTAL PARCELS	ASSESSED LAND	ASSESSED TOTAL	EXEMPT AMOUNT	TOTAL TAXABLE	TOTAL TAX
					----- STAR AMOUNT	----- STAR TAXABLE	
	Massena 1	1		186,264		186,264	
405801						186,264	3,721.76
	S U B - T O T A L	1		186,264		186,264	
	S U B - T O T A L (CONT)					186,264	3,721.76
	T O T A L	1		186,264		186,264	
	T O T A L (CONT)					186,264	3,721.76

\*\*\* S Y S T E M C O D E S S U M M A R Y \*\*\*

NO SYSTEM EXEMPTIONS AT THIS LEVEL

\*\*\* E X E M P T I O N S U M M A R Y \*\*\*

NO EXEMPTIONS AT THIS LEVEL

STATE OF NEW YORK  
 COUNTY - St Lawrence  
 SCHOOL - Massena 1  
 TOWN - Brasher  
 SWIS - 402000

2 0 1 5 S C H O O L T A X R O L L  
 UTILITY & R.R. SECTION OF THE ROLL - 6  
 N A M E S E C T I O N - N  
 UNIFORM PERCENT OF VALUE IS 091.00

PAGE 147  
 SUB-SECT - R VALUATION DATE-JUL 01, 2014  
 TAXABLE STATUS DATE-MAR 01, 2015  
 RPS155/V04/L015  
 CURRENT DATE 8/21/2015

\*\*\* G R A N D T O T A L S \*\*\*

ROLL SEC	DESCRIPTION	TOTAL PARCELS	ASSESSED LAND	ASSESSED TOTAL	EXEMPT AMOUNT ----- STAR AMOUNT	TOTAL TAXABLE ----- STAR TAXABLE	TOTAL TAX
	Massena Central Sc			186,264		186,264	
	SPEC DIST TAXES					186,264	3,721.76
6	UTILITIES & N.C.	1					3,721.76

STATE OF NEW YORK  
 COUNTY - St Lawrence  
 SCHOOL - Massena 1  
 TOWN - Brasher  
 SWIS - 402000

2015 SCHOOL TAX ROLL  
 UTILITY & R.R. SECTION OF THE ROLL - 6  
 UNIFORM PERCENT OF VALUE IS 091.00

PAGE 148  
 SUB-SECT - R VALUATION DATE-JUL 01, 2014  
 TAXABLE STATUS DATE-MAR 01, 2015  
 RPS155/V04/L015  
 CURRENT DATE 8/21/2015

R O L L S U B S E C T I O N - R - T O T A L S

\*\*\* S P E C I A L D I S T R I C T S U M M A R Y \*\*\*

CODE	DISTRICT NAME	TOTAL PARCELS	EXTENSION TYPE	EXTENSION VALUE	AD VALOREM VALUE	EXEMPT AMOUNT	TAXABLE VALUE	TOTAL TAX
------	---------------	---------------	----------------	-----------------	------------------	---------------	---------------	-----------

NO SPECIAL DISTRICTS AT THIS LEVEL

\*\*\* S C H O O L D I S T R I C T S U M M A R Y \*\*\*

CODE	DISTRICT NAME	TOTAL PARCELS	ASSESSED LAND	ASSESSED TOTAL	EXEMPT AMOUNT	TOTAL TAXABLE	TOTAL TAX
					----- STAR AMOUNT	----- STAR TAXABLE	
	Massena 1	1		186,264		186,264	
405801						186,264	3,721.76
	S U B - T O T A L	1		186,264		186,264	
	S U B - T O T A L (CONT)					186,264	3,721.76
	T O T A L	1		186,264		186,264	
	T O T A L (CONT)					186,264	3,721.76

\*\*\* S Y S T E M C O D E S S U M M A R Y \*\*\*

NO SYSTEM EXEMPTIONS AT THIS LEVEL

\*\*\* E X E M P T I O N S U M M A R Y \*\*\*

NO EXEMPTIONS AT THIS LEVEL

STATE OF NEW YORK  
COUNTY - St Lawrence  
SCHOOL - Massena 1  
TOWN - Brasher  
SWIS - 402000

2015 SCHOOL TAX ROLL  
UTILITY & R.R. SECTION OF THE ROLL - 6  
UNIFORM PERCENT OF VALUE IS 091.00

PAGE 149  
SUB-SECT - R VALUATION DATE-JUL 01, 2014  
TAXABLE STATUS DATE-MAR 01, 2015  
RPS155/V04/L015  
CURRENT DATE 8/21/2015

ROLL SUBSECTION - R - TOTALS

\*\*\* GRAND TOTALS \*\*\*

ROLL SEC	DESCRIPTION	TOTAL PARCELS	ASSESSED LAND	ASSESSED TOTAL	EXEMPT AMOUNT ----- STAR AMOUNT	TOTAL TAXABLE ----- STAR TAXABLE	TOTAL TAX
	Massena Central Sc			186,264		186,264 186,264	3,721.76
6	SPEC DIST TAXES UTILITIES & N.C.	1					3,721.76

STATE OF NEW YORK  
 COUNTY - St Lawrence  
 SCHOOL - Massena 1  
 TOWN - Brasher  
 SWIS - 402000

2 0 1 5 S C H O O L T A X R O L L  
 UTILITY & R.R. SECTION OF THE ROLL - 6  
 UNIFORM PERCENT OF VALUE IS 091.00

PAGE 150  
 VALUATION DATE-JUL 01, 2014  
 TAXABLE STATUS DATE-MAR 01, 2015  
 RPS155/V04/L015  
 CURRENT DATE 8/21/2015

R O L L S E C T I O N T O T A L S

\*\*\* S P E C I A L D I S T R I C T S U M M A R Y \*\*\*

CODE	DISTRICT NAME	TOTAL PARCELS	EXTENSION TYPE	EXTENSION VALUE	AD VALOREM VALUE	EXEMPT AMOUNT	TAXABLE VALUE	TOTAL TAX
------	---------------	---------------	----------------	-----------------	------------------	---------------	---------------	-----------

NO SPECIAL DISTRICTS AT THIS LEVEL

\*\*\* S C H O O L D I S T R I C T S U M M A R Y \*\*\*

CODE	DISTRICT NAME	TOTAL PARCELS	ASSESSED LAND	ASSESSED TOTAL	EXEMPT AMOUNT	TOTAL TAXABLE	TOTAL TAX
					----- STAR AMOUNT	----- STAR TAXABLE	
	Massena 1	3		563,722	12,081	551,641	
405801						551,641	11,022.38
	S U B - T O T A L	3		563,722	12,081	551,641	
	S U B - T O T A L (CONT)					551,641	11,022.38
	T O T A L	3		563,722	12,081	551,641	
	T O T A L (CONT)					551,641	11,022.38

\*\*\* S Y S T E M C O D E S S U M M A R Y \*\*\*

NO SYSTEM EXEMPTIONS AT THIS LEVEL

\*\*\* E X E M P T I O N S U M M A R Y \*\*\*

CODE	DESCRIPTION	TOTAL PARCELS	SCHOOL
47100	Mass Telec	1	12,081
	T O T A L	1	12,081

STATE OF NEW YORK  
 COUNTY - St Lawrence  
 SCHOOL - Massena 1  
 TOWN - Brasher  
 SWIS - 402000

2 0 1 5 S C H O O L T A X R O L L  
 UTILITY & R.R. SECTION OF THE ROLL - 6  
 UNIFORM PERCENT OF VALUE IS 091.00

PAGE 151  
 VALUATION DATE-JUL 01, 2014  
 TAXABLE STATUS DATE-MAR 01, 2015  
 RPS155/V04/L015  
 CURRENT DATE 8/21/2015

R O L L S E C T I O N T O T A L S

\*\*\* G R A N D T O T A L S \*\*\*

ROLL SEC	DESCRIPTION	TOTAL PARCELS	ASSESSED LAND	ASSESSED TOTAL	EXEMPT AMOUNT ----- STAR AMOUNT	TOTAL TAXABLE ----- STAR TAXABLE	TOTAL TAX
	Massena Central Sc			563,722	12,081	551,641	
	SPEC DIST TAXES					551,641	11,022.38
6	UTILITIES & N.C.	3					11,022.38

STATE OF NEW YORK  
 COUNTY - St Lawrence  
 SCHOOL - Massena 1  
 TOWN - Brasher  
 SWIS - 402000

2 0 1 5 S C H O O L T A X R O L L

PAGE 152  
 VALUATION DATE-JUL 01, 2014  
 TAXABLE STATUS DATE-MAR 01, 2015  
 RPS155/V04/L015  
 CURRENT DATE 8/21/2015

S W I S T O T A L S

\*\*\* S P E C I A L D I S T R I C T S U M M A R Y \*\*\*

CODE	DISTRICT NAME	TOTAL PARCELS	EXTENSION TYPE	EXTENSION VALUE	AD VALOREM VALUE	EXEMPT AMOUNT	TAXABLE VALUE	TAX RATE	TOTAL TAX
------	---------------	---------------	----------------	-----------------	------------------	---------------	---------------	----------	-----------

NO SPECIAL DISTRICTS AT THIS LEVEL

\*\*\* S C H O O L D I S T R I C T S U M M A R Y \*\*\*

CODE	DISTRICT NAME	TOTAL PARCELS	ASSESSED LAND	ASSESSED TOTAL	EXEMPT AMOUNT	TOTAL TAXABLE	TAX RATE	TOTAL TAX
					----- STAR AMOUNT	----- STAR TAXABLE		
	Massena 1	245	4120,500	12279,192	150,635	12,128,557		
405801					3518,480	8,610,077	19.981077	172,038.55
	S U B - T O T A L	245	4120,500	12279,192	150,635	12,128,557		
	S U B - T O T A L (CONT)				3518,480	8,610,077		172,038.55
	T O T A L	245	4120,500	12279,192	150,635	12,128,557		
	T O T A L (CONT)				3518,480	8,610,077		172,038.55

\*\*\* S Y S T E M C O D E S S U M M A R Y \*\*\*

NO SYSTEM EXEMPTIONS AT THIS LEVEL

\*\*\* E X E M P T I O N S U M M A R Y \*\*\*

CODE	DESCRIPTION	TOTAL PARCELS	SCHOOL
41700	Ag Buildin	4	51,600
41730	Ag Land Co	1	
41804	Aged - Sch	3	63,354
41834	Enhanced S	24	1310,180
41844	STAR MH	1	20,000





STATE OF NEW YORK  
 COUNTY - St Lawrence  
 SCHOOL - Massena 1  
 TOWN - Brasher  
 SWIS - 402000

2 0 1 5 S C H O O L T A X R O L L

PAGE 154  
 VALUATION DATE-JUL 01, 2014  
 TAXABLE STATUS DATE-MAR 01, 2015  
 RPS155/V04/L015  
 CURRENT DATE 8/21/2015

S W I S T O T A L S

\*\*\* G R A N D T O T A L S \*\*\*

ROLL SEC	DESCRIPTION	TOTAL PARCELS	ASSESSED LAND	ASSESSED TOTAL	EXEMPT AMOUNT ----- STAR AMOUNT	TOTAL TAXABLE ----- STAR TAXABLE	TAX RATE
	SPEC DIST TAXES						
*	SUB TOTAL	245					172,038.55
	Massena Central Sc		4120,500	12279,192	150,635 3518,480	12,128,557 8,610,077	19.981077
	SPEC DIST TAXES						172,038.55
**	GRAND TOTAL	245					172,038.55

STATE OF NEW YORK  
 COUNTY - St Lawrence  
 SCHOOL - Massena 1  
 TOWN - Louisville  
 VILLAGE - West Massena  
 SWIS - 405201

2 0 1 5 S C H O O L T A X R O L L  
 T A X A B L E SECTION OF THE ROLL - 1  
 OWNERS NAME SEQUENCE  
 UNIFORM PERCENT OF VALUE IS 091.00

PAGE 155  
 VALUATION DATE-JUL 01, 2014  
 TAXABLE STATUS DATE-MAR 01, 2015

TAX MAP PARCEL NUMBER	PROPERTY LOCATION & CLASS	ASSESSMENT	EXEMPTION CODE-----	SCHOOL
CURRENT OWNERS NAME	SCHOOL DISTRICT	LAND	TAX DESCRIPTION	TAXABLE VALUE
CURRENT OWNERS ADDRESS	PARCEL SIZE/GRID COORD	TOTAL	SPECIAL DISTRICTS	TAX AMOUNT
***** 9.074-11-2 *****				
9.074-11-2	29 Dover St			ACCT 00102
Agati Joyce	210 1 Family Res		Basic Star 41854	BILL 246
29 Dover St	Massena 1 405801	21,500	Massena Central Sch	28,800
Massena, NY 13662	FRNT 84.00 DPTH 143.00	104,300		2,084.03
	EAST-0351569 NRTH-1795054			
	DEED BOOK 985 PG-394			
	FULL MARKET VALUE	114,615		
			TOTAL TAX ---	1,550.03**
				DATE #1 09/30/15
				AMT DUE 1,550.03
***** 9.073-4-8 *****				
9.073-4-8	261 Andrews St			BILL 247
Ahlfeld Timothy	210 1 Family Res		Basic Star 41854	28,800
Ahlfeld Kathleen	Massena 1 405801	18,800	Massena Central Sch	2,515.62
261 Andrews St	FRNT 128.00 DPTH 173.00	125,900		
Massena, NY 13662	EAST-0349677 NRTH-1795055			
	DEED BOOK 1012 PG-425			
	FULL MARKET VALUE	138,352		
			TOTAL TAX ---	1,981.62**
				DATE #1 09/30/15
				AMT DUE 1,981.62
***** 9.073-5-8 *****				
9.073-5-8	2 Ashbury Pl			BILL 248
Alfano David C	210 1 Family Res		Basic Star 41854	28,800
Alfano Dianna	Massena 1 405801	31,500	Massena Central Sch	5,259.02
2 Ashbury Pl	120x193x164x118x160	263,200		
Massena, NY 13662	FRNT 120.00 DPTH 193.00			
	EAST-0350801 NRTH-1794096			
	DEED BOOK 996 PG-269			
	FULL MARKET VALUE	289,231		
			TOTAL TAX ---	4,725.02**
				DATE #1 09/30/15
				AMT DUE 4,725.02
***** 9.074-11-39.2 *****				
9.074-11-39.2	20 Coventry Dr			ACCT 9-9-11
Allen Jeffery L	210 1 Family Res		Basic Star 41854	BILL 249
Allen Maureen E	Massena 1 405801	21,700	Massena Central Sch	28,800
20 Coventry Dr	FRNT 98.00 DPTH 130.00	166,100		3,318.86
Massena, NY 13662	EAST-0351570 NRTH-1794071			
	DEED BOOK 1113 PG-134			
	FULL MARKET VALUE	182,527		
			TOTAL TAX ---	2,784.86**
				DATE #1 09/30/15
				AMT DUE 2,784.86

\*\*\*\*\*

STATE OF NEW YORK  
 COUNTY - St Lawrence  
 SCHOOL - Massena 1  
 TOWN - Louisville  
 VILLAGE - West Massena  
 SWIS - 405201

2 0 1 5 S C H O O L T A X R O L L  
 T A X A B L E SECTION OF THE ROLL - 1  
 OWNERS NAME SEQUENCE  
 UNIFORM PERCENT OF VALUE IS 091.00

PAGE 156  
 VALUATION DATE-JUL 01, 2014  
 TAXABLE STATUS DATE-MAR 01, 2015

TAX MAP PARCEL NUMBER	PROPERTY LOCATION & CLASS	ASSESSMENT	EXEMPTION CODE-----	SCHOOL
CURRENT OWNERS NAME	SCHOOL DISTRICT	LAND	TAX DESCRIPTION	TAXABLE VALUE
CURRENT OWNERS ADDRESS	PARCEL SIZE/GRID COORD	TOTAL	SPECIAL DISTRICTS	TAX AMOUNT
***** 9.073-1-19 *****				
	65 Westwood Dr			ACCT 1- 2-11.12 BILL 250
9.073-1-19	210 1 Family Res		Basic Star 41854	28,800
Anderson Scott M	Massena 1 405801	26,300	Massena Central Sch	124,100
Anderson Barbara B	129x145x130x144	124,100		
65 Westwood Dr	FRNT 129.00 DPTH 145.00			
Massena, NY 13662	EAST-0350401 NRTH-1795257			
	DEED BOOK 1024 PG-369			
	FULL MARKET VALUE	136,374		
			TOTAL TAX ---	1,945.65**
			DATE #1	09/30/15
			AMT DUE	1,945.65
***** 9.073-1-4 *****				
	5 Sharon St			ACCT 1- 2-13 BILL 251
9.073-1-4	210 1 Family Res		Basic Star 41854	28,800
Armriester Ginger	Massena 1 405801	21,400	Massena Central Sch	156,200
5 Sharon St	FRNT 78.00 DPTH 150.00	156,200		
Massena, NY 13662-1663	EAST-0350845 NRTH-1795532			
	DEED BOOK 984 PG-21			
	FULL MARKET VALUE	171,648		
			TOTAL TAX ---	2,587.04**
			DATE #1	09/30/15
			AMT DUE	2,587.04
*****				

STATE OF NEW YORK  
 COUNTY - St Lawrence  
 SCHOOL - Massena 1  
 TOWN - Louisville  
 VILLAGE - West Massena  
 SWIS - 405201

2 0 1 5 S C H O O L T A X R O L L  
 T A X A B L E SECTION OF THE ROLL - 1  
 N A M E S E C T I O N - A  
 UNIFORM PERCENT OF VALUE IS 091.00

PAGE 157  
 VALUATION DATE-JUL 01, 2014  
 TAXABLE STATUS DATE-MAR 01, 2015  
 RPS155/V04/L015  
 CURRENT DATE 8/21/2015

\*\*\* S P E C I A L D I S T R I C T S U M M A R Y \*\*\*

CODE	DISTRICT NAME	TOTAL PARCELS	EXTENSION TYPE	EXTENSION VALUE	AD VALOREM VALUE	EXEMPT AMOUNT	TAXABLE VALUE	TOTAL TAX
------	---------------	---------------	----------------	-----------------	------------------	---------------	---------------	-----------

NO SPECIAL DISTRICTS AT THIS LEVEL

\*\*\* S C H O O L D I S T R I C T S U M M A R Y \*\*\*

CODE	DISTRICT NAME	TOTAL PARCELS	ASSESSED LAND	ASSESSED TOTAL	EXEMPT AMOUNT	TOTAL TAXABLE	TOTAL TAX
					----- STAR AMOUNT	----- STAR TAXABLE	
	Massena 1	6	141,200	939,800		939,800	
405801					172,800	767,000	15,325.46
	S U B - T O T A L	6	141,200	939,800		939,800	
	S U B - T O T A L (CONT)				172,800	767,000	15,325.46
	T O T A L	6	141,200	939,800		939,800	
	T O T A L (CONT)				172,800	767,000	15,325.46

\*\*\* S Y S T E M C O D E S S U M M A R Y \*\*\*

NO SYSTEM EXEMPTIONS AT THIS LEVEL

\*\*\* E X E M P T I O N S U M M A R Y \*\*\*

CODE	DESCRIPTION	TOTAL PARCELS	SCHOOL
41854	Basic Star	6	172,800
	T O T A L	6	172,800

STATE OF NEW YORK  
 COUNTY - St Lawrence  
 SCHOOL - Massena 1  
 TOWN - Louisville  
 VILLAGE - West Massena  
 SWIS - 405201

2 0 1 5 S C H O O L T A X R O L L  
 T A X A B L E SECTION OF THE ROLL - 1  
 N A M E S E C T I O N - A  
 UNIFORM PERCENT OF VALUE IS 091.00

PAGE 158  
 VALUATION DATE-JUL 01, 2014  
 TAXABLE STATUS DATE-MAR 01, 2015  
 RPS155/V04/L015  
 CURRENT DATE 8/21/2015

\*\*\* G R A N D T O T A L S \*\*\*

ROLL SEC	DESCRIPTION	TOTAL PARCELS	ASSESSED LAND	ASSESSED TOTAL	EXEMPT AMOUNT ----- STAR AMOUNT	TOTAL TAXABLE ----- STAR TAXABLE	TAX RATE	TOTAL TAX
	Massena Central Sc		141,200	939,800		939,800		
	SPEC DIST TAXES				172,800	767,000		15,325.46
1	TAXABLE	6						15,325.46

STATE OF NEW YORK  
 COUNTY - St Lawrence  
 SCHOOL - Massena 1  
 TOWN - Louisville  
 VILLAGE - West Massena  
 SWIS - 405201

2 0 1 5 S C H O O L T A X R O L L  
 T A X A B L E SECTION OF THE ROLL - 1  
 OWNERS NAME SEQUENCE  
 UNIFORM PERCENT OF VALUE IS 091.00

TAX MAP PARCEL NUMBER	PROPERTY LOCATION & CLASS	ASSESSMENT	EXEMPTION CODE-----	SCHOOL
CURRENT OWNERS NAME	SCHOOL DISTRICT	LAND	TAX DESCRIPTION	TAXABLE VALUE
CURRENT OWNERS ADDRESS	PARCEL SIZE/GRID COORD	TOTAL	SPECIAL DISTRICTS	TAX AMOUNT
***** 9.073-10-20 *****				
8 Coventry Dr				ACCT 1- 2-11.89 BILL 252
9.073-10-20	210 1 Family Res		Basic Star 41854	28,800
Baines Leroy R	Massena 1 405801	22,400	Massena Central Sch	165,400
Baines Mary A	FRNT 100.00 DPTH 138.00	165,400		
8 Coventry Dr	EAST-0351251 NRTH-1794566			
Massena, NY 13662	DEED BOOK 1041 PG-719			
	FULL MARKET VALUE	181,758		
TOTAL TAX ---				2,770.87**
				DATE #1 09/30/15
				AMT DUE 2,770.87
***** 9.073-9-4 *****				
13 Dover St				ACCT 00301 BILL 253
9.073-9-4	210 1 Family Res		Basic Star 41854	28,800
Baker Stanley	Massena 1 405801	21,400	Massena Central Sch	120,000
Baker Kristy	FRNT 83.00 DPTH 143.00	120,000		
13 Dover St	BANK8888209			
Massena, NY 13662-1627	EAST-0351208 NRTH-1795608			
	DEED BOOK 2010 PG-5535			
	FULL MARKET VALUE	131,868		
TOTAL TAX ---				1,863.73**
				DATE #1 09/30/15
				AMT DUE 1,863.73
***** 9.073-6-5.11 *****				
Andrews St				BILL 254
9.073-6-5.11	330 Vacant comm		Massena Central Sch	43,000
Bakirtzian Bedros	Massena 1 405801	43,000		859.19
271 Andrews St	FRNT 49.00 DPTH 450.00	43,000		
Massena, NY 13662	EAST-0349343 NRTH-1794396			
	DEED BOOK 1054 PG-72			
	FULL MARKET VALUE	47,253		
TOTAL TAX ---				859.19**
				DATE #1 09/30/15
				AMT DUE 859.19
***** 9.073-7-14 *****				
2 Kensington Pl				BILL 255
9.073-7-14	210 1 Family Res		Massena Central Sch	388,700
Bakirtzian Bedros	Massena 1 405801	38,900		7,766.64
Bakirtzian Takoui	90x131x245x128x141	388,700		
2 Kensington Pl	FRNT 90.00 DPTH 131.00			
Massena, NY 13662	EAST-0350320 NRTH-1794408			
	DEED BOOK 1062 PG-1082			
	FULL MARKET VALUE	427,143		
TOTAL TAX ---				7,766.64**
				DATE #1 09/30/15
				AMT DUE 7,766.64
*****				

STATE OF NEW YORK  
 COUNTY - St Lawrence  
 SCHOOL - Massena 1  
 TOWN - Louisville  
 VILLAGE - West Massena  
 SWIS - 405201

2 0 1 5 S C H O O L T A X R O L L  
 T A X A B L E SECTION OF THE ROLL - 1  
 OWNERS NAME SEQUENCE  
 UNIFORM PERCENT OF VALUE IS 091.00

TAX MAP PARCEL NUMBER	PROPERTY LOCATION & CLASS	ASSESSMENT	EXEMPTION CODE-----	SCHOOL
CURRENT OWNERS NAME	SCHOOL DISTRICT	LAND	TAX DESCRIPTION	TAXABLE VALUE
CURRENT OWNERS ADDRESS	PARCEL SIZE/GRID COORD	TOTAL	SPECIAL DISTRICTS	TAX AMOUNT
***** 9.073-9-2 *****				
9.073-9-2	9 Dover St			ACCT 9-3-14 BILL 256
Bell Timothy J	210 1 Family Res		Basic Star 41854	28,800
Bell Lisa A	Massena 1 405801	21,400	Massena Central Sch	88,400
9 Dover St	FRNT 83.00 DPTH 143.00	88,400		
Massena, NY 13662	EAST-0351114 NRTH-1795753			
	DEED BOOK 1999 PG-4057			
	FULL MARKET VALUE	97,143		
TOTAL TAX ---				1,232.33**
				DATE #1 09/30/15
				AMT DUE 1,232.33
***** 9.073-7-17 *****				
9.073-7-17	5 Kensington Pl			BILL 257
Bessney Patrick	210 1 Family Res		Basic Star 41854	28,800
Bessney Nancy	Massena 1 405801	26,100	Massena Central Sch	285,000
5 Kensington Pl	SP221000	285,000		
Massena, NY 13662-1651	145x122x140x150			
	FRNT 145.00 DPTH 136.00			
	BANK8888830			
	EAST-0350012 NRTH-1794131			
	DEED BOOK 2010 PG-6452			
	FULL MARKET VALUE	313,187		
TOTAL TAX ---				5,160.61**
				DATE #1 09/30/15
				AMT DUE 5,160.61
***** 9.074-11-5.2 *****				
9.074-11-5.2	Off Dover St			BILL 258
Blanchard Justin A	311 Res vac land		Massena Central Sch	2.00
Blanchard Jerry E & Sheila A	Massena 1 405801	100		
38 Churchill Ave	FRNT 3.00 DPTH 84.00	100		
Massena, NY 13662-1628	BANK8888830			
	EAST-0351766 NRTH-1794876			
	DEED BOOK 2012 PG-13428			
	FULL MARKET VALUE	110		
TOTAL TAX ---				2.00**
				DATE #1 09/30/15
				AMT DUE 2.00
***** 9.073-1-5 *****				
9.073-1-5	7 Sharon St			ACCT 1- 4- 7 BILL 259
Bourdeau Victor Gerald	210 1 Family Res		Massena Central Sch	70,400
114 Del Rey Oaks Pl	Massena 1 405801	21,400		
Montgomery, TX 77316	FRNT 78.00 DPTH 150.00	70,400		
	EAST-0350784 NRTH-1795491			
	DEED BOOK 2008 PG-7243			
	FULL MARKET VALUE	77,363		
TOTAL TAX ---				1,406.67**
				DATE #1 09/30/15
				AMT DUE 1,406.67
*****				



STATE OF NEW YORK  
 COUNTY - St Lawrence  
 SCHOOL - Massena 1  
 TOWN - Louisville  
 VILLAGE - West Massena  
 SWIS - 405201

2 0 1 5 S C H O O L T A X R O L L  
 T A X A B L E SECTION OF THE ROLL - 1  
 OWNERS NAME SEQUENCE  
 UNIFORM PERCENT OF VALUE IS 091.00

PAGE 161  
 VALUATION DATE-JUL 01, 2014  
 TAXABLE STATUS DATE-MAR 01, 2015

TAX MAP PARCEL NUMBER	PROPERTY LOCATION & CLASS	ASSESSMENT	EXEMPTION CODE-----	SCHOOL
CURRENT OWNERS NAME	SCHOOL DISTRICT	LAND	TAX DESCRIPTION	TAXABLE VALUE
CURRENT OWNERS ADDRESS	PARCEL SIZE/GRID COORD	TOTAL	SPECIAL DISTRICTS	TAX AMOUNT
***** 9.073-10-17 *****				
9.073-10-17	49 Westwood Dr			ACCT 1- 85- 5
Bourdon George	210 1 Family Res		Enhanced S 41834	BILL 260
Bourdon Donna	Massena 1 405801	21,200	Massena Central Sch	62,690
PO Box 668	116x136x152x85	156,600		3,129.04
Massena, NY 13662	FRNT 116.00 DPTH 110.00			
	EAST-0351087 NRTH-1794832			
	DEED BOOK 1059 PG-874			
	FULL MARKET VALUE	172,088		
			TOTAL TAX ---	2,049.04**
			DATE #1	09/30/15
			AMT DUE	2,049.04
***** 9.073-10-15 *****				
9.073-10-15	5 Serra Ln			BILL 261
Boyea Michael V	210 1 Family Res		Basic Star 41854	28,800
5 Serra Ln	Massena 1 405801	26,500	Massena Central Sch	3,910.30
Massena, NY 13662	FRNT 150.00 DPTH 135.00	195,700		
	EAST-0351040 NRTH-1794645			
	DEED BOOK 2008 PG-6660			
	FULL MARKET VALUE	215,055		
			TOTAL TAX ---	3,376.30**
			DATE #1	09/30/15
			AMT DUE	3,376.30
***** 9.074-11-39.1 *****				
9.074-11-39.1	22 Coventry Dr			ACCT 9-19-10
Brandt Peter C	210 1 Family Res		Basic Star 41854	BILL 262
Brandt Nana Jo	Massena 1 405801	22,000	Massena Central Sch	28,800
22 Coventry Dr	FRNT 100.00 DPTH 130.00	154,000		3,077.09
Massena, NY 13662	EAST-0351627 NRTH-1793997			
	DEED BOOK 1098 PG-1084			
	FULL MARKET VALUE	169,231		
			TOTAL TAX ---	2,543.09**
			DATE #1	09/30/15
			AMT DUE	2,543.09
***** 9.074-11-19 *****				
9.074-11-19	84 Highland Ave			ACCT 00312
Brown Edward A	210 1 Family Res		Basic Star 41854	BILL 263
84 Highland Ave	Massena 1 405801	20,900	Massena Central Sch	28,800
Massena, NY 13662-1721	97x16x138x97x138	87,000		1,738.35
	FRNT 138.00 DPTH 97.00			
	BANK8888830			
	EAST-0351902 NRTH-1794161			
	DEED BOOK 2010 PG-17454			
	FULL MARKET VALUE	95,604		
			TOTAL TAX ---	1,204.35**
			DATE #1	09/30/15
			AMT DUE	1,204.35
*****				

STATE OF NEW YORK  
 COUNTY - St Lawrence  
 SCHOOL - Massena 1  
 TOWN - Louisville  
 VILLAGE - West Massena  
 SWIS - 405201

2 0 1 5 S C H O O L T A X R O L L  
 T A X A B L E SECTION OF THE ROLL - 1  
 OWNERS NAME SEQUENCE  
 UNIFORM PERCENT OF VALUE IS 091.00

PAGE 162  
 VALUATION DATE-JUL 01, 2014  
 TAXABLE STATUS DATE-MAR 01, 2015

TAX MAP PARCEL NUMBER	PROPERTY LOCATION & CLASS	ASSESSMENT	EXEMPTION CODE-----	SCHOOL
CURRENT OWNERS NAME	SCHOOL DISTRICT	LAND	TAX DESCRIPTION	TAXABLE VALUE
CURRENT OWNERS ADDRESS	PARCEL SIZE/GRID COORD	TOTAL	SPECIAL DISTRICTS	TAX AMOUNT
***** 9.073-9-3 *****				
9.073-9-3	11 Dover St			ACCT 1- 1- 9 BILL 264
Burnett John S	210 1 Family Res		Basic Star 41854	28,800
Burnett Susan L	Massena 1 405801	21,400	Massena Central Sch	140,300
11 Dover St	FRNT 83.00 DPTH 143.00	140,300		
Massena, NY 13662	EAST-0351162 NRTH-1795680			
	DEED BOOK 2001 PG-10535			
	FULL MARKET VALUE	154,176		
TOTAL TAX ---				2,269.35**
				DATE #1 09/30/15
				AMT DUE 2,269.35
***** 9.074-11-8 *****				
9.074-11-8	41 Dover St			ACCT 00206 BILL 265
Burnham Randall S	210 1 Family Res		Basic Star 41854	28,800
41 Dover St	Massena 1 405801	21,500	Massena Central Sch	79,400
Massena, NY 13662	FRNT 84.00 DPTH 143.00	79,400		
	EAST-0351845 NRTH-1794629			
	DEED BOOK 2002 PG-20846			
	FULL MARKET VALUE	87,253		
TOTAL TAX ---				1,052.50**
				DATE #1 09/30/15
				AMT DUE 1,052.50
*****				

STATE OF NEW YORK  
 COUNTY - St Lawrence  
 SCHOOL - Massena 1  
 TOWN - Louisville  
 VILLAGE - West Massena  
 SWIS - 405201

2 0 1 5 S C H O O L T A X R O L L  
 T A X A B L E SECTION OF THE ROLL - 1  
 N A M E S E C T I O N - B  
 UNIFORM PERCENT OF VALUE IS 091.00

PAGE 163  
 VALUATION DATE-JUL 01, 2014  
 TAXABLE STATUS DATE-MAR 01, 2015  
 RPS155/V04/L015  
 CURRENT DATE 8/21/2015

\*\*\* S P E C I A L D I S T R I C T S U M M A R Y \*\*\*

CODE	DISTRICT NAME	TOTAL PARCELS	EXTENSION TYPE	EXTENSION VALUE	AD VALOREM VALUE	EXEMPT AMOUNT	TAXABLE VALUE	TOTAL TAX
------	---------------	---------------	----------------	-----------------	------------------	---------------	---------------	-----------

NO SPECIAL DISTRICTS AT THIS LEVEL

\*\*\* S C H O O L D I S T R I C T S U M M A R Y \*\*\*

CODE	DISTRICT NAME	TOTAL PARCELS	ASSESSED LAND	ASSESSED TOTAL	EXEMPT AMOUNT	TOTAL TAXABLE	TOTAL TAX
					----- STAR AMOUNT	----- STAR TAXABLE	
	Massena 1	14	328,200	1974,000		1,974,000	
405801					321,890	1,652,110	33,010.92
	S U B - T O T A L	14	328,200	1974,000		1,974,000	
	S U B - T O T A L (CONT)				321,890	1,652,110	33,010.92
	T O T A L	14	328,200	1974,000		1,974,000	
	T O T A L (CONT)				321,890	1,652,110	33,010.92

\*\*\* S Y S T E M C O D E S S U M M A R Y \*\*\*

NO SYSTEM EXEMPTIONS AT THIS LEVEL

\*\*\* E X E M P T I O N S U M M A R Y \*\*\*

CODE	DESCRIPTION	TOTAL PARCELS	SCHOOL
41834	Enhanced S	1	62,690
41854	Basic Star	9	259,200
	T O T A L	10	321,890

STATE OF NEW YORK  
 COUNTY - St Lawrence  
 SCHOOL - Massena 1  
 TOWN - Louisville  
 VILLAGE - West Massena  
 SWIS - 405201

2 0 1 5 S C H O O L T A X R O L L  
 T A X A B L E SECTION OF THE ROLL - 1  
 N A M E S E C T I O N - B  
 UNIFORM PERCENT OF VALUE IS 091.00

PAGE 164  
 VALUATION DATE-JUL 01, 2014  
 TAXABLE STATUS DATE-MAR 01, 2015  
 RPS155/V04/L015  
 CURRENT DATE 8/21/2015

\*\*\* G R A N D T O T A L S \*\*\*

ROLL SEC	DESCRIPTION	TOTAL PARCELS	ASSESSED LAND	ASSESSED TOTAL	EXEMPT AMOUNT ----- STAR AMOUNT	TOTAL TAXABLE ----- STAR TAXABLE	TAX RATE	TOTAL TAX
	Massena Central Sc		328,200	1974,000		1,974,000		
	SPEC DIST TAXES				321,890	1,652,110		33,010.92
1	TAXABLE	14						33,010.92

STATE OF NEW YORK  
 COUNTY - St Lawrence  
 SCHOOL - Massena 1  
 TOWN - Louisville  
 VILLAGE - West Massena  
 SWIS - 405201

2 0 1 5 S C H O O L T A X R O L L  
 T A X A B L E SECTION OF THE ROLL - 1  
 OWNERS NAME SEQUENCE  
 UNIFORM PERCENT OF VALUE IS 091.00

TAX MAP PARCEL NUMBER	PROPERTY LOCATION & CLASS	ASSESSMENT	EXEMPTION CODE-----	SCHOOL
CURRENT OWNERS NAME	SCHOOL DISTRICT	LAND	TAX DESCRIPTION	TAXABLE VALUE
CURRENT OWNERS ADDRESS	PARCEL SIZE/GRID COORD	TOTAL	SPECIAL DISTRICTS	TAX AMOUNT
9.073-1-6	9 Sharon St 210 1 Family Res		Basic Star 41854	
Cameron Shane M	Massena 1 405801	21,400	Massena Central Sch	121,200
Cameron Alana M	FRNT 78.00 DPTH 150.00	121,200		
9 Sharon St	BANK8888830			
Massena, NY 13662-1601	EAST-0350718 NRTH-1795449			
	DEED BOOK 2010 PG-3332			
	FULL MARKET VALUE	133,187		
TOTAL TAX ---				1,887.71**
			DATE #1	09/30/15
			AMT DUE	1,887.71
9.073-9-6	17 Dover St 210 1 Family Res		Basic Star 41854	
Cameron Thomas C	Massena 1 405801	21,400	Massena Central Sch	99,200
Cameron Theresa A	FRNT 83.00 DPTH 143.00	99,200		
17 Dover St	EAST-0351299 NRTH-1795469			
Massena, NY 13662	DEED BOOK 1114 PG-676			
	FULL MARKET VALUE	109,011		
TOTAL TAX ---				1,448.12**
			DATE #1	09/30/15
			AMT DUE	1,448.12
9.073-9-14	16 Dover St 210 1 Family Res		Basic Star 41854	
Chapman Elisabeth J	Massena 1 405801	30,400	Massena Central Sch	135,000
Smith Linda S	167x16x150x177x160	135,000		
16 Dover St	FRNT 158.00 DPTH 176.00			
Massena, NY 13662-1623	BANK8888111			
	EAST-0351154 NRTH-1795294			
	DEED BOOK 2012 PG-20082			
	FULL MARKET VALUE	148,352		
TOTAL TAX ---				2,163.45**
			DATE #1	09/30/15
			AMT DUE	2,163.45
9.073-1-8	15 Sharon St 210 1 Family Res		Enhanced S 41834	
Charette Revocable Trust Josep	Massena 1 405801	20,700	Massena Central Sch	94,500
Charette Revocable Trust Clair	137x90x136x90	94,500		
15 Sharon St	FRNT 137.00 DPTH 90.00			
Massena, NY 13662-1601	EAST-0350552 NRTH-1795378			
	DEED BOOK 2013 PG-859			
	FULL MARKET VALUE	103,846		
TOTAL TAX ---				808.21**
			DATE #1	09/30/15
			AMT DUE	808.21

STATE OF NEW YORK  
 COUNTY - St Lawrence  
 SCHOOL - Massena 1  
 TOWN - Louisville  
 VILLAGE - West Massena  
 SWIS - 405201

2 0 1 5 S C H O O L T A X R O L L  
 T A X A B L E SECTION OF THE ROLL - 1  
 OWNERS NAME SEQUENCE  
 UNIFORM PERCENT OF VALUE IS 091.00

TAX MAP PARCEL NUMBER	PROPERTY LOCATION & CLASS	ASSESSMENT	EXEMPTION CODE-----	SCHOOL
CURRENT OWNERS NAME	SCHOOL DISTRICT	LAND	TAX DESCRIPTION	TAXABLE VALUE
CURRENT OWNERS ADDRESS	PARCEL SIZE/GRID COORD	TOTAL	SPECIAL DISTRICTS	TAX AMOUNT
***** 9.074-11-26.2 *****				
36 Dover St	210 1 Family Res		Basic Star 41854	ACCT 1- 2- 3.2 BILL 270
9.074-11-26.2	Massena 1 405801	19,800	Massena Central Sch	28,800
Christopher Carla M	FRNT 84.00 DPTH 138.00	170,800		3,412.77
36 Dover St	BANK8888830			
Massena, NY 13662-1072	EAST-0351583 NRTH-1794663			
	DEED BOOK 2013 PG-12343			
	FULL MARKET VALUE	187,692		
			TOTAL TAX ---	2,878.77**
			DATE #1	09/30/15
			AMT DUE	2,878.77
***** 9.074-11-25 *****				
40 Dover St	210 1 Family Res		Enhanced S 41834	ACCT 00305 BILL 271
9.074-11-25	Massena 1 405801	21,100	Massena Central Sch	62,690
Clark Lee A	FRNT 84.00 DPTH 138.00	79,200		1,582.50
Clark Charlotte R	EAST-0351635 NRTH-1794591			
40 Dover St	DEED BOOK 2009 PG-14281			
Massena, NY 13662-1622	FULL MARKET VALUE	87,033		
			TOTAL TAX ---	502.50**
			DATE #1	09/30/15
			AMT DUE	502.50
***** 9.073-6-6.1 *****				
13 Wellington Dr	210 1 Family Res		Massena Central Sch	BILL 272
9.073-6-6.1	Massena 1 405801	45,500		8,000.42
Coupal Real C	SP350000	400,400		
Coupal Thelma	200x605x282x417x100x315			
13 Wellington Dr	FRNT 260.00 DPTH 605.00			
Massena, NY 13662	ACRES 5.70			
	EAST-0349677 NRTH-1794032			
	DEED BOOK 2002 PG-19655			
	FULL MARKET VALUE	440,000		
			TOTAL TAX ---	8,000.42**
			DATE #1	09/30/15
			AMT DUE	8,000.42
*****				

STATE OF NEW YORK  
 COUNTY - St Lawrence  
 SCHOOL - Massena 1  
 TOWN - Louisville  
 VILLAGE - West Massena  
 SWIS - 405201

2 0 1 5 S C H O O L T A X R O L L  
 T A X A B L E SECTION OF THE ROLL - 1  
 N A M E S E C T I O N - C  
 UNIFORM PERCENT OF VALUE IS 091.00

PAGE 167  
 VALUATION DATE-JUL 01, 2014  
 TAXABLE STATUS DATE-MAR 01, 2015  
 RPS155/V04/L015  
 CURRENT DATE 8/21/2015

\*\*\* S P E C I A L D I S T R I C T S U M M A R Y \*\*\*

CODE	DISTRICT NAME	TOTAL PARCELS	EXTENSION TYPE	EXTENSION VALUE	AD VALOREM VALUE	EXEMPT AMOUNT	TAXABLE VALUE	TOTAL TAX
------	---------------	---------------	----------------	-----------------	------------------	---------------	---------------	-----------

NO SPECIAL DISTRICTS AT THIS LEVEL

\*\*\* S C H O O L D I S T R I C T S U M M A R Y \*\*\*

CODE	DISTRICT NAME	TOTAL PARCELS	ASSESSED LAND	ASSESSED TOTAL	EXEMPT AMOUNT	TOTAL TAXABLE	TOTAL TAX
					----- STAR AMOUNT	----- STAR TAXABLE	
	Massena 1	7	180,300	1100,300		1,100,300	
405801					240,580	859,720	17,178.12
	S U B - T O T A L	7	180,300	1100,300		1,100,300	
	S U B - T O T A L (CONT)				240,580	859,720	17,178.12
	T O T A L	7	180,300	1100,300		1,100,300	
	T O T A L (CONT)				240,580	859,720	17,178.12

\*\*\* S Y S T E M C O D E S S U M M A R Y \*\*\*

NO SYSTEM EXEMPTIONS AT THIS LEVEL

\*\*\* E X E M P T I O N S U M M A R Y \*\*\*

CODE	DESCRIPTION	TOTAL PARCELS	SCHOOL
41834	Enhanced S	2	125,380
41854	Basic Star	4	115,200
	T O T A L	6	240,580

STATE OF NEW YORK  
 COUNTY - St Lawrence  
 SCHOOL - Massena 1  
 TOWN - Louisville  
 VILLAGE - West Massena  
 SWIS - 405201

2 0 1 5 S C H O O L T A X R O L L  
 T A X A B L E SECTION OF THE ROLL - 1  
 N A M E S E C T I O N - C  
 UNIFORM PERCENT OF VALUE IS 091.00

PAGE 168  
 VALUATION DATE-JUL 01, 2014  
 TAXABLE STATUS DATE-MAR 01, 2015  
 RPS155/V04/L015  
 CURRENT DATE 8/21/2015

\*\*\* G R A N D T O T A L S \*\*\*

ROLL SEC	DESCRIPTION	TOTAL PARCELS	ASSESSED LAND	ASSESSED TOTAL	EXEMPT AMOUNT ----- STAR AMOUNT	TOTAL TAXABLE ----- STAR TAXABLE	TAX RATE	TOTAL TAX
	Massena Central Sc		180,300	1100,300		1,100,300		
	SPEC DIST TAXES				240,580	859,720		17,178.12
1	TAXABLE	7						17,178.12



STATE OF NEW YORK  
 COUNTY - St Lawrence  
 SCHOOL - Massena 1  
 TOWN - Louisville  
 VILLAGE - West Massena  
 SWIS - 405201

2 0 1 5 S C H O O L T A X R O L L  
 T A X A B L E SECTION OF THE ROLL - 1  
 OWNERS NAME SEQUENCE  
 UNIFORM PERCENT OF VALUE IS 091.00

TAX MAP PARCEL NUMBER	PROPERTY LOCATION & CLASS	ASSESSMENT	EXEMPTION CODE-----	SCHOOL
CURRENT OWNERS NAME	SCHOOL DISTRICT	LAND	TAX DESCRIPTION	TAXABLE VALUE
CURRENT OWNERS ADDRESS	PARCEL SIZE/GRID COORD	TOTAL	SPECIAL DISTRICTS	TAX AMOUNT
***** 9.073-1-14.1 *****				
54 Westwood Dr				ACCT 1- 2-11.20 BILL 273
9.073-1-14.1	210 1 Family Res		Basic Star 41854	28,800
Darling Dwaine P	Massena 1 405801	28,500	Massena Central Sch	173,300
Darling A Ruth	151x160x80x10x130	173,300		
54 Westwood Dr	FRNT 151.00 DPTH 160.00			
Massena, NY 13662	EAST-0350907 NRTH-1794998			
	DEED BOOK 1078 PG-502			
	FULL MARKET VALUE	190,440		
TOTAL TAX ---				2,928.72**
				DATE #1 09/30/15
				AMT DUE 2,928.72
***** 9.073-10-7 *****				
11 Coventry Dr				ACCT 9-9-4 BILL 274
9.073-10-7	210 1 Family Res		Basic Star 41854	28,800
Daye Ann	Massena 1 405801	30,600	Massena Central Sch	228,900
% Susan Daye	FRNT 200.00 DPTH 138.00	228,900		
246 Andrews St	EAST-0351486 NRTH-1794565			
Massena, NY 13662	DEED BOOK 924 PG-1007			
	FULL MARKET VALUE	251,538		
TOTAL TAX ---				4,039.67**
				DATE #1 09/30/15
				AMT DUE 4,039.67
***** 9.073-7-8 *****				
5 Heritage Pl				BILL 275
9.073-7-8	210 1 Family Res		Massena Central Sch	267,000
Daye Marwan Ahmed	Massena 1 405801	25,700		
Daye Sahar Al Ajalani	149x140x122x140	267,000		
5 Heritage Pl	FRNT 140.00 DPTH 135.00			
Massena, NY 13662	EAST-0349968 NRTH-1794710			
	DEED BOOK 2005 PG-21567			
	FULL MARKET VALUE	293,407		
TOTAL TAX ---				5,334.95**
				DATE #1 09/30/15
				AMT DUE 5,334.95
***** 9.073-9-11 *****				
50 Westwood Dr				ACCT 1- 2-11.1 BILL 276
9.073-9-11	210 1 Family Res		Basic Star 41854	28,800
Debien Gerald J	Massena 1 405801	42,200	Massena Central Sch	219,800
Hammill Kim K. T.	212x143x10x121x170	219,800		
50 Westwood Dr	FRNT 212.00 DPTH 170.00			
Massena, NY 13662	EAST-0351026 NRTH-1795027			
	DEED BOOK 2006 PG-5435			
	FULL MARKET VALUE	241,538		
TOTAL TAX ---				3,857.84**
				DATE #1 09/30/15
				AMT DUE 3,857.84
*****				

STATE OF NEW YORK  
 COUNTY - St Lawrence  
 SCHOOL - Massena 1  
 TOWN - Louisville  
 VILLAGE - West Massena  
 SWIS - 405201

2 0 1 5 S C H O O L T A X R O L L  
 T A X A B L E SECTION OF THE ROLL - 1  
 OWNERS NAME SEQUENCE  
 UNIFORM PERCENT OF VALUE IS 091.00

PAGE 170  
 VALUATION DATE-JUL 01, 2014  
 TAXABLE STATUS DATE-MAR 01, 2015

TAX MAP PARCEL NUMBER	PROPERTY LOCATION & CLASS	ASSESSMENT	EXEMPTION CODE-----	SCHOOL
CURRENT OWNERS NAME	SCHOOL DISTRICT	LAND	TAX DESCRIPTION	TAXABLE VALUE
CURRENT OWNERS ADDRESS	PARCEL SIZE/GRID COORD	TOTAL	SPECIAL DISTRICTS	TAX AMOUNT
***** 9.073-7-5.1 *****				
9.073-7-5.1	2 Wellington Dr 210 1 Family Res		Massena Central Sch	215,600
Desai Nimesh	Massena 1 405801	26,500		
Desai Manisha	131x165x116x146	215,600		
2 Wellington Dr	FRNT 131.00 DPTH 156.00			
Massena, NY 13662	EAST-0350206 NRTH-1795094			
	DEED BOOK 1072 PG-1137			
	FULL MARKET VALUE	236,923		
TOTAL TAX ---				4,307.92**
			DATE #1	09/30/15
			AMT DUE	4,307.92
***** 9.074-11-20 *****				
9.074-11-20	50 Dover St 210 1 Family Res		Massena Central Sch	74,400
Diagostino Anthony J	Massena 1 405801	21,100		
Strull Jessica R	FRNT 84.00 DPTH 138.00	74,400		
50 Dover St	BANK8888830			
Massena, NY 13662-1622	EAST-0351861 NRTH-1794243			
	DEED BOOK 2014 PG-7174			
	FULL MARKET VALUE	81,758		
TOTAL TAX ---				1,486.59**
			DATE #1	09/30/15
			AMT DUE	1,486.59
***** 9.074-11-10 *****				
9.074-11-10	45 Dover St 210 1 Family Res		Basic Star 41854	109,600
Dix Dale	Massena 1 405801	21,500	Massena Central Sch	109,600
45 Dover St	FRNT 84.00 DPTH 143.00	109,600		
Massena, NY 13662	EAST-0351937 NRTH-1794489			
	DEED BOOK 981 PG-800			
	FULL MARKET VALUE	120,440		
TOTAL TAX ---				1,655.93**
			DATE #1	09/30/15
			AMT DUE	1,655.93
***** 9.073-10-10 *****				
9.073-10-10	17 Serra Ln 210 1 Family Res		Basic Star 41854	146,800
Dostie Derek M	Massena 1 405801	22,400	Massena Central Sch	146,800
Dostie Renetta Jo	FRNT 100.00 DPTH 135.00	146,800		
17 Serra Ln	EAST-0351389 NRTH-1794105			
Massena, NY 13662-1640	DEED BOOK 2015 PG-9608			
	FULL MARKET VALUE	161,319		
PRIOR OWNER ON 3/01/2015				
Johnson Ross M				
TOTAL TAX ---				2,399.22**
			DATE #1	09/30/15
			AMT DUE	2,399.22
*****				

STATE OF NEW YORK  
 COUNTY - St Lawrence  
 SCHOOL - Massena 1  
 TOWN - Louisville  
 VILLAGE - West Massena  
 SWIS - 405201

2 0 1 5 S C H O O L T A X R O L L  
 T A X A B L E SECTION OF THE ROLL - 1  
 OWNERS NAME SEQUENCE  
 UNIFORM PERCENT OF VALUE IS 091.00

TAX MAP PARCEL NUMBER	PROPERTY LOCATION & CLASS	ASSESSMENT	EXEMPTION CODE-----	SCHOOL
CURRENT OWNERS NAME	SCHOOL DISTRICT	LAND	TAX DESCRIPTION	TAXABLE VALUE
CURRENT OWNERS ADDRESS	PARCEL SIZE/GRID COORD	TOTAL	SPECIAL DISTRICTS	TAX AMOUNT
***** 9.073-10-16 *****				
53 Westwood Dr				ACCT 1- 10- 5 BILL 281
9.073-10-16	210 1 Family Res		Massena Central Sch	231,000 4,615.63
Douglas Kaye MD	Massena 1 405801	33,100		
1330 Skyline Dr 29	125x152x135x215	231,000		
Monterey, CA 93940-4141	FRNT 125.00 DPTH 183.00			
	EAST-0350974 NRTH-1794789			
	DEED BOOK 1999 PG-10314			
	FULL MARKET VALUE	253,846		
			TOTAL TAX ---	4,615.63**
			DATE #1	09/30/15
			AMT DUE	4,615.63
***** 9.073-10-4 *****				
3 Coventry Dr				ACCT 1- 2-11.21 BILL 282
9.073-10-4	210 1 Family Res		Enhanced S 41834	62,690
Dufresne Leo	Massena 1 405801	21,100	Massena Central Sch	116,200 2,321.80
Dufresne Diane	FRNT 95.00 DPTH 132.00	116,200		
3 Coventry Dr	EAST-0351196 NRTH-1794935			
Massena, NY 13662	DEED BOOK 1025 PG-942			
	FULL MARKET VALUE	127,692		
			TOTAL TAX ---	1,241.80**
			DATE #1	09/30/15
			AMT DUE	1,241.80
***** 9.073-10-5 *****				
Coventry Dr				BILL 283
9.073-10-5	311 Res vac land		Massena Central Sch	20,400 407.61
Dufresne Leo	Massena 1 405801	20,400		
Dufresne Diane	FRNT 100.00 DPTH 138.00	20,400		
3 Coventry Dr	EAST-0351279 NRTH-1794863			
Massena, NY 13662	FULL MARKET VALUE	22,418		
			TOTAL TAX ---	407.61**
			DATE #1	09/30/15
			AMT DUE	407.61
*****				

STATE OF NEW YORK  
 COUNTY - St Lawrence  
 SCHOOL - Massena 1  
 TOWN - Louisville  
 VILLAGE - West Massena  
 SWIS - 405201

2 0 1 5 S C H O O L T A X R O L L  
 T A X A B L E SECTION OF THE ROLL - 1  
 N A M E S E C T I O N - D  
 UNIFORM PERCENT OF VALUE IS 091.00

PAGE 172  
 VALUATION DATE-JUL 01, 2014  
 TAXABLE STATUS DATE-MAR 01, 2015  
 RPS155/V04/L015  
 CURRENT DATE 8/21/2015

\*\*\* S P E C I A L D I S T R I C T S U M M A R Y \*\*\*

CODE	DISTRICT NAME	TOTAL PARCELS	EXTENSION TYPE	EXTENSION VALUE	AD VALOREM VALUE	EXEMPT AMOUNT	TAXABLE VALUE	TOTAL TAX
------	---------------	---------------	----------------	-----------------	------------------	---------------	---------------	-----------

NO SPECIAL DISTRICTS AT THIS LEVEL

\*\*\* S C H O O L D I S T R I C T S U M M A R Y \*\*\*

CODE	DISTRICT NAME	TOTAL PARCELS	ASSESSED LAND	ASSESSED TOTAL	EXEMPT AMOUNT	TOTAL TAXABLE	TOTAL TAX
					----- STAR AMOUNT	----- STAR TAXABLE	
	Massena 1	11	293,100	1803,000		1,803,000	
405801					206,690	1,596,310	31,895.97
	S U B - T O T A L	11	293,100	1803,000		1,803,000	
	S U B - T O T A L (CONT)				206,690	1,596,310	31,895.97
	T O T A L	11	293,100	1803,000		1,803,000	
	T O T A L (CONT)				206,690	1,596,310	31,895.97

\*\*\* S Y S T E M C O D E S S U M M A R Y \*\*\*

NO SYSTEM EXEMPTIONS AT THIS LEVEL

\*\*\* E X E M P T I O N S U M M A R Y \*\*\*

CODE	DESCRIPTION	TOTAL PARCELS	SCHOOL
41834	Enhanced S	1	62,690
41854	Basic Star	5	144,000
	T O T A L	6	206,690

STATE OF NEW YORK  
 COUNTY - St Lawrence  
 SCHOOL - Massena 1  
 TOWN - Louisville  
 VILLAGE - West Massena  
 SWIS - 405201

2 0 1 5 S C H O O L T A X R O L L  
 T A X A B L E SECTION OF THE ROLL - 1  
 N A M E S E C T I O N - D  
 UNIFORM PERCENT OF VALUE IS 091.00

PAGE 173  
 VALUATION DATE-JUL 01, 2014  
 TAXABLE STATUS DATE-MAR 01, 2015  
 RPS155/V04/L015  
 CURRENT DATE 8/21/2015

\*\*\* G R A N D T O T A L S \*\*\*

ROLL SEC	DESCRIPTION	TOTAL PARCELS	ASSESSED LAND	ASSESSED TOTAL	EXEMPT AMOUNT ----- STAR AMOUNT	TOTAL TAXABLE ----- STAR TAXABLE	TAX RATE	TOTAL TAX
	Massena Central Sc		293,100	1803,000		1,803,000		
	SPEC DIST TAXES				206,690	1,596,310		31,895.97
1	TAXABLE	11						31,895.97

STATE OF NEW YORK  
COUNTY - St Lawrence  
SCHOOL - Massena 1  
TOWN - Louisville  
VILLAGE - West Massena  
SWIS - 405201

2 0 1 5 S C H O O L T A X R O L L  
T A X A B L E SECTION OF THE ROLL - 1  
OWNERS NAME SEQUENCE  
UNIFORM PERCENT OF VALUE IS 091.00

PAGE 174  
VALUATION DATE-JUL 01, 2014  
TAXABLE STATUS DATE-MAR 01, 2015

TAX MAP PARCEL NUMBER	PROPERTY LOCATION & CLASS	ASSESSMENT	EXEMPTION CODE-----	SCHOOL
CURRENT OWNERS NAME	SCHOOL DISTRICT	LAND	TAX DESCRIPTION	TAXABLE VALUE
CURRENT OWNERS ADDRESS	PARCEL SIZE/GRID COORD	TOTAL	SPECIAL DISTRICTS	TAX AMOUNT
***** 9.074-11-49 *****				
15 Coventry Dr				ACCT 9-9-6 BILL 284
9.074-11-49	210 1 Family Res		Basic Star 41854	28,800
Edwards Brian J	Massena 1 405801	22,400	Massena Central Sch	161,000 3,216.95
15 Coventry Dr	FRNT 100.00 DPTH 138.00	161,000		
Massena, NY 13662	EAST-0351557 NRTH-1794442			
	DEED BOOK 2003 PG-20706			
	FULL MARKET VALUE	176,923		
TOTAL TAX ---				2,682.95**
			DATE #1	09/30/15
			AMT DUE	2,682.95
***** 9.073-10-6 *****				
9 Coventry Dr				ACCT 9-9-3 BILL 285
9.073-10-6	210 1 Family Res		Basic Star 41854	28,800
Elsner Michael J	Massena 1 405801	30,600	Massena Central Sch	180,000 3,596.59
Elsner Beth Ann	FRNT 200.00 DPTH 138.00	180,000		
9 Coventry Dr	EAST-0351368 NRTH-1794733			
Massena, NY 13662	DEED BOOK 2000 PG-12028			
	FULL MARKET VALUE	197,802		
TOTAL TAX ---				3,062.59**
			DATE #1	09/30/15
			AMT DUE	3,062.59
***** 9.074-11-4 *****				
33 Dover St				ACCT 00107 BILL 286
9.074-11-4	210 1 Family Res		Basic Star 41854	28,800
Engstrom Kathleen A	Massena 1 405801	21,500	Massena Central Sch	74,300 1,484.59
33 Dover St	FRNT 84.00 DPTH 143.00	74,300		
Massena, NY 13662	EAST-0351662 NRTH-1794910			
	DEED BOOK 2002 PG-20284			
	FULL MARKET VALUE	81,648		
TOTAL TAX ---				950.59**
			DATE #1	09/30/15
			AMT DUE	950.59
***** 9.073-10-11 *****				
15 Serra Ln				BILL 287
9.073-10-11	210 1 Family Res		Basic Star 41854	28,800
Esterline Richard	Massena 1 405801	26,500	Massena Central Sch	143,900 2,875.28
Esterline Carol	FRNT 150.00 DPTH 135.00	143,900		
15 Serra Ln	BANK8888220			
Massena, NY 13662	EAST-0351308 NRTH-1794233			
	DEED BOOK 1045 PG-742			
	FULL MARKET VALUE	158,132		
TOTAL TAX ---				2,341.28**
			DATE #1	09/30/15
			AMT DUE	2,341.28

\*\*\*\*\*

STATE OF NEW YORK  
 COUNTY - St Lawrence  
 SCHOOL - Massena 1  
 TOWN - Louisville  
 VILLAGE - West Massena  
 SWIS - 405201

2 0 1 5 S C H O O L T A X R O L L  
 T A X A B L E SECTION OF THE ROLL - 1  
 OWNERS NAME SEQUENCE  
 UNIFORM PERCENT OF VALUE IS 091.00

PAGE 175  
 VALUATION DATE-JUL 01, 2014  
 TAXABLE STATUS DATE-MAR 01, 2015

TAX MAP PARCEL NUMBER	PROPERTY LOCATION & CLASS	ASSESSMENT	EXEMPTION CODE-----	SCHOOL
CURRENT OWNERS NAME	SCHOOL DISTRICT	LAND	TAX DESCRIPTION	TAXABLE VALUE
CURRENT OWNERS ADDRESS	PARCEL SIZE/GRID COORD	TOTAL	SPECIAL DISTRICTS	TAX AMOUNT
***** 9.073-7-6.1 *****				
9.073-7-6.1	3 Wellington Dr			BILL 288
Eubank Dean	210 1 Family Res		Basic Star 41854	28,800
Eubank Allison	Massena 1 405801	26,100	Massena Central Sch	4,615.63
3 Wellington Dr	SP220000	231,000		
Massena, NY 13662-1649	139x146x112x140			
	FRNT 139.00 DPTH 143.00			
	EAST-0350114 NRTH-1795005			
	DEED BOOK 2013 PG-9395			
	FULL MARKET VALUE	253,846		
			TOTAL TAX ---	4,081.63**
			DATE #1	09/30/15
			AMT DUE	4,081.63
*****				

STATE OF NEW YORK  
 COUNTY - St Lawrence  
 SCHOOL - Massena 1  
 TOWN - Louisville  
 VILLAGE - West Massena  
 SWIS - 405201

2 0 1 5 S C H O O L T A X R O L L  
 T A X A B L E SECTION OF THE ROLL - 1  
 N A M E S E C T I O N - E  
 UNIFORM PERCENT OF VALUE IS 091.00

PAGE 176  
 VALUATION DATE-JUL 01, 2014  
 TAXABLE STATUS DATE-MAR 01, 2015  
 RPS155/V04/L015  
 CURRENT DATE 8/21/2015

\*\*\* S P E C I A L D I S T R I C T S U M M A R Y \*\*\*

CODE	DISTRICT NAME	TOTAL PARCELS	EXTENSION TYPE	EXTENSION VALUE	AD VALOREM VALUE	EXEMPT AMOUNT	TAXABLE VALUE	TOTAL TAX
------	---------------	---------------	----------------	-----------------	------------------	---------------	---------------	-----------

NO SPECIAL DISTRICTS AT THIS LEVEL

\*\*\* S C H O O L D I S T R I C T S U M M A R Y \*\*\*

CODE	DISTRICT NAME	TOTAL PARCELS	ASSESSED LAND	ASSESSED TOTAL	EXEMPT AMOUNT	TOTAL TAXABLE	TOTAL TAX
					----- STAR AMOUNT	----- STAR TAXABLE	
	Massena 1	5	127,100	790,200		790,200	
405801					144,000	646,200	12,911.74
	S U B - T O T A L	5	127,100	790,200		790,200	
	S U B - T O T A L (CONT)				144,000	646,200	12,911.74
	T O T A L	5	127,100	790,200		790,200	
	T O T A L (CONT)				144,000	646,200	12,911.74

\*\*\* S Y S T E M C O D E S S U M M A R Y \*\*\*

NO SYSTEM EXEMPTIONS AT THIS LEVEL

\*\*\* E X E M P T I O N S U M M A R Y \*\*\*

CODE	DESCRIPTION	TOTAL PARCELS	SCHOOL
41854	Basic Star	5	144,000
	T O T A L	5	144,000



STATE OF NEW YORK  
 COUNTY - St Lawrence  
 SCHOOL - Massena 1  
 TOWN - Louisville  
 VILLAGE - West Massena  
 SWIS - 405201

2 0 1 5 S C H O O L T A X R O L L  
 T A X A B L E SECTION OF THE ROLL - 1  
 N A M E S E C T I O N - E  
 UNIFORM PERCENT OF VALUE IS 091.00

PAGE 177  
 VALUATION DATE-JUL 01, 2014  
 TAXABLE STATUS DATE-MAR 01, 2015  
 RPS155/V04/L015  
 CURRENT DATE 8/21/2015

\*\*\* G R A N D T O T A L S \*\*\*

ROLL SEC	DESCRIPTION	TOTAL PARCELS	ASSESSED LAND	ASSESSED TOTAL	EXEMPT AMOUNT ----- STAR AMOUNT	TOTAL TAXABLE ----- STAR TAXABLE	TAX RATE	TOTAL TAX
	Massena Central Sc		127,100	790,200		790,200		
	SPEC DIST TAXES				144,000	646,200		12,911.74
1	TAXABLE	5						12,911.74

STATE OF NEW YORK  
 COUNTY - St Lawrence  
 SCHOOL - Massena 1  
 TOWN - Louisville  
 VILLAGE - West Massena  
 SWIS - 405201

2 0 1 5 S C H O O L T A X R O L L  
 T A X A B L E SECTION OF THE ROLL - 1  
 OWNERS NAME SEQUENCE  
 UNIFORM PERCENT OF VALUE IS 091.00

PAGE 178  
 VALUATION DATE-JUL 01, 2014  
 TAXABLE STATUS DATE-MAR 01, 2015

TAX MAP PARCEL NUMBER	PROPERTY LOCATION & CLASS	ASSESSMENT	EXEMPTION CODE-----	SCHOOL
CURRENT OWNERS NAME	SCHOOL DISTRICT	LAND	TAX DESCRIPTION	TAXABLE VALUE
CURRENT OWNERS ADDRESS	PARCEL SIZE/GRID COORD	TOTAL	SPECIAL DISTRICTS	TAX AMOUNT
***** 9.073-1-15.11 *****				
55 Westwood Dr	210 1 Family Res		Basic Star 41854	ACCT 1- 2-11.19 BILL 289
9.073-1-15.11	Massena 1 405801	31,600	Massena Central Sch	28,800
Fahd Charles F	180x150x180x138x175	199,200		3,980.23
Fahd Susan	FRNT 180.00 DPTH 170.00			
55 Westwood Dr	EAST-0350727 NRTH-1794834			
Massena, NY 13662	DEED BOOK 1110 PG-122			
	FULL MARKET VALUE	218,901		
TOTAL TAX ---				3,446.23**
				DATE #1 09/30/15
				AMT DUE 3,446.23
***** 9.073-7-10 *****				
1 Heritage Pl	210 1 Family Res		Basic Star 41854	BILL 290
9.073-7-10	Massena 1 405801	42,800	Massena Central Sch	28,800
Farley Christopher J	FRNT 178.00 DPTH	215,000		4,295.93
1 Heritage Pl	ACRES 1.50 BANK8888869			
Massena, NY 13662-1650	EAST-0350262 NRTH-1794943			
	DEED BOOK 2014 PG-11647			
	FULL MARKET VALUE	236,264		
TOTAL TAX ---				3,761.93**
				DATE #1 09/30/15
				AMT DUE 3,761.93
***** 9.073-1-2 *****				
6 Dover St	210 1 Family Res		Basic Star 41854	ACCT 00205 BILL 291
9.073-1-2	Massena 1 405801	22,400	Massena Central Sch	28,800
Farnsworth Virgil V	150x16x80x170x100	138,000		2,757.39
Farnsworth Michelle L	FRNT 150.00 DPTH 98.00			
6 Dover St	BANK8888830			
Massena, NY 13662	EAST-0350861 NRTH-1795805			
	DEED BOOK 2007 PG-12104			
	FULL MARKET VALUE	151,648		
TOTAL TAX ---				2,223.39**
				DATE #1 09/30/15
				AMT DUE 2,223.39
***** 9.073-7-11 *****				
Westwood Dr	312 Vac w/imprv		Massena Central Sch	BILL 292
9.073-7-11	Massena 1 405801	9,200		439.58
Feeley John	Pool	22,000		
Feeley Gay	FRNT 212.00 DPTH 150.00			
57 Westwood Dr	EAST-0350466 NRTH-1794885			
Massena, NY 13662	DEED BOOK 983 PG-982			
	FULL MARKET VALUE	24,176		
TOTAL TAX ---				439.58**
				DATE #1 09/30/15
				AMT DUE 439.58

\*\*\*\*\*

STATE OF NEW YORK  
 COUNTY - St Lawrence  
 SCHOOL - Massena 1  
 TOWN - Louisville  
 VILLAGE - West Massena  
 SWIS - 405201

2 0 1 5 S C H O O L T A X R O L L  
 T A X A B L E SECTION OF THE ROLL - 1  
 OWNERS NAME SEQUENCE  
 UNIFORM PERCENT OF VALUE IS 091.00

TAX MAP PARCEL NUMBER	PROPERTY LOCATION & CLASS	ASSESSMENT	EXEMPTION CODE-----	SCHOOL
CURRENT OWNERS NAME	SCHOOL DISTRICT	LAND	TAX DESCRIPTION	TAXABLE VALUE
CURRENT OWNERS ADDRESS	PARCEL SIZE/GRID COORD	TOTAL	SPECIAL DISTRICTS	TAX AMOUNT
***** 9.073-1-18.3 *****				
57 Westwood Dr				ACCT 1- 2-11.8 BILL 293
9.073-1-18.3	210 1 Family Res		Basic Star 41854	28,800
Feeley John R	Massena 1 405801	30,200	Massena Central Sch	200,200
Feeley Gay K	FRNT 164.00 DPTH 170.00	200,200		
57 Westwood Dr	EAST-0350588 NRTH-1794972			
Massena, NY 13662	DEED BOOK 933 PG-00874			
	FULL MARKET VALUE	220,000		
TOTAL TAX ---				3,466.21**
				DATE #1 09/30/15
				AMT DUE 3,466.21
***** 9.073-4-10 *****				
257 Andrews St				BILL 294
9.073-4-10	210 1 Family Res		Enhanced S 41834	62,690
Fent Mary M Irrev Trust	Massena 1 405801	24,500	Massena Central Sch	104,400
257 Andrews St	SP83500	104,400		
Massena, NY 13662	FRNT 95.00 DPTH 185.00			
	EAST-0349855 NRTH-1795220			
	DEED BOOK 2003 PG-23777			
	FULL MARKET VALUE	114,725		
TOTAL TAX ---				1,006.02**
				DATE #1 09/30/15
				AMT DUE 1,006.02
***** 9.074-11-51 *****				
19 Coventry Dr				ACCT 9-9-8 BILL 295
9.074-11-51	210 1 Family Res		Basic Star 41854	28,800
Fent William B	Massena 1 405801	22,400	Massena Central Sch	182,000
19 Coventry Dr	FRNT 100.00 DPTH 138.00	182,000		
Massena, NY 13662-1604	BANK8888150			
	EAST-0351671 NRTH-1794274			
	DEED BOOK 2014 PG-1016			
	FULL MARKET VALUE	200,000		
TOTAL TAX ---				3,102.56**
				DATE #1 09/30/15
				AMT DUE 3,102.56
***** 9.081-1-5 *****				
105 Highland Ave				BILL 296
9.081-1-5	210 1 Family Res		Basic Star 41854	28,800
Flynn Michael A	Massena 1 405801	23,900	Massena Central Sch	162,500
Flynn Stephanie	FRNT 115.00 DPTH 140.00	162,500		
105 Highland Ave	EAST-0351413 NRTH-1793633			
Massena, NY 13662-1771	DEED BOOK 1037 PG-625			
	FULL MARKET VALUE	178,571		
TOTAL TAX ---				2,712.93**
				DATE #1 09/30/15
				AMT DUE 2,712.93
*****				

STATE OF NEW YORK  
 COUNTY - St Lawrence  
 SCHOOL - Massena 1  
 TOWN - Louisville  
 VILLAGE - West Massena  
 SWIS - 405201

2 0 1 5 S C H O O L T A X R O L L  
 T A X A B L E SECTION OF THE ROLL - 1  
 OWNERS NAME SEQUENCE  
 UNIFORM PERCENT OF VALUE IS 091.00

PAGE 180  
 VALUATION DATE-JUL 01, 2014  
 TAXABLE STATUS DATE-MAR 01, 2015

TAX MAP PARCEL NUMBER	PROPERTY LOCATION & CLASS	ASSESSMENT	EXEMPTION CODE-----	SCHOOL
CURRENT OWNERS NAME	SCHOOL DISTRICT	LAND	TAX DESCRIPTION	TAXABLE VALUE
CURRENT OWNERS ADDRESS	PARCEL SIZE/GRID COORD	TOTAL	SPECIAL DISTRICTS	TAX AMOUNT
***** 9.073-5-6.1 *****				
9.073-5-6.1	4 Ashbury Pl			BILL 297
Frank Joshua	210 1 Family Res		Basic Star 41854	28,800
4 Ashbury Pl	Massena 1 405801	42,000	Massena Central Sch	210,000
Massena, NY 13662-1647	120x184x219x175x245	210,000		
	FRNT 120.00 DPTH 245.00			
	BANK8888830			
	EAST-0350601 NRTH-1794320			
	DEED BOOK 2014 PG-7999			
	FULL MARKET VALUE	230,769		
			TOTAL TAX ---	3,662.03**
			DATE #1	09/30/15
			AMT DUE	3,662.03
***** 9.074-11-13 *****				
9.074-11-13	51 Dover St			BILL 298
Fregoe Guy	210 1 Family Res		Basic Star 41854	28,800
Fregoe Deborah	Massena 1 405801	21,600	Massena Central Sch	76,300
51 Dover St	FRNT 97.00 DPTH 143.00	76,300		
Massena, NY 13662	EAST-0352077 NRTH-1794270			
	DEED BOOK 1099 PG-163			
	FULL MARKET VALUE	83,846		
			TOTAL TAX ---	990.56**
			DATE #1	09/30/15
			AMT DUE	990.56
*****				

STATE OF NEW YORK  
 COUNTY - St Lawrence  
 SCHOOL - Massena 1  
 TOWN - Louisville  
 VILLAGE - West Massena  
 SWIS - 405201

2015 SCHOOL TAX ROLL  
 TAXABLE SECTION OF THE ROLL - 1  
 NAME SECTION - F  
 UNIFORM PERCENT OF VALUE IS 091.00

PAGE 181  
 VALUATION DATE-JUL 01, 2014  
 TAXABLE STATUS DATE-MAR 01, 2015  
 RPS155/V04/L015  
 CURRENT DATE 8/21/2015

\*\*\* SPECIAL DISTRICT SUMMARY \*\*\*

CODE	DISTRICT NAME	TOTAL PARCELS	EXTENSION TYPE	EXTENSION VALUE	AD VALOREM VALUE	EXEMPT AMOUNT	TAXABLE VALUE	TOTAL TAX
------	---------------	---------------	----------------	-----------------	------------------	---------------	---------------	-----------

NO SPECIAL DISTRICTS AT THIS LEVEL

\*\*\* SCHOOL DISTRICT SUMMARY \*\*\*

CODE	DISTRICT NAME	TOTAL PARCELS	ASSESSED LAND	ASSESSED TOTAL	EXEMPT AMOUNT	TOTAL TAXABLE	TOTAL TAX
					----- STAR AMOUNT	----- STAR TAXABLE	
	Massena 1	10	270,600	1509,600		1,509,600	
405801					293,090	1,216,510	24,307.15
	S U B - T O T A L	10	270,600	1509,600		1,509,600	
	S U B - T O T A L (CONT)				293,090	1,216,510	24,307.15
	T O T A L	10	270,600	1509,600		1,509,600	
	T O T A L (CONT)				293,090	1,216,510	24,307.15

\*\*\* SYSTEM CODES SUMMARY \*\*\*

NO SYSTEM EXEMPTIONS AT THIS LEVEL

\*\*\* EXEMPTION SUMMARY \*\*\*

CODE	DESCRIPTION	TOTAL PARCELS	SCHOOL
41834	Enhanced S	1	62,690
41854	Basic Star	8	230,400
	T O T A L	9	293,090

STATE OF NEW YORK  
 COUNTY - St Lawrence  
 SCHOOL - Massena 1  
 TOWN - Louisville  
 VILLAGE - West Massena  
 SWIS - 405201

2 0 1 5 S C H O O L T A X R O L L  
 T A X A B L E SECTION OF THE ROLL - 1  
 N A M E S E C T I O N - F  
 UNIFORM PERCENT OF VALUE IS 091.00

PAGE 182  
 VALUATION DATE-JUL 01, 2014  
 TAXABLE STATUS DATE-MAR 01, 2015  
 RPS155/V04/L015  
 CURRENT DATE 8/21/2015

\*\*\* G R A N D T O T A L S \*\*\*

ROLL SEC	DESCRIPTION	TOTAL PARCELS	ASSESSED LAND	ASSESSED TOTAL	EXEMPT AMOUNT ----- STAR AMOUNT	TOTAL TAXABLE ----- STAR TAXABLE	TAX RATE	TOTAL TAX
	Massena Central Sc		270,600	1509,600		1,509,600		
	SPEC DIST TAXES				293,090	1,216,510		24,307.15
1	TAXABLE	10						24,307.15

STATE OF NEW YORK  
 COUNTY - St Lawrence  
 SCHOOL - Massena 1  
 TOWN - Louisville  
 VILLAGE - West Massena  
 SWIS - 405201

2 0 1 5 S C H O O L T A X R O L L  
 T A X A B L E SECTION OF THE ROLL - 1  
 OWNERS NAME SEQUENCE  
 UNIFORM PERCENT OF VALUE IS 091.00

PAGE 183  
 VALUATION DATE-JUL 01, 2014  
 TAXABLE STATUS DATE-MAR 01, 2015

TAX MAP PARCEL NUMBER	PROPERTY LOCATION & CLASS	ASSESSMENT	EXEMPTION CODE-----	SCHOOL
CURRENT OWNERS NAME	SCHOOL DISTRICT	LAND	TAX DESCRIPTION	TAXABLE VALUE
CURRENT OWNERS ADDRESS	PARCEL SIZE/GRID COORD	TOTAL	SPECIAL DISTRICTS	TAX AMOUNT
***** 9.073-10-27 *****				
9.073-10-27	12 Serra Ln			BILL 299
Gramuglia Thomas	210 1 Family Res		Basic Star 41854	28,800
12 Serra Ln	Massena 1 405801	25,900	Massena Central Sch	215,900
Massena, NY 13662-1644	FRNT 143.00 DPTH 135.00	215,900		
	EAST-0351043 NRTH-1794270			
	DEED BOOK 2012 PG-16170			
	FULL MARKET VALUE	237,253		
TOTAL TAX ---				3,779.91**
				DATE #1 09/30/15
				AMT DUE 3,779.91
*****				

STATE OF NEW YORK  
 COUNTY - St Lawrence  
 SCHOOL - Massena 1  
 TOWN - Louisville  
 VILLAGE - West Massena  
 SWIS - 405201

2 0 1 5 S C H O O L T A X R O L L  
 T A X A B L E SECTION OF THE ROLL - 1  
 N A M E S E C T I O N - G  
 UNIFORM PERCENT OF VALUE IS 091.00

PAGE 184  
 VALUATION DATE-JUL 01, 2014  
 TAXABLE STATUS DATE-MAR 01, 2015  
 RPS155/V04/L015  
 CURRENT DATE 8/21/2015

\*\*\* S P E C I A L D I S T R I C T S U M M A R Y \*\*\*

CODE	DISTRICT NAME	TOTAL PARCELS	EXTENSION TYPE	EXTENSION VALUE	AD VALOREM VALUE	EXEMPT AMOUNT	TAXABLE VALUE	TOTAL TAX
------	---------------	---------------	----------------	-----------------	------------------	---------------	---------------	-----------

NO SPECIAL DISTRICTS AT THIS LEVEL

\*\*\* S C H O O L D I S T R I C T S U M M A R Y \*\*\*

CODE	DISTRICT NAME	TOTAL PARCELS	ASSESSED LAND	ASSESSED TOTAL	EXEMPT AMOUNT	TOTAL TAXABLE	TOTAL TAX
					----- STAR AMOUNT	----- STAR TAXABLE	
	Massena 1	1	25,900	215,900		215,900	
405801					28,800	187,100	3,738.45
	S U B - T O T A L	1	25,900	215,900		215,900	
	S U B - T O T A L (CONT)				28,800	187,100	3,738.45
	T O T A L	1	25,900	215,900		215,900	
	T O T A L (CONT)				28,800	187,100	3,738.45

\*\*\* S Y S T E M C O D E S S U M M A R Y \*\*\*

NO SYSTEM EXEMPTIONS AT THIS LEVEL

\*\*\* E X E M P T I O N S U M M A R Y \*\*\*

CODE	DESCRIPTION	TOTAL PARCELS	SCHOOL
41854	Basic Star	1	28,800
	T O T A L	1	28,800



STATE OF NEW YORK  
 COUNTY - St Lawrence  
 SCHOOL - Massena 1  
 TOWN - Louisville  
 VILLAGE - West Massena  
 SWIS - 405201

2 0 1 5 S C H O O L T A X R O L L  
 T A X A B L E SECTION OF THE ROLL - 1  
 N A M E S E C T I O N - G  
 UNIFORM PERCENT OF VALUE IS 091.00

PAGE 185  
 VALUATION DATE-JUL 01, 2014  
 TAXABLE STATUS DATE-MAR 01, 2015  
 RPS155/V04/L015  
 CURRENT DATE 8/21/2015

\*\*\* G R A N D T O T A L S \*\*\*

ROLL SEC	DESCRIPTION	TOTAL PARCELS	ASSESSED LAND	ASSESSED TOTAL	EXEMPT AMOUNT ----- STAR AMOUNT	TOTAL TAXABLE ----- STAR TAXABLE	TAX RATE	TOTAL TAX
	Massena Central Sc		25,900	215,900		215,900		
	SPEC DIST TAXES				28,800	187,100		3,738.45
1	TAXABLE	1						3,738.45

STATE OF NEW YORK  
 COUNTY - St Lawrence  
 SCHOOL - Massena 1  
 TOWN - Louisville  
 VILLAGE - West Massena  
 SWIS - 405201

2 0 1 5 S C H O O L T A X R O L L  
 T A X A B L E SECTION OF THE ROLL - 1  
 OWNERS NAME SEQUENCE  
 UNIFORM PERCENT OF VALUE IS 091.00

TAX MAP PARCEL NUMBER	PROPERTY LOCATION & CLASS	ASSESSMENT	EXEMPTION CODE-----	SCHOOL
CURRENT OWNERS NAME	SCHOOL DISTRICT	LAND	TAX DESCRIPTION	TAXABLE VALUE
CURRENT OWNERS ADDRESS	PARCEL SIZE/GRID COORD	TOTAL	SPECIAL DISTRICTS	TAX AMOUNT
***** 9.074-11-23 *****				
9.074-11-23	44 Dover St 210 1 Family Res		Basic Star 41854	ACCT 00111 BILL 300
Hall Herbert G	Massena 1 405801	21,100	Massena Central Sch	28,800
Hall Stephanie	FRNT 84.00 DPTH 138.00	68,500		1,368.70
44 Dover St	EAST-0351724 NRTH-1794448			
Massena, NY 13662	DEED BOOK 999 PG-315			
	FULL MARKET VALUE	75,275		
TOTAL TAX ---				834.70**
				DATE #1 09/30/15
				AMT DUE 834.70
***** 9.073-1-11.21 *****				
9.073-1-11.21	7 Ann St 210 1 Family Res		Basic Star 41854	ACCT 1- 2-11.52 BILL 301
Hammill George F	Massena 1 405801	24,000	Massena Central Sch	28,800
Hammill Suzanne H	FRNT 139.00 DPTH 160.00	167,500		3,346.83
7 Ann St	EAST-0350940 NRTH-1795156			
Massena, NY 13662	DEED BOOK 1035 PG-400			
	FULL MARKET VALUE	184,066		
TOTAL TAX ---				2,812.83**
				DATE #1 09/30/15
				AMT DUE 2,812.83
***** 9.073-7-1 *****				
9.073-7-1	7 Wellington Dr 210 1 Family Res		Basic Star 41854	BILL 302
Henning Brian F	Massena 1 405801	37,100	Massena Central Sch	28,800
Henning Brandy M	Lot #119 Map #8 Sp222500	233,600		4,667.58
7 Wellington Dr	West Massena Tract			
Massena, NY 13662-1649	212x251x140x170			
	FRNT 212.00 DPTH 251.00			
	BANK8888209			
	EAST-0349819 NRTH-1794936			
	DEED BOOK 2013 PG-9210			
	FULL MARKET VALUE	256,703		
TOTAL TAX ---				4,133.58**
				DATE #1 09/30/15
				AMT DUE 4,133.58
***** 9.081-1-1.11 *****				
9.081-1-1.11	Wellington Dr 322 Rural vac>10		Massena Central Sch	ACCT 1-49-8.11 BILL 303
Heritage Homes Inc	Massena 1 405801	116,500		116,500
PO Box 746	FRNT 1312.00 DPTH	116,500		
Massena, NY 13662	ACRES 34.80			
	EAST-0350474 NRTH-1793668			
	DEED BOOK 974 PG-00656			
	FULL MARKET VALUE	128,022		
TOTAL TAX ---				2,327.80**
				DATE #1 09/30/15
				AMT DUE 2,327.80
*****				

STATE OF NEW YORK  
 COUNTY - St Lawrence  
 SCHOOL - Massena 1  
 TOWN - Louisville  
 VILLAGE - West Massena  
 SWIS - 405201

2 0 1 5 S C H O O L T A X R O L L  
 T A X A B L E SECTION OF THE ROLL - 1  
 OWNERS NAME SEQUENCE  
 UNIFORM PERCENT OF VALUE IS 091.00

PAGE 187  
 VALUATION DATE-JUL 01, 2014  
 TAXABLE STATUS DATE-MAR 01, 2015

TAX MAP PARCEL NUMBER	PROPERTY LOCATION & CLASS	ASSESSMENT	EXEMPTION CODE-----	SCHOOL
CURRENT OWNERS NAME	SCHOOL DISTRICT	LAND	TAX DESCRIPTION	TAXABLE VALUE
CURRENT OWNERS ADDRESS	PARCEL SIZE/GRID COORD	TOTAL	SPECIAL DISTRICTS	TAX AMOUNT
***** 9.074-11-15 *****				
9.074-11-15	81 Highland Ave			ACCT 00108
Holmes Cheryl A	210 1 Family Res		Basic Star 41854	BILL 304
81 Highland Ave	Massena 1 405801	20,900	Massena Central Sch	28,800
Massena, NY 13662-1772	FRNT 79.00 DPTH 140.00	69,800		1,394.68
	EAST-0352120 NRTH-1794104			
	DEED BOOK 2010 PG-10036			
	FULL MARKET VALUE	76,703		
			TOTAL TAX ---	860.68**
				DATE #1 09/30/15
				AMT DUE 860.68
***** 9.073-9-16 *****				
9.073-9-16	10 Dover St			ACCT 00115
Horsley Shirley	210 1 Family Res		Enhanced S 41834	BILL 305
10 Dover St	Massena 1 405801	20,800	Massena Central Sch	62,690
Massena, NY 13662	140x90x150x90x16	84,900		1,696.39
	FRNT 140.00 DPTH 90.00			
	EAST-0350985 NRTH-1795621			
	DEED BOOK 803 PG-569			
	FULL MARKET VALUE	93,297		
			TOTAL TAX ---	616.39**
				DATE #1 09/30/15
				AMT DUE 616.39
***** 9.073-1-3 *****				
9.073-1-3	3 Sharon St			ACCT 00306
Hulse Daniel H	210 1 Family Res		Basic Star 41854	BILL 306
c/o Marlene Hulse	Massena 1 405801	21,400	Massena Central Sch	28,800
24 Middlebury Ave. Massena, NY	FRNT 78.00 DPTH 150.00	93,700		1,872.23
3 Sharon St	EAST-0350914 NRTH-1795576			
Massena, NY 13662	DEED BOOK 1016 PG-853			
	FULL MARKET VALUE	102,967		
			TOTAL TAX ---	1,338.23**
				DATE #1 09/30/15
				AMT DUE 1,338.23
***** 9.073-1-10.12 *****				
9.073-1-10.12	8 Ann St			ACCT 1- 2-11.42
Hyde Audrey J	210 1 Family Res		Enhanced S 41834	BILL 307
8 Ann St	Massena 1 405801	23,300	Massena Central Sch	62,690
Massena, NY 13662	FRNT 100.00 DPTH 150.00	192,000		3,836.37
	EAST-0350831 NRTH-1795340			
	DEED BOOK 2008 PG-17098			
	FULL MARKET VALUE	210,989		
			TOTAL TAX ---	2,756.37**
				DATE #1 09/30/15
				AMT DUE 2,756.37

\*\*\*\*\*

STATE OF NEW YORK  
 COUNTY - St Lawrence  
 SCHOOL - Massena 1  
 TOWN - Louisville  
 VILLAGE - West Massena  
 SWIS - 405201

2 0 1 5 S C H O O L T A X R O L L  
 T A X A B L E SECTION OF THE ROLL - 1  
 N A M E S E C T I O N - H  
 UNIFORM PERCENT OF VALUE IS 091.00

PAGE 188  
 VALUATION DATE-JUL 01, 2014  
 TAXABLE STATUS DATE-MAR 01, 2015  
 RPS155/V04/L015  
 CURRENT DATE 8/21/2015

\*\*\* S P E C I A L D I S T R I C T S U M M A R Y \*\*\*

CODE	DISTRICT NAME	TOTAL PARCELS	EXTENSION TYPE	EXTENSION VALUE	AD VALOREM VALUE	EXEMPT AMOUNT	TAXABLE VALUE	TOTAL TAX
------	---------------	---------------	----------------	-----------------	------------------	---------------	---------------	-----------

NO SPECIAL DISTRICTS AT THIS LEVEL

\*\*\* S C H O O L D I S T R I C T S U M M A R Y \*\*\*

CODE	DISTRICT NAME	TOTAL PARCELS	ASSESSED LAND	ASSESSED TOTAL	EXEMPT AMOUNT	TOTAL TAXABLE	TOTAL TAX
					----- STAR AMOUNT	----- STAR TAXABLE	
	Massena 1	8	285,100	1026,500		1,026,500	
405801					269,380	757,120	15,128.06
	S U B - T O T A L	8	285,100	1026,500		1,026,500	
	S U B - T O T A L (CONT)				269,380	757,120	15,128.06
	T O T A L	8	285,100	1026,500		1,026,500	
	T O T A L (CONT)				269,380	757,120	15,128.06

\*\*\* S Y S T E M C O D E S S U M M A R Y \*\*\*

NO SYSTEM EXEMPTIONS AT THIS LEVEL

\*\*\* E X E M P T I O N S U M M A R Y \*\*\*

CODE	DESCRIPTION	TOTAL PARCELS	SCHOOL
41834	Enhanced S	2	125,380
41854	Basic Star	5	144,000
	T O T A L	7	269,380

STATE OF NEW YORK  
 COUNTY - St Lawrence  
 SCHOOL - Massena 1  
 TOWN - Louisville  
 VILLAGE - West Massena  
 SWIS - 405201

2 0 1 5 S C H O O L T A X R O L L  
 T A X A B L E SECTION OF THE ROLL - 1  
 N A M E S E C T I O N - H  
 UNIFORM PERCENT OF VALUE IS 091.00

PAGE 189  
 VALUATION DATE-JUL 01, 2014  
 TAXABLE STATUS DATE-MAR 01, 2015  
 RPS155/V04/L015  
 CURRENT DATE 8/21/2015

\*\*\* G R A N D T O T A L S \*\*\*

ROLL SEC	DESCRIPTION	TOTAL PARCELS	ASSESSED LAND	ASSESSED TOTAL	EXEMPT AMOUNT ----- STAR AMOUNT	TOTAL TAXABLE ----- STAR TAXABLE	TAX RATE	TOTAL TAX
	Massena Central Sc		285,100	1026,500		1,026,500		
	SPEC DIST TAXES				269,380	757,120		15,128.06
1	TAXABLE	8						15,128.06

STATE OF NEW YORK  
 COUNTY - St Lawrence  
 SCHOOL - Massena 1  
 TOWN - Louisville  
 VILLAGE - West Massena  
 SWIS - 405201

2 0 1 5 S C H O O L T A X R O L L  
 T A X A B L E SECTION OF THE ROLL - 1  
 OWNERS NAME SEQUENCE  
 UNIFORM PERCENT OF VALUE IS 091.00

PAGE 190  
 VALUATION DATE-JUL 01, 2014  
 TAXABLE STATUS DATE-MAR 01, 2015

TAX MAP PARCEL NUMBER	PROPERTY LOCATION & CLASS	ASSESSMENT	EXEMPTION CODE-----	SCHOOL
CURRENT OWNERS NAME	SCHOOL DISTRICT	LAND	TAX DESCRIPTION	TAXABLE VALUE
CURRENT OWNERS ADDRESS	PARCEL SIZE/GRID COORD	TOTAL	SPECIAL DISTRICTS	TAX AMOUNT
***** 9.073-10-14 *****				
9.073-10-14	9 Serra Ln			BILL 308
Jenack Donald G	210 1 Family Res		Basic Star 41854	28,800
Jenack Joanna	Massena 1 405801	26,500	Massena Central Sch	187,300
9 Serra Ln	FRNT 150.00 DPTH 135.00	187,300		
Massena, NY 13662	EAST-0351112 NRTH-1794525			
	DEED BOOK 1031 PG-363			
	FULL MARKET VALUE	205,824		
TOTAL TAX ---				3,208.46**
				DATE #1 09/30/15
				AMT DUE 3,208.46
***** 9.073-5-9 *****				
9.073-5-9	1 Ashbury Pl			ACCT 1- 49- 8.2 BILL 309
Jhaveri Neeranjana	210 1 Family Res		Massena Central Sch	273,600
1 Ashbury Pl	Massena 1 405801	31,200		
Massena, NY 13662	FRNT 193.00 DPTH 150.00	273,600		
	EAST-0350927 NRTH-1794169			
	DEED BOOK 1998 PG-16500			
	FULL MARKET VALUE	300,659		
TOTAL TAX ---				5,466.82**
				DATE #1 09/30/15
				AMT DUE 5,466.82
***** 9.073-6-5.2 *****				
9.073-6-5.2	267 Andrews St			BILL 310
JJND Properties LLC	642 Health bldg		Massena Central Sch	724,600
267 Andrews St	Massena 1 405801	100,000		
Massena, NY 13662	FRNT 135.00 DPTH 299.00	724,600		
	EAST-0349167 NRTH-1794523			
	DEED BOOK 2001 PG-11040			
	FULL MARKET VALUE	796,264		
TOTAL TAX ---				14,478.29**
				DATE #1 09/30/15
				AMT DUE 14,478.29
*****				

STATE OF NEW YORK  
 COUNTY - St Lawrence  
 SCHOOL - Massena 1  
 TOWN - Louisville  
 VILLAGE - West Massena  
 SWIS - 405201

2 0 1 5 S C H O O L T A X R O L L  
 T A X A B L E SECTION OF THE ROLL - 1  
 N A M E S E C T I O N - J  
 UNIFORM PERCENT OF VALUE IS 091.00

PAGE 191  
 VALUATION DATE-JUL 01, 2014  
 TAXABLE STATUS DATE-MAR 01, 2015  
 RPS155/V04/L015  
 CURRENT DATE 8/21/2015

\*\*\* S P E C I A L D I S T R I C T S U M M A R Y \*\*\*

CODE	DISTRICT NAME	TOTAL PARCELS	EXTENSION TYPE	EXTENSION VALUE	AD VALOREM VALUE	EXEMPT AMOUNT	TAXABLE VALUE	TOTAL TAX
------	---------------	---------------	----------------	-----------------	------------------	---------------	---------------	-----------

NO SPECIAL DISTRICTS AT THIS LEVEL

\*\*\* S C H O O L D I S T R I C T S U M M A R Y \*\*\*

CODE	DISTRICT NAME	TOTAL PARCELS	ASSESSED LAND	ASSESSED TOTAL	EXEMPT AMOUNT	TOTAL TAXABLE	TOTAL TAX
					----- STAR AMOUNT	----- STAR TAXABLE	
	Massena 1	3	157,700	1185,500		1,185,500	
405801					28,800	1,156,700	23,112.11
	S U B - T O T A L	3	157,700	1185,500		1,185,500	
	S U B - T O T A L (CONT)				28,800	1,156,700	23,112.11
	T O T A L	3	157,700	1185,500		1,185,500	
	T O T A L (CONT)				28,800	1,156,700	23,112.11

\*\*\* S Y S T E M C O D E S S U M M A R Y \*\*\*

NO SYSTEM EXEMPTIONS AT THIS LEVEL

\*\*\* E X E M P T I O N S U M M A R Y \*\*\*

CODE	DESCRIPTION	TOTAL PARCELS	SCHOOL
41854	Basic Star	1	28,800
	T O T A L	1	28,800

STATE OF NEW YORK  
 COUNTY - St Lawrence  
 SCHOOL - Massena 1  
 TOWN - Louisville  
 VILLAGE - West Massena  
 SWIS - 405201

2 0 1 5 S C H O O L T A X R O L L  
 T A X A B L E SECTION OF THE ROLL - 1  
 N A M E S E C T I O N - J  
 UNIFORM PERCENT OF VALUE IS 091.00

PAGE 192  
 VALUATION DATE-JUL 01, 2014  
 TAXABLE STATUS DATE-MAR 01, 2015  
 RPS155/V04/L015  
 CURRENT DATE 8/21/2015

\*\*\* G R A N D T O T A L S \*\*\*

ROLL SEC	DESCRIPTION	TOTAL PARCELS	ASSESSED LAND	ASSESSED TOTAL	EXEMPT AMOUNT ----- STAR AMOUNT	TOTAL TAXABLE ----- STAR TAXABLE	TAX RATE	TOTAL TAX
	Massena Central Sc		157,700	1185,500		1,185,500		
	SPEC DIST TAXES				28,800	1,156,700		23,112.11
1	TAXABLE	3						23,112.11



STATE OF NEW YORK  
 COUNTY - St Lawrence  
 SCHOOL - Massena 1  
 TOWN - Louisville  
 VILLAGE - West Massena  
 SWIS - 405201

2 0 1 5 S C H O O L T A X R O L L  
 T A X A B L E SECTION OF THE ROLL - 1  
 OWNERS NAME SEQUENCE  
 UNIFORM PERCENT OF VALUE IS 091.00

TAX MAP PARCEL NUMBER	PROPERTY LOCATION & CLASS	ASSESSMENT	EXEMPTION CODE-----	SCHOOL
CURRENT OWNERS NAME	SCHOOL DISTRICT	LAND	TAX DESCRIPTION	TAXABLE VALUE
CURRENT OWNERS ADDRESS	PARCEL SIZE/GRID COORD	TOTAL	SPECIAL DISTRICTS	TAX AMOUNT
***** 9.073-1-18.2 *****				
59 Westwood Dr				ACCT 1- 2-11.72 BILL 311
9.073-1-18.2	210 1 Family Res		Basic Star 41854	28,800
Kassian Douglas E	Massena 1 405801	22,600	Massena Central Sch	164,400
Kassian Lucille T	FRNT 100.00 DPTH 145.00	164,400		
59 Westwood Dr	EAST-0350502 NRTH-1795090			
Massena, NY 13662	DEED BOOK 2003 PG-7134			
	FULL MARKET VALUE	180,659		
TOTAL TAX ---				2,750.89**
				DATE #1 09/30/15
				AMT DUE 2,750.89
***** 9.073-10-21 *****				
10 Coventry Dr				BILL 312
9.073-10-21	210 1 Family Res		Basic Star 41854	28,800
Kassian Michael E	Massena 1 405801	22,400	Massena Central Sch	188,800
Kassian Christine	FRNT 100.00 DPTH 138.00	188,800		
10 Coventry Dr	EAST-0351302 NRTH-1794484			
Massena, NY 13662	DEED BOOK 1999 PG-18060			
	FULL MARKET VALUE	207,473		
TOTAL TAX ---				3,238.43**
				DATE #1 09/30/15
				AMT DUE 3,238.43
***** 9.073-10-18 *****				
4 Coventry Dr				ACCT 9-10-8 BILL 313
9.073-10-18	210 1 Family Res		Basic Star 41854	28,800
King Michael	Massena 1 405801	22,400	Massena Central Sch	155,000
4 Coventry Dr	FRNT 100.00 DPTH 138.00	155,000		
Massena, NY 13662-1603	BANK8888150			
	EAST-0351142 NRTH-1794731			
	DEED BOOK 2013 PG-1568			
	FULL MARKET VALUE	170,330		
TOTAL TAX ---				2,563.07**
				DATE #1 09/30/15
				AMT DUE 2,563.07
***** 9.074-11-7 *****				
39 Dover St				ACCT 00106 BILL 314
9.074-11-7	210 1 Family Res		Basic Star 41854	28,800
Kuppek Stefan	Massena 1 405801	21,500	Massena Central Sch	76,700
Jamison Kathleen M	FRNT 84.00 DPTH 143.00	76,700		
39 Dover St	EAST-0351797 NRTH-1794700			
Massena, NY 13662-1626	DEED BOOK 2012 PG-3072			
	FULL MARKET VALUE	84,286		
TOTAL TAX ---				998.55**
				DATE #1 09/30/15
				AMT DUE 998.55
*****				

STATE OF NEW YORK  
 COUNTY - St Lawrence  
 SCHOOL - Massena 1  
 TOWN - Louisville  
 VILLAGE - West Massena  
 SWIS - 405201

2 0 1 5 S C H O O L T A X R O L L  
 T A X A B L E SECTION OF THE ROLL - 1  
 N A M E S E C T I O N - K  
 UNIFORM PERCENT OF VALUE IS 091.00

PAGE 194  
 VALUATION DATE-JUL 01, 2014  
 TAXABLE STATUS DATE-MAR 01, 2015  
 RPS155/V04/L015  
 CURRENT DATE 8/21/2015

\*\*\* S P E C I A L D I S T R I C T S U M M A R Y \*\*\*

CODE	DISTRICT NAME	TOTAL PARCELS	EXTENSION TYPE	EXTENSION VALUE	AD VALOREM VALUE	EXEMPT AMOUNT	TAXABLE VALUE	TOTAL TAX
------	---------------	---------------	----------------	-----------------	------------------	---------------	---------------	-----------

NO SPECIAL DISTRICTS AT THIS LEVEL

\*\*\* S C H O O L D I S T R I C T S U M M A R Y \*\*\*

CODE	DISTRICT NAME	TOTAL PARCELS	ASSESSED LAND	ASSESSED TOTAL	EXEMPT AMOUNT	TOTAL TAXABLE	TOTAL TAX
					----- STAR AMOUNT	----- STAR TAXABLE	
	Massena 1	4	88,900	584,900		584,900	
405801					115,200	469,700	9,385.10
	S U B - T O T A L	4	88,900	584,900		584,900	
	S U B - T O T A L (CONT)				115,200	469,700	9,385.10
	T O T A L	4	88,900	584,900		584,900	
	T O T A L (CONT)				115,200	469,700	9,385.10

\*\*\* S Y S T E M C O D E S S U M M A R Y \*\*\*

NO SYSTEM EXEMPTIONS AT THIS LEVEL

\*\*\* E X E M P T I O N S U M M A R Y \*\*\*

CODE	DESCRIPTION	TOTAL PARCELS	SCHOOL
41854	Basic Star	4	115,200
	T O T A L	4	115,200

STATE OF NEW YORK  
 COUNTY - St Lawrence  
 SCHOOL - Massena 1  
 TOWN - Louisville  
 VILLAGE - West Massena  
 SWIS - 405201

2 0 1 5 S C H O O L T A X R O L L  
 T A X A B L E SECTION OF THE ROLL - 1  
 N A M E S E C T I O N - K  
 UNIFORM PERCENT OF VALUE IS 091.00

PAGE 195  
 VALUATION DATE-JUL 01, 2014  
 TAXABLE STATUS DATE-MAR 01, 2015  
 RPS155/V04/L015  
 CURRENT DATE 8/21/2015

\*\*\* G R A N D T O T A L S \*\*\*

ROLL SEC	DESCRIPTION	TOTAL PARCELS	ASSESSED LAND	ASSESSED TOTAL	EXEMPT AMOUNT ----- STAR AMOUNT	TOTAL TAXABLE ----- STAR TAXABLE	TAX RATE	TOTAL TAX
	Massena Central Sc		88,900	584,900		584,900		
	SPEC DIST TAXES				115,200	469,700		9,385.10
1	TAXABLE	4						9,385.10

STATE OF NEW YORK  
 COUNTY - St Lawrence  
 SCHOOL - Massena 1  
 TOWN - Louisville  
 VILLAGE - West Massena  
 SWIS - 405201

2 0 1 5 S C H O O L T A X R O L L  
 T A X A B L E SECTION OF THE ROLL - 1  
 OWNERS NAME SEQUENCE  
 UNIFORM PERCENT OF VALUE IS 091.00

TAX MAP PARCEL NUMBER	PROPERTY LOCATION & CLASS	ASSESSMENT	EXEMPTION CODE-----	SCHOOL
CURRENT OWNERS NAME	SCHOOL DISTRICT	LAND	TAX DESCRIPTION	TAXABLE VALUE
CURRENT OWNERS ADDRESS	PARCEL SIZE/GRID COORD	TOTAL	SPECIAL DISTRICTS	TAX AMOUNT
*****				
9.073-10-22	12 Coventry Dr			9.073-10-22
LaBarge Troy J	210 1 Family Res		Basic Star 41854	ACCT 9-9-14
LaBarge Elizabeth A	Massena 1 405801	22,400	Massena Central Sch	BILL 315
12 Coventry Dr	FRNT 100.00 DPTH 134.00	192,500		28,800
Massena, NY 13662	EAST-0351359 NRTH-1794404			3,846.36
	DEED BOOK 2006 PG-17566			
	FULL MARKET VALUE	211,538		
TOTAL TAX ---				3,312.36**
				DATE #1 09/30/15
				AMT DUE 3,312.36
*****				
9.074-11-5.1	35 Dover St			9.074-11-5.1
LaGarry Philip A	210 1 Family Res		Basic Star 41854	ACCT 00204
LaGarry Mary S	Massena 1 405801	21,500	Massena Central Sch	BILL 316
35 Dover St	FRNT 84.00 DPTH 140.00	83,400		28,800
Massena, NY 13662	EAST-0351705 NRTH-1794844			1,666.42
	DEED BOOK 1078 PG-325			
	FULL MARKET VALUE	91,648		
TOTAL TAX ---				1,132.42**
				DATE #1 09/30/15
				AMT DUE 1,132.42
*****				
9.073-7-19	6 Kensington Pl			9.073-7-19
LaMay-Neuerman Eleanor	210 1 Family Res		Basic Star 41854	BILL 317
6 Kensington Pl	Massena 1 405801	27,500	Massena Central Sch	28,800
Massena, NY 13662-1633	149x140x121x145 Sp 240000	264,100		5,277.00
	FRNT 149.00 DPTH 142.00			
	EAST-0349951 NRTH-1794330			
	DEED BOOK 2013 PG-16628			
	FULL MARKET VALUE	290,220		
TOTAL TAX ---				4,743.00**
				DATE #1 09/30/15
				AMT DUE 4,743.00
*****				
9.074-11-22	46 Dover St			9.074-11-22
LaPointe Gregory D	210 1 Family Res		Basic Star 41854	ACCT 00215
LaPointe Nancy F	Massena 1 405801	21,100	Massena Central Sch	BILL 318
46 Dover St	FRNT 84.00 DPTH 138.00	71,900		28,800
Massena, NY 13662	EAST-0351771 NRTH-1794383			1,436.64
	DEED BOOK 2000 PG-23105			
	FULL MARKET VALUE	79,011		
TOTAL TAX ---				902.64**
				DATE #1 09/30/15
				AMT DUE 902.64
*****				

STATE OF NEW YORK  
 COUNTY - St Lawrence  
 SCHOOL - Massena 1  
 TOWN - Louisville  
 VILLAGE - West Massena  
 SWIS - 405201

2 0 1 5 S C H O O L T A X R O L L  
 T A X A B L E SECTION OF THE ROLL - 1  
 OWNERS NAME SEQUENCE  
 UNIFORM PERCENT OF VALUE IS 091.00

TAX MAP PARCEL NUMBER	PROPERTY LOCATION & CLASS	ASSESSMENT	EXEMPTION CODE-----	SCHOOL
CURRENT OWNERS NAME	SCHOOL DISTRICT	LAND	TAX DESCRIPTION	TAXABLE VALUE
CURRENT OWNERS ADDRESS	PARCEL SIZE/GRID COORD	TOTAL	SPECIAL DISTRICTS	TAX AMOUNT
***** 9.073-1-10.11 *****				
9.073-1-10.11	6 Ann St			ACCT 1- 2-11.41 BILL 319
Laughman Lisa M	210 1 Family Res		Basic Star 41854	28,800
6 Ann St	Massena 1 405801	23,100	Massena Central Sch	171,200
Massena, NY 13662-1621	FRNT 97.00 DPTH 150.00	171,200		
	BANK8888111			
	EAST-0350911 NRTH-1795397			
	DEED BOOK 2011 PG-2005			
	FULL MARKET VALUE	188,132		
			TOTAL TAX ---	2,886.76**
			DATE #1	09/30/15
			AMT DUE	2,886.76
***** 9.073-5-7 *****				
9.073-5-7	3 Ashbury Pl			BILL 320
LeClerc Francine	210 1 Family Res		Basic Star 41854	28,800
LeBlanc Robert	Massena 1 405801	29,200	Massena Central Sch	260,000
3 Ashbury Pl	FRNT 73.00 DPTH 184.00	260,000		
Massena, NY 13662	EAST-0350630 NRTH-1794141			
	DEED BOOK 2008 PG-3599			
	FULL MARKET VALUE	285,714		
			TOTAL TAX ---	4,661.08**
			DATE #1	09/30/15
			AMT DUE	4,661.08
***** 9.074-11-57 *****				
9.074-11-57	21 Serra Ln			BILL 321
LePage Richard J	210 1 Family Res		Basic Star 41854	28,800
LePage Linda J	Massena 1 405801	23,400	Massena Central Sch	177,800
21 Serra Ln	FRNT 113.00 DPTH 135.00	177,800		
Massena, NY 13662	EAST-0351514 NRTH-1793903			
	DEED BOOK 1094 PG-102			
	FULL MARKET VALUE	195,385		
			TOTAL TAX ---	3,018.64**
			DATE #1	09/30/15
			AMT DUE	3,018.64
***** 9.073-1-9.1 *****				
9.073-1-9.1	62 Westwood Dr			ACCT 1- 2-11.9 BILL 322
Lim Byung S	210 1 Family Res		Basic Star 41854	28,800
Lim In K	Massena 1 405801	22,400	Massena Central Sch	168,100
PO Box 606	100x136x100x135	168,100		
Massena, NY 13662	FRNT 100.00 DPTH 136.00			
	EAST-0350602 NRTH-1795295			
	DEED BOOK 947 PG-945			
	FULL MARKET VALUE	184,725		
			TOTAL TAX ---	2,824.82**
			DATE #1	09/30/15
			AMT DUE	2,824.82
*****				

STATE OF NEW YORK  
 COUNTY - St Lawrence  
 SCHOOL - Massena 1  
 TOWN - Louisville  
 VILLAGE - West Massena  
 SWIS - 405201

2 0 1 5 S C H O O L T A X R O L L  
 T A X A B L E SECTION OF THE ROLL - 1  
 OWNERS NAME SEQUENCE  
 UNIFORM PERCENT OF VALUE IS 091.00

PAGE 198  
 VALUATION DATE-JUL 01, 2014  
 TAXABLE STATUS DATE-MAR 01, 2015

TAX MAP PARCEL NUMBER	PROPERTY LOCATION & CLASS	ASSESSMENT	EXEMPTION CODE-----	SCHOOL
CURRENT OWNERS NAME	SCHOOL DISTRICT	LAND	TAX DESCRIPTION	TAXABLE VALUE
CURRENT OWNERS ADDRESS	PARCEL SIZE/GRID COORD	TOTAL	SPECIAL DISTRICTS	TAX AMOUNT
***** 9.073-9-15 *****				
	12 Dover St			ACCT 1- 4- 6 BILL 323
9.073-9-15	210 1 Family Res		Basic Star 41854	28,800
Long Timothy P	Massena 1 405801	28,300	Massena Central Sch	113,500
Long Lisa K	FRNT 140.00 DPTH 178.00	113,500		
12 Dover St	EAST-0351019 NRTH-1795470			
Massena, NY 13662	DEED BOOK 1082 PG-405			
	FULL MARKET VALUE	124,725		
TOTAL TAX ---				1,733.85**
				DATE #1 09/30/15
				AMT DUE 1,733.85
*****				

STATE OF NEW YORK  
 COUNTY - St Lawrence  
 SCHOOL - Massena 1  
 TOWN - Louisville  
 VILLAGE - West Massena  
 SWIS - 405201

2 0 1 5 S C H O O L T A X R O L L  
 T A X A B L E SECTION OF THE ROLL - 1  
 N A M E S E C T I O N - L  
 UNIFORM PERCENT OF VALUE IS 091.00

PAGE 199  
 VALUATION DATE-JUL 01, 2014  
 TAXABLE STATUS DATE-MAR 01, 2015  
 RPS155/V04/L015  
 CURRENT DATE 8/21/2015

\*\*\* S P E C I A L D I S T R I C T S U M M A R Y \*\*\*

CODE	DISTRICT NAME	TOTAL PARCELS	EXTENSION TYPE	EXTENSION VALUE	AD VALOREM VALUE	EXEMPT AMOUNT	TAXABLE VALUE	TOTAL TAX
------	---------------	---------------	----------------	-----------------	------------------	---------------	---------------	-----------

NO SPECIAL DISTRICTS AT THIS LEVEL

\*\*\* S C H O O L D I S T R I C T S U M M A R Y \*\*\*

CODE	DISTRICT NAME	TOTAL PARCELS	ASSESSED LAND	ASSESSED TOTAL	EXEMPT AMOUNT	TOTAL TAXABLE	TOTAL TAX
					----- STAR AMOUNT	----- STAR TAXABLE	
	Massena 1	9	218,900	1502,500		1,502,500	
405801					259,200	1,243,300	24,842.43
	S U B - T O T A L	9	218,900	1502,500		1,502,500	
	S U B - T O T A L (CONT)				259,200	1,243,300	24,842.43
	T O T A L	9	218,900	1502,500		1,502,500	
	T O T A L (CONT)				259,200	1,243,300	24,842.43

\*\*\* S Y S T E M C O D E S S U M M A R Y \*\*\*

NO SYSTEM EXEMPTIONS AT THIS LEVEL

\*\*\* E X E M P T I O N S U M M A R Y \*\*\*

CODE	DESCRIPTION	TOTAL PARCELS	SCHOOL
41854	Basic Star	9	259,200
	T O T A L	9	259,200

STATE OF NEW YORK  
 COUNTY - St Lawrence  
 SCHOOL - Massena 1  
 TOWN - Louisville  
 VILLAGE - West Massena  
 SWIS - 405201

2 0 1 5 S C H O O L T A X R O L L  
 T A X A B L E SECTION OF THE ROLL - 1  
 N A M E S E C T I O N - L  
 UNIFORM PERCENT OF VALUE IS 091.00

PAGE 200  
 VALUATION DATE-JUL 01, 2014  
 TAXABLE STATUS DATE-MAR 01, 2015  
 RPS155/V04/L015  
 CURRENT DATE 8/21/2015

\*\*\* G R A N D T O T A L S \*\*\*

ROLL SEC	DESCRIPTION	TOTAL PARCELS	ASSESSED LAND	ASSESSED TOTAL	EXEMPT AMOUNT ----- STAR AMOUNT	TOTAL TAXABLE ----- STAR TAXABLE	TAX RATE	TOTAL TAX
	Massena Central Sc		218,900	1502,500		1,502,500		
	SPEC DIST TAXES				259,200	1,243,300		24,842.43
1	TAXABLE	9						24,842.43



STATE OF NEW YORK  
 COUNTY - St Lawrence  
 SCHOOL - Massena 1  
 TOWN - Louisville  
 VILLAGE - West Massena  
 SWIS - 405201

2 0 1 5 S C H O O L T A X R O L L  
 T A X A B L E SECTION OF THE ROLL - 1  
 OWNERS NAME SEQUENCE  
 UNIFORM PERCENT OF VALUE IS 091.00

PAGE 201  
 VALUATION DATE-JUL 01, 2014  
 TAXABLE STATUS DATE-MAR 01, 2015

TAX MAP PARCEL NUMBER	PROPERTY LOCATION & CLASS	ASSESSMENT	EXEMPTION CODE-----	SCHOOL
CURRENT OWNERS NAME	SCHOOL DISTRICT	LAND	TAX DESCRIPTION	TAXABLE VALUE
CURRENT OWNERS ADDRESS	PARCEL SIZE/GRID COORD	TOTAL	SPECIAL DISTRICTS	TAX AMOUNT
***** 9.073-5-3.11 *****				
4 Serra Ln	210 1 Family Res		Basic Star 41854	BILL 324
9.073-5-3.11	Massena 1 405801	35,500	Massena Central Sch	28,800
Macaulay Matthew J	100x137x100x147	242,200		4,839.42
Macaulay Lindsay E	ACRES 1.25			
4 Serra Ln	EAST-0350757 NRTH-1794614			
Massena, NY 13662-1639	DEED BOOK 2014 PG-11585			
	FULL MARKET VALUE	266,154		
TOTAL TAX ---				4,305.42**
			DATE #1	09/30/15
			AMT DUE	4,305.42
***** 9.073-10-23 *****				
14 Coventry Dr	210 1 Family Res		Basic Star 41854	BILL 325
9.073-10-23	Massena 1 405801	22,400	Massena Central Sch	28,800
MacKenzie Keith D	SP187000	187,000		3,736.46
MacKenzie Lorie R	FRNT 95.00 DPTH 132.00			
14 Coventry Dr	EAST-0351414 NRTH-1794320			
Massena, NY 13662	DEED BOOK 2002 PG-11225			
	FULL MARKET VALUE	205,495		
TOTAL TAX ---				3,202.46**
			DATE #1	09/30/15
			AMT DUE	3,202.46
***** 9.073-5-5 *****				
Ashbury Pl	311 Res vac land		Massena Central Sch	BILL 326
9.073-5-5	Massena 1 405801	30,000		599.43
Maginn Richard E	FRNT 150.00 DPTH 193.00	30,000		
Maginn Carol L	EAST-0350786 NRTH-1794386			
PO Box 746	DEED BOOK 2008 PG-15262			
Massena, NY 13662	FULL MARKET VALUE	32,967		
TOTAL TAX ---				599.43**
			DATE #1	09/30/15
			AMT DUE	599.43
***** 9.073-1-18.1 *****				
61 Westwood Dr	210 1 Family Res		Basic Star 41854	BILL 327
9.073-1-18.1	Massena 1 405801	20,600	Massena Central Sch	28,800
Mailhot Steven R	FRNT 80.00 DPTH 145.00	188,200		3,760.44
Mailhot Kathleen J	EAST-0350456 NRTH-1795169			
61 Westwood Dr	DEED BOOK 1999 PG-16942			
Massena, NY 13662	FULL MARKET VALUE	206,813		
TOTAL TAX ---				3,226.44**
			DATE #1	09/30/15
			AMT DUE	3,226.44
*****				

STATE OF NEW YORK  
 COUNTY - St Lawrence  
 SCHOOL - Massena 1  
 TOWN - Louisville  
 VILLAGE - West Massena  
 SWIS - 405201

2 0 1 5 S C H O O L T A X R O L L  
 T A X A B L E SECTION OF THE ROLL - 1  
 OWNERS NAME SEQUENCE  
 UNIFORM PERCENT OF VALUE IS 091.00

TAX MAP PARCEL NUMBER	PROPERTY LOCATION & CLASS	ASSESSMENT	EXEMPTION CODE-----	SCHOOL
CURRENT OWNERS NAME	SCHOOL DISTRICT	LAND	TAX DESCRIPTION	TAXABLE VALUE
CURRENT OWNERS ADDRESS	PARCEL SIZE/GRID COORD	TOTAL	SPECIAL DISTRICTS	TAX AMOUNT
***** 9.073-9-9 *****				
9.073-9-9	38 Westwood Dr			ACCT 00401
Mapes Robert J	210 1 Family Res		Basic Star 41854	BILL 328
Mapes Angela L	Massena 1 405801	22,500	Massena Central Sch	28,800
38 Westwood Dr	95x143x95x143x16	95,500		1,908.19
Massena, NY 13662-1617	FRNT 95.00 DPTH 143.00			
	BANK8888830			
	EAST-0351439 NRTH-1795257			
	DEED BOOK 2012 PG-20786			
	FULL MARKET VALUE	104,945		
			TOTAL TAX ---	1,374.19**
			DATE #1	09/30/15
			AMT DUE	1,374.19
***** 9.073-7-16 *****				
9.073-7-16	4 Kensington Pl			BILL 329
Mariano Rosalind S	210 1 Family Res		Basic Star 41854	28,800
4 Kensington Pl	Massena 1 405801	39,400	Massena Central Sch	5,394.89
Massena, NY 13662-1633	SP312000	270,000		
	FRNT 213.00 DPTH 183.00			
	BANK8888830			
	EAST-0350194 NRTH-1794138			
	DEED BOOK 2010 PG-19854			
	FULL MARKET VALUE	296,703		
			TOTAL TAX ---	4,860.89**
			DATE #1	09/30/15
			AMT DUE	4,860.89
***** 9.074-11-24 *****				
9.074-11-24	42 Dover St			ACCT 00110
Marsh Lorelee A	210 1 Family Res		Basic Star 41854	BILL 330
42 Dover St	Massena 1 405801	21,100	Massena Central Sch	28,800
Massena, NY 13662-1622	FRNT 84.00 DPTH 138.00	71,600		1,430.65
	EAST-0351679 NRTH-1794515			
	DEED BOOK 2009 PG-18824			
	FULL MARKET VALUE	78,681		
			TOTAL TAX ---	896.65**
			DATE #1	09/30/15
			AMT DUE	896.65
***** 9.073-6-4.1 *****				
9.073-6-4.1	269,271, 273 Andrews St			BILL 331
Massena Memorial Hospital	642 Health bldg		Part Non P 49560	454,425
1 Hospital Dr	Massena 1 405801	75,000	Massena Central Sch	9,079.90
Massena, NY 13662-1056	266x174x266x173	908,850		
	FRNT 266.00 DPTH			
	ACRES 1.10			
	EAST-0348969 NRTH-1794421			
	DEED BOOK 2012 PG-20435			
	FULL MARKET VALUE	998,736		
			TOTAL TAX ---	9,079.90**
			DATE #1	09/30/15
			AMT DUE	9,079.90

\*\*\*\*\*

STATE OF NEW YORK  
 COUNTY - St Lawrence  
 SCHOOL - Massena 1  
 TOWN - Louisville  
 VILLAGE - West Massena  
 SWIS - 405201

2 0 1 5 S C H O O L T A X R O L L  
 T A X A B L E SECTION OF THE ROLL - 1  
 OWNERS NAME SEQUENCE  
 UNIFORM PERCENT OF VALUE IS 091.00

PAGE 203  
 VALUATION DATE-JUL 01, 2014  
 TAXABLE STATUS DATE-MAR 01, 2015

TAX MAP PARCEL NUMBER	PROPERTY LOCATION & CLASS	ASSESSMENT	EXEMPTION CODE-----	SCHOOL
CURRENT OWNERS NAME	SCHOOL DISTRICT	LAND	TAX DESCRIPTION	TAXABLE VALUE
CURRENT OWNERS ADDRESS	PARCEL SIZE/GRID COORD	TOTAL	SPECIAL DISTRICTS	TAX AMOUNT
***** 9.073-10-24 *****				
18 Serra Ln	210 1 Family Res		Basic Star 41854	BILL 332
9.073-10-24	Massena 1 405801	22,400	Massena Central Sch	28,800
Mauch George B	FRNT 100.00 DPTH 135.00	192,300		3,842.36
Mauch Clare E	EAST-0351269 NRTH-1793911			
18 Serra Ln	DEED BOOK 2002 PG-20571			
Massena, NY 13662	FULL MARKET VALUE	211,319		
TOTAL TAX ---				3,308.36**
				DATE #1 09/30/15
				AMT DUE 3,308.36
***** 9.073-7-12 *****				
2 Heritage Pl	210 1 Family Res		Basic Star 41854	BILL 333
9.073-7-12	Massena 1 405801	37,800	Massena Central Sch	28,800
Maurer Kenneth J	FRNT 82.00 DPTH 225.00	240,000		4,795.46
Maurer Carrie R	BANK8888830			
2 Heritage Pl	EAST-0350342 NRTH-1794772			
Massena, NY 13662-1634	DEED BOOK 2012 PG-12347			
	FULL MARKET VALUE	263,736		
TOTAL TAX ---				4,261.46**
				DATE #1 09/30/15
				AMT DUE 4,261.46
***** 9.073-10-3 *****				
28 Dover St	210 1 Family Res		Basic Star 41854	BILL 334
9.073-10-3	Massena 1 405801	21,100	Massena Central Sch	28,800
Maynard Luc M	FRNT 84.00 DPTH 138.00	127,100		2,539.59
Maynard Martha J	EAST-0351445 NRTH-1794871			
28 Dover St	DEED BOOK 2001 PG-21961			
Massena, NY 13662	FULL MARKET VALUE	139,670		
TOTAL TAX ---				2,005.59**
				DATE #1 09/30/15
				AMT DUE 2,005.59
***** 9.073-7-21.1 *****				
8 Wellington Dr	210 1 Family Res		Basic Star 41854	BILL 335
9.073-7-21.1	Massena 1 405801	25,900	Massena Central Sch	28,800
McDougall Terry J	130x140x110x140 Sp 37500	250,000		4,995.27
McDougall Ruth E	FRNT 115.00 DPTH 140.00			
8 Wellington Dr	EAST-0349939 NRTH-1794571			
Massena, NY 13662-1610	DEED BOOK 2009 PG-14665			
	FULL MARKET VALUE	274,725		
TOTAL TAX ---				4,461.27**
				DATE #1 09/30/15
				AMT DUE 4,461.27
*****				

STATE OF NEW YORK  
 COUNTY - St Lawrence  
 SCHOOL - Massena 1  
 TOWN - Louisville  
 VILLAGE - West Massena  
 SWIS - 405201

2 0 1 5 S C H O O L T A X R O L L  
 T A X A B L E SECTION OF THE ROLL - 1  
 OWNERS NAME SEQUENCE  
 UNIFORM PERCENT OF VALUE IS 091.00

PAGE 204  
 VALUATION DATE-JUL 01, 2014  
 TAXABLE STATUS DATE-MAR 01, 2015

TAX MAP PARCEL NUMBER	PROPERTY LOCATION & CLASS	ASSESSMENT	EXEMPTION CODE-----	SCHOOL
CURRENT OWNERS NAME	SCHOOL DISTRICT	LAND	TAX DESCRIPTION	TAXABLE VALUE
CURRENT OWNERS ADDRESS	PARCEL SIZE/GRID COORD	TOTAL	SPECIAL DISTRICTS	TAX AMOUNT
***** 9.073-1-9.2 *****				
60 Westwood Dr	210 1 Family Res		Basic Star 41854	ACCT 1- 2-11.92 BILL 336
9.073-1-9.2	Massena 1 405801	26,500	Massena Central Sch	28,800
McMahon Andrew	SP184000	188,600		3,768.43
McMahon Meagan	110x135x110x134			
60 Westwood Dr	FRNT 110.00 DPTH 135.00			
Massena, NY 13662	EAST-0350659 NRTH-1795210			
	DEED BOOK 2002 PG-21488			
	FULL MARKET VALUE	207,253		
			TOTAL TAX ---	3,234.43**
			DATE #1	09/30/15
			AMT DUE	3,234.43
***** 9.082-1-8.1 *****				
103 Highland Ave	210 1 Family Res		Enhanced S 41834	BILL 337
9.082-1-8.1	Massena 1 405801	23,900	Massena Central Sch	62,690
Merchant Sandra L	FRNT 115.00 DPTH 140.00	162,000		3,236.93
Cichetti Joanne W	103 Highland Ave			
103 Highland Ave	EAST-0351514 NRTH-1793700			
Massena, NY 13662-1771	DEED BOOK 2013 PG-8443			
	FULL MARKET VALUE	178,022		
			TOTAL TAX ---	2,156.93**
			DATE #1	09/30/15
			AMT DUE	2,156.93
***** 9.073-7-18 *****				
1 Kensington Pl	210 1 Family Res		Basic Star 41854	BILL 338
9.073-7-18	Massena 1 405801	41,300	Massena Central Sch	28,800
Millhausen James M	SP246000	210,000		4,196.03
1 Kensington Pl	138x121x89x180x131x78			
Massena, NY 13662-1651	FRNT 133.00 DPTH 131.00			
PRIOR OWNER ON 3/01/2015	BANK8888209			
Yannello Joseph D	EAST-0350111 NRTH-1794394			
	DEED BOOK 2015 PG-5841			
	FULL MARKET VALUE	230,769		
			TOTAL TAX ---	3,662.03**
			DATE #1	09/30/15
			AMT DUE	3,662.03
***** 9.073-7-13 *****				
3 Heritage Pl	210 1 Family Res		Massena Central Sch	BILL 339
9.073-7-13	Massena 1 405801	37,800		6,443.90
Mock David C	FRNT 93.00 DPTH 201.00	322,500		
Mock Beth Ann P	233 Edelweiss Dr			
233 Edelweiss Dr	EAST-0350301 NRTH-1794576			
Wexford, PA 15090	DEED BOOK 2006 PG-20765			
	FULL MARKET VALUE	354,396		
			TOTAL TAX ---	6,443.90**
			DATE #1	09/30/15
			AMT DUE	6,443.90
*****				

STATE OF NEW YORK  
 COUNTY - St Lawrence  
 SCHOOL - Massena 1  
 TOWN - Louisville  
 VILLAGE - West Massena  
 SWIS - 405201

2 0 1 5 S C H O O L T A X R O L L  
 T A X A B L E SECTION OF THE ROLL - 1  
 OWNERS NAME SEQUENCE  
 UNIFORM PERCENT OF VALUE IS 091.00

TAX MAP PARCEL NUMBER	PROPERTY LOCATION & CLASS	ASSESSMENT	EXEMPTION CODE-----	SCHOOL
CURRENT OWNERS NAME	SCHOOL DISTRICT	LAND	TAX DESCRIPTION	TAXABLE VALUE
CURRENT OWNERS ADDRESS	PARCEL SIZE/GRID COORD	TOTAL	SPECIAL DISTRICTS	TAX AMOUNT
***** 9.073-10-12 *****				
13 Serra Ln	210 1 Family Res		Basic Star 41854	BILL 340
9.073-10-12	Massena 1 405801	22,400	Massena Central Sch	28,800
Morgan Timothy C	SP160000	160,000		3,196.97
Morgan Daphne A	FRNT 95.00 DPTH 135.00			
13 Serra Ln	BANK8888830			
Massena, NY 13662	EAST-0351240 NRTH-1794333			
	DEED BOOK 2002 PG-18946			
	FULL MARKET VALUE	175,824		
			TOTAL TAX ---	2,662.97**
			DATE #1	09/30/15
			AMT DUE	2,662.97
***** 9.073-1-20 *****				
71,75 Westwood Dr	411 Apartment		Massena Central Sch	BILL 341
9.073-1-20	Massena 1 405801	69,900		20,302.77
MTSH Realty Massena, NY LLC	142x304x130x296	1016,100		
27 East Willow Tree Rd	FRNT 304.00 DPTH 142.00			
Spring Valley, NY 10977	BANK8888830			
	EAST-0350254 NRTH-1795498			
	DEED BOOK 2007 PG-4023			
	FULL MARKET VALUE	1116,593		
			TOTAL TAX ---	20,302.77**
			DATE #1	09/30/15
			AMT DUE	20,302.77
***** 9.073-1-23.11 *****				
8,10 Sharon St & 247 Andrews	411 Apartment		Massena Central Sch	BILL 342
9.073-1-23.11	Massena 1 405801	77,800		10,150.39
MTSH Realty Massena, NY LLC	FRNT 280.00 DPTH	508,000		
27 East Willow Tree Rd	ACRES 1.00 BANK8888830			
Spring Valley, NY 10977	EAST-0350692 NRTH-1795775			
	DEED BOOK 2007 PG-4023			
	FULL MARKET VALUE	558,242		
			TOTAL TAX ---	10,150.39**
			DATE #1	09/30/15
			AMT DUE	10,150.39
***** 9.073-1-23.11/1 *****				
241 Andrews St	411 Apartment		Massena Central Sch	BILL 343
9.073-1-23.11/1	Massena 1 405801	20,650		3,382.80
MTSH Realty Massena, NY LLC	FRNT 140.00 DPTH 100.00	169,300		
27 East Willow Tree Rd	BANK8888830			
Spring Valley, NY 10977	DEED BOOK 2007 PG-4023			
	FULL MARKET VALUE	186,044		
			TOTAL TAX ---	3,382.80**
			DATE #1	09/30/15
			AMT DUE	3,382.80

\*\*\*\*\*

STATE OF NEW YORK  
 COUNTY - St Lawrence  
 SCHOOL - Massena 1  
 TOWN - Louisville  
 VILLAGE - West Massena  
 SWIS - 405201

2 0 1 5 S C H O O L T A X R O L L  
 T A X A B L E SECTION OF THE ROLL - 1  
 OWNERS NAME SEQUENCE  
 UNIFORM PERCENT OF VALUE IS 091.00

TAX MAP PARCEL NUMBER	PROPERTY LOCATION & CLASS	ASSESSMENT	EXEMPTION CODE-----	SCHOOL
CURRENT OWNERS NAME	SCHOOL DISTRICT	LAND	TAX DESCRIPTION	TAXABLE VALUE
CURRENT OWNERS ADDRESS	PARCEL SIZE/GRID COORD	TOTAL	SPECIAL DISTRICTS	TAX AMOUNT
*****				
9.073-1-23.11/2	4-8 Sharon St 411 Apartment	61,400	Massena Central Sch	677,400
MTSH Realty Massena, NY LLC	Massena 1 405801	61,400		
27 East Willow Tree Rd	ACRES 1.00 BANK8888830	677,400		
Spring Valley, NY 10977	DEED BOOK 2007 PG-4023			
	FULL MARKET VALUE	744,396		
TOTAL TAX ---				13,535.18**
				DATE #1 09/30/15
				AMT DUE 13,535.18
*****				
9.073-1-23.12	72,74 Westwood Dr 411 Apartment	77,550	Massena Central Sch	677,400
MTSH Realty Massena, NY LLC	Massena 1 405801	77,550		
27 East Willow Tree Rd	FRNT 325.00 DPTH 225.00	677,400		
Spring Valley, NY 10977	BANK8888830			
	EAST-0350449 NRTH-1795641			
	DEED BOOK 2007 PG-4023			
	FULL MARKET VALUE	744,396		
TOTAL TAX ---				13,535.18**
				DATE #1 09/30/15
				AMT DUE 13,535.18
*****				
9.073-1-25	251,253 Andrews St 411 Apartment	55,600	Massena Central Sch	677,400
MTSH Realty Massena, NY LLC	Massena 1 405801	55,600		
27 East Willow Tree Rd	FRNT 371.00 DPTH 197.00	677,400		
Spring Valley, NY 10977	BANK8888830			
	EAST-0350020 NRTH-1795376			
	DEED BOOK 2007 PG-4023			
	FULL MARKET VALUE	744,396		
TOTAL TAX ---				13,535.18**
				DATE #1 09/30/15
				AMT DUE 13,535.18
*****				
9.073-7-3	Wellington Dr 330 Vacant comm	15,900	Massena Central Sch	15,900
MTSH Realty Massena, NY LLC	Massena 1 405801	15,900		
27 East Willow Tree Rd	FRNT 330.00 DPTH	15,900		
Spring Valley, NY 10977	ACRES 1.00 BANK8888830			
	EAST-0350100 NRTH-1795261			
	DEED BOOK 2007 PG-4023			
	FULL MARKET VALUE	17,473		
TOTAL TAX ---				317.70**
				DATE #1 09/30/15
				AMT DUE 317.70
*****				

STATE OF NEW YORK  
 COUNTY - St Lawrence  
 SCHOOL - Massena 1  
 TOWN - Louisville  
 VILLAGE - West Massena  
 SWIS - 405201

2 0 1 5 S C H O O L T A X R O L L  
 T A X A B L E SECTION OF THE ROLL - 1  
 OWNERS NAME SEQUENCE  
 UNIFORM PERCENT OF VALUE IS 091.00

TAX MAP PARCEL NUMBER	PROPERTY LOCATION & CLASS	ASSESSMENT	EXEMPTION CODE-----	SCHOOL
CURRENT OWNERS NAME	SCHOOL DISTRICT	LAND	TAX DESCRIPTION	TAXABLE VALUE
CURRENT OWNERS ADDRESS	PARCEL SIZE/GRID COORD	TOTAL	SPECIAL DISTRICTS	TAX AMOUNT
***** 9.073-7-4 *****				
9.073-7-4	1 Wellington Dr			BILL 348
Murphy Bryan K	210 1 Family Res		Basic Star 41854	28,800
Murphy Patricia F	Massena 1 405801	25,800	Massena Central Sch	176,500
1 Wellington Dr	114x170x111x165	176,500		
Massena, NY 13662-1334	FRNT 114.00 DPTH 168.00			
	BANK8888209			
	EAST-0350303 NRTH-1795155			
	DEED BOOK 2011 PG-9130			
	FULL MARKET VALUE	193,956		
			TOTAL TAX ---	2,992.66**
			DATE #1	09/30/15
			AMT DUE	2,992.66
***** 9.073-10-9 *****				
9.073-10-9	19 Serra Ln			BILL 349
Murphy Daniel T	210 1 Family Res		Basic Star 41854	28,800
Murphy Janet	Massena 1 405801	22,400	Massena Central Sch	190,100
19 Serra Ln	FRNT 100.00 DPTH 135.00	190,100		
Massena, NY 13662	EAST-0351447 NRTH-1793996			
	DEED BOOK 1033 PG-784			
	FULL MARKET VALUE	208,901		
			TOTAL TAX ---	3,264.40**
			DATE #1	09/30/15
			AMT DUE	3,264.40
***** 9.074-11-9 *****				
9.074-11-9	43 Dover St			BILL 350
Murphy Thomas B	210 1 Family Res		Enhanced S 41834	62,690
43 Dover St	Massena 1 405801	21,700	Massena Central Sch	100,000
Massena, NY 13662	FRNT 84.00 DPTH 143.00	100,000		
	EAST-0351890 NRTH-1794560			
	DEED BOOK 2005 PG-9541			
	FULL MARKET VALUE	109,890		
			TOTAL TAX ---	918.11**
			DATE #1	09/30/15
			AMT DUE	918.11
***** 9.074-11-43.1 *****				
9.074-11-43.1	18 Coventry Dr			BILL 351
Murray Warren K	210 1 Family Res		Enhanced S 41834	62,690
Murray Jill S	Massena 1 405801	22,000	Massena Central Sch	150,000
18 Coventry Dr	FRNT 100.00 DPTH 130.00	150,000		
Massena, NY 13662-1603	BANK8888830			
	EAST-0351520 NRTH-1794156			
	DEED BOOK 2010 PG-14135			
	FULL MARKET VALUE	164,835		
			TOTAL TAX ---	1,917.16**
			DATE #1	09/30/15
			AMT DUE	1,917.16
*****				

STATE OF NEW YORK  
 COUNTY - St Lawrence  
 SCHOOL - Massena 1  
 TOWN - Louisville  
 VILLAGE - West Massena  
 SWIS - 405201

2 0 1 5 S C H O O L T A X R O L L  
 T A X A B L E SECTION OF THE ROLL - 1  
 N A M E S E C T I O N - M  
 UNIFORM PERCENT OF VALUE IS 091.00

PAGE 208  
 VALUATION DATE-JUL 01, 2014  
 TAXABLE STATUS DATE-MAR 01, 2015  
 RPS155/V04/L015  
 CURRENT DATE 8/21/2015

\*\*\* S P E C I A L D I S T R I C T S U M M A R Y \*\*\*

CODE	DISTRICT NAME	TOTAL PARCELS	EXTENSION TYPE	EXTENSION VALUE	AD VALOREM VALUE	EXEMPT AMOUNT	TAXABLE VALUE	TOTAL TAX
------	---------------	---------------	----------------	-----------------	------------------	---------------	---------------	-----------

NO SPECIAL DISTRICTS AT THIS LEVEL

\*\*\* S C H O O L D I S T R I C T S U M M A R Y \*\*\*

CODE	DISTRICT NAME	TOTAL PARCELS	ASSESSED LAND	ASSESSED TOTAL	EXEMPT AMOUNT	TOTAL TAXABLE	TOTAL TAX
					----- STAR AMOUNT	----- STAR TAXABLE	
	Massena 1	28	996,300	8203,950	454,425	7,749,525	
405801					620,070	7,129,455	142,454.12
	S U B - T O T A L	28	996,300	8203,950	454,425	7,749,525	
	S U B - T O T A L (CONT)				620,070	7,129,455	142,454.12
	T O T A L	28	996,300	8203,950	454,425	7,749,525	
	T O T A L (CONT)				620,070	7,129,455	142,454.12

\*\*\* S Y S T E M C O D E S S U M M A R Y \*\*\*

NO SYSTEM EXEMPTIONS AT THIS LEVEL

\*\*\* E X E M P T I O N S U M M A R Y \*\*\*

CODE	DESCRIPTION	TOTAL PARCELS	SCHOOL
41834	Enhanced S	3	188,070
41854	Basic Star	15	432,000
49560	Part Non P	1	454,425
	T O T A L	19	1074,495



STATE OF NEW YORK  
 COUNTY - St Lawrence  
 SCHOOL - Massena 1  
 TOWN - Louisville  
 VILLAGE - West Massena  
 SWIS - 405201

2 0 1 5 S C H O O L T A X R O L L  
 T A X A B L E SECTION OF THE ROLL - 1  
 N A M E S E C T I O N - M  
 UNIFORM PERCENT OF VALUE IS 091.00

PAGE 209  
 VALUATION DATE-JUL 01, 2014  
 TAXABLE STATUS DATE-MAR 01, 2015  
 RPS155/V04/L015  
 CURRENT DATE 8/21/2015

\*\*\* G R A N D T O T A L S \*\*\*

ROLL SEC	DESCRIPTION	TOTAL PARCELS	ASSESSED LAND	ASSESSED TOTAL	EXEMPT AMOUNT ----- STAR AMOUNT	TOTAL TAXABLE ----- STAR TAXABLE	TAX RATE	TOTAL TAX
	Massena Central Sc		996,300	8203,950	454,425	7,749,525		
	SPEC DIST TAXES				620,070	7,129,455		142,454.12
1	TAXABLE	28						142,454.12

STATE OF NEW YORK  
 COUNTY - St Lawrence  
 SCHOOL - Massena 1  
 TOWN - Louisville  
 VILLAGE - West Massena  
 SWIS - 405201

2 0 1 5 S C H O O L T A X R O L L  
 T A X A B L E SECTION OF THE ROLL - 1  
 OWNERS NAME SEQUENCE  
 UNIFORM PERCENT OF VALUE IS 091.00

PAGE 210  
 VALUATION DATE-JUL 01, 2014  
 TAXABLE STATUS DATE-MAR 01, 2015

TAX MAP PARCEL NUMBER	PROPERTY LOCATION & CLASS	ASSESSMENT	EXEMPTION CODE-----	SCHOOL
CURRENT OWNERS NAME	SCHOOL DISTRICT	LAND	TAX DESCRIPTION	TAXABLE VALUE
CURRENT OWNERS ADDRESS	PARCEL SIZE/GRID COORD	TOTAL	SPECIAL DISTRICTS	TAX AMOUNT
***** 9.073-9-5 *****				
15 Dover St	210 1 Family Res		Massena Central Sch	84,700
9.073-9-5	Massena 1 405801	21,400		
Nason Carl E	FRNT 83.00 DPTH 143.00	84,700		
Truax Lisa	BANK8888220			
15 Dover St	EAST-0351257 NRTH-1795538			
Massena, NY 13662	DEED BOOK 2005 PG-11362			
	FULL MARKET VALUE	93,077		
TOTAL TAX ---				1,692.40**
				DATE #1 09/30/15
				AMT DUE 1,692.40
***** 9.074-11-26.1 *****				
30 Dover St	210 1 Family Res		Basic Star 41854	28,800
9.074-11-26.1	Massena 1 405801	27,900	Massena Central Sch	163,800
Norris Richard A	FRNT 168.00 DPTH 138.00	163,800		
30 Dover St	EAST-0351516 NRTH-1794770			
Massena, NY 13662	DEED BOOK 2000 PG-7818			
	FULL MARKET VALUE	180,000		
TOTAL TAX ---				2,738.90**
				DATE #1 09/30/15
				AMT DUE 2,738.90
*****				

STATE OF NEW YORK  
 COUNTY - St Lawrence  
 SCHOOL - Massena 1  
 TOWN - Louisville  
 VILLAGE - West Massena  
 SWIS - 405201

2 0 1 5 S C H O O L T A X R O L L  
 T A X A B L E SECTION OF THE ROLL - 1  
 N A M E S E C T I O N - N  
 UNIFORM PERCENT OF VALUE IS 091.00

PAGE 211  
 VALUATION DATE-JUL 01, 2014  
 TAXABLE STATUS DATE-MAR 01, 2015  
 RPS155/V04/L015  
 CURRENT DATE 8/21/2015

\*\*\* S P E C I A L D I S T R I C T S U M M A R Y \*\*\*

CODE	DISTRICT NAME	TOTAL PARCELS	EXTENSION TYPE	EXTENSION VALUE	AD VALOREM VALUE	EXEMPT AMOUNT	TAXABLE VALUE	TOTAL TAX
------	---------------	---------------	----------------	-----------------	------------------	---------------	---------------	-----------

NO SPECIAL DISTRICTS AT THIS LEVEL

\*\*\* S C H O O L D I S T R I C T S U M M A R Y \*\*\*

CODE	DISTRICT NAME	TOTAL PARCELS	ASSESSED LAND	ASSESSED TOTAL	EXEMPT AMOUNT	TOTAL TAXABLE	TOTAL TAX
					----- STAR AMOUNT	----- STAR TAXABLE	
	Massena 1	2	49,300	248,500		248,500	
405801					28,800	219,700	4,389.84
	S U B - T O T A L	2	49,300	248,500		248,500	
	S U B - T O T A L (CONT)				28,800	219,700	4,389.84
	T O T A L	2	49,300	248,500		248,500	
	T O T A L (CONT)				28,800	219,700	4,389.84

\*\*\* S Y S T E M C O D E S S U M M A R Y \*\*\*

NO SYSTEM EXEMPTIONS AT THIS LEVEL

\*\*\* E X E M P T I O N S U M M A R Y \*\*\*

CODE	DESCRIPTION	TOTAL PARCELS	SCHOOL
41854	Basic Star	1	28,800
	T O T A L	1	28,800

STATE OF NEW YORK  
 COUNTY - St Lawrence  
 SCHOOL - Massena 1  
 TOWN - Louisville  
 VILLAGE - West Massena  
 SWIS - 405201

2 0 1 5 S C H O O L T A X R O L L  
 T A X A B L E SECTION OF THE ROLL - 1  
 N A M E S E C T I O N - N  
 UNIFORM PERCENT OF VALUE IS 091.00

PAGE 212  
 VALUATION DATE-JUL 01, 2014  
 TAXABLE STATUS DATE-MAR 01, 2015  
 RPS155/V04/L015  
 CURRENT DATE 8/21/2015

\*\*\* G R A N D T O T A L S \*\*\*

ROLL SEC	DESCRIPTION	TOTAL PARCELS	ASSESSED LAND	ASSESSED TOTAL	EXEMPT AMOUNT ----- STAR AMOUNT	TOTAL TAXABLE ----- STAR TAXABLE	TAX RATE	TOTAL TAX
	Massena Central Sc		49,300	248,500		248,500		
	SPEC DIST TAXES				28,800	219,700		4,389.84
1	TAXABLE	2						4,389.84

STATE OF NEW YORK  
 COUNTY - St Lawrence  
 SCHOOL - Massena 1  
 TOWN - Louisville  
 VILLAGE - West Massena  
 SWIS - 405201

2 0 1 5 S C H O O L T A X R O L L  
 T A X A B L E SECTION OF THE ROLL - 1  
 OWNERS NAME SEQUENCE  
 UNIFORM PERCENT OF VALUE IS 091.00

PAGE 213  
 VALUATION DATE-JUL 01, 2014  
 TAXABLE STATUS DATE-MAR 01, 2015

TAX MAP PARCEL NUMBER	PROPERTY LOCATION & CLASS	ASSESSMENT	EXEMPTION CODE-----	SCHOOL
CURRENT OWNERS NAME	SCHOOL DISTRICT	LAND	TAX DESCRIPTION	TAXABLE VALUE
CURRENT OWNERS ADDRESS	PARCEL SIZE/GRID COORD	TOTAL	SPECIAL DISTRICTS	TAX AMOUNT
***** 9.073-10-19 *****				
9.073-10-19	6 Coventry Dr			ACCT 9-10-5
O'Connell Robert J	210 1 Family Res		Basic Star 41854	BILL 354
O'Connell Kathy S	Massena 1 405801	22,400	Massena Central Sch	28,800
6 Coventry Dr	FRNT 100.00 DPTH 138.00	137,600		2,749.40
Massena, NY 13662	EAST-0351197 NRTH-1794648			
	DEED BOOK 1998 PG-8176			
	FULL MARKET VALUE	151,209		
TOTAL TAX ---				2,215.40**
				DATE #1 09/30/15
				AMT DUE 2,215.40
*****				

STATE OF NEW YORK  
 COUNTY - St Lawrence  
 SCHOOL - Massena 1  
 TOWN - Louisville  
 VILLAGE - West Massena  
 SWIS - 405201

2015 SCHOOL TAX ROLL  
 TAXABLE SECTION OF THE ROLL - 1  
 NAME SECTION - 0  
 UNIFORM PERCENT OF VALUE IS 091.00

PAGE 214  
 VALUATION DATE-JUL 01, 2014  
 TAXABLE STATUS DATE-MAR 01, 2015  
 RPS155/V04/L015  
 CURRENT DATE 8/21/2015

\*\*\* SPECIAL DISTRICT SUMMARY \*\*\*

CODE	DISTRICT NAME	TOTAL PARCELS	EXTENSION TYPE	EXTENSION VALUE	AD VALOREM VALUE	EXEMPT AMOUNT	TAXABLE VALUE	TOTAL TAX
------	---------------	---------------	----------------	-----------------	------------------	---------------	---------------	-----------

NO SPECIAL DISTRICTS AT THIS LEVEL

\*\*\* SCHOOL DISTRICT SUMMARY \*\*\*

CODE	DISTRICT NAME	TOTAL PARCELS	ASSESSED LAND	ASSESSED TOTAL	EXEMPT AMOUNT	TOTAL TAXABLE	TOTAL TAX
					----- STAR AMOUNT	----- STAR TAXABLE	
	Massena 1	1	22,400	137,600		137,600	
405801					28,800	108,800	2,173.94
	SUB - TOTAL	1	22,400	137,600		137,600	
	SUB - TOTAL (CONT)				28,800	108,800	2,173.94
	TOTAL	1	22,400	137,600		137,600	
	TOTAL (CONT)				28,800	108,800	2,173.94

\*\*\* SYSTEM CODES SUMMARY \*\*\*

NO SYSTEM EXEMPTIONS AT THIS LEVEL

\*\*\* EXEMPTION SUMMARY \*\*\*

CODE	DESCRIPTION	TOTAL PARCELS	SCHOOL
41854	Basic Star	1	28,800
	TOTAL	1	28,800

STATE OF NEW YORK  
 COUNTY - St Lawrence  
 SCHOOL - Massena 1  
 TOWN - Louisville  
 VILLAGE - West Massena  
 SWIS - 405201

2 0 1 5 S C H O O L T A X R O L L  
 T A X A B L E SECTION OF THE ROLL - 1  
 N A M E S E C T I O N - 0  
 UNIFORM PERCENT OF VALUE IS 091.00

PAGE 215  
 VALUATION DATE-JUL 01, 2014  
 TAXABLE STATUS DATE-MAR 01, 2015  
 RPS155/V04/L015  
 CURRENT DATE 8/21/2015

\*\*\* G R A N D T O T A L S \*\*\*

ROLL SEC	DESCRIPTION	TOTAL PARCELS	ASSESSED LAND	ASSESSED TOTAL	EXEMPT AMOUNT ----- STAR AMOUNT	TOTAL TAXABLE ----- STAR TAXABLE	TAX RATE	TOTAL TAX
	Massena Central Sc		22,400	137,600		137,600		
	SPEC DIST TAXES				28,800	108,800		2,173.94
1	TAXABLE	1						2,173.94

STATE OF NEW YORK  
 COUNTY - St Lawrence  
 SCHOOL - Massena 1  
 TOWN - Louisville  
 VILLAGE - West Massena  
 SWIS - 405201

2 0 1 5 S C H O O L T A X R O L L  
 T A X A B L E SECTION OF THE ROLL - 1  
 OWNERS NAME SEQUENCE  
 UNIFORM PERCENT OF VALUE IS 091.00

TAX MAP PARCEL NUMBER	PROPERTY LOCATION & CLASS	ASSESSMENT	EXEMPTION CODE-----	SCHOOL
CURRENT OWNERS NAME	SCHOOL DISTRICT	LAND	TAX DESCRIPTION	TAXABLE VALUE
CURRENT OWNERS ADDRESS	PARCEL SIZE/GRID COORD	TOTAL	SPECIAL DISTRICTS	TAX AMOUNT
***** 9.074-11-50 *****				
	17 Coventry Dr			ACCT 9-9-7 BILL 355
9.074-11-50	210 1 Family Res		Basic Star 41854	28,800
Paquette Justin R	Massena 1 405801	22,400	Massena Central Sch	182,000
Paquette Colleen L	FRNT 100.00 DPTH 138.00	182,000		
17 Coventry Dr	BANK8888111			
Massena, NY 13662-1604	EAST-0351617 NRTH-1794355			
	DEED BOOK 2013 PG-17590			
	FULL MARKET VALUE	200,000		
TOTAL TAX ---				3,102.56**
				DATE #1 09/30/15
				AMT DUE 3,102.56
***** 9.073-4-9 *****				
	259 Andrews St			BILL 356
9.073-4-9	210 1 Family Res		Massena Central Sch	98,800
Parrott Kathleen A	Massena 1 405801	27,800		
Parrott Mark L	FRNT 137.00 DPTH 173.00	98,800		
23 Nightengale Ave	BANK8888869			
Massena, NY 13662-1719	EAST-0349762 NRTH-1795144			
	DEED BOOK 2014 PG-14355			
	FULL MARKET VALUE	108,571		
TOTAL TAX ---				1,974.13**
				DATE #1 09/30/15
				AMT DUE 1,974.13
***** 9.073-10-13 *****				
	11 Serra Ln			BILL 357
9.073-10-13	210 1 Family Res		Basic Star 41854	28,800
Pelifian Max H	Massena 1 405801	22,400	Massena Central Sch	192,000
Pelifian Mara R	FRNT 105.00 DPTH 135.00	192,000		
11 Serra Ln	EAST-0351190 NRTH-1794418			
Massena, NY 13662	DEED BOOK 1105 PG-446			
	FULL MARKET VALUE	210,989		
TOTAL TAX ---				3,302.37**
				DATE #1 09/30/15
				AMT DUE 3,302.37
***** 9.074-11-52 *****				
	21 Coventry Dr			ACCT 9-9-9 BILL 358
9.074-11-52	210 1 Family Res		Basic Star 41854	28,800
Perez Joel	Massena 1 405801	16,200	Massena Central Sch	154,700
Perez Loretta	111x138x65x95x65	154,700		
21 Coventry Dr	FRNT 111.00 DPTH 138.00			
Massena, NY 13662	EAST-0351725 NRTH-1794187			
	DEED BOOK 953 PG-681			
	FULL MARKET VALUE	170,000		
TOTAL TAX ---				2,557.07**
				DATE #1 09/30/15
				AMT DUE 2,557.07
*****				



STATE OF NEW YORK  
 COUNTY - St Lawrence  
 SCHOOL - Massena 1  
 TOWN - Louisville  
 VILLAGE - West Massena  
 SWIS - 405201

2 0 1 5 S C H O O L T A X R O L L  
 T A X A B L E SECTION OF THE ROLL - 1  
 OWNERS NAME SEQUENCE  
 UNIFORM PERCENT OF VALUE IS 091.00

TAX MAP PARCEL NUMBER	PROPERTY LOCATION & CLASS	ASSESSMENT	EXEMPTION CODE-----	SCHOOL
CURRENT OWNERS NAME	SCHOOL DISTRICT	LAND	TAX DESCRIPTION	TAXABLE VALUE
CURRENT OWNERS ADDRESS	PARCEL SIZE/GRID COORD	TOTAL	SPECIAL DISTRICTS	TAX AMOUNT
***** 9.082-1-5 *****				
9.082-1-5	Highland Ave			ACCT 9-20-4
Perras Realty Co Inc	311 Res vac land		Massena Central Sch	18,700
1909 State Highway 420	Massena 1 405801	18,700		
Massena, NY 13662	FRNT 80.00 DPTH 145.00	18,700		
	EAST-0351692 NRTH-1793819			
	FULL MARKET VALUE	20,549		
TOTAL TAX ---				373.65**
				DATE #1 09/30/15
				AMT DUE 373.65
***** 9.074-11-17 *****				
9.074-11-17	Highland Ave			ACCT 1- 20- 1
Perras Realty Inc	311 Res vac land		Massena Central Sch	20,600
1909 State Highway 420	Massena 1 405801	20,600		
Massena, NY 13662	FRNT 79.00 DPTH 140.00	20,600		
	EAST-0351984 NRTH-1794021			
	DEED BOOK 899 PG-1064			
	FULL MARKET VALUE	22,637		
TOTAL TAX ---				411.61**
				DATE #1 09/30/15
				AMT DUE 411.61
***** 9.074-11-55 *****				
9.074-11-55	Highland Ave			ACCT 9-20-2
Perras Realty Inc	311 Res vac land		Massena Central Sch	19,800
1909 State Highway 420	Massena 1 405801	19,800		
Massena, NY 13662	FRNT 100.00 DPTH 140.00	19,800		
	EAST-0351912 NRTH-1793962			
	DEED BOOK 899 PG-1064			
	FULL MARKET VALUE	21,758		
TOTAL TAX ---				395.63**
				DATE #1 09/30/15
				AMT DUE 395.63
***** 9.082-1-3 *****				
9.082-1-3	Highland Ave			ACCT 9-20-2
Perras Realty Inc	311 Res vac land		Massena Central Sch	18,700
1909 State Highway 420	Massena 1 405801	18,700		
Massena, NY 13662	FRNT 80.00 DPTH 145.00	18,700		
	EAST-0351751 NRTH-1793869			
	DEED BOOK 899 PG-1064			
	FULL MARKET VALUE	20,549		
TOTAL TAX ---				373.65**
				DATE #1 09/30/15
				AMT DUE 373.65
*****				

STATE OF NEW YORK  
 COUNTY - St Lawrence  
 SCHOOL - Massena 1  
 TOWN - Louisville  
 VILLAGE - West Massena  
 SWIS - 405201

2 0 1 5 S C H O O L T A X R O L L  
 T A X A B L E SECTION OF THE ROLL - 1  
 OWNERS NAME SEQUENCE  
 UNIFORM PERCENT OF VALUE IS 091.00

PAGE 218  
 VALUATION DATE-JUL 01, 2014  
 TAXABLE STATUS DATE-MAR 01, 2015

TAX MAP PARCEL NUMBER	PROPERTY LOCATION & CLASS	ASSESSMENT	EXEMPTION CODE-----	SCHOOL
CURRENT OWNERS NAME	SCHOOL DISTRICT	LAND	TAX DESCRIPTION	TAXABLE VALUE
CURRENT OWNERS ADDRESS	PARCEL SIZE/GRID COORD	TOTAL	SPECIAL DISTRICTS	TAX AMOUNT
***** 9.074-11-18 *****				
86 Highland Ave				ACCT 00315
9.074-11-18	210 1 Family Res		Basic Star 41854	BILL 363
Phillips Rosemarie S	Massena 1 405801	20,800	Massena Central Sch	28,800
178 SH 37C	FRNT 80.00 DPTH 135.00	89,000		1,778.32
Massena, NY 13662	BANK8888869			
	EAST-0351810 NRTH-1794113			
PRIOR OWNER ON 3/01/2015	DEED BOOK 2006 PG-1099			
Phillips Rosemarie S	FULL MARKET VALUE	97,802		
TOTAL TAX ---				1,244.32**
				DATE #1 09/30/15
				AMT DUE 1,244.32
***** 9.073-9-7 *****				
19 Dover St				ACCT 00309
9.073-9-7	210 1 Family Res		Enhanced S 41834	BILL 364
Prashaw Lawrence I (LU)	Massena 1 405801	21,400	Massena Central Sch	62,690
Prashaw Nancy J (LU)	FRNT 83.00 DPTH 143.00	72,800		1,454.62
19 Dover St	EAST-0351345 NRTH-1795399			
Massena, NY 13662-1627	DEED BOOK 2009 PG-13840			
	FULL MARKET VALUE	80,000		
TOTAL TAX ---				374.62**
				DATE #1 09/30/15
				AMT DUE 374.62
***** 9.073-9-8 *****				
21 Dover St				ACCT 00404
9.073-9-8	210 1 Family Res		Enhanced S 41834	BILL 365
Premo Constance L	Massena 1 405801	21,400	Massena Central Sch	62,690
Premo Robert E	SP75000	78,800		1,574.51
21 Dover St	FRNT 83.00 DPTH 143.00			
Massena, NY 13662-1627	BANK8888830			
	EAST-0351392 NRTH-1795328			
	DEED BOOK 2010 PG-8144			
	FULL MARKET VALUE	86,593		
TOTAL TAX ---				494.51**
				DATE #1 09/30/15
				AMT DUE 494.51
*****				

STATE OF NEW YORK  
 COUNTY - St Lawrence  
 SCHOOL - Massena 1  
 TOWN - Louisville  
 VILLAGE - West Massena  
 SWIS - 405201

2 0 1 5 S C H O O L T A X R O L L  
 T A X A B L E SECTION OF THE ROLL - 1  
 N A M E S E C T I O N - P  
 UNIFORM PERCENT OF VALUE IS 091.00

PAGE 219  
 VALUATION DATE-JUL 01, 2014  
 TAXABLE STATUS DATE-MAR 01, 2015  
 RPS155/V04/L015  
 CURRENT DATE 8/21/2015

\*\*\* S P E C I A L D I S T R I C T S U M M A R Y \*\*\*

CODE	DISTRICT NAME	TOTAL PARCELS	EXTENSION TYPE	EXTENSION VALUE	AD VALOREM VALUE	EXEMPT AMOUNT	TAXABLE VALUE	TOTAL TAX
------	---------------	---------------	----------------	-----------------	------------------	---------------	---------------	-----------

NO SPECIAL DISTRICTS AT THIS LEVEL

\*\*\* S C H O O L D I S T R I C T S U M M A R Y \*\*\*

CODE	DISTRICT NAME	TOTAL PARCELS	ASSESSED LAND	ASSESSED TOTAL	EXEMPT AMOUNT	TOTAL TAXABLE	TOTAL TAX
					----- STAR AMOUNT	----- STAR TAXABLE	
	Massena 1	11	230,200	945,900		945,900	
405801					240,580	705,320	14,093.06
	S U B - T O T A L	11	230,200	945,900		945,900	
	S U B - T O T A L (CONT)				240,580	705,320	14,093.06
	T O T A L	11	230,200	945,900		945,900	
	T O T A L (CONT)				240,580	705,320	14,093.06

\*\*\* S Y S T E M C O D E S S U M M A R Y \*\*\*

NO SYSTEM EXEMPTIONS AT THIS LEVEL

\*\*\* E X E M P T I O N S U M M A R Y \*\*\*

CODE	DESCRIPTION	TOTAL PARCELS	SCHOOL
41834	Enhanced S	2	125,380
41854	Basic Star	4	115,200
	T O T A L	6	240,580

STATE OF NEW YORK  
 COUNTY - St Lawrence  
 SCHOOL - Massena 1  
 TOWN - Louisville  
 VILLAGE - West Massena  
 SWIS - 405201

2 0 1 5 S C H O O L T A X R O L L  
 T A X A B L E SECTION OF THE ROLL - 1  
 N A M E S E C T I O N - P  
 UNIFORM PERCENT OF VALUE IS 091.00

PAGE 220  
 VALUATION DATE-JUL 01, 2014  
 TAXABLE STATUS DATE-MAR 01, 2015  
 RPS155/V04/L015  
 CURRENT DATE 8/21/2015

\*\*\* G R A N D T O T A L S \*\*\*

ROLL SEC	DESCRIPTION	TOTAL PARCELS	ASSESSED LAND	ASSESSED TOTAL	EXEMPT AMOUNT ----- STAR AMOUNT	TOTAL TAXABLE ----- STAR TAXABLE	TAX RATE	TOTAL TAX
	Massena Central Sc		230,200	945,900		945,900		
	SPEC DIST TAXES				240,580	705,320		14,093.06
1	TAXABLE	11						14,093.06

STATE OF NEW YORK  
 COUNTY - St Lawrence  
 SCHOOL - Massena 1  
 TOWN - Louisville  
 VILLAGE - West Massena  
 SWIS - 405201

2 0 1 5 S C H O O L T A X R O L L  
 T A X A B L E SECTION OF THE ROLL - 1  
 OWNERS NAME SEQUENCE  
 UNIFORM PERCENT OF VALUE IS 091.00

TAX MAP PARCEL NUMBER	PROPERTY LOCATION & CLASS	ASSESSMENT	EXEMPTION CODE-----	SCHOOL
CURRENT OWNERS NAME	SCHOOL DISTRICT	LAND	TAX DESCRIPTION	TAXABLE VALUE
CURRENT OWNERS ADDRESS	PARCEL SIZE/GRID COORD	TOTAL	SPECIAL DISTRICTS	TAX AMOUNT
***** 9.073-10-1 *****				
24 Dover St				ACCT 00310
9.073-10-1	210 1 Family Res		Enhanced S 41834	BILL 366
Ralston Miriam L (LU)	Massena 1 405801	22,200	Massena Central Sch	62,690
24 Dover St	97x138x95x138x16	81,000		1,618.47
Massena, NY 13662-1622	FRNT 97.00 DPTH 138.00			
	EAST-0351352 NRTH-1795018			
	DEED BOOK 2011 PG-5383			
	FULL MARKET VALUE	89,011		
TOTAL TAX ---				538.47**
				DATE #1 09/30/15
				AMT DUE 538.47
***** 9.074-11-1 *****				
37 Westwood Dr				ACCT 00113
9.074-11-1	210 1 Family Res		Massena Central Sch	BILL 367
Rockhill Corbin	Massena 1 405801	26,600		60,000
Rockhill Diane	FRNT 130.00 DPTH 97.00	60,000		
PO Box 30	EAST-0351523 NRTH-1795126			
Waddington, NY 13694-0030	DEED BOOK 2011 PG-14300			
	FULL MARKET VALUE	65,934		
TOTAL TAX ---				1,198.86**
				DATE #1 09/30/15
				AMT DUE 1,198.86
***** 9.074-11-21 *****				
48 Dover St				ACCT 00408
9.074-11-21	210 1 Family Res		Massena Central Sch	BILL 368
Rothwell Brenda	Massena 1 405801	21,100		76,000
128 Juniperus Dr	FRNT 84.00 DPTH 138.00	76,000		
Safety Harbor, FL 34695-4651	EAST-0351819 NRTH-1794309			
	DEED BOOK 1037 PG-60			
	FULL MARKET VALUE	83,516		
TOTAL TAX ---				1,518.56**
				DATE #1 09/30/15
				AMT DUE 1,518.56
***** 9.073-7-2 *****				
5 Wellington Dr				BILL 369
9.073-7-2	210 1 Family Res		Massena Central Sch	3,662.53
Rurak Jennifer	Massena 1 405801	31,000		
5 Wellington Dr	173x170x221x119	183,300		
Massena, NY 13662	FRNT 173.00 DPTH 170.00			
	BANK8888830			
	EAST-0349930 NRTH-1795091			
	DEED BOOK 2010 PG-7801			
	FULL MARKET VALUE	201,429		
TOTAL TAX ---				3,662.53**
				DATE #1 09/30/15
				AMT DUE 3,662.53
*****				

STATE OF NEW YORK  
 COUNTY - St Lawrence  
 SCHOOL - Massena 1  
 TOWN - Louisville  
 VILLAGE - West Massena  
 SWIS - 405201

2 0 1 5 S C H O O L T A X R O L L  
 T A X A B L E SECTION OF THE ROLL - 1  
 N A M E S E C T I O N - R  
 UNIFORM PERCENT OF VALUE IS 091.00

PAGE 222  
 VALUATION DATE-JUL 01, 2014  
 TAXABLE STATUS DATE-MAR 01, 2015  
 RPS155/V04/L015  
 CURRENT DATE 8/21/2015

\*\*\* S P E C I A L D I S T R I C T S U M M A R Y \*\*\*

CODE	DISTRICT NAME	TOTAL PARCELS	EXTENSION TYPE	EXTENSION VALUE	AD VALOREM VALUE	EXEMPT AMOUNT	TAXABLE VALUE	TOTAL TAX
------	---------------	---------------	----------------	-----------------	------------------	---------------	---------------	-----------

NO SPECIAL DISTRICTS AT THIS LEVEL

\*\*\* S C H O O L D I S T R I C T S U M M A R Y \*\*\*

CODE	DISTRICT NAME	TOTAL PARCELS	ASSESSED LAND	ASSESSED TOTAL	EXEMPT AMOUNT	TOTAL TAXABLE	TOTAL TAX
					-----	-----	
					STAR AMOUNT	STAR TAXABLE	
	Massena 1	4	100,900	400,300		400,300	
405801					62,690	337,610	6,745.81
	S U B - T O T A L	4	100,900	400,300		400,300	
	S U B - T O T A L (CONT)				62,690	337,610	6,745.81
	T O T A L	4	100,900	400,300		400,300	
	T O T A L (CONT)				62,690	337,610	6,745.81

\*\*\* S Y S T E M C O D E S S U M M A R Y \*\*\*

NO SYSTEM EXEMPTIONS AT THIS LEVEL

\*\*\* E X E M P T I O N S U M M A R Y \*\*\*

CODE	DESCRIPTION	TOTAL PARCELS	SCHOOL
41834	Enhanced S	1	62,690
	T O T A L	1	62,690

STATE OF NEW YORK  
 COUNTY - St Lawrence  
 SCHOOL - Massena 1  
 TOWN - Louisville  
 VILLAGE - West Massena  
 SWIS - 405201

2 0 1 5 S C H O O L T A X R O L L  
 T A X A B L E SECTION OF THE ROLL - 1  
 N A M E S E C T I O N - R  
 UNIFORM PERCENT OF VALUE IS 091.00

PAGE 223  
 VALUATION DATE-JUL 01, 2014  
 TAXABLE STATUS DATE-MAR 01, 2015  
 RPS155/V04/L015  
 CURRENT DATE 8/21/2015

\*\*\* G R A N D T O T A L S \*\*\*

ROLL SEC	DESCRIPTION	TOTAL PARCELS	ASSESSED LAND	ASSESSED TOTAL	EXEMPT AMOUNT ----- STAR AMOUNT	TOTAL TAXABLE ----- STAR TAXABLE	TAX RATE	TOTAL TAX
	Massena Central Sc		100,900	400,300		400,300		
	SPEC DIST TAXES				62,690	337,610		6,745.81
1	TAXABLE	4						6,745.81

STATE OF NEW YORK  
 COUNTY - St Lawrence  
 SCHOOL - Massena 1  
 TOWN - Louisville  
 VILLAGE - West Massena  
 SWIS - 405201

2 0 1 5 S C H O O L T A X R O L L  
 T A X A B L E SECTION OF THE ROLL - 1  
 OWNERS NAME SEQUENCE  
 UNIFORM PERCENT OF VALUE IS 091.00

PAGE 224  
 VALUATION DATE-JUL 01, 2014  
 TAXABLE STATUS DATE-MAR 01, 2015

TAX MAP PARCEL NUMBER	PROPERTY LOCATION & CLASS	ASSESSMENT	EXEMPTION CODE-----	SCHOOL
CURRENT OWNERS NAME	SCHOOL DISTRICT	LAND	TAX DESCRIPTION	TAXABLE VALUE
CURRENT OWNERS ADDRESS	PARCEL SIZE/GRID COORD	TOTAL	SPECIAL DISTRICTS	TAX AMOUNT
***** 9.074-11-14 *****				
9.074-11-14	79 Highland Ave			ACCT 1- 2- 7
Sanford Barbara	210 1 Family Res		Basic Star 41854	BILL 370
79 Highland Ave	Massena 1 405801	20,900	Massena Central Sch	28,800
Massena, NY 13662	FRNT 79.00 DPTH 140.00	83,900		1,676.41
	EAST-0352181 NRTH-1794147			
	DEED BOOK 978 PG-1076			
	FULL MARKET VALUE	92,198		
			TOTAL TAX ---	1,142.41**
				DATE #1 09/30/15
				AMT DUE 1,142.41
***** 9.073-7-15 *****				
9.073-7-15	3 Kensington Pl			BILL 371
Schumpert Terence D	210 1 Family Res		Massena Central Sch	5,344.94
3 Kensington Pl	Massena 1 405801	37,800		
Massena, NY 13662	90x136x148x178x134	267,500		
	FRNT 90.00 DPTH 136.00			
	BANK8888830			
	EAST-0350365 NRTH-1794219			
	DEED BOOK 2005 PG-12792			
	FULL MARKET VALUE	293,956		
			TOTAL TAX ---	5,344.94**
				DATE #1 09/30/15
				AMT DUE 5,344.94
***** 9.073-10-8 *****				
9.073-10-8	16 Coventry Dr			BILL 372
Sheets Timothy D	210 1 Family Res		Basic Star 41854	28,800
Sheets Tracey A	Massena 1 405801	22,000	Massena Central Sch	3,003.16
16 Coventry Dr	FRNT 105.00 DPTH 130.00	150,300		
Massena, NY 13662	EAST-0351466 NRTH-1794234			
	DEED BOOK 1103 PG-654			
	FULL MARKET VALUE	165,165		
			TOTAL TAX ---	2,469.16**
				DATE #1 09/30/15
				AMT DUE 2,469.16
***** 9.074-11-12 *****				
9.074-11-12	49 Dover St			BILL 373
Simms Joseph L Jr	210 1 Family Res		Basic Star 41854	28,800
Simms Helen	Massena 1 405801	21,500	Massena Central Sch	1,598.49
49 Dover St	FRNT 84.00 DPTH 143.00	80,000		
Massena, NY 13662	EAST-0352031 NRTH-1794348			
	DEED BOOK 2000 PG-2432			
	FULL MARKET VALUE	87,912		
			TOTAL TAX ---	1,064.49**
				DATE #1 09/30/15
				AMT DUE 1,064.49
*****				



STATE OF NEW YORK  
 COUNTY - St Lawrence  
 SCHOOL - Massena 1  
 TOWN - Louisville  
 VILLAGE - West Massena  
 SWIS - 405201

2 0 1 5 S C H O O L T A X R O L L  
 T A X A B L E SECTION OF THE ROLL - 1  
 OWNERS NAME SEQUENCE  
 UNIFORM PERCENT OF VALUE IS 091.00

PAGE 225  
 VALUATION DATE-JUL 01, 2014  
 TAXABLE STATUS DATE-MAR 01, 2015

TAX MAP PARCEL NUMBER	PROPERTY LOCATION & CLASS	ASSESSMENT	EXEMPTION CODE-----	SCHOOL
CURRENT OWNERS NAME	SCHOOL DISTRICT	LAND	TAX DESCRIPTION	TAXABLE VALUE
CURRENT OWNERS ADDRESS	PARCEL SIZE/GRID COORD	TOTAL	SPECIAL DISTRICTS	TAX AMOUNT
***** 9.074-11-56 *****				
9.074-11-56	95 Highland Ave			ACCT 1- 2-11.90 BILL 374
Slack Jeffrey P	210 1 Family Res		Basic Star 41854	28,800
Slack Martha L	Massena 1 405801	22,200	Massena Central Sch	168,500
95 Highland Ave	FRNT 95.00 DPTH 140.00	168,500		
Massena, NY 13662	EAST-0351828 NRTH-1793911			
	DEED BOOK 1091 PG-553			
	FULL MARKET VALUE	185,165		
TOTAL TAX ---				2,832.81**
				DATE #1 09/30/15
				AMT DUE 2,832.81
***** 9.073-9-10 *****				
9.073-9-10	18 Dover St			ACCT 00402 BILL 375
Smith Carolyn G	210 1 Family Res		Basic Star 41854	28,800
18 Dover St	Massena 1 405801	33,100	Massena Central Sch	174,200
Massena, NY 13662	150x245x160x245	174,200		
	FRNT 170.00 DPTH 260.00			
	EAST-0351191 NRTH-1795137			
	DEED BOOK 1077 PG-137			
	FULL MARKET VALUE	191,429		
TOTAL TAX ---				2,946.70**
				DATE #1 09/30/15
				AMT DUE 2,946.70
***** 9.082-1-6 *****				
9.082-1-6	101 Highland Ave			BILL 376
Smith Susan M	210 1 Family Res		Basic Star 41854	28,800
101 Highland Ave	Massena 1 405801	23,900	Massena Central Sch	130,000
Massena, NY 13662	FRNT 115.00 DPTH 140.00	130,000		
	EAST-0351608 NRTH-1793768			
	DEED BOOK 2002 PG-11380			
	FULL MARKET VALUE	142,857		
TOTAL TAX ---				2,063.54**
				DATE #1 09/30/15
				AMT DUE 2,063.54
***** 9.073-9-12 *****				
9.073-9-12	5 Ann St			ACCT 1- 2-11.3 BILL 377
Soloman William (LC)	210 1 Family Res		Enhanced S 41834	62,690
5 Ann St	Massena 1 405801	24,000	Massena Central Sch	162,000
Massena, NY 13662	FRNT 100.00 DPTH 160.00	162,000		
	EAST-0351032 NRTH-1795215			
	DEED BOOK 2006 PG-19581			
	FULL MARKET VALUE	178,022		
TOTAL TAX ---				2,156.93**
				DATE #1 09/30/15
				AMT DUE 2,156.93
*****				

STATE OF NEW YORK  
 COUNTY - St Lawrence  
 SCHOOL - Massena 1  
 TOWN - Louisville  
 VILLAGE - West Massena  
 SWIS - 405201

2 0 1 5 S C H O O L T A X R O L L  
 T A X A B L E SECTION OF THE ROLL - 1  
 OWNERS NAME SEQUENCE  
 UNIFORM PERCENT OF VALUE IS 091.00

PAGE 226  
 VALUATION DATE-JUL 01, 2014  
 TAXABLE STATUS DATE-MAR 01, 2015

TAX MAP PARCEL NUMBER	PROPERTY LOCATION & CLASS	ASSESSMENT	EXEMPTION CODE-----	SCHOOL
CURRENT OWNERS NAME	SCHOOL DISTRICT	LAND	TAX DESCRIPTION	TAXABLE VALUE
CURRENT OWNERS ADDRESS	PARCEL SIZE/GRID COORD	TOTAL	SPECIAL DISTRICTS	TAX AMOUNT
***** 9.073-10-26 *****				
14 Serra Ln	210 1 Family Res		Enhanced S 41834	BILL 378
9.073-10-26	Massena 1 405801	26,500	Massena Central Sch	62,690
Sontag Mary G	FRNT 150.00 DPTH 135.00	183,900		3,674.52
14 Serra Ln	EAST-0351117 NRTH-1794155			
Massena, NY 13662	DEED BOOK 1110 PG-56			
	FULL MARKET VALUE	202,088		
TOTAL TAX ---				2,594.52**
			DATE #1	09/30/15
			AMT DUE	2,594.52
***** 9.074-11-6 *****				
37 Dover St	210 1 Family Res		Enhanced S 41834	BILL 379
9.074-11-6	Massena 1 405801	21,500	Massena Central Sch	62,690
St. Amand Philip W	FRNT 84.00 DPTH 143.00	86,800		1,734.36
St. Amand Phyllis L	EAST-0351752 NRTH-1794773			
37 Dover St	DEED BOOK 2004 PG-16477			
Massena, NY 13662	FULL MARKET VALUE	95,385		
TOTAL TAX ---				654.36**
			DATE #1	09/30/15
			AMT DUE	654.36
***** 9.074-11-11 *****				
47 Dover St	210 1 Family Res		Basic Star 41854	BILL 380
9.074-11-11	Massena 1 405801	21,500	Massena Central Sch	28,800
Sucese Roger	FRNT 84.00 DPTH 143.00	73,000		1,458.62
Sucese Suzanne M	EAST-0351979 NRTH-1794419			
47 Dover St	DEED BOOK 2005 PG-6747			
Massena, NY 13662	FULL MARKET VALUE	80,220		
TOTAL TAX ---				924.62**
			DATE #1	09/30/15
			AMT DUE	924.62
***** 9.074-11-16 *****				
83 Highland Ave	210 1 Family Res		Basic Star 41854	BILL 381
9.074-11-16	Massena 1 405801	20,900	Massena Central Sch	28,800
Szarka Thomas	FRNT 79.00 DPTH 140.00	69,800		1,394.68
Szarka Melissa	EAST-0352054 NRTH-1794058			
83 Highland Ave	DEED BOOK 938 PG-357			
Massena, NY 13662	FULL MARKET VALUE	76,703		
TOTAL TAX ---				860.68**
			DATE #1	09/30/15
			AMT DUE	860.68
*****				

STATE OF NEW YORK  
 COUNTY - St Lawrence  
 SCHOOL - Massena 1  
 TOWN - Louisville  
 VILLAGE - West Massena  
 SWIS - 405201

2 0 1 5 S C H O O L T A X R O L L  
 T A X A B L E SECTION OF THE ROLL - 1  
 N A M E S E C T I O N - S  
 UNIFORM PERCENT OF VALUE IS 091.00

PAGE 227  
 VALUATION DATE-JUL 01, 2014  
 TAXABLE STATUS DATE-MAR 01, 2015  
 RPS155/V04/L015  
 CURRENT DATE 8/21/2015

\*\*\* S P E C I A L D I S T R I C T S U M M A R Y \*\*\*

CODE	DISTRICT NAME	TOTAL PARCELS	EXTENSION TYPE	EXTENSION VALUE	AD VALOREM VALUE	EXEMPT AMOUNT	TAXABLE VALUE	TOTAL TAX
------	---------------	---------------	----------------	-----------------	------------------	---------------	---------------	-----------

NO SPECIAL DISTRICTS AT THIS LEVEL

\*\*\* S C H O O L D I S T R I C T S U M M A R Y \*\*\*

CODE	DISTRICT NAME	TOTAL PARCELS	ASSESSED LAND	ASSESSED TOTAL	EXEMPT AMOUNT	TOTAL TAXABLE	TOTAL TAX
					-----	-----	
					STAR AMOUNT	STAR TAXABLE	
	Massena 1	12	295,800	1629,900		1,629,900	
405801					418,470	1,211,430	24,205.65
	S U B - T O T A L	12	295,800	1629,900		1,629,900	
	S U B - T O T A L (CONT)				418,470	1,211,430	24,205.65
	T O T A L	12	295,800	1629,900		1,629,900	
	T O T A L (CONT)				418,470	1,211,430	24,205.65

\*\*\* S Y S T E M C O D E S S U M M A R Y \*\*\*

NO SYSTEM EXEMPTIONS AT THIS LEVEL

\*\*\* E X E M P T I O N S U M M A R Y \*\*\*

CODE	DESCRIPTION	TOTAL PARCELS	SCHOOL
41834	Enhanced S	3	188,070
41854	Basic Star	8	230,400
	T O T A L	11	418,470

STATE OF NEW YORK  
 COUNTY - St Lawrence  
 SCHOOL - Massena 1  
 TOWN - Louisville  
 VILLAGE - West Massena  
 SWIS - 405201

2 0 1 5 S C H O O L T A X R O L L  
 T A X A B L E SECTION OF THE ROLL - 1  
 N A M E S E C T I O N - S  
 UNIFORM PERCENT OF VALUE IS 091.00

PAGE 228  
 VALUATION DATE-JUL 01, 2014  
 TAXABLE STATUS DATE-MAR 01, 2015  
 RPS155/V04/L015  
 CURRENT DATE 8/21/2015

\*\*\* G R A N D T O T A L S \*\*\*

ROLL SEC	DESCRIPTION	TOTAL PARCELS	ASSESSED LAND	ASSESSED TOTAL	EXEMPT AMOUNT ----- STAR AMOUNT	TOTAL TAXABLE ----- STAR TAXABLE	TAX RATE	TOTAL TAX
	Massena Central Sc		295,800	1629,900		1,629,900		
	SPEC DIST TAXES				418,470	1,211,430		24,205.65
1	TAXABLE	12						24,205.65

STATE OF NEW YORK  
 COUNTY - St Lawrence  
 SCHOOL - Massena 1  
 TOWN - Louisville  
 VILLAGE - West Massena  
 SWIS - 405201

2 0 1 5 S C H O O L T A X R O L L  
 T A X A B L E SECTION OF THE ROLL - 1  
 OWNERS NAME SEQUENCE  
 UNIFORM PERCENT OF VALUE IS 091.00

PAGE 229  
 VALUATION DATE-JUL 01, 2014  
 TAXABLE STATUS DATE-MAR 01, 2015

TAX MAP PARCEL NUMBER	PROPERTY LOCATION & CLASS	ASSESSMENT	EXEMPTION CODE-----	SCHOOL
CURRENT OWNERS NAME	SCHOOL DISTRICT	LAND	TAX DESCRIPTION	TAXABLE VALUE
CURRENT OWNERS ADDRESS	PARCEL SIZE/GRID COORD	TOTAL	SPECIAL DISTRICTS	TAX AMOUNT
***** 9.073-7-9 *****				
9.073-7-9	4 Heritage Pl			BILL 382
Trimboli Michael J	210 1 Family Res		Basic Star 41854	28,800
Trimboli Michelle L	Massena 1 405801	41,300	Massena Central Sch	5,774.53
4 Heritage Pl	100x252x180x130x117	289,000		
Massena, NY 13662-1732	FRNT 117.00 DPTH 252.00			
	BANK8888111			
	EAST-0350112 NRTH-1794593			
	DEED BOOK 2012 PG-19902			
	FULL MARKET VALUE	317,582		
TOTAL TAX ---				5,240.53**
			DATE #1	09/30/15
			AMT DUE	5,240.53
***** 9.073-7-20.1 *****				
9.073-7-20.1	10 Wellington Dr			BILL 383
Trimboli Mona I	210 1 Family Res		Enhanced S 41834	62,690
10 Wellington Dr	Massena 1 405801	29,700	Massena Central Sch	5,498.79
Massena, NY 13662	FRNT 150.00 DPTH 140.00	275,200		
	EAST-0349934 NRTH-1794449			
	DEED BOOK 2000 PG-15848			
	FULL MARKET VALUE	302,418		
TOTAL TAX ---				4,418.79**
			DATE #1	09/30/15
			AMT DUE	4,418.79
***** 9.073-1-12.1 *****				
9.073-1-12.1	58 Westwood Dr			BILL 384
Tubbs John C	210 1 Family Res		Basic Star 41854	28,800
Tubbs Patricia	Massena 1 405801	25,900	Massena Central Sch	4,128.09
58 Westwood Dr	FRNT 190.00 DPTH 175.00	206,600		
Massena, NY 13662	BANK8888869			
	EAST-0350788 NRTH-1795077			
	DEED BOOK 1999 PG-3274			
	FULL MARKET VALUE	227,033		
TOTAL TAX ---				3,594.09**
			DATE #1	09/30/15
			AMT DUE	3,594.09
***** 9.081-1-4 *****				
9.081-1-4	20 Serra Ln			BILL 385
Tyo Jeffrey	210 1 Family Res		Massena Central Sch	3,774.43
Tyo Carrie R	Massena 1 405801	26,500		
20 Serra Ln	FRNT 150.00 DPTH 135.00	188,900		
Massena, NY 13662-1644	EAST-0351340 NRTH-1795820			
	DEED BOOK 2013 PG-10833			
	FULL MARKET VALUE	207,582		
TOTAL TAX ---				3,774.43**
			DATE #1	09/30/15
			AMT DUE	3,774.43
*****				

STATE OF NEW YORK  
 COUNTY - St Lawrence  
 SCHOOL - Massena 1  
 TOWN - Louisville  
 VILLAGE - West Massena  
 SWIS - 405201

2 0 1 5 S C H O O L T A X R O L L  
 T A X A B L E SECTION OF THE ROLL - 1  
 N A M E S E C T I O N - T  
 UNIFORM PERCENT OF VALUE IS 091.00

PAGE 230  
 VALUATION DATE-JUL 01, 2014  
 TAXABLE STATUS DATE-MAR 01, 2015  
 RPS155/V04/L015  
 CURRENT DATE 8/21/2015

\*\*\* S P E C I A L D I S T R I C T S U M M A R Y \*\*\*

CODE	DISTRICT NAME	TOTAL PARCELS	EXTENSION TYPE	EXTENSION VALUE	AD VALOREM VALUE	EXEMPT AMOUNT	TAXABLE VALUE	TOTAL TAX
------	---------------	---------------	----------------	-----------------	------------------	---------------	---------------	-----------

NO SPECIAL DISTRICTS AT THIS LEVEL

\*\*\* S C H O O L D I S T R I C T S U M M A R Y \*\*\*

CODE	DISTRICT NAME	TOTAL PARCELS	ASSESSED LAND	ASSESSED TOTAL	EXEMPT AMOUNT	TOTAL TAXABLE	TOTAL TAX
					----- STAR AMOUNT	----- STAR TAXABLE	
	Massena 1	4	123,400	959,700		959,700	
405801					120,290	839,410	16,772.31
	S U B - T O T A L	4	123,400	959,700		959,700	
	S U B - T O T A L (CONT)				120,290	839,410	16,772.31
	T O T A L	4	123,400	959,700		959,700	
	T O T A L (CONT)				120,290	839,410	16,772.31

\*\*\* S Y S T E M C O D E S S U M M A R Y \*\*\*

NO SYSTEM EXEMPTIONS AT THIS LEVEL

\*\*\* E X E M P T I O N S U M M A R Y \*\*\*

CODE	DESCRIPTION	TOTAL PARCELS	SCHOOL
41834	Enhanced S	1	62,690
41854	Basic Star	2	57,600
	T O T A L	3	120,290

STATE OF NEW YORK  
 COUNTY - St Lawrence  
 SCHOOL - Massena 1  
 TOWN - Louisville  
 VILLAGE - West Massena  
 SWIS - 405201

2 0 1 5 S C H O O L T A X R O L L  
 T A X A B L E SECTION OF THE ROLL - 1  
 N A M E S E C T I O N - T  
 UNIFORM PERCENT OF VALUE IS 091.00

PAGE 231  
 VALUATION DATE-JUL 01, 2014  
 TAXABLE STATUS DATE-MAR 01, 2015  
 RPS155/V04/L015  
 CURRENT DATE 8/21/2015

\*\*\* G R A N D T O T A L S \*\*\*

ROLL SEC	DESCRIPTION	TOTAL PARCELS	ASSESSED LAND	ASSESSED TOTAL	EXEMPT AMOUNT ----- STAR AMOUNT	TOTAL TAXABLE ----- STAR TAXABLE	TAX RATE	TOTAL TAX
	Massena Central Sc		123,400	959,700		959,700		
	SPEC DIST TAXES				120,290	839,410		16,772.31
1	TAXABLE	4						16,772.31

STATE OF NEW YORK  
 COUNTY - St Lawrence  
 SCHOOL - Massena 1  
 TOWN - Louisville  
 VILLAGE - West Massena  
 SWIS - 405201

2 0 1 5 S C H O O L T A X R O L L  
 T A X A B L E SECTION OF THE ROLL - 1  
 OWNERS NAME SEQUENCE  
 UNIFORM PERCENT OF VALUE IS 091.00

PAGE 232  
 VALUATION DATE-JUL 01, 2014  
 TAXABLE STATUS DATE-MAR 01, 2015

TAX MAP PARCEL NUMBER	PROPERTY LOCATION & CLASS	ASSESSMENT	EXEMPTION CODE-----	SCHOOL
CURRENT OWNERS NAME	SCHOOL DISTRICT	LAND	TAX DESCRIPTION	TAXABLE VALUE
CURRENT OWNERS ADDRESS	PARCEL SIZE/GRID COORD	TOTAL	SPECIAL DISTRICTS	TAX AMOUNT
***** 9.073-1-7 *****				
9.073-1-7	11 Sharon St			ACCT 00202
Vazquez Sue	210 1 Family Res		Basic Star 41854	BILL 386
Vazquez Kermith	Massena 1 405801	21,400	Massena Central Sch	28,800
11 Sharon St	FRNT 78.00 DPTH 150.00	99,900		1,996.11
Massena, NY 13662-1601	EAST-0350655 NRTH-1795407			
	DEED BOOK 2009 PG-15723			
	FULL MARKET VALUE	109,780		
TOTAL TAX ---				1,462.11**
				DATE #1 09/30/15
				AMT DUE 1,462.11
***** 9.074-11-3 *****				
9.074-11-3	31 Dover St			ACCT 00311
Villnave Estate Carol L	210 1 Family Res		Massena Central Sch	BILL 387
31 Dover St	Massena 1 405801	21,500		1,418.66
Massena, NY 13662	SP7000	71,000		
	FRNT 84.00 DPTH 143.00			
	BANK8888830			
	EAST-0351611 NRTH-1794981			
	DEED BOOK 2002 PG-18389			
	FULL MARKET VALUE	78,022		
TOTAL TAX ---				1,418.66**
				DATE #1 09/30/15
				AMT DUE 1,418.66
***** 9.073-1-10.2 *****				
9.073-1-10.2	10 Ann St			BILL 388
Violi Michael A	210 1 Family Res		Basic Star 41854	28,800
Violi Rebecca L	Massena 1 405801	23,300	Massena Central Sch	3,590.60
10 Ann St	FRNT 100.00 DPTH 150.00	179,700		
Massena, NY 13662-1621	EAST-0350745 NRTH-1795300			
	DEED BOOK 2014 PG-12613			
	FULL MARKET VALUE	197,473		
TOTAL TAX ---				3,056.60**
				DATE #1 09/30/15
				AMT DUE 3,056.60
*****				



STATE OF NEW YORK  
 COUNTY - St Lawrence  
 SCHOOL - Massena 1  
 TOWN - Louisville  
 VILLAGE - West Massena  
 SWIS - 405201

2 0 1 5 S C H O O L T A X R O L L  
 T A X A B L E SECTION OF THE ROLL - 1  
 N A M E S E C T I O N - V  
 UNIFORM PERCENT OF VALUE IS 091.00

PAGE 233  
 VALUATION DATE-JUL 01, 2014  
 TAXABLE STATUS DATE-MAR 01, 2015  
 RPS155/V04/L015  
 CURRENT DATE 8/21/2015

\*\*\* S P E C I A L D I S T R I C T S U M M A R Y \*\*\*

CODE	DISTRICT NAME	TOTAL PARCELS	EXTENSION TYPE	EXTENSION VALUE	AD VALOREM VALUE	EXEMPT AMOUNT	TAXABLE VALUE	TOTAL TAX
------	---------------	---------------	----------------	-----------------	------------------	---------------	---------------	-----------

NO SPECIAL DISTRICTS AT THIS LEVEL

\*\*\* S C H O O L D I S T R I C T S U M M A R Y \*\*\*

CODE	DISTRICT NAME	TOTAL PARCELS	ASSESSED LAND	ASSESSED TOTAL	EXEMPT AMOUNT	TOTAL TAXABLE	TOTAL TAX
					----- STAR AMOUNT	----- STAR TAXABLE	
	Massena 1	3	66,200	350,600		350,600	
405801					57,600	293,000	5,854.45
	S U B - T O T A L	3	66,200	350,600		350,600	
	S U B - T O T A L (CONT)				57,600	293,000	5,854.45
	T O T A L	3	66,200	350,600		350,600	
	T O T A L (CONT)				57,600	293,000	5,854.45

\*\*\* S Y S T E M C O D E S S U M M A R Y \*\*\*

NO SYSTEM EXEMPTIONS AT THIS LEVEL

\*\*\* E X E M P T I O N S U M M A R Y \*\*\*

CODE	DESCRIPTION	TOTAL PARCELS	SCHOOL
41854	Basic Star	2	57,600
	T O T A L	2	57,600

STATE OF NEW YORK  
 COUNTY - St Lawrence  
 SCHOOL - Massena 1  
 TOWN - Louisville  
 VILLAGE - West Massena  
 SWIS - 405201

2 0 1 5 S C H O O L T A X R O L L  
 T A X A B L E SECTION OF THE ROLL - 1  
 N A M E S E C T I O N - V  
 UNIFORM PERCENT OF VALUE IS 091.00

PAGE 234  
 VALUATION DATE-JUL 01, 2014  
 TAXABLE STATUS DATE-MAR 01, 2015  
 RPS155/V04/L015  
 CURRENT DATE 8/21/2015

\*\*\* G R A N D T O T A L S \*\*\*

ROLL SEC	DESCRIPTION	TOTAL PARCELS	ASSESSED LAND	ASSESSED TOTAL	EXEMPT AMOUNT ----- STAR AMOUNT	TOTAL TAXABLE ----- STAR TAXABLE	TAX RATE	TOTAL TAX
	Massena Central Sc		66,200	350,600		350,600		
	SPEC DIST TAXES				57,600	293,000		5,854.45
1	TAXABLE	3						5,854.45

STATE OF NEW YORK  
 COUNTY - St Lawrence  
 SCHOOL - Massena 1  
 TOWN - Louisville  
 VILLAGE - West Massena  
 SWIS - 405201

2 0 1 5 S C H O O L T A X R O L L  
 T A X A B L E SECTION OF THE ROLL - 1  
 OWNERS NAME SEQUENCE  
 UNIFORM PERCENT OF VALUE IS 091.00

TAX MAP PARCEL NUMBER	PROPERTY LOCATION & CLASS	ASSESSMENT	EXEMPTION CODE-----	SCHOOL
CURRENT OWNERS NAME	SCHOOL DISTRICT	LAND	TAX DESCRIPTION	TAXABLE VALUE
CURRENT OWNERS ADDRESS	PARCEL SIZE/GRID COORD	TOTAL	SPECIAL DISTRICTS	TAX AMOUNT
***** 9.073-5-1 *****				
8 Serra Ln	210 1 Family Res		Basic Star 41854	BILL 389
9.073-5-1	Massena 1 405801	30,000	Massena Central Sch	28,800
Walbridge Kevin J	FRNT 193.00 DPTH 136.00	258,500		5,165.11
Cromie Bridget M	EAST-0350914 NRTH-1794457			
8 Serra Ln	DEED BOOK 2010 PG-19097			
Massena, NY 13662-1639	FULL MARKET VALUE	284,066		
TOTAL TAX ---				4,631.11**
				DATE #1 09/30/15
				AMT DUE 4,631.11
***** 9.073-10-25 *****				
16 Serra Ln	210 1 Family Res		Basic Star 41854	BILL 390
9.073-10-25	Massena 1 405801	26,500	Massena Central Sch	28,800
Welsch William M	FRNT 150.00 DPTH 135.00	192,500		3,846.36
Welsch Beverly	EAST-0351203 NRTH-1794027			
16 Serra Ln	DEED BOOK 1061 PG-10			
Massena, NY 13662	FULL MARKET VALUE	211,538		
TOTAL TAX ---				3,312.36**
				DATE #1 09/30/15
				AMT DUE 3,312.36
***** 9.073-10-2 *****				
26 Dover St	210 1 Family Res		Massena Central Sch	BILL 391
9.073-10-2	Massena 1 405801	21,100		2,597.54
White Brendan F	FRNT 84.00 DPTH 138.00	130,000		
White Evelyn	BANK8888220			
26 Dover St	EAST-0351400 NRTH-1794942			
Massena, NY 13662	DEED BOOK 2005 PG-17900			
	FULL MARKET VALUE	142,857		
TOTAL TAX ---				2,597.54**
				DATE #1 09/30/15
				AMT DUE 2,597.54
***** 9.073-7-7 *****				
4 Wellington Dr	210 1 Family Res		Massena Central Sch	BILL 392
9.073-7-7	Massena 1 405801	26,900		4,795.46
White Justin D	152x140x125x140	240,000		
4 Wellington Dr	FRNT 152.00 DPTH 140.00			
Massena, NY 13662-1610	BANK8888830			
	EAST-0350038 NRTH-1794895			
	DEED BOOK 2009 PG-17230			
	FULL MARKET VALUE	263,736		
TOTAL TAX ---				4,795.46**
				DATE #1 09/30/15
				AMT DUE 4,795.46
*****				

STATE OF NEW YORK  
 COUNTY - St Lawrence  
 SCHOOL - Massena 1  
 TOWN - Louisville  
 VILLAGE - West Massena  
 SWIS - 405201

2 0 1 5 S C H O O L T A X R O L L  
 T A X A B L E SECTION OF THE ROLL - 1  
 OWNERS NAME SEQUENCE  
 UNIFORM PERCENT OF VALUE IS 091.00

PAGE 236  
 VALUATION DATE-JUL 01, 2014  
 TAXABLE STATUS DATE-MAR 01, 2015

TAX MAP PARCEL NUMBER	PROPERTY LOCATION & CLASS	ASSESSMENT	EXEMPTION CODE-----	SCHOOL
CURRENT OWNERS NAME	SCHOOL DISTRICT	LAND	TAX DESCRIPTION	TAXABLE VALUE
CURRENT OWNERS ADDRESS	PARCEL SIZE/GRID COORD	TOTAL	SPECIAL DISTRICTS	TAX AMOUNT
***** 9.073-4-6 *****				
9.073-4-6	11 Wellington Dr			BILL 393
Wolfe John H III	210 1 Family Res		Enhanced S 41834	62,690
Wolfe Anne C	Massena 1 405801	33,900	Massena Central Sch	190,000
11 Wellington Dr	260x197x123x191 Sp 185000	190,000		
Massena, NY 13662-1649	FRNT 260.00 DPTH 194.00			
	EAST-0349727 NRTH-1794331			
	DEED BOOK 2014 PG-13909			
	FULL MARKET VALUE	208,791		
TOTAL TAX ---				2,716.40**
				DATE #1 09/30/15
				AMT DUE 2,716.40
*****				

STATE OF NEW YORK  
 COUNTY - St Lawrence  
 SCHOOL - Massena 1  
 TOWN - Louisville  
 VILLAGE - West Massena  
 SWIS - 405201

2 0 1 5 S C H O O L T A X R O L L  
 T A X A B L E SECTION OF THE ROLL - 1  
 N A M E S E C T I O N - W  
 UNIFORM PERCENT OF VALUE IS 091.00

PAGE 237  
 VALUATION DATE-JUL 01, 2014  
 TAXABLE STATUS DATE-MAR 01, 2015  
 RPS155/V04/L015  
 CURRENT DATE 8/21/2015

\*\*\* S P E C I A L D I S T R I C T S U M M A R Y \*\*\*

CODE	DISTRICT NAME	TOTAL PARCELS	EXTENSION TYPE	EXTENSION VALUE	AD VALOREM VALUE	EXEMPT AMOUNT	TAXABLE VALUE	TOTAL TAX
------	---------------	---------------	----------------	-----------------	------------------	---------------	---------------	-----------

NO SPECIAL DISTRICTS AT THIS LEVEL

\*\*\* S C H O O L D I S T R I C T S U M M A R Y \*\*\*

CODE	DISTRICT NAME	TOTAL PARCELS	ASSESSED LAND	ASSESSED TOTAL	EXEMPT AMOUNT	TOTAL TAXABLE	TOTAL TAX
					----- STAR AMOUNT	----- STAR TAXABLE	
	Massena 1	5	138,400	1011,000		1,011,000	
405801					120,290	890,710	17,797.34
	S U B - T O T A L	5	138,400	1011,000		1,011,000	
	S U B - T O T A L (CONT)				120,290	890,710	17,797.34
	T O T A L	5	138,400	1011,000		1,011,000	
	T O T A L (CONT)				120,290	890,710	17,797.34

\*\*\* S Y S T E M C O D E S S U M M A R Y \*\*\*

NO SYSTEM EXEMPTIONS AT THIS LEVEL

\*\*\* E X E M P T I O N S U M M A R Y \*\*\*

CODE	DESCRIPTION	TOTAL PARCELS	SCHOOL
41834	Enhanced S	1	62,690
41854	Basic Star	2	57,600
	T O T A L	3	120,290

STATE OF NEW YORK  
 COUNTY - St Lawrence  
 SCHOOL - Massena 1  
 TOWN - Louisville  
 VILLAGE - West Massena  
 SWIS - 405201

2 0 1 5 S C H O O L T A X R O L L  
 T A X A B L E SECTION OF THE ROLL - 1  
 N A M E S E C T I O N - W  
 UNIFORM PERCENT OF VALUE IS 091.00

PAGE 238  
 VALUATION DATE-JUL 01, 2014  
 TAXABLE STATUS DATE-MAR 01, 2015  
 RPS155/V04/L015  
 CURRENT DATE 8/21/2015

\*\*\* G R A N D T O T A L S \*\*\*

ROLL SEC	DESCRIPTION	TOTAL PARCELS	ASSESSED LAND	ASSESSED TOTAL	EXEMPT AMOUNT ----- STAR AMOUNT	TOTAL TAXABLE ----- STAR TAXABLE	TAX RATE	TOTAL TAX
	Massena Central Sc		138,400	1011,000		1,011,000		
	SPEC DIST TAXES				120,290	890,710		17,797.34
1	TAXABLE	5						17,797.34

STATE OF NEW YORK  
 COUNTY - St Lawrence  
 SCHOOL - Massena 1  
 TOWN - Louisville  
 VILLAGE - West Massena  
 SWIS - 405201

2 0 1 5 S C H O O L T A X R O L L  
 T A X A B L E SECTION OF THE ROLL - 1  
 UNIFORM PERCENT OF VALUE IS 091.00

PAGE 239  
 VALUATION DATE-JUL 01, 2014  
 TAXABLE STATUS DATE-MAR 01, 2015  
 RPS155/V04/L015  
 CURRENT DATE 8/21/2015

R O L L S U B S E C T I O N - - T O T A L S

\*\*\* S P E C I A L D I S T R I C T S U M M A R Y \*\*\*

CODE	DISTRICT NAME	TOTAL PARCELS	EXTENSION TYPE	EXTENSION VALUE	AD VALOREM VALUE	EXEMPT AMOUNT	TAXABLE VALUE	TOTAL TAX
------	---------------	---------------	----------------	-----------------	------------------	---------------	---------------	-----------

NO SPECIAL DISTRICTS AT THIS LEVEL

\*\*\* S C H O O L D I S T R I C T S U M M A R Y \*\*\*

CODE	DISTRICT NAME	TOTAL PARCELS	ASSESSED LAND	ASSESSED TOTAL	EXEMPT AMOUNT	TOTAL TAXABLE	TOTAL TAX
					----- STAR AMOUNT	----- STAR TAXABLE	
	Massena 1	148	4139,900	26519,650	454,425	26,065,225	
405801					3778,020	22,287,205	445,322.03
	S U B - T O T A L	148	4139,900	26519,650	454,425	26,065,225	
	S U B - T O T A L (CONT)				3778,020	22,287,205	445,322.03
	T O T A L	148	4139,900	26519,650	454,425	26,065,225	
	T O T A L (CONT)				3778,020	22,287,205	445,322.03

\*\*\* S Y S T E M C O D E S S U M M A R Y \*\*\*

NO SYSTEM EXEMPTIONS AT THIS LEVEL

\*\*\* E X E M P T I O N S U M M A R Y \*\*\*

CODE	DESCRIPTION	TOTAL PARCELS	SCHOOL
41834	Enhanced S	18	1128,420
41854	Basic Star	92	2649,600
49560	Part Non P	1	454,425
	T O T A L	111	4232,445

STATE OF NEW YORK  
 COUNTY - St Lawrence  
 SCHOOL - Massena 1  
 TOWN - Louisville  
 VILLAGE - West Massena  
 SWIS - 405201

2 0 1 5 S C H O O L T A X R O L L  
 T A X A B L E SECTION OF THE ROLL - 1  
 UNIFORM PERCENT OF VALUE IS 091.00

PAGE 240  
 VALUATION DATE-JUL 01, 2014  
 TAXABLE STATUS DATE-MAR 01, 2015  
 RPS155/V04/L015  
 CURRENT DATE 8/21/2015

R O L L S U B S E C T I O N - - T O T A L S

\*\*\* G R A N D T O T A L S \*\*\*

ROLL SEC	DESCRIPTION	TOTAL PARCELS	ASSESSED LAND	ASSESSED TOTAL	EXEMPT AMOUNT ----- STAR AMOUNT	TOTAL TAXABLE ----- STAR TAXABLE	TAX RATE	TOTAL TAX
	Massena Central Sc		4139,900	26519,650	454,425	26,065,225		
	SPEC DIST TAXES				3778,020	22,287,205		445,322.03
1	TAXABLE	148						445,322.03



STATE OF NEW YORK  
 COUNTY - St Lawrence  
 SCHOOL - Massena 1  
 TOWN - Louisville  
 VILLAGE - West Massena  
 SWIS - 405201

2 0 1 5 S C H O O L T A X R O L L  
 T A X A B L E SECTION OF THE ROLL - 1  
 UNIFORM PERCENT OF VALUE IS 091.00

PAGE 241  
 VALUATION DATE-JUL 01, 2014  
 TAXABLE STATUS DATE-MAR 01, 2015  
 RPS155/V04/L015  
 CURRENT DATE 8/21/2015

R O L L S E C T I O N T O T A L S

\*\*\* S P E C I A L D I S T R I C T S U M M A R Y \*\*\*

CODE	DISTRICT NAME	TOTAL PARCELS	EXTENSION TYPE	EXTENSION VALUE	AD VALOREM VALUE	EXEMPT AMOUNT	TAXABLE VALUE	TOTAL TAX
------	---------------	---------------	----------------	-----------------	------------------	---------------	---------------	-----------

NO SPECIAL DISTRICTS AT THIS LEVEL

\*\*\* S C H O O L D I S T R I C T S U M M A R Y \*\*\*

CODE	DISTRICT NAME	TOTAL PARCELS	ASSESSED LAND	ASSESSED TOTAL	EXEMPT AMOUNT	TOTAL TAXABLE	TOTAL TAX
					-----	-----	
					STAR AMOUNT	STAR TAXABLE	
	Massena 1	148	4139,900	26519,650	454,425	26,065,225	
405801					3778,020	22,287,205	445,322.03
	S U B - T O T A L	148	4139,900	26519,650	454,425	26,065,225	
	S U B - T O T A L (CONT)				3778,020	22,287,205	445,322.03
	T O T A L	148	4139,900	26519,650	454,425	26,065,225	
	T O T A L (CONT)				3778,020	22,287,205	445,322.03

\*\*\* S Y S T E M C O D E S S U M M A R Y \*\*\*

NO SYSTEM EXEMPTIONS AT THIS LEVEL

\*\*\* E X E M P T I O N S U M M A R Y \*\*\*

CODE	DESCRIPTION	TOTAL PARCELS	SCHOOL
41834	Enhanced S	18	1128,420
41854	Basic Star	92	2649,600
49560	Part Non P	1	454,425
	T O T A L	111	4232,445

STATE OF NEW YORK  
 COUNTY - St Lawrence  
 SCHOOL - Massena 1  
 TOWN - Louisville  
 VILLAGE - West Massena  
 SWIS - 405201

2 0 1 5 S C H O O L T A X R O L L  
 T A X A B L E SECTION OF THE ROLL - 1

PAGE 242  
 VALUATION DATE-JUL 01, 2014  
 TAXABLE STATUS DATE-MAR 01, 2015  
 RPS155/V04/L015  
 CURRENT DATE 8/21/2015

UNIFORM PERCENT OF VALUE IS 091.00

R O L L S E C T I O N T O T A L S

\*\*\* G R A N D T O T A L S \*\*\*

ROLL SEC	DESCRIPTION	TOTAL PARCELS	ASSESSED LAND	ASSESSED TOTAL	EXEMPT AMOUNT	TOTAL TAXABLE	TAX RATE	TOTAL TAX
					----- STAR AMOUNT	----- STAR TAXABLE		
	Massena Central Sc		4139,900	26519,650	454,425	26,065,225		
	SPEC DIST TAXES				3778,020	22,287,205		445,322.03
1	TAXABLE	148						445,322.03

STATE OF NEW YORK  
 COUNTY - St Lawrence  
 SCHOOL - Massena 1  
 TOWN - Louisville  
 VILLAGE - West Massena  
 SWIS - 405201

2 0 1 5 S C H O O L T A X R O L L  
 SPECIAL FRANCHISE SECTION OF THE ROLL - 5  
 OWNERS NAME SEQUENCE  
 UNIFORM PERCENT OF VALUE IS 091.00

PAGE 243  
 VALUATION DATE-JUL 01, 2014  
 TAXABLE STATUS DATE-MAR 01, 2015

TAX MAP PARCEL NUMBER	PROPERTY LOCATION & CLASS	ASSESSMENT	EXEMPTION CODE-----	SCHOOL
CURRENT OWNERS NAME	SCHOOL DISTRICT	LAND	TAX DESCRIPTION	TAXABLE VALUE
CURRENT OWNERS ADDRESS	PARCEL SIZE/GRID COORD	TOTAL	SPECIAL DISTRICTS	TAX AMOUNT
***** 555.012-17-1 *****				
555.012-17-1	West Massena		ACCT 00503	BILL 394
St Lawrence Gas Co	861 Elec & gas		Massena Central Sch	54,947
Attn: Company Code 139900	Massena 1 405801	0		
PO Box 270	Special Franchise	54,947		
Massena, NY 13662	BANK9999995			
	FULL MARKET VALUE	60,381		
TOTAL TAX ---				1,097.90**
				DATE #1 09/30/15
				AMT DUE 1,097.90
*****				

STATE OF NEW YORK  
 COUNTY - St Lawrence  
 SCHOOL - Massena 1  
 TOWN - Louisville  
 VILLAGE - West Massena  
 SWIS - 405201

2015 SCHOOL TAX ROLL  
 SPECIAL FRANCHISE SECTION OF THE ROLL - 5  
 NAME SECTION - S  
 UNIFORM PERCENT OF VALUE IS 091.00

PAGE 244  
 VALUATION DATE-JUL 01, 2014  
 TAXABLE STATUS DATE-MAR 01, 2015  
 RPS155/V04/L015  
 CURRENT DATE 8/21/2015

\*\*\* SPECIAL DISTRICT SUMMARY \*\*\*

CODE	DISTRICT NAME	TOTAL PARCELS	EXTENSION TYPE	EXTENSION VALUE	AD VALOREM VALUE	EXEMPT AMOUNT	TAXABLE VALUE	TOTAL TAX
------	---------------	---------------	----------------	-----------------	------------------	---------------	---------------	-----------

NO SPECIAL DISTRICTS AT THIS LEVEL

\*\*\* SCHOOL DISTRICT SUMMARY \*\*\*

CODE	DISTRICT NAME	TOTAL PARCELS	ASSESSED LAND	ASSESSED TOTAL	EXEMPT AMOUNT	TOTAL TAXABLE	TOTAL TAX
					----- STAR AMOUNT	----- STAR TAXABLE	
	Massena 1	1		54,947		54,947	
405801						54,947	1,097.90
	SUB - TOTAL	1		54,947		54,947	
	SUB - TOTAL (CONT)					54,947	1,097.90
	TOTAL	1		54,947		54,947	
	TOTAL (CONT)					54,947	1,097.90

\*\*\* SYSTEM CODES SUMMARY \*\*\*

NO SYSTEM EXEMPTIONS AT THIS LEVEL

\*\*\* EXEMPTION SUMMARY \*\*\*

NO EXEMPTIONS AT THIS LEVEL

STATE OF NEW YORK  
 COUNTY - St Lawrence  
 SCHOOL - Massena 1  
 TOWN - Louisville  
 VILLAGE - West Massena  
 SWIS - 405201

2015 SCHOOL TAX ROLL  
 SPECIAL FRANCHISE SECTION OF THE ROLL - 5  
 NAME SECTION - S  
 UNIFORM PERCENT OF VALUE IS 091.00

PAGE 245  
 VALUATION DATE-JUL 01, 2014  
 TAXABLE STATUS DATE-MAR 01, 2015  
 RPS155/V04/L015  
 CURRENT DATE 8/21/2015

\*\*\* GRAND TOTALS \*\*\*

ROLL SEC	DESCRIPTION	TOTAL PARCELS	ASSESSED LAND	ASSESSED TOTAL	EXEMPT AMOUNT ----- STAR AMOUNT	TOTAL TAXABLE ----- STAR TAXABLE	TAX RATE	TOTAL TAX
	Massena Central Sc			54,947		54,947		
	SPEC DIST TAXES					54,947		1,097.90
5	SPECIAL FRANCHISE	1						1,097.90

STATE OF NEW YORK  
 COUNTY - St Lawrence  
 SCHOOL - Massena 1  
 TOWN - Louisville  
 VILLAGE - West Massena  
 SWIS - 405201

2 0 1 5 S C H O O L T A X R O L L  
 SPECIAL FRANCHISE SECTION OF THE ROLL - 5  
 OWNERS NAME SEQUENCE  
 UNIFORM PERCENT OF VALUE IS 091.00

PAGE 246  
 VALUATION DATE-JUL 01, 2014  
 TAXABLE STATUS DATE-MAR 01, 2015

TAX MAP PARCEL NUMBER	PROPERTY LOCATION & CLASS	ASSESSMENT	EXEMPTION CODE-----	SCHOOL
CURRENT OWNERS NAME	SCHOOL DISTRICT	LAND	TAX DESCRIPTION	TAXABLE VALUE
CURRENT OWNERS ADDRESS	PARCEL SIZE/GRID COORD	TOTAL	SPECIAL DISTRICTS	TAX AMOUNT
*****				
555.007-17-1	Village		555.007-17-1	*****
Time Warner - North Region	869 Television		ACCT 5-99-99	BILL 395
PO Box 7467	Massena 1 405801	0	Massena Central Sch	31,366
Charlotte, NC 28241	Special Franchise	31,366		
	950680			
	BANK9999982			
	FULL MARKET VALUE	34,468		
			TOTAL TAX ---	626.73**
			DATE #1	09/30/15
			AMT DUE	626.73
*****				

STATE OF NEW YORK  
 COUNTY - St Lawrence  
 SCHOOL - Massena 1  
 TOWN - Louisville  
 VILLAGE - West Massena  
 SWIS - 405201

2015 SCHOOL TAX ROLL  
 SPECIAL FRANCHISE SECTION OF THE ROLL - 5  
 NAME SECTION - T  
 UNIFORM PERCENT OF VALUE IS 091.00

PAGE 247  
 VALUATION DATE-JUL 01, 2014  
 TAXABLE STATUS DATE-MAR 01, 2015  
 RPS155/V04/L015  
 CURRENT DATE 8/21/2015

\*\*\* SPECIAL DISTRICT SUMMARY \*\*\*

CODE	DISTRICT NAME	TOTAL PARCELS	EXTENSION TYPE	EXTENSION VALUE	AD VALOREM VALUE	EXEMPT AMOUNT	TAXABLE VALUE	TOTAL TAX
------	---------------	---------------	----------------	-----------------	------------------	---------------	---------------	-----------

NO SPECIAL DISTRICTS AT THIS LEVEL

\*\*\* SCHOOL DISTRICT SUMMARY \*\*\*

CODE	DISTRICT NAME	TOTAL PARCELS	ASSESSED LAND	ASSESSED TOTAL	EXEMPT AMOUNT	TOTAL TAXABLE	TOTAL TAX
					----- STAR AMOUNT	----- STAR TAXABLE	
	Massena 1	1		31,366		31,366	
405801						31,366	626.73
	SUB - TOTAL	1		31,366		31,366	
	SUB - TOTAL (CONT)					31,366	626.73
	TOTAL	1		31,366		31,366	
	TOTAL (CONT)					31,366	626.73

\*\*\* SYSTEM CODES SUMMARY \*\*\*

NO SYSTEM EXEMPTIONS AT THIS LEVEL

\*\*\* EXEMPTION SUMMARY \*\*\*

NO EXEMPTIONS AT THIS LEVEL

STATE OF NEW YORK  
 COUNTY - St Lawrence  
 SCHOOL - Massena 1  
 TOWN - Louisville  
 VILLAGE - West Massena  
 SWIS - 405201

2 0 1 5 S C H O O L T A X R O L L  
 SPECIAL FRANCHISE SECTION OF THE ROLL - 5  
 N A M E S E C T I O N - T  
 UNIFORM PERCENT OF VALUE IS 091.00

PAGE 248  
 VALUATION DATE-JUL 01, 2014  
 TAXABLE STATUS DATE-MAR 01, 2015  
 RPS155/V04/L015  
 CURRENT DATE 8/21/2015

\*\*\* G R A N D T O T A L S \*\*\*

ROLL SEC	DESCRIPTION	TOTAL PARCELS	ASSESSED LAND	ASSESSED TOTAL	EXEMPT AMOUNT ----- STAR AMOUNT	TOTAL TAXABLE ----- STAR TAXABLE	TAX RATE	TOTAL TAX
	Massena Central Sc			31,366		31,366		
	SPEC DIST TAXES					31,366		626.73
5	SPECIAL FRANCHISE	1						626.73



STATE OF NEW YORK  
 COUNTY - St Lawrence  
 SCHOOL - Massena 1  
 TOWN - Louisville  
 VILLAGE - West Massena  
 SWIS - 405201

2 0 1 5 S C H O O L T A X R O L L  
 SPECIAL FRANCHISE SECTION OF THE ROLL - 5  
 OWNERS NAME SEQUENCE  
 UNIFORM PERCENT OF VALUE IS 091.00

PAGE 249  
 VALUATION DATE-JUL 01, 2014  
 TAXABLE STATUS DATE-MAR 01, 2015

TAX MAP PARCEL NUMBER	PROPERTY LOCATION & CLASS	ASSESSMENT	EXEMPTION CODE-----	SCHOOL
CURRENT OWNERS NAME	SCHOOL DISTRICT	LAND	TAX DESCRIPTION	TAXABLE VALUE
CURRENT OWNERS ADDRESS	PARCEL SIZE/GRID COORD	TOTAL	SPECIAL DISTRICTS	TAX AMOUNT
***** 555.008-17-1 *****				
555.008-17-1	West Massena		Massena Central Sch	9,747
Verizon New York Inc	866 Telephone			
Attn: Company Code 631900	Massena 1 405801	0		
PO Box 152206	Special Franchise	9,747		
Irving, TX 75015	BANK9999997			
	FULL MARKET VALUE	10,711		
TOTAL TAX ---				194.76**
				DATE #1 09/30/15
				AMT DUE 194.76
*****				

STATE OF NEW YORK  
 COUNTY - St Lawrence  
 SCHOOL - Massena 1  
 TOWN - Louisville  
 VILLAGE - West Massena  
 SWIS - 405201

2015 SCHOOL TAX ROLL  
 SPECIAL FRANCHISE SECTION OF THE ROLL - 5  
 NAME SECTION - V  
 UNIFORM PERCENT OF VALUE IS 091.00

PAGE 250  
 VALUATION DATE-JUL 01, 2014  
 TAXABLE STATUS DATE-MAR 01, 2015  
 RPS155/V04/L015  
 CURRENT DATE 8/21/2015

\*\*\* SPECIAL DISTRICT SUMMARY \*\*\*

CODE	DISTRICT NAME	TOTAL PARCELS	EXTENSION TYPE	EXTENSION VALUE	AD VALOREM VALUE	EXEMPT AMOUNT	TAXABLE VALUE	TOTAL TAX
------	---------------	---------------	----------------	-----------------	------------------	---------------	---------------	-----------

NO SPECIAL DISTRICTS AT THIS LEVEL

\*\*\* SCHOOL DISTRICT SUMMARY \*\*\*

CODE	DISTRICT NAME	TOTAL PARCELS	ASSESSED LAND	ASSESSED TOTAL	EXEMPT AMOUNT	TOTAL TAXABLE	TOTAL TAX
					----- STAR AMOUNT	----- STAR TAXABLE	
	Massena 1	1		9,747		9,747	
405801						9,747	194.76
	SUB - TOTAL	1		9,747		9,747	
	SUB - TOTAL(CONT)					9,747	194.76
	TOTAL	1		9,747		9,747	
	TOTAL (CONT)					9,747	194.76

\*\*\* SYSTEM CODES SUMMARY \*\*\*

NO SYSTEM EXEMPTIONS AT THIS LEVEL

\*\*\* EXEMPTION SUMMARY \*\*\*

NO EXEMPTIONS AT THIS LEVEL

STATE OF NEW YORK  
 COUNTY - St Lawrence  
 SCHOOL - Massena 1  
 TOWN - Louisville  
 VILLAGE - West Massena  
 SWIS - 405201

2 0 1 5 S C H O O L T A X R O L L  
 SPECIAL FRANCHISE SECTION OF THE ROLL - 5  
 N A M E S E C T I O N - V  
 UNIFORM PERCENT OF VALUE IS 091.00

PAGE 251  
 VALUATION DATE-JUL 01, 2014  
 TAXABLE STATUS DATE-MAR 01, 2015  
 RPS155/V04/L015  
 CURRENT DATE 8/21/2015

\*\*\* G R A N D T O T A L S \*\*\*

ROLL SEC	DESCRIPTION	TOTAL PARCELS	ASSESSED LAND	ASSESSED TOTAL	EXEMPT AMOUNT ----- STAR AMOUNT	TOTAL TAXABLE ----- STAR TAXABLE	TAX RATE	TOTAL TAX
	Massena Central Sc			9,747		9,747		
	SPEC DIST TAXES					9,747		194.76
5	SPECIAL FRANCHISE	1						194.76

STATE OF NEW YORK  
 COUNTY - St Lawrence  
 SCHOOL - Massena 1  
 TOWN - Louisville  
 VILLAGE - West Massena  
 SWIS - 405201

2 0 1 5 S C H O O L T A X R O L L  
 SPECIAL FRANCHISE SECTION OF THE ROLL - 5

PAGE 252  
 VALUATION DATE-JUL 01, 2014  
 TAXABLE STATUS DATE-MAR 01, 2015  
 RPS155/V04/L015  
 CURRENT DATE 8/21/2015

UNIFORM PERCENT OF VALUE IS 091.00

R O L L S U B S E C T I O N - - T O T A L S

\*\*\* S P E C I A L D I S T R I C T S U M M A R Y \*\*\*

CODE	DISTRICT NAME	TOTAL PARCELS	EXTENSION TYPE	EXTENSION VALUE	AD VALOREM VALUE	EXEMPT AMOUNT	TAXABLE VALUE	TOTAL TAX
------	---------------	---------------	----------------	-----------------	------------------	---------------	---------------	-----------

NO SPECIAL DISTRICTS AT THIS LEVEL

\*\*\* S C H O O L D I S T R I C T S U M M A R Y \*\*\*

CODE	DISTRICT NAME	TOTAL PARCELS	ASSESSED LAND	ASSESSED TOTAL	EXEMPT AMOUNT	TOTAL TAXABLE	TOTAL TAX
					----- STAR AMOUNT	----- STAR TAXABLE	
	Massena 1	3		96,060		96,060	
405801						96,060	1,919.39
	S U B - T O T A L	3		96,060		96,060	
	S U B - T O T A L (CONT)					96,060	1,919.39
	T O T A L	3		96,060		96,060	
	T O T A L (CONT)					96,060	1,919.39

\*\*\* S Y S T E M C O D E S S U M M A R Y \*\*\*

NO SYSTEM EXEMPTIONS AT THIS LEVEL

\*\*\* E X E M P T I O N S U M M A R Y \*\*\*

NO EXEMPTIONS AT THIS LEVEL

STATE OF NEW YORK  
 COUNTY - St Lawrence  
 SCHOOL - Massena 1  
 TOWN - Louisville  
 VILLAGE - West Massena  
 SWIS - 405201

2 0 1 5 S C H O O L T A X R O L L  
 SPECIAL FRANCHISE SECTION OF THE ROLL - 5

PAGE 253  
 VALUATION DATE-JUL 01, 2014  
 TAXABLE STATUS DATE-MAR 01, 2015  
 RPS155/V04/L015  
 CURRENT DATE 8/21/2015

UNIFORM PERCENT OF VALUE IS 091.00

R O L L S U B S E C T I O N - - T O T A L S

\*\*\* G R A N D T O T A L S \*\*\*

ROLL SEC	DESCRIPTION	TOTAL PARCELS	ASSESSED LAND	ASSESSED TOTAL	EXEMPT AMOUNT ----- STAR AMOUNT	TOTAL TAXABLE ----- STAR TAXABLE	TAX RATE	TOTAL TAX
	Massena Central Sc			96,060		96,060		
	SPEC DIST TAXES					96,060		1,919.39
5	SPECIAL FRANCHISE	3						1,919.39

STATE OF NEW YORK  
 COUNTY - St Lawrence  
 SCHOOL - Massena 1  
 TOWN - Louisville  
 VILLAGE - West Massena  
 SWIS - 405201

2 0 1 5 S C H O O L T A X R O L L  
 SPECIAL FRANCHISE SECTION OF THE ROLL - 5

PAGE 254  
 VALUATION DATE-JUL 01, 2014  
 TAXABLE STATUS DATE-MAR 01, 2015  
 RPS155/V04/L015  
 CURRENT DATE 8/21/2015

UNIFORM PERCENT OF VALUE IS 091.00

R O L L S E C T I O N T O T A L S

\*\*\* S P E C I A L D I S T R I C T S U M M A R Y \*\*\*

CODE	DISTRICT NAME	TOTAL PARCELS	EXTENSION TYPE	EXTENSION VALUE	AD VALOREM VALUE	EXEMPT AMOUNT	TAXABLE VALUE	TOTAL TAX
------	---------------	---------------	----------------	-----------------	------------------	---------------	---------------	-----------

NO SPECIAL DISTRICTS AT THIS LEVEL

\*\*\* S C H O O L D I S T R I C T S U M M A R Y \*\*\*

CODE	DISTRICT NAME	TOTAL PARCELS	ASSESSED LAND	ASSESSED TOTAL	EXEMPT AMOUNT	TOTAL TAXABLE	TOTAL TAX
					-----	-----	
					STAR AMOUNT	STAR TAXABLE	
	Massena 1	3		96,060		96,060	
405801						96,060	1,919.39
	S U B - T O T A L	3		96,060		96,060	
	S U B - T O T A L (CONT)					96,060	1,919.39
	T O T A L	3		96,060		96,060	
	T O T A L (CONT)					96,060	1,919.39

\*\*\* S Y S T E M C O D E S S U M M A R Y \*\*\*

NO SYSTEM EXEMPTIONS AT THIS LEVEL

\*\*\* E X E M P T I O N S U M M A R Y \*\*\*

NO EXEMPTIONS AT THIS LEVEL

STATE OF NEW YORK  
 COUNTY - St Lawrence  
 SCHOOL - Massena 1  
 TOWN - Louisville  
 VILLAGE - West Massena  
 SWIS - 405201

2 0 1 5 S C H O O L T A X R O L L  
 SPECIAL FRANCHISE SECTION OF THE ROLL - 5

PAGE 255  
 VALUATION DATE-JUL 01, 2014  
 TAXABLE STATUS DATE-MAR 01, 2015  
 RPS155/V04/L015  
 CURRENT DATE 8/21/2015

UNIFORM PERCENT OF VALUE IS 091.00

R O L L S E C T I O N T O T A L S

\*\*\* G R A N D T O T A L S \*\*\*

ROLL SEC	DESCRIPTION	TOTAL PARCELS	ASSESSED LAND	ASSESSED TOTAL	EXEMPT AMOUNT ----- STAR AMOUNT	TOTAL TAXABLE ----- STAR TAXABLE	TAX RATE	TOTAL TAX
	Massena Central Sc			96,060		96,060		
	SPEC DIST TAXES					96,060		1,919.39
5	SPECIAL FRANCHISE	3						1,919.39

STATE OF NEW YORK  
 COUNTY - St Lawrence  
 SCHOOL - Massena 1  
 TOWN - Louisville  
 VILLAGE - West Massena  
 SWIS - 405201

2 0 1 5 S C H O O L T A X R O L L  
 UTILITY & R.R. SECTION OF THE ROLL - 6  
 OWNERS NAME SEQUENCE  
 UNIFORM PERCENT OF VALUE IS 091.00

PAGE 256  
 VALUATION DATE-JUL 01, 2014  
 TAXABLE STATUS DATE-MAR 01, 2015

TAX MAP PARCEL NUMBER	PROPERTY LOCATION & CLASS	ASSESSMENT	EXEMPTION CODE-----	SCHOOL
CURRENT OWNERS NAME	SCHOOL DISTRICT	LAND	TAX DESCRIPTION	TAXABLE VALUE
CURRENT OWNERS ADDRESS	PARCEL SIZE/GRID COORD	TOTAL	SPECIAL DISTRICTS	TAX AMOUNT
***** 9.073-6-2 *****				
277 Andrews St	835 Cable tv		Massena Central Sch	733,050
9.073-6-2	Massena 1 405801	79,000		
Time Warner Cable Northeast	FRNT 173.00 DPTH	733,050		
%Real Estate Dept	ACRES 4.70 BANK9999982			
7820 Crescent Executive Dr	EAST-0349058 NRTH-1794156			
Charlotte, NC 28217	DEED BOOK 2013 PG-1375			
	FULL MARKET VALUE	805,549		
TOTAL TAX ---				14,647.13**
				DATE #1 09/30/15
				AMT DUE 14,647.13
***** 652.001-9999-127.480/1881*****				
652.001-9999-127.480/1881	Electric Transmission		Massena Central Sch	216,834
Town of Massena	884 Elec Dist Out	0		
Massena Electric Dept.	Massena 1 405801			
71 E Hatfield St	Poles, Wires, Cables	216,834		
PO Box 209	BANK9999974			
Massena, NY 13662	FULL MARKET VALUE	238,279		
TOTAL TAX ---				4,332.58**
				DATE #1 09/30/15
				AMT DUE 4,332.58
*****				



STATE OF NEW YORK  
 COUNTY - St Lawrence  
 SCHOOL - Massena 1  
 TOWN - Louisville  
 VILLAGE - West Massena  
 SWIS - 405201

2015 SCHOOL TAX ROLL  
 UTILITY & R.R. SECTION OF THE ROLL - 6  
 NAME SECTION - T  
 UNIFORM PERCENT OF VALUE IS 091.00

PAGE 257  
 VALUATION DATE-JUL 01, 2014  
 TAXABLE STATUS DATE-MAR 01, 2015  
 RPS155/V04/L015  
 CURRENT DATE 8/21/2015

\*\*\* SPECIAL DISTRICT SUMMARY \*\*\*

CODE	DISTRICT NAME	TOTAL PARCELS	EXTENSION TYPE	EXTENSION VALUE	AD VALOREM VALUE	EXEMPT AMOUNT	TAXABLE VALUE	TOTAL TAX
------	---------------	---------------	----------------	-----------------	------------------	---------------	---------------	-----------

NO SPECIAL DISTRICTS AT THIS LEVEL

\*\*\* SCHOOL DISTRICT SUMMARY \*\*\*

CODE	DISTRICT NAME	TOTAL PARCELS	ASSESSED LAND	ASSESSED TOTAL	EXEMPT AMOUNT	TOTAL TAXABLE	TOTAL TAX
					----- STAR AMOUNT	----- STAR TAXABLE	
	Massena 1	2	79,000	949,884		949,884	
405801						949,884	18,979.71
	SUB - TOTAL	2	79,000	949,884		949,884	
	SUB - TOTAL(CONT)					949,884	18,979.71
	TOTAL	2	79,000	949,884		949,884	
	TOTAL (CONT)					949,884	18,979.71

\*\*\* SYSTEM CODES SUMMARY \*\*\*

NO SYSTEM EXEMPTIONS AT THIS LEVEL

\*\*\* EXEMPTION SUMMARY \*\*\*

NO EXEMPTIONS AT THIS LEVEL

STATE OF NEW YORK  
 COUNTY - St Lawrence  
 SCHOOL - Massena 1  
 TOWN - Louisville  
 VILLAGE - West Massena  
 SWIS - 405201

2 0 1 5 S C H O O L T A X R O L L  
 UTILITY & R.R. SECTION OF THE ROLL - 6  
 N A M E S E C T I O N - T  
 UNIFORM PERCENT OF VALUE IS 091.00

PAGE 258  
 VALUATION DATE-JUL 01, 2014  
 TAXABLE STATUS DATE-MAR 01, 2015  
 RPS155/V04/L015  
 CURRENT DATE 8/21/2015

\*\*\* G R A N D T O T A L S \*\*\*

ROLL SEC	DESCRIPTION	TOTAL PARCELS	ASSESSED LAND	ASSESSED TOTAL	EXEMPT AMOUNT ----- STAR AMOUNT	TOTAL TAXABLE ----- STAR TAXABLE	TAX RATE	TOTAL TAX
	Massena Central Sc		79,000	949,884		949,884		18,979.71
6	SPEC DIST TAXES UTILITIES & N.C.	2				949,884		18,979.71

STATE OF NEW YORK  
 COUNTY - St Lawrence  
 SCHOOL - Massena 1  
 TOWN - Louisville  
 VILLAGE - West Massena  
 SWIS - 405201

2 0 1 5 S C H O O L T A X R O L L  
 UTILITY & R.R. SECTION OF THE ROLL - 6  
 OWNERS NAME SEQUENCE  
 UNIFORM PERCENT OF VALUE IS 091.00

PAGE 259  
 VALUATION DATE-JUL 01, 2014  
 TAXABLE STATUS DATE-MAR 01, 2015

TAX MAP PARCEL NUMBER	PROPERTY LOCATION & CLASS	ASSESSMENT	EXEMPTION CODE-----	SCHOOL
CURRENT OWNERS NAME	SCHOOL DISTRICT	LAND	TAX DESCRIPTION	TAXABLE VALUE
CURRENT OWNERS ADDRESS	PARCEL SIZE/GRID COORD	TOTAL	SPECIAL DISTRICTS	TAX AMOUNT
***** 652.001-9999-631.900/1881**				
652.001-9999-631.900/1881	Outside Plant			ACCT 6- 99- 9 BILL 399
Verizon New York Inc	836 Telecom. eq.		Massena Central Sch	2,020 40.36
Attn: Company Code 631900	Massena 1 405801	0		
PO Box 152206	888888	2,020		
Irving, TX 75015-2206	Poles, Wires, Cables			
	BANK9999997			
	FULL MARKET VALUE	2,220		
TOTAL TAX ---				40.36**
				DATE #1 09/30/15
				AMT DUE 40.36
*****				

STATE OF NEW YORK  
 COUNTY - St Lawrence  
 SCHOOL - Massena 1  
 TOWN - Louisville  
 VILLAGE - West Massena  
 SWIS - 405201

2015 SCHOOL TAX ROLL  
 UTILITY & R.R. SECTION OF THE ROLL - 6  
 NAME SECTION - V  
 UNIFORM PERCENT OF VALUE IS 091.00

PAGE 260  
 VALUATION DATE-JUL 01, 2014  
 TAXABLE STATUS DATE-MAR 01, 2015  
 RPS155/V04/L015  
 CURRENT DATE 8/21/2015

\*\*\* SPECIAL DISTRICT SUMMARY \*\*\*

CODE	DISTRICT NAME	TOTAL PARCELS	EXTENSION TYPE	EXTENSION VALUE	AD VALOREM VALUE	EXEMPT AMOUNT	TAXABLE VALUE	TOTAL TAX
------	---------------	---------------	----------------	-----------------	------------------	---------------	---------------	-----------

NO SPECIAL DISTRICTS AT THIS LEVEL

\*\*\* SCHOOL DISTRICT SUMMARY \*\*\*

CODE	DISTRICT NAME	TOTAL PARCELS	ASSESSED LAND	ASSESSED TOTAL	EXEMPT AMOUNT	TOTAL TAXABLE	TOTAL TAX
					----- STAR AMOUNT	----- STAR TAXABLE	
	Massena 1	1		2,020		2,020	
405801						2,020	40.36
	S U B - T O T A L	1		2,020		2,020	
	S U B - T O T A L (CONT)					2,020	40.36
	T O T A L	1		2,020		2,020	
	T O T A L (CONT)					2,020	40.36

\*\*\* SYSTEM CODES SUMMARY \*\*\*

NO SYSTEM EXEMPTIONS AT THIS LEVEL

\*\*\* EXEMPTION SUMMARY \*\*\*

NO EXEMPTIONS AT THIS LEVEL

STATE OF NEW YORK  
 COUNTY - St Lawrence  
 SCHOOL - Massena 1  
 TOWN - Louisville  
 VILLAGE - West Massena  
 SWIS - 405201

2 0 1 5 S C H O O L T A X R O L L  
 UTILITY & R.R. SECTION OF THE ROLL - 6  
 N A M E S E C T I O N - V  
 UNIFORM PERCENT OF VALUE IS 091.00

PAGE 261  
 VALUATION DATE-JUL 01, 2014  
 TAXABLE STATUS DATE-MAR 01, 2015  
 RPS155/V04/L015  
 CURRENT DATE 8/21/2015

\*\*\* G R A N D T O T A L S \*\*\*

ROLL SEC	DESCRIPTION	TOTAL PARCELS	ASSESSED LAND	ASSESSED TOTAL	EXEMPT AMOUNT ----- STAR AMOUNT	TOTAL TAXABLE ----- STAR TAXABLE	TAX RATE	TOTAL TAX
	Massena Central Sc			2,020		2,020		
	SPEC DIST TAXES					2,020		40.36
6	UTILITIES & N.C.	1						40.36

STATE OF NEW YORK  
 COUNTY - St Lawrence  
 SCHOOL - Massena 1  
 TOWN - Louisville  
 VILLAGE - West Massena  
 SWIS - 405201

2 0 1 5 S C H O O L T A X R O L L  
 UTILITY & R.R. SECTION OF THE ROLL - 6  
 UNIFORM PERCENT OF VALUE IS 091.00

PAGE 262  
 VALUATION DATE-JUL 01, 2014  
 TAXABLE STATUS DATE-MAR 01, 2015  
 RPS155/V04/L015  
 CURRENT DATE 8/21/2015

R O L L S U B S E C T I O N - - T O T A L S

\*\*\* S P E C I A L D I S T R I C T S U M M A R Y \*\*\*

CODE	DISTRICT NAME	TOTAL PARCELS	EXTENSION TYPE	EXTENSION VALUE	AD VALOREM VALUE	EXEMPT AMOUNT	TAXABLE VALUE	TOTAL TAX
------	---------------	---------------	----------------	-----------------	------------------	---------------	---------------	-----------

NO SPECIAL DISTRICTS AT THIS LEVEL

\*\*\* S C H O O L D I S T R I C T S U M M A R Y \*\*\*

CODE	DISTRICT NAME	TOTAL PARCELS	ASSESSED LAND	ASSESSED TOTAL	EXEMPT AMOUNT	TOTAL TAXABLE	TOTAL TAX
					----- STAR AMOUNT	----- STAR TAXABLE	
	Massena 1	3	79,000	951,904		951,904	
405801						951,904	19,020.07
	S U B - T O T A L	3	79,000	951,904		951,904	
	S U B - T O T A L (CONT)					951,904	19,020.07
	T O T A L	3	79,000	951,904		951,904	
	T O T A L (CONT)					951,904	19,020.07

\*\*\* S Y S T E M C O D E S S U M M A R Y \*\*\*

NO SYSTEM EXEMPTIONS AT THIS LEVEL

\*\*\* E X E M P T I O N S U M M A R Y \*\*\*

NO EXEMPTIONS AT THIS LEVEL



STATE OF NEW YORK  
 COUNTY - St Lawrence  
 SCHOOL - Massena 1  
 TOWN - Louisville  
 VILLAGE - West Massena  
 SWIS - 405201

2 0 1 5 S C H O O L T A X R O L L  
 UTILITY & R.R. SECTION OF THE ROLL - 6  
 UNIFORM PERCENT OF VALUE IS 091.00

PAGE 264  
 VALUATION DATE-JUL 01, 2014  
 TAXABLE STATUS DATE-MAR 01, 2015  
 RPS155/V04/L015  
 CURRENT DATE 8/21/2015

R O L L S E C T I O N T O T A L S

\*\*\* S P E C I A L D I S T R I C T S U M M A R Y \*\*\*

CODE	DISTRICT NAME	TOTAL PARCELS	EXTENSION TYPE	EXTENSION VALUE	AD VALOREM VALUE	EXEMPT AMOUNT	TAXABLE VALUE	TOTAL TAX
------	---------------	---------------	----------------	-----------------	------------------	---------------	---------------	-----------

NO SPECIAL DISTRICTS AT THIS LEVEL

\*\*\* S C H O O L D I S T R I C T S U M M A R Y \*\*\*

CODE	DISTRICT NAME	TOTAL PARCELS	ASSESSED LAND	ASSESSED TOTAL	EXEMPT AMOUNT	TOTAL TAXABLE	TOTAL TAX
					-----	-----	
					STAR AMOUNT	STAR TAXABLE	
	Massena 1	3	79,000	951,904		951,904	
405801						951,904	19,020.07
	S U B - T O T A L	3	79,000	951,904		951,904	
	S U B - T O T A L (CONT)					951,904	19,020.07
	T O T A L	3	79,000	951,904		951,904	
	T O T A L (CONT)					951,904	19,020.07

\*\*\* S Y S T E M C O D E S S U M M A R Y \*\*\*

NO SYSTEM EXEMPTIONS AT THIS LEVEL

\*\*\* E X E M P T I O N S U M M A R Y \*\*\*

NO EXEMPTIONS AT THIS LEVEL





STATE OF NEW YORK  
 COUNTY - St Lawrence  
 SCHOOL - Massena 1  
 TOWN - Louisville  
 VILLAGE - West Massena  
 SWIS - 405201

2 0 1 5 S C H O O L T A X R O L L  
 WHOLLY EXEMPT SECTION OF THE ROLL - 8  
 OWNERS NAME SEQUENCE  
 UNIFORM PERCENT OF VALUE IS 091.00

PAGE 266  
 VALUATION DATE-JUL 01, 2014  
 TAXABLE STATUS DATE-MAR 01, 2015

TAX MAP PARCEL NUMBER	PROPERTY LOCATION & CLASS	ASSESSMENT	EXEMPTION CODE-----	SCHOOL
CURRENT OWNERS NAME	SCHOOL DISTRICT	LAND	TAX DESCRIPTION	TAXABLE VALUE
CURRENT OWNERS ADDRESS	PARCEL SIZE/GRID COORD	TOTAL	SPECIAL DISTRICTS	TAX AMOUNT
***** 9.073-9-1 *****				
	5 Dover St			ACCT 8- 89-11
9.073-9-1	620 Religious		Religious 25110	199,250
First Christian Church	Massena 1 405801	34,350	Massena Central Sch	0.00
Attn: Massena Baptist Church	179x143x157x145	199,250		0.00
5 Dover St	FRNT 179.00 DPTH 145.00			
Massena, NY 13662	EAST-0351038 NRTH-1795868			
	DEED BOOK 1047 PG-256			
	FULL MARKET VALUE	218,956		
TOTAL TAX ---				0.00**
*****				

STATE OF NEW YORK  
 COUNTY - St Lawrence  
 SCHOOL - Massena 1  
 TOWN - Louisville  
 VILLAGE - West Massena  
 SWIS - 405201

2 0 1 5 S C H O O L T A X R O L L  
 WHOLLY EXEMPT SECTION OF THE ROLL - 8  
 N A M E S E C T I O N - F  
 UNIFORM PERCENT OF VALUE IS 091.00

PAGE 267  
 VALUATION DATE-JUL 01, 2014  
 TAXABLE STATUS DATE-MAR 01, 2015  
 RPS155/V04/L015  
 CURRENT DATE 8/21/2015

\*\*\* S P E C I A L D I S T R I C T S U M M A R Y \*\*\*

CODE	DISTRICT NAME	TOTAL PARCELS	EXTENSION TYPE	EXTENSION VALUE	AD VALOREM VALUE	EXEMPT AMOUNT	TAXABLE VALUE	TOTAL TAX
------	---------------	---------------	----------------	-----------------	------------------	---------------	---------------	-----------

NO SPECIAL DISTRICTS AT THIS LEVEL

\*\*\* S C H O O L D I S T R I C T S U M M A R Y \*\*\*

CODE	DISTRICT NAME	TOTAL PARCELS	ASSESSED LAND	ASSESSED TOTAL	EXEMPT AMOUNT	TOTAL TAXABLE	TOTAL TAX
					----- STAR AMOUNT	----- STAR TAXABLE	
	Massena 1	1	34,350	199,250	199,250		
405801							
	S U B - T O T A L	1	34,350	199,250	199,250		
	S U B - T O T A L (CONT)						
	T O T A L	1	34,350	199,250	199,250		
	T O T A L (CONT)						

\*\*\* S Y S T E M C O D E S S U M M A R Y \*\*\*

NO SYSTEM EXEMPTIONS AT THIS LEVEL

\*\*\* E X E M P T I O N S U M M A R Y \*\*\*

CODE	DESCRIPTION	TOTAL PARCELS	SCHOOL
25110	Religious	1	199,250
	T O T A L	1	199,250

STATE OF NEW YORK  
 COUNTY - St Lawrence  
 SCHOOL - Massena 1  
 TOWN - Louisville  
 VILLAGE - West Massena  
 SWIS - 405201

2 0 1 5 S C H O O L T A X R O L L  
 WHOLLY EXEMPT SECTION OF THE ROLL - 8  
 N A M E S E C T I O N - F  
 UNIFORM PERCENT OF VALUE IS 091.00

PAGE 268  
 VALUATION DATE-JUL 01, 2014  
 TAXABLE STATUS DATE-MAR 01, 2015  
 RPS155/V04/L015  
 CURRENT DATE 8/21/2015

\*\*\* G R A N D T O T A L S \*\*\*

ROLL SEC	DESCRIPTION	TOTAL PARCELS	ASSESSED LAND	ASSESSED TOTAL	EXEMPT AMOUNT ----- STAR AMOUNT	TOTAL TAXABLE ----- STAR TAXABLE	TAX RATE	TOTAL TAX
	RS 8 TOTAL SPEC DIST TAXES		34,350	199,250	199,250			
8	WHOLLY EXEMPT	1						

STATE OF NEW YORK  
 COUNTY - St Lawrence  
 SCHOOL - Massena 1  
 TOWN - Louisville  
 VILLAGE - West Massena  
 SWIS - 405201

2 0 1 5 S C H O O L T A X R O L L  
 WHOLLY EXEMPT SECTION OF THE ROLL - 8  
 OWNERS NAME SEQUENCE  
 UNIFORM PERCENT OF VALUE IS 091.00

PAGE 269  
 VALUATION DATE-JUL 01, 2014  
 TAXABLE STATUS DATE-MAR 01, 2015

TAX MAP PARCEL NUMBER	PROPERTY LOCATION & CLASS	ASSESSMENT	EXEMPTION CODE-----	SCHOOL
CURRENT OWNERS NAME	SCHOOL DISTRICT	LAND	TAX DESCRIPTION	TAXABLE VALUE
CURRENT OWNERS ADDRESS	PARCEL SIZE/GRID COORD	TOTAL	SPECIAL DISTRICTS	TAX AMOUNT
***** 9.082-1-15 *****				
9.082-1-15	Sh 37			
Massena Central School	311 Res vac land		Educationa 25120	85,700
84 Nightengale Ave	Massena 1 405801	85,700	Massena Central Sch	0.00
Massena, NY 13662	FRNT 1040.00 DPTH	85,700		0.00
	ACRES 27.24			
	EAST-0352115 NRTH-1793371			
	FULL MARKET VALUE	94,176		
			TOTAL TAX ---	0.00**
***** 9.073-6-5.12 *****				
9.073-6-5.12	Andrews St			
Massena Memorial Hospital	642 Health bldg		Hospital 25210	1,000
1 Hospital Dr	Massena 1 405801	1,000	Massena Central Sch	0.00
Massena, NY 13662-1056	FRNT 9.00 DPTH 220.00	1,000		0.00
	EAST-0349145 NRTH-1794410			
	DEED BOOK 2012 PG-20435			
	FULL MARKET VALUE	1,099		
			TOTAL TAX ---	0.00**
*****				

STATE OF NEW YORK  
 COUNTY - St Lawrence  
 SCHOOL - Massena 1  
 TOWN - Louisville  
 VILLAGE - West Massena  
 SWIS - 405201

2 0 1 5 S C H O O L T A X R O L L  
 WHOLLY EXEMPT SECTION OF THE ROLL - 8  
 N A M E S E C T I O N - M  
 UNIFORM PERCENT OF VALUE IS 091.00

PAGE 270  
 VALUATION DATE-JUL 01, 2014  
 TAXABLE STATUS DATE-MAR 01, 2015  
 RPS155/V04/L015  
 CURRENT DATE 8/21/2015

\*\*\* S P E C I A L D I S T R I C T S U M M A R Y \*\*\*

CODE	DISTRICT NAME	TOTAL PARCELS	EXTENSION TYPE	EXTENSION VALUE	AD VALOREM VALUE	EXEMPT AMOUNT	TAXABLE VALUE	TOTAL TAX
------	---------------	---------------	----------------	-----------------	------------------	---------------	---------------	-----------

NO SPECIAL DISTRICTS AT THIS LEVEL

\*\*\* S C H O O L D I S T R I C T S U M M A R Y \*\*\*

CODE	DISTRICT NAME	TOTAL PARCELS	ASSESSED LAND	ASSESSED TOTAL	EXEMPT AMOUNT	TOTAL TAXABLE	TOTAL TAX
					----- STAR AMOUNT	----- STAR TAXABLE	
	Massena 1	2	86,700	86,700	86,700		
405801							
	S U B - T O T A L	2	86,700	86,700	86,700		
	S U B - T O T A L (CONT)						
	T O T A L	2	86,700	86,700	86,700		
	T O T A L (CONT)						

\*\*\* S Y S T E M C O D E S S U M M A R Y \*\*\*

NO SYSTEM EXEMPTIONS AT THIS LEVEL

\*\*\* E X E M P T I O N S U M M A R Y \*\*\*

CODE	DESCRIPTION	TOTAL PARCELS	SCHOOL
25120	Educational	1	85,700
25210	Hospital	1	1,000
	T O T A L	2	86,700

STATE OF NEW YORK  
 COUNTY - St Lawrence  
 SCHOOL - Massena 1  
 TOWN - Louisville  
 VILLAGE - West Massena  
 SWIS - 405201

2 0 1 5 S C H O O L T A X R O L L  
 WHOLLY EXEMPT SECTION OF THE ROLL - 8  
 N A M E S E C T I O N - M  
 UNIFORM PERCENT OF VALUE IS 091.00

PAGE 271  
 VALUATION DATE-JUL 01, 2014  
 TAXABLE STATUS DATE-MAR 01, 2015  
 RPS155/V04/L015  
 CURRENT DATE 8/21/2015

\*\*\* G R A N D T O T A L S \*\*\*

ROLL SEC	DESCRIPTION	TOTAL PARCELS	ASSESSED LAND	ASSESSED TOTAL	EXEMPT AMOUNT ----- STAR AMOUNT	TOTAL TAXABLE ----- STAR TAXABLE	TAX RATE	TOTAL TAX
	RS 8 TOTAL SPEC DIST TAXES		86,700	86,700	86,700			
8	WHOLLY EXEMPT	2						

STATE OF NEW YORK  
 COUNTY - St Lawrence  
 SCHOOL - Massena 1  
 TOWN - Louisville  
 VILLAGE - West Massena  
 SWIS - 405201

2 0 1 5 S C H O O L T A X R O L L  
 WHOLLY EXEMPT SECTION OF THE ROLL - 8  
 OWNERS NAME SEQUENCE  
 UNIFORM PERCENT OF VALUE IS 091.00

PAGE 272  
 VALUATION DATE-JUL 01, 2014  
 TAXABLE STATUS DATE-MAR 01, 2015

TAX MAP PARCEL NUMBER	PROPERTY LOCATION & CLASS	ASSESSMENT	EXEMPTION CODE-----	SCHOOL
CURRENT OWNERS NAME	SCHOOL DISTRICT	LAND	TAX DESCRIPTION	TAXABLE VALUE
CURRENT OWNERS ADDRESS	PARCEL SIZE/GRID COORD	TOTAL	SPECIAL DISTRICTS	TAX AMOUNT
***** 9.073-4-1.2 *****				
9.073-4-1.2	Andrews St 620 Religious		Religious 25110	1383,650
New Testament Church	Massena 1 405801	71,320	Massena Central Sch	0.00
PO Box 459	ACRES 3.61	1383,650		
Massena, NY 13662	EAST-0349596 NRTH-1794818			
	DEED BOOK 965 PG-983			
	FULL MARKET VALUE	1520,495		
TOTAL TAX ---				0.00**
***** 9.073-4-4 *****				
9.073-4-4	265 Andrews St 330 Vacant comm		Religious 25110	52,850
New Testament Church	Massena 1 405801	52,850	Massena Central Sch	0.00
PO Box 459	ACRES 2.10	52,850		
Massena, NY 13662	EAST-0349366 NRTH-1794636			
	DEED BOOK 1003 PG-01114			
	FULL MARKET VALUE	58,077		
TOTAL TAX ---				0.00**
***** 9.073-4-5 *****				
9.073-4-5	Wildwood Tr 330 Vacant comm		Religious 25110	33,000
New Testament Church	Massena 1 405801	33,000	Massena Central Sch	0.00
PO Box 459	200x200x142x197	33,000		
Massena, NY 13662	FRNT 200.00 DPTH 198.00			
	EAST-0349585 NRTH-1794409			
	DEED BOOK 1067 PG-366			
	FULL MARKET VALUE	36,264		
TOTAL TAX ---				0.00**
***** 9.073-4-7 *****				
9.073-4-7	Wellington Dr 330 Vacant comm		Religious 25110	34,850
New Testament Church	Massena 1 405801	34,850	Massena Central Sch	0.00
PO Box 459	340x123x142x360	34,850		
Massena, NY 13662	FRNT 340.00 DPTH 241.00			
	EAST-0349739 NRTH-1794557			
	DEED BOOK 1067 PG-366			
	FULL MARKET VALUE	38,297		
TOTAL TAX ---				0.00**
*****				



STATE OF NEW YORK  
 COUNTY - St Lawrence  
 SCHOOL - Massena 1  
 TOWN - Louisville  
 VILLAGE - West Massena  
 SWIS - 405201

2 0 1 5 S C H O O L T A X R O L L  
 WHOLLY EXEMPT SECTION OF THE ROLL - 8  
 N A M E S E C T I O N - N  
 UNIFORM PERCENT OF VALUE IS 091.00

PAGE 273  
 VALUATION DATE-JUL 01, 2014  
 TAXABLE STATUS DATE-MAR 01, 2015  
 RPS155/V04/L015  
 CURRENT DATE 8/21/2015

\*\*\* S P E C I A L D I S T R I C T S U M M A R Y \*\*\*

CODE	DISTRICT NAME	TOTAL PARCELS	EXTENSION TYPE	EXTENSION VALUE	AD VALOREM VALUE	EXEMPT AMOUNT	TAXABLE VALUE	TOTAL TAX
------	---------------	---------------	----------------	-----------------	------------------	---------------	---------------	-----------

NO SPECIAL DISTRICTS AT THIS LEVEL

\*\*\* S C H O O L D I S T R I C T S U M M A R Y \*\*\*

CODE	DISTRICT NAME	TOTAL PARCELS	ASSESSED LAND	ASSESSED TOTAL	EXEMPT AMOUNT	TOTAL TAXABLE	TOTAL TAX
					----- STAR AMOUNT	----- STAR TAXABLE	
	Massena 1	4	192,020	1504,350	1504,350		
405801							
	S U B - T O T A L	4	192,020	1504,350	1504,350		
	S U B - T O T A L (CONT)						
	T O T A L	4	192,020	1504,350	1504,350		
	T O T A L (CONT)						

\*\*\* S Y S T E M C O D E S S U M M A R Y \*\*\*

NO SYSTEM EXEMPTIONS AT THIS LEVEL

\*\*\* E X E M P T I O N S U M M A R Y \*\*\*

CODE	DESCRIPTION	TOTAL PARCELS	SCHOOL
25110	Religious	4	1504,350
	T O T A L	4	1504,350

STATE OF NEW YORK  
 COUNTY - St Lawrence  
 SCHOOL - Massena 1  
 TOWN - Louisville  
 VILLAGE - West Massena  
 SWIS - 405201

2 0 1 5 S C H O O L T A X R O L L  
 WHOLLY EXEMPT SECTION OF THE ROLL - 8  
 N A M E S E C T I O N - N  
 UNIFORM PERCENT OF VALUE IS 091.00

PAGE 274  
 VALUATION DATE-JUL 01, 2014  
 TAXABLE STATUS DATE-MAR 01, 2015  
 RPS155/V04/L015  
 CURRENT DATE 8/21/2015

\*\*\* G R A N D T O T A L S \*\*\*

ROLL SEC	DESCRIPTION	TOTAL PARCELS	ASSESSED LAND	ASSESSED TOTAL	EXEMPT AMOUNT ----- STAR AMOUNT	TOTAL TAXABLE ----- STAR TAXABLE	TAX RATE	TOTAL TAX
	RS 8 TOTAL		192,020	1504,350	1,504,350			
8	SPEC DIST TAXES WHOLLY EXEMPT	4						

STATE OF NEW YORK  
 COUNTY - St Lawrence  
 SCHOOL - Massena 1  
 TOWN - Louisville  
 VILLAGE - West Massena  
 SWIS - 405201

2 0 1 5 S C H O O L T A X R O L L  
 WHOLLY EXEMPT SECTION OF THE ROLL - 8  
 OWNERS NAME SEQUENCE  
 UNIFORM PERCENT OF VALUE IS 091.00

PAGE 275  
 VALUATION DATE-JUL 01, 2014  
 TAXABLE STATUS DATE-MAR 01, 2015

TAX MAP PARCEL NUMBER	PROPERTY LOCATION & CLASS	ASSESSMENT	EXEMPTION CODE-----	SCHOOL
CURRENT OWNERS NAME	SCHOOL DISTRICT	LAND	TAX DESCRIPTION	TAXABLE VALUE
CURRENT OWNERS ADDRESS	PARCEL SIZE/GRID COORD	TOTAL	SPECIAL DISTRICTS	TAX AMOUNT
***** 9.074-11-53 *****				
	Highland Ave			ACCT 8- 20- 7
9.074-11-53	311 Res vac land		Village Ow 13650	13,500
Village of Massena	Massena 1 405801	13,500	Massena Central Sch	0.00
Attn: Town Clerk's Office	FRNT 65.00 DPTH 110.00	13,500		0.00
Town Hall	EAST-0351760 NRTH-1794069			
Massena, NY 13662	DEED BOOK 958 PG-940			
	FULL MARKET VALUE	14,835		
TOTAL TAX ---				0.00**
*****				

STATE OF NEW YORK  
 COUNTY - St Lawrence  
 SCHOOL - Massena 1  
 TOWN - Louisville  
 VILLAGE - West Massena  
 SWIS - 405201

2 0 1 5 S C H O O L T A X R O L L  
 WHOLLY EXEMPT SECTION OF THE ROLL - 8  
 N A M E S E C T I O N - V  
 UNIFORM PERCENT OF VALUE IS 091.00

PAGE 276  
 VALUATION DATE-JUL 01, 2014  
 TAXABLE STATUS DATE-MAR 01, 2015  
 RPS155/V04/L015  
 CURRENT DATE 8/21/2015

\*\*\* S P E C I A L D I S T R I C T S U M M A R Y \*\*\*

CODE	DISTRICT NAME	TOTAL PARCELS	EXTENSION TYPE	EXTENSION VALUE	AD VALOREM VALUE	EXEMPT AMOUNT	TAXABLE VALUE	TOTAL TAX
------	---------------	---------------	----------------	-----------------	------------------	---------------	---------------	-----------

NO SPECIAL DISTRICTS AT THIS LEVEL

\*\*\* S C H O O L D I S T R I C T S U M M A R Y \*\*\*

CODE	DISTRICT NAME	TOTAL PARCELS	ASSESSED LAND	ASSESSED TOTAL	EXEMPT AMOUNT	TOTAL TAXABLE	TOTAL TAX
					----- STAR AMOUNT	----- STAR TAXABLE	
	Massena 1	1	13,500	13,500	13,500		
405801							
	S U B - T O T A L	1	13,500	13,500	13,500		
	S U B - T O T A L (CONT)						
	T O T A L	1	13,500	13,500	13,500		
	T O T A L (CONT)						

\*\*\* S Y S T E M C O D E S S U M M A R Y \*\*\*

NO SYSTEM EXEMPTIONS AT THIS LEVEL

\*\*\* E X E M P T I O N S U M M A R Y \*\*\*

CODE	DESCRIPTION	TOTAL PARCELS	SCHOOL
13650	Village Ow	1	13,500
	T O T A L	1	13,500

STATE OF NEW YORK  
 COUNTY - St Lawrence  
 SCHOOL - Massena 1  
 TOWN - Louisville  
 VILLAGE - West Massena  
 SWIS - 405201

2 0 1 5 S C H O O L T A X R O L L  
 WHOLLY EXEMPT SECTION OF THE ROLL - 8  
 N A M E S E C T I O N - V  
 UNIFORM PERCENT OF VALUE IS 091.00

PAGE 277  
 VALUATION DATE-JUL 01, 2014  
 TAXABLE STATUS DATE-MAR 01, 2015  
 RPS155/V04/L015  
 CURRENT DATE 8/21/2015

\*\*\* G R A N D T O T A L S \*\*\*

ROLL SEC	DESCRIPTION	TOTAL PARCELS	ASSESSED LAND	ASSESSED TOTAL	EXEMPT AMOUNT ----- STAR AMOUNT	TOTAL TAXABLE ----- STAR TAXABLE	TAX RATE	TOTAL TAX
	RS 8 TOTAL SPEC DIST TAXES		13,500	13,500	13,500			
8	WHOLLY EXEMPT	1						

STATE OF NEW YORK  
 COUNTY - St Lawrence  
 SCHOOL - Massena 1  
 TOWN - Louisville  
 VILLAGE - West Massena  
 SWIS - 405201

2015 SCHOOL TAX ROLL  
 WHOLLY EXEMPT SECTION OF THE ROLL - 8  
 UNIFORM PERCENT OF VALUE IS 091.00

PAGE 278  
 VALUATION DATE-JUL 01, 2014  
 TAXABLE STATUS DATE-MAR 01, 2015  
 RPS155/V04/L015  
 CURRENT DATE 8/21/2015

R O L L S U B S E C T I O N - - T O T A L S

\*\*\* S P E C I A L D I S T R I C T S U M M A R Y \*\*\*

CODE	DISTRICT NAME	TOTAL PARCELS	EXTENSION TYPE	EXTENSION VALUE	AD VALOREM VALUE	EXEMPT AMOUNT	TAXABLE VALUE	TOTAL TAX
------	---------------	---------------	----------------	-----------------	------------------	---------------	---------------	-----------

NO SPECIAL DISTRICTS AT THIS LEVEL

\*\*\* S C H O O L D I S T R I C T S U M M A R Y \*\*\*

CODE	DISTRICT NAME	TOTAL PARCELS	ASSESSED LAND	ASSESSED TOTAL	EXEMPT AMOUNT	TOTAL TAXABLE	TOTAL TAX
					-----	-----	
					STAR AMOUNT	STAR TAXABLE	
	Massena 1	8	326,570	1803,800	1803,800		
405801							
	S U B - T O T A L	8	326,570	1803,800	1803,800		
	S U B - T O T A L (CONT)						
	T O T A L	8	326,570	1803,800	1803,800		
	T O T A L (CONT)						

\*\*\* S Y S T E M C O D E S S U M M A R Y \*\*\*

NO SYSTEM EXEMPTIONS AT THIS LEVEL

\*\*\* E X E M P T I O N S U M M A R Y \*\*\*

CODE	DESCRIPTION	TOTAL PARCELS	SCHOOL
13650	Village Ow	1	13,500
25110	Religious	5	1703,600
25120	Educational	1	85,700
25210	Hospital	1	1,000
	T O T A L	8	1803,800

STATE OF NEW YORK  
 COUNTY - St Lawrence  
 SCHOOL - Massena 1  
 TOWN - Louisville  
 VILLAGE - West Massena  
 SWIS - 405201

2 0 1 5 S C H O O L T A X R O L L  
 WHOLLY EXEMPT SECTION OF THE ROLL - 8  
 UNIFORM PERCENT OF VALUE IS 091.00

PAGE 279  
 VALUATION DATE-JUL 01, 2014  
 TAXABLE STATUS DATE-MAR 01, 2015  
 RPS155/V04/L015  
 CURRENT DATE 8/21/2015

R O L L S U B S E C T I O N - - T O T A L S

\*\*\* G R A N D T O T A L S \*\*\*

ROLL SEC	DESCRIPTION	TOTAL PARCELS	ASSESSED LAND	ASSESSED TOTAL	EXEMPT AMOUNT ----- STAR AMOUNT	TOTAL TAXABLE ----- STAR TAXABLE	TAX RATE	TOTAL TAX
	RS 8 TOTAL		326,570	1803,800	1,803,800			
8	SPEC DIST TAXES WHOLLY EXEMPT	8						

STATE OF NEW YORK  
 COUNTY - St Lawrence  
 SCHOOL - Massena 1  
 TOWN - Louisville  
 VILLAGE - West Massena  
 SWIS - 405201

2 0 1 5 S C H O O L T A X R O L L  
 WHOLLY EXEMPT SECTION OF THE ROLL - 8  
 UNIFORM PERCENT OF VALUE IS 091.00

PAGE 280  
 VALUATION DATE-JUL 01, 2014  
 TAXABLE STATUS DATE-MAR 01, 2015  
 RPS155/V04/L015  
 CURRENT DATE 8/21/2015

R O L L S E C T I O N T O T A L S

\*\*\* S P E C I A L D I S T R I C T S U M M A R Y \*\*\*

CODE	DISTRICT NAME	TOTAL PARCELS	EXTENSION TYPE	EXTENSION VALUE	AD VALOREM VALUE	EXEMPT AMOUNT	TAXABLE VALUE	TOTAL TAX
------	---------------	---------------	----------------	-----------------	------------------	---------------	---------------	-----------

NO SPECIAL DISTRICTS AT THIS LEVEL

\*\*\* S C H O O L D I S T R I C T S U M M A R Y \*\*\*

CODE	DISTRICT NAME	TOTAL PARCELS	ASSESSED LAND	ASSESSED TOTAL	EXEMPT AMOUNT	TOTAL TAXABLE	TOTAL TAX
					-----	-----	
					STAR AMOUNT	STAR TAXABLE	
	Massena 1	8	326,570	1803,800	1803,800		
405801							
	S U B - T O T A L	8	326,570	1803,800	1803,800		
	S U B - T O T A L (CONT)						
	T O T A L	8	326,570	1803,800	1803,800		
	T O T A L (CONT)						

\*\*\* S Y S T E M C O D E S S U M M A R Y \*\*\*

NO SYSTEM EXEMPTIONS AT THIS LEVEL

\*\*\* E X E M P T I O N S U M M A R Y \*\*\*

CODE	DESCRIPTION	TOTAL PARCELS	SCHOOL
13650	Village Ow	1	13,500
25110	Religious	5	1703,600
25120	Educational	1	85,700
25210	Hospital	1	1,000
	T O T A L	8	1803,800



STATE OF NEW YORK  
 COUNTY - St Lawrence  
 SCHOOL - Massena 1  
 TOWN - Louisville  
 VILLAGE - West Massena  
 SWIS - 405201

2 0 1 5 S C H O O L T A X R O L L  
 WHOLLY EXEMPT SECTION OF THE ROLL - 8  
 UNIFORM PERCENT OF VALUE IS 091.00

PAGE 281  
 VALUATION DATE-JUL 01, 2014  
 TAXABLE STATUS DATE-MAR 01, 2015  
 RPS155/V04/L015  
 CURRENT DATE 8/21/2015

R O L L S E C T I O N T O T A L S

\*\*\* G R A N D T O T A L S \*\*\*

ROLL SEC	DESCRIPTION	TOTAL PARCELS	ASSESSED LAND	ASSESSED TOTAL	EXEMPT AMOUNT ----- STAR AMOUNT	TOTAL TAXABLE ----- STAR TAXABLE	TAX RATE	TOTAL TAX
	RS 8 TOTAL		326,570	1803,800	1,803,800			
8	SPEC DIST TAXES WHOLLY EXEMPT	8						

STATE OF NEW YORK  
 COUNTY - St Lawrence  
 SCHOOL - Massena 1  
 TOWN - Louisville  
 VILLAGE - West Massena  
 SWIS - 405201

2 0 1 5 S C H O O L T A X R O L L

PAGE 282  
 VALUATION DATE-JUL 01, 2014  
 TAXABLE STATUS DATE-MAR 01, 2015  
 RPS155/V04/L015  
 CURRENT DATE 8/21/2015

S W I S T O T A L S

\*\*\* S P E C I A L D I S T R I C T S U M M A R Y \*\*\*

CODE	DISTRICT NAME	TOTAL PARCELS	EXTENSION TYPE	EXTENSION VALUE	AD VALOREM VALUE	EXEMPT AMOUNT	TAXABLE VALUE	TAX RATE	TOTAL TAX
------	---------------	---------------	----------------	-----------------	------------------	---------------	---------------	----------	-----------

NO SPECIAL DISTRICTS AT THIS LEVEL

\*\*\* S C H O O L D I S T R I C T S U M M A R Y \*\*\*

CODE	DISTRICT NAME	TOTAL PARCELS	ASSESSED LAND	ASSESSED TOTAL	EXEMPT AMOUNT	TOTAL TAXABLE	TAX RATE	TOTAL TAX
					----- STAR AMOUNT	----- STAR TAXABLE		
	Massena 1	162	4545,470	29371,414	2258,225	27,113,189		
405801					3778,020	23,335,169	19.981077	466,261.49
	S U B - T O T A L	162	4545,470	29371,414	2258,225	27,113,189		
	S U B - T O T A L (CONT)				3778,020	23,335,169		466,261.49
	T O T A L	162	4545,470	29371,414	2258,225	27,113,189		
	T O T A L (CONT)				3778,020	23,335,169		466,261.49

\*\*\* S Y S T E M C O D E S S U M M A R Y \*\*\*

NO SYSTEM EXEMPTIONS AT THIS LEVEL

\*\*\* E X E M P T I O N S U M M A R Y \*\*\*

CODE	DESCRIPTION	TOTAL PARCELS	SCHOOL
13650	Village Ow	1	13,500
25110	Religious	5	1703,600
25120	Educationa	1	85,700
25210	Hospital	1	1,000
41834	Enhanced S	18	1128,420

STATE OF NEW YORK  
 COUNTY - St Lawrence  
 SCHOOL - Massena 1  
 TOWN - Louisville  
 VILLAGE - West Massena  
 SWIS - 405201

2 0 1 5 S C H O O L T A X R O L L

PAGE 283  
 VALUATION DATE-JUL 01, 2014  
 TAXABLE STATUS DATE-MAR 01, 2015  
 RPS155/V04/L015  
 CURRENT DATE 8/21/2015

S W I S T O T A L S

\*\*\* E X E M P T I O N S U M M A R Y \*\*\*

CODE	DESCRIPTION	TOTAL PARCELS	SCHOOL
41854	Basic Star	92	2649,600
49560	Part Non P	1	454,425
	T O T A L	119	6036,245

\*\*\* G R A N D T O T A L S \*\*\*

ROLL SEC	DESCRIPTION	TOTAL PARCELS	ASSESSED LAND	ASSESSED TOTAL	EXEMPT AMOUNT ----- STAR AMOUNT	TOTAL TAXABLE ----- STAR TAXABLE	TAX RATE
	Massena Central Sc		4139,900	26519,650	454,425 3778,020	26,065,225 22,287,205	19.981077
1	SPEC DIST TAXES TAXABLE	148					445,322.03
	Massena Central Sc			96,060		96,060 96,060	19.981077
5	SPEC DIST TAXES SPECIAL FRANCHISE	3					1,919.39
	Massena Central Sc		79,000	951,904		951,904 951,904	19.981077
6	SPEC DIST TAXES UTILITIES & N.C.	3					19,020.07
8	SPEC DIST TAXES WHOLLY EXEMPT	8			1803,800		
	Massena Central Sc		4545,470	29371,414	2,258,225 3778,020	27,113,189 23,335,169	19.981077
*	SUB TOTAL	162					466,261.49

STATE OF NEW YORK  
 COUNTY - St Lawrence  
 SCHOOL - Massena 1  
 TOWN - Louisville  
 VILLAGE - West Massena  
 SWIS - 405201

2 0 1 5 S C H O O L T A X R O L L

PAGE 284  
 VALUATION DATE-JUL 01, 2014  
 TAXABLE STATUS DATE-MAR 01, 2015  
 RPS155/V04/L015  
 CURRENT DATE 8/21/2015

S W I S T O T A L S

\*\*\* G R A N D T O T A L S \*\*\*

ROLL SEC	DESCRIPTION	TOTAL PARCELS	ASSESSED LAND	ASSESSED TOTAL	EXEMPT AMOUNT ----- STAR AMOUNT	TOTAL TAXABLE ----- STAR TAXABLE	TAX RATE	
	Massena Central Sc		4545,470	29371,414	2,258,225	27,113,189		
	SPEC DIST TAXES				3778,020	23,335,169	19.981077	466,261.49
**	GRAND TOTAL	162						466,261.49

STATE OF NEW YORK  
 COUNTY - St Lawrence  
 SCHOOL - Massena 1  
 TOWN - Louisville  
 SWIS - 405289

2 0 1 5 S C H O O L T A X R O L L  
 T A X A B L E SECTION OF THE ROLL - 1  
 OWNERS NAME SEQUENCE  
 UNIFORM PERCENT OF VALUE IS 091.00

PAGE 285  
 VALUATION DATE-JUL 01, 2014  
 TAXABLE STATUS DATE-MAR 01, 2015

TAX MAP PARCEL NUMBER	PROPERTY LOCATION & CLASS	ASSESSMENT	EXEMPTION CODE-----	SCHOOL
CURRENT OWNERS NAME	SCHOOL DISTRICT	LAND	TAX DESCRIPTION	TAXABLE VALUE
CURRENT OWNERS ADDRESS	PARCEL SIZE/GRID COORD	TOTAL	SPECIAL DISTRICTS	TAX AMOUNT
***** 8.061-1-19.1 *****				
8.061-1-19.1	296 Otter Pt/Wilson Hill			ACCT 1- 81- 2
1998 Trust J Patrick Regan	210 1 Family Res - WTRFNT	87,000	Massena Central Sch	153,300
1250 W Marion Ave Apt 234	Massena 1 405801			
Punta Gorda, FL 33950	Lot 296 Wilson Hill	153,300		
	NYPA #8439			
	FRNT 80.00 DPTH 290.00			
	EAST-0313988 NRTH-1797827			
	DEED BOOK 2014 PG-3342			
	FULL MARKET VALUE	168,462		
TOTAL TAX ---				3,063.10**
				DATE #1 09/30/15
				AMT DUE 3,063.10
*****				

STATE OF NEW YORK  
 COUNTY - St Lawrence  
 SCHOOL - Massena 1  
 TOWN - Louisville  
 SWIS - 405289

2015 SCHOOL TAX ROLL  
 TAXABLE SECTION OF THE ROLL - 1  
 NAME SECTION - 1  
 UNIFORM PERCENT OF VALUE IS 091.00

PAGE 286  
 VALUATION DATE-JUL 01, 2014  
 TAXABLE STATUS DATE-MAR 01, 2015  
 RPS155/V04/L015  
 CURRENT DATE 8/21/2015

\*\*\* SPECIAL DISTRICT SUMMARY \*\*\*

CODE	DISTRICT NAME	TOTAL PARCELS	EXTENSION TYPE	EXTENSION VALUE	AD VALOREM VALUE	EXEMPT AMOUNT	TAXABLE VALUE	TOTAL TAX
------	---------------	---------------	----------------	-----------------	------------------	---------------	---------------	-----------

NO SPECIAL DISTRICTS AT THIS LEVEL

\*\*\* SCHOOL DISTRICT SUMMARY \*\*\*

CODE	DISTRICT NAME	TOTAL PARCELS	ASSESSED LAND	ASSESSED TOTAL	EXEMPT AMOUNT	TOTAL TAXABLE	TOTAL TAX
					----- STAR AMOUNT	----- STAR TAXABLE	
	Massena 1	1	87,000	153,300		153,300	
405801						153,300	3,063.10
	S U B - T O T A L	1	87,000	153,300		153,300	
	S U B - T O T A L (CONT)					153,300	3,063.10
	T O T A L	1	87,000	153,300		153,300	
	T O T A L (CONT)					153,300	3,063.10

\*\*\* SYSTEM CODES SUMMARY \*\*\*

NO SYSTEM EXEMPTIONS AT THIS LEVEL

\*\*\* EXEMPTION SUMMARY \*\*\*

NO EXEMPTIONS AT THIS LEVEL

STATE OF NEW YORK  
 COUNTY - St Lawrence  
 SCHOOL - Massena 1  
 TOWN - Louisville  
 SWIS - 405289

2 0 1 5 S C H O O L T A X R O L L  
 T A X A B L E SECTION OF THE ROLL - 1  
 N A M E S E C T I O N - 1  
 UNIFORM PERCENT OF VALUE IS 091.00

PAGE 287  
 VALUATION DATE-JUL 01, 2014  
 TAXABLE STATUS DATE-MAR 01, 2015  
 RPS155/V04/L015  
 CURRENT DATE 8/21/2015

\*\*\* G R A N D T O T A L S \*\*\*

ROLL SEC	DESCRIPTION	TOTAL PARCELS	ASSESSED LAND	ASSESSED TOTAL	EXEMPT AMOUNT ----- STAR AMOUNT	TOTAL TAXABLE ----- STAR TAXABLE	TAX RATE	TOTAL TAX
	Massena Central Sc		87,000	153,300		153,300		
	SPEC DIST TAXES					153,300		3,063.10
1	TAXABLE	1						3,063.10

STATE OF NEW YORK  
 COUNTY - St Lawrence  
 SCHOOL - Massena 1  
 TOWN - Louisville  
 SWIS - 405289

2 0 1 5 S C H O O L T A X R O L L  
 T A X A B L E SECTION OF THE ROLL - 1  
 OWNERS NAME SEQUENCE  
 UNIFORM PERCENT OF VALUE IS 091.00

PAGE 288  
 VALUATION DATE-JUL 01, 2014  
 TAXABLE STATUS DATE-MAR 01, 2015

TAX MAP PARCEL NUMBER	PROPERTY LOCATION & CLASS	ASSESSMENT	EXEMPTION CODE-----	SCHOOL
CURRENT OWNERS NAME	SCHOOL DISTRICT	LAND	TAX DESCRIPTION	TAXABLE VALUE
CURRENT OWNERS ADDRESS	PARCEL SIZE/GRID COORD	TOTAL	SPECIAL DISTRICTS	TAX AMOUNT
*****				
16.047-2-1	30 Hill St		16.047-2-1	*****
A H Harris & Sons Inc	449 Other Storag		ACCT 1- 31-14	BILL 401
433 S Main St Ste 202	Massena 1 405801	27,600	215,000	4,295.93
West Hartford, CT 06110	ACRES 1.80	215,000	Massena Central Sch	
	EAST-0342640 NRTH-1785373			
	DEED BOOK 2000 PG-18264			
	FULL MARKET VALUE	236,264		
			TOTAL TAX ---	4,295.93**
			DATE #1	09/30/15
			AMT DUE	4,295.93
*****				
15.004-1-60.121	707 CR 39		15.004-1-60.121	*****
Abrantes Shawn M	110 Livestock			BILL 402
707 County Route 39	Massena 1 405801	29,200	Basic Star 41854	28,800
Massena, NY 13662	ACRES 93.80	143,000	RPTL466_f 41690	2,880
	EAST-0325929 NRTH-1783675		Silo 42100	10,900
	DEED BOOK 2008 PG-13925		Massena Central Sch	2,581.95
	FULL MARKET VALUE	157,143	129,220	
			TOTAL TAX ---	2,047.95**
			DATE #1	09/30/15
			AMT DUE	2,047.95
*****				
9.057-4-12	33 Cr 43		9.057-4-12	*****
Ackerman Keitha A (LU)	210 1 Family Res		ACCT 1- 69-10	BILL 403
33 County Route 43	Massena 1 405801	10,200	60,100	1,200.86
Massena, NY 13662-3130	FRNT 100.00 DPTH 200.00	60,100	Enhanced S 41834	
	EAST-0348966 NRTH-1798938		Massena Central Sch	
	DEED BOOK 2014 PG-11923			
	FULL MARKET VALUE	66,044		
			TOTAL TAX ---	120.86**
			DATE #1	09/30/15
			AMT DUE	120.86
*****				
8.062-1-14	240 River Dr/Wilson Hill		8.062-1-14	*****
Ackley Douglas M	210 1 Family Res - WTRFNT		ACCT 1- 17- 6	BILL 404
Ackley Nancy M	Massena 1 405801	88,800	118,600	2,369.76
240 River Dr	Lot 240	118,600	Basic Star 41854	
Massena, NY 13662	85x186x88wfix207		Massena Central Sch	
	FRNT 88.00 DPTH 196.00			
	EAST-0316030 NRTH-1797187			
	DEED BOOK 2001 PG-21789			
	FULL MARKET VALUE	130,330		
			TOTAL TAX ---	1,835.76**
			DATE #1	09/30/15
			AMT DUE	1,835.76
*****				



STATE OF NEW YORK  
 COUNTY - St Lawrence  
 SCHOOL - Massena 1  
 TOWN - Louisville  
 SWIS - 405289

2 0 1 5 S C H O O L T A X R O L L  
 T A X A B L E SECTION OF THE ROLL - 1  
 OWNERS NAME SEQUENCE  
 UNIFORM PERCENT OF VALUE IS 091.00

PAGE 289  
 VALUATION DATE-JUL 01, 2014  
 TAXABLE STATUS DATE-MAR 01, 2015

TAX MAP PARCEL NUMBER	PROPERTY LOCATION & CLASS	ASSESSMENT	EXEMPTION CODE-----	SCHOOL
CURRENT OWNERS NAME	SCHOOL DISTRICT	LAND	TAX DESCRIPTION	TAXABLE VALUE
CURRENT OWNERS ADDRESS	PARCEL SIZE/GRID COORD	TOTAL	SPECIAL DISTRICTS	TAX AMOUNT
***** 8.036-2-5 *****				
8.036-2-5	33 Browning Rd			ACCT 1- 6- 2 BILL 405
Adams Doris	210 1 Family Res		Enhanced S 41834	62,690
33 Browning Rd	Massena 1 405801	25,000	Massena Central Sch	88,800
Massena, NY 13662	FRNT 240.00 DPTH	88,800		
	ACRES 2.50			
	EAST-0334269 NRTH-1804885			
	DEED BOOK 958 PG-820			
	FULL MARKET VALUE	97,582		
			TOTAL TAX ---	694.32**
			DATE #1	09/30/15
			AMT DUE	694.32
***** 8.055-1-12.1 *****				
8.055-1-12.1	154 River Dr/Wilson Hill			ACCT 1- 79-12 BILL 406
Adams Thomas R	210 1 Family Res - WTRFNT		Basic Star 41854	28,800
Adams Vanessa M	Massena 1 405801	85,400	Massena Central Sch	180,000
PO Box 5225	Lot 154	180,000		
Massena, NY 13662	& NYPA Parcel #8504			
	FRNT 85.00 DPTH 280.00			
	EAST-0318646 NRTH-1799642			
	DEED BOOK 2009 PG-3256			
	FULL MARKET VALUE	197,802		
			TOTAL TAX ---	3,062.59**
			DATE #1	09/30/15
			AMT DUE	3,062.59
***** 23.001-3-15 *****				
23.001-3-15	439 Nation Rd			ACCT 1- 75- 3 BILL 407
Adams William	270 Mfg housing		Enhanced S 41834	13,100
PO Box 27	Massena 1 405801	7,800	Massena Central Sch	13,100
Chase Mills, NY 13621	FRNT 216.00 DPTH	13,100		
	ACRES 1.70			
	EAST-0317337 NRTH-1775009			
	DEED BOOK 1105 PG-1090			
	FULL MARKET VALUE	14,396		
			TOTAL TAX ---	0.00**
***** 15.001-1-22 *****				
15.001-1-22	1 Taylor Rd			ACCT 1- 67- 5. 2 BILL 408
Afriat Chad	210 1 Family Res		Basic Star 41854	28,800
1 Taylor Rd	Massena 1 405801	12,600	Massena Central Sch	65,000
Massena, NY 13662-3158	FRNT 150.00 DPTH 210.00	65,000		
	BANK8888830			
	EAST-0315497 NRTH-1788595			
	DEED BOOK 2013 PG-3493			
	FULL MARKET VALUE	71,429		
			TOTAL TAX ---	764.77**
			DATE #1	09/30/15
			AMT DUE	764.77
*****				

STATE OF NEW YORK  
 COUNTY - St Lawrence  
 SCHOOL - Massena 1  
 TOWN - Louisville  
 SWIS - 405289

2 0 1 5 S C H O O L T A X R O L L  
 T A X A B L E SECTION OF THE ROLL - 1  
 OWNERS NAME SEQUENCE  
 UNIFORM PERCENT OF VALUE IS 091.00

PAGE 290  
 VALUATION DATE-JUL 01, 2014  
 TAXABLE STATUS DATE-MAR 01, 2015

TAX MAP PARCEL NUMBER	PROPERTY LOCATION & CLASS	ASSESSMENT	EXEMPTION CODE-----	SCHOOL
CURRENT OWNERS NAME	SCHOOL DISTRICT	LAND	TAX DESCRIPTION	TAXABLE VALUE
CURRENT OWNERS ADDRESS	PARCEL SIZE/GRID COORD	TOTAL	SPECIAL DISTRICTS	TAX AMOUNT
***** 16.026-4-1.2 *****				
16.026-4-1.2	32 Antoinette St 270 Mfg housing		Basic Star 41854	BILL 409 28,800
Agans Timothy W	Massena 1 405801	17,000	Massena Central Sch	83,000 1,658.43
Peets Michelle R	FRNT 150.00 DPTH 263.00	83,000		
32 Antoinette St	EAST-0351754 NRTH-1790459			
Massena, NY 13662	DEED BOOK 2004 PG-7759			
	FULL MARKET VALUE	91,209		
			TOTAL TAX ---	1,124.43**
			DATE #1	09/30/15
			AMT DUE	1,124.43
***** 8.061-1-29.1 *****				
8.061-1-29.1	276 River Dr/Wilson Hill 210 1 Family Res - WTRFNT		Massena Central Sch	ACCT 1- 36-13 BILL 410 2,843.31
Agati Living Trust John	Massena 1 405801	98,100		
John Agati, Trustee	Lot 276 Wilson Hill	142,300		
300 N Highway 1A Apt D404	NYPA Parcel #8448			
Jupiter, FL 33477-4554	FRNT 112.00 DPTH 323.00			
	EAST-0314609 NRTH-1797268			
	DEED BOOK 2009 PG-5276			
	FULL MARKET VALUE	156,374		
			TOTAL TAX ---	2,843.31**
			DATE #1	09/30/15
			AMT DUE	2,843.31
***** 9.003-2-83.2 *****				
9.003-2-83.2	SH 37 314 Rural vac<10		Massena Central Sch	1,000 BILL 411 19.98
ALCOA, INC	Massena 1 405801	1,000		
201 Isabella St	FRNT 268.00 DPTH	1,000		
Pittsburgh, PA 15212-5827	ACRES 4.00			
	EAST-0345654 NRTH-1794215			
	DEED BOOK 2015 PG-1706			
	FULL MARKET VALUE	1,099		
			TOTAL TAX ---	19.98**
			DATE #1	09/30/15
			AMT DUE	19.98
***** 15.048-2-2 *****				
15.048-2-2	758 Cr 39 210 1 Family Res		Basic Star 41854	ACCT 1- 6- 5 BILL 412 28,800
Aldous Karen Ann (LU)	Massena 1 405801	10,500	Massena Central Sch	58,600 1,170.89
Aldous Ronald (LU)	FRNT 124.00 DPTH 263.00	58,600		
758 County Route 39	EAST-0323888 NRTH-1784662			
Massena, NY 13662	DEED BOOK 2007 PG-11420			
	FULL MARKET VALUE	64,396		
			TOTAL TAX ---	636.89**
			DATE #1	09/30/15
			AMT DUE	636.89
*****				

STATE OF NEW YORK  
 COUNTY - St Lawrence  
 SCHOOL - Massena 1  
 TOWN - Louisville  
 SWIS - 405289

2 0 1 5 S C H O O L T A X R O L L  
 T A X A B L E SECTION OF THE ROLL - 1  
 OWNERS NAME SEQUENCE  
 UNIFORM PERCENT OF VALUE IS 091.00

PAGE 291  
 VALUATION DATE-JUL 01, 2014  
 TAXABLE STATUS DATE-MAR 01, 2015

TAX MAP PARCEL NUMBER	PROPERTY LOCATION & CLASS	ASSESSMENT	EXEMPTION CODE-----	SCHOOL
CURRENT OWNERS NAME	SCHOOL DISTRICT	LAND	TAX DESCRIPTION	TAXABLE VALUE
CURRENT OWNERS ADDRESS	PARCEL SIZE/GRID COORD	TOTAL	SPECIAL DISTRICTS	TAX AMOUNT
*****				
15.001-1-41.1	901 Cr 39			15.001-1-41.1
Aldous Todd	210 1 Family Res		Basic Star 41854	ACCT 1- 29- 7
6340 Fox Glen Dr Apt 65	Massena 1 405801	58,500	Massena Central Sch	BILL 413
Saginaw, MI 48638-7325	FRNT 900.00 DPTH	120,800		28,800
	ACRES 70.30			2,413.71
	EAST-0320512 NRTH-1786707			
	DEED BOOK 2001 PG-19091			
	FULL MARKET VALUE	132,747		
			TOTAL TAX ---	1,879.71**
				DATE #1 09/30/15
				AMT DUE 1,879.71
*****				
15.001-2-26	906 Cr 39			15.001-2-26
Aldous Todd	210 1 Family Res		Massena Central Sch	ACCT 1- 10- 8
6340 Fox Glen Dr Apt 65	Massena 1 405801	6,000		BILL 414
Saginaw, MI 48638-7325	FRNT 151.00 DPTH 293.00	6,500		6,500
	EAST-0321495 NRTH-1787360			129.88
	DEED BOOK 2006 PG-11949			
	FULL MARKET VALUE	7,143		
			TOTAL TAX ---	129.88**
				DATE #1 09/30/15
				AMT DUE 129.88
*****				
15.040-2-16.1	Cr 39			15.040-2-16.1
Aldous Todd	311 Res vac land - WTRFNT		Massena Central Sch	ACCT 1- 6-10
6340 Fox Glen Dr Apt 65	Massena 1 405801	3,200		BILL 415
Saginaw, MI 48638-7325	FRNT 127.00 DPTH 230.00	3,200		63.94
	EAST-0322319 NRTH-1786130			
	DEED BOOK 2006 PG-11750			
	FULL MARKET VALUE	3,516		
			TOTAL TAX ---	63.94**
				DATE #1 09/30/15
				AMT DUE 63.94
*****				
15.002-1-25.1	307 Willard Rd			15.002-1-25.1
Alexander John LU)	210 1 Family Res		Enhanced S 41834	ACCT 1- 6-10
307 Willard Rd	Massena 1 405801	9,200	Massena Central Sch	BILL 416
Massena, NY 13662	FRNT 97.00 DPTH 250.00	51,000		51,000
	EAST-0328401 NRTH-1790679			1,019.03
	DEED BOOK 2007 PG-6022			
	FULL MARKET VALUE	56,044		
			TOTAL TAX ---	0.00**
*****				

STATE OF NEW YORK  
 COUNTY - St Lawrence  
 SCHOOL - Massena 1  
 TOWN - Louisville  
 SWIS - 405289

2 0 1 5 S C H O O L T A X R O L L  
 T A X A B L E SECTION OF THE ROLL - 1  
 OWNERS NAME SEQUENCE  
 UNIFORM PERCENT OF VALUE IS 091.00

PAGE 292  
 VALUATION DATE-JUL 01, 2014  
 TAXABLE STATUS DATE-MAR 01, 2015

TAX MAP PARCEL NUMBER	PROPERTY LOCATION & CLASS	ASSESSMENT	EXEMPTION CODE-----	SCHOOL
CURRENT OWNERS NAME	SCHOOL DISTRICT	LAND	TAX DESCRIPTION	TAXABLE VALUE
CURRENT OWNERS ADDRESS	PARCEL SIZE/GRID COORD	TOTAL	SPECIAL DISTRICTS	TAX AMOUNT
***** 9.003-2-16.22 *****				
9.003-2-16.22	185 Kingsley Rd			BILL 417
Alguire Timothy D	270 Mfg housing		Massena Central Sch	1,544.54
PO Box 185	Massena 1 405801	12,300		
Massena, NY 13662	FRNT 150.00 DPTH 215.00	77,300		
	EAST-0343664 NRTH-1799144			
	DEED BOOK 2008 PG-1450			
	FULL MARKET VALUE	84,945		
TOTAL TAX ---				1,544.54**
				DATE #1 09/30/15
				AMT DUE 1,544.54
***** 9.003-2-61.1 *****				
9.003-2-61.1	15077 Sh 37			BILL 418
Alguire Timothy D	447 Truck termnl		Massena Central Sch	5,316.96
PO Box 185	Massena 1 405801	38,800		
Massena, NY 13662-0185	FRNT 1085.00 DPTH	266,100		
	ACRES 6.90			
	EAST-0341593 NRTH-1795085			
	DEED BOOK 2011 PG-16181			
	FULL MARKET VALUE	292,418		
TOTAL TAX ---				5,316.96**
				DATE #1 09/30/15
				AMT DUE 5,316.96
***** 15.003-2-13 *****				
15.003-2-13	740 Cr 36			BILL 419
Alguire Timothy D	270 Mfg housing		Massena Central Sch	621.41
Leonard Primeau	Massena 1 405801	4,900		
62 Cook St	FRNT 100.00 DPTH 200.00	31,100		
Massena, NY 13662-2566	EAST-0318443 NRTH-1778471			
	DEED BOOK 1050 PG-00964			
	FULL MARKET VALUE	34,176		
TOTAL TAX ---				621.41**
				DATE #1 09/30/15
				AMT DUE 621.41
***** 15.001-2-9 *****				
15.001-2-9	14191 Sh 37			BILL 420
American Property Rentals, LLC	210 1 Family Res		Massena Central Sch	699.34
9297 State Highway 56	Massena 1 405801	10,900		
Massena, NY 13662-3437	FRNT 134.00 DPTH 237.00	35,000		
	EAST-0320056 NRTH-1789902			
	DEED BOOK 2015 PG-3582			
	FULL MARKET VALUE	38,462		
PRIOR OWNER ON 3/01/2015				
American Asphalt Inc				
TOTAL TAX ---				699.34**
				DATE #1 09/30/15
				AMT DUE 699.34
*****				

STATE OF NEW YORK  
 COUNTY - St Lawrence  
 SCHOOL - Massena 1  
 TOWN - Louisville  
 SWIS - 405289

2 0 1 5 S C H O O L T A X R O L L  
 T A X A B L E SECTION OF THE ROLL - 1  
 OWNERS NAME SEQUENCE  
 UNIFORM PERCENT OF VALUE IS 091.00

TAX MAP PARCEL NUMBER	PROPERTY LOCATION & CLASS	ASSESSMENT	EXEMPTION CODE-----	SCHOOL
CURRENT OWNERS NAME	SCHOOL DISTRICT	LAND	TAX DESCRIPTION	TAXABLE VALUE
CURRENT OWNERS ADDRESS	PARCEL SIZE/GRID COORD	TOTAL	SPECIAL DISTRICTS	TAX AMOUNT
*****				
16.047-2-14	31 Meadow St 270 Mfg housing		Massena Central Sch	21,400
American Property Rentals, LLC	Massena 1 405801	7,000		
9297 State Highway 56	FRNT 75.00 DPTH 150.00	21,400		
Massena, NY 13662-3437	EAST-0343701 NRTH-1784489			
	DEED BOOK 2015 PG-3582			
PRIOR OWNER ON 3/01/2015	FULL MARKET VALUE	23,516		
American Asphalt, Inc				
TOTAL TAX ---				427.60**
				DATE #1 09/30/15
				AMT DUE 427.60
*****				
8.036-2-19	66 Tucker Ter 210 1 Family Res		Basic Star 41854	88,000
Amo Dary Jr	Massena 1 405801	12,800	Massena Central Sch	88,000
Amo Chrissy	200x144x155x159	88,000		
66 Tucker Ter	FRNT 200.00 DPTH 152.00			
Massena, NY 13662	BANK8888289			
	EAST-0334589 NRTH-1804599			
	DEED BOOK 2008 PG-21500			
	FULL MARKET VALUE	96,703		
TOTAL TAX ---				1,224.33**
				DATE #1 09/30/15
				AMT DUE 1,224.33
*****				
15.002-1-42.122	Willard Rd 311 Res vac land		Massena Central Sch	6,100
Amo Sheila A	Massena 1 405801	6,100		
4719 Oak Way	FRNT 150.00 DPTH 561.00	6,100		
Roscoe, IL 61073	ACRES 2.00			
	EAST-0326434 NRTH-1788658			
	DEED BOOK 2002 PG-12920			
	FULL MARKET VALUE	6,703		
TOTAL TAX ---				121.88**
				DATE #1 09/30/15
				AMT DUE 121.88
*****				
16.047-2-12	Country Dr 311 Res vac land		Massena Central Sch	1,600
Anderson Angela L	Massena 1 405801	1,600		
% Arthur Phelix	FRNT 75.00 DPTH 150.00	1,600		
9784 State Highway 56	EAST-0343364 NRTH-1784657			
Massena, NY 13662-3416	DEED BOOK 2014 PG-8498			
	FULL MARKET VALUE	1,758		
TOTAL TAX ---				31.97**
				DATE #1 09/30/15
				AMT DUE 31.97
*****				

STATE OF NEW YORK  
 COUNTY - St Lawrence  
 SCHOOL - Massena 1  
 TOWN - Louisville  
 SWIS - 405289

2 0 1 5 S C H O O L T A X R O L L  
 T A X A B L E SECTION OF THE ROLL - 1  
 OWNERS NAME SEQUENCE  
 UNIFORM PERCENT OF VALUE IS 091.00

PAGE 294  
 VALUATION DATE-JUL 01, 2014  
 TAXABLE STATUS DATE-MAR 01, 2015

TAX MAP PARCEL NUMBER	PROPERTY LOCATION & CLASS	ASSESSMENT	EXEMPTION CODE-----	SCHOOL
CURRENT OWNERS NAME	SCHOOL DISTRICT	LAND	TAX DESCRIPTION	TAXABLE VALUE
CURRENT OWNERS ADDRESS	PARCEL SIZE/GRID COORD	TOTAL	SPECIAL DISTRICTS	TAX AMOUNT
*****				
8.061-1-25.1	284 Crescent Dr/Wilson Hill			8.061-1-25.1
Anderson Douglas	210 1 Family Res - WTRFNT		Massena Central Sch	ACCT 1- 7- 6
Anderson Bradley S	Massena 1 405801	67,500		BILL 425
277 Eastham Ct	Lot 284	137,200		
Webster, NY 14580-9043	& NYPA Parcel #8445			
	80' x 275' x70wf x 184' x			
	FRNT 70.00 DPTH 288.00			
	EAST-0314232 NRTH-1797428			
	DEED BOOK 2009 PG-12403			
	FULL MARKET VALUE	150,769		
			TOTAL TAX ---	2,741.40**
				DATE #1 09/30/15
				AMT DUE 2,741.40
*****				
9.048-1-10	149 Cr 43			9.048-1-10
Armstrong Florence (LU)	210 1 Family Res		Massena Central Sch	ACCT 1- 7- 9
6898 Dix Rd	Massena 1 405801	10,200		BILL 426
Rome, NY 13440	FRNT 100.00 DPTH 200.00	50,000		
	EAST-0347369 NRTH-1801365			
	DEED BOOK 2007 PG-11414			
	FULL MARKET VALUE	54,945		
			TOTAL TAX ---	999.05**
				DATE #1 09/30/15
				AMT DUE 999.05
*****				
9.056-1-9	20 Butler Ave			9.056-1-9
Armstrong William	210 1 Family Res		Massena Central Sch	ACCT 1- 56-11
20 Butler Ave	Massena 1 405801	11,200		BILL 427
Massena, NY 13662	FRNT 200.00 DPTH 125.00	160,000		
	EAST-0348433 NRTH-1798746			
	DEED BOOK 2006 PG-6215			
	FULL MARKET VALUE	175,824		
			TOTAL TAX ---	3,196.97**
				DATE #1 09/30/15
				AMT DUE 3,196.97
*****				
15.004-1-25.111	1276,1278 Cr 36			15.004-1-25.111
Arno Albert P	270 Mfg housing		Enhanced S 41834	ACCT 1- 71-14
1278 County Route 36	Massena 1 405801	19,600	Massena Central Sch	BILL 428
Norfolk, NY 13667	FRNT 720.00 DPTH	69,800		62,690
	ACRES 37.70			
	EAST-0331805 NRTH-1781978			
	DEED BOOK 1116 PG-385			
	FULL MARKET VALUE	76,703		
			TOTAL TAX ---	314.68**
				DATE #1 09/30/15
				AMT DUE 314.68
*****				

STATE OF NEW YORK  
 COUNTY - St Lawrence  
 SCHOOL - Massena 1  
 TOWN - Louisville  
 SWIS - 405289

2 0 1 5 S C H O O L T A X R O L L  
 T A X A B L E SECTION OF THE ROLL - 1  
 OWNERS NAME SEQUENCE  
 UNIFORM PERCENT OF VALUE IS 091.00

PAGE 295  
 VALUATION DATE-JUL 01, 2014  
 TAXABLE STATUS DATE-MAR 01, 2015

TAX MAP PARCEL NUMBER	PROPERTY LOCATION & CLASS	ASSESSMENT	EXEMPTION CODE-----	SCHOOL
CURRENT OWNERS NAME	SCHOOL DISTRICT	LAND	TAX DESCRIPTION	TAXABLE VALUE
CURRENT OWNERS ADDRESS	PARCEL SIZE/GRID COORD	TOTAL	SPECIAL DISTRICTS	TAX AMOUNT
***** 15.004-1-25.112 *****				
15.004-1-25.112	Off Cr 36 323 Vacant rural		Massena Central Sch	8,100
Arno Albert P	Massena 1 405801	8,100		
1278 County Route 36	ACRES 54.00	8,100		
Norfolk, NY 13667	EAST-0332715 NRTH-1778995			
	DEED BOOK 1116 PG-385			
	FULL MARKET VALUE	8,901		
TOTAL TAX ---				161.85**
				DATE #1 09/30/15
				AMT DUE 161.85
***** 15.004-1-54 *****				
15.004-1-54	Off Cr 36 322 Rural vac>10		Massena Central Sch	8,000
Arno Albert P	Massena 1 405801	8,000		
1278 County Route 36	ACRES 60.00	8,000		
Norfolk, NY 13667	EAST-0333451 NRTH-1779665			
	DEED BOOK 1116 PG-382			
	FULL MARKET VALUE	8,791		
TOTAL TAX ---				159.85**
				DATE #1 09/30/15
				AMT DUE 159.85
***** 15.004-1-25.121 *****				
15.004-1-25.121	1222 Cr 36 270 Mfg housing		Basic Star 41854	
Arno Kendrick J	Massena 1 405801	15,100	Massena Central Sch	33,100
1222 County Route 36	FRNT 395.00 DPTH	33,100		
Norfolk, NY 13667	ACRES 3.20			
	EAST-0330073 NRTH-1782800			
	DEED BOOK 2002 PG-11309			
	FULL MARKET VALUE	36,374		
TOTAL TAX ---				127.37**
				DATE #1 09/30/15
				AMT DUE 127.37
***** 16.001-2-12.1 *****				
16.001-2-12.1	10083A,B,C Sh 56 230 3 Family Res		Massena Central Sch	107,400
Ashlaw David E	Massena 1 405801	15,100		
Ashlaw Wanda	FRNT 328.00 DPTH 240.00	107,400		
23 Riverside Pkwy	ACRES 1.70			
Massena, NY 13662-4402	EAST-0346627 NRTH-1791345			
	DEED BOOK 1029 PG-408			
	FULL MARKET VALUE	118,022		
TOTAL TAX ---				2,145.97**
				DATE #1 09/30/15
				AMT DUE 2,145.97
*****				

STATE OF NEW YORK  
COUNTY - St Lawrence  
SCHOOL - Massena 1  
TOWN - Louisville  
SWIS - 405289

2 0 1 5 S C H O O L T A X R O L L  
T A X A B L E SECTION OF THE ROLL - 1  
OWNERS NAME SEQUENCE  
UNIFORM PERCENT OF VALUE IS 091.00

PAGE 296  
VALUATION DATE-JUL 01, 2014  
TAXABLE STATUS DATE-MAR 01, 2015

TAX MAP PARCEL NUMBER	PROPERTY LOCATION & CLASS	ASSESSMENT	EXEMPTION CODE	SCHOOL
CURRENT OWNERS NAME	SCHOOL DISTRICT	LAND	TAX DESCRIPTION	TAXABLE VALUE
CURRENT OWNERS ADDRESS	PARCEL SIZE/GRID COORD	TOTAL	SPECIAL DISTRICTS	TAX AMOUNT
*****				
16.002-1-43.11	Cr 40			16.002-1-43.11 *****
Ashley Don P	210 1 Family Res		Basic Star 41854	BILL 433
Ashley Judith A	Massena 1 405801	38,800	Massena Central Sch	28,800
591 County Route 40	FRNT 143.00 DPTH	139,400		2,785.36
Massena, NY 13662	ACRES 70.20			
	EAST-0350965 NRTH-1790696			
	DEED BOOK 1061 PG-924			
	FULL MARKET VALUE	153,187		
			TOTAL TAX ---	2,251.36**
			DATE #1	09/30/15
			AMT DUE	2,251.36
*****				
8.054-1-21	189 River Dr/Wilson Hill			8.054-1-21 *****
Ashley Earl H Jr	270 Mfg housing		Enhanced S 41834	ACCT 1- 70-13 BILL 434
Ashley Catherine R	Massena 1 405801	24,700	Massena Central Sch	62,690
189 River Dr	Lot No 189	67,900		1,356.72
Massena, NY 13662	FRNT 103.00 DPTH 200.00			
	EAST-0317687 NRTH-1798268			
	DEED BOOK 2007 PG-5548			
	FULL MARKET VALUE	74,615		
			TOTAL TAX ---	276.72**
			DATE #1	09/30/15
			AMT DUE	276.72
*****				
8.044-1-6	377 Cr 41			8.044-1-6 *****
Ashley Randy L	210 1 Family Res		Basic Star 41854	ACCT 1- 50- 7 BILL 435
377 County Route 41	Massena 1 405801	9,600	Massena Central Sch	28,800
Massena, NY 13662	FRNT 100.00 DPTH 167.00	63,600		1,270.80
	EAST-0335643 NRTH-1803043			
	DEED BOOK 2001 PG-21202			
	FULL MARKET VALUE	69,890		
			TOTAL TAX ---	736.80**
			DATE #1	09/30/15
			AMT DUE	736.80
*****				
16.026-1-1	30 Antoinette St			16.026-1-1 *****
Aubertine Richard	210 1 Family Res		Basic Star 41854	BILL 436
30 Antoinette St	Massena 1 405801	14,500	Massena Central Sch	28,800
Massena, NY 13662	FRNT 110.00 DPTH 203.00	86,800		1,734.36
	EAST-0351782 NRTH-1790624			
	DEED BOOK 1037 PG-01042			
	FULL MARKET VALUE	95,385		
			TOTAL TAX ---	1,200.36**
			DATE #1	09/30/15
			AMT DUE	1,200.36
*****				



STATE OF NEW YORK  
 COUNTY - St Lawrence  
 SCHOOL - Massena 1  
 TOWN - Louisville  
 SWIS - 405289

2 0 1 5 S C H O O L T A X R O L L  
 T A X A B L E SECTION OF THE ROLL - 1  
 OWNERS NAME SEQUENCE  
 UNIFORM PERCENT OF VALUE IS 091.00

PAGE 297  
 VALUATION DATE-JUL 01, 2014  
 TAXABLE STATUS DATE-MAR 01, 2015

TAX MAP PARCEL NUMBER	PROPERTY LOCATION & CLASS	ASSESSMENT	EXEMPTION CODE-----	SCHOOL
CURRENT OWNERS NAME	SCHOOL DISTRICT	LAND	TAX DESCRIPTION	TAXABLE VALUE
CURRENT OWNERS ADDRESS	PARCEL SIZE/GRID COORD	TOTAL	SPECIAL DISTRICTS	TAX AMOUNT
***** 16.026-1-2 *****				
16.026-1-2	Antoinette St 311 Res vac land		Massena Central Sch	7,200
Aubertine Richard L	Massena 1 405801	7,200		
30 Antoinette St	FRNT 110.00 DPTH 195.00	7,200		
Massena, NY 13662	EAST-0351885 NRTH-1790716 DEED BOOK 1080 PG-579 FULL MARKET VALUE	7,912		
TOTAL TAX ---				143.86**
				DATE #1 09/30/15
				AMT DUE 143.86
***** 8.054-1-34 *****				
8.054-1-34	166 River Dr/Wilson Hill 210 1 Family Res - WTRFNT		Basic Star 41854	
Austin Norman P	Massena 1 405801	84,600	Massena Central Sch	300,000
Austin Lisa S	Lot 166	300,000		
166 River Dr	105x184x85wfx188			
Massena, NY 13662	FRNT 85.00 DPTH 186.00 EAST-0318420 NRTH-1799170 DEED BOOK 2007 PG-10958 FULL MARKET VALUE	329,670		
TOTAL TAX ---				5,460.32**
				DATE #1 09/30/15
				AMT DUE 5,460.32
***** 9.001-1-54 *****				
9.001-1-54	86 Martin Rd 210 1 Family Res		Basic Star 41854	
Avery Joan (LC)	Massena 1 405801	9,200	Massena Central Sch	64,100
86 Martin Rd	FRNT 100.00 DPTH 150.00	64,100		
Massena, NY 13662	EAST-0339692 NRTH-1801200 DEED BOOK 2001 PG-17595 FULL MARKET VALUE	70,440		
TOTAL TAX ---				746.79**
				DATE #1 09/30/15
				AMT DUE 746.79
***** 8.035-1-13.1 *****				
8.035-1-13.1	Meadow Dr 311 Res vac land		Massena Central Sch	3,100
Ayotte Judy L	Massena 1 405801	3,100		
244 Prospect Ave	127'x100'	3,100		
Massena, NY 13662-2533	FRNT 127.00 DPTH 100.00 ACRES 0.29 EAST-0332917 NRTH-1804345 DEED BOOK 1084 PG-274 FULL MARKET VALUE	3,407		
TOTAL TAX ---				61.94**
				DATE #1 09/30/15
				AMT DUE 61.94

\*\*\*\*\*

STATE OF NEW YORK  
 COUNTY - St Lawrence  
 SCHOOL - Massena 1  
 TOWN - Louisville  
 SWIS - 405289

2 0 1 5 S C H O O L T A X R O L L  
 T A X A B L E SECTION OF THE ROLL - 1  
 OWNERS NAME SEQUENCE  
 UNIFORM PERCENT OF VALUE IS 091.00

PAGE 298  
 VALUATION DATE-JUL 01, 2014  
 TAXABLE STATUS DATE-MAR 01, 2015

TAX MAP PARCEL NUMBER	PROPERTY LOCATION & CLASS	ASSESSMENT	EXEMPTION CODE-----	SCHOOL
CURRENT OWNERS NAME	SCHOOL DISTRICT	LAND	TAX DESCRIPTION	TAXABLE VALUE
CURRENT OWNERS ADDRESS	PARCEL SIZE/GRID COORD	TOTAL	SPECIAL DISTRICTS	TAX AMOUNT
***** 8.054-1-29.1 *****				
8.054-1-29.1	176 River Dr/Wilson Hill			ACCT 1- 7- 8 BILL 441
Ayotte Kathy A	210 1 Family Res - WTRFNT		Basic Star 41854	28,800
176 River Dr	Massena 1 405801	88,000	Massena Central Sch	208,500
Massena, NY 13662	Lot 176	208,500		
	NYPA Parcel #8495			
	FRNT 90.00 DPTH 255.00			
	BANK8888111			
	EAST-0318087 NRTH-1798894			
	DEED BOOK 2009 PG-5890			
	FULL MARKET VALUE	229,121		
			TOTAL TAX ---	3,632.05**
				DATE #1 09/30/15
				AMT DUE 3,632.05
*****				

STATE OF NEW YORK  
 COUNTY - St Lawrence  
 SCHOOL - Massena 1  
 TOWN - Louisville  
 SWIS - 405289

2015 SCHOOL TAX ROLL  
 TAXABLE SECTION OF THE ROLL - 1  
 NAME SECTION - A  
 UNIFORM PERCENT OF VALUE IS 091.00

PAGE 299  
 VALUATION DATE-JUL 01, 2014  
 TAXABLE STATUS DATE-MAR 01, 2015  
 RPS155/V04/L015  
 CURRENT DATE 8/21/2015

\*\*\* SPECIAL DISTRICT SUMMARY \*\*\*

CODE	DISTRICT NAME	TOTAL PARCELS	EXTENSION TYPE	EXTENSION VALUE	AD VALOREM VALUE	EXEMPT AMOUNT	TAXABLE VALUE	TOTAL TAX
------	---------------	---------------	----------------	-----------------	------------------	---------------	---------------	-----------

NO SPECIAL DISTRICTS AT THIS LEVEL

\*\*\* SCHOOL DISTRICT SUMMARY \*\*\*

CODE	DISTRICT NAME	TOTAL PARCELS	ASSESSED LAND	ASSESSED TOTAL	EXEMPT AMOUNT	TOTAL TAXABLE	TOTAL TAX
					----- STAR AMOUNT	----- STAR TAXABLE	
	Massena 1	41	1019,000	3390,800	13,780	3,377,020	
405801					744,270	2,632,750	52,605.10
	S U B - T O T A L	41	1019,000	3390,800	13,780	3,377,020	
	S U B - T O T A L (CONT)				744,270	2,632,750	52,605.10
	T O T A L	41	1019,000	3390,800	13,780	3,377,020	
	T O T A L (CONT)				744,270	2,632,750	52,605.10

\*\*\* SYSTEM CODES SUMMARY \*\*\*

NO SYSTEM EXEMPTIONS AT THIS LEVEL

\*\*\* EXEMPTION SUMMARY \*\*\*

CODE	DESCRIPTION	TOTAL PARCELS	SCHOOL
41690	RPTL466_f	1	2,880
41834	Enhanced S	6	312,270
41854	Basic Star	15	432,000
42100	Silo	1	10,900
	T O T A L	23	758,050

STATE OF NEW YORK  
 COUNTY - St Lawrence  
 SCHOOL - Massena 1  
 TOWN - Louisville  
 SWIS - 405289

2 0 1 5 S C H O O L T A X R O L L  
 T A X A B L E SECTION OF THE ROLL - 1  
 N A M E S E C T I O N - A  
 UNIFORM PERCENT OF VALUE IS 091.00

PAGE 300  
 VALUATION DATE-JUL 01, 2014  
 TAXABLE STATUS DATE-MAR 01, 2015  
 RPS155/V04/L015  
 CURRENT DATE 8/21/2015

\*\*\* G R A N D T O T A L S \*\*\*

ROLL SEC	DESCRIPTION	TOTAL PARCELS	ASSESSED LAND	ASSESSED TOTAL	EXEMPT AMOUNT ----- STAR AMOUNT	TOTAL TAXABLE ----- STAR TAXABLE	TAX RATE	TOTAL TAX
	Massena Central Sc		1019,000	3390,800	13,780	3,377,020		
	SPEC DIST TAXES				744,270	2,632,750		52,605.10
1	TAXABLE	41						52,605.10

STATE OF NEW YORK  
COUNTY - St Lawrence  
SCHOOL - Massena 1  
TOWN - Louisville  
SWIS - 405289

2 0 1 5 S C H O O L T A X R O L L  
T A X A B L E SECTION OF THE ROLL - 1  
OWNERS NAME SEQUENCE  
UNIFORM PERCENT OF VALUE IS 091.00

PAGE 301  
VALUATION DATE-JUL 01, 2014  
TAXABLE STATUS DATE-MAR 01, 2015

TAX MAP PARCEL NUMBER	PROPERTY LOCATION & CLASS	ASSESSMENT	EXEMPTION CODE-----	SCHOOL
CURRENT OWNERS NAME	SCHOOL DISTRICT	LAND	TAX DESCRIPTION	TAXABLE VALUE
CURRENT OWNERS ADDRESS	PARCEL SIZE/GRID COORD	TOTAL	SPECIAL DISTRICTS	TAX AMOUNT
***** 9.001-1-32 *****				
1270 Sh 131				ACCT 1- 8- 2 BILL 442
9.001-1-32	210 1 Family Res		Basic Star 41854	28,800
Badger John	Massena 1 405801	10,400	Massena Central Sch	82,100
Badger Dorothy	FRNT 100.00 DPTH 300.00	82,100		
PO Box 236	EAST-0344349 NRTH-1804204			
Massena, NY 13662	DEED BOOK 881 PG-1051			
	FULL MARKET VALUE	90,220		
TOTAL TAX ---				1,106.45**
				DATE #1 09/30/15
				AMT DUE 1,106.45
***** 9.065-2-2 *****				
208 Andrews St				ACCT 1- 8- 1 BILL 443
9.065-2-2	210 1 Family Res		Aged - All 41800	29,450
Badger Marilyn (LU)	Massena 1 405801	11,000	Enhanced S 41834	29,450
208 Andrews St	FRNT 105.00 DPTH 417.00	58,900	Massena Central Sch	29,450
Massena, NY 13662	EAST-0350807 NRTH-1796262			588.44
	DEED BOOK 2010 PG-14232			
	FULL MARKET VALUE	64,725		
TOTAL TAX ---				0.00**
***** 16.026-2-8.1 *****				
692 Cr 40				ACCT 1- 83-13 BILL 444
16.026-2-8.1	210 1 Family Res - WTRFNT		Basic Star 41854	28,800
Badlam Francis J	Massena 1 405801	29,700	Massena Central Sch	109,800
Badlam Patricia A	FRNT 842.00 DPTH	109,800		
692 County Route 40	ACRES 1.90			
Massena, NY 13662	EAST-0353196 NRTH-1791546			
	DEED BOOK 981 PG-1091			
	FULL MARKET VALUE	120,659		
TOTAL TAX ---				1,659.92**
				DATE #1 09/30/15
				AMT DUE 1,659.92
***** 8.062-1-15.1 *****				
238 River Dr/Wilson Hill				ACCT 1- 82- 7 BILL 445
8.062-1-15.1	210 1 Family Res - WTRFNT		Enhanced S 41834	62,690
Bailey Brian W	Massena 1 405801	89,600	Massena Central Sch	166,900
Bailey Sharon Lee	Lot 238 Wilson Hill	166,900		
238 River Dr	& NYPA Parcel 8466			
Massena, NY 13662	FRNT 118.00 DPTH 318.00			
	EAST-0316089 NRTH-1797264			
	DEED BOOK 2008 PG-6418			
	FULL MARKET VALUE	183,407		
TOTAL TAX ---				2,254.84**
				DATE #1 09/30/15
				AMT DUE 2,254.84
*****				

STATE OF NEW YORK  
 COUNTY - St Lawrence  
 SCHOOL - Massena 1  
 TOWN - Louisville  
 SWIS - 405289

2 0 1 5 S C H O O L T A X R O L L  
 T A X A B L E SECTION OF THE ROLL - 1  
 OWNERS NAME SEQUENCE  
 UNIFORM PERCENT OF VALUE IS 091.00

PAGE 302  
 VALUATION DATE-JUL 01, 2014  
 TAXABLE STATUS DATE-MAR 01, 2015

TAX MAP PARCEL NUMBER	PROPERTY LOCATION & CLASS	ASSESSMENT	EXEMPTION CODE-----	SCHOOL
CURRENT OWNERS NAME	SCHOOL DISTRICT	LAND	TAX DESCRIPTION	TAXABLE VALUE
CURRENT OWNERS ADDRESS	PARCEL SIZE/GRID COORD	TOTAL	SPECIAL DISTRICTS	TAX AMOUNT
***** 8.004-2-39 *****				
8.004-2-39	148 Whalen Rd			BILL 446
Baillargeon DeWayne R	210 1 Family Res		Basic Star 41854	28,800
148 Whalen Rd	Massena 1 405801	17,500	Massena Central Sch	90,400
Massena, NY 13662	FRNT 500.00 DPTH	90,400		
	ACRES 15.00 BANK8888111			
	EAST-0331797 NRTH-1797088			
	DEED BOOK 2007 PG-4694			
	FULL MARKET VALUE	99,341		
			TOTAL TAX ---	1,272.29**
			DATE #1	09/30/15
			AMT DUE	1,272.29
***** 9.056-1-5 *****				
9.056-1-5	Cline Dr			ACCT 1- 77- 8 BILL 447
Baker Michele A	311 Res vac land		Massena Central Sch	107.90
12 Tamarack St	Massena 1 405801	5,400		
Massena, NY 13662	FRNT 200.00 DPTH 116.00	5,400		
	EAST-0348219 NRTH-1799370			
	DEED BOOK 1047 PG-276			
	FULL MARKET VALUE	5,934		
			TOTAL TAX ---	107.90**
			DATE #1	09/30/15
			AMT DUE	107.90
***** 9.062-1-6.1 *****				
9.062-1-6.1	81 Kingsley Rd			BILL 448
Baldwin Leonard O	210 1 Family Res		Enhanced S 41834	62,690
81 Kingsley Rd	Massena 1 405801	25,300	Massena Central Sch	89,800
Massena, NY 13662	ACRES 2.30	89,800		
	EAST-0341429 NRTH-1797426			
	DEED BOOK 1999 PG-22917			
	FULL MARKET VALUE	98,681		
			TOTAL TAX ---	714.30**
			DATE #1	09/30/15
			AMT DUE	714.30
***** 23.001-3-4 *****				
23.001-3-4	415 Cr 36			BILL 449
Barber Kirk D	210 1 Family Res		Basic Star 41854	28,800
PO Box 522	Massena 1 405801	5,700	Massena Central Sch	62,500
Potsdam, NY 13676-0522	FRNT 174.00 DPTH 157.00	62,500		
	EAST-0314111 NRTH-1771578			
	DEED BOOK 2011 PG-6376			
	FULL MARKET VALUE	68,681		
			TOTAL TAX ---	714.82**
			DATE #1	09/30/15
			AMT DUE	714.82
*****				

STATE OF NEW YORK  
 COUNTY - St Lawrence  
 SCHOOL - Massena 1  
 TOWN - Louisville  
 SWIS - 405289

2 0 1 5 S C H O O L T A X R O L L  
 T A X A B L E SECTION OF THE ROLL - 1  
 OWNERS NAME SEQUENCE  
 UNIFORM PERCENT OF VALUE IS 091.00

PAGE 303  
 VALUATION DATE-JUL 01, 2014  
 TAXABLE STATUS DATE-MAR 01, 2015

TAX MAP PARCEL NUMBER	PROPERTY LOCATION & CLASS	ASSESSMENT	EXEMPTION CODE-----	SCHOOL
CURRENT OWNERS NAME	SCHOOL DISTRICT	LAND	TAX DESCRIPTION	TAXABLE VALUE
CURRENT OWNERS ADDRESS	PARCEL SIZE/GRID COORD	TOTAL	SPECIAL DISTRICTS	TAX AMOUNT
***** 9.057-5-5 *****				
9.057-5-5	33 Cline Dr			ACCT 1- 40-13
Barney John R	210 1 Family Res		Enhanced S 41834	BILL 450
Barney Frances L	Massena 1 405801	8,100	Massena Central Sch	62,690
2085 CR 740	FRNT 100.00 DPTH 116.00	83,000		1,658.43
Webster, FL 33597-3907	EAST-0348614 NRTH-1798732			
	DEED BOOK 2004 PG-19159			
	FULL MARKET VALUE	91,209		
TOTAL TAX ---				578.43**
				DATE #1 09/30/15
				AMT DUE 578.43
***** 8.002-1-8.1 *****				
8.002-1-8.1	670 Sh 131			ACCT 1- 26-10
Basilone Jose	210 1 Family Res		Basic Star 41854	BILL 451
670 State Highway 131	Massena 1 405801	11,400	Massena Central Sch	28,800
Massena, NY 13662	FRNT 126.00 DPTH 200.00	131,300		2,623.52
	EAST-0331654 NRTH-1802843			
	DEED BOOK 1999 PG-10524			
	FULL MARKET VALUE	144,286		
TOTAL TAX ---				2,089.52**
				DATE #1 09/30/15
				AMT DUE 2,089.52
***** 8.054-1-8.1 *****				
8.054-1-8.1	196 River Dr/Wilson Hill			ACCT 1- 9- 9
Basmajian David	210 1 Family Res - WTRFNT		Basic Star 41854	BILL 452
196 River Dr	Massena 1 405801	80,500	Massena Central Sch	28,800
Massena, NY 13662	Lot 196	139,400		2,785.36
	& NYPA PARCEL #8486			
	FRNT 59.00 DPTH 238.00			
	EAST-0317360 NRTH-1798370			
	DEED BOOK 1084 PG-903			
	FULL MARKET VALUE	153,187		
TOTAL TAX ---				2,251.36**
				DATE #1 09/30/15
				AMT DUE 2,251.36
***** 8.004-1-50.21 *****				
8.004-1-50.21	490 Sh 131			BILL 453
Baublitz Kimberly	210 1 Family Res		Basic Star 41854	28,800
490 State Highway 131	Massena 1 405801	39,200	Massena Central Sch	4,397.84
Massena, NY 13662	FRNT 273.00 DPTH	220,100		
	ACRES 12.70			
	EAST-0329281 NRTH-1798447			
	DEED BOOK 2005 PG-11393			
	FULL MARKET VALUE	241,868		
TOTAL TAX ---				3,863.84**
				DATE #1 09/30/15
				AMT DUE 3,863.84
*****				

STATE OF NEW YORK  
 COUNTY - St Lawrence  
 SCHOOL - Massena 1  
 TOWN - Louisville  
 SWIS - 405289

2 0 1 5 S C H O O L T A X R O L L  
 T A X A B L E SECTION OF THE ROLL - 1  
 OWNERS NAME SEQUENCE  
 UNIFORM PERCENT OF VALUE IS 091.00

PAGE 304  
 VALUATION DATE-JUL 01, 2014  
 TAXABLE STATUS DATE-MAR 01, 2015

TAX MAP PARCEL NUMBER	PROPERTY LOCATION & CLASS	ASSESSMENT	EXEMPTION CODE-----	SCHOOL
CURRENT OWNERS NAME	SCHOOL DISTRICT	LAND	TAX DESCRIPTION	TAXABLE VALUE
CURRENT OWNERS ADDRESS	PARCEL SIZE/GRID COORD	TOTAL	SPECIAL DISTRICTS	TAX AMOUNT
*****				
16.001-2-9	10041 Sh 56		16.001-2-9	*****
Baxter Kimberly S	210 1 Family Res		ACCT 1- 57- 8	BILL 454
PO Box 563	Massena 1 405801	10,200		28,800
Massena, NY 13662	FRNT 136.00 DPTH 170.00	65,800	Basic Star 41854	1,314.75
	BANK8888111		Massena Central Sch	
	EAST-0346138 NRTH-1790453			
	DEED BOOK 1108 PG-29			
	FULL MARKET VALUE	72,308		
			TOTAL TAX ---	780.75**
			DATE #1	09/30/15
			AMT DUE	780.75
*****				
15.048-1-8	813 Cr 39		15.048-1-8	*****
Baxter Larry	210 1 Family Res		ACCT 1- 40- 3	BILL 455
Baxter Patsy	Massena 1 405801	3,900		871.17
165 Fayette Rd	76x30x35x35x40x75	43,600	Massena Central Sch	
Massena, NY 13662-3341	FRNT 76.00 DPTH 45.00		43,600	
	EAST-0322859 NRTH-1785624			
	DEED BOOK 1046 PG-840			
	FULL MARKET VALUE	47,912		
			TOTAL TAX ---	871.17**
			DATE #1	09/30/15
			AMT DUE	871.17
*****				
23.001-2-9	72,82 Fisher Rd		23.001-2-9	*****
Beamish Michael	240 Rural res		ACCT 1- 39-11	BILL 456
Beamish Holly Lynn	Massena 1 405801	25,300		28,800
72 Fisher Rd	ACRES 115.80	90,000	Massena Central Sch	1,798.30
Norfolk, NY 13667	EAST-0322079 NRTH-1770692		90,000	
	DEED BOOK 995 PG-348			
	FULL MARKET VALUE	98,901		
			TOTAL TAX ---	1,264.30**
			DATE #1	09/30/15
			AMT DUE	1,264.30
*****				
14.002-1-8.111	Sh 37		14.002-1-8.111	*****
Beattie John R	105 Vac farmland		ACCT 1- 10- 5.1	BILL 457
13904 State Highway 37	Massena 1 405801	23,300		465.56
Massena, NY 13662	ACRES 73.30	23,300	Massena Central Sch	
	EAST-0308823 NRTH-1787232		23,300	
	DEED BOOK 1999 PG-25010			
	FULL MARKET VALUE	25,604		
			TOTAL TAX ---	465.56**
			DATE #1	09/30/15
			AMT DUE	465.56
*****				



STATE OF NEW YORK  
 COUNTY - St Lawrence  
 SCHOOL - Massena 1  
 TOWN - Louisville  
 SWIS - 405289

2 0 1 5 S C H O O L T A X R O L L  
 T A X A B L E SECTION OF THE ROLL - 1  
 OWNERS NAME SEQUENCE  
 UNIFORM PERCENT OF VALUE IS 091.00

TAX MAP PARCEL NUMBER	PROPERTY LOCATION & CLASS	ASSESSMENT	EXEMPTION CODE-----	SCHOOL
CURRENT OWNERS NAME	SCHOOL DISTRICT	LAND	TAX DESCRIPTION	TAXABLE VALUE
CURRENT OWNERS ADDRESS	PARCEL SIZE/GRID COORD	TOTAL	SPECIAL DISTRICTS	TAX AMOUNT
***** 15.001-1-25.1 *****				
15.001-1-25.1	13904 Sh 37			ACCT 1- 10- 7
Beattie John R	112 Dairy farm - WTRFNT		Silo 42100	BILL 458
13904 State Highway 37	Massena 1 405801	40,700	Basic Star 41854	20,000
Massena, NY 13662	ACRES 129.10	108,300	Massena Central Sch	28,800
	EAST-0310685 NRTH-1787578			1,764.33
	DEED BOOK 1999 PG-25010			
	FULL MARKET VALUE	119,011		
TOTAL TAX ---				1,230.33**
				DATE #1 09/30/15
				AMT DUE 1,230.33
***** 15.004-1-50 *****				
15.004-1-50	611 Cr 39			ACCT 1- 15- 7
Beattie Kevin A	210 1 Family Res		Basic Star 41854	BILL 459
Beattie Paula	Massena 1 405801	14,100	Massena Central Sch	28,800
611 County Route 39	ACRES 1.70	86,900		1,736.36
Massena, NY 13662	EAST-0325808 NRTH-1781330			
	DEED BOOK 1066 PG-189			
	FULL MARKET VALUE	95,495		
TOTAL TAX ---				1,202.36**
				DATE #1 09/30/15
				AMT DUE 1,202.36
***** 15.002-1-32 *****				
15.002-1-32	306 Willard Rd			ACCT 1- 10- 4.1
Beattie Lawrence	270 Mfg housing - WTRFNT		Enhanced S 41834	BILL 460
306 Willard Rd	Massena 1 405801	39,400	Massena Central Sch	62,690
Massena, NY 13662-3479	ACRES 77.10	89,400		1,786.31
	EAST-0330234 NRTH-1790340			
	DEED BOOK 965 PG-738			
	FULL MARKET VALUE	98,242		
TOTAL TAX ---				706.31**
				DATE #1 09/30/15
				AMT DUE 706.31
***** 15.048-1-7 *****				
15.048-1-7	Cr 39			ACCT 1- 10- 3
Beattie Mary (Estate)	322 Rural vac>10		Massena Central Sch	BILL 461
13904 State Highway 37	Massena 1 405801	700		13.99
Massena, NY 13662	FRNT 65.00 DPTH 30.00	700		
	EAST-0322908 NRTH-1785570			
	FULL MARKET VALUE	769		
TOTAL TAX ---				13.99**
				DATE #1 09/30/15
				AMT DUE 13.99
*****				

STATE OF NEW YORK  
 COUNTY - St Lawrence  
 SCHOOL - Massena 1  
 TOWN - Louisville  
 SWIS - 405289

2 0 1 5 S C H O O L T A X R O L L  
 T A X A B L E SECTION OF THE ROLL - 1  
 OWNERS NAME SEQUENCE  
 UNIFORM PERCENT OF VALUE IS 091.00

PAGE 306  
 VALUATION DATE-JUL 01, 2014  
 TAXABLE STATUS DATE-MAR 01, 2015

TAX MAP PARCEL NUMBER	PROPERTY LOCATION & CLASS	ASSESSMENT	EXEMPTION CODE-----	SCHOOL
CURRENT OWNERS NAME	SCHOOL DISTRICT	LAND	TAX DESCRIPTION	TAXABLE VALUE
CURRENT OWNERS ADDRESS	PARCEL SIZE/GRID COORD	TOTAL	SPECIAL DISTRICTS	TAX AMOUNT
*****				
16.047-1-7	22 Meadow St 270 Mfg housing		Enhanced S 41834	16.047-1-7
Beaudoin Mary D	Massena 1 405801	7,000	Massena Central Sch	ACCT 1-67-10
22 Meadow St	FRNT 75.00 DPTH 150.00	37,400		BILL 462
Massena, NY 13662	EAST-0343633 NRTH-1784834			37,400
	DEED BOOK 1014 PG-152			747.29
	FULL MARKET VALUE	41,099		
TOTAL TAX ---				0.00**
*****				
15.004-1-21.1	1150 Cr 36 240 Rural res		Basic Star 41854	15.004-1-21.1
Beaulieu Dale	Massena 1 405801	23,900	Massena Central Sch	ACCT 1- 10-14
Beaulieu Patricia	ACRES 69.00	89,500		BILL 463
1150 County Route 36	EAST-0328926 NRTH-1781308			28,800
Norfolk, NY 13667	DEED BOOK 878 PG-291			1,788.31
	FULL MARKET VALUE	98,352		
TOTAL TAX ---				1,254.31**
*****				
9.003-1-1.112	217 Cr 41 210 1 Family Res		Basic Star 41854	9.003-1-1.112
Beckstead Paul	Massena 1 405801	25,200	Massena Central Sch	DATE #1 09/30/15
217 County Route 41	FRNT 280.00 DPTH 475.00	69,400		AMT DUE 1,254.31
Massena, NY 13662	ACRES 3.10 BANK8888111			*****
	EAST-0337761 NRTH-1799565			
	DEED BOOK 1999 PG-8394			
	FULL MARKET VALUE	76,264		
TOTAL TAX ---				852.69**
*****				
9.001-3-11	197 Cr 43 270 Mfg housing		Enhanced S 41834	9.001-3-11
Belile Carol L	Massena 1 405801	13,400	Massena Central Sch	DATE #1 09/30/15
Brian K. Belile	FRNT 200.00 DPTH 200.00	69,900		AMT DUE 852.69
PO Box 5295	EAST-0346625 NRTH-1802482			*****
Massena, NY 13662	DEED BOOK 1113 PG-1059			
	FULL MARKET VALUE	76,813		
TOTAL TAX ---				316.68**
*****				

STATE OF NEW YORK  
 COUNTY - St Lawrence  
 SCHOOL - Massena 1  
 TOWN - Louisville  
 SWIS - 405289

2 0 1 5 S C H O O L T A X R O L L  
 T A X A B L E SECTION OF THE ROLL - 1  
 OWNERS NAME SEQUENCE  
 UNIFORM PERCENT OF VALUE IS 091.00

PAGE 307  
 VALUATION DATE-JUL 01, 2014  
 TAXABLE STATUS DATE-MAR 01, 2015

TAX MAP PARCEL NUMBER	PROPERTY LOCATION & CLASS	ASSESSMENT	EXEMPTION CODE-----	SCHOOL
CURRENT OWNERS NAME	SCHOOL DISTRICT	LAND	TAX DESCRIPTION	TAXABLE VALUE
CURRENT OWNERS ADDRESS	PARCEL SIZE/GRID COORD	TOTAL	SPECIAL DISTRICTS	TAX AMOUNT
***** 15.048-1-15.2 *****				
15.048-1-15.2	308 Water St			ACCT 1- 82- 9.2 BILL 466
Belile Warren J Jr	270 Mfg housing - WTRFNT		Basic Star 41854	28,800
308 Water St	Massena 1 405801	20,300	Massena Central Sch	80,500
Massena, NY 13662	ACRES 1.00	80,500		1,608.48
	EAST-0323244 NRTH-1785900			
	DEED BOOK 2006 PG-15475			
	FULL MARKET VALUE	88,462		
			TOTAL TAX ---	1,074.48**
				DATE #1 09/30/15
				AMT DUE 1,074.48
***** 15.048-1-17 *****				
15.048-1-17	802 Cr 39			ACCT 1-82-5 BILL 467
Belile Warren J Sr	210 1 Family Res		Basic Star 41854	28,800
802 County Route 39	Massena 1 405801	7,600	Massena Central Sch	54,500
Massena, NY 13662	85x50x24x86x58x150x200	54,500		1,088.97
	FRNT 85.00 DPTH 200.00			
	EAST-0323119 NRTH-1785560			
	DEED BOOK 2003 PG-7070			
	FULL MARKET VALUE	59,890		
			TOTAL TAX ---	554.97**
				DATE #1 09/30/15
				AMT DUE 554.97
***** 8.044-1-19 *****				
8.044-1-19	29 Tucker Ter			ACCT 1- 69- 8 BILL 468
Bell Megan (LC)	210 1 Family Res		Basic Star 41854	28,800
LaPrade Chris (LC)	Massena 1 405801	11,000	Massena Central Sch	68,000
29 Tucker Ter	FRNT 126.00 DPTH 168.00	68,000		1,358.71
Massena, NY 13662	EAST-0334353 NRTH-1803749			
	DEED BOOK 2003 PG-23339			
	FULL MARKET VALUE	74,725		
			TOTAL TAX ---	824.71**
				DATE #1 09/30/15
				AMT DUE 824.71
***** 8.004-1-35 *****				
8.004-1-35	454 Willard Rd			ACCT 1- 17-10 BILL 469
Bender Carl R	240 Rural res		Basic Star 41854	28,800
Bender Anne C	Massena 1 405801	38,000	Massena Central Sch	91,600
454 Willard Rd	ACRES 107.00 BANK8888150	91,600		1,830.27
Massena, NY 13662-3481	EAST-0327648 NRTH-1794843			
	DEED BOOK 2011 PG-3039			
	FULL MARKET VALUE	100,659		
			TOTAL TAX ---	1,296.27**
				DATE #1 09/30/15
				AMT DUE 1,296.27
*****				

STATE OF NEW YORK  
 COUNTY - St Lawrence  
 SCHOOL - Massena 1  
 TOWN - Louisville  
 SWIS - 405289

2 0 1 5 S C H O O L T A X R O L L  
 T A X A B L E SECTION OF THE ROLL - 1  
 OWNERS NAME SEQUENCE  
 UNIFORM PERCENT OF VALUE IS 091.00

PAGE 308  
 VALUATION DATE-JUL 01, 2014  
 TAXABLE STATUS DATE-MAR 01, 2015

TAX MAP PARCEL NUMBER	PROPERTY LOCATION & CLASS	ASSESSMENT	EXEMPTION CODE-----	SCHOOL
CURRENT OWNERS NAME	SCHOOL DISTRICT	LAND	TAX DESCRIPTION	TAXABLE VALUE
CURRENT OWNERS ADDRESS	PARCEL SIZE/GRID COORD	TOTAL	SPECIAL DISTRICTS	TAX AMOUNT
***** 8.004-3-19.2 *****				
14770 Sh 37				ACCT 1- 83-15. 2 BILL 470
8.004-3-19.2	210 1 Family Res		Enhanced S 41834	62,690
Benham Keith A	Massena 1 405801	15,300	Massena Central Sch	95,900 1,916.19
Benham Michelle J	FRNT 400.00 DPTH 389.00	95,900		
14770 State Highway 37	ACRES 3.60 BANK8888830			
Massena, NY 13662-3148	EAST-0334227 NRTH-1793684			
	DEED BOOK 2015 PG-4796			
PRIOR OWNER ON 3/01/2015	FULL MARKET VALUE	105,385		
Richards Timothy R				
TOTAL TAX ---				836.19**
				DATE #1 09/30/15
				AMT DUE 836.19
***** 15.001-2-20 *****				
14321 Sh 37				ACCT 1- 65- 6 BILL 471
15.001-2-20	210 1 Family Res		Massena Central Sch	119,000 2,377.75
Benham Keith A	Massena 1 405801	15,500		
Benham Michelle J	FRNT 709.00 DPTH	119,000		
14321 State Highway 37	ACRES 4.30 BANK8888830			
Massena, NY 13662	EAST-0323208 NRTH-1790836			
	DEED BOOK 2007 PG-22134			
	FULL MARKET VALUE	130,769		
TOTAL TAX ---				2,377.75**
				DATE #1 09/30/15
				AMT DUE 2,377.75
***** 8.054-1-33.1 *****				
168 River Dr/Wilson Hill				ACCT 1- 11-11 BILL 472
8.054-1-33.1	210 1 Family Res - WTRFNT		Enhanced S 41834	62,690
Bennett Gordon	Massena 1 405801	83,800	Massena Central Sch	182,200 3,640.55
Bennett Helen	Lot 168	182,200		
PO Box 613	& NYPA Parcel #8498			
Massena, NY 13662	FRNT 69.00 DPTH 307.00			
	EAST-0318371 NRTH-1799100			
	DEED BOOK 2009 PG-3254			
	FULL MARKET VALUE	200,220		
TOTAL TAX ---				2,560.55**
				DATE #1 09/30/15
				AMT DUE 2,560.55
***** 8.048-2-3.1 *****				
6 Butternut Ridge/Wilson Hi				ACCT 1- 9- 4 BILL 473
8.048-2-3.1	260 Seasonal res - WTRFNT		Massena Central Sch	90,700 1,812.28
Bennett Roger	Massena 1 405801	77,800		
Bennett Florence	Lot 6 &	90,700		
30 Prospect Ave	NYPA Parcel #8563			
Massena, NY 13662	FRNT 111.00 DPTH 196.00			
	EAST-0322966 NRTH-1800386			
	DEED BOOK 955 PG-136			
	FULL MARKET VALUE	99,670		
TOTAL TAX ---				1,812.28**
				DATE #1 09/30/15
				AMT DUE 1,812.28
*****				



STATE OF NEW YORK  
 COUNTY - St Lawrence  
 SCHOOL - Massena 1  
 TOWN - Louisville  
 SWIS - 405289

2 0 1 5 S C H O O L T A X R O L L  
 T A X A B L E SECTION OF THE ROLL - 1  
 OWNERS NAME SEQUENCE  
 UNIFORM PERCENT OF VALUE IS 091.00

PAGE 309  
 VALUATION DATE-JUL 01, 2014  
 TAXABLE STATUS DATE-MAR 01, 2015

TAX MAP PARCEL NUMBER	PROPERTY LOCATION & CLASS	ASSESSMENT	EXEMPTION CODE-----	SCHOOL
CURRENT OWNERS NAME	SCHOOL DISTRICT	LAND	TAX DESCRIPTION	TAXABLE VALUE
CURRENT OWNERS ADDRESS	PARCEL SIZE/GRID COORD	TOTAL	SPECIAL DISTRICTS	TAX AMOUNT
*****				
15.001-1-3	Sh 37		15.001-1-3	*****
Berg Dora	312 Vac w/imprv		ACCT 1- 83- 8.2	BILL 474
Attn: Marnie Berg	Massena 1 405801	12,300	Massena Central Sch	12,300
9736 Log Cabin Trl	FRNT 199.00 DPTH 206.00	12,300		
White Lake, MI 48386	EAST-0313834 NRTH-1788073			
	DEED BOOK 944 PG-84			
	FULL MARKET VALUE	13,516		
TOTAL TAX ---				245.77**
				DATE #1 09/30/15
				AMT DUE 245.77
*****				
8.061-1-10.1	314 Crescent Dr/Wilson Hill		8.061-1-10.1	*****
Berner Joseph A	260 Seasonal res - WTRFNT		ACCT 1- 55-12	BILL 475
Berner Karen A	Massena 1 405801	96,800	Massena Central Sch	111,200
173 Regan Rd	Lot 314 Wilson Hill	111,200		
Potsdam, NY 13676	&NYPA Parcel #8431			
	80x265x39wfx48wfx38wfx247			
	FRNT 125.00 DPTH 256.00			
	EAST-0313465 NRTH-1797411			
	DEED BOOK 1009 PG-01135			
	FULL MARKET VALUE	122,198		
TOTAL TAX ---				2,221.90**
				DATE #1 09/30/15
				AMT DUE 2,221.90
*****				
8.061-1-32	270 River Dr/Wilson Hill		8.061-1-32	*****
Berry Green Trust Brenda B	210 1 Family Res - WTRFNT		ACCT 1-20-6	BILL 476
Brenda Green, Trustee	Massena 1 405801	98,100	Massena Central Sch	129,300
10403 NE Seaborn Rd	Lot 270	129,300		
Bainbridge Island, WA	80x234x103wfx197			
	FRNT 103.00 DPTH 234.00			
	98110-3173 EAST-0314851 NRTH-1797172			
	DEED BOOK 2014 PG-16442			
	FULL MARKET VALUE	142,088		
TOTAL TAX ---				2,583.55**
				DATE #1 09/30/15
				AMT DUE 2,583.55
*****				
15.041-1-19.1	80 Willard Rd		15.041-1-19.1	*****
Beshaw Roy A	210 1 Family Res		ACCT 1- 78- 5	BILL 477
Beshaw Bethanne M	Massena 1 405801	9,700	Basic Star 41854	28,800
80 Willard Rd	FRNT 132.00 DPTH 157.00	41,600	Massena Central Sch	41,600
Massena, NY 13662	BANK8888111			
	EAST-0324490 NRTH-1786830			
	DEED BOOK 1089 PG-911			
	FULL MARKET VALUE	45,714		
TOTAL TAX ---				297.21**
				DATE #1 09/30/15
				AMT DUE 297.21
*****				

STATE OF NEW YORK  
 COUNTY - St Lawrence  
 SCHOOL - Massena 1  
 TOWN - Louisville  
 SWIS - 405289

2 0 1 5 S C H O O L T A X R O L L  
 T A X A B L E SECTION OF THE ROLL - 1  
 OWNERS NAME SEQUENCE  
 UNIFORM PERCENT OF VALUE IS 091.00

PAGE 310  
 VALUATION DATE-JUL 01, 2014  
 TAXABLE STATUS DATE-MAR 01, 2015

TAX MAP PARCEL NUMBER	PROPERTY LOCATION & CLASS	ASSESSMENT	EXEMPTION CODE-----	SCHOOL
CURRENT OWNERS NAME	SCHOOL DISTRICT	LAND	TAX DESCRIPTION	TAXABLE VALUE
CURRENT OWNERS ADDRESS	PARCEL SIZE/GRID COORD	TOTAL	SPECIAL DISTRICTS	TAX AMOUNT
*****				
16.034-2-7	578 Cr 40			16.034-2-7
Besio Elizabeth A	210 1 Family Res - WTRFNT		Enhanced S 41834	ACCT 1- 64-13
578 County Route 40	Massena 1 405801	19,600	Massena Central Sch	BILL 478
Massena, NY 13662	FRNT 100.00 DPTH 348.00	115,000		62,690
	EAST-0352010 NRTH-1789251			2,297.82
	DEED BOOK 2004 PG-22360			
	FULL MARKET VALUE	126,374		
TOTAL TAX ---				1,217.82**
				DATE #1 09/30/15
				AMT DUE 1,217.82
*****				
8.047-1-3	138 Muskrat Pt/Wilson Hill			8.047-1-3
Besio John H	260 Seasonal res - WTRFNT		Massena Central Sch	ACCT 1- 41-12
Besio Teresa G	Massena 1 405801	84,500		BILL 479
34 Meadow Dr	Lot 138 Wilson Hill	106,100		2,119.99
Jericho, VT 05465	124x176x100wfx112			
	FRNT 101.00 DPTH 176.00			
	EAST-0318950 NRTH-1800294			
	DEED BOOK 1002 PG-994			
	FULL MARKET VALUE	116,593		
TOTAL TAX ---				2,119.99**
				DATE #1 09/30/15
				AMT DUE 2,119.99
*****				
8.047-1-28	Muskrat Pt/Wilson Hill			8.047-1-28
Besio John H	971 Wetlands - WTRFNT		Massena Central Sch	ACCT 8- 88- 8
Besio Susan W	Massena 1 405801	2,000		BILL 480
34 Meadow Dr	FRNT 100.00 DPTH 56.00	2,000		39.96
Jericho, VT 05465-2088	ACRES 0.12			
	EAST-0318872 NRTH-1800357			
	DEED BOOK 2009 PG-14647			
	FULL MARKET VALUE	2,198		
TOTAL TAX ---				39.96**
				DATE #1 09/30/15
				AMT DUE 39.96
*****				
8.061-1-65	260 River Dr/Wilson Hill			8.061-1-65
Bessy Kevin	210 1 Family Res - WTRFNT		Massena Central Sch	ACCT 1- 11-15
260 River Dr	Massena 1 405801	81,400		BILL 481
Massena, NY 13662-4106	Lot No 260	142,200		2,841.31
	85x202x88wfx224			
	Per Will			
	FRNT 88.00 DPTH 213.00			
	EAST-0315241 NRTH-1796960			
	DEED BOOK 2012 PG-10057			
	FULL MARKET VALUE	156,264		
TOTAL TAX ---				2,841.31**
				DATE #1 09/30/15
				AMT DUE 2,841.31
*****				

STATE OF NEW YORK  
 COUNTY - St Lawrence  
 SCHOOL - Massena 1  
 TOWN - Louisville  
 SWIS - 405289

2 0 1 5 S C H O O L T A X R O L L  
 T A X A B L E SECTION OF THE ROLL - 1  
 OWNERS NAME SEQUENCE  
 UNIFORM PERCENT OF VALUE IS 091.00

PAGE 311  
 VALUATION DATE-JUL 01, 2014  
 TAXABLE STATUS DATE-MAR 01, 2015

TAX MAP PARCEL NUMBER	PROPERTY LOCATION & CLASS	ASSESSMENT	EXEMPTION CODE-----	SCHOOL
CURRENT OWNERS NAME	SCHOOL DISTRICT	LAND	TAX DESCRIPTION	TAXABLE VALUE
CURRENT OWNERS ADDRESS	PARCEL SIZE/GRID COORD	TOTAL	SPECIAL DISTRICTS	TAX AMOUNT
*****				
8.061-1-68.1	River Dr 311 Res vac land		Massena Central Sch	30,100
Bessy Kevin	Massena 1 405801	30,100		
260 River Dr	FRNT 424.00 DPTH 200.00	30,100		
Massena, NY 13662	EAST-0315191 NRTH-1796718			
	DEED BOOK 2003 PG-23778			
	FULL MARKET VALUE	33,077		
TOTAL TAX ---				601.43**
				DATE #1 09/30/15
				AMT DUE 601.43
*****				
15.002-2-26	204 Wallace Rd 270 Mfg housing		Basic Star 41854	28,800
Bessy Sherry	Massena 1 405801	15,200	Massena Central Sch	48,600
204 Wallace Rd	ACRES 3.50	48,600		
Norfolk, NY 13667-3277	EAST-0336379 NRTH-1785157			
	DEED BOOK 2010 PG-11411			
	FULL MARKET VALUE	53,407		
TOTAL TAX ---				437.08**
				DATE #1 09/30/15
				AMT DUE 437.08
*****				
8.004-1-33	405 Willard Rd 210 1 Family Res		Basic Star 41854	28,800
Bestor Paul Lloyd	Massena 1 405801	9,200	Massena Central Sch	77,300
Bestor Suzanne	FRNT 100.00 DPTH 200.00	77,300		
405 Willard Rd	EAST-0326929 NRTH-1792640			
Massena, NY 13662	DEED BOOK 874 PG-1141			
	FULL MARKET VALUE	84,945		
TOTAL TAX ---				1,010.54**
				DATE #1 09/30/15
				AMT DUE 1,010.54
*****				
9.048-2-9	85 Cr 43 210 1 Family Res		Basic Star 41854	28,800
Binan Bruce W	Massena 1 405801	8,800	Massena Central Sch	48,900
85 County Route 43	FRNT 75.00 DPTH 350.00	48,900		
Massena, NY 13660-3248	EAST-0348126 NRTH-1800059			
	DEED BOOK 2007 PG-2229			
	FULL MARKET VALUE	53,736		
TOTAL TAX ---				443.07**
				DATE #1 09/30/15
				AMT DUE 443.07
*****				



STATE OF NEW YORK  
 COUNTY - St Lawrence  
 SCHOOL - Massena 1  
 TOWN - Louisville  
 SWIS - 405289

2 0 1 5 S C H O O L T A X R O L L  
 T A X A B L E SECTION OF THE ROLL - 1  
 OWNERS NAME SEQUENCE  
 UNIFORM PERCENT OF VALUE IS 091.00

PAGE 312  
 VALUATION DATE-JUL 01, 2014  
 TAXABLE STATUS DATE-MAR 01, 2015

TAX MAP PARCEL NUMBER	PROPERTY LOCATION & CLASS	ASSESSMENT	EXEMPTION CODE-----	SCHOOL
CURRENT OWNERS NAME	SCHOOL DISTRICT	LAND	TAX DESCRIPTION	TAXABLE VALUE
CURRENT OWNERS ADDRESS	PARCEL SIZE/GRID COORD	TOTAL	SPECIAL DISTRICTS	TAX AMOUNT
***** 8.004-3-3 *****				
14614 Sh 37	210 1 Family Res		Basic Star 41854	ACCT 1- 9- 2 BILL 486
8.004-3-3	Massena 1 405801	9,700	Massena Central Sch	28,800
Bissonette Donald T	ACRES 1.20	57,800		1,154.91
Bissonette Darlene	EAST-0330437 NRTH-1792625			
14614 State Highway 37	DEED BOOK 1998 PG-17498			
Massena, NY 13662	FULL MARKET VALUE	63,516		
TOTAL TAX ---				620.91**
				DATE #1 09/30/15
				AMT DUE 620.91
***** 15.041-1-14 *****				
14 Tyo Rd	210 1 Family Res		Enhanced S 41834	ACCT 1- 61- 1 BILL 487
15.041-1-14	Massena 1 405801	9,900	Massena Central Sch	51,000
Blair Kenneth N	FRNT 108.00 DPTH 275.00	51,000		1,019.03
Blair Rebecca A	EAST-0324804 NRTH-1787116			
14 Tyo Rd	DEED BOOK 1058 PG-575			
Massena, NY 13662	FULL MARKET VALUE	56,044		
TOTAL TAX ---				0.00**
				DATE #1 09/30/15
				AMT DUE 2,375.24
***** 9.001-1-72.11 *****				
1167 Sh 131	210 1 Family Res		Basic Star 41854	BILL 488
9.001-1-72.11	Massena 1 405801	31,700	Massena Central Sch	28,800
Bogosian Susan M	FRNT 250.00 DPTH 198.00	145,600		2,909.24
1167 State Highway 131	EAST-0342030 NRTH-1803081			
Massena, NY 13662	DEED BOOK 2007 PG-6874			
	FULL MARKET VALUE	160,000		
TOTAL TAX ---				2,375.24**
				DATE #1 09/30/15
				AMT DUE 2,375.24
***** 15.003-2-14 *****				
732 Cr 36	210 1 Family Res		Basic Star 41854	ACCT 1- 33-14 BILL 489
15.003-2-14	Massena 1 405801	4,900	Massena Central Sch	28,800
Boice Clifford L	FRNT 100.00 DPTH 200.00	78,300		1,564.52
Boice Diane M	EAST-0318303 NRTH-1778346			
732 County Route 36	DEED BOOK 2000 PG-9231			
Norfolk, NY 13667	FULL MARKET VALUE	86,044		
TOTAL TAX ---				1,030.52**
				DATE #1 09/30/15
				AMT DUE 1,030.52
*****				

STATE OF NEW YORK  
COUNTY - St Lawrence  
SCHOOL - Massena 1  
TOWN - Louisville  
SWIS - 405289

2 0 1 5 S C H O O L T A X R O L L  
T A X A B L E SECTION OF THE ROLL - 1  
OWNERS NAME SEQUENCE  
UNIFORM PERCENT OF VALUE IS 091.00

PAGE 313  
VALUATION DATE-JUL 01, 2014  
TAXABLE STATUS DATE-MAR 01, 2015

TAX MAP PARCEL NUMBER	PROPERTY LOCATION & CLASS	ASSESSMENT	EXEMPTION CODE-----	SCHOOL
CURRENT OWNERS NAME	SCHOOL DISTRICT	LAND	TAX DESCRIPTION	TAXABLE VALUE
CURRENT OWNERS ADDRESS	PARCEL SIZE/GRID COORD	TOTAL	SPECIAL DISTRICTS	TAX AMOUNT
*****				
15.040-3-2	7 Willard Rd			15.040-3-2
Boice Timothy C	210 1 Family Res		Basic Star 41854	ACCT 1- 69- 1
Boice Odena A	Massena 1 405801	8,700	Massena Central Sch	BILL 490
7 Willard Rd	FRNT 89.00 DPTH 224.00	42,400		28,800
Massena, NY 13662-3469	BANK8888209			847.20
	EAST-0322681 NRTH-1786468			
	DEED BOOK 2010 PG-15			
	FULL MARKET VALUE	46,593		
			TOTAL TAX ---	313.20**
			DATE #1	09/30/15
			AMT DUE	313.20
*****				
15.001-2-10	14193 Sh 37			15.001-2-10
Bolster William F	210 1 Family Res		Massena Central Sch	ACCT 1- 75- 2
Bolster Ellen P	Massena 1 405801	8,800		BILL 491
57 Brighton St	FRNT 90.00 DPTH 220.00	48,000		48,000
Massena, NY 13662	EAST-0320156 NRTH-1789941			959.09
	DEED BOOK 1074 PG-838			
	FULL MARKET VALUE	52,747		
			TOTAL TAX ---	959.09**
			DATE #1	09/30/15
			AMT DUE	959.09
*****				
15.048-1-27	5 Lincoln Dr			15.048-1-27
Bolt Christopher	210 1 Family Res		Enhanced S 41834	ACCT 1- 6- 9
175 Circle Dr	Massena 1 405801	7,500	Massena Central Sch	BILL 492
Fort Myers, FL 33905	FRNT 80.00 DPTH 165.00	64,700		62,690
	EAST-0323016 NRTH-1785376			1,292.78
	DEED BOOK 1049 PG-774			
	FULL MARKET VALUE	71,099		
			TOTAL TAX ---	212.78**
			DATE #1	09/30/15
			AMT DUE	212.78
*****				
16.001-2-62.1	Off Cr 40			16.001-2-62.1
Bombard Sheldon (LU)	311 Res vac land		Massena Central Sch	BILL 493
Sleister Connie (LU)	Massena 1 405801	600		11.99
275 County Route 40	ACRES 4.60	600		
Massena, NY 13662	EAST-0346318 NRTH-1784090			
	DEED BOOK 2005 PG-5950			
	FULL MARKET VALUE	659		
			TOTAL TAX ---	11.99**
			DATE #1	09/30/15
			AMT DUE	11.99
*****				

STATE OF NEW YORK  
 COUNTY - St Lawrence  
 SCHOOL - Massena 1  
 TOWN - Louisville  
 SWIS - 405289

2 0 1 5 S C H O O L T A X R O L L  
 T A X A B L E SECTION OF THE ROLL - 1  
 OWNERS NAME SEQUENCE  
 UNIFORM PERCENT OF VALUE IS 091.00

PAGE 314  
 VALUATION DATE-JUL 01, 2014  
 TAXABLE STATUS DATE-MAR 01, 2015

TAX MAP PARCEL NUMBER	PROPERTY LOCATION & CLASS	ASSESSMENT	EXEMPTION CODE-----	SCHOOL
CURRENT OWNERS NAME	SCHOOL DISTRICT	LAND	TAX DESCRIPTION	TAXABLE VALUE
CURRENT OWNERS ADDRESS	PARCEL SIZE/GRID COORD	TOTAL	SPECIAL DISTRICTS	TAX AMOUNT
*****				
9.003-5-20	10182 Sh 56		9.003-5-20	*****
Booras George Trust	484 1 use sm bld		ACCT 1- 49- 7	BILL 494
Booras Louise Trust	Massena 1 405801	28,100	Massena Central Sch	78,100
PO Box 596	FRNT 134.00 DPTH	78,100		
Massena, NY 13662	ACRES 1.90			
	EAST-0348379 NRTH-1793481			
	DEED BOOK 1079 PG-572			
	FULL MARKET VALUE	85,824		
			TOTAL TAX ---	1,560.52**
				DATE #1 09/30/15
				AMT DUE 1,560.52
*****				
8.004-2-32.1	Sh 37		8.004-2-32.1	*****
Boots Charles	311 Res vac land		ACCT 1- 20- 4	BILL 496
Boots George	Massena 1 405801	2,800	Basic Star 41854	23,100
Attn: Donald Straight	FRNT 296.00 DPTH 839.00	2,800	Massena Central Sch	2,800
2327 County Route 38	ACRES 7.60			
Brasher Falls, NY 13613	EAST-0335486 NRTH-1794800			
	DEED BOOK 879 PG-143			
	FULL MARKET VALUE	3,077		
			TOTAL TAX ---	55.95**
				DATE #1 09/30/15
				AMT DUE 55.95
*****				
15.002-1-38	282 Willard Rd		15.002-1-38	*****
Boots Jennifer	210 1 Family Res		ACCT 1- 20- 4	BILL 496
282 Willard Rd	Massena 1 405801	7,000	Basic Star 41854	23,100
Massena, NY 13662	FRNT 75.00 DPTH 125.00	23,100	Massena Central Sch	23,100
	EAST-0328248 NRTH-1790208			
	DEED BOOK 2004 PG-21568			
	FULL MARKET VALUE	25,385		
			TOTAL TAX ---	0.00**
*****				
9.064-1-8.1	22 Allen Dr		9.064-1-8.1	*****
Boutot Steve J	210 1 Family Res		ACCT 1-36-7	BILL 497
Boutot Robin A	Massena 1 405801	11,100	Basic Star 41854	28,800
22 Allen Dr	FRNT 150.00 DPTH 150.00	122,300	Massena Central Sch	122,300
Massena, NY 13662-4125	EAST-0347252 NRTH-1797605			
	DEED BOOK 2014 PG-10820			
	FULL MARKET VALUE	134,396		
			TOTAL TAX ---	1,909.69**
				DATE #1 09/30/15
				AMT DUE 1,909.69
*****				

STATE OF NEW YORK  
 COUNTY - St Lawrence  
 SCHOOL - Massena 1  
 TOWN - Louisville  
 SWIS - 405289

2 0 1 5 S C H O O L T A X R O L L  
 T A X A B L E SECTION OF THE ROLL - 1  
 OWNERS NAME SEQUENCE  
 UNIFORM PERCENT OF VALUE IS 091.00

PAGE 315  
 VALUATION DATE-JUL 01, 2014  
 TAXABLE STATUS DATE-MAR 01, 2015

TAX MAP PARCEL NUMBER	PROPERTY LOCATION & CLASS	ASSESSMENT	EXEMPTION CODE-----	SCHOOL
CURRENT OWNERS NAME	SCHOOL DISTRICT	LAND	TAX DESCRIPTION	TAXABLE VALUE
CURRENT OWNERS ADDRESS	PARCEL SIZE/GRID COORD	TOTAL	SPECIAL DISTRICTS	TAX AMOUNT
*****				
8.047-1-10	124 River Dr/Wilson Hill			8.047-1-10
Boyce James P	210 1 Family Res - WTRFNT		Basic Star 41854	ACCT 1-41-15
Boyce Sarah L	Massena 1 405801	97,500	Massena Central Sch	BILL 498
124 River Dr	Lot 124	134,200		28,800
Massena, NY 13662	85X194x92x229			2,681.46
	FRNT 92.00 DPTH 194.00			
	EAST-0319464 NRTH-1800051			
	DEED BOOK 2000 PG-18143			
	FULL MARKET VALUE	147,473		
			TOTAL TAX ---	2,147.46**
				DATE #1 09/30/15
				AMT DUE 2,147.46
*****				
16.001-2-15.2	SH 56			16.001-2-15.2
Boyce James P	120 Field crops - WTRFNT		Massena Central Sch	BILL 499
124 River Dr	Massena 1 405801	3,400		67.94
Massena, NY 13662	FRNT 100.00 DPTH	3,400		
	ACRES 5.10			
	EAST-0345672 NRTH-1791270			
	DEED BOOK 2005 PG-6058			
	FULL MARKET VALUE	3,736		
			TOTAL TAX ---	67.94**
				DATE #1 09/30/15
				AMT DUE 67.94
*****				
16.001-2-15.3	SH 56			16.001-2-15.3
Boyce John R	322 Rural vac>10 - WTRFNT		Massena Central Sch	BILL 500
120 River Dr	Massena 1 405801	17,600		351.67
Massena, NY 13662	ACRES 64.40	17,600		
	EAST-0346035 NRTH-1791838			
	DEED BOOK 2005 PG-7381			
	FULL MARKET VALUE	19,341		
			TOTAL TAX ---	351.67**
				DATE #1 09/30/15
				AMT DUE 351.67
*****				
8.047-1-12.1	120 River Dr/Wilson Hill			8.047-1-12.1
Boyce John Richard Jr	210 1 Family Res - WTRFNT		Basic Star 41854	ACCT 1- 72- 1
120 River Dr	Massena 1 405801	95,700	Massena Central Sch	BILL 501
Massena, NY 13662	Lot 120 Wilson Hill	304,900		28,800
	& NYPA Parcel #8521			6,092.23
	85' x 383' x 83'wf x 363'			
	FRNT 83.00 DPTH 373.00			
	EAST-0319640 NRTH-1800088			
	DEED BOOK 953 PG-987			
	FULL MARKET VALUE	335,055		
			TOTAL TAX ---	5,558.23**
				DATE #1 09/30/15
				AMT DUE 5,558.23
*****				

STATE OF NEW YORK  
COUNTY - St Lawrence  
SCHOOL - Massena 1  
TOWN - Louisville  
SWIS - 405289

2 0 1 5 S C H O O L T A X R O L L  
T A X A B L E SECTION OF THE ROLL - 1  
OWNERS NAME SEQUENCE  
UNIFORM PERCENT OF VALUE IS 091.00

PAGE 316  
VALUATION DATE-JUL 01, 2014  
TAXABLE STATUS DATE-MAR 01, 2015

TAX MAP PARCEL NUMBER	PROPERTY LOCATION & CLASS	ASSESSMENT	EXEMPTION CODE-----	SCHOOL
CURRENT OWNERS NAME	SCHOOL DISTRICT	LAND	TAX DESCRIPTION	TAXABLE VALUE
CURRENT OWNERS ADDRESS	PARCEL SIZE/GRID COORD	TOTAL	SPECIAL DISTRICTS	TAX AMOUNT
*****				
16.001-2-15.11	Sh 56		16.001-2-15.11	*****
Boyce Pauline	120 Field crops		ACCT 1- 13- 8	BILL 502
17 Baldwin St	Massena 1 405801	13,100	Massena Central Sch	13,100
Massena, NY 13662	FRNT 575.00 DPTH	13,100		
	ACRES 37.40			
	EAST-0347048 NRTH-1790418			
	DEED BOOK 876 PG-594			
	FULL MARKET VALUE	14,396		
			TOTAL TAX ---	261.75**
			DATE #1	09/30/15
			AMT DUE	261.75
*****				
8.047-1-11	122 River Dr/Wilson Hill		8.047-1-11	*****
Boyce Pauline (LU)	260 Seasonal res - WTRFNT		ACCT 1- 13- 7	BILL 503
17 Baldwin St	Massena 1 405801	97,500	Massena Central Sch	113,700
Massena, NY 13662	Lot 122	113,700		
	85x229x99x281			
	FRNT 99.00 DPTH 255.00			
	EAST-0319540 NRTH-1800014			
	DEED BOOK 2006 PG-23220			
	FULL MARKET VALUE	124,945		
			TOTAL TAX ---	2,271.85**
			DATE #1	09/30/15
			AMT DUE	2,271.85
*****				
16.001-2-15.12	SH 56		16.001-2-15.12	*****
Boyce Pauline S (LU)	322 Rural vac>10		ACCT 1- 28- 8	BILL 504
17 Baldwin Ave	Massena 1 405801	9,000	Massena Central Sch	9,000
Massena, NY 13662-1035	FRNT 575.00 DPTH	9,000		
	ACRES 25.60			
	EAST-0347497 NRTH-1790683			
	DEED BOOK 2014 PG-13009			
	FULL MARKET VALUE	9,890		
			TOTAL TAX ---	179.83**
			DATE #1	09/30/15
			AMT DUE	179.83
*****				
23.001-2-15	205,231 Nation Rd		23.001-2-15	*****
Boyce Shannon M	240 Rural res		ACCT 1- 28- 8	BILL 505
Boyce John R	Massena 1 405801	44,300	Basic Star 41854	28,800
231 Nation Rd	SP112500	202,900	Massena Central Sch	202,900
Norfolk, NY 13667	ACRES 134.80			
	EAST-0320043 NRTH-1769222			
	DEED BOOK 2002 PG-7078			
	FULL MARKET VALUE	222,967		
			TOTAL TAX ---	3,520.16**
			DATE #1	09/30/15
			AMT DUE	3,520.16
*****				

STATE OF NEW YORK  
 COUNTY - St Lawrence  
 SCHOOL - Massena 1  
 TOWN - Louisville  
 SWIS - 405289

2 0 1 5 S C H O O L T A X R O L L  
 T A X A B L E SECTION OF THE ROLL - 1  
 OWNERS NAME SEQUENCE  
 UNIFORM PERCENT OF VALUE IS 091.00

PAGE 317  
 VALUATION DATE-JUL 01, 2014  
 TAXABLE STATUS DATE-MAR 01, 2015

TAX MAP PARCEL NUMBER	PROPERTY LOCATION & CLASS	ASSESSMENT	EXEMPTION CODE-----	SCHOOL
CURRENT OWNERS NAME	SCHOOL DISTRICT	LAND	TAX DESCRIPTION	TAXABLE VALUE
CURRENT OWNERS ADDRESS	PARCEL SIZE/GRID COORD	TOTAL	SPECIAL DISTRICTS	TAX AMOUNT
***** 15.001-2-7 *****				
15.001-2-7	14181 Sh 37			ACCT 1- 46-15
Braddock David B	210 1 Family Res		Basic Star 41854	BILL 506
14181 State Highway 37	Massena 1 405801	8,700	Massena Central Sch	12,000
Massena, NY 13662-3156	FRNT 90.00 DPTH 220.00	12,000		239.77
	EAST-0319855 NRTH-1789856			
	DEED BOOK 2009 PG-19900			
	FULL MARKET VALUE	13,187		
TOTAL TAX ---				0.00**
***** 8.065-1-1.1 *****				
8.065-1-1.1	288 Sh 131			ACCT 1- 14- 1
Bradley Barbara	210 1 Family Res		Enhanced S 41834	BILL 507
288 State Highway 131	Massena 1 405801	32,300	Massena Central Sch	62,690
Massena, NY 13662-3477	242x98x242x90	112,500		2,247.87
	FRNT 384.00 DPTH 150.00			
	EAST-0324916 NRTH-1796194			
	DEED BOOK 2015 PG-6313			
	FULL MARKET VALUE	123,626		
TOTAL TAX ---				1,167.87**
***** 8.048-1-13.1 *****				
8.048-1-13.1	50 River Dr/Wilson Hill			ACCT 1- 14- 2
Bradley James (LU)	260 Seasonal res - WTRFNT		Massena Central Sch	BILL 508
Bradley Joanne (LU)	Massena 1 405801	88,900		1,962.14
510 Whisperwood Dr	Lot 50	98,200		
Greeneville, TN 37743-6646	& NYPA #8550			
	FRNT 112.00 DPTH 319.00			
	EAST-0321829 NRTH-1800041			
	DEED BOOK 2007 PG-12155			
	FULL MARKET VALUE	107,912		
TOTAL TAX ---				1,962.14**
***** 9.048-1-17 *****				
9.048-1-17	349 Kingsley Rd			ACCT 1- 14- 4
Brady Irrevocable Trust Rose R	210 1 Family Res		Enhanced S 41834	BILL 509
349 Kingsley Rd	Massena 1 405801	14,100	Massena Central Sch	62,690
Massena, NY 13662	FRNT 200.00 DPTH 500.00	75,600		1,510.57
	EAST-0347034 NRTH-1801490			
	DEED BOOK 2013 PG-7703			
	FULL MARKET VALUE	83,077		
TOTAL TAX ---				430.57**
*****				

STATE OF NEW YORK  
COUNTY - St Lawrence  
SCHOOL - Massena 1  
TOWN - Louisville  
SWIS - 405289

2 0 1 5 S C H O O L T A X R O L L  
T A X A B L E SECTION OF THE ROLL - 1  
OWNERS NAME SEQUENCE  
UNIFORM PERCENT OF VALUE IS 091.00

PAGE 318  
VALUATION DATE-JUL 01, 2014  
TAXABLE STATUS DATE-MAR 01, 2015

TAX MAP PARCEL NUMBER	PROPERTY LOCATION & CLASS	ASSESSMENT	EXEMPTION CODE-----	SCHOOL
CURRENT OWNERS NAME	SCHOOL DISTRICT	LAND	TAX DESCRIPTION	TAXABLE VALUE
CURRENT OWNERS ADDRESS	PARCEL SIZE/GRID COORD	TOTAL	SPECIAL DISTRICTS	TAX AMOUNT
***** 23.001-3-38.1 *****				
23.001-3-38.1	353 Cr 36			ACCT 1- 72- 2
Brady Timothy T	311 Res vac land - WTRFNT		Massena Central Sch	14,600
135 Franklin Rd	Massena 1 405801	14,600		
Waddington, NY 13694	ACRES 1.20	14,600		
	EAST-0313089 NRTH-1770494			
	DEED BOOK 2007 PG-18938			
	FULL MARKET VALUE	16,044		
			TOTAL TAX ---	291.72**
			DATE #1	09/30/15
			AMT DUE	291.72
***** 15.040-4-5 *****				
15.040-4-5	74 Willard Rd			BILL 511
Brailsford Natalie	210 1 Family Res		Basic Star 41854	28,800
74 Willard Rd	Massena 1 405801	10,900	Massena Central Sch	69,900
Massena, NY 13662-3478	179x155x175x156	69,900		
	FRNT 179.00 DPTH 158.00			
	BANK8888830			
	EAST-0324355 NRTH-1786727			
	DEED BOOK 2011 PG-9446			
	FULL MARKET VALUE	76,813		
			TOTAL TAX ---	862.68**
			DATE #1	09/30/15
			AMT DUE	862.68
***** 9.064-1-1 *****				
9.064-1-1	35 Johnson Dr			ACCT 1- 68-13
Brailsford Robert S	210 1 Family Res		Basic Star 41854	28,800
35 Johnson Dr	Massena 1 405801	11,100	Massena Central Sch	82,200
Massena, NY 13662-3140	FRNT 110.00 DPTH 155.00	82,200		
	BANK8888869			
	EAST-0346800 NRTH-1797278			
	DEED BOOK 2011 PG-4990			
	FULL MARKET VALUE	90,330		
			TOTAL TAX ---	1,108.44**
			DATE #1	09/30/15
			AMT DUE	1,108.44
***** 9.064-1-2 *****				
9.064-1-2	Johnson Dr			ACCT 1- 70-12.2
Brailsford Robert S	311 Res vac land		Massena Central Sch	5,700
35 Johnson Dr	Massena 1 405801	5,700		
Massena, NY 13662-3140	FRNT 110.00 DPTH 150.00	5,700		
	BANK8888869			
	EAST-0346746 NRTH-1797370			
	DEED BOOK 2011 PG-4990			
	FULL MARKET VALUE	6,264		
			TOTAL TAX ---	113.89**
			DATE #1	09/30/15
			AMT DUE	113.89

\*\*\*\*\*

STATE OF NEW YORK  
 COUNTY - St Lawrence  
 SCHOOL - Massena 1  
 TOWN - Louisville  
 SWIS - 405289

2 0 1 5 S C H O O L T A X R O L L  
 T A X A B L E SECTION OF THE ROLL - 1  
 OWNERS NAME SEQUENCE  
 UNIFORM PERCENT OF VALUE IS 091.00

PAGE 319  
 VALUATION DATE-JUL 01, 2014  
 TAXABLE STATUS DATE-MAR 01, 2015

TAX MAP PARCEL NUMBER	PROPERTY LOCATION & CLASS	ASSESSMENT	EXEMPTION CODE-----	SCHOOL
CURRENT OWNERS NAME	SCHOOL DISTRICT	LAND	TAX DESCRIPTION	TAXABLE VALUE
CURRENT OWNERS ADDRESS	PARCEL SIZE/GRID COORD	TOTAL	SPECIAL DISTRICTS	TAX AMOUNT
***** 15.002-1-9.1 *****				
14490 Sh 37	210 1 Family Res		Massena Central Sch	72,800
15.002-1-9.1	Massena 1 405801	15,500		
Brainard Duane G	ACRES 4.20	72,800		
14464 State Highway 37	EAST-0327365 NRTH-1791629			
Massena, NY 13662-3153	DEED BOOK 2013 PG-8338			
	FULL MARKET VALUE	80,000		
TOTAL TAX ---				1,454.62**
				DATE #1 09/30/15
				AMT DUE 1,454.62
***** 15.002-1-10 *****				
14464 Sh 37	210 1 Family Res		Basic Star 41854	28,800
15.002-1-10	Massena 1 405801	25,300	Massena Central Sch	101,000
Brainard Duane G	ACRES 32.50	101,000		
14464 State Highway 37	EAST-0326284 NRTH-1791211			
Massena, NY 13662-3153	DEED BOOK 2004 PG-15389			
	FULL MARKET VALUE	110,989		
TOTAL TAX ---				1,484.09**
				DATE #1 09/30/15
				AMT DUE 1,484.09
***** 15.002-1-9.2 *****				
355 Willard Rd	210 1 Family Res		Basic Star 41854	28,800
15.002-1-9.2	Massena 1 405801	11,100	Massena Central Sch	62,400
Brainard Scott	FRNT 150.00 DPTH 200.00	62,400		
Brainard Jacqueline	BANK8888830			
355 Willard Rd	EAST-0327647 NRTH-1791651			
Massena, NY 13662	DEED BOOK 1057 PG-421			
	FULL MARKET VALUE	68,571		
TOTAL TAX ---				712.82**
				DATE #1 09/30/15
				AMT DUE 712.82
***** 9.003-2-12 *****				
129 Kingsley Rd	210 1 Family Res		Enhanced S 41834	46,300
9.003-2-12	Massena 1 405801	25,600	Massena Central Sch	46,300
Brais Marcel (LU)	ACRES 4.30	46,300		
% Ruby Brais	EAST-0342354 NRTH-1798490			
PO Box 5291	DEED BOOK 1111 PG-635			
Massena, NY 13662-5291	FULL MARKET VALUE	50,879		
TOTAL TAX ---				0.00**
*****				



STATE OF NEW YORK  
 COUNTY - St Lawrence  
 SCHOOL - Massena 1  
 TOWN - Louisville  
 SWIS - 405289

2 0 1 5 S C H O O L T A X R O L L  
 T A X A B L E SECTION OF THE ROLL - 1  
 OWNERS NAME SEQUENCE  
 UNIFORM PERCENT OF VALUE IS 091.00

PAGE 320  
 VALUATION DATE-JUL 01, 2014  
 TAXABLE STATUS DATE-MAR 01, 2015

TAX MAP PARCEL NUMBER	PROPERTY LOCATION & CLASS	ASSESSMENT	EXEMPTION CODE-----	SCHOOL
CURRENT OWNERS NAME	SCHOOL DISTRICT	LAND	TAX DESCRIPTION	TAXABLE VALUE
CURRENT OWNERS ADDRESS	PARCEL SIZE/GRID COORD	TOTAL	SPECIAL DISTRICTS	TAX AMOUNT
*****				
9.003-2-68.3	135,137 Kingsley Rd		9.003-2-68.3	*****
Brais Ruby E	270 Mfg housing		ACCT 1- 54- 8.3	BILL 518
PO Box 5291	Massena 1 405801	13,900		
Massena, NY 13662	FRNT 235.00 DPTH 210.00	18,900		
	EAST-0342745 NRTH-1798411			
	DEED BOOK 1045 PG-27			
	FULL MARKET VALUE	20,769		
TOTAL TAX ---				377.64**
			DATE #1	09/30/15
			AMT DUE	377.64
*****				
16.001-2-5	34 Forest Rd		16.001-2-5	*****
Brais Ruby E	210 1 Family Res		ACCT 1- 16- 2	BILL 519
PO Box 5291	Massena 1 405801	8,400		
Massena, NY 13662	FRNT 100.00 DPTH 150.00	40,900		
	EAST-0343682 NRTH-1787232			
	DEED BOOK 1083 PG-607			
	FULL MARKET VALUE	44,945		
TOTAL TAX ---				817.23**
			DATE #1	09/30/15
			AMT DUE	817.23
*****				
14.002-1-31.2	Off SH 37		14.002-1-31.2	*****
Brannen Patrick	312 Vac w/imprv		ACCT 1- 14- 7.11	BILL 521
13824 State Highway 37	Massena 1 405801	11,200		
Massena, NY 13662-3167	FRNT 753.00 DPTH	14,900		
	ACRES 24.90			
	EAST-0311880 NRTH-1786453			
	DEED BOOK 2011 PG-4751			
	FULL MARKET VALUE	16,374		
TOTAL TAX ---				297.72**
			DATE #1	09/30/15
			AMT DUE	297.72
*****				
14.002-1-26.11	13824 Sh 37		14.002-1-26.11	*****
Brannen Sheila (LU)	210 1 Family Res		ACCT 1- 14- 7.11	BILL 521
13824 State Highway 37	Massena 1 405801	14,800		
Massena, NY 13662	FRNT 322.00 DPTH 270.00	39,600		
	EAST-0311305 NRTH-1787039			
	DEED BOOK 2003 PG-377			
	FULL MARKET VALUE	43,516		
TOTAL TAX ---				0.00**
*****				

STATE OF NEW YORK  
 COUNTY - St Lawrence  
 SCHOOL - Massena 1  
 TOWN - Louisville  
 SWIS - 405289

2 0 1 5 S C H O O L T A X R O L L  
 T A X A B L E SECTION OF THE ROLL - 1  
 OWNERS NAME SEQUENCE  
 UNIFORM PERCENT OF VALUE IS 091.00

PAGE 321  
 VALUATION DATE-JUL 01, 2014  
 TAXABLE STATUS DATE-MAR 01, 2015

TAX MAP PARCEL NUMBER	PROPERTY LOCATION & CLASS	ASSESSMENT	EXEMPTION CODE-----	SCHOOL
CURRENT OWNERS NAME	SCHOOL DISTRICT	LAND	TAX DESCRIPTION	TAXABLE VALUE
CURRENT OWNERS ADDRESS	PARCEL SIZE/GRID COORD	TOTAL	SPECIAL DISTRICTS	TAX AMOUNT
*****				14.002-1-24 *****
	Off Sh 37			BILL 522
14.002-1-24	314 Rural vac<10		Massena Central Sch	3,000 59.94
Brannen Walter Sr	Massena 1 405801	3,000		
Attn: Dureen LaDuke	ACRES 12.00	3,000		
13764 State Highway 37	EAST-0308347 NRTH-1784378			
Massena, NY 13662	DEED BOOK 863 PG-1002			
	FULL MARKET VALUE	3,297		
TOTAL TAX ---				59.94**
				DATE #1 09/30/15
				AMT DUE 59.94
*****				14.002-1-31.1 *****
	Off Sh 37			BILL 523
14.002-1-31.1	322 Rural vac>10		Massena Central Sch	11,600 231.78
Brannen William M Jr	Massena 1 405801	11,600		
Brannen Kim	ACRES 26.50	11,600		
54 Orchard Rd	EAST-0311936 NRTH-1784830			
Massena, NY 13662	DEED BOOK 1998 PG-13575			
	FULL MARKET VALUE	12,747		
TOTAL TAX ---				231.78**
				DATE #1 09/30/15
				AMT DUE 231.78
*****				15.040-4-11 *****
	29 Shallow River Ln			BILL 524
15.040-4-11	210 1 Family Res - WTRFNT		Enhanced S 41834	62,690
Breen Terry	Massena 1 405801	19,500	Massena Central Sch	81,800 1,634.45
Breen Yvette A	ACRES 1.20	81,800		
29 Shallow River Ln	EAST-0324398 NRTH-1786132			
Massena, NY 13662	DEED BOOK 1103 PG-852			
	FULL MARKET VALUE	89,890		
TOTAL TAX ---				554.45**
				DATE #1 09/30/15
				AMT DUE 554.45
*****				8.035-1-9 *****
	Meadow Dr			BILL 525
8.035-1-9	311 Res vac land		Massena Central Sch	1,000 19.98
Breitbeck Kurt	Massena 1 405801	1,000		
28 Meadow Dr	137x146x27	1,000		
Massena, NY 13662-3186	FRNT 137.00 DPTH 27.00			
	EAST-0332995 NRTH-1804835			
	DEED BOOK 2012 PG-16593			
	FULL MARKET VALUE	1,099		
TOTAL TAX ---				19.98**
				DATE #1 09/30/15
				AMT DUE 19.98
*****				*****

STATE OF NEW YORK  
 COUNTY - St Lawrence  
 SCHOOL - Massena 1  
 TOWN - Louisville  
 SWIS - 405289

2 0 1 5 S C H O O L T A X R O L L  
 T A X A B L E SECTION OF THE ROLL - 1  
 OWNERS NAME SEQUENCE  
 UNIFORM PERCENT OF VALUE IS 091.00

PAGE 322  
 VALUATION DATE-JUL 01, 2014  
 TAXABLE STATUS DATE-MAR 01, 2015

TAX MAP PARCEL NUMBER	PROPERTY LOCATION & CLASS	ASSESSMENT	EXEMPTION CODE-----	SCHOOL
CURRENT OWNERS NAME	SCHOOL DISTRICT	LAND	TAX DESCRIPTION	TAXABLE VALUE
CURRENT OWNERS ADDRESS	PARCEL SIZE/GRID COORD	TOTAL	SPECIAL DISTRICTS	TAX AMOUNT
***** 8.035-1-19 *****				
8.035-1-19	28 Meadow Dr			ACCT 1- 33-10 BILL 526
Breitbeck Kurt T	210 1 Family Res		Basic Star 41854	28,800
Lakins Tammy	Massena 1 405801	44,800	Massena Central Sch	4,249.98
28 Meadow Dr	FRNT 217.00 DPTH	212,700		
Massena, NY 13662	ACRES 2.00			
	EAST-0333034 NRTH-1804631			
	DEED BOOK 2002 PG-15901			
	FULL MARKET VALUE	233,736		
			TOTAL TAX ---	3,715.98**
			DATE #1	09/30/15
			AMT DUE	3,715.98
***** 15.001-1-5.11 *****				
15.001-1-5.11	13965, 13967 Sh 37			ACCT 1- 83- 8.1 BILL 527
Brewer Norma Patricia	210 1 Family Res		Enhanced S 41834	62,690
13965 State Highway 37	Massena 1 405801	15,600	Massena Central Sch	1,946.16
Massena, NY 13662	ACRES 4.60 BANK8888830	97,400		
	EAST-0314531 NRTH-1788329			
	DEED BOOK 1104 PG-911			
	FULL MARKET VALUE	107,033		
			TOTAL TAX ---	866.16**
			DATE #1	09/30/15
			AMT DUE	866.16
***** 8.036-2-22 *****				
8.036-2-22	57 Tucker Ter			ACCT 1- 15- 6 BILL 528
Brothers James	210 1 Family Res		Basic Star 41854	28,800
Brothers Bette	Massena 1 405801	12,700	Massena Central Sch	1,700.39
57 Tucker Ter	160x280x275x183	85,100		
Massena, NY 13662-3118	FRNT 160.00 DPTH 280.00			
	EAST-0334159 NRTH-1804574			
	DEED BOOK 2010 PG-7543			
	FULL MARKET VALUE	93,516		
			TOTAL TAX ---	1,166.39**
			DATE #1	09/30/15
			AMT DUE	1,166.39
***** 16.001-4-5 *****				
16.001-4-5	226 Wallace Rd			ACCT 1- 47- 1 BILL 529
Brothers Rachel R	270 Mfg housing		Basic Star 41854	28,800
Love Scott	Massena 1 405801	14,400	Massena Central Sch	1,015.04
226 Wallace Rd	FRNT 200.00 DPTH 389.00	50,800		
Norfolk, NY 13667	ACRES 1.80			
	EAST-0336725 NRTH-1784789			
	DEED BOOK 2000 PG-5579			
	FULL MARKET VALUE	55,824		
			TOTAL TAX ---	481.04**
			DATE #1	09/30/15
			AMT DUE	481.04
*****				

STATE OF NEW YORK  
 COUNTY - St Lawrence  
 SCHOOL - Massena 1  
 TOWN - Louisville  
 SWIS - 405289

2 0 1 5 S C H O O L T A X R O L L  
 T A X A B L E SECTION OF THE ROLL - 1  
 OWNERS NAME SEQUENCE  
 UNIFORM PERCENT OF VALUE IS 091.00

PAGE 323  
 VALUATION DATE-JUL 01, 2014  
 TAXABLE STATUS DATE-MAR 01, 2015

TAX MAP PARCEL NUMBER	PROPERTY LOCATION & CLASS	ASSESSMENT	EXEMPTION CODE-----	SCHOOL
CURRENT OWNERS NAME	SCHOOL DISTRICT	LAND	TAX DESCRIPTION	TAXABLE VALUE
CURRENT OWNERS ADDRESS	PARCEL SIZE/GRID COORD	TOTAL	SPECIAL DISTRICTS	TAX AMOUNT
***** 23.001-2-13 *****				
23.001-2-13	Off Fisher Rd			ACCT 1- 15- 8
Brothers Roger & Victoria	322 Rural vac>10		Massena Central Sch	1,200
Planty Dale & Celeste	Massena 1 405801	1,200		BILL 530
PO Box 205	ACRES 23.50	1,200		
Raymondville, NY 13678	EAST-0323789 NRTH-1775297			
	DEED BOOK 1036 PG-249			
	FULL MARKET VALUE	1,319		
TOTAL TAX ---				23.98**
				DATE #1 09/30/15
				AMT DUE 23.98
***** 23.001-2-14 *****				
23.001-2-14	Fisher Rd			ACCT 1- 15- 5
Brothers Roger & Victoria	910 Priv forest		Massena Central Sch	13,300
Planty Dale & Celeste	Massena 1 405801	13,300		BILL 531
PO Box 205	ACRES 53.30	13,300		
Raymondville, NY 13678	EAST-0323205 NRTH-1774087			
	DEED BOOK 1036 PG-249			
	FULL MARKET VALUE	14,615		
TOTAL TAX ---				265.75**
				DATE #1 09/30/15
				AMT DUE 265.75
***** 23.002-2-4.2 *****				
23.002-2-4.2	185 Fisher Rd			ACCT 1- 15- 4
Brothers Roger C	210 1 Family Res		Massena Central Sch	37,400
Brothers Victoria L	Massena 1 405801	11,500		BILL 532
PO Box 205	ACRES 11.10	37,400		
Raymondville, NY 13678	EAST-0324487 NRTH-1774216			
	DEED BOOK 1105 PG-563			
	FULL MARKET VALUE	41,099		
TOTAL TAX ---				747.29**
				DATE #1 09/30/15
				AMT DUE 747.29
***** 23.002-2-4.11 *****				
23.002-2-4.11	Fisher Rd			ACCT 1- 15- 4
Brothers Roger C	323 Vacant rural		Massena Central Sch	20,900
Brothers Victoria L	Massena 1 405801	20,900		BILL 533
PO Box 205	ACRES 85.90	20,900		
Raymondville, NY 13678	EAST-0325158 NRTH-1773157			
	DEED BOOK 2002 PG-5774			
	FULL MARKET VALUE	22,967		
TOTAL TAX ---				417.60**
				DATE #1 09/30/15
				AMT DUE 417.60
*****				

STATE OF NEW YORK  
 COUNTY - St Lawrence  
 SCHOOL - Massena 1  
 TOWN - Louisville  
 SWIS - 405289

2 0 1 5 S C H O O L T A X R O L L  
 T A X A B L E SECTION OF THE ROLL - 1  
 OWNERS NAME SEQUENCE  
 UNIFORM PERCENT OF VALUE IS 091.00

PAGE 324  
 VALUATION DATE-JUL 01, 2014  
 TAXABLE STATUS DATE-MAR 01, 2015

TAX MAP PARCEL NUMBER	PROPERTY LOCATION & CLASS	ASSESSMENT	EXEMPTION CODE-----	SCHOOL
CURRENT OWNERS NAME	SCHOOL DISTRICT	LAND	TAX DESCRIPTION	TAXABLE VALUE
CURRENT OWNERS ADDRESS	PARCEL SIZE/GRID COORD	TOTAL	SPECIAL DISTRICTS	TAX AMOUNT
***** 23.001-2-11 *****				
23.001-2-11	Nation Rd 910 Priv forest		Massena Central Sch	30,700
Brothers Ronald	Massena 1 405801	30,700		
PO Box 87	ACRES 211.70	30,700		
Norfolk, NY 13667-0087	EAST-0324634 NRTH-1770108 DEED BOOK 2010 PG-7001 FULL MARKET VALUE	33,736		
TOTAL TAX ---				613.42**
				DATE #1 09/30/15
				AMT DUE 613.42
***** 23.002-2-4.12 *****				
23.002-2-4.12	180 Fisher Rd 210 1 Family Res		Basic Star 41854	28,800
Brothers Ronald C	Massena 1 405801	9,200	Massena Central Sch	60,200
PO Box 87	FRNT 400.00 DPTH 370.00	60,200		
Norfolk, NY 13667	EAST-0324520 NRTH-1773576 DEED BOOK 1999 PG-10390 FULL MARKET VALUE	66,154		
TOTAL TAX ---				668.86**
				DATE #1 09/30/15
				AMT DUE 668.86
***** 9.003-2-16.3 *****				
9.003-2-16.3	215 Kingsley Rd 270 Mfg housing		Basic Star 41854	28,800
Brown Philip	Massena 1 405801	37,500	Massena Central Sch	95,300
Brown Diane R	FRNT 255.00 DPTH	95,300		
PO Box 275	ACRES 31.80			
Massena, NY 13662	EAST-0343664 NRTH-1799587 DEED BOOK 1061 PG-687 FULL MARKET VALUE	104,725		
TOTAL TAX ---				1,370.20**
				DATE #1 09/30/15
				AMT DUE 1,370.20
***** 8.061-1-55.1 *****				
8.061-1-55.1	291 Crescent Dr/Wilson Hill 270 Mfg housing		Basic Star 41854	28,800
Brown William	Massena 1 405801	47,000	Massena Central Sch	113,000
Brown Janet	Wilson Hill Lot 291	113,000		
110 Audubon Rd	428'x231'x65'x268'			
Naples, FL 34114-3957	FRNT 428.00 DPTH 240.00 EAST-0313752 NRTH-1797410 DEED BOOK 2011 PG-19448 FULL MARKET VALUE	124,176		
TOTAL TAX ---				1,723.86**
				DATE #1 09/30/15
				AMT DUE 1,723.86
*****				

STATE OF NEW YORK  
 COUNTY - St Lawrence  
 SCHOOL - Massena 1  
 TOWN - Louisville  
 SWIS - 405289

2 0 1 5 S C H O O L T A X R O L L  
 T A X A B L E SECTION OF THE ROLL - 1  
 OWNERS NAME SEQUENCE  
 UNIFORM PERCENT OF VALUE IS 091.00

PAGE 325  
 VALUATION DATE-JUL 01, 2014  
 TAXABLE STATUS DATE-MAR 01, 2015

TAX MAP PARCEL NUMBER	PROPERTY LOCATION & CLASS	ASSESSMENT	EXEMPTION CODE-----	SCHOOL
CURRENT OWNERS NAME	SCHOOL DISTRICT	LAND	TAX DESCRIPTION	TAXABLE VALUE
CURRENT OWNERS ADDRESS	PARCEL SIZE/GRID COORD	TOTAL	SPECIAL DISTRICTS	TAX AMOUNT
***** 9.056-1-3 *****				
9.056-1-3	45 Cline Dr			BILL 538
Buffham Bonnie L	210 1 Family Res		Basic Star 41854	28,800
45 Cline Dr	Massena 1 405801	10,800	Massena Central Sch	120,000
Massena, NY 13662	FRNT 200.00 DPTH 116.00	120,000		
	EAST-0348425 NRTH-1799023			
	DEED BOOK 2003 PG-9581			
	FULL MARKET VALUE	131,868		
TOTAL TAX ---				1,863.73**
				DATE #1 09/30/15
				AMT DUE 1,863.73
***** 15.002-1-47.13 *****				
15.002-1-47.13	142 Willard Rd			BILL 539
Buffham Jeremy J	210 1 Family Res - WTRFNT		Basic Star 41854	28,800
Buffham Nicole L	Massena 1 405801	20,400	Massena Central Sch	102,500
142 Willard Rd	FRNT 288.00 DPTH 1182.00	102,500		
Massena, NY 13662-3475	ACRES 7.70 BANK8888869			
	EAST-0325794 NRTH-1787612			
	DEED BOOK 2009 PG-17466			
	FULL MARKET VALUE	112,637		
TOTAL TAX ---				1,514.06**
				DATE #1 09/30/15
				AMT DUE 1,514.06
***** 9.057-4-20.11 *****				
9.057-4-20.11	269 Sh 37B			BILL 540
Burdett Joy E	210 1 Family Res		Basic Star 41854	28,800
Burdett Barry D	Massena 1 405801	9,200	Massena Central Sch	79,500
269 State Highway 37B	FRNT 100.00 DPTH 175.00	79,500		
Massena, NY 13662-3131	BANK8888869			
	EAST-0349409 NRTH-1798390			
	DEED BOOK 2015 PG-368			
	FULL MARKET VALUE	87,363		
TOTAL TAX ---				1,054.50**
				DATE #1 09/30/15
				AMT DUE 1,054.50
***** 9.003-2-84.12 *****				
9.003-2-84.12	SH 37B			BILL 541
Burke Shawn K	330 Vacant comm		Massena Central Sch	35,000
Burke Jodi L	Massena 1 405801	35,000		
273 S Grasse River Rd	FRNT 320.00 DPTH	35,000		
Massena, NY 13662	ACRES 2.30			
	EAST-0344119 NRTH-1794783			
	DEED BOOK 2009 PG-3251			
	FULL MARKET VALUE	38,462		
TOTAL TAX ---				699.34**
				DATE #1 09/30/15
				AMT DUE 699.34
*****				

STATE OF NEW YORK  
 COUNTY - St Lawrence  
 SCHOOL - Massena 1  
 TOWN - Louisville  
 SWIS - 405289

2 0 1 5 S C H O O L T A X R O L L  
 T A X A B L E SECTION OF THE ROLL - 1  
 OWNERS NAME SEQUENCE  
 UNIFORM PERCENT OF VALUE IS 091.00

PAGE 326  
 VALUATION DATE-JUL 01, 2014  
 TAXABLE STATUS DATE-MAR 01, 2015

TAX MAP PARCEL NUMBER	PROPERTY LOCATION & CLASS	ASSESSMENT	EXEMPTION CODE-----	SCHOOL
CURRENT OWNERS NAME	SCHOOL DISTRICT	LAND	TAX DESCRIPTION	TAXABLE VALUE
CURRENT OWNERS ADDRESS	PARCEL SIZE/GRID COORD	TOTAL	SPECIAL DISTRICTS	TAX AMOUNT
*****				
8.062-1-7	254 River Dr/Wilson Hill			8.062-1-7 *****
Burnham Sandra L	210 1 Family Res - WTRFNT		Massena Central Sch	ACCT 1- 23- 7 BILL 542
893 Parkhurst Blvd	Massena 1 405801	84,600		171,000 3,416.76
Tonawanda, NY 14150-9205	Lot 254 Wilson Hill	171,000		
	115x189x77wFx182			
	FRNT 77.00 DPTH 189.00			
	BANK8888111			
	EAST-0315502 NRTH-1796851			
	DEED BOOK 2014 PG-13794			
	FULL MARKET VALUE	187,912		
			TOTAL TAX ---	3,416.76**
				DATE #1 09/30/15
				AMT DUE 3,416.76
*****				
16.001-3-23	1510 Cr 36			16.001-3-23 *****
Burns Rodney A (LC)	210 1 Family Res		Basic Star 41854	ACCT 1- 50- 9 BILL 543
Billings Christine M (LC)	Massena 1 405801	14,200	Massena Central Sch	28,800
1510 County Route 36	FRNT 165.00 DPTH	53,900		1,076.98
Norfolk, NY 13667	ACRES 1.70			
	EAST-0337526 NRTH-1784162			
	DEED BOOK 1050 PG-723			
	FULL MARKET VALUE	59,231		
			TOTAL TAX ---	542.98**
				DATE #1 09/30/15
				AMT DUE 542.98
*****				
8.061-1-63.1	264 River Dr/Wilson Hill			8.061-1-63.1 *****
Burt William T	312 Vac w/imprv - WTRFNT		Massena Central Sch	ACCT 1- 82- 1 BILL 544
Burt Joann	Massena 1 405801	87,200		366,800 7,329.06
4019 Lithia Ridge Blvd	Lot 264	366,800		
Valrico, FL 33594	& NYPA #8454			
	FRNT 87.00 DPTH 289.00			
	EAST-0315078 NRTH-1797025			
	DEED BOOK 2004 PG-505			
	FULL MARKET VALUE	403,077		
			TOTAL TAX ---	7,329.06**
				DATE #1 09/30/15
				AMT DUE 7,329.06
*****				
15.048-2-5	750 Cr 39			15.048-2-5 *****
Bush Warner K	210 1 Family Res		Enhanced S 41834	ACCT 1- 16- 4 BILL 545
Bush Emelda M	Massena 1 405801	11,700	Massena Central Sch	34,400
750 County Route 39	FRNT 165.00 DPTH 235.00	34,400		687.35
Massena, NY 13662	EAST-0324061 NRTH-1784408			
	DEED BOOK 888 PG-298			
	FULL MARKET VALUE	37,802		
			TOTAL TAX ---	0.00**
*****				

STATE OF NEW YORK  
 COUNTY - St Lawrence  
 SCHOOL - Massena 1  
 TOWN - Louisville  
 SWIS - 405289

2 0 1 5 S C H O O L T A X R O L L  
 T A X A B L E SECTION OF THE ROLL - 1  
 OWNERS NAME SEQUENCE  
 UNIFORM PERCENT OF VALUE IS 091.00

PAGE 327  
 VALUATION DATE-JUL 01, 2014  
 TAXABLE STATUS DATE-MAR 01, 2015

TAX MAP PARCEL NUMBER	PROPERTY LOCATION & CLASS	ASSESSMENT	EXEMPTION CODE-----	SCHOOL
CURRENT OWNERS NAME	SCHOOL DISTRICT	LAND	TAX DESCRIPTION	TAXABLE VALUE
CURRENT OWNERS ADDRESS	PARCEL SIZE/GRID COORD	TOTAL	SPECIAL DISTRICTS	TAX AMOUNT
***** 9.056-1-7 *****				
9.056-1-7	32 Butler Ave			ACCT 1- 83- 5 BILL 546
Byington Grace	210 1 Family Res		Enhanced S 41834	62,690
32 Butler Ave	Massena 1 405801	16,600	Massena Central Sch	88,600
Massena, NY 13662-3134	FRNT 250.00 DPTH 125.00	88,600		1,770.32
	EAST-0348267 NRTH-1799001			
	DEED BOOK 2015 PG-5749			
PRIOR OWNER ON 3/01/2015	FULL MARKET VALUE	97,363		
Byington Grave (LU)				
TOTAL TAX ---				690.32**
				DATE #1 09/30/15
				AMT DUE 690.32
***** 8.004-3-23 *****				
8.004-3-23	14700 Sh 37			ACCT 1- 34- 1.3 BILL 547
Bylow Diane M	270 Mfg housing		Basic Star 41854	28,800
Bylow James J	Massena 1 405801	11,800	Massena Central Sch	49,200
14700 State Highway 37	160x331x44x353	49,200		983.07
Massena, NY 13662-3150	FRNT 160.00 DPTH 342.00			
	EAST-0332670 NRTH-1793262			
	DEED BOOK 2010 PG-18760			
	FULL MARKET VALUE	54,066		
TOTAL TAX ---				449.07**
				DATE #1 09/30/15
				AMT DUE 449.07
*****				



STATE OF NEW YORK  
 COUNTY - St Lawrence  
 SCHOOL - Massena 1  
 TOWN - Louisville  
 SWIS - 405289

2 0 1 5 S C H O O L T A X R O L L  
 T A X A B L E SECTION OF THE ROLL - 1  
 N A M E S E C T I O N - B  
 UNIFORM PERCENT OF VALUE IS 091.00

PAGE 328  
 VALUATION DATE-JUL 01, 2014  
 TAXABLE STATUS DATE-MAR 01, 2015  
 RPS155/V04/L015  
 CURRENT DATE 8/21/2015

\*\*\* S P E C I A L D I S T R I C T S U M M A R Y \*\*\*

CODE	DISTRICT NAME	TOTAL PARCELS	EXTENSION TYPE	EXTENSION VALUE	AD VALOREM VALUE	EXEMPT AMOUNT	TAXABLE VALUE	TOTAL TAX
------	---------------	---------------	----------------	-----------------	------------------	---------------	---------------	-----------

NO SPECIAL DISTRICTS AT THIS LEVEL

\*\*\* S C H O O L D I S T R I C T S U M M A R Y \*\*\*

CODE	DISTRICT NAME	TOTAL PARCELS	ASSESSED LAND	ASSESSED TOTAL	EXEMPT AMOUNT	TOTAL TAXABLE	TOTAL TAX
					----- STAR AMOUNT	----- STAR TAXABLE	
405801	Massena 1	106	2714,300	8058,100	69,250	7,988,850	
					2398,310	5,590,540	111,704.88
	S U B - T O T A L	106	2714,300	8058,100	69,250	7,988,850	
	S U B - T O T A L (CONT)				2398,310	5,590,540	111,704.88
	T O T A L	106	2714,300	8058,100	69,250	7,988,850	
	T O T A L (CONT)				2398,310	5,590,540	111,704.88

\*\*\* S Y S T E M C O D E S S U M M A R Y \*\*\*

NO SYSTEM EXEMPTIONS AT THIS LEVEL

\*\*\* E X E M P T I O N S U M M A R Y \*\*\*

CODE	DESCRIPTION	TOTAL PARCELS	SCHOOL
41800	Aged - All	2	49,250
41834	Enhanced S	20	1096,010
41854	Basic Star	46	1302,300
42100	Silo	1	20,000
	T O T A L	69	2467,560

STATE OF NEW YORK  
 COUNTY - St Lawrence  
 SCHOOL - Massena 1  
 TOWN - Louisville  
 SWIS - 405289

2 0 1 5 S C H O O L T A X R O L L  
 T A X A B L E SECTION OF THE ROLL - 1  
 N A M E S E C T I O N - B  
 UNIFORM PERCENT OF VALUE IS 091.00

PAGE 329  
 VALUATION DATE-JUL 01, 2014  
 TAXABLE STATUS DATE-MAR 01, 2015  
 RPS155/V04/L015  
 CURRENT DATE 8/21/2015

\*\*\* G R A N D T O T A L S \*\*\*

ROLL SEC	DESCRIPTION	TOTAL PARCELS	ASSESSED LAND	ASSESSED TOTAL	EXEMPT AMOUNT ----- STAR AMOUNT	TOTAL TAXABLE ----- STAR TAXABLE	TAX RATE	TOTAL TAX
	Massena Central Sc		2714,300	8058,100	69,250	7,988,850		
	SPEC DIST TAXES				2398,310	5,590,540		111,704.88
1	TAXABLE	106						111,704.88

STATE OF NEW YORK  
 COUNTY - St Lawrence  
 SCHOOL - Massena 1  
 TOWN - Louisville  
 SWIS - 405289

2 0 1 5 S C H O O L T A X R O L L  
 T A X A B L E SECTION OF THE ROLL - 1  
 OWNERS NAME SEQUENCE  
 UNIFORM PERCENT OF VALUE IS 091.00

PAGE 330  
 VALUATION DATE-JUL 01, 2014  
 TAXABLE STATUS DATE-MAR 01, 2015

TAX MAP PARCEL NUMBER	PROPERTY LOCATION & CLASS	ASSESSMENT	EXEMPTION CODE-----	SCHOOL
CURRENT OWNERS NAME	SCHOOL DISTRICT	LAND	TAX DESCRIPTION	TAXABLE VALUE
CURRENT OWNERS ADDRESS	PARCEL SIZE/GRID COORD	TOTAL	SPECIAL DISTRICTS	TAX AMOUNT
*****				
16.001-2-57.1	9851 Sh 56 Lots 105-117			16.001-2-57.1 *****
C & J Enterprises	416 Mfg hsing pk		Enhanced S 41834	ACCT 1- 22- 8 BILL 548
PO Box 400	Massena 1 405801	72,000	Basic Star 41854	37,400
Latham, NY 12110-0400	ACRES 4.10	302,900	Massena Central Sch	18,000
	EAST-0343903 NRTH-1786416			6,052.27
	DEED BOOK 2013 PG-16807			
	FULL MARKET VALUE	332,857		
			TOTAL TAX ---	4,945.32**
				DATE #1 09/30/15
				AMT DUE 4,945.32
*****				
8.047-2-20	108 River Dr/Wilson Hill			8.047-2-20 *****
Cameron Charles D	210 1 Family Res - WTRFNT		Basic Star 41854	ACCT 1- 59-14 BILL 549
Cameron Karen L	Massena 1 405801	78,500	Massena Central Sch	28,800
108 River Dr	Lot 108	300,000		5,994.32
Massena, NY 13662	130x123x100x180			
	FRNT 40.00 DPTH 296.00			
	BANK8888830			
	EAST-0320076 NRTH-1799980			
	DEED BOOK 2006 PG-16042			
	FULL MARKET VALUE	329,670		
			TOTAL TAX ---	5,460.32**
				DATE #1 09/30/15
				AMT DUE 5,460.32
*****				
9.073-2-15	258 Andrews St			9.073-2-15 *****
Cameron Gordon	210 1 Family Res		Enhanced S 41834	ACCT 1- 20- 3 BILL 550
258 Andrews St	Massena 1 405801	7,400	Massena Central Sch	62,690
Massena, NY 13662	FRNT 68.00 DPTH 165.00	65,700		1,312.76
	EAST-0349464 NRTH-1795176			
	DEED BOOK 2003 PG-18180			
	FULL MARKET VALUE	72,198		
			TOTAL TAX ---	232.76**
				DATE #1 09/30/15
				AMT DUE 232.76
*****				
15.003-2-12.2	Off Cr 36			15.003-2-12.2 *****
Cameron Richard	314 Rural vac<10		Massena Central Sch	ACCT 1- 20- 3 BILL 551
800 County Route 36	Massena 1 405801	500		9.99
Norfolk, NY 13667	ACRES 10.70	500		
	EAST-0319935 NRTH-1777070			
	DEED BOOK 1036 PG-00702			
	FULL MARKET VALUE	549		
			TOTAL TAX ---	9.99**
				DATE #1 09/30/15
				AMT DUE 9.99
*****				

STATE OF NEW YORK  
 COUNTY - St Lawrence  
 SCHOOL - Massena 1  
 TOWN - Louisville  
 SWIS - 405289

2 0 1 5 S C H O O L T A X R O L L  
 T A X A B L E SECTION OF THE ROLL - 1  
 OWNERS NAME SEQUENCE  
 UNIFORM PERCENT OF VALUE IS 091.00

PAGE 331  
 VALUATION DATE-JUL 01, 2014  
 TAXABLE STATUS DATE-MAR 01, 2015

TAX MAP PARCEL NUMBER	PROPERTY LOCATION & CLASS	ASSESSMENT	EXEMPTION CODE-----	SCHOOL
CURRENT OWNERS NAME	SCHOOL DISTRICT	LAND	TAX DESCRIPTION	TAXABLE VALUE
CURRENT OWNERS ADDRESS	PARCEL SIZE/GRID COORD	TOTAL	SPECIAL DISTRICTS	TAX AMOUNT
***** 15.003-2-11 *****				
800 Cr 36				ACCT 1- 56-12 BILL 552
15.003-2-11	240 Rural res		Enhanced S 41834	62,690
Cameron Richard J	Massena 1 405801	26,200	Massena Central Sch	75,800
800 County Route 36	ACRES 70.00	75,800		
Norfolk, NY 13667	EAST-0320000 NRTH-1778324			
	DEED BOOK 1014 PG-198			
	FULL MARKET VALUE	83,297		
TOTAL TAX ---				434.57**
				DATE #1 09/30/15
				AMT DUE 434.57
***** 15.003-2-19.11 *****				
664 Cr 36				ACCT 1- 74-15 BILL 553
15.003-2-19.11	210 1 Family Res		Basic Star 41854	28,800
Cameron Robert	Massena 1 405801	10,800	Massena Central Sch	120,200
664 County Route 36	FRNT 525.00 DPTH 250.00	120,200		
Chase Mills, NY 13621-9404	EAST-0317051 NRTH-1777088			
	DEED BOOK 994 PG-872			
	FULL MARKET VALUE	132,088		
TOTAL TAX ---				1,867.73**
				DATE #1 09/30/15
				AMT DUE 1,867.73
***** 23.001-3-14.1 *****				
	Nation Rd			ACCT 1- 30- 2 BILL 554
23.001-3-14.1	314 Rural vac<10		Massena Central Sch	12,100
Cameron Robert	Massena 1 405801	12,100		
Cameron Joanne	ACRES 42.10	12,100		
664 County Route 36	EAST-0317770 NRTH-1775665			
Chase Mills, NY 13621-3106	DEED BOOK 2013 PG-17803			
	FULL MARKET VALUE	13,297		
TOTAL TAX ---				241.77**
				DATE #1 09/30/15
				AMT DUE 241.77
***** 15.003-2-1.1 *****				
Off Cr 36				ACCT 1- 6- 8 BILL 555
15.003-2-1.1	910 Priv forest - WTRFNT		Massena Central Sch	11,000
Cameron Robert J	Massena 1 405801	11,000		
Cameron Joanne H	ACRES 66.30	11,000		
664 County Route 36	EAST-0316644 NRTH-1783362			
Chase Mills, NY 13621	DEED BOOK 2000 PG-21633			
	FULL MARKET VALUE	12,088		
TOTAL TAX ---				219.79**
				DATE #1 09/30/15
				AMT DUE 219.79
*****				

STATE OF NEW YORK  
 COUNTY - St Lawrence  
 SCHOOL - Massena 1  
 TOWN - Louisville  
 SWIS - 405289

2 0 1 5 S C H O O L T A X R O L L  
 T A X A B L E SECTION OF THE ROLL - 1  
 OWNERS NAME SEQUENCE  
 UNIFORM PERCENT OF VALUE IS 091.00

PAGE 332  
 VALUATION DATE-JUL 01, 2014  
 TAXABLE STATUS DATE-MAR 01, 2015

TAX MAP PARCEL NUMBER	PROPERTY LOCATION & CLASS	ASSESSMENT	EXEMPTION CODE-----	SCHOOL
CURRENT OWNERS NAME	SCHOOL DISTRICT	LAND	TAX DESCRIPTION	TAXABLE VALUE
CURRENT OWNERS ADDRESS	PARCEL SIZE/GRID COORD	TOTAL	SPECIAL DISTRICTS	TAX AMOUNT
*****				
15.002-1-8	14467 Sh 37		15.002-1-8	*****
Cameron Scarlett	210 1 Family Res		ACCT 1- 47-10	BILL 556
14467 State Highway 37	Massena 1 405801	10,100		
Massena, NY 13662	FRNT 150.00 DPTH 150.00	45,600		
	EAST-0326804 NRTH-1791838			
	DEED BOOK 2008 PG-18314			
	FULL MARKET VALUE	50,110		
TOTAL TAX ---				911.14**
			DATE #1	09/30/15
			AMT DUE	911.14
*****				
9.048-1-6	155 Cr 43		9.048-1-6	*****
Campbell Allison	210 1 Family Res		ACCT 1- 51- 3	BILL 557
Campbell Mary Ann	Massena 1 405801	8,500		
PO Box 5134	FRNT 125.00 DPTH 70.00	76,300		
Massena, NY 13662-3101	EAST-0347342 NRTH-1801544			
	DEED BOOK 2009 PG-5647			
	FULL MARKET VALUE	83,846		
TOTAL TAX ---				990.56**
			DATE #1	09/30/15
			AMT DUE	990.56
*****				
16.001-2-68	10114 Sh 56		16.001-2-68	*****
Campbell Colin Thomas	240 Rural res		ACCT 1- 58-12.2	BILL 558
Campbell Mary Ann	Massena 1 405801	34,200		
PO Box 5134	FRNT 66.00 DPTH	59,700		
Massena, NY 13662	ACRES 37.50			
	EAST-0348241 NRTH-1790986			
	DEED BOOK 899 PG-253			
	FULL MARKET VALUE	65,604		
TOTAL TAX ---				658.87**
			DATE #1	09/30/15
			AMT DUE	658.87
*****				
9.004-3-1.2	246 Andrews St		9.004-3-1.2	*****
Canales Luis I	210 1 Family Res - WTRFNT			BILL 559
Daye Suzanne	Massena 1 405801	44,000		
246 Andrews St	ACRES 5.50	484,000		
Massena, NY 13662	EAST-0348996 NRTH-1796528			
	DEED BOOK 2000 PG-12338			
	FULL MARKET VALUE	531,868		
TOTAL TAX ---				9,670.84**
			DATE #1	09/30/15
			AMT DUE	9,670.84
*****				

STATE OF NEW YORK  
 COUNTY - St Lawrence  
 SCHOOL - Massena 1  
 TOWN - Louisville  
 SWIS - 405289

2 0 1 5 S C H O O L T A X R O L L  
 T A X A B L E SECTION OF THE ROLL - 1  
 OWNERS NAME SEQUENCE  
 UNIFORM PERCENT OF VALUE IS 091.00

PAGE 333  
 VALUATION DATE-JUL 01, 2014  
 TAXABLE STATUS DATE-MAR 01, 2015

TAX MAP PARCEL NUMBER	PROPERTY LOCATION & CLASS	ASSESSMENT	EXEMPTION CODE-----	SCHOOL
CURRENT OWNERS NAME	SCHOOL DISTRICT	LAND	TAX DESCRIPTION	TAXABLE VALUE
CURRENT OWNERS ADDRESS	PARCEL SIZE/GRID COORD	TOTAL	SPECIAL DISTRICTS	TAX AMOUNT
***** 8.055-1-15.1 *****				
8.055-1-15.1	148 River Dr/Wilson Hill			ACCT 1- 16-15
Cappione Amedeo J (LU)	210 1 Family Res - WTRFNT		Enhanced S 41834	BILL 560
148 River Dr	Massena 1 405801	81,300	Massena Central Sch	62,690
Massena, NY 13662	Lot 148 Wilson Hill	142,600		2,849.30
	NYPA #8507			
	FRNT 80.00 DPTH 264.00			
	ACRES 0.48			
	EAST-0318724 NRTH-1799915			
	DEED BOOK 2002 PG-770			
	FULL MARKET VALUE	156,703		
			TOTAL TAX ---	1,769.30**
				DATE #1 09/30/15
				AMT DUE 1,769.30
***** 8.061-1-22 *****				
8.061-1-22	290 Crescent Dr/Wilson Hill			ACCT 1- 6-13
Cappione David P	260 Seasonal res - WTRFNT		Massena Central Sch	BILL 561
Cappione Micheline P	Massena 1 405801	81,300		128,800
8 N Main St Apt 3	Lot 290	128,800		2,573.56
Massena, NY 13662	80x188x78wfx167 Seas			
	FRNT 78.00 DPTH 177.00			
	EAST-0314042 NRTH-1797582			
	DEED BOOK 2000 PG-21962			
	FULL MARKET VALUE	141,538		
			TOTAL TAX ---	2,573.56**
				DATE #1 09/30/15
				AMT DUE 2,573.56
***** 9.001-1-28.1 *****				
9.001-1-28.1	1254 Sh 131			ACCT 1- 39-10
Cappione John R	210 1 Family Res		Basic Star 41854	BILL 562
Cappione Nancy	Massena 1 405801	16,400	Massena Central Sch	28,800
1254 State Highway 131	FRNT 145.00 DPTH 370.00	112,900		2,255.86
Massena, NY 13662	BANK8888111			
	EAST-0344035 NRTH-1803890			
	DEED BOOK 1032 PG-829			
	FULL MARKET VALUE	124,066		
			TOTAL TAX ---	1,721.86**
				DATE #1 09/30/15
				AMT DUE 1,721.86
***** 8.062-1-23.1 *****				
8.062-1-23.1	222 River Dr/Wilson Hill			ACCT 1- 17- 3
Cardinal Bethel R	210 1 Family Res - WTRFNT		Enhanced S 41834	BILL 563
222 River Dr	Massena 1 405801	84,700	Massena Central Sch	62,690
Massena, NY 13662-4106	Lot 222	148,300		2,963.19
	& NYPA Parcel #8473			
	FRNT 108.00 DPTH 240.00			
	EAST-0316566 NRTH-1797748			
	DEED BOOK 2008 PG-12285			
	FULL MARKET VALUE	162,967		
			TOTAL TAX ---	1,883.19**
				DATE #1 09/30/15
				AMT DUE 1,883.19

\*\*\*\*\*

STATE OF NEW YORK  
 COUNTY - St Lawrence  
 SCHOOL - Massena 1  
 TOWN - Louisville  
 SWIS - 405289

2 0 1 5 S C H O O L T A X R O L L  
 T A X A B L E SECTION OF THE ROLL - 1  
 OWNERS NAME SEQUENCE  
 UNIFORM PERCENT OF VALUE IS 091.00

PAGE 334  
 VALUATION DATE-JUL 01, 2014  
 TAXABLE STATUS DATE-MAR 01, 2015

TAX MAP PARCEL NUMBER	PROPERTY LOCATION & CLASS	ASSESSMENT	EXEMPTION CODE-----	SCHOOL
CURRENT OWNERS NAME	SCHOOL DISTRICT	LAND	TAX DESCRIPTION	TAXABLE VALUE
CURRENT OWNERS ADDRESS	PARCEL SIZE/GRID COORD	TOTAL	SPECIAL DISTRICTS	TAX AMOUNT
***** 15.002-1-34 *****				
15.002-1-34	Willard Rd			ACCT 1- 29- 5 BILL 564
Carney Paul	312 Vac w/imprv		Massena Central Sch	1,600 31.97
Carney Karen	Massena 1 405801	1,500		
302 Willard Rd	FRNT 75.00 DPTH 125.00	1,600		
Massena, NY 13662-3479	EAST-0328635 NRTH-1790462			
	DEED BOOK 2010 PG-13933			
	FULL MARKET VALUE	1,758		
TOTAL TAX ---				31.97**
				DATE #1 09/30/15
				AMT DUE 31.97
***** 15.002-1-33.1 *****				
15.002-1-33.1	302 Willard Rd			ACCT 1- 44- 7 BILL 565
Carney Paul P	210 1 Family Res - WTRFNT		Basic Star 41854	28,800
Carney Karen E	Massena 1 405801	30,700	Massena Central Sch	1,912.19
302 Willard Rd	ACRES 31.30	95,700		
Massena, NY 13662	EAST-0328951 NRTH-1789862			
	DEED BOOK 1050 PG-1042			
	FULL MARKET VALUE	105,165		
TOTAL TAX ---				1,378.19**
				DATE #1 09/30/15
				AMT DUE 1,378.19
***** 8.004-1-55 *****				
8.004-1-55	377 Willard Rd			BILL 566
Carney Rodney K	455 Dealer-prod.		Massena Central Sch	2,042.07
Cameron Scarlett	Massena 1 405801	35,000		
292 County Route 41	ACRES 3.70	102,200		
Massena, NY 13662	EAST-0327223 NRTH-1792027			
	DEED BOOK 2002 PG-6582			
	FULL MARKET VALUE	112,308		
TOTAL TAX ---				2,042.07**
				DATE #1 09/30/15
				AMT DUE 2,042.07
***** 9.001-1-61 *****				
9.001-1-61	292 Cr 41			ACCT 1- 8- 4. 2 BILL 567
Carney Rodney K	210 1 Family Res		Basic Star 41854	28,800
292 County Route 41	Massena 1 405801	18,500	Massena Central Sch	2,084.03
Massena, NY 13662	ACRES 1.40	104,300		
	EAST-0337072 NRTH-1801373			
	DEED BOOK 1070 PG-51			
	FULL MARKET VALUE	114,615		
TOTAL TAX ---				1,550.03**
				DATE #1 09/30/15
				AMT DUE 1,550.03

\*\*\*\*\*



STATE OF NEW YORK  
 COUNTY - St Lawrence  
 SCHOOL - Massena 1  
 TOWN - Louisville  
 SWIS - 405289

2 0 1 5 S C H O O L T A X R O L L  
 T A X A B L E SECTION OF THE ROLL - 1  
 OWNERS NAME SEQUENCE  
 UNIFORM PERCENT OF VALUE IS 091.00

PAGE 335  
 VALUATION DATE-JUL 01, 2014  
 TAXABLE STATUS DATE-MAR 01, 2015

TAX MAP PARCEL NUMBER	PROPERTY LOCATION & CLASS	ASSESSMENT	EXEMPTION CODE-----	SCHOOL
CURRENT OWNERS NAME	SCHOOL DISTRICT	LAND	TAX DESCRIPTION	TAXABLE VALUE
CURRENT OWNERS ADDRESS	PARCEL SIZE/GRID COORD	TOTAL	SPECIAL DISTRICTS	TAX AMOUNT
***** 9.001-1-62.2 *****				
9.001-1-62.2	Off Cr 41 311 Res vac land		Massena Central Sch	6,500
Carney Rodney K	Massena 1 405801	6,500		
292 County Route 41	FRNT 200.00 DPTH 200.00	6,500		
Massena, NY 13662	EAST-0337310 NRTH-1801524			
	DEED BOOK 1070 PG-51			
	FULL MARKET VALUE	7,143		
TOTAL TAX ---				129.88**
			DATE #1	09/30/15
			AMT DUE	129.88
***** 15.002-1-39 *****				
15.002-1-39	Willard Rd 314 Rural vac<10		Massena Central Sch	3,500
Carney Tom	Massena 1 405801	3,500		
Carney Sue	FRNT 150.00 DPTH 260.00	3,500		
640 Waterman Rd	EAST-0328177 NRTH-1790096			
Johnson, VT 05656	DEED BOOK 2004 PG-21165			
	FULL MARKET VALUE	3,846		
TOTAL TAX ---				69.93**
			DATE #1	09/30/15
			AMT DUE	69.93
***** 16.003-1-11.2 *****				
16.003-1-11.2	Off Sh 56 314 Rural vac<10		Massena Central Sch	13,000
Caron Raymond G Jr	Massena 1 405801	13,000		
Caron Dorene E	ACRES 3.40	13,000		
24 Apple Ave	EAST-0342949 NRTH-1782225			
Bradenton, FL 34207-4908	DEED BOOK 2003 PG-23142			
	FULL MARKET VALUE	14,286		
TOTAL TAX ---				259.75**
			DATE #1	09/30/15
			AMT DUE	259.75
***** 8.065-2-8 *****				
8.065-2-8	358 Sh 131 210 1 Family Res		Basic Star 41854	261,800
Carroll Maureen J	Massena 1 405801	40,000	Massena Central Sch	261,800
Vangarderen Katherine J	FRNT 385.00 DPTH 385.00	261,800		
358 State Highway 131	EAST-0326515 NRTH-1797259			
Massena, NY 13662	DEED BOOK 2010 PG-14239			
	FULL MARKET VALUE	287,692		
TOTAL TAX ---				4,697.05**
			DATE #1	09/30/15
			AMT DUE	4,697.05
*****				

STATE OF NEW YORK  
 COUNTY - St Lawrence  
 SCHOOL - Massena 1  
 TOWN - Louisville  
 SWIS - 405289

2 0 1 5 S C H O O L T A X R O L L  
 T A X A B L E SECTION OF THE ROLL - 1  
 OWNERS NAME SEQUENCE  
 UNIFORM PERCENT OF VALUE IS 091.00

PAGE 336  
 VALUATION DATE-JUL 01, 2014  
 TAXABLE STATUS DATE-MAR 01, 2015

TAX MAP PARCEL NUMBER	PROPERTY LOCATION & CLASS	ASSESSMENT	EXEMPTION CODE-----	SCHOOL
CURRENT OWNERS NAME	SCHOOL DISTRICT	LAND	TAX DESCRIPTION	TAXABLE VALUE
CURRENT OWNERS ADDRESS	PARCEL SIZE/GRID COORD	TOTAL	SPECIAL DISTRICTS	TAX AMOUNT
***** 8.065-2-3 *****				
373 Sh 131				BILL 572
8.065-2-3	210 1 Family Res - WTRFNT		Basic Star 41854	28,800
Carroll Patrick D	Massena 1 405801	101,500	Massena Central Sch	4,347.88
373 State Highway 131	317x266x62x303x70	217,600		
Massena, NY 13662	FRNT 317.00 DPTH 260.00			
	EAST-0326501 NRTH-1797827			
	DEED BOOK 2000 PG-7332			
	FULL MARKET VALUE	239,121		
TOTAL TAX ---				3,813.88**
				DATE #1 09/30/15
				AMT DUE 3,813.88
***** 8.065-2-1.1 *****				
359 Sh 131				BILL 573
8.065-2-1.1	210 1 Family Res - WTRFNT		Basic Star 41854	28,800
Carroll Thomas J Jr	Massena 1 405801	136,100	Massena Central Sch	4,365.87
Carroll Alesia	FRNT 281.00 DPTH	218,500		
359 State Highway 131	ACRES 34.30			
Massena, NY 13662	EAST-0326667 NRTH-1796805			
	DEED BOOK 1999 PG-24989			
	FULL MARKET VALUE	240,110		
TOTAL TAX ---				3,831.87**
				DATE #1 09/30/15
				AMT DUE 3,831.87
***** 16.002-1-23.41 *****				
481,484 Cr 40				BILL 574
16.002-1-23.41	210 1 Family Res - WTRFNT		Basic Star 41854	28,800
Carvill Robert G	Massena 1 405801	71,200	Massena Central Sch	4,283.94
484 County Route 40	ACRES 55.50	214,400		
Massena, NY 13662	EAST-0350837 NRTH-1787175			
	DEED BOOK 1074 PG-910			
	FULL MARKET VALUE	235,604		
TOTAL TAX ---				3,749.94**
				DATE #1 09/30/15
				AMT DUE 3,749.94
***** 8.002-1-52 *****				
646 Sh 131				BILL 575
8.002-1-52	210 1 Family Res		Basic Star 41854	28,800
Casey Daniel J	Massena 1 405801	49,000	Massena Central Sch	4,064.15
Casey Julie A	FRNT 373.00 DPTH	203,400		
646 State Highway 131	ACRES 45.90			
Massena, NY 13662	EAST-0331979 NRTH-1801049			
	DEED BOOK 1095 PG-814			
	FULL MARKET VALUE	223,516		
TOTAL TAX ---				3,530.15**
				DATE #1 09/30/15
				AMT DUE 3,530.15
*****				

STATE OF NEW YORK  
 COUNTY - St Lawrence  
 SCHOOL - Massena 1  
 TOWN - Louisville  
 SWIS - 405289

2 0 1 5 S C H O O L T A X R O L L  
 T A X A B L E SECTION OF THE ROLL - 1  
 OWNERS NAME SEQUENCE  
 UNIFORM PERCENT OF VALUE IS 091.00

PAGE 337  
 VALUATION DATE-JUL 01, 2014  
 TAXABLE STATUS DATE-MAR 01, 2015

TAX MAP PARCEL NUMBER	PROPERTY LOCATION & CLASS	ASSESSMENT	EXEMPTION CODE-----	SCHOOL
CURRENT OWNERS NAME	SCHOOL DISTRICT	LAND	TAX DESCRIPTION	TAXABLE VALUE
CURRENT OWNERS ADDRESS	PARCEL SIZE/GRID COORD	TOTAL	SPECIAL DISTRICTS	TAX AMOUNT
***** 8.004-1-19.11 *****				
8.004-1-19.11	279 Whalen Rd			ACCT 1- 11-13.1 BILL 576
Casey James H	210 1 Family Res		Enhanced S 41834	62,690
Casey Margaret A	Massena 1 405801	19,200	Massena Central Sch	2,231.89
279 Whalen Rd	FRNT 225.00 DPTH 200.00	111,700		
Massena, NY 13662	EAST-0329368 NRTH-1799468			
	DEED BOOK 1069 PG-366			
	FULL MARKET VALUE	122,747		
TOTAL TAX ---				1,151.89**
				DATE #1 09/30/15
				AMT DUE 1,151.89
***** 8.061-1-8 *****				
8.061-1-8	318 Crescent Dr/Wilson Hill			ACCT 1- 30- 7 BILL 577
Casey Patrick M	210 1 Family Res - WTRFNT		Massena Central Sch	2,881.27
Casey Tracy S	Massena 1 405801	91,900		
55 Bridges Ave	Lot 318	144,200		
Massena, NY 13662	80x158x103wfx176			
	FRNT 103.00 DPTH 167.00			
	EAST-0313424 NRTH-1797229			
	DEED BOOK 2008 PG-11624			
	FULL MARKET VALUE	158,462		
TOTAL TAX ---				2,881.27**
				DATE #1 09/30/15
				AMT DUE 2,881.27
***** 15.041-1-12.1 *****				
15.041-1-12.1	106 Willard Rd			ACCT 1-47-11 BILL 578
Casey Ronald	210 1 Family Res		Enhanced S 41834	54,900
Casey Elizabeth	Massena 1 405801	7,500	Massena Central Sch	1,096.96
106 Willard Rd	FRNT 75.00 DPTH 204.00	54,900		
Massena, NY 13662	EAST-0324936 NRTH-1787315			
	DEED BOOK 924 PG-1048			
	FULL MARKET VALUE	60,330		
TOTAL TAX ---				16.96**
				DATE #1 09/30/15
				AMT DUE 16.96
***** 8.002-1-12.1 *****				
8.002-1-12.1	702 Sh 131			ACCT 1- 18- 1 BILL 579
Casselma Matthew J	210 1 Family Res		Basic Star 41854	28,800
702 State Highway 131	Massena 1 405801	29,900	Massena Central Sch	2,197.92
Massena, NY 13662	FRNT 159.00 DPTH 200.00	110,000		
	EAST-0332044 NRTH-1803713			
	DEED BOOK 2001 PG-5024			
	FULL MARKET VALUE	120,879		
TOTAL TAX ---				1,663.92**
				DATE #1 09/30/15
				AMT DUE 1,663.92
*****				

STATE OF NEW YORK  
COUNTY - St Lawrence  
SCHOOL - Massena 1  
TOWN - Louisville  
SWIS - 405289

2 0 1 5 S C H O O L T A X R O L L  
T A X A B L E SECTION OF THE ROLL - 1  
OWNERS NAME SEQUENCE  
UNIFORM PERCENT OF VALUE IS 091.00

PAGE 338  
VALUATION DATE-JUL 01, 2014  
TAXABLE STATUS DATE-MAR 01, 2015

TAX MAP PARCEL NUMBER	PROPERTY LOCATION & CLASS	ASSESSMENT	EXEMPTION CODE-----	SCHOOL
CURRENT OWNERS NAME	SCHOOL DISTRICT	LAND	TAX DESCRIPTION	TAXABLE VALUE
CURRENT OWNERS ADDRESS	PARCEL SIZE/GRID COORD	TOTAL	SPECIAL DISTRICTS	TAX AMOUNT
***** 8.044-1-1 *****				
8.044-1-1	372 Cr 41			ACCT 1- 26- 8
Casselma Rebecca L	210 1 Family Res		Massena Central Sch	24,100
MaryEllen Casselman	Massena 1 405801	7,700		
13 Grove St	FRNT 75.00 DPTH 150.00	24,100		
Massena, NY 13662-3185	EAST-0335887 NRTH-1803009			
	DEED BOOK 2009 PG-19675			
	FULL MARKET VALUE	26,484		
TOTAL TAX ---				481.54**
			DATE #1	09/30/15
			AMT DUE	481.54
***** 8.047-2-1 *****				
8.047-2-1	104 Panther Pt/Wilson Hill			ACCT 1- 27- 8
Casselma Rebecca L	260 Seasonal res - WTRFNT		Massena Central Sch	130,000
11904 Jonas Creek Way	Massena 1 405801	64,400		
Charlotte, NC 28277-2866	Lot 104 Wilson Hill	130,000		
	108x104x80wfx46			
	FRNT 96.00 DPTH 75.00			
PRIOR OWNER ON 3/01/2015	BANK8888111			
Casselma Rebecca Lyn (LC)	EAST-0320160 NRTH-1800123			
	DEED BOOK 2015 PG-4603			
	FULL MARKET VALUE	142,857		
TOTAL TAX ---				2,597.54**
			DATE #1	09/30/15
			AMT DUE	2,597.54
***** 15.041-1-5 *****				
15.041-1-5	107 Willard Rd			ACCT 1-18-2
Cassort David A	210 1 Family Res		RPTL466_f 41690	
Cassort Mary C	Massena 1 405801	7,500	Enhanced S 41834	
107 Willard Rd	FRNT 75.00 DPTH 180.00	64,200	Massena Central Sch	61,320
Massena, NY 13662	BANK8888209			
	EAST-0324788 NRTH-1787495			
	DEED BOOK 964 PG-110			
	FULL MARKET VALUE	70,549		
TOTAL TAX ---				145.24**
			DATE #1	09/30/15
			AMT DUE	145.24
***** 8.035-1-13.2 *****				
8.035-1-13.2	20 Meadow Dr			BILL 583
Cassort Melissa A	210 1 Family Res		Basic Star 41854	
20 Meadow Dr	Massena 1 405801	7,200	Massena Central Sch	32,400
Massena, NY 13662	FRNT 73.00 DPTH 137.00	32,400		
	BANK8888869			
	EAST-0332874 NRTH-1804430			
	DEED BOOK 2002 PG-17315			
	FULL MARKET VALUE	35,604		
TOTAL TAX ---				113.39**
			DATE #1	09/30/15
			AMT DUE	113.39

\*\*\*\*\*

STATE OF NEW YORK  
 COUNTY - St Lawrence  
 SCHOOL - Massena 1  
 TOWN - Louisville  
 SWIS - 405289

2 0 1 5 S C H O O L T A X R O L L  
 T A X A B L E SECTION OF THE ROLL - 1  
 OWNERS NAME SEQUENCE  
 UNIFORM PERCENT OF VALUE IS 091.00

PAGE 339  
 VALUATION DATE-JUL 01, 2014  
 TAXABLE STATUS DATE-MAR 01, 2015

TAX MAP PARCEL NUMBER	PROPERTY LOCATION & CLASS	ASSESSMENT	EXEMPTION CODE-----	SCHOOL
CURRENT OWNERS NAME	SCHOOL DISTRICT	LAND	TAX DESCRIPTION	TAXABLE VALUE
CURRENT OWNERS ADDRESS	PARCEL SIZE/GRID COORD	TOTAL	SPECIAL DISTRICTS	TAX AMOUNT
***** 8.002-1-44 *****				
574 Sh 131	210 1 Family Res		Massena Central Sch	108,200
8.002-1-44	Massena 1 405801	38,800		
Castleman Marilyn (Estate)	FRNT 430.00 DPTH	108,200		
% Priscilla McCabe	ACRES 17.50			
PO Box 82	EAST-0331004 NRTH-1800097			
Bombay, NY 12914	DEED BOOK 544 PG-00458			
	FULL MARKET VALUE	118,901		
TOTAL TAX ---				2,161.95**
				DATE #1 09/30/15
				AMT DUE 2,161.95
***** 8.061-1-64.1 *****				
262 River Dr/Wilson Hill	210 1 Family Res - WTRFNT		Massena Central Sch	176,600
8.061-1-64.1	Massena 1 405801	88,000		
Catalina Joseph M	Lot 262	176,600		
Catalina Patricia	& NYPA Parcel #8455			
7 Hunter Dr S	FRNT 86.00 DPTH 306.00			
Valatie, NY 12184	EAST-0315163 NRTH-1796987			
	DEED BOOK 2004 PG-2679			
	FULL MARKET VALUE	194,066		
TOTAL TAX ---				3,528.66**
				DATE #1 09/30/15
				AMT DUE 3,528.66
***** 8.062-1-19.1 *****				
230 River Dr/Wilson Hill	260 Seasonal res - WTRFNT		Massena Central Sch	104,200
8.062-1-19.1	Massena 1 405801	94,900		
Catanzarite Josephine M	Lot 230	104,200		
17 Clarkson Ave	FRNT 86.00 DPTH 278.00			
Massena, NY 13662	EAST-0316312 NRTH-1797534			
	DEED BOOK 1026 PG-270			
	FULL MARKET VALUE	114,505		
TOTAL TAX ---				2,082.03**
				DATE #1 09/30/15
				AMT DUE 2,082.03
***** 8.002-1-7.12 *****				
656 Sh 131	210 1 Family Res		Enhanced S 41834	221,900
8.002-1-7.12	Massena 1 405801	39,800	Massena Central Sch	221,900
Catapano Frank III	358x400x211x345	221,900		
Catapano Miriam	FRNT 358.00 DPTH			
PO Box 5296	ACRES 2.20			
Massena, NY 13662	EAST-0331610 NRTH-1802584			
	DEED BOOK 1071 PG-801			
	FULL MARKET VALUE	243,846		
TOTAL TAX ---				3,353.80**
				DATE #1 09/30/15
				AMT DUE 3,353.80
*****				

STATE OF NEW YORK  
 COUNTY - St Lawrence  
 SCHOOL - Massena 1  
 TOWN - Louisville  
 SWIS - 405289

2 0 1 5 S C H O O L T A X R O L L  
 T A X A B L E SECTION OF THE ROLL - 1  
 OWNERS NAME SEQUENCE  
 UNIFORM PERCENT OF VALUE IS 091.00

PAGE 340  
 VALUATION DATE-JUL 01, 2014  
 TAXABLE STATUS DATE-MAR 01, 2015

TAX MAP PARCEL NUMBER	PROPERTY LOCATION & CLASS	ASSESSMENT	EXEMPTION CODE-----	SCHOOL
CURRENT OWNERS NAME	SCHOOL DISTRICT	LAND	TAX DESCRIPTION	TAXABLE VALUE
CURRENT OWNERS ADDRESS	PARCEL SIZE/GRID COORD	TOTAL	SPECIAL DISTRICTS	TAX AMOUNT
*****				
15.002-1-31.11	260 Willard Rd			15.002-1-31.11
Cecot Daniel J	110 Livestock - WTRFNT		Basic Star 41854	ACCT 1- 10- 4.2
Cecot Christine L	Massena 1 405801	115,200	Massena Central Sch	BILL 588
260 Willard Rd	FRNT 775.00 DPTH	245,700		
Massena, NY 13662	ACRES 106.10			
	EAST-0327737 NRTH-1789560			
	DEED BOOK 1099 PG-810			
	FULL MARKET VALUE	270,000		
			TOTAL TAX ---	4,375.35**
				DATE #1 09/30/15
				AMT DUE 4,375.35
*****				
9.064-1-15.11	181 Sh 37B			9.064-1-15.11
Cecot Family Limited Partrship	421 Restaurant - WTRFNT		Massena Central Sch	ACCT 1- 18- 8 &
181 State Highway 37B	Massena 1 405801	32,400		BILL 589
Massena, NY 13662	ACRES 7.40	175,000		
	EAST-0347823 NRTH-1796704			
	DEED BOOK 1112 PG-124			
	FULL MARKET VALUE	192,308		
			TOTAL TAX ---	3,496.69**
				DATE #1 09/30/15
				AMT DUE 3,496.69
*****				
9.003-2-27.11	Allen Dr (Paper)			9.003-2-27.11
Cecot Family Limited Ptnership	311 Res vac land		Massena Central Sch	ACCT 1- 70-12.11
181 State Highway 37B	Massena 1 405801	12,700		BILL 590
Massena, NY 13662	ACRES 26.90	12,700		
	EAST-0346533 NRTH-1798303			
	DEED BOOK 1112 PG-118			
	FULL MARKET VALUE	13,956		
			TOTAL TAX ---	253.76**
				DATE #1 09/30/15
				AMT DUE 253.76
*****				
15.004-1-28	1323 Cr 36			15.004-1-28
Cecot Krista L	210 1 Family Res		Basic Star 41854	ACCT 1- 35-12
1323 County Route 36	Massena 1 405801	12,900	Massena Central Sch	BILL 591
Norfolk, NY 13667-3278	ACRES 1.10 BANK8888830	86,200		
	EAST-0332628 NRTH-1783643			
	DEED BOOK 2010 PG-5253			
	FULL MARKET VALUE	94,725		
			TOTAL TAX ---	1,188.37**
				DATE #1 09/30/15
				AMT DUE 1,188.37
*****				

STATE OF NEW YORK  
 COUNTY - St Lawrence  
 SCHOOL - Massena 1  
 TOWN - Louisville  
 SWIS - 405289

2 0 1 5 S C H O O L T A X R O L L  
 T A X A B L E SECTION OF THE ROLL - 1  
 OWNERS NAME SEQUENCE  
 UNIFORM PERCENT OF VALUE IS 091.00

PAGE 341  
 VALUATION DATE-JUL 01, 2014  
 TAXABLE STATUS DATE-MAR 01, 2015

TAX MAP PARCEL NUMBER	PROPERTY LOCATION & CLASS	ASSESSMENT	EXEMPTION CODE-----	SCHOOL
CURRENT OWNERS NAME	SCHOOL DISTRICT	LAND	TAX DESCRIPTION	TAXABLE VALUE
CURRENT OWNERS ADDRESS	PARCEL SIZE/GRID COORD	TOTAL	SPECIAL DISTRICTS	TAX AMOUNT
***** 8.047-3-9 *****				
8.047-3-9	72 River Dr/Wilson Hill			ACCT 1-64-14 BILL 592
Cecot M Shawna	210 1 Family Res - WTRFNT		Basic Star 41854	28,800
Green Kathy	Massena 1 405801	77,700	Massena Central Sch	184,700
72 River Dr	Lot 72	184,700		
Massena, NY 13662-3141	105x203x70wfx229x20			
	FRNT 69.00 DPTH 216.00			
	EAST-0321304 NRTH-1800192			
	DEED BOOK 2009 PG-19106			
	FULL MARKET VALUE	202,967		
			TOTAL TAX ---	3,156.50**
			DATE #1	09/30/15
			AMT DUE	3,156.50
***** 8.047-3-8 *****				
8.047-3-8	74 River Dr/Wilson Hill			ACCT 1- 14-14 BILL 593
Cecot Shawna M	210 1 Family Res - WTRFNT		Basic Star 41854	28,800
Cecot Catherine	Massena 1 405801	88,000	Massena Central Sch	174,000
74 River Dr	Lot 74	174,000		
Massena, NY 13662-3141	116x174x90x203 Seasonal			
	FRNT 85.00 DPTH 189.00			
	EAST-0321249 NRTH-1800123			
	DEED BOOK 1094 PG-507			
	FULL MARKET VALUE	191,209		
			TOTAL TAX ---	2,942.71**
			DATE #1	09/30/15
			AMT DUE	2,942.71
***** 9.048-1-5 *****				
9.048-1-5	157 Cr 43			ACCT 1- 76-10 BILL 594
Cedars Realestate Inc	411 Apartment		Massena Central Sch	66,600
1861 Longman Cres	Massena 1 405801	10,000		1,330.74
Orleans, ON, Canada K1C 5H4	FRNT 75.00 DPTH 133.00	66,600		
	BANK1111111			
	EAST-0347262 NRTH-1801608			
	DEED BOOK 2012 PG-1847			
	FULL MARKET VALUE	73,187		
			TOTAL TAX ---	1,330.74**
			DATE #1	09/30/15
			AMT DUE	1,330.74
***** 8.036-2-28 *****				
8.036-2-28	Tucker Ter			ACCT 1-2-28 BILL 595
Chapman Lynn P	311 Res vac land		Massena Central Sch	10,600
Chapman Brenda A	Massena 1 405801	10,600		211.80
7201 Schlie Ln	122x264x170x104x50x170	10,600		
Lafayette, IN 47905	FRNT 264.00 DPTH 145.00			
	EAST-0334432 NRTH-1803947			
	DEED BOOK 2000 PG-8448			
	FULL MARKET VALUE	11,648		
			TOTAL TAX ---	211.80**
			DATE #1	09/30/15
			AMT DUE	211.80
*****				

STATE OF NEW YORK  
 COUNTY - St Lawrence  
 SCHOOL - Massena 1  
 TOWN - Louisville  
 SWIS - 405289

2 0 1 5 S C H O O L T A X R O L L  
 T A X A B L E SECTION OF THE ROLL - 1  
 OWNERS NAME SEQUENCE  
 UNIFORM PERCENT OF VALUE IS 091.00

PAGE 342  
 VALUATION DATE-JUL 01, 2014  
 TAXABLE STATUS DATE-MAR 01, 2015

TAX MAP PARCEL NUMBER	PROPERTY LOCATION & CLASS	ASSESSMENT	EXEMPTION CODE-----	SCHOOL
CURRENT OWNERS NAME	SCHOOL DISTRICT	LAND	TAX DESCRIPTION	TAXABLE VALUE
CURRENT OWNERS ADDRESS	PARCEL SIZE/GRID COORD	TOTAL	SPECIAL DISTRICTS	TAX AMOUNT
***** 16.047-1-12 *****				
16.047-1-12	9816 Sh 56			11,000
Chapman Philip	311 Res vac land		Massena Central Sch	219.79
PO Box 27	Massena 1 405801	11,000		
Massena, NY 13662	FRNT 223.00 DPTH 300.00	11,000		
	EAST-0343726 NRTH-1785254			
	DEED BOOK 2000 PG-11411			
	FULL MARKET VALUE	12,088		
TOTAL TAX ---				219.79**
				DATE #1 09/30/15
				AMT DUE 219.79
***** 16.047-1-11 *****				
16.047-1-11	101 Woodland Dr			44,500
Chapman Philip J	210 1 Family Res		Basic Star 41854	28,800
PO Box 27	Massena 1 405801	7,000	Massena Central Sch	889.16
Massena, NY 13662	FRNT 75.00 DPTH 150.00	44,500		
	EAST-0343616 NRTH-1785153			
	DEED BOOK 1058 PG-668			
	FULL MARKET VALUE	48,901		
TOTAL TAX ---				355.16**
				DATE #1 09/30/15
				AMT DUE 355.16
***** 8.004-1-18.1 *****				
8.004-1-18.1	496 Sh 131			189,200
Charleston Wayne	210 1 Family Res		Basic Star 41854	28,800
Charleston Nancy	Massena 1 405801	51,800	Massena Central Sch	3,780.42
496 State Highway 131	FRNT 225.00 DPTH	189,200		
Massena, NY 13662	ACRES 12.30			
	EAST-0329687 NRTH-1798717			
	DEED BOOK 2007 PG-19817			
	FULL MARKET VALUE	207,912		
TOTAL TAX ---				3,246.42**
				DATE #1 09/30/15
				AMT DUE 3,246.42
***** 8.062-1-56 *****				
8.062-1-56	River Dr			22,000
Chayko Gary	311 Res vac land		Massena Central Sch	439.58
5414 Mansel Cir	Massena 1 405801	22,000		
Manotick, ON, Canada	FRNT 150.00 DPTH 200.00	22,000		
	BANK1111111			
	EAST-0315652 NRTH-1796670			
	DEED BOOK 2008 PG-19215			
	FULL MARKET VALUE	24,176		
TOTAL TAX ---				439.58**
				DATE #1 09/30/15
				AMT DUE 439.58
*****				



STATE OF NEW YORK  
 COUNTY - St Lawrence  
 SCHOOL - Massena 1  
 TOWN - Louisville  
 SWIS - 405289

2 0 1 5 S C H O O L T A X R O L L  
 T A X A B L E SECTION OF THE ROLL - 1  
 OWNERS NAME SEQUENCE  
 UNIFORM PERCENT OF VALUE IS 091.00

PAGE 343  
 VALUATION DATE-JUL 01, 2014  
 TAXABLE STATUS DATE-MAR 01, 2015

TAX MAP PARCEL NUMBER	PROPERTY LOCATION & CLASS	ASSESSMENT	EXEMPTION CODE-----	SCHOOL
CURRENT OWNERS NAME	SCHOOL DISTRICT	LAND	TAX DESCRIPTION	TAXABLE VALUE
CURRENT OWNERS ADDRESS	PARCEL SIZE/GRID COORD	TOTAL	SPECIAL DISTRICTS	TAX AMOUNT
***** 8.062-1-57 *****				
8.062-1-57	River Dr			BILL 600
Chayko Gary	311 Res vac land		Massena Central Sch	439.58
5414 Mansel Ct	Massena 1 405801	22,000		
Manotick, ON, Canada	FRNT 150.00 DPTH 200.00	22,000		
	BANK11111111			
K4M 1L3	EAST-0315482 NRTH-1796659			
	DEED BOOK 2007 PG-22059			
	FULL MARKET VALUE	24,176		
TOTAL TAX ---				439.58**
				DATE #1 09/30/15
				AMT DUE 439.58
***** 8.044-1-24 *****				
8.044-1-24	408 Cr 41			BILL 601
Chestnut James R	210 1 Family Res		Basic Star 41854	28,800
Chestnut Ann F	Massena 1 405801	12,700	RPTL466_f 41690	2,880
408 County Route 41	FRNT 150.00 DPTH 290.00	177,200	Massena Central Sch	3,483.10
Massena, NY 13662	ACRES 0.94			
	EAST-0335474 NRTH-1803718			
	DEED BOOK 2000 PG-7840			
	FULL MARKET VALUE	194,725		
TOTAL TAX ---				2,949.10**
				DATE #1 09/30/15
				AMT DUE 2,949.10
***** 9.001-1-20 *****				
9.001-1-20	1216 Sh 131			ACCT 1- 9- 7 BILL 602
Chestnut James R	210 1 Family Res		Massena Central Sch	959.09
Chestnut Ann F	Massena 1 405801	8,500		
408 County Route 41	FRNT 75.00 DPTH 200.00	48,000		
Massena, NY 13662-4102	EAST-0343192 NRTH-1803475			
	DEED BOOK 2011 PG-13723			
	FULL MARKET VALUE	52,747		
TOTAL TAX ---				959.09**
				DATE #1 09/30/15
				AMT DUE 959.09
***** 8.048-2-7 *****				
8.048-2-7	14 River Dr/Wilson Hill			ACCT 1- 15- 1 BILL 603
Chilton Allen W	210 1 Family Res - WTRFNT		Basic Star 41854	28,800
Chilton Leslie T	Massena 1 405801	148,600	Massena Central Sch	4,655.59
14 River Dr	Lot 14	233,000		
Massena, NY 13662	FRNT 209.00 DPTH 181.00			
	EAST-0322844 NRTH-1799957			
	DEED BOOK 1998 PG-1860			
	FULL MARKET VALUE	256,044		
TOTAL TAX ---				4,121.59**
				DATE #1 09/30/15
				AMT DUE 4,121.59
*****				

STATE OF NEW YORK  
 COUNTY - St Lawrence  
 SCHOOL - Massena 1  
 TOWN - Louisville  
 SWIS - 405289

2 0 1 5 S C H O O L T A X R O L L  
 T A X A B L E SECTION OF THE ROLL - 1  
 OWNERS NAME SEQUENCE  
 UNIFORM PERCENT OF VALUE IS 091.00

PAGE 344  
 VALUATION DATE-JUL 01, 2014  
 TAXABLE STATUS DATE-MAR 01, 2015

TAX MAP PARCEL NUMBER	PROPERTY LOCATION & CLASS	ASSESSMENT	EXEMPTION CODE-----	SCHOOL
CURRENT OWNERS NAME	SCHOOL DISTRICT	LAND	TAX DESCRIPTION	TAXABLE VALUE
CURRENT OWNERS ADDRESS	PARCEL SIZE/GRID COORD	TOTAL	SPECIAL DISTRICTS	TAX AMOUNT
*****				
8.035-1-2	740 Sh 131			8.035-1-2 *****
Cichetti Neil J	210 1 Family Res		Basic Star 41854	ACCT 1- 54- 3 BILL 604
Cichetti Joanne W	Massena 1 405801	35,200	Massena Central Sch	28,800
740 State Highway 131	200x300x200x233	327,500		6,543.80
Massena, NY 13662	FRNT 200.00 DPTH 300.00			
	ACRES 1.20			
	EAST-0332479 NRTH-1804393			
	DEED BOOK 2003 PG-11208			
	FULL MARKET VALUE	359,890		
TOTAL TAX ---				6,009.80**
			DATE #1	09/30/15
			AMT DUE	6,009.80
*****				
9.048-2-8	91 Cr 43			9.048-2-8 *****
Clark Franklin A	210 1 Family Res		Enhanced S 41834	ACCT 1- 15- 2 BILL 605
Clark Elizabeth	Massena 1 405801	8,800	Massena Central Sch	46,400
91 County Route 43	FRNT 75.00 DPTH 290.00	46,400		927.12
Massena, NY 13662	EAST-0348122 NRTH-1800208			
	DEED BOOK 969 PG-298			
	FULL MARKET VALUE	50,989		
TOTAL TAX ---				0.00**
			DATE #1	09/30/15
			AMT DUE	111.89
*****				
23.003-1-3	Off Dishaw Rd			23.003-1-3 *****
Clark Franklin A & Jeffre	910 Priv forest		Massena Central Sch	ACCT 1-18-9 BILL 606
Clark Elizabeth	Massena 1 405801	5,600		111.89
91 County Route 43	ACRES 37.00	5,600		
Massena, NY 13662	EAST-0319307 NRTH-1765978			
	DEED BOOK 2001 PG-19632			
	FULL MARKET VALUE	6,154		
TOTAL TAX ---				111.89**
			DATE #1	09/30/15
			AMT DUE	111.89
*****				
23.003-1-6	Nation Rd			23.003-1-6 *****
Clark Franklin A & Jeffre	910 Priv forest		Massena Central Sch	ACCT 1- 25- 3 BILL 607
Clark Elizabeth	Massena 1 405801	3,500		69.93
91 County Route 43	ACRES 24.00	3,500		
Massena, NY 13662	EAST-0320303 NRTH-1767924			
	DEED BOOK 2001 PG-19631			
	FULL MARKET VALUE	3,846		
TOTAL TAX ---				69.93**
			DATE #1	09/30/15
			AMT DUE	69.93
*****				

STATE OF NEW YORK  
 COUNTY - St Lawrence  
 SCHOOL - Massena 1  
 TOWN - Louisville  
 SWIS - 405289

2 0 1 5 S C H O O L T A X R O L L  
 T A X A B L E SECTION OF THE ROLL - 1  
 OWNERS NAME SEQUENCE  
 UNIFORM PERCENT OF VALUE IS 091.00

PAGE 345  
 VALUATION DATE-JUL 01, 2014  
 TAXABLE STATUS DATE-MAR 01, 2015

TAX MAP PARCEL NUMBER	PROPERTY LOCATION & CLASS	ASSESSMENT	EXEMPTION CODE-----	SCHOOL
CURRENT OWNERS NAME	SCHOOL DISTRICT	LAND	TAX DESCRIPTION	TAXABLE VALUE
CURRENT OWNERS ADDRESS	PARCEL SIZE/GRID COORD	TOTAL	SPECIAL DISTRICTS	TAX AMOUNT
***** 23.003-1-8 *****				
23.003-1-8	Nation Rd			ACCT 1- 25- 2
Clark Franklin A & Jeffre	322 Rural vac>10		Massena Central Sch	5,400
Clark Elizabeth	Massena 1 405801	5,400		
91 County Route 43	FRNT 640.00 DPTH	5,400		
Massena, NY 13662	ACRES 35.80			
	EAST-0320520 NRTH-1767124			
	DEED BOOK 2001 PG-19635			
	FULL MARKET VALUE	5,934		
			TOTAL TAX ---	107.90**
				DATE #1 09/30/15
				AMT DUE 107.90
***** 23.003-1-9 *****				
23.003-1-9	Nation Rd			ACCT 1- 28- 7
Clark Franklin A & Jeffre	322 Rural vac>10		Massena Central Sch	3,200
Clark Elizabeth	Massena 1 405801	3,200		
91 County Route 43	ACRES 21.40	3,200		
Massena, NY 13662	EAST-0321559 NRTH-1767189			
	DEED BOOK 2001 PG-19636			
	FULL MARKET VALUE	3,516		
			TOTAL TAX ---	63.94**
				DATE #1 09/30/15
				AMT DUE 63.94
***** 8.044-1-8.1 *****				
8.044-1-8.1	387 Cr 41			ACCT 1- 50-15
Clark Jeffrey A	210 1 Family Res		Basic Star 41854	
Clark Amber L	Massena 1 405801	12,300	Massena Central Sch	87,000
387 County Route 41	FRNT 150.00 DPTH 192.00	87,000		
Massena, NY 13662	BANK8888830			
	EAST-0335491 NRTH-1803228			
	DEED BOOK 2006 PG-8199			
	FULL MARKET VALUE	95,604		
			TOTAL TAX ---	1,204.35**
				DATE #1 09/30/15
				AMT DUE 1,204.35
***** 8.044-1-31 *****				
8.044-1-31	Off CR 41			BILL 611
Clark Jeffrey A	314 Rural vac<10		Massena Central Sch	2,500
Clark Amber L	Massena 1 405801	2,500		
387 County Route 41	FRNT 100.00 DPTH 273.00	2,500		
Massena, NY 13662-3121	EAST-0335292 NRTH-1803050			
	DEED BOOK 2012 PG-14220			
	FULL MARKET VALUE	2,747		
			TOTAL TAX ---	49.95**
				DATE #1 09/30/15
				AMT DUE 49.95

STATE OF NEW YORK  
 COUNTY - St Lawrence  
 SCHOOL - Massena 1  
 TOWN - Louisville  
 SWIS - 405289

2 0 1 5 S C H O O L T A X R O L L  
 T A X A B L E SECTION OF THE ROLL - 1  
 OWNERS NAME SEQUENCE  
 UNIFORM PERCENT OF VALUE IS 091.00

PAGE 346  
 VALUATION DATE-JUL 01, 2014  
 TAXABLE STATUS DATE-MAR 01, 2015

TAX MAP PARCEL NUMBER	PROPERTY LOCATION & CLASS	ASSESSMENT	EXEMPTION CODE-----	SCHOOL
CURRENT OWNERS NAME	SCHOOL DISTRICT	LAND	TAX DESCRIPTION	TAXABLE VALUE
CURRENT OWNERS ADDRESS	PARCEL SIZE/GRID COORD	TOTAL	SPECIAL DISTRICTS	TAX AMOUNT
***** 9.057-4-26 *****				
254 Sh 37B				ACCT 1- 11- 6 BILL 612
9.057-4-26	210 1 Family Res		Massena Central Sch	35,000 699.34
Clary Scott M	Massena 1 405801	11,100		
254 State Highway 37B	FRNT 150.00 DPTH 150.00	35,000		
Massena, NY 13662-3131	BANK8888830			
	EAST-0349237 NRTH-1798030			
	DEED BOOK 2013 PG-10815			
	FULL MARKET VALUE	38,462		
TOTAL TAX ---				699.34**
				DATE #1 09/30/15
				AMT DUE 699.34
***** 9.003-6-6 *****				
11 Old Farm Circle/pvt				BILL 613
9.003-6-6	210 1 Family Res - WTRFNT		Enhanced S 41834	62,690
Clooney Richard F	Massena 1 405801	30,000	Massena Central Sch	157,700 3,151.02
Clooney Helen D	FRNT 160.00 DPTH 422.00	157,700		
11 Old Farm Cir	EAST-0346761 NRTH-1795373			
Massena, NY 13662	DEED BOOK 2003 PG-7897			
	FULL MARKET VALUE	173,297		
TOTAL TAX ---				2,071.02**
				DATE #1 09/30/15
				AMT DUE 2,071.02
***** 8.002-1-7.11 *****				
652 Sh 131				ACCT 1- 41- 8 BILL 614
8.002-1-7.11	210 1 Family Res		Enhanced S 41834	62,690
Clopman Rose	Massena 1 405801	39,800	Massena Central Sch	88,000 1,758.33
PO Box 5196	115x400x260x345	88,000		
Massena, NY 13662	FRNT 115.00 DPTH 400.00			
	ACRES 2.10			
	EAST-0331567 NRTH-1802346			
	DEED BOOK 2008 PG-12528			
	FULL MARKET VALUE	96,703		
TOTAL TAX ---				678.33**
				DATE #1 09/30/15
				AMT DUE 678.33
***** 8.036-3-1 *****				
884 Sh 131				BILL 615
8.036-3-1	210 1 Family Res		Basic Star 41854	28,800
Clough Molly E	Massena 1 405801	13,300	Massena Central Sch	192,000 3,836.37
Firnstein Jon Eric	200x217x217x178	192,000		
884 State Highway 131	FRNT 200.00 DPTH 197.00			
Massena, NY 13662	BANK8888150			
	EAST-0335414 NRTH-1804162			
	DEED BOOK 2003 PG-9950			
	FULL MARKET VALUE	210,989		
TOTAL TAX ---				3,302.37**
				DATE #1 09/30/15
				AMT DUE 3,302.37
*****				

STATE OF NEW YORK  
COUNTY - St Lawrence  
SCHOOL - Massena 1  
TOWN - Louisville  
SWIS - 405289

2 0 1 5 S C H O O L T A X R O L L  
T A X A B L E SECTION OF THE ROLL - 1  
OWNERS NAME SEQUENCE  
UNIFORM PERCENT OF VALUE IS 091.00

PAGE 347  
VALUATION DATE-JUL 01, 2014  
TAXABLE STATUS DATE-MAR 01, 2015

TAX MAP PARCEL NUMBER	PROPERTY LOCATION & CLASS	ASSESSMENT	EXEMPTION CODE-----	SCHOOL
CURRENT OWNERS NAME	SCHOOL DISTRICT	LAND	TAX DESCRIPTION	TAXABLE VALUE
CURRENT OWNERS ADDRESS	PARCEL SIZE/GRID COORD	TOTAL	SPECIAL DISTRICTS	TAX AMOUNT
***** 15.003-2-32 *****				
15.003-2-32	992 Cr 36 210 1 Family Res		Basic Star 41854	BILL 616 28,800
Cloutier Raymond J	Massena 1 405801	14,800	Massena Central Sch	88,200 1,762.33
Cloutier Wendy	FRNT 417.00 DPTH	88,200		
992 County Route 36	ACRES 2.20			
Chase Mills, NY 13621-3145	EAST-0322945 NRTH-1782778			
	DEED BOOK 2012 PG-6327			
	FULL MARKET VALUE	96,923		
TOTAL TAX ---				1,228.33**
				DATE #1 09/30/15
				AMT DUE 1,228.33
***** 16.003-1-7 *****				
16.003-1-7	Sh 56 311 Res vac land		Massena Central Sch	ACCT 1- 23-11 BILL 617 2,000 39.96
Cobb Susan M	Massena 1 405801	2,000		
O'Brien Melissa D	FRNT 95.00 DPTH 226.00	2,000		
4 Woodland Dr	EAST-0342726 NRTH-1781354			
Massena, NY 13662-3414	DEED BOOK 2014 PG-4314			
	FULL MARKET VALUE	2,198		
TOTAL TAX ---				39.96**
				DATE #1 09/30/15
				AMT DUE 39.96
***** 16.003-1-9 *****				
16.003-1-9	Off Sh 56 312 Vac w/imprv		Massena Central Sch	ACCT 1- 6- 4 BILL 618 8,100 161.85
Cobb Susan M	Massena 1 405801	2,900		
O'Brien Melissa D	ACRES 3.40	8,100		
4 Woodland Dr	EAST-0343168 NRTH-1781714			
Massena, NY 13662-3414	DEED BOOK 2014 PG-4314			
	FULL MARKET VALUE	8,901		
TOTAL TAX ---				161.85**
				DATE #1 09/30/15
				AMT DUE 161.85
***** 9.003-1-2.2 *****				
9.003-1-2.2	147 Cr 41 270 Mfg housing		Basic Star 41854	ACCT 1- 50- 2.2 BILL 619 28,800
Coia Karen B	Massena 1 405801	12,300	Massena Central Sch	58,000 1,158.90
147 County Route 41	FRNT 150.00 DPTH 215.00	58,000		
Massena, NY 13662	EAST-0338782 NRTH-1798151			
	DEED BOOK 2004 PG-11974			
	FULL MARKET VALUE	63,736		
TOTAL TAX ---				624.90**
				DATE #1 09/30/15
				AMT DUE 624.90
*****				

STATE OF NEW YORK  
 COUNTY - St Lawrence  
 SCHOOL - Massena 1  
 TOWN - Louisville  
 SWIS - 405289

2 0 1 5 S C H O O L T A X R O L L  
 T A X A B L E SECTION OF THE ROLL - 1  
 OWNERS NAME SEQUENCE  
 UNIFORM PERCENT OF VALUE IS 091.00

PAGE 348  
 VALUATION DATE-JUL 01, 2014  
 TAXABLE STATUS DATE-MAR 01, 2015

TAX MAP PARCEL NUMBER	PROPERTY LOCATION & CLASS	ASSESSMENT	EXEMPTION CODE-----	SCHOOL
CURRENT OWNERS NAME	SCHOOL DISTRICT	LAND	TAX DESCRIPTION	TAXABLE VALUE
CURRENT OWNERS ADDRESS	PARCEL SIZE/GRID COORD	TOTAL	SPECIAL DISTRICTS	TAX AMOUNT
***** 23.001-3-37 *****				
23.001-3-37	345 Cr 36 260 Seasonal res - WTRFNT		Massena Central Sch	6,400
Colbert Christina	Massena 1 405801	5,400		
83 Collins Rd	ACRES 1.10	6,400		
Norwood, NY 13668	EAST-0312962 NRTH-1770309			
	DEED BOOK 2007 PG-2455			
	FULL MARKET VALUE	7,033		
TOTAL TAX ---				127.88**
				DATE #1 09/30/15
				AMT DUE 127.88
***** 8.044-3-5 *****				
8.044-3-5	327 Cr 41 270 Mfg housing		Enhanced S 41834	30,200
Colby Lorraine T (LU)	Massena 1 405801	9,600	Massena Central Sch	30,200
327 County Route 41	FRNT 100.00 DPTH 167.00	30,200		
Massena, NY 13662-3121	EAST-0336345 NRTH-1801937			
	DEED BOOK 2013 PG-13889			
	FULL MARKET VALUE	33,187		
TOTAL TAX ---				0.00**
				DATE #1 09/30/15
				AMT DUE 127.88
***** 8.044-1-18 *****				
8.044-1-18	27 Tucker Ter 210 1 Family Res		Basic Star 41854	74,800
Cole Jason P	Massena 1 405801	12,800	Massena Central Sch	74,800
Cole Kristie L	FRNT 168.00 DPTH 220.00	74,800		
27 Tucker Ter	BANK8888869			
Massena, NY 13662	EAST-0334438 NRTH-1803564			
	DEED BOOK 2008 PG-19406			
	FULL MARKET VALUE	82,198		
TOTAL TAX ---				960.58**
				DATE #1 09/30/15
				AMT DUE 960.58
***** 15.048-2-3 *****				
15.048-2-3	754 Cr 39 210 1 Family Res		RPTL466_f 41690	2,880
Compo Donald J (LU)	Massena 1 405801	8,300	Enhanced S 41834	57,820
754 County Route 39	FRNT 82.00 DPTH 264.00	60,700	Massena Central Sch	57,820
Massena, NY 13662-3460	EAST-0323920 NRTH-1784570			
	DEED BOOK 2014 PG-7444			
	FULL MARKET VALUE	66,703		
TOTAL TAX ---				75.31**
				DATE #1 09/30/15
				AMT DUE 75.31
*****				

STATE OF NEW YORK  
 COUNTY - St Lawrence  
 SCHOOL - Massena 1  
 TOWN - Louisville  
 SWIS - 405289

2 0 1 5 S C H O O L T A X R O L L  
 T A X A B L E SECTION OF THE ROLL - 1  
 OWNERS NAME SEQUENCE  
 UNIFORM PERCENT OF VALUE IS 091.00

PAGE 349  
 VALUATION DATE-JUL 01, 2014  
 TAXABLE STATUS DATE-MAR 01, 2015

TAX MAP PARCEL NUMBER	PROPERTY LOCATION & CLASS	ASSESSMENT	EXEMPTION CODE-----	SCHOOL
CURRENT OWNERS NAME	SCHOOL DISTRICT	LAND	TAX DESCRIPTION	TAXABLE VALUE
CURRENT OWNERS ADDRESS	PARCEL SIZE/GRID COORD	TOTAL	SPECIAL DISTRICTS	TAX AMOUNT
***** 15.003-2-30 *****				
15.003-2-30	995 Cr 36 210 1 Family Res		Basic Star 41854	BILL 624
Compo Tammy	Massena 1 405801	20,000	Massena Central Sch	28,800
995 County Route 36	ACRES 12.90	82,000		1,638.45
Chase Mills, NY 13621	EAST-0322837 NRTH-1783816 DEED BOOK 946 PG-945 FULL MARKET VALUE	90,110		
TOTAL TAX ---				1,104.45**
				DATE #1 09/30/15
				AMT DUE 1,104.45
***** 15.048-1-33.1 *****				
15.048-1-33.1	Off Lincoln Dr Ext 314 Rural vac<10		Massena Central Sch	BILL 625
Compo Tammy	Massena 1 405801	3,700		73.93
995 County Route 36	ACRES 5.90	3,700		
Chase Mills, NY 13621	EAST-0322789 NRTH-1784803 DEED BOOK 2001 PG-15932 FULL MARKET VALUE	4,066		
TOTAL TAX ---				73.93**
				DATE #1 09/30/15
				AMT DUE 73.93
***** 15.003-2-29 *****				
15.003-2-29	Cr 36 322 Rural vac>10		Massena Central Sch	BILL 626
Compo Tammy Lynn	Massena 1 405801	5,900		117.89
995 County Route 36	ACRES 12.90	5,900		
Chase Mills, NY 13621	EAST-0322512 NRTH-1783449 DEED BOOK 1999 PG-25320 FULL MARKET VALUE	6,484		
TOTAL TAX ---				117.89**
				DATE #1 09/30/15
				AMT DUE 117.89
***** 8.054-1-1.1 *****				
8.054-1-1.1	210 River Dr/Wilson Hill 210 1 Family Res - WTRFNT		Basic Star 41854	BILL 627
Conte Gannaro A (LU)	Massena 1 405801	89,400	Massena Central Sch	28,800
Conte Diane V (LU)	Lot 210 Wilson Hill	214,500		4,285.94
210 River Dr	NYPA Parcel #8479			
Massena, NY 13662-4106	FRNT 73.00 DPTH 333.00 EAST-0316957 NRTH-1798100 DEED BOOK 2009 PG-10154 FULL MARKET VALUE	235,714		
TOTAL TAX ---				3,751.94**
				DATE #1 09/30/15
				AMT DUE 3,751.94
*****				

STATE OF NEW YORK  
 COUNTY - St Lawrence  
 SCHOOL - Massena 1  
 TOWN - Louisville  
 SWIS - 405289

2 0 1 5 S C H O O L T A X R O L L  
 T A X A B L E SECTION OF THE ROLL - 1  
 OWNERS NAME SEQUENCE  
 UNIFORM PERCENT OF VALUE IS 091.00

PAGE 350  
 VALUATION DATE-JUL 01, 2014  
 TAXABLE STATUS DATE-MAR 01, 2015

TAX MAP PARCEL NUMBER	PROPERTY LOCATION & CLASS	ASSESSMENT	EXEMPTION CODE-----	SCHOOL
CURRENT OWNERS NAME	SCHOOL DISTRICT	LAND	TAX DESCRIPTION	TAXABLE VALUE
CURRENT OWNERS ADDRESS	PARCEL SIZE/GRID COORD	TOTAL	SPECIAL DISTRICTS	TAX AMOUNT
***** 15.004-1-5 *****				
15.004-1-5	630 Cr 39			ACCT 1- 31-12
Cook Brent	312 Vac w/imprv		Massena Central Sch	BILL 628
14383 State Highway 37	Massena 1 405801	21,000		
Massena, NY 13662-3154	ACRES 41.50	74,000		
	EAST-0326522 NRTH-1782022			
	DEED BOOK 2011 PG-12837			
	FULL MARKET VALUE	81,319		
			TOTAL TAX ---	1,478.60**
				DATE #1 09/30/15
				AMT DUE 1,478.60
***** 15.002-1-3 *****				
15.002-1-3	14383 Sh 37			ACCT 1- 32- 2
Cook Brent W	210 1 Family Res		Basic Star 41854	BILL 629
14383 State Highway 37	Massena 1 405801	8,900	Massena Central Sch	28,800
Massena, NY 13662	FRNT 100.00 DPTH 173.00	56,300		
	EAST-0324803 NRTH-1791259			
	DEED BOOK 2006 PG-10915			
	FULL MARKET VALUE	61,868		
			TOTAL TAX ---	590.93**
				DATE #1 09/30/15
				AMT DUE 590.93
***** 15.004-1-51.2 *****				
15.004-1-51.2	637 Cr 39			ACCT 1- 20- 8
Cook Brent W	270 Mfg housing		Massena Central Sch	BILL 630
637 County Route 39	Massena 1 405801	12,500		495.53
Massena, NY 13662-3459	FRNT 200.00 DPTH 218.00	24,800		
	BANK8888111			
	EAST-0325505 NRTH-1782065			
	DEED BOOK 2014 PG-11229			
	FULL MARKET VALUE	27,253		
			TOTAL TAX ---	495.53**
				DATE #1 09/30/15
				AMT DUE 495.53
***** 9.003-2-11 *****				
9.003-2-11	111 Kingsley Rd			ACCT 1- 20- 8
Cook Florence C	210 1 Family Res		Enhanced S 41834	BILL 631
25 Worth Rd	Massena 1 405801	26,100	Massena Central Sch	62,690
Gansevoort, NY 12831-1727	FRNT 640.00 DPTH 462.00	67,400		1,346.72
	ACRES 6.80			
	EAST-0342196 NRTH-1798113			
	DEED BOOK 471 PG-93			
	FULL MARKET VALUE	74,066		
			TOTAL TAX ---	266.72**
				DATE #1 09/30/15
				AMT DUE 266.72
*****				



STATE OF NEW YORK  
 COUNTY - St Lawrence  
 SCHOOL - Massena 1  
 TOWN - Louisville  
 SWIS - 405289

2 0 1 5 S C H O O L T A X R O L L  
 T A X A B L E SECTION OF THE ROLL - 1  
 OWNERS NAME SEQUENCE  
 UNIFORM PERCENT OF VALUE IS 091.00

PAGE 351  
 VALUATION DATE-JUL 01, 2014  
 TAXABLE STATUS DATE-MAR 01, 2015

TAX MAP PARCEL NUMBER	PROPERTY LOCATION & CLASS	ASSESSMENT	EXEMPTION CODE-----	SCHOOL
CURRENT OWNERS NAME	SCHOOL DISTRICT	LAND	TAX DESCRIPTION	TAXABLE VALUE
CURRENT OWNERS ADDRESS	PARCEL SIZE/GRID COORD	TOTAL	SPECIAL DISTRICTS	TAX AMOUNT
***** 9.003-2-18.111 *****				
199 Sh 37B				ACCT 1- 24- 3 BILL 632
9.003-2-18.111	210 1 Family Res		Basic Star 41854	28,800
Cook Raymond J	Massena 1 405801	25,500	Massena Central Sch	86,500
199 State Highway 37B	FRNT 181.00 DPTH 607.00	86,500		
Massena, NY 13662	ACRES 4.10 BANK8888830			
	EAST-0347594 NRTH-1797632			
	DEED BOOK 2002 PG-2457			
	FULL MARKET VALUE	95,055		
TOTAL TAX ---				1,194.36**
			DATE #1	09/30/15
			AMT DUE	1,194.36
***** 9.001-1-11.1 *****				
113 Martin Rd				ACCT 1- 62- 6 BILL 633
9.001-1-11.1	210 1 Family Res		Basic Star 41854	28,800
Cook Steven W	Massena 1 405801	25,700	Massena Central Sch	82,900
Cook Kitty G	FRNT 361.00 DPTH 500.00	82,900		
113 Martin Rd	ACRES 4.70			
Massena, NY 13662	EAST-0340060 NRTH-1801741			
	DEED BOOK 990 PG-216			
	FULL MARKET VALUE	91,099		
TOTAL TAX ---				1,122.43**
			DATE #1	09/30/15
			AMT DUE	1,122.43
***** 16.003-1-8 *****				
9654 Sh 56				ACCT 1- 52- 7 BILL 634
16.003-1-8	210 1 Family Res		Basic Star 41854	28,800
Cooper Rickey	Massena 1 405801	8,800	Massena Central Sch	33,300
Cooper Barbara	FRNT 92.00 DPTH 210.00	33,300		
9654 State Highway 56	EAST-0342709 NRTH-1781452			
Massena, NY 13662	DEED BOOK 929 PG-909			
	FULL MARKET VALUE	36,593		
TOTAL TAX ---				131.37**
			DATE #1	09/30/15
			AMT DUE	131.37
***** 9.056-1-11 *****				
Butler Ave				ACCT 1- 40- 2 BILL 635
9.056-1-11	311 Res vac land		Massena Central Sch	5,100
Corey Toban L	Massena 1 405801	5,100		
Corey Nancy L	FRNT 100.00 DPTH 125.00	5,100		
24 Butler Ave	EAST-0348295 NRTH-1798695			
Massena, NY 13662	DEED BOOK 2003 PG-8878			
	FULL MARKET VALUE	5,604		
TOTAL TAX ---				101.90**
			DATE #1	09/30/15
			AMT DUE	101.90
*****				

STATE OF NEW YORK  
 COUNTY - St Lawrence  
 SCHOOL - Massena 1  
 TOWN - Louisville  
 SWIS - 405289

2 0 1 5 S C H O O L T A X R O L L  
 T A X A B L E SECTION OF THE ROLL - 1  
 OWNERS NAME SEQUENCE  
 UNIFORM PERCENT OF VALUE IS 091.00

PAGE 352  
 VALUATION DATE-JUL 01, 2014  
 TAXABLE STATUS DATE-MAR 01, 2015

TAX MAP PARCEL NUMBER	PROPERTY LOCATION & CLASS	ASSESSMENT	EXEMPTION CODE-----	SCHOOL
CURRENT OWNERS NAME	SCHOOL DISTRICT	LAND	TAX DESCRIPTION	TAXABLE VALUE
CURRENT OWNERS ADDRESS	PARCEL SIZE/GRID COORD	TOTAL	SPECIAL DISTRICTS	TAX AMOUNT
***** 9.056-1-8 *****				
9.056-1-8	24 Butler Ave			ACCT 1- 24-14 BILL 636
Corey Toby	210 1 Family Res		Enhanced S 41834	62,690
Corey Nancy	Massena 1 405801	8,500	Massena Central Sch	1,274.79
24 Butler Ave	FRNT 100.00 DPTH 125.00	63,800		
Massena, NY 13662	EAST-0348392 NRTH-1798873			
	DEED BOOK 909 PG-00055			
	FULL MARKET VALUE	70,110		
TOTAL TAX ---				194.79**
				DATE #1 09/30/15
				AMT DUE 194.79
***** 16.026-2-5 *****				
16.026-2-5	708 Cr 40			ACCT 1- 20-10 BILL 637
Cornell Wallace	210 1 Family Res		Enhanced S 41834	62,690
Cornell Janice	Massena 1 405801	14,000	Massena Central Sch	1,526.55
708 County Route 40	FRNT 101.00 DPTH 222.00	76,400		
Massena, NY 13662	EAST-0353693 NRTH-1791830			
	DEED BOOK 469 PG-391			
	FULL MARKET VALUE	83,956		
TOTAL TAX ---				446.55**
				DATE #1 09/30/15
				AMT DUE 446.55
***** 9.003-6-19.1 *****				
9.003-6-19.1	2, 4 Old Farm Circle/pvt			BILL 638
Cote Gerard	210 1 Family Res		Enhanced S 41834	62,690
Cote Reathel	Massena 1 405801	35,000	Massena Central Sch	3,972.24
4 Old Farm Circle Cir	Sub Lot 1 and 2	198,800		
Massena, NY 13662	FRNT 619.00 DPTH 198.00			
	EAST-0346553 NRTH-1796015			
	DEED BOOK 2005 PG-13278			
	FULL MARKET VALUE	218,462		
TOTAL TAX ---				2,892.24**
				DATE #1 09/30/15
				AMT DUE 2,892.24
***** 8.036-2-3.1 *****				
8.036-2-3.1	812 Sh 131			BILL 639
Coto Connie M	210 1 Family Res		Basic Star 41854	28,800
812 State Highway 131	Massena 1 405801	34,300	Massena Central Sch	3,670.52
Massena, NY 13662	FRNT 258.00 DPTH	183,700		
	ACRES 1.50 BANK8888209			
	EAST-0333966 NRTH-1804877			
	DEED BOOK 1999 PG-10947			
	FULL MARKET VALUE	201,868		
TOTAL TAX ---				3,136.52**
				DATE #1 09/30/15
				AMT DUE 3,136.52
*****				

STATE OF NEW YORK  
 COUNTY - St Lawrence  
 SCHOOL - Massena 1  
 TOWN - Louisville  
 SWIS - 405289

2 0 1 5 S C H O O L T A X R O L L  
 T A X A B L E SECTION OF THE ROLL - 1  
 OWNERS NAME SEQUENCE  
 UNIFORM PERCENT OF VALUE IS 091.00

PAGE 353  
 VALUATION DATE-JUL 01, 2014  
 TAXABLE STATUS DATE-MAR 01, 2015

TAX MAP PARCEL NUMBER	PROPERTY LOCATION & CLASS	ASSESSMENT	EXEMPTION CODE-----	SCHOOL
CURRENT OWNERS NAME	SCHOOL DISTRICT	LAND	TAX DESCRIPTION	TAXABLE VALUE
CURRENT OWNERS ADDRESS	PARCEL SIZE/GRID COORD	TOTAL	SPECIAL DISTRICTS	TAX AMOUNT
***** 9.073-2-10.1 *****				
9.073-2-10.1	248 Andrews St			ACCT 1- 30- 8.1
Coupal Investors LLC	210 1 Family Res		Massena Central Sch	66,500
13 Wellington Dr	Massena 1 405801	9,300		
Massena, NY 13662	FRNT 93.00 DPTH 176.00	66,500		
	EAST-0349746 NRTH-1795441			
	DEED BOOK 2007 PG-621			
	FULL MARKET VALUE	73,077		
TOTAL TAX ---				1,328.74**
			DATE #1	09/30/15
			AMT DUE	1,328.74
***** 9.003-5-4.1 *****				
9.003-5-4.1	10181 10193 Sh 56			ACCT 1- 20-12
Coupal Investors, LLC	330 Vacant comm		Massena Central Sch	106,800
13 Wellington Dr	Massena 1 405801	106,800		
Massena, NY 13662	FRNT 575.00 DPTH	106,800		
	ACRES 12.20			
	EAST-0347526 NRTH-1793982			
	DEED BOOK 2007 PG-630			
	FULL MARKET VALUE	117,363		
TOTAL TAX ---				2,133.98**
			DATE #1	09/30/15
			AMT DUE	2,133.98
***** 9.057-5-8 *****				
9.057-5-8	15 Cline Dr			ACCT 1- 21- 8
Cousineau Jean M	210 1 Family Res		Enhanced S 41834	62,690
15 Cline Dr	Massena 1 405801	12,200	Massena Central Sch	70,000
Massena, NY 13662-3135	FRNT 200.00 DPTH 150.00	70,000		
	EAST-0348836 NRTH-1798381			
	DEED BOOK 2009 PG-4592			
	FULL MARKET VALUE	76,923		
TOTAL TAX ---				318.68**
			DATE #1	09/30/15
			AMT DUE	318.68
***** 15.040-3-9 *****				
15.040-3-9	Willard Rd			ACCT 1- 26- 1
Covais Anthony M	314 Rural vac<10		Massena Central Sch	10,000
Covais Barbara A	Massena 1 405801	10,000		
45 Shallow River Ln	FRNT 114.00 DPTH	10,000		
Massena, NY 13662-3471	ACRES 2.10			
	EAST-0323904 NRTH-1786219			
	DEED BOOK 2014 PG-2589			
	FULL MARKET VALUE	10,989		
TOTAL TAX ---				199.81**
			DATE #1	09/30/15
			AMT DUE	199.81
*****				

STATE OF NEW YORK  
 COUNTY - St Lawrence  
 SCHOOL - Massena 1  
 TOWN - Louisville  
 SWIS - 405289

2 0 1 5 S C H O O L T A X R O L L  
 T A X A B L E SECTION OF THE ROLL - 1  
 OWNERS NAME SEQUENCE  
 UNIFORM PERCENT OF VALUE IS 091.00

PAGE 354  
 VALUATION DATE-JUL 01, 2014  
 TAXABLE STATUS DATE-MAR 01, 2015

TAX MAP PARCEL NUMBER	PROPERTY LOCATION & CLASS	ASSESSMENT	EXEMPTION CODE-----	SCHOOL
CURRENT OWNERS NAME	SCHOOL DISTRICT	LAND	TAX DESCRIPTION	TAXABLE VALUE
CURRENT OWNERS ADDRESS	PARCEL SIZE/GRID COORD	TOTAL	SPECIAL DISTRICTS	TAX AMOUNT
*****				
15.040-4-13	45 Shallow River Ln			15.040-4-13 *****
Covais Anthony M	210 1 Family Res - WTRFNT		Basic Star 41854	BILL 644
Covais Barbara A	Massena 1 405801	19,200	Massena Central Sch	28,800
45 Shallow River Ln	ACRES 1.70	111,300		2,223.89
Massena, NY 13662-3471	EAST-0324089 NRTH-1786057			
	DEED BOOK 2010 PG-16718			
	FULL MARKET VALUE	122,308		
			TOTAL TAX ---	1,689.89**
				DATE #1 09/30/15
				AMT DUE 1,689.89
*****				
8.056-1-5.1	44 River Dr/Wilson Hill			8.056-1-5.1 *****
Cox Charles L Jr	210 1 Family Res - WTRFNT		Basic Star 41854	ACCT 1-12-14 BILL 645
Cox Beth R	Massena 1 405801	87,000	Massena Central Sch	28,800
44 River Dr	Lot 44	148,500		2,967.19
Massena, NY 13662	& NYPA #8551			
	85x200x85x203			
	FRNT 87.00 DPTH 288.00			
	EAST-0321976 NRTH-1799814			
	DEED BOOK 2009 PG-252			
	FULL MARKET VALUE	163,187		
			TOTAL TAX ---	2,433.19**
				DATE #1 09/30/15
				AMT DUE 2,433.19
*****				
15.002-1-42.11	230 Willard Rd			15.002-1-42.11 *****
Crandall Ralph J	240 Rural res - WTRFNT		Basic Star 41854	ACCT 1- 76- 5. 2 BILL 646
Crandall Linda M	Massena 1 405801	73,300	Massena Central Sch	28,800
230 Willard Rd	FRNT 967.00 DPTH	360,000		7,193.19
Massena, NY 13662	ACRES 67.50			
	EAST-0327444 NRTH-1788223			
	DEED BOOK 2006 PG-21939			
	FULL MARKET VALUE	395,604		
			TOTAL TAX ---	6,659.19**
				DATE #1 09/30/15
				AMT DUE 6,659.19
*****				
15.002-1-2	14379 Sh 37			15.002-1-2 *****
Crinklaw Bruce	270 Mfg housing		Basic Star 41854	ACCT 1- 67-13 BILL 647
14379 State Highway 37	Massena 1 405801	12,600	Massena Central Sch	25,200
Massena, NY 13662	FRNT 412.00 DPTH 175.00	25,200		503.52
	EAST-0324639 NRTH-1791189			
	DEED BOOK 2007 PG-3460			
	FULL MARKET VALUE	27,692		
			TOTAL TAX ---	0.00**
*****				

STATE OF NEW YORK  
COUNTY - St Lawrence  
SCHOOL - Massena 1  
TOWN - Louisville  
SWIS - 405289

2 0 1 5 S C H O O L T A X R O L L  
T A X A B L E SECTION OF THE ROLL - 1  
OWNERS NAME SEQUENCE  
UNIFORM PERCENT OF VALUE IS 091.00

PAGE 355  
VALUATION DATE-JUL 01, 2014  
TAXABLE STATUS DATE-MAR 01, 2015

TAX MAP PARCEL NUMBER	PROPERTY LOCATION & CLASS	ASSESSMENT	EXEMPTION CODE-----	SCHOOL
CURRENT OWNERS NAME	SCHOOL DISTRICT	LAND	TAX DESCRIPTION	TAXABLE VALUE
CURRENT OWNERS ADDRESS	PARCEL SIZE/GRID COORD	TOTAL	SPECIAL DISTRICTS	TAX AMOUNT
***** 15.002-1-5 *****				
15.002-1-5	14393 Sh 37			ACCT 1- 21- 1
Crinklaw James J	210 1 Family Res		Enhanced S 41834	BILL 648
Crinklaw Janine	Massena 1 405801	10,100	Massena Central Sch	58,200
14393 State Highway 37	FRNT 150.00 DPTH 150.00	58,200		1,162.90
Massena, NY 13662	EAST-0325118 NRTH-1791343			
	DEED BOOK 859 PG-430			
	FULL MARKET VALUE	63,956		
TOTAL TAX ---				82.90**
				DATE #1 09/30/15
				AMT DUE 82.90
***** 15.002-1-7.1 *****				
15.002-1-7.1	Sh 37			ACCT 1- 21- 2
Crinklaw James J	322 Rural vac>10		Massena Central Sch	BILL 649
Crinklaw Janine	Massena 1 405801	6,600		131.88
14393 State Highway 37	ACRES 15.10	6,600		
Massena, NY 13662	EAST-0325828 NRTH-1791663			
	DEED BOOK 864 PG-483			
	FULL MARKET VALUE	7,253		
TOTAL TAX ---				131.88**
				DATE #1 09/30/15
				AMT DUE 131.88
***** 9.064-1-25 *****				
9.064-1-25	18 Riverview Dr			ACCT 1- 36- 8.2
Cromie Patrick R	210 1 Family Res - WTRFNT		Basic Star 41854	BILL 650
Cromie Cynthia M	Massena 1 405801	29,300	Massena Central Sch	28,800
57 E Orvis St	FRNT 151.00 DPTH 345.00	186,500		3,726.47
Massena, NY 13662-2074	EAST-0348284 NRTH-1796862			
	DEED BOOK 2001 PG-7422			
	FULL MARKET VALUE	204,945		
TOTAL TAX ---				3,192.47**
				DATE #1 09/30/15
				AMT DUE 3,192.47
***** 8.035-1-8 *****				
8.035-1-8	35 Meadow Dr			ACCT 1- 21- 9
Cross Douglas R	210 1 Family Res		Massena Central Sch	BILL 651
Guttenberg, NJ 07093-2442	Massena 1 405801	20,200		1,450.63
	117x129x102x90	72,600		
	FRNT 129.00 DPTH 102.00			
	EAST-0332873 NRTH-1804846			
	DEED BOOK 2009 PG-7129			
	FULL MARKET VALUE	79,780		
TOTAL TAX ---				1,450.63**
				DATE #1 09/30/15
				AMT DUE 1,450.63

STATE OF NEW YORK  
 COUNTY - St Lawrence  
 SCHOOL - Massena 1  
 TOWN - Louisville  
 SWIS - 405289

2 0 1 5 S C H O O L T A X R O L L  
 T A X A B L E SECTION OF THE ROLL - 1  
 OWNERS NAME SEQUENCE  
 UNIFORM PERCENT OF VALUE IS 091.00

PAGE 356  
 VALUATION DATE-JUL 01, 2014  
 TAXABLE STATUS DATE-MAR 01, 2015

TAX MAP PARCEL NUMBER	PROPERTY LOCATION & CLASS	ASSESSMENT	EXEMPTION CODE-----	SCHOOL
CURRENT OWNERS NAME	SCHOOL DISTRICT	LAND	TAX DESCRIPTION	TAXABLE VALUE
CURRENT OWNERS ADDRESS	PARCEL SIZE/GRID COORD	TOTAL	SPECIAL DISTRICTS	TAX AMOUNT
***** 8.035-1-10 *****				
8.035-1-10	29 Meadow Dr			ACCT 1- 21- 3
Cross Gary R (LU)	210 1 Family Res		Enhanced S 41834	BILL 652
Cross Gladys L (LU)	Massena 1 405801	10,800	Massena Central Sch	62,690
29 Meadow Dr	FRNT 195.00 DPTH 135.00	66,900		1,336.73
Massena, NY 13662	EAST-0332909 NRTH-1804715			
	DEED BOOK 2008 PG-16998			
	FULL MARKET VALUE	73,516		
TOTAL TAX ---				256.73**
				DATE #1 09/30/15
				AMT DUE 256.73
***** 8.002-1-48 *****				
8.002-1-48	23 Tucker Ter			ACCT 1- 74- 5.2
Cross Gordon Robert	210 1 Family Res		Massena Central Sch	BILL 653
232 Wallace Rd	Massena 1 405801	26,200		1,066.99
Norfolk, NY 13667	ACRES 6.30	53,400		
	EAST-0334791 NRTH-1803219			
	DEED BOOK 1063 PG-719			
	FULL MARKET VALUE	58,681		
TOTAL TAX ---				1,066.99**
				DATE #1 09/30/15
				AMT DUE 1,066.99
***** 16.003-1-10 *****				
16.003-1-10	9662 Sh 56			ACCT 1- 11-12
Crowe Adelaide B (Estate)	415 Motel		Massena Central Sch	BILL 654
21 Surrey Ct	Massena 1 405801	29,800		2,625.51
Fishkill, NY 12524-3423	ACRES 5.70	131,400		
	EAST-0342939 NRTH-1781845			
	DEED BOOK 1998 PG-15342			
	FULL MARKET VALUE	144,396		
TOTAL TAX ---				2,625.51**
				DATE #1 09/30/15
				AMT DUE 2,625.51
***** 16.001-3-16 *****				
16.001-3-16	1515 Cr 36			ACCT 1- 63- 6
Cummings Stephen F	210 1 Family Res		Massena Central Sch	BILL 655
16 Arena Dr Apt 12	Massena 1 405801	12,200		363.66
Chase Mills, NY 13621	FRNT 200.00 DPTH 180.00	18,200		
	EAST-0337555 NRTH-1784497			
	DEED BOOK 2001 PG-16182			
	FULL MARKET VALUE	20,000		
TOTAL TAX ---				363.66**
				DATE #1 09/30/15
				AMT DUE 363.66

\*\*\*\*\*

STATE OF NEW YORK  
 COUNTY - St Lawrence  
 SCHOOL - Massena 1  
 TOWN - Louisville  
 SWIS - 405289

2 0 1 5 S C H O O L T A X R O L L  
 T A X A B L E SECTION OF THE ROLL - 1  
 OWNERS NAME SEQUENCE  
 UNIFORM PERCENT OF VALUE IS 091.00

PAGE 357  
 VALUATION DATE-JUL 01, 2014  
 TAXABLE STATUS DATE-MAR 01, 2015

TAX MAP PARCEL NUMBER	PROPERTY LOCATION & CLASS	ASSESSMENT	EXEMPTION CODE-----	SCHOOL
CURRENT OWNERS NAME	SCHOOL DISTRICT	LAND	TAX DESCRIPTION	TAXABLE VALUE
CURRENT OWNERS ADDRESS	PARCEL SIZE/GRID COORD	TOTAL	SPECIAL DISTRICTS	TAX AMOUNT
*****				
16.047-1-15	9819 Sh 56		16.047-1-15	*****
Curran Christine A	270 Mfg housing		ACCT 1- 22- 3	BILL 656
40 Nightengale Ave	Massena 1 405801	7,400		
Massena, NY 13662	FRNT 100.00 DPTH 100.00	19,500		
	EAST-0343572 NRTH-1785486			
	DEED BOOK 2006 PG-20363			
	FULL MARKET VALUE	21,429		
			TOTAL TAX ---	389.63**
			DATE #1	09/30/15
			AMT DUE	389.63
*****				
16.001-2-18	9900,9904 Sh 56		16.001-2-18	*****
Curran John J	240 Rural res		ACCT 1- 22- 2	BILL 657
Curran Ilene	Massena 1 405801	80,000		
9904 State Highway 56	FRNT 3775.00 DPTH	102,400		
Massena, NY 13662	ACRES 308.80			
	EAST-0345949 NRTH-1786778			
	DEED BOOK 827 PG-176			
	FULL MARKET VALUE	112,527		
			TOTAL TAX ---	966.06**
			DATE #1	09/30/15
			AMT DUE	966.06
*****				
15.001-1-35	Cr 14		15.001-1-35	*****
Curran Lee R	311 Res vac land		ACCT 1-14-7.12	BILL 658
6159 County Route 14	Massena 1 405801	8,700		
Chase Mills, NY 13621	ACRES 5.00	8,700		
	EAST-0312725 NRTH-1787081			
	DEED BOOK 995 PG-00541			
	FULL MARKET VALUE	9,560		
			TOTAL TAX ---	173.84**
			DATE #1	09/30/15
			AMT DUE	173.84
*****				
15.001-1-36.1	Cr 14		15.001-1-36.1	*****
Curran Lee R	311 Res vac land			BILL 659
6159 County Route 14	Massena 1 405801	5,300		
Chase Mills, NY 13621	FRNT 400.00 DPTH	5,300		
	ACRES 1.80			
	EAST-0313158 NRTH-1786627			
	DEED BOOK 1038 PG-00607			
	FULL MARKET VALUE	5,824		
			TOTAL TAX ---	105.90**
			DATE #1	09/30/15
			AMT DUE	105.90
*****				

STATE OF NEW YORK  
 COUNTY - St Lawrence  
 SCHOOL - Massena 1  
 TOWN - Louisville  
 SWIS - 405289

2 0 1 5 S C H O O L T A X R O L L  
 T A X A B L E SECTION OF THE ROLL - 1  
 OWNERS NAME SEQUENCE  
 UNIFORM PERCENT OF VALUE IS 091.00

PAGE 358  
 VALUATION DATE-JUL 01, 2014  
 TAXABLE STATUS DATE-MAR 01, 2015

TAX MAP PARCEL NUMBER	PROPERTY LOCATION & CLASS	ASSESSMENT	EXEMPTION CODE-----	SCHOOL
CURRENT OWNERS NAME	SCHOOL DISTRICT	LAND	TAX DESCRIPTION	TAXABLE VALUE
CURRENT OWNERS ADDRESS	PARCEL SIZE/GRID COORD	TOTAL	SPECIAL DISTRICTS	TAX AMOUNT
*****				
15.001-1-36.2	6159 Cr 14 240 Rural res		Basic Star 41854	15.001-1-36.2
Curran Lee R	Massena 1 405801	20,000	Massena Central Sch	148,700
6159 County Route 14	ACRES 18.60	148,700		
Chase Mills, NY 13621	EAST-0312660 NRTH-1786670 DEED BOOK 999 PG-00503 FULL MARKET VALUE			
				2,437.19**
TOTAL TAX ---				
				DATE #1 09/30/15
				AMT DUE 2,437.19
*****				
14.002-1-8.112	Sh 37 105 Vac farmland		Massena Central Sch	14.002-1-8.112
Curran Lee Richard	Massena 1 405801	11,900		11,900
6159 County Route 14	ACRES 169.00	11,900		
Chase Mills, NY 13621	EAST-0309624 NRTH-1788746 DEED BOOK 1098 PG-349 FULL MARKET VALUE			
				237.77**
TOTAL TAX ---				
				DATE #1 09/30/15
				AMT DUE 237.77
*****				
8.004-3-1.13	Sh 37 311 Res vac land		Massena Central Sch	8.004-3-1.13
Curran Logging Inc	Massena 1 405801	3,100		3,100
15121 State Highway 37	FRNT 200.00 DPTH	3,100		
Massena, NY 13662	ACRES 3.10 EAST-0329122 NRTH-1792221 DEED BOOK 1011 PG-00963 FULL MARKET VALUE			
				61.94**
TOTAL TAX ---				
				DATE #1 09/30/15
				AMT DUE 61.94
*****				
8.004-3-7.1	Sh 37 323 Vacant rural - WTRFNT		Massena Central Sch	8.004-3-7.1
Curran Logging Inc	Massena 1 405801	51,000		51,000
15121 State Highway 37	ACRES 219.40	51,000		
Massena, NY 13662	EAST-0332334 NRTH-1793020 DEED BOOK 1023 PG-588 FULL MARKET VALUE			
				1,019.03**
TOTAL TAX ---				
				DATE #1 09/30/15
				AMT DUE 1,019.03
*****				



STATE OF NEW YORK  
 COUNTY - St Lawrence  
 SCHOOL - Massena 1  
 TOWN - Louisville  
 SWIS - 405289

2 0 1 5 S C H O O L T A X R O L L  
 T A X A B L E SECTION OF THE ROLL - 1  
 OWNERS NAME SEQUENCE  
 UNIFORM PERCENT OF VALUE IS 091.00

PAGE 359  
 VALUATION DATE-JUL 01, 2014  
 TAXABLE STATUS DATE-MAR 01, 2015

TAX MAP PARCEL NUMBER	PROPERTY LOCATION & CLASS	ASSESSMENT	EXEMPTION CODE-----	SCHOOL
CURRENT OWNERS NAME	SCHOOL DISTRICT	LAND	TAX DESCRIPTION	TAXABLE VALUE
CURRENT OWNERS ADDRESS	PARCEL SIZE/GRID COORD	TOTAL	SPECIAL DISTRICTS	TAX AMOUNT
*****				
9.003-2-56.1	Sh 37B		9.003-2-56.1	*****
Curran Logging Inc	222 Rural vac>10		ACCT 1- 59- 3	BILL 664
15121 State Highway 37	Massena 1 405801	96,600	Massena Central Sch	96,600
Massena, NY 13662	FRNT 952.00 DPTH	96,600		
	ACRES 34.70			
	EAST-0342659 NRTH-1795979			
	DEED BOOK 1027 PG-502			
	FULL MARKET VALUE	106,154		
			TOTAL TAX ---	1,930.17**
			DATE #1	09/30/15
			AMT DUE	1,930.17
*****				
15.004-1-53	Cr 39		15.004-1-53	*****
Curran Logging Inc	222 Rural vac>10		ACCT 1- 22-12	BILL 665
15121 State Highway 37	Massena 1 405801	7,000	Massena Central Sch	7,000
Massena, NY 13662	ACRES 58.00	7,000		
	EAST-0329900 NRTH-1776876			
	DEED BOOK 1018 PG-360			
	FULL MARKET VALUE	7,692		
			TOTAL TAX ---	139.87**
			DATE #1	09/30/15
			AMT DUE	139.87
*****				
9.003-3-50.2	11 Green Dr		9.003-3-50.2	*****
Curran Mark Edward	210 1 Family Res		Basic Star 41854	BILL 666
11 Green Dr	Massena 1 405801	25,000	Massena Central Sch	28,800
Massena, NY 13662	358x149x155x251x400	111,800		
	ACRES 2.30 BANK8888830			
	EAST-0339279 NRTH-1795528			
	DEED BOOK 1097 PG-179			
	FULL MARKET VALUE	122,857		
			TOTAL TAX ---	1,699.88**
			DATE #1	09/30/15
			AMT DUE	1,699.88
*****				
8.004-3-1.12	Sh 37		8.004-3-1.12	*****
Curran Michael	311 Res vac land		Massena Central Sch	BILL 667
Curran Patrick	Massena 1 405801	1,600		31.97
Attn: Curran Logging	FRNT 61.00 DPTH 409.00	1,600		
15121 State Highway 37	EAST-0329068 NRTH-1792141			
Massena, NY 13662	DEED BOOK 1011 PG-00967			
	FULL MARKET VALUE	1,758		
			TOTAL TAX ---	31.97**
			DATE #1	09/30/15
			AMT DUE	31.97
*****				

STATE OF NEW YORK  
 COUNTY - St Lawrence  
 SCHOOL - Massena 1  
 TOWN - Louisville  
 SWIS - 405289

2 0 1 5 S C H O O L T A X R O L L  
 T A X A B L E SECTION OF THE ROLL - 1  
 OWNERS NAME SEQUENCE  
 UNIFORM PERCENT OF VALUE IS 091.00

PAGE 360  
 VALUATION DATE-JUL 01, 2014  
 TAXABLE STATUS DATE-MAR 01, 2015

TAX MAP PARCEL NUMBER	PROPERTY LOCATION & CLASS	ASSESSMENT	EXEMPTION CODE-----	SCHOOL
CURRENT OWNERS NAME	SCHOOL DISTRICT	LAND	TAX DESCRIPTION	TAXABLE VALUE
CURRENT OWNERS ADDRESS	PARCEL SIZE/GRID COORD	TOTAL	SPECIAL DISTRICTS	TAX AMOUNT
*****				
8.061-1-20	294 Otter Pt/Wilson Hill			8.061-1-20
Curran Pat	312 Vac w/imprv - WTRFNT		Massena Central Sch	ACCT 1- 23- 6
64 Wolverine Pt	Massena 1 405801	84,600		BILL 668
Massena, NY 13662	Lot 294 Wilson Hill	90,100		1,800.30
	81x221x75wfx244			
	FRNT 75.00 DPTH 221.00			
	EAST-0313957 NRTH-1797723			
	DEED BOOK 2007 PG-21303			
	FULL MARKET VALUE	99,011		
			TOTAL TAX ---	1,800.30**
				DATE #1 09/30/15
				AMT DUE 1,800.30
*****				
8.056-1-42.1	River Dr			8.056-1-42.1
Curran Patrick	311 Res vac land		Massena Central Sch	BILL 669
64 Wolverine Pt	Massena 1 405801	26,000		519.51
Massena, NY 13662	Wilson Hill Lot 47	26,000		
	FRNT 300.00 DPTH 200.00			
	EAST-0321678 NRTH-1799838			
	DEED BOOK 2003 PG-23780			
	FULL MARKET VALUE	28,571		
			TOTAL TAX ---	519.51**
				DATE #1 09/30/15
				AMT DUE 519.51
*****				
8.004-1-22.1	Sh 37			8.004-1-22.1
Curran Patrick J	120 Field crops		Massena Central Sch	ACCT 1- 71- 1.1
64 Wolverine Pt	Massena 1 405801	17,700		BILL 670
Massena, NY 13662	ACRES 53.10	17,700		353.67
	EAST-0332260 NRTH-1794216			
	DEED BOOK 1093 PG-835			
	FULL MARKET VALUE	19,451		
			TOTAL TAX ---	353.67**
				DATE #1 09/30/15
				AMT DUE 353.67
*****				
8.004-3-1.2	Sh 37			8.004-3-1.2
Curran Patrick J	314 Rural vac<10		Massena Central Sch	ACCT 1- 33- 5.2
15121 State Highway 37	Massena 1 405801	2,500		BILL 671
Massena, NY 13662	ACRES 2.10	2,500		49.95
	EAST-0328882 NRTH-1792120			
	DEED BOOK 993 PG-891			
	FULL MARKET VALUE	2,747		
			TOTAL TAX ---	49.95**
				DATE #1 09/30/15
				AMT DUE 49.95
*****				

STATE OF NEW YORK  
 COUNTY - St Lawrence  
 SCHOOL - Massena 1  
 TOWN - Louisville  
 SWIS - 405289

2 0 1 5 S C H O O L T A X R O L L  
 T A X A B L E SECTION OF THE ROLL - 1  
 OWNERS NAME SEQUENCE  
 UNIFORM PERCENT OF VALUE IS 091.00

PAGE 361  
 VALUATION DATE-JUL 01, 2014  
 TAXABLE STATUS DATE-MAR 01, 2015

TAX MAP PARCEL NUMBER	PROPERTY LOCATION & CLASS	ASSESSMENT	EXEMPTION CODE-----	SCHOOL
CURRENT OWNERS NAME	SCHOOL DISTRICT	LAND	TAX DESCRIPTION	TAXABLE VALUE
CURRENT OWNERS ADDRESS	PARCEL SIZE/GRID COORD	TOTAL	SPECIAL DISTRICTS	TAX AMOUNT
*****				
8.047-3-13.1	64 Wolverine Pt/Wilson Hill			8.047-3-13.1
Curran Patrick J	210 1 Family Res - WTRFNT		Massena Central Sch	ACCT 1- 63- 7
Curran Lori	Massena 1 405801	106,400		BILL 672
64 Wolverine Pt	Lot 64 Wilson Hill	201,800		4,032.18
Massena, NY 13662	50x58x240x86			
	FRNT 591.00 DPTH 160.00			
	EAST-0321436 NRTH-1800708			
	DEED BOOK 1105 PG-218			
	FULL MARKET VALUE	221,758		
			TOTAL TAX ---	4,032.18**
				DATE #1 09/30/15
				AMT DUE 4,032.18
*****				
8.055-2-39.1	River Dr			8.055-2-39.1
Curran Patrick J	311 Res vac land		Massena Central Sch	BILL 673
Curran Lori	Massena 1 405801	29,300		585.45
64 Wolverine Pt	Wilson Hill Lots 79, 81,	29,300		
Massena, NY 13662-3174	FRNT 233.00 DPTH 202.00			
	EAST-0321130 NRTH-1799786			
	DEED BOOK 2012 PG-4791			
	FULL MARKET VALUE	32,198		
			TOTAL TAX ---	585.45**
				DATE #1 09/30/15
				AMT DUE 585.45
*****				
8.055-2-41	59, 61 River Dr/Wilson Hill			8.055-2-41
Curran Patrick J	210 1 Family Res		Basic Star 41854	BILL 674
Curran Lori K	Massena 1 405801	58,400	Massena Central Sch	28,800
64 Wolverine Pt	Wilson Hill Lot 53	415,100		8,294.15
Massena, NY 13662	FRNT 615.00 DPTH 202.00			
	ACRES 2.10			
	EAST-0321477 NRTH-1800012			
	DEED BOOK 2001 PG-17236			
	FULL MARKET VALUE	456,154		
			TOTAL TAX ---	7,760.15**
				DATE #1 09/30/15
				AMT DUE 7,760.15
*****				
8.056-1-53	Wilson Hill Causeway			8.056-1-53
Curran Patrick J	311 Res vac land - WTRFNT		Massena Central Sch	BILL 675
64 Wolverine Pt	Massena 1 405801	40,000		799.24
Massena, NY 13662-3174	FRNT 372.00 DPTH 762.00	40,000		
	ACRES 4.80			
	EAST-0323074 NRTH-1799357			
	DEED BOOK 2015 PG-1298			
	FULL MARKET VALUE	43,956		
			TOTAL TAX ---	799.24**
				DATE #1 09/30/15
				AMT DUE 799.24
*****				

STATE OF NEW YORK  
 COUNTY - St Lawrence  
 SCHOOL - Massena 1  
 TOWN - Louisville  
 SWIS - 405289

2 0 1 5 S C H O O L T A X R O L L  
 T A X A B L E SECTION OF THE ROLL - 1  
 OWNERS NAME SEQUENCE  
 UNIFORM PERCENT OF VALUE IS 091.00

PAGE 362  
 VALUATION DATE-JUL 01, 2014  
 TAXABLE STATUS DATE-MAR 01, 2015

TAX MAP PARCEL NUMBER	PROPERTY LOCATION & CLASS	ASSESSMENT	EXEMPTION CODE-----	SCHOOL
CURRENT OWNERS NAME	SCHOOL DISTRICT	LAND	TAX DESCRIPTION	TAXABLE VALUE
CURRENT OWNERS ADDRESS	PARCEL SIZE/GRID COORD	TOTAL	SPECIAL DISTRICTS	TAX AMOUNT
*****				
9.003-2-58.1	15097 Sh 37		9.003-2-58.1	*****
Curran Patrick J	411 Apartment		ACCT 1- 45- 5	BILL 676
64 Wolverine Pt	Massena 1 405801	17,600		
Massena, NY 13662	200' X 225' X 200' X 230'	62,300	Massena Central Sch	62,300
	FRNT 200.00 DPTH 228.00			
	EAST-0342398 NRTH-1794947			
	DEED BOOK 1094 PG-289			
	FULL MARKET VALUE	68,462		
			TOTAL TAX ---	1,244.82**
			DATE #1	09/30/15
			AMT DUE	1,244.82
*****				
15.002-1-45	14552 Sh 37		15.002-1-45	*****
Curran Patrick J	240 Rural res - WTRFNT		ACCT 1- 33- 5.1	BILL 677
15121 State Highway 37	Massena 1 405801	37,700		
Massena, NY 13662	FRNT 40.00 DPTH	89,400	Massena Central Sch	89,400
	ACRES 100.70			
	EAST-0330723 NRTH-1791600			
	DEED BOOK 1047 PG-180			
	FULL MARKET VALUE	98,242		
			TOTAL TAX ---	1,786.31**
			DATE #1	09/30/15
			AMT DUE	1,786.31
*****				
16.001-2-2	Forest Rd		16.001-2-2	*****
Curran Patrick J	311 Res vac land		ACCT 1- 51- 7	BILL 678
15121 State Highway 37	Massena 1 405801	1,000		
Massena, NY 13662	FRNT 200.00 DPTH 150.00	1,000	Massena Central Sch	1,000
	EAST-0342788 NRTH-1788465			
	DEED BOOK 2000 PG-2419			
	FULL MARKET VALUE	1,099		
			TOTAL TAX ---	19.98**
			DATE #1	09/30/15
			AMT DUE	19.98
*****				
16.001-2-65	Off Forest Rd		16.001-2-65	*****
Curran Pauline	314 Rural vac<10			BILL 679
1 Green Dr	Massena 1 405801	500	Massena Central Sch	500
Massena, NY 13662	FRNT 50.00 DPTH 700.00	500		
	EAST-0343299 NRTH-1787594			
	FULL MARKET VALUE	549		
			TOTAL TAX ---	9.99**
			DATE #1	09/30/15
			AMT DUE	9.99
*****				

STATE OF NEW YORK  
 COUNTY - St Lawrence  
 SCHOOL - Massena 1  
 TOWN - Louisville  
 SWIS - 405289

2 0 1 5 S C H O O L T A X R O L L  
 T A X A B L E SECTION OF THE ROLL - 1  
 OWNERS NAME SEQUENCE  
 UNIFORM PERCENT OF VALUE IS 091.00

PAGE 363  
 VALUATION DATE-JUL 01, 2014  
 TAXABLE STATUS DATE-MAR 01, 2015

TAX MAP PARCEL NUMBER	PROPERTY LOCATION & CLASS	ASSESSMENT	EXEMPTION CODE-----	SCHOOL
CURRENT OWNERS NAME	SCHOOL DISTRICT	LAND	TAX DESCRIPTION	TAXABLE VALUE
CURRENT OWNERS ADDRESS	PARCEL SIZE/GRID COORD	TOTAL	SPECIAL DISTRICTS	TAX AMOUNT
*****				
16.047-1-2	Woodland Dr 314 Rural vac<10		Massena Central Sch	1,500
Curran Pauline	Massena 1 405801	1,500		
1 Green Dr	FRNT 60.00 DPTH 298.00	1,500		
Massena, NY 13662	EAST-0343897 NRTH-1785156			
	FULL MARKET VALUE	1,648		
TOTAL TAX ---				29.97**
				DATE #1 09/30/15
				AMT DUE 29.97
*****				
8.004-1-25	14543 Sh 37 113 Cattle farm		Massena Central Sch	211,600
Curran Timothy	Massena 1 405801	48,500		
Curran Jacqueline	ACRES 147.50	211,600		
119 Whalen Rd	EAST-0328926 NRTH-1793546			
Massena, NY 13662	DEED BOOK 1094 PG-749			
	FULL MARKET VALUE	232,527		
TOTAL TAX ---				4,228.00**
				DATE #1 09/30/15
				AMT DUE 4,228.00
*****				
15.002-1-46	Off Sh 37 314 Rural vac<10		Massena Central Sch	2,700
Curran Timothy & Pauline	Massena 1 405801	2,700		
Curran Patrick	FRNT 163.00 DPTH 160.00	2,700		
15121 State Highway 37	EAST-0329294 NRTH-1791903			
Massena, NY 13662	DEED BOOK 1046 PG-00363			
	FULL MARKET VALUE	2,967		
TOTAL TAX ---				53.95**
				DATE #1 09/30/15
				AMT DUE 53.95
*****				
8.004-1-27.1	Willard Rd 910 Priv forest		Massena Central Sch	7,000
Curran Timothy J	Massena 1 405801	7,000		
Curran Jacqueline M	Also See 2001/20670	7,000		
119 Whalen Rd	30 Ar Res Sp78500			
Massena, NY 13662	ACRES 27.80			
	EAST-0327453 NRTH-1792876			
	DEED BOOK 2001 PG-20669			
	FULL MARKET VALUE	7,692		
TOTAL TAX ---				139.87**
				DATE #1 09/30/15
				AMT DUE 139.87
*****				

STATE OF NEW YORK  
COUNTY - St Lawrence  
SCHOOL - Massena 1  
TOWN - Louisville  
SWIS - 405289

2 0 1 5 S C H O O L T A X R O L L  
T A X A B L E SECTION OF THE ROLL - 1  
OWNERS NAME SEQUENCE  
UNIFORM PERCENT OF VALUE IS 091.00

PAGE 364  
VALUATION DATE-JUL 01, 2014  
TAXABLE STATUS DATE-MAR 01, 2015

TAX MAP PARCEL NUMBER	PROPERTY LOCATION & CLASS	ASSESSMENT	EXEMPTION CODE-----	SCHOOL
CURRENT OWNERS NAME	SCHOOL DISTRICT	LAND	TAX DESCRIPTION	TAXABLE VALUE
CURRENT OWNERS ADDRESS	PARCEL SIZE/GRID COORD	TOTAL	SPECIAL DISTRICTS	TAX AMOUNT
***** 8.004-1-48 *****				
8.004-1-48	119 Whalen Rd			ACCT 1- 79- 8 BILL 684
Curran Timothy J	113 Cattle farm		Ag Buildin 41700	60,000
Curran Jacqueline M	Massena 1 405801	63,000	Basic Star 41854	28,800
119 Whalen Rd	ACRES 204.60	430,000	Massena Central Sch	370,000 7,393.00
Massena, NY 13662	EAST-0330030 NRTH-1796249			
	DEED BOOK 2007 PG-8181			
	FULL MARKET VALUE	472,527		

MAY BE SUBJECT TO PAYMENT  
UNDER RPTL483 UNTIL 2020

TOTAL TAX --- 6,859.00\*\*  
DATE #1 09/30/15  
AMT DUE 6,859.00

***** 15.001-2-15 *****				
15.001-2-15	14271 Sh 37			ACCT 1- 23- 4 & BILL 685
Curran Timothy P	210 1 Family Res		Basic Star 41854	28,800
Curran Jessica A	Massena 1 405801	14,100	Massena Central Sch	61,100 1,220.84
14271 State Highway 37	FRNT 298.00 DPTH	61,100		
Massena, NY 13662-3155	ACRES 1.70 BANK8888830			
	EAST-0322172 NRTH-1790558			
	DEED BOOK 2013 PG-14892			
	FULL MARKET VALUE	67,143		

TOTAL TAX --- 686.84\*\*  
DATE #1 09/30/15  
AMT DUE 686.84

***** 16.047-1-16 *****				
16.047-1-16	9815 Sh 56			ACCT 1- 22- 4 BILL 686
Curran Vincent	210 1 Family Res		RPTL466_f 41690	2,880
Curran Nancy	Massena 1 405801	14,300	Enhanced S 41834	53,120
9815 State Highway 56	FRNT 210.00 DPTH	56,000	Massena Central Sch	53,120 1,061.39
Massena, NY 13662	ACRES 2.30			
	EAST-0343420 NRTH-1785486			
	DEED BOOK 832 PG-460			
	FULL MARKET VALUE	61,538		

TOTAL TAX --- 0.00\*\*  
DATE #1 09/30/15  
AMT DUE 0.00

***** 8.002-1-9.1 *****				
8.002-1-9.1	680 Sh 131			ACCT 1- 58- 3 BILL 687
Cusworth Edward	312 Vac w/imprv		Enhanced S 41834	62,690
680 State Highway 131	Massena 1 405801	26,500	Massena Central Sch	101,700 2,032.08
Massena, NY 13662	FRNT 333.00 DPTH	101,700		
	ACRES 29.00			
	EAST-0332412 NRTH-1801892			
	DEED BOOK 987 PG-00801			
	FULL MARKET VALUE	111,758		

TOTAL TAX --- 952.08\*\*  
DATE #1 09/30/15  
AMT DUE 952.08

\*\*\*\*\*

STATE OF NEW YORK  
 COUNTY - St Lawrence  
 SCHOOL - Massena 1  
 TOWN - Louisville  
 SWIS - 405289

2 0 1 5 S C H O O L T A X R O L L  
 T A X A B L E SECTION OF THE ROLL - 1  
 OWNERS NAME SEQUENCE  
 UNIFORM PERCENT OF VALUE IS 091.00

PAGE 365  
 VALUATION DATE-JUL 01, 2014  
 TAXABLE STATUS DATE-MAR 01, 2015

TAX MAP PARCEL NUMBER	PROPERTY LOCATION & CLASS	ASSESSMENT	EXEMPTION CODE-----	SCHOOL
CURRENT OWNERS NAME	SCHOOL DISTRICT	LAND	TAX DESCRIPTION	TAXABLE VALUE
CURRENT OWNERS ADDRESS	PARCEL SIZE/GRID COORD	TOTAL	SPECIAL DISTRICTS	TAX AMOUNT
***** 9.003-4-4 *****				
14875 Sh 37	210 1 Family Res		Basic Star 41854	ACCT 1-12-11.2 BILL 688
9.003-4-4	Massena 1 405801	13,400	Massena Central Sch	28,800
Czyz Henry P	FRNT 200.00 DPTH 298.00	89,900		1,796.30
Dillon-Czyz Vickie J	BANK8888830			
14875 State Highway 37	EAST-0336834 NRTH-1794843			
Massena, NY 13662	DEED BOOK 2005 PG-15680			
	FULL MARKET VALUE	98,791		
TOTAL TAX ---				1,262.30**
				DATE #1 09/30/15
				AMT DUE 1,262.30
*****				

STATE OF NEW YORK  
 COUNTY - St Lawrence  
 SCHOOL - Massena 1  
 TOWN - Louisville  
 SWIS - 405289

2 0 1 5 S C H O O L T A X R O L L  
 T A X A B L E SECTION OF THE ROLL - 1  
 N A M E S E C T I O N - C  
 UNIFORM PERCENT OF VALUE IS 091.00

PAGE 366  
 VALUATION DATE-JUL 01, 2014  
 TAXABLE STATUS DATE-MAR 01, 2015  
 RPS155/V04/L015  
 CURRENT DATE 8/21/2015

\*\*\* S P E C I A L D I S T R I C T S U M M A R Y \*\*\*

CODE	DISTRICT NAME	TOTAL PARCELS	EXTENSION TYPE	EXTENSION VALUE	AD VALOREM VALUE	EXEMPT AMOUNT	TAXABLE VALUE	TOTAL TAX
------	---------------	---------------	----------------	-----------------	------------------	---------------	---------------	-----------

NO SPECIAL DISTRICTS AT THIS LEVEL

\*\*\* S C H O O L D I S T R I C T S U M M A R Y \*\*\*

CODE	DISTRICT NAME	TOTAL PARCELS	ASSESSED LAND	ASSESSED TOTAL	EXEMPT AMOUNT	TOTAL TAXABLE	TOTAL TAX
					----- STAR AMOUNT	----- STAR TAXABLE	
	Massena 1	141	4214,500	13051,900	71,520	12,980,380	
405801					2741,600	10,238,780	204,581.67
	S U B - T O T A L	141	4214,500	13051,900	71,520	12,980,380	
	S U B - T O T A L (CONT)				2741,600	10,238,780	204,581.67
	T O T A L	141	4214,500	13051,900	71,520	12,980,380	
	T O T A L (CONT)				2741,600	10,238,780	204,581.67

\*\*\* S Y S T E M C O D E S S U M M A R Y \*\*\*

NO SYSTEM EXEMPTIONS AT THIS LEVEL

\*\*\* E X E M P T I O N S U M M A R Y \*\*\*

CODE	DESCRIPTION	TOTAL PARCELS	SCHOOL
41690	RPTL466_f	4	11,520
41700	Ag Buildin	1	60,000
41834	Enhanced S	24	1402,400
41854	Basic Star	47	1339,200
	T O T A L	76	2813,120



STATE OF NEW YORK  
 COUNTY - St Lawrence  
 SCHOOL - Massena 1  
 TOWN - Louisville  
 SWIS - 405289

2 0 1 5 S C H O O L T A X R O L L  
 T A X A B L E SECTION OF THE ROLL - 1  
 N A M E S E C T I O N - C  
 UNIFORM PERCENT OF VALUE IS 091.00

PAGE 367  
 VALUATION DATE-JUL 01, 2014  
 TAXABLE STATUS DATE-MAR 01, 2015  
 RPS155/V04/L015  
 CURRENT DATE 8/21/2015

\*\*\* G R A N D T O T A L S \*\*\*

ROLL SEC	DESCRIPTION	TOTAL PARCELS	ASSESSED LAND	ASSESSED TOTAL	EXEMPT AMOUNT ----- STAR AMOUNT	TOTAL TAXABLE ----- STAR TAXABLE	TAX RATE	TOTAL TAX
	Massena Central Sc		4214,500	13051,900	71,520	12,980,380		
	SPEC DIST TAXES				2741,600	10,238,780		204,581.67
1	TAXABLE	141						204,581.67

STATE OF NEW YORK  
 COUNTY - St Lawrence  
 SCHOOL - Massena 1  
 TOWN - Louisville  
 SWIS - 405289

2 0 1 5 S C H O O L T A X R O L L  
 T A X A B L E SECTION OF THE ROLL - 1  
 OWNERS NAME SEQUENCE  
 UNIFORM PERCENT OF VALUE IS 091.00

PAGE 368  
 VALUATION DATE-JUL 01, 2014  
 TAXABLE STATUS DATE-MAR 01, 2015

TAX MAP PARCEL NUMBER	PROPERTY LOCATION & CLASS	ASSESSMENT	EXEMPTION CODE-----	SCHOOL
CURRENT OWNERS NAME	SCHOOL DISTRICT	LAND	TAX DESCRIPTION	TAXABLE VALUE
CURRENT OWNERS ADDRESS	PARCEL SIZE/GRID COORD	TOTAL	SPECIAL DISTRICTS	TAX AMOUNT
***** 8.002-2-51 *****				
938 Sh 131				ACCT 1- 52-14 BILL 689
8.002-2-51	210 1 Family Res		Basic Star 41854	28,800
D'ariento Nathan J	Massena 1 405801	24,900	Massena Central Sch	148,800
D'ariento Salina L	ACRES 2.20 BANK8888869	148,800		
938 State Highway 131	EAST-0336466 NRTH-1803384			
Massena, NY 13662	DEED BOOK 2004 PG-8742			
	FULL MARKET VALUE	163,516		
TOTAL TAX ---				2,439.18**
				DATE #1 09/30/15
				AMT DUE 2,439.18
***** 8.002-2-52 *****				
Off Sh 131				ACCT 1- 52-15 BILL 690
8.002-2-52	314 Rural vac<10		Massena Central Sch	6,400
D'ariento Nathan J	Massena 1 405801	6,400		
D'ariento Salina L	ACRES 4.55 BANK8888869	6,400		
938 State Highway 131	EAST-0336278 NRTH-1803123			
Massena, NY 13662	DEED BOOK 2004 PG-8742			
	FULL MARKET VALUE	7,033		
TOTAL TAX ---				127.88**
				DATE #1 09/30/15
				AMT DUE 127.88
***** 15.002-1-31.2 *****				
268 Willard Rd				BILL 691
15.002-1-31.2	210 1 Family Res		Basic Star 41854	28,800
Dagrossa Michael T	Massena 1 405801	15,700	Massena Central Sch	93,000
Dagrossa Samantha L	ACRES 5.00 BANK8888209	93,000		
268 Willard Rd	EAST-0328095 NRTH-1789760			
Massena, NY 13662-3476	DEED BOOK 2012 PG-19361			
	FULL MARKET VALUE	102,198		
TOTAL TAX ---				1,324.24**
				DATE #1 09/30/15
				AMT DUE 1,324.24
***** 9.065-3-3 *****				
222,224 Andrews St				ACCT 1- 28-12 BILL 692
9.065-3-3	270 Mfg housing		Massena Central Sch	57,600
Danko Development Corp	Massena 1 405801	11,800		
PO Box 239	FRNT 150.00 DPTH 180.00	57,600		
Massena, NY 13662	EAST-0350390 NRTH-1795943			
	DEED BOOK 1004 PG-884			
	FULL MARKET VALUE	63,297		
TOTAL TAX ---				1,150.91**
				DATE #1 09/30/15
				AMT DUE 1,150.91
*****				

STATE OF NEW YORK  
 COUNTY - St Lawrence  
 SCHOOL - Massena 1  
 TOWN - Louisville  
 SWIS - 405289

2 0 1 5 S C H O O L T A X R O L L  
 T A X A B L E SECTION OF THE ROLL - 1  
 OWNERS NAME SEQUENCE  
 UNIFORM PERCENT OF VALUE IS 091.00

TAX MAP PARCEL NUMBER	PROPERTY LOCATION & CLASS	ASSESSMENT	EXEMPTION CODE-----	SCHOOL
CURRENT OWNERS NAME	SCHOOL DISTRICT	LAND	TAX DESCRIPTION	TAXABLE VALUE
CURRENT OWNERS ADDRESS	PARCEL SIZE/GRID COORD	TOTAL	SPECIAL DISTRICTS	TAX AMOUNT
***** 8.056-1-22.1 *****				
8.056-1-22.1	7 River Dr/Wilson Hill			ACCT 1- 60- 6 BILL 693
Dannan Sallie M	210 1 Family Res - WTRFNT		Basic Star 41854	28,800
Weston John V	Massena 1 405801	113,900	Massena Central Sch	237,400
7 River Dr	Lot 7 Wilson Hill	237,400		
Massena, NY 13662	127x103x110x166			
	FRNT 452.00 DPTH 150.00			
	EAST-0323073 NRTH-1799843			
	DEED BOOK 2004 PG-12738			
	FULL MARKET VALUE	260,879		
			TOTAL TAX ---	4,209.51**
			DATE #1	09/30/15
			AMT DUE	4,209.51
***** 9.057-4-27 *****				
9.057-4-27	257 Sh 37B			ACCT 1- 43-14 BILL 694
Davey Raymond J	210 1 Family Res		Basic Star 41854	28,800
257 State Highway 37B	Massena 1 405801	7,500	Massena Central Sch	79,500
Massena, NY 13662	FRNT 65.00 DPTH 200.00	79,500		1,588.50
	BANK8888150			
	EAST-0349129 NRTH-1798224			
	DEED BOOK 2007 PG-18892			
	FULL MARKET VALUE	87,363		
			TOTAL TAX ---	1,054.50**
			DATE #1	09/30/15
			AMT DUE	1,054.50
***** 8.047-2-8.1 *****				
8.047-2-8.1	90 Cougar Pt/Wilson Hill			ACCT 1- 55-14 BILL 695
Davis Charles	210 1 Family Res - WTRFNT		Basic Star 41854	28,800
Davis Christel	Massena 1 405801	116,400	Massena Central Sch	167,800
90 Cougar Pt	Lot 90 Wilson Hill	167,800		3,352.82
Massena, NY 13662	&NYPA #8534			
	FRNT 31.00 DPTH 268.00			
	EAST-0320690 NRTH-1800093			
	DEED BOOK 1998 PG-4339			
	FULL MARKET VALUE	184,396		
			TOTAL TAX ---	2,818.82**
			DATE #1	09/30/15
			AMT DUE	2,818.82
***** 8.004-2-7 *****				
8.004-2-7	Whalen Rd			ACCT 1- 30-13.2 BILL 696
Davis Leona	322 Rural vac>10		Massena Central Sch	3,000
Carol Patnode	Massena 1 405801	3,000		59.94
33 Douglas Rd	FRNT 300.00 DPTH 540.00	3,000		
Massena, NY 13662	ACRES 3.70			
	EAST-0330181 NRTH-1798714			
	DEED BOOK 914 PG-963			
	FULL MARKET VALUE	3,297		
			TOTAL TAX ---	59.94**
			DATE #1	09/30/15
			AMT DUE	59.94
*****				

STATE OF NEW YORK  
 COUNTY - St Lawrence  
 SCHOOL - Massena 1  
 TOWN - Louisville  
 SWIS - 405289

2 0 1 5 S C H O O L T A X R O L L  
 T A X A B L E SECTION OF THE ROLL - 1  
 OWNERS NAME SEQUENCE  
 UNIFORM PERCENT OF VALUE IS 091.00

PAGE 370  
 VALUATION DATE-JUL 01, 2014  
 TAXABLE STATUS DATE-MAR 01, 2015

TAX MAP PARCEL NUMBER	PROPERTY LOCATION & CLASS	ASSESSMENT	EXEMPTION CODE-----	SCHOOL
CURRENT OWNERS NAME	SCHOOL DISTRICT	LAND	TAX DESCRIPTION	TAXABLE VALUE
CURRENT OWNERS ADDRESS	PARCEL SIZE/GRID COORD	TOTAL	SPECIAL DISTRICTS	TAX AMOUNT
*****				
8.054-1-27.1	212 River Dr/Wilson Hill			8.054-1-27.1
Daye Ann	210 1 Family Res - WTRFNT		Massena Central Sch	ACCT 1- 11-14
% Susan Daye	Massena 1 405801	95,700		BILL 697
248 Andrews St	Lot 212	184,700		
Massena, NY 13662	NYPA Parcel #8478			
	FRNT 98.00 DPTH 294.00			
	EAST-0316867 NRTH-1798047			
	DEED BOOK 2008 PG-14030			
	FULL MARKET VALUE	202,967		
			TOTAL TAX ---	3,690.50**
				DATE #1 09/30/15
				AMT DUE 3,690.50
*****				
9.004-3-1.11	Andrews St			9.004-3-1.11
Daye Ann P	322 Rural vac>10 - WTRFNT		Massena Central Sch	ACCT 1- 58-10
% Susan Daye	Massena 1 405801	51,800		BILL 698
246 Andrews St	FRNT 93.00 DPTH	51,800		
Massena, NY 13662	ACRES 119.90			
	EAST-0349158 NRTH-1795968			
	DEED BOOK 964 PG-551			
	FULL MARKET VALUE	56,923		
			TOTAL TAX ---	1,035.02**
				DATE #1 09/30/15
				AMT DUE 1,035.02
*****				
8.062-1-34.1	River Dr			8.062-1-34.1
Daye Marwan	311 Res vac land		Massena Central Sch	BILL 699
5 Heritage Pl	Massena 1 405801	30,000		599.43
Massena, NY 13662	Wilson Hill Lot 221	30,000		
	FRNT 309.00 DPTH 200.00			
	ACRES 1.40			
	EAST-0316760 NRTH-1797640			
	DEED BOOK 2004 PG-14558			
	FULL MARKET VALUE	32,967		
			TOTAL TAX ---	599.43**
				DATE #1 09/30/15
				AMT DUE 599.43
*****				
8.062-1-32.1	River Dr			8.062-1-32.1
Daye Suhail	311 Res vac land		Massena Central Sch	BILL 700
2 Morningside Dr	Massena 1 405801	32,000		639.39
Andrews, TX 79714-3903	Wilson Hill Lot 217	32,000		
	FRNT 329.00 DPTH 200.00			
	EAST-0316997 NRTH-1797833			
	DEED BOOK 2003 PG-23656			
	FULL MARKET VALUE	35,165		
			TOTAL TAX ---	639.39**
				DATE #1 09/30/15
				AMT DUE 639.39
*****				

STATE OF NEW YORK  
 COUNTY - St Lawrence  
 SCHOOL - Massena 1  
 TOWN - Louisville  
 SWIS - 405289

2 0 1 5 S C H O O L T A X R O L L  
 T A X A B L E SECTION OF THE ROLL - 1  
 OWNERS NAME SEQUENCE  
 UNIFORM PERCENT OF VALUE IS 091.00

TAX MAP PARCEL NUMBER	PROPERTY LOCATION & CLASS	ASSESSMENT	EXEMPTION CODE-----	SCHOOL
CURRENT OWNERS NAME	SCHOOL DISTRICT	LAND	TAX DESCRIPTION	TAXABLE VALUE
CURRENT OWNERS ADDRESS	PARCEL SIZE/GRID COORD	TOTAL	SPECIAL DISTRICTS	TAX AMOUNT
***** 8.054-1-62 *****				
8.054-1-62	214 River Dr/Wilson Hill			ACCT 1- 8- 3 BILL 701
Daye Suhail S	210 1 Family Res - WTRFNT		Massena Central Sch	461,000 9,211.28
Daye Crystal C	Massena 1 405801	137,300		
2 Morningstar Dr. Dr	Lot 214	461,000		
Andrews, TX 79714	NYPA Parcel #8476			
	FRNT 189.00 DPTH 250.00			
	EAST-0316774 NRTH-1797958			
	DEED BOOK 2008 PG-14031			
	FULL MARKET VALUE	506,593		
			TOTAL TAX ---	9,211.28**
				DATE #1 09/30/15
				AMT DUE 9,211.28
***** 14.002-1-30 *****				
	Off SH 37			BILL 702
14.002-1-30	314 Rural vac<10		Massena Central Sch	2,900 57.95
Debien Gerald J	Massena 1 405801	2,900		
Debien Leo R Jr	FRNT 100.00 DPTH 1500.00	2,900		
50 Westwood Dr	ACRES 3.40			
Massena, NY 13662-1616	EAST-0311558 NRTH-1784662			
	DEED BOOK 2009 PG-17395			
	FULL MARKET VALUE	3,187		
			TOTAL TAX ---	57.95**
				DATE #1 09/30/15
				AMT DUE 57.95
***** 16.034-2-10 *****				
	564 Cr 40			ACCT 1- 53- 3.3 BILL 703
16.034-2-10	210 1 Family Res - WTRFNT		Basic Star 41854	28,800
Debien Leo R	Massena 1 405801	28,900	Massena Central Sch	126,000 2,517.62
Debien Patricia L	FRNT 300.00 DPTH	126,000		
564 County Route 40	ACRES 2.80			
Massena, NY 13662	EAST-0351885 NRTH-1788884			
	DEED BOOK 1059 PG-856			
	FULL MARKET VALUE	138,462		
			TOTAL TAX ---	1,983.62**
				DATE #1 09/30/15
				AMT DUE 1,983.62
***** 22.002-3-8 *****				
	313 Cr 36			ACCT 1- 6-16.1 BILL 704
22.002-3-8	270 Mfg housing - WTRFNT		Enhanced S 41834	44,000
Debien Richard	Massena 1 405801	16,700	Massena Central Sch	44,000 879.17
313 County Route 36	FRNT 540.00 DPTH	44,000		
Chase Mills, NY 13621	ACRES 3.60			
	EAST-0312350 NRTH-1769941			
	DEED BOOK 00963 PG-00926			
	FULL MARKET VALUE	48,352		
			TOTAL TAX ---	0.00**
*****				

STATE OF NEW YORK  
 COUNTY - St Lawrence  
 SCHOOL - Massena 1  
 TOWN - Louisville  
 SWIS - 405289

2 0 1 5 S C H O O L T A X R O L L  
 T A X A B L E SECTION OF THE ROLL - 1  
 OWNERS NAME SEQUENCE  
 UNIFORM PERCENT OF VALUE IS 091.00

PAGE 372  
 VALUATION DATE-JUL 01, 2014  
 TAXABLE STATUS DATE-MAR 01, 2015

TAX MAP PARCEL NUMBER	PROPERTY LOCATION & CLASS	ASSESSMENT	EXEMPTION CODE-----	SCHOOL
CURRENT OWNERS NAME	SCHOOL DISTRICT	LAND	TAX DESCRIPTION	TAXABLE VALUE
CURRENT OWNERS ADDRESS	PARCEL SIZE/GRID COORD	TOTAL	SPECIAL DISTRICTS	TAX AMOUNT
***** 9.057-4-38.1 *****				
42 Cline Dr				ACCT 1- 18- 7.1 BILL 705
9.057-4-38.1	210 1 Family Res		Basic Star 41854	28,800
DeCarr Julie L	Massena 1 405801	12,200	Massena Central Sch	138,500
42 Cline Dr	FRNT 150.00 DPTH 200.00	138,500		
Massena, NY 13662	BANK8888150			
	EAST-0348647 NRTH-1799084			
	DEED BOOK 2006 PG-13461			
	FULL MARKET VALUE	152,198		
TOTAL TAX ---				2,233.38**
				DATE #1 09/30/15
				AMT DUE 2,233.38
***** 9.073-3-2 *****				
270 Andrews St				ACCT 1- 61- 3 BILL 706
9.073-3-2	210 1 Family Res		Basic Star 41854	28,800
Decilles David P	Massena 1 405801	8,700	Massena Central Sch	53,500
270 Andrews St	FRNT 85.00 DPTH 165.00	53,500		
Massena, NY 13662	EAST-0349123 NRTH-1794873			
	DEED BOOK 1116 PG-966			
	FULL MARKET VALUE	58,791		
TOTAL TAX ---				534.99**
				DATE #1 09/30/15
				AMT DUE 534.99
***** 9.001-1-78 *****				
263 Cr 43				BILL 707
9.001-1-78	270 Mfg housing		Massena Central Sch	57,200
Decilles Rebecca (LC)	Massena 1 405801	11,700		1,142.92
263 County Route 43	FRNT 150.00 DPTH 170.00	57,200		
Massena, NY 13662	EAST-0345732 NRTH-1803860			
	DEED BOOK 2014 PG-10865			
PRIOR OWNER ON 3/01/2015	FULL MARKET VALUE	62,857		
Decilles Rebecca D				
TOTAL TAX ---				1,142.92**
				DATE #1 09/30/15
				AMT DUE 1,142.92
***** 16.002-1-33.62 *****				
555 Cr 40				ACCT 1-53-3.22 BILL 708
16.002-1-33.62	210 1 Family Res		Basic Star 41854	28,800
Deleel William	Massena 1 405801	20,200	Massena Central Sch	93,000
Deleel Joanne	FRNT 521.00 DPTH	93,000		
555 County Route 40	ACRES 6.72			
Massena, NY 13662	EAST-0351351 NRTH-1788923			
	DEED BOOK 1004 PG-815			
	FULL MARKET VALUE	102,198		
TOTAL TAX ---				1,324.24**
				DATE #1 09/30/15
				AMT DUE 1,324.24
*****				

STATE OF NEW YORK  
 COUNTY - St Lawrence  
 SCHOOL - Massena 1  
 TOWN - Louisville  
 SWIS - 405289

2 0 1 5 S C H O O L T A X R O L L  
 T A X A B L E SECTION OF THE ROLL - 1  
 OWNERS NAME SEQUENCE  
 UNIFORM PERCENT OF VALUE IS 091.00

PAGE 373  
 VALUATION DATE-JUL 01, 2014  
 TAXABLE STATUS DATE-MAR 01, 2015

TAX MAP PARCEL NUMBER	PROPERTY LOCATION & CLASS	ASSESSMENT	EXEMPTION CODE-----	SCHOOL
CURRENT OWNERS NAME	SCHOOL DISTRICT	LAND	TAX DESCRIPTION	TAXABLE VALUE
CURRENT OWNERS ADDRESS	PARCEL SIZE/GRID COORD	TOTAL	SPECIAL DISTRICTS	TAX AMOUNT
*****				
8.004-2-4.112	542 SH 131			8.004-2-4.112 *****
Delisle Jay A	210 1 Family Res		Massena Central Sch	263,700
Delisle Brittany M	Massena 1 405801	35,000		
26 Prospect Ave	FRNT 150.00 DPTH 500.00	263,700		
Massena, NY 13662-1744	EAST-0330160 NRTH-1799838			
	DEED BOOK 2013 PG-15172			
	FULL MARKET VALUE	289,780		
TOTAL TAX ---				5,269.01**
			DATE #1	09/30/15
			AMT DUE	5,269.01
*****				
15.002-1-6	14401 Sh 37			15.002-1-6 *****
Delorme Nathaniel N	210 1 Family Res		Basic Star 41854	ACCT 1- 13-15
Ayotte Rianna J	Massena 1 405801	11,100	Massena Central Sch	70,700
14401 State Highway 37	FRNT 200.00 DPTH	70,700		
Massena, NY 13662-3153	ACRES 1.00 BANK8888869			
	EAST-0325306 NRTH-1791407			
	DEED BOOK 2013 PG-11801			
	FULL MARKET VALUE	77,692		
TOTAL TAX ---				878.66**
			DATE #1	09/30/15
			AMT DUE	878.66
*****				
9.073-2-13	254 Andrews St			9.073-2-13 *****
Delosh Tracie E	210 1 Family Res		Basic Star 41854	ACCT 1- 35- 9
254 Andrews St	Massena 1 405801	6,800	Massena Central Sch	74,200
Massena, NY 13662	FRNT 62.00 DPTH 165.00	74,200		
	EAST-0349562 NRTH-1795268			
	DEED BOOK 2003 PG-2407			
	FULL MARKET VALUE	81,538		
TOTAL TAX ---				948.60**
			DATE #1	09/30/15
			AMT DUE	948.60
*****				
9.003-5-15	10164 Sh 56			9.003-5-15 *****
Demane Scott D	484 1 use sm bld		Massena Central Sch	ACCT 1- 23- 2
Lamare John	Massena 1 405801	20,700		56,200
589 State Route 3	FRNT 125.00 DPTH 367.00	56,200		
Plattsburgh, NY 12901-6528	EAST-0347959 NRTH-1792972			
	DEED BOOK 2000 PG-4920			
	FULL MARKET VALUE	61,758		
TOTAL TAX ---				1,122.94**
			DATE #1	09/30/15
			AMT DUE	1,122.94
*****				

STATE OF NEW YORK  
COUNTY - St Lawrence  
SCHOOL - Massena 1  
TOWN - Louisville  
SWIS - 405289

2 0 1 5 S C H O O L T A X R O L L  
T A X A B L E SECTION OF THE ROLL - 1  
OWNERS NAME SEQUENCE  
UNIFORM PERCENT OF VALUE IS 091.00

PAGE 374  
VALUATION DATE-JUL 01, 2014  
TAXABLE STATUS DATE-MAR 01, 2015

TAX MAP PARCEL NUMBER	PROPERTY LOCATION & CLASS	ASSESSMENT	EXEMPTION CODE-----	SCHOOL
CURRENT OWNERS NAME	SCHOOL DISTRICT	LAND	TAX DESCRIPTION	TAXABLE VALUE
CURRENT OWNERS ADDRESS	PARCEL SIZE/GRID COORD	TOTAL	SPECIAL DISTRICTS	TAX AMOUNT
*****				
8.048-1-12.1	52 River Dr/Wilson Hill			8.048-1-12.1 *****
Demo Mary Alice (LU)	210 1 Family Res - WTRFNT		Enhanced S 41834	ACCT 1- 23- 5 BILL 713
52 River Dr	Massena 1 405801	93,200	Massena Central Sch	164,700 62,690
Massena, NY 13662-4114	Lot 52 Wilson Hill	164,700		3,290.88
	& NYPA Parcel #8549			
	95x150x110x174			
	FRNT 140.00 DPTH 274.00			
	EAST-0321767 NRTH-1800119			
	DEED BOOK 2014 PG-15877			
	FULL MARKET VALUE	180,989		
			TOTAL TAX ---	2,210.88**
				DATE #1 09/30/15
				AMT DUE 2,210.88
*****				
9.073-3-5	276 Andrews St			9.073-3-5 *****
Demo Richard C Jr	210 1 Family Res		Basic Star 41854	ACCT 1- 75-13 BILL 714
Demo Lori	Massena 1 405801	8,200	Massena Central Sch	72,600 28,800
276 Andrews St	FRNT 75.00 DPTH 165.00	72,600		1,450.63
Massena, NY 13662	BANK8888111			
	EAST-0348972 NRTH-1794727			
	DEED BOOK 2006 PG-21255			
	FULL MARKET VALUE	79,780		
			TOTAL TAX ---	916.63**
				DATE #1 09/30/15
				AMT DUE 916.63
*****				
9.057-4-22	263 Sh 37B			9.057-4-22 *****
Deno Bill	210 1 Family Res		Massena Central Sch	ACCT 1- 85- 3 BILL 715
PO Box 218	Massena 1 405801	7,800		17,700 353.67
Massena, NY 13662	FRNT 70.00 DPTH 187.00	17,700		
	BANK8888220			
	EAST-0349291 NRTH-1798316			
	DEED BOOK 2008 PG-4764			
	FULL MARKET VALUE	19,451		
			TOTAL TAX ---	353.67**
				DATE #1 09/30/15
				AMT DUE 353.67
*****				
8.044-1-7	381 Cr 41			8.044-1-7 *****
Derouchie Pauline E (LU)	210 1 Family Res		Enhanced S 41834	ACCT 1- 23-10.1 BILL 716
381 County Route 41	Massena 1 405801	10,200	Massena Central Sch	86,100 62,690
Massena, NY 13662	FRNT 100.00 DPTH 217.00	86,100		1,720.37
	EAST-0335558 NRTH-1803110			
	DEED BOOK 2003 PG-22949			
	FULL MARKET VALUE	94,615		
			TOTAL TAX ---	640.37**
				DATE #1 09/30/15
				AMT DUE 640.37
*****				



STATE OF NEW YORK  
COUNTY - St Lawrence  
SCHOOL - Massena 1  
TOWN - Louisville  
SWIS - 405289

2 0 1 5 S C H O O L T A X R O L L  
T A X A B L E SECTION OF THE ROLL - 1  
OWNERS NAME SEQUENCE  
UNIFORM PERCENT OF VALUE IS 091.00

PAGE 375  
VALUATION DATE-JUL 01, 2014  
TAXABLE STATUS DATE-MAR 01, 2015

TAX MAP PARCEL NUMBER	PROPERTY LOCATION & CLASS	ASSESSMENT	EXEMPTION CODE-----	SCHOOL
CURRENT OWNERS NAME	SCHOOL DISTRICT	LAND	TAX DESCRIPTION	TAXABLE VALUE
CURRENT OWNERS ADDRESS	PARCEL SIZE/GRID COORD	TOTAL	SPECIAL DISTRICTS	TAX AMOUNT
*****				
16.001-6-5.21	10015 Sh 56			16.001-6-5.21 *****
Deruchia Robert J	210 1 Family Res		Basic Star 41854	BILL 717
10015 State Highway 56	Massena 1 405801	15,000	Massena Central Sch	28,800
Massena, NY 13662	FRNT 230.00 DPTH 380.00	112,000		2,237.88
	ACRES 2.90 BANK8888830			
	EAST-0345624 NRTH-1789805			
	DEED BOOK 2005 PG-13074			
	FULL MARKET VALUE	123,077		
			TOTAL TAX ---	1,703.88**
			DATE #1	09/30/15
			AMT DUE	1,703.88
*****				
9.048-2-5	103 Cr 43			9.048-2-5 *****
Derushia Derek	210 1 Family Res		Massena Central Sch	ACCT 1- 63-11 BILL 718
155 Center St	Massena 1 405801	10,200		41,700
Massena, NY 13662-1429	Residence Sp46700	41,700		833.21
	FRNT 100.00 DPTH 200.00			
	EAST-0348008 NRTH-1800424			
	DEED BOOK 2002 PG-15726			
	FULL MARKET VALUE	45,824		
			TOTAL TAX ---	833.21**
			DATE #1	09/30/15
			AMT DUE	833.21
*****				
15.002-1-19	223 Willard Rd			15.002-1-19 *****
Desgagne Joy P (LU)	210 1 Family Res		Enhanced S 41834	ACCT 1- 23-12 BILL 719
223 Willard Rd	Massena 1 405801	11,100	Massena Central Sch	39,700
Massena, NY 13662	FRNT 150.00 DPTH 200.00	39,700		793.25
	EAST-0326934 NRTH-1789568			
	DEED BOOK 1999 PG-23660			
	FULL MARKET VALUE	43,626		
			TOTAL TAX ---	0.00**
*****				
9.003-3-39.1	14971 Sh 37			9.003-3-39.1 *****
Deshaies Corey	210 1 Family Res		Basic Star 41854	ACCT 1- 59-10 BILL 720
Deshaies Jennifer	Massena 1 405801	20,300	Massena Central Sch	28,800
14971 State Highway 37	FRNT 484.00 DPTH 243.00	155,000		3,097.07
Massena, NY 13662-3145	BANK8888111			
	EAST-0338975 NRTH-1795363			
	DEED BOOK 2011 PG-5423			
	FULL MARKET VALUE	170,330		
			TOTAL TAX ---	2,563.07**
			DATE #1	09/30/15
			AMT DUE	2,563.07
*****				

STATE OF NEW YORK  
 COUNTY - St Lawrence  
 SCHOOL - Massena 1  
 TOWN - Louisville  
 SWIS - 405289

2 0 1 5 S C H O O L T A X R O L L  
 T A X A B L E SECTION OF THE ROLL - 1  
 OWNERS NAME SEQUENCE  
 UNIFORM PERCENT OF VALUE IS 091.00

PAGE 376  
 VALUATION DATE-JUL 01, 2014  
 TAXABLE STATUS DATE-MAR 01, 2015

TAX MAP PARCEL NUMBER	PROPERTY LOCATION & CLASS	ASSESSMENT	EXEMPTION CODE-----	SCHOOL
CURRENT OWNERS NAME	SCHOOL DISTRICT	LAND	TAX DESCRIPTION	TAXABLE VALUE
CURRENT OWNERS ADDRESS	PARCEL SIZE/GRID COORD	TOTAL	SPECIAL DISTRICTS	TAX AMOUNT
*****				
15.001-1-8.1	Taylor Rd		15.001-1-8.1	*****
Deshales Debralee	105 Vac farmland		ACCT 1- 67- 5.1	BILL 721
Zysik David A	Massena 1 405801	32,200	Massena Central Sch	32,200
13964 State Highway 37	ACRES 131.80	32,200		
Massena, NY 13662	EAST-0314739 NRTH-1789568			
	DEED BOOK 1017 PG-275			
	FULL MARKET VALUE	35,385		
TOTAL TAX ---				643.39**
				DATE #1 09/30/15
				AMT DUE 643.39
*****				
16.001-6-3	10019 Sh 56		16.001-6-3	*****
Deshane Alex R Jr	210 1 Family Res		ACCT 1- 63- 3.3	BILL 722
Deshane Angela M	Massena 1 405801	13,300	Basic Star 41854	28,800
PO Box 11	FRNT 223.00 DPTH	64,700	Massena Central Sch	64,700
Massena, NY 13662-0011	ACRES 1.30			
	EAST-0345841 NRTH-1790022			
	DEED BOOK 2013 PG-5177			
	FULL MARKET VALUE	71,099		
TOTAL TAX ---				758.78**
				DATE #1 09/30/15
				AMT DUE 758.78
*****				
8.054-1-31.1	172 River Dr/Wilson Hill		8.054-1-31.1	*****
Deslauriers Maurice	210 1 Family Res - WTRFNT		ACCT 1- 45- 2	BILL 723
Barringer Kathleen B	Massena 1 405801	82,800	Basic Star 41854	28,800
199 E Orvis St Ste 2	Lot 172 Wilson Hill	185,700	Massena Central Sch	185,700
Massena, NY 13662-3181	NYPA Parcel #8497			
	FRNT 71.00 DPTH 284.00			
	BANK8888869			
	EAST-0318214 NRTH-1799031			
	DEED BOOK 2013 PG-12902			
	FULL MARKET VALUE	204,066		
TOTAL TAX ---				3,176.49**
				DATE #1 09/30/15
				AMT DUE 3,176.49
*****				
9.003-2-36	116 Sh 37B		9.003-2-36	*****
Devine Peter T	210 1 Family Res		ACCT 1- 31-13	BILL 724
Devine Sheri L	Massena 1 405801	10,500	Massena Central Sch	36,900
1 Temple St	FRNT 100.00 DPTH 330.00	36,900		
Massena, NY 13662-2105	BANK8888111			
	EAST-0346251 NRTH-1795973			
	DEED BOOK 1062 PG-483			
	FULL MARKET VALUE	40,549		
TOTAL TAX ---				737.30**
				DATE #1 09/30/15
				AMT DUE 737.30
*****				

STATE OF NEW YORK  
COUNTY - St Lawrence  
SCHOOL - Massena 1  
TOWN - Louisville  
SWIS - 405289

2 0 1 5 S C H O O L T A X R O L L  
T A X A B L E SECTION OF THE ROLL - 1  
OWNERS NAME SEQUENCE  
UNIFORM PERCENT OF VALUE IS 091.00

PAGE 377  
VALUATION DATE-JUL 01, 2014  
TAXABLE STATUS DATE-MAR 01, 2015

TAX MAP PARCEL NUMBER	PROPERTY LOCATION & CLASS	ASSESSMENT	EXEMPTION CODE-----	SCHOOL
CURRENT OWNERS NAME	SCHOOL DISTRICT	LAND	TAX DESCRIPTION	TAXABLE VALUE
CURRENT OWNERS ADDRESS	PARCEL SIZE/GRID COORD	TOTAL	SPECIAL DISTRICTS	TAX AMOUNT
***** 9.001-3-4.2 *****				
9.001-3-4.2	Kingsley Rd			BILL 725
Dewey James	314 Rural vac<10		Massena Central Sch	3,200 63.94
284 Kingsley Rd	Massena 1 405801	3,200		
Massena, NY 13662-3127	FRNT 400.00 DPTH 1189.00	3,200		
	ACRES 10.00			
	EAST-0346804 NRTH-1800483			
	DEED BOOK 2015 PG-570			
	FULL MARKET VALUE	3,516		
TOTAL TAX ---				63.94**
				DATE #1 09/30/15
				AMT DUE 63.94
***** 9.001-3-6 *****				
9.001-3-6	284 Kingsley Rd			ACCT 1- 24- 2 BILL 726
Dewey James C	210 1 Family Res		Enhanced S 41834	62,690
Dewey Cecilia C	Massena 1 405801	25,100	Massena Central Sch	79,900 1,596.49
284 Kingsley Rd	FRNT 375.00 DPTH 450.00	79,900		
Massena, NY 13662-3127	ACRES 3.90			
	EAST-0346052 NRTH-1800283			
	DEED BOOK 843 PG-00511			
	FULL MARKET VALUE	87,802		
TOTAL TAX ---				516.49**
				DATE #1 09/30/15
				AMT DUE 516.49
***** 9.003-2-69.1 *****				
9.003-2-69.1	Kingsley Rd			ACCT 1- 77- 5.21 BILL 727
Dewey James D	910 Priv forest		Massena Central Sch	7,500 149.86
Dewey Cecilia H	Massena 1 405801	7,500		
284 Kingsley Rd	ACRES 30.00	7,500		
Massena, NY 13662-3127	EAST-0346447 NRTH-1799708			
	DEED BOOK 910 PG-638			
	FULL MARKET VALUE	8,242		
TOTAL TAX ---				149.86**
				DATE #1 09/30/15
				AMT DUE 149.86
***** 9.001-3-7 *****				
9.001-3-7	Kingsley Rd			ACCT 1- 77- 5.2 BILL 728
Dewey Randy	311 Res vac land		Massena Central Sch	9,800 195.81
39 Talcott St	Massena 1 405801	9,800		
Massena, NY 13662	FRNT 150.00 DPTH 250.00	9,800		
	EAST-0345715 NRTH-1800170			
	DEED BOOK 982 PG-00366			
	FULL MARKET VALUE	10,769		
TOTAL TAX ---				195.81**
				DATE #1 09/30/15
				AMT DUE 195.81

STATE OF NEW YORK  
COUNTY - St Lawrence  
SCHOOL - Massena 1  
TOWN - Louisville  
SWIS - 405289

2 0 1 5 S C H O O L T A X R O L L  
T A X A B L E SECTION OF THE ROLL - 1  
OWNERS NAME SEQUENCE  
UNIFORM PERCENT OF VALUE IS 091.00

PAGE 378  
VALUATION DATE-JUL 01, 2014  
TAXABLE STATUS DATE-MAR 01, 2015

TAX MAP PARCEL NUMBER	PROPERTY LOCATION & CLASS	ASSESSMENT	EXEMPTION CODE-----	SCHOOL
CURRENT OWNERS NAME	SCHOOL DISTRICT	LAND	TAX DESCRIPTION	TAXABLE VALUE
CURRENT OWNERS ADDRESS	PARCEL SIZE/GRID COORD	TOTAL	SPECIAL DISTRICTS	TAX AMOUNT
*****				
15.041-1-21	18 Shallow River Ln			15.041-1-21 *****
Dewey Walter F	210 1 Family Res		Enhanced S 41834	BILL 729
Dewey Marlene A	Massena 1 405801	14,100	Massena Central Sch	62,690
18 Shallow River Ln	ACRES 1.70	108,200		2,161.95
Massena, NY 13662	EAST-0324528 NRTH-1786635			
	DEED BOOK 1101 PG-1092			
	FULL MARKET VALUE	118,901		
			TOTAL TAX ---	1,081.95**
			DATE #1	09/30/15
			AMT DUE	1,081.95
*****				
16.001-6-6.1	9987 Sh 56			16.001-6-6.1 *****
Dishaw Jean (LU)	557 Outdr sport - WTRFNT		Enhanced S 41834	BILL 730
9987 State Highway 56	Massena 1 405801	44,300	Massena Central Sch	62,690
Massena, NY 13662-3407	75' River Front	137,400		2,745.40
	FRNT 400.00 DPTH			
	ACRES 53.60			
	EAST-0344477 NRTH-1790065			
	DEED BOOK 2014 PG-17974			
	FULL MARKET VALUE	150,989		
			TOTAL TAX ---	1,665.40**
			DATE #1	09/30/15
			AMT DUE	1,665.40
*****				
16.003-1-11.1	9676 Sh 56			16.003-1-11.1 *****
Dishaw Jeffrey K	455 Dealer-prod.		Massena Central Sch	ACCT 1- 81-12 BILL 731
588 S Main St	Massena 1 405801	27,600		106,700
Massena, NY 13662-2564	SP50000	106,700		2,131.98
	FRNT 341.00 DPTH 325.00			
	ACRES 1.80 BANK8888111			
	EAST-0342633 NRTH-1782086			
	DEED BOOK 2009 PG-5851			
	FULL MARKET VALUE	117,253		
			TOTAL TAX ---	2,131.98**
			DATE #1	09/30/15
			AMT DUE	2,131.98
*****				
16.001-6-2.2	9999 Sh 56			16.001-6-2.2 *****
Dishaw Tammy S	424 Night club		Massena Central Sch	BILL 732
588 S Main St	Massena 1 405801	17,300		106,500
Massena, NY 13662-2564	FRNT 290.00 DPTH	106,500		2,127.98
	ACRES 2.80			
	EAST-0345516 NRTH-1789568			
	DEED BOOK 2014 PG-16119			
	FULL MARKET VALUE	117,033		
			TOTAL TAX ---	2,127.98**
			DATE #1	09/30/15
			AMT DUE	2,127.98
*****				

STATE OF NEW YORK  
 COUNTY - St Lawrence  
 SCHOOL - Massena 1  
 TOWN - Louisville  
 SWIS - 405289

2 0 1 5 S C H O O L T A X R O L L  
 T A X A B L E SECTION OF THE ROLL - 1  
 OWNERS NAME SEQUENCE  
 UNIFORM PERCENT OF VALUE IS 091.00

PAGE 379  
 VALUATION DATE-JUL 01, 2014  
 TAXABLE STATUS DATE-MAR 01, 2015

TAX MAP PARCEL NUMBER	PROPERTY LOCATION & CLASS	ASSESSMENT	EXEMPTION CODE-----	SCHOOL
CURRENT OWNERS NAME	SCHOOL DISTRICT	LAND	TAX DESCRIPTION	TAXABLE VALUE
CURRENT OWNERS ADDRESS	PARCEL SIZE/GRID COORD	TOTAL	SPECIAL DISTRICTS	TAX AMOUNT
*****				16.001-6-1.113 *****
	Off Sh 56			BILL 733
16.001-6-1.113	314 Rural vac<10 - WTRFNT		Massena Central Sch	2,000 39.96
Dishaw Thomas (Estate)	Massena 1 405801	2,000		
9987 State Highway 56	FRNT 350.00 DPTH	2,000		
Massena, NY 13662	ACRES 4.10			
	EAST-0343559 NRTH-1791145			
	DEED BOOK 2004 PG-18200			
	FULL MARKET VALUE	2,198		
			TOTAL TAX ---	39.96**
			DATE #1	09/30/15
			AMT DUE	39.96
*****				9.048-1-4 *****
	161 Cr 43			ACCT 1- 76-11 BILL 734
9.048-1-4	210 1 Family Res		Basic Star 41854	28,800
Dixon Susan E	Massena 1 405801	8,000	Massena Central Sch	59,100 1,180.88
Dixon Robert J	75x150 Sp48500	59,100		
161 County Route 43	FRNT 75.00 DPTH 133.00			
Massena, NY 13662	EAST-0347226 NRTH-1801674			
	DEED BOOK 2007 PG-16982			
	FULL MARKET VALUE	64,945		
			TOTAL TAX ---	646.88**
			DATE #1	09/30/15
			AMT DUE	646.88
*****				9.001-1-33.1 *****
	1280 Sh 131			ACCT 1- 25- 6 BILL 735
9.001-1-33.1	210 1 Family Res		Enhanced S 41834	62,690
Dodge Maxine	Massena 1 405801	14,800	Massena Central Sch	78,500 1,568.51
1280 State Highway 131	FRNT 235.00 DPTH 270.00	78,500		
Massena, NY 13662	EAST-0344484 NRTH-1804283			
	DEED BOOK 1013 PG-515			
	FULL MARKET VALUE	86,264		
			TOTAL TAX ---	488.51**
			DATE #1	09/30/15
			AMT DUE	488.51
*****				15.004-1-22.23 *****
	1105 Cr 36			BILL 736
15.004-1-22.23	270 Mfg housing		Massena Central Sch	24,100 481.54
Doman George M	Massena 1 405801	12,400		
1105 County Route 36	FRNT 185.00 DPTH 350.00	24,100		
Norfolk, NY 13667-3280	EAST-0327692 NRTH-1782087			
	DEED BOOK 2010 PG-2476			
	FULL MARKET VALUE	26,484		
			TOTAL TAX ---	481.54**
			DATE #1	09/30/15
			AMT DUE	481.54
*****				*****

STATE OF NEW YORK  
 COUNTY - St Lawrence  
 SCHOOL - Massena 1  
 TOWN - Louisville  
 SWIS - 405289

2 0 1 5 S C H O O L T A X R O L L  
 T A X A B L E SECTION OF THE ROLL - 1  
 OWNERS NAME SEQUENCE  
 UNIFORM PERCENT OF VALUE IS 091.00

PAGE 380  
 VALUATION DATE-JUL 01, 2014  
 TAXABLE STATUS DATE-MAR 01, 2015

TAX MAP PARCEL NUMBER	PROPERTY LOCATION & CLASS	ASSESSMENT	EXEMPTION CODE-----	SCHOOL
CURRENT OWNERS NAME	SCHOOL DISTRICT	LAND	TAX DESCRIPTION	TAXABLE VALUE
CURRENT OWNERS ADDRESS	PARCEL SIZE/GRID COORD	TOTAL	SPECIAL DISTRICTS	TAX AMOUNT
***** 15.041-1-16 *****				
	21 Tyo Rd			ACCT 1- 25-12 BILL 737
15.041-1-16	210 1 Family Res - WTRFNT		Enhanced S 41834	58,800
Donnelly Dennis	Massena 1 405801	13,500	Massena Central Sch	58,800
Donnelly Diana	FRNT 164.00 DPTH 303.00	58,800		1,174.89
21 Tyo Rd	EAST-0324945 NRTH-1786700			
Massena, NY 13662	DEED BOOK 867 PG-301			
	FULL MARKET VALUE	64,615		
TOTAL TAX ---				94.89**
				DATE #1 09/30/15
				AMT DUE 94.89
***** 9.062-4-2 *****				
	112 Cr 41			ACCT 1- 25-13 & BILL 738
9.062-4-2	270 Mfg housing		Enhanced S 41834	21,400
Donnelly Lyle	Massena 1 405801	12,200	Massena Central Sch	21,400
Donnelly Donna	FRNT 150.00 DPTH 200.00	21,400		427.60
112 County Route 41	EAST-0339545 NRTH-1797473			
Massena, NY 13662	DEED BOOK 936 PG-979			
	FULL MARKET VALUE	23,516		
TOTAL TAX ---				0.00**
***** 15.041-1-15 *****				
	17 Tyo Rd			ACCT 1- 75- 6 BILL 739
15.041-1-15	270 Mfg housing - WTRFNT		Basic Star 41854	26,300
Donnelly Travis	Massena 1 405801	12,700	Massena Central Sch	26,300
17 Tyo Rd	FRNT 225.00 DPTH	26,300		525.50
Massena, NY 13662-3473	ACRES 1.30			
	EAST-0325047 NRTH-1786868			
	DEED BOOK 2012 PG-16317			
	FULL MARKET VALUE	28,901		
TOTAL TAX ---				0.00**
***** 15.004-1-4 *****				
	644 Cr 39			ACCT 1- 22- 6 BILL 740
15.004-1-4	210 1 Family Res		Enhanced S 41834	58,300
Dorr Larry J	Massena 1 405801	18,700	Massena Central Sch	58,300
644 County Route 39	ACRES 8.80	58,300		1,164.90
Massena, NY 13662	EAST-0325916 NRTH-1782735			
	DEED BOOK 891 PG-00557			
	FULL MARKET VALUE	64,066		
TOTAL TAX ---				84.90**
				DATE #1 09/30/15
				AMT DUE 84.90
*****				

STATE OF NEW YORK  
 COUNTY - St Lawrence  
 SCHOOL - Massena 1  
 TOWN - Louisville  
 SWIS - 405289

2 0 1 5 S C H O O L T A X R O L L  
 T A X A B L E SECTION OF THE ROLL - 1  
 OWNERS NAME SEQUENCE  
 UNIFORM PERCENT OF VALUE IS 091.00

PAGE 381  
 VALUATION DATE-JUL 01, 2014  
 TAXABLE STATUS DATE-MAR 01, 2015

TAX MAP PARCEL NUMBER	PROPERTY LOCATION & CLASS	ASSESSMENT	EXEMPTION CODE-----	SCHOOL
CURRENT OWNERS NAME	SCHOOL DISTRICT	LAND	TAX DESCRIPTION	TAXABLE VALUE
CURRENT OWNERS ADDRESS	PARCEL SIZE/GRID COORD	TOTAL	SPECIAL DISTRICTS	TAX AMOUNT
*****				
15.040-3-11	38 Willard Rd			15.040-3-11
Doud Lorraine (LU)	210 1 Family Res - WTRFNT		Enhanced S 41834	ACCT 1- 26- 5
38 Willard Rd	Massena 1 405801	22,600	Massena Central Sch	BILL 741
Massena, NY 13662	FRNT 223.00 DPTH	49,000		
	ACRES 2.50			
	EAST-0323466 NRTH-1786208			
	DEED BOOK 1999 PG-22488			
	FULL MARKET VALUE	53,846		
			TOTAL TAX ---	0.00**
*****				
15.002-2-4.1	131 Wallace Rd			15.002-2-4.1
Doussa Una D	210 1 Family Res		Aged - All 41800	ACCT 1- 22- 5.1
131 Wallace Rd	Massena 1 405801	15,300	Enhanced S 41834	BILL 742
Norfolk, NY 13667	FRNT 400.00 DPTH 400.00	34,400	Massena Central Sch	
	EAST-0335031 NRTH-1785892			
	DEED BOOK 902 PG-916			
	FULL MARKET VALUE	37,802		
			TOTAL TAX ---	0.00**
*****				
9.003-2-50	63 Sh 37B			9.003-2-50
Dow Diana M	210 1 Family Res		Basic Star 41854	ACCT 1- 79- 9
63 State Highway 37B	Massena 1 405801	25,100	Massena Central Sch	BILL 743
Massena, NY 13662	ACRES 2.70 BANK8888869	93,300		
	EAST-0344711 NRTH-1795762			
	DEED BOOK 2000 PG-21424			
	FULL MARKET VALUE	102,527		
			TOTAL TAX ---	1,330.23**
			DATE #1	09/30/15
			AMT DUE	1,330.23
*****				
16.026-1-3	24 Antoinette St			16.026-1-3
Dow Diana M	270 Mfg housing		Massena Central Sch	ACCT 1-8-7.1
Clark Lawrence E	Massena 1 405801	14,500		BILL 744
63 State Highway 37B	FRNT 110.00 DPTH 195.00	64,800		
Massena, NY 13662-3142	BANK8888869			
	EAST-0351950 NRTH-1790819			
	DEED BOOK 2011 PG-15098			
	FULL MARKET VALUE	71,209		
			TOTAL TAX ---	1,294.77**
			DATE #1	09/30/15
			AMT DUE	1,294.77
*****				

STATE OF NEW YORK  
 COUNTY - St Lawrence  
 SCHOOL - Massena 1  
 TOWN - Louisville  
 SWIS - 405289

2 0 1 5 S C H O O L T A X R O L L  
 T A X A B L E SECTION OF THE ROLL - 1  
 OWNERS NAME SEQUENCE  
 UNIFORM PERCENT OF VALUE IS 091.00

PAGE 382  
 VALUATION DATE-JUL 01, 2014  
 TAXABLE STATUS DATE-MAR 01, 2015

TAX MAP PARCEL NUMBER	PROPERTY LOCATION & CLASS	ASSESSMENT	EXEMPTION CODE-----	SCHOOL
CURRENT OWNERS NAME	SCHOOL DISTRICT	LAND	TAX DESCRIPTION	TAXABLE VALUE
CURRENT OWNERS ADDRESS	PARCEL SIZE/GRID COORD	TOTAL	SPECIAL DISTRICTS	TAX AMOUNT
*****				
9.003-2-46.11	86 Sh 37B			9.003-2-46.11
Dow Eric J	210 1 Family Res		Basic Star 41854	ACCT 1- 81- 8
86 State Highway 37B	Massena 1 405801	25,000	Massena Central Sch	BILL 745
Massena, NY 13662	FRNT 240.00 DPTH	71,800		28,800
	ACRES 2.60 BANK8888869			1,434.64
	EAST-0345616 NRTH-1795605			
	DEED BOOK 2002 PG-21484			
	FULL MARKET VALUE	78,901		
			TOTAL TAX ---	900.64**
			DATE #1	09/30/15
			AMT DUE	900.64
*****				
8.004-1-27.2	394 Willard Rd			8.004-1-27.2
Dow Mark G	210 1 Family Res		Basic Star 41854	BILL 746
Dow June M	Massena 1 405801	11,500	Massena Central Sch	28,800
394 Willard Rd	FRNT 150.00 DPTH 318.00	47,300		945.10
Massena, NY 13662-3479	BANK8888869			
	EAST-0327344 NRTH-1792595			
	DEED BOOK 2011 PG-7861			
	FULL MARKET VALUE	51,978		
			TOTAL TAX ---	411.10**
			DATE #1	09/30/15
			AMT DUE	411.10
*****				
15.002-2-20.1	92 Patterson Rd			15.002-2-20.1
Dowdle Patrick J	210 1 Family Res - WTRFNT		Massena Central Sch	ACCT 1- 34- 1.5
Dowdle Carolyn A	Massena 1 405801	33,400		BILL 747
489 State Highway 11C	FRNT 992.00 DPTH	80,000		1,598.49
Winthrop, NY 13697-3239	ACRES 13.60 BANK8888830			
	EAST-0336342 NRTH-1791507			
	DEED BOOK 2011 PG-16012			
	FULL MARKET VALUE	83,333		
			TOTAL TAX ---	1,598.49**
			DATE #1	09/30/15
			AMT DUE	1,598.49
*****				
8.004-2-9.21	162 Whalen Rd			8.004-2-9.21
Dowdy Larry A	240 Rural res		Basic Star 41854	BILL 748
162 Whalen Rd	Massena 1 405801	18,400	Massena Central Sch	28,800
Massena, NY 13662	ACRES 7.70	171,600		3,428.75
	EAST-0331549 NRTH-1797364			
	DEED BOOK 1998 PG-9740			
	FULL MARKET VALUE	188,571		
			TOTAL TAX ---	2,894.75**
			DATE #1	09/30/15
			AMT DUE	2,894.75
*****				



STATE OF NEW YORK  
 COUNTY - St Lawrence  
 SCHOOL - Massena 1  
 TOWN - Louisville  
 SWIS - 405289

2 0 1 5 S C H O O L T A X R O L L  
 T A X A B L E SECTION OF THE ROLL - 1  
 OWNERS NAME SEQUENCE  
 UNIFORM PERCENT OF VALUE IS 091.00

PAGE 383  
 VALUATION DATE-JUL 01, 2014  
 TAXABLE STATUS DATE-MAR 01, 2015

TAX MAP PARCEL NUMBER	PROPERTY LOCATION & CLASS	ASSESSMENT	EXEMPTION CODE-----	SCHOOL
CURRENT OWNERS NAME	SCHOOL DISTRICT	LAND	TAX DESCRIPTION	TAXABLE VALUE
CURRENT OWNERS ADDRESS	PARCEL SIZE/GRID COORD	TOTAL	SPECIAL DISTRICTS	TAX AMOUNT
*****				
8.004-2-9.22	Whalen Rd 314 Rural vac<10		Massena Central Sch	10,000
Dowdy Larry A	Massena 1 405801	10,000		
162 Whalen Rd	FRNT 100.00 DPTH 1053.00	10,000		
Massena, NY 13662	ACRES 2.40			
	EAST-0331348 NRTH-1797450			
	DEED BOOK 1998 PG-9740			
	FULL MARKET VALUE	10,989		
			TOTAL TAX ---	199.81**
			DATE #1	09/30/15
			AMT DUE	199.81
*****				
9.003-2-34.2	125 Sh 37B 210 1 Family Res		Basic Star 41854	9.003-2-34.2
Drake Raymond C	Massena 1 405801	14,300	Massena Central Sch	59,900
Drake June E	ACRES 1.00	59,900		
125 State Highway 37B	EAST-0346230 NRTH-1796422			
Massena, NY 13662	DEED BOOK 1106 PG-442			
	FULL MARKET VALUE	65,824		
			TOTAL TAX ---	662.87**
			DATE #1	09/30/15
			AMT DUE	662.87
*****				
8.002-1-5	614 Sh 131 210 1 Family Res		Enhanced S 41834	8.002-1-5
Drinkwine William (LU)	Massena 1 405801	38,400	Massena Central Sch	125,300
614 State Highway 131	FRNT 375.00 DPTH	125,300		
Massena, NY 13662-3184	ACRES 1.70			
	EAST-0331134 NRTH-1801632			
	DEED BOOK 2012 PG-10412			
	FULL MARKET VALUE	137,692		
			TOTAL TAX ---	1,423.63**
			DATE #1	09/30/15
			AMT DUE	1,423.63
*****				
8.036-2-11.1	12 Tucker Ter 210 1 Family Res		Basic Star 41854	8.036-2-11.1
Ducolon Herbert (LU)	Massena 1 405801	17,500	Massena Central Sch	101,300
12 Tucker Ter	FRNT 277.00 DPTH 170.00	101,300		
Massena, NY 13662-3118	EAST-0334789 NRTH-1804108			
	DEED BOOK 2012 PG-179			
	FULL MARKET VALUE	111,319		
			TOTAL TAX ---	1,490.08**
			DATE #1	09/30/15
			AMT DUE	1,490.08
*****				

STATE OF NEW YORK  
 COUNTY - St Lawrence  
 SCHOOL - Massena 1  
 TOWN - Louisville  
 SWIS - 405289

2 0 1 5 S C H O O L T A X R O L L  
 T A X A B L E SECTION OF THE ROLL - 1  
 OWNERS NAME SEQUENCE  
 UNIFORM PERCENT OF VALUE IS 091.00

PAGE 384  
 VALUATION DATE-JUL 01, 2014  
 TAXABLE STATUS DATE-MAR 01, 2015

TAX MAP PARCEL NUMBER	PROPERTY LOCATION & CLASS	ASSESSMENT	EXEMPTION CODE-----	SCHOOL
CURRENT OWNERS NAME	SCHOOL DISTRICT	LAND	TAX DESCRIPTION	TAXABLE VALUE
CURRENT OWNERS ADDRESS	PARCEL SIZE/GRID COORD	TOTAL	SPECIAL DISTRICTS	TAX AMOUNT
***** 8.036-2-8 *****				
8.036-2-8	15 Browning Rd			ACCT 1- 26-13 BILL 753
Ducolon William J	210 1 Family Res		Basic Star 41854	28,800
15 Browning Rd	Massena 1 405801	11,600	Massena Central Sch	52,900
Massena, NY 13662-3119	FRNT 150.00 DPTH 167.00	52,900		
	EAST-0334682 NRTH-1804448			
	DEED BOOK 2011 PG-56			
	FULL MARKET VALUE	58,132		
			TOTAL TAX ---	523.00**
				DATE #1 09/30/15
				AMT DUE 523.00
***** 15.001-2-13 *****				
15.001-2-13	14255 Sh 37			ACCT 1- 52- 9 BILL 754
Dufresne Thomas	210 1 Family Res		Enhanced S 41834	62,690
14255 State Highway 37	Massena 1 405801	13,100	Massena Central Sch	68,000
Massena, NY 13662	FRNT 300.00 DPTH 150.00	68,000		
	BANK8888830			
	EAST-0321740 NRTH-1790373			
	DEED BOOK 2008 PG-15611			
	FULL MARKET VALUE	74,725		
			TOTAL TAX ---	278.71**
				DATE #1 09/30/15
				AMT DUE 278.71
***** 8.004-3-10 *****				
8.004-3-10	14708 Sh 37			ACCT 1- 61- 7 BILL 755
Dumas Allen L	270 Mfg housing		Basic Star 41854	28,800
14708 State Highway 37	Massena 1 405801	9,200	Massena Central Sch	35,000
Massena, NY 13662	FRNT 100.00 DPTH 174.00	35,000		
	EAST-0332856 NRTH-1793361			
	DEED BOOK 2004 PG-15739			
	FULL MARKET VALUE	38,462		
			TOTAL TAX ---	165.34**
				DATE #1 09/30/15
				AMT DUE 165.34
***** 15.003-5-1 *****				
15.003-5-1	492 Nation Rd			ACCT 1- 58-15 BILL 756
Duncan Brenda A	311 Res vac land		Massena Central Sch	5,000
158 Waterbury Dr	Massena 1 405801	5,000		99.91
Mooreville, NC 28117	FRNT 100.00 DPTH 200.00	5,000		
	EAST-0317021 NRTH-1776036			
	DEED BOOK 2007 PG-21916			
	FULL MARKET VALUE	5,495		
			TOTAL TAX ---	99.91**
				DATE #1 09/30/15
				AMT DUE 99.91

\*\*\*\*\*

STATE OF NEW YORK  
 COUNTY - St Lawrence  
 SCHOOL - Massena 1  
 TOWN - Louisville  
 SWIS - 405289

2 0 1 5 S C H O O L T A X R O L L  
 T A X A B L E SECTION OF THE ROLL - 1  
 OWNERS NAME SEQUENCE  
 UNIFORM PERCENT OF VALUE IS 091.00

PAGE 385  
 VALUATION DATE-JUL 01, 2014  
 TAXABLE STATUS DATE-MAR 01, 2015

TAX MAP PARCEL NUMBER	PROPERTY LOCATION & CLASS	ASSESSMENT	EXEMPTION CODE-----	SCHOOL
CURRENT OWNERS NAME	SCHOOL DISTRICT	LAND	TAX DESCRIPTION	TAXABLE VALUE
CURRENT OWNERS ADDRESS	PARCEL SIZE/GRID COORD	TOTAL	SPECIAL DISTRICTS	TAX AMOUNT
***** 8.004-1-20.12 *****				
8.004-1-20.12	261 Whalen Rd			BILL 757
Duncan Donald W	210 1 Family Res		Enhanced S 41834	62,690
Duncan Anne S	Massena 1 405801	12,800	Massena Central Sch	2,255.86
261 Whalen Rd	FRNT 300.00 DPTH 200.00	112,900		
Massena, NY 13662	EAST-0329620 NRTH-1799093			
	DEED BOOK 1105 PG-248			
	FULL MARKET VALUE	124,066		
TOTAL TAX ---				1,175.86**
				DATE #1 09/30/15
				AMT DUE 1,175.86
***** 16.001-3-22.21 *****				
16.001-3-22.21	1516 Cr 36			ACCT 1- 3- 7.2 BILL 758
Dunkelberg Linda E	312 Vac w/imprv		Massena Central Sch	27,400
Mayer Frederick John	Massena 1 405801	15,600		547.48
Attn: John Mayer	FRNT 350.00 DPTH	27,400		
42 Waverly St	ACRES 2.00			
Potsdam, NY 13676-1734	EAST-0337766 NRTH-1784229			
	DEED BOOK 1050 PG-721			
	FULL MARKET VALUE	30,110		
TOTAL TAX ---				547.48**
				DATE #1 09/30/15
				AMT DUE 547.48
***** 8.047-2-6 *****				
8.047-2-6	94 River Dr/Wilson Hill			ACCT 1- 61-11 BILL 759
Durant Charles E	210 1 Family Res - WTRFNT		Basic Star 41854	28,800
94 River Dr	Massena 1 405801	78,500	Massena Central Sch	2,829.32
Massena, NY 13662	Lot 94 Wilson Hill	141,600		
	120x224x72x219			
	FRNT 72.00 DPTH 221.00			
	EAST-0320498 NRTH-1799970			
	DEED BOOK 2007 PG-16622			
	FULL MARKET VALUE	155,604		
TOTAL TAX ---				2,295.32**
				DATE #1 09/30/15
				AMT DUE 2,295.32
***** 15.001-1-42 *****				
15.001-1-42	905 Cr 39			BILL 760
Durant Dion M	210 1 Family Res		Basic Star 41854	28,800
Durant Melinda	Massena 1 405801	11,600	Massena Central Sch	2,002.10
905 County Route 39	FRNT 151.00 DPTH 329.00	100,200		
Chase Mills, NY 13621	EAST-0321156 NRTH-1787182			
	DEED BOOK 1998 PG-8682			
	FULL MARKET VALUE	110,110		
TOTAL TAX ---				1,468.10**
				DATE #1 09/30/15
				AMT DUE 1,468.10
*****				

STATE OF NEW YORK  
 COUNTY - St Lawrence  
 SCHOOL - Massena 1  
 TOWN - Louisville  
 SWIS - 405289

2 0 1 5 S C H O O L T A X R O L L  
 T A X A B L E SECTION OF THE ROLL - 1  
 OWNERS NAME SEQUENCE  
 UNIFORM PERCENT OF VALUE IS 091.00

PAGE 386  
 VALUATION DATE-JUL 01, 2014  
 TAXABLE STATUS DATE-MAR 01, 2015

TAX MAP PARCEL NUMBER	PROPERTY LOCATION & CLASS	ASSESSMENT	EXEMPTION CODE-----	SCHOOL
CURRENT OWNERS NAME	SCHOOL DISTRICT	LAND	TAX DESCRIPTION	TAXABLE VALUE
CURRENT OWNERS ADDRESS	PARCEL SIZE/GRID COORD	TOTAL	SPECIAL DISTRICTS	TAX AMOUNT
***** 15.002-1-26.1 *****				
	347 Willard Rd			ACCT 1- 27- 4 BILL 761
15.002-1-26.1	210 1 Family Res		RPTL466_f 41690	2,880
Durant Mary A	Massena 1 405801	9,800	Enhanced S 41834	52,920
347 Willard Rd	FRNT 300.00 DPTH 475.00	55,800	Massena Central Sch	52,920
Massena, NY 13662	EAST-0327680 NRTH-1791390			1,057.40
	DEED BOOK 866 PG-317			
	FULL MARKET VALUE	61,319		
TOTAL TAX ---				0.00**
*****				

STATE OF NEW YORK  
 COUNTY - St Lawrence  
 SCHOOL - Massena 1  
 TOWN - Louisville  
 SWIS - 405289

2 0 1 5 S C H O O L T A X R O L L  
 T A X A B L E SECTION OF THE ROLL - 1  
 N A M E S E C T I O N - D  
 UNIFORM PERCENT OF VALUE IS 091.00

PAGE 387  
 VALUATION DATE-JUL 01, 2014  
 TAXABLE STATUS DATE-MAR 01, 2015  
 RPS155/V04/L015  
 CURRENT DATE 8/21/2015

\*\*\* SPECIAL DISTRICT SUMMARY \*\*\*

CODE	DISTRICT NAME	TOTAL PARCELS	EXTENSION TYPE	EXTENSION VALUE	AD VALOREM VALUE	EXEMPT AMOUNT	TAXABLE VALUE	TOTAL TAX
------	---------------	---------------	----------------	-----------------	------------------	---------------	---------------	-----------

NO SPECIAL DISTRICTS AT THIS LEVEL

\*\*\* SCHOOL DISTRICT SUMMARY \*\*\*

CODE	DISTRICT NAME	TOTAL PARCELS	ASSESSED LAND	ASSESSED TOTAL	EXEMPT AMOUNT	TOTAL TAXABLE	TOTAL TAX
					----- STAR AMOUNT	----- STAR TAXABLE	
	Massena 1	73	1792,500	5937,100	20,080	5,917,020	
405801					1709,430	4,207,590	84,072.06
	S U B - T O T A L	73	1792,500	5937,100	20,080	5,917,020	
	S U B - T O T A L (CONT)				1709,430	4,207,590	84,072.06
	T O T A L	73	1792,500	5937,100	20,080	5,917,020	
	T O T A L (CONT)				1709,430	4,207,590	84,072.06

\*\*\* SYSTEM CODES SUMMARY \*\*\*

NO SYSTEM EXEMPTIONS AT THIS LEVEL

\*\*\* EXEMPTION SUMMARY \*\*\*

CODE	DESCRIPTION	TOTAL PARCELS	SCHOOL
41690	RPTL466_f	1	2,880
41800	Aged - All	1	17,200
41834	Enhanced S	17	905,530
41854	Basic Star	28	803,900
	T O T A L	47	1729,510

STATE OF NEW YORK  
 COUNTY - St Lawrence  
 SCHOOL - Massena 1  
 TOWN - Louisville  
 SWIS - 405289

2 0 1 5 S C H O O L T A X R O L L  
 T A X A B L E SECTION OF THE ROLL - 1  
 N A M E S E C T I O N - D  
 UNIFORM PERCENT OF VALUE IS 091.00

PAGE 388  
 VALUATION DATE-JUL 01, 2014  
 TAXABLE STATUS DATE-MAR 01, 2015  
 RPS155/V04/L015  
 CURRENT DATE 8/21/2015

\*\*\* G R A N D T O T A L S \*\*\*

ROLL SEC	DESCRIPTION	TOTAL PARCELS	ASSESSED LAND	ASSESSED TOTAL	EXEMPT AMOUNT ----- STAR AMOUNT	TOTAL TAXABLE ----- STAR TAXABLE	TAX RATE	TOTAL TAX
	Massena Central Sc		1792,500	5937,100	20,080	5,917,020		
	SPEC DIST TAXES				1709,430	4,207,590		84,072.06
1	TAXABLE	73						84,072.06

STATE OF NEW YORK  
 COUNTY - St Lawrence  
 SCHOOL - Massena 1  
 TOWN - Louisville  
 SWIS - 405289

2 0 1 5 S C H O O L T A X R O L L  
 T A X A B L E SECTION OF THE ROLL - 1  
 OWNERS NAME SEQUENCE  
 UNIFORM PERCENT OF VALUE IS 091.00

PAGE 389  
 VALUATION DATE-JUL 01, 2014  
 TAXABLE STATUS DATE-MAR 01, 2015

TAX MAP PARCEL NUMBER	PROPERTY LOCATION & CLASS	ASSESSMENT	EXEMPTION CODE-----	SCHOOL
CURRENT OWNERS NAME	SCHOOL DISTRICT	LAND	TAX DESCRIPTION	TAXABLE VALUE
CURRENT OWNERS ADDRESS	PARCEL SIZE/GRID COORD	TOTAL	SPECIAL DISTRICTS	TAX AMOUNT
***** 9.001-1-23.1 *****				
1234 Sh 131				ACCT 1- 29- 1 BILL 762
9.001-1-23.1	210 1 Family Res		Enhanced S 41834	62,690
Eagles Martin R (LU)	Massena 1 405801	14,600	Massena Central Sch	95,400
Eagles Judith A (LU)	FRNT 225.00 DPTH 370.00	95,400		
1234 State Highway 131	EAST-0343507 NRTH-1803688			
Massena, NY 13662-3113	DEED BOOK 2015 PG-3262			
	FULL MARKET VALUE	104,835		
PRIOR OWNER ON 3/01/2015				
Eagles Martin R				
TOTAL TAX ---				826.19**
				DATE #1 09/30/15
				AMT DUE 826.19
***** 9.003-3-53 *****				
8 Green Dr				BILL 763
9.003-3-53	210 1 Family Res		Basic Star 41854	28,800
Earl Jeremy T	Massena 1 405801	25,300	Massena Central Sch	152,400
Earl Jennifer M	ACRES 3.30	152,400		
8 Green Dr	EAST-0339204 NRTH-1796150			
Massena, NY 13662	DEED BOOK 2004 PG-7921			
	FULL MARKET VALUE	167,473		
TOTAL TAX ---				2,511.12**
				DATE #1 09/30/15
				AMT DUE 2,511.12
***** 9.056-1-6 *****				
40 Butler Ave				BILL 764
9.056-1-6	210 1 Family Res		Enhanced S 41834	62,690
Eastwood Richard	Massena 1 405801	18,000	Massena Central Sch	142,700
Eastwood Beverly	FRNT 300.00 DPTH 125.00	142,700		
40 Butler Ave	EAST-0348153 NRTH-1799218			
Massena, NY 13662	DEED BOOK 2005 PG-16670			
	FULL MARKET VALUE	156,813		
TOTAL TAX ---				1,771.30**
				DATE #1 09/30/15
				AMT DUE 1,771.30
***** 16.026-2-16 *****				
Antoinette St				BILL 765
16.026-2-16	311 Res vac land		Massena Central Sch	7,200
Echlin Gregory	Massena 1 405801	7,200		
7 Attwood Cres	FRNT 239.00 DPTH 100.00	7,200		
Ottawa, ON, Canada K2E 5B1	BANK1111111			
	EAST-0352415 NRTH-1791257			
	DEED BOOK 1060 PG-97			
	FULL MARKET VALUE	7,912		
TOTAL TAX ---				143.86**
				DATE #1 09/30/15
				AMT DUE 143.86
*****				

STATE OF NEW YORK  
 COUNTY - St Lawrence  
 SCHOOL - Massena 1  
 TOWN - Louisville  
 SWIS - 405289

2 0 1 5 S C H O O L T A X R O L L  
 T A X A B L E SECTION OF THE ROLL - 1  
 OWNERS NAME SEQUENCE  
 UNIFORM PERCENT OF VALUE IS 091.00

PAGE 390  
 VALUATION DATE-JUL 01, 2014  
 TAXABLE STATUS DATE-MAR 01, 2015

TAX MAP PARCEL NUMBER	PROPERTY LOCATION & CLASS	ASSESSMENT	EXEMPTION CODE-----	SCHOOL
CURRENT OWNERS NAME	SCHOOL DISTRICT	LAND	TAX DESCRIPTION	TAXABLE VALUE
CURRENT OWNERS ADDRESS	PARCEL SIZE/GRID COORD	TOTAL	SPECIAL DISTRICTS	TAX AMOUNT
*****				
16.034-2-12	Cr 40 314 Rural vac<10 - WTRFNT		Massena Central Sch	44,500
Eldredge Robert	Massena 1 405801	44,500		
Eldredge Bonny	FRNT 392.00 DPTH	44,500		
2349 State Route 8	ACRES 3.70			
Lake Pleasant, NY 12108-4410	EAST-0351690 NRTH-1788408			
	DEED BOOK 2011 PG-14373			
	FULL MARKET VALUE	48,901		
TOTAL TAX ---				889.16**
				DATE #1 09/30/15
				AMT DUE 889.16
*****				
9.065-4-9	234 Sh 37B 311 Res vac land - WTRFNT		Massena Central Sch	18,900
Elizabeth Alida Elliott Trust	Massena 1 405801	18,900		
251 Bloor St	ACRES 3.30	18,900		
Conneaut, OH 44030-2016	EAST-0348912 NRTH-1797305			
	DEED BOOK 2009 PG-11062			
	FULL MARKET VALUE	20,769		
TOTAL TAX ---				377.64**
				DATE #1 09/30/15
				AMT DUE 377.64
*****				
8.004-3-22.11	14730 Sh 37 270 Mfg housing		Basic Star 41854	57,800
Elliott Charles W Jr (LU)	Massena 1 405801	14,100	Massena Central Sch	57,800
Elliott Debra A (LU)	202x240x143x70x279	57,800		
14730 State Highway 37	FRNT 202.00 DPTH			
Massena, NY 13662	ACRES 5.60			
	EAST-0333593 NRTH-1793244			
	DEED BOOK 2008 PG-5813			
	FULL MARKET VALUE	63,516		
TOTAL TAX ---				620.91**
				DATE #1 09/30/15
				AMT DUE 620.91
*****				
15.002-1-13.1	14396 Sh 37 210 1 Family Res		Basic Star 41854	65,800
Ellsworth Deric P	Massena 1 405801	8,400	Massena Central Sch	65,800
Ellsworth Amy L	FRNT 73.00 DPTH 192.00	65,800		
14396 State Highway 37	EAST-0325193 NRTH-1791098			
Massena, NY 13662	DEED BOOK 2008 PG-5500			
	FULL MARKET VALUE	72,308		
TOTAL TAX ---				780.75**
				DATE #1 09/30/15
				AMT DUE 780.75
*****				



STATE OF NEW YORK  
 COUNTY - St Lawrence  
 SCHOOL - Massena 1  
 TOWN - Louisville  
 SWIS - 405289

2 0 1 5 S C H O O L T A X R O L L  
 T A X A B L E SECTION OF THE ROLL - 1  
 OWNERS NAME SEQUENCE  
 UNIFORM PERCENT OF VALUE IS 091.00

PAGE 391  
 VALUATION DATE-JUL 01, 2014  
 TAXABLE STATUS DATE-MAR 01, 2015

TAX MAP PARCEL NUMBER	PROPERTY LOCATION & CLASS	ASSESSMENT	EXEMPTION CODE-----	SCHOOL
CURRENT OWNERS NAME	SCHOOL DISTRICT	LAND	TAX DESCRIPTION	TAXABLE VALUE
CURRENT OWNERS ADDRESS	PARCEL SIZE/GRID COORD	TOTAL	SPECIAL DISTRICTS	TAX AMOUNT
*****				
8.002-1-15	718 Sh 131		8.002-1-15	*****
Engle Ulrica Christina	210 1 Family Res		ACCT 1- 79-13	BILL 770
7133 Steelman Cir	Massena 1 405801	24,100	75,900	1,516.56
Sacramento, CA 95825	100x205x100x200	75,900		
	FRNT 100.00 DPTH 200.00			
	EAST-0332133 NRTH-1803940			
	DEED BOOK 2013 PG-3825			
	FULL MARKET VALUE	83,407		
			TOTAL TAX ---	1,516.56**
			DATE #1	09/30/15
			AMT DUE	1,516.56
*****				
8.054-1-15.1	182 River Dr/Wilson Hill		8.054-1-15.1	*****
Evans Richard C	210 1 Family Res - WTRFNT		ACCT 1- 69-14	BILL 771
Evans Mary	Massena 1 405801	86,200	166,900	28,800
182 River Dr	Lot 182	166,900		3,334.84
Massena, NY 13662	& NYPA Parcel #8492			
	FRNT 86.00 DPTH 260.00			
	EAST-0317863 NRTH-1798766			
	DEED BOOK 2008 PG-18405			
	FULL MARKET VALUE	183,407		
			TOTAL TAX ---	2,800.84**
			DATE #1	09/30/15
			AMT DUE	2,800.84
*****				

STATE OF NEW YORK  
 COUNTY - St Lawrence  
 SCHOOL - Massena 1  
 TOWN - Louisville  
 SWIS - 405289

2015 SCHOOL TAX ROLL  
 TAXABLE SECTION OF THE ROLL - 1  
 NAME SECTION - E  
 UNIFORM PERCENT OF VALUE IS 091.00

PAGE 392  
 VALUATION DATE-JUL 01, 2014  
 TAXABLE STATUS DATE-MAR 01, 2015  
 RPS155/V04/L015  
 CURRENT DATE 8/21/2015

\*\*\* SPECIAL DISTRICT SUMMARY \*\*\*

CODE	DISTRICT NAME	TOTAL PARCELS	EXTENSION TYPE	EXTENSION VALUE	AD VALOREM VALUE	EXEMPT AMOUNT	TAXABLE VALUE	TOTAL TAX
------	---------------	---------------	----------------	-----------------	------------------	---------------	---------------	-----------

NO SPECIAL DISTRICTS AT THIS LEVEL

\*\*\* SCHOOL DISTRICT SUMMARY \*\*\*

CODE	DISTRICT NAME	TOTAL PARCELS	ASSESSED LAND	ASSESSED TOTAL	EXEMPT AMOUNT	TOTAL TAXABLE	TOTAL TAX
					----- STAR AMOUNT	----- STAR TAXABLE	
	Massena 1	10	261,300	827,500		827,500	
405801					240,580	586,920	11,727.27
	S U B - T O T A L	10	261,300	827,500		827,500	
	S U B - T O T A L (CONT)				240,580	586,920	11,727.27
	T O T A L	10	261,300	827,500		827,500	
	T O T A L (CONT)				240,580	586,920	11,727.27

\*\*\* SYSTEM CODES SUMMARY \*\*\*

NO SYSTEM EXEMPTIONS AT THIS LEVEL

\*\*\* EXEMPTION SUMMARY \*\*\*

CODE	DESCRIPTION	TOTAL PARCELS	SCHOOL
41834	Enhanced S	2	125,380
41854	Basic Star	4	115,200
	T O T A L	6	240,580

STATE OF NEW YORK  
 COUNTY - St Lawrence  
 SCHOOL - Massena 1  
 TOWN - Louisville  
 SWIS - 405289

2 0 1 5 S C H O O L T A X R O L L  
 T A X A B L E SECTION OF THE ROLL - 1  
 N A M E S E C T I O N - E  
 UNIFORM PERCENT OF VALUE IS 091.00

PAGE 393  
 VALUATION DATE-JUL 01, 2014  
 TAXABLE STATUS DATE-MAR 01, 2015  
 RPS155/V04/L015  
 CURRENT DATE 8/21/2015

\*\*\* G R A N D T O T A L S \*\*\*

ROLL SEC	DESCRIPTION	TOTAL PARCELS	ASSESSED LAND	ASSESSED TOTAL	EXEMPT AMOUNT ----- STAR AMOUNT	TOTAL TAXABLE ----- STAR TAXABLE	TAX RATE	TOTAL TAX
	Massena Central Sc		261,300	827,500		827,500		
	SPEC DIST TAXES				240,580	586,920		11,727.27
1	TAXABLE	10						11,727.27

STATE OF NEW YORK  
 COUNTY - St Lawrence  
 SCHOOL - Massena 1  
 TOWN - Louisville  
 SWIS - 405289

2 0 1 5 S C H O O L T A X R O L L  
 T A X A B L E SECTION OF THE ROLL - 1  
 OWNERS NAME SEQUENCE  
 UNIFORM PERCENT OF VALUE IS 091.00

PAGE 394  
 VALUATION DATE-JUL 01, 2014  
 TAXABLE STATUS DATE-MAR 01, 2015

TAX MAP PARCEL NUMBER	PROPERTY LOCATION & CLASS	ASSESSMENT	EXEMPTION CODE-----	SCHOOL
CURRENT OWNERS NAME	SCHOOL DISTRICT	LAND	TAX DESCRIPTION	TAXABLE VALUE
CURRENT OWNERS ADDRESS	PARCEL SIZE/GRID COORD	TOTAL	SPECIAL DISTRICTS	TAX AMOUNT
***** 8.047-3-3.1 *****				
8.047-3-3.1	84 Cougar Pt/Wilson Hill			ACCT 1- 76- 8 BILL 772
Fairbanks Mary Jo	210 1 Family Res - WTRFNT		Enhanced S 41834	62,690
84 Cougar Pt	Massena 1 405801	79,500	Massena Central Sch	213,600
Massena, NY 13662	Lot No 84	213,600		
	& NYPA Parcel #8575			
	FRNT 47.00 DPTH 285.00			
	EAST-0320861 NRTH-1800154			
	DEED BOOK 2008 PG-4936			
	FULL MARKET VALUE	234,725		
			TOTAL TAX ---	3,187.96**
			DATE #1	09/30/15
			AMT DUE	3,187.96
***** 16.001-2-16 *****				
16.001-2-16	10042 Sh 56			ACCT 1- 40-12 BILL 773
Farrakhan Jacqueline	210 1 Family Res		Enhanced S 41834	62,690
10042 State Highway 56	Massena 1 405801	13,100	Massena Central Sch	99,800
Massena, NY 13662	SP96300	99,800		
	ACRES 1.20			
	EAST-0346360 NRTH-1790303			
	DEED BOOK 2008 PG-4993			
	FULL MARKET VALUE	109,670		
			TOTAL TAX ---	914.11**
			DATE #1	09/30/15
			AMT DUE	914.11
***** 8.055-2-26.1 *****				
8.055-2-26.1	River Dr			BILL 774
Faucher Jon-Paul	311 Res vac land		Massena Central Sch	559.47
Faucher Katie Curran	Massena 1 405801	28,000		
8513 Long Leaf Trl	Wilson Hill Lot 107	28,000		
Liverpool, NY 13090-1127	FRNT 315.00 DPTH 200.00			
	EAST-0320208 NRTH-1799727			
	DEED BOOK 2013 PG-11807			
	FULL MARKET VALUE	30,769		
			TOTAL TAX ---	559.47**
			DATE #1	09/30/15
			AMT DUE	559.47
***** 9.064-1-24 *****				
9.064-1-24	16 Riverview Dr			ACCT 1- 36- 8.3 BILL 775
Fay Edward	210 1 Family Res - WTRFNT		Basic Star 41854	28,800
Fay Pat	Massena 1 405801	31,200	Massena Central Sch	158,300
16 Riverview Dr	ACRES 1.16	158,300		
Massena, NY 13662	EAST-0348187 NRTH-1796760			
	DEED BOOK 1032 PG-40			
	FULL MARKET VALUE	173,956		
			TOTAL TAX ---	2,629.00**
			DATE #1	09/30/15
			AMT DUE	2,629.00
*****				

STATE OF NEW YORK  
 COUNTY - St Lawrence  
 SCHOOL - Massena 1  
 TOWN - Louisville  
 SWIS - 405289

2 0 1 5 S C H O O L T A X R O L L  
 T A X A B L E SECTION OF THE ROLL - 1  
 OWNERS NAME SEQUENCE  
 UNIFORM PERCENT OF VALUE IS 091.00

PAGE 395  
 VALUATION DATE-JUL 01, 2014  
 TAXABLE STATUS DATE-MAR 01, 2015

TAX MAP PARCEL NUMBER	PROPERTY LOCATION & CLASS	ASSESSMENT	EXEMPTION CODE-----	SCHOOL
CURRENT OWNERS NAME	SCHOOL DISTRICT	LAND	TAX DESCRIPTION	TAXABLE VALUE
CURRENT OWNERS ADDRESS	PARCEL SIZE/GRID COORD	TOTAL	SPECIAL DISTRICTS	TAX AMOUNT
***** 23.001-3-21.1 *****				
23.001-3-21.1	Nation Rd			ACCT 1- 78- 3
Feeley John R	105 Vac farmland		Massena Central Sch	7,000
Feeley Gay K	Massena 1 405801	7,000		
57 Westwood Dr	ACRES 33.90	7,000		
Massena, NY 13662	EAST-0317220 NRTH-1772154			
	DEED BOOK 2001 PG-14620			
	FULL MARKET VALUE	7,692		
TOTAL TAX ---				139.87**
			DATE #1	09/30/15
			AMT DUE	139.87
***** 23.001-3-22 *****				
23.001-3-22	Nation Rd			ACCT 1- 77-15
Feeley John R	323 Vacant rural		Massena Central Sch	8,000
Feeley Gay K	Massena 1 405801	8,000		
57 Westwood Dr	ACRES 30.40	8,000		
Massena, NY 13662	EAST-0318138 NRTH-1772011			
	DEED BOOK 2001 PG-14620			
	FULL MARKET VALUE	8,791		
TOTAL TAX ---				159.85**
			DATE #1	09/30/15
			AMT DUE	159.85
***** 23.001-3-23 *****				
23.001-3-23	Nation Rd			ACCT 1- 30- 3.1
Feeley John R	910 Priv forest		Massena Central Sch	5,500
57 Westwood Dr	Massena 1 405801	5,500		
Massena, NY 13662	ACRES 21.80	5,500		
	EAST-0318355 NRTH-1771557			
	DEED BOOK 2007 PG-781			
	FULL MARKET VALUE	6,044		
TOTAL TAX ---				109.90**
			DATE #1	09/30/15
			AMT DUE	109.90
***** 23.001-3-7.1 *****				
23.001-3-7.1	Cr 36			BILL 779
Fenlong Shirley	311 Res vac land - WTRFNT		Massena Central Sch	9,800
PO Box 2	Massena 1 405801	9,800		
Chase Mills, NY 13621	ACRES 0.98	9,800		
	EAST-0314457 NRTH-1772962			
	DEED BOOK 2006 PG-11983			
	FULL MARKET VALUE	10,769		
TOTAL TAX ---				195.81**
			DATE #1	09/30/15
			AMT DUE	195.81

\*\*\*\*\*

STATE OF NEW YORK  
 COUNTY - St Lawrence  
 SCHOOL - Massena 1  
 TOWN - Louisville  
 SWIS - 405289

2 0 1 5 S C H O O L T A X R O L L  
 T A X A B L E SECTION OF THE ROLL - 1  
 OWNERS NAME SEQUENCE  
 UNIFORM PERCENT OF VALUE IS 091.00

PAGE 396  
 VALUATION DATE-JUL 01, 2014  
 TAXABLE STATUS DATE-MAR 01, 2015

TAX MAP PARCEL NUMBER	PROPERTY LOCATION & CLASS	ASSESSMENT	EXEMPTION CODE-----	SCHOOL
CURRENT OWNERS NAME	SCHOOL DISTRICT	LAND	TAX DESCRIPTION	TAXABLE VALUE
CURRENT OWNERS ADDRESS	PARCEL SIZE/GRID COORD	TOTAL	SPECIAL DISTRICTS	TAX AMOUNT
***** 23.001-3-8.2 *****				
23.001-3-8.2	477 Cr 36 210 1 Family Res - WTRFNT		Basic Star 41854	BILL 780
Fenlong Shirley	Massena 1 405801	16,000	Massena Central Sch	28,800
PO Box 2	FRNT 419.00 DPTH	63,300		1,264.80
Chase Mills, NY 13621	ACRES 1.80 EAST-0314544 NRTH-1773178 DEED BOOK 2006 PG-11983 FULL MARKET VALUE	69,560		
TOTAL TAX ---				730.80**
				DATE #1 09/30/15
				AMT DUE 730.80
***** 23.001-3-8.13 *****				
23.001-3-8.13	Cr 36 314 Rural vac<10		Massena Central Sch	BILL 781
Fenlong Shirley	Massena 1 405801	4,700		93.91
PO Box 2	FRNT 63.00 DPTH	4,700		
Chase Mills, NY 13621	ACRES 2.50 EAST-0314717 NRTH-1773027 DEED BOOK 2006 PG-11983 FULL MARKET VALUE	5,165		
TOTAL TAX ---				93.91**
				DATE #1 09/30/15
				AMT DUE 93.91
***** 15.004-1-61 *****				
15.004-1-61	645 Cr 39 270 Mfg housing		Basic Star 41854	BILL 782
Fenlong Vern G	Massena 1 405801	12,000	Massena Central Sch	28,800
Fenlong Lois M	FRNT 198.00 DPTH 194.00	69,400		1,386.69
645 County Route 39	EAST-0325389 NRTH-1782297			
Massena, NY 13662	DEED BOOK 2001 PG-8600 FULL MARKET VALUE	76,264		
TOTAL TAX ---				852.69**
				DATE #1 09/30/15
				AMT DUE 852.69
***** 15.003-2-17 *****				
15.003-2-17	649 Cr 36 323 Vacant rural		Massena Central Sch	BILL 783
Fetterley Eric	Massena 1 405801	2,300		45.96
973 Maple Ridge Rd	FRNT 132.00 DPTH 83.00	2,300		
Brasher Falls, NY 13613-4247	EAST-0317040 NRTH-1777372 DEED BOOK 2015 PG-3021 FULL MARKET VALUE	2,527		
PRIOR OWNER ON 3/01/2015				
Macomber Anjulina				
TOTAL TAX ---				45.96**
				DATE #1 09/30/15
				AMT DUE 45.96
*****				

STATE OF NEW YORK  
 COUNTY - St Lawrence  
 SCHOOL - Massena 1  
 TOWN - Louisville  
 SWIS - 405289

2 0 1 5 S C H O O L T A X R O L L  
 T A X A B L E SECTION OF THE ROLL - 1  
 OWNERS NAME SEQUENCE  
 UNIFORM PERCENT OF VALUE IS 091.00

PAGE 397  
 VALUATION DATE-JUL 01, 2014  
 TAXABLE STATUS DATE-MAR 01, 2015

TAX MAP PARCEL NUMBER	PROPERTY LOCATION & CLASS	ASSESSMENT	EXEMPTION CODE-----	SCHOOL
CURRENT OWNERS NAME	SCHOOL DISTRICT	LAND	TAX DESCRIPTION	TAXABLE VALUE
CURRENT OWNERS ADDRESS	PARCEL SIZE/GRID COORD	TOTAL	SPECIAL DISTRICTS	TAX AMOUNT
*****				
15.003-2-23.12	CR 36 311 Res vac land		Massena Central Sch	3,400
Fetterley Eric	Massena 1 405801	3,400		
973 Maple Ridge Rd	FRNT 223.00 DPTH 215.00	3,400		
Brasher Falls, NY 13613-4247	EAST-0316750 NRTH-1777199			
	DEED BOOK 2015 PG-3021			
PRIOR OWNER ON 3/01/2015	FULL MARKET VALUE	3,736		
McComber Anjulina				
TOTAL TAX ---				67.94**
				DATE #1 09/30/15
				AMT DUE 67.94
*****				
9.057-4-2	65 Cr 43 210 1 Family Res		Massena Central Sch	48,800
Fetterly Jason	Massena 1 405801	8,500		
Fetterly Amber	FRNT 75.00 DPTH 200.00	48,800		
21 Jenner Rd	EAST-0348517 NRTH-1799635			
Lisbon, NY 13658-3212	DEED BOOK 2012 PG-5862			
	FULL MARKET VALUE	53,626		
TOTAL TAX ---				975.08**
				DATE #1 09/30/15
				AMT DUE 975.08
*****				
15.002-1-16	14380 Sh 37 210 1 Family Res		Massena Central Sch	55,100
Fetterly Jason P	Massena 1 405801	10,200		
21 Jenner Rd	FRNT 152.00 DPTH 150.00	55,100		
Lisbon, NY 13658-3212	EAST-0324803 NRTH-1791016			
	DEED BOOK 2012 PG-8507			
	FULL MARKET VALUE	60,549		
TOTAL TAX ---				1,100.96**
				DATE #1 09/30/15
				AMT DUE 1,100.96
*****				
9.057-4-42.1	270 Sh 37B 311 Res vac land		Massena Central Sch	6,500
Fiacco Anthony M	Massena 1 405801	6,500		
Fiacco Natalie A	FRNT 220.00 DPTH	6,500		
177 Allen St	ACRES 1.90			
Massena, NY 13662	EAST-0349578 NRTH-1798078			
	DEED BOOK 2001 PG-7648			
	FULL MARKET VALUE	7,143		
TOTAL TAX ---				129.88**
				DATE #1 09/30/15
				AMT DUE 129.88
*****				

STATE OF NEW YORK  
 COUNTY - St Lawrence  
 SCHOOL - Massena 1  
 TOWN - Louisville  
 SWIS - 405289

2 0 1 5 S C H O O L T A X R O L L  
 T A X A B L E SECTION OF THE ROLL - 1  
 OWNERS NAME SEQUENCE  
 UNIFORM PERCENT OF VALUE IS 091.00

PAGE 398  
 VALUATION DATE-JUL 01, 2014  
 TAXABLE STATUS DATE-MAR 01, 2015

TAX MAP PARCEL NUMBER	PROPERTY LOCATION & CLASS	ASSESSMENT	EXEMPTION CODE-----	SCHOOL
CURRENT OWNERS NAME	SCHOOL DISTRICT	LAND	TAX DESCRIPTION	TAXABLE VALUE
CURRENT OWNERS ADDRESS	PARCEL SIZE/GRID COORD	TOTAL	SPECIAL DISTRICTS	TAX AMOUNT
***** 23.001-3-3 *****				
	407 Cr 36			ACCT 1-54-5.2 BILL 788
23.001-3-3	210 1 Family Res - WTRFNT		Basic Star 41854	28,800
Fisher Michelle R	Massena 1 405801	16,400	Massena Central Sch	61,400
Fisher Terry P	FRNT 300.00 DPTH	61,400		
407 County Route 36	ACRES 2.62 BANK8888830			
Chase Mills, NY 13621-3143	EAST-0313959 NRTH-1771449			
	DEED BOOK 2009 PG-20276			
	FULL MARKET VALUE	67,473		
TOTAL TAX ---				692.84**
				DATE #1 09/30/15
				AMT DUE 692.84
***** 8.004-2-2 *****				
	270 Whalen Rd			ACCT 1- 30-13.12 BILL 789
8.004-2-2	210 1 Family Res		Enhanced S 41834	62,690
Fitzgerald Richard J (LU)	Massena 1 405801	13,300	Massena Central Sch	80,300
Fitzgerald Theresa K (LU)	FRNT 200.00 DPTH 275.00	80,300		
270 Whalen Rd	ACRES 1.30			
Massena, NY 13662	EAST-0329705 NRTH-1799449			
	DEED BOOK 2009 PG-18113			
	FULL MARKET VALUE	88,242		
TOTAL TAX ---				524.48**
				DATE #1 09/30/15
				AMT DUE 524.48
***** 15.002-1-35 *****				
	298 Willard Rd			ACCT 1- 29- 4 BILL 790
15.002-1-35	311 Res vac land		Massena Central Sch	7,000
Fleming Gordon	Massena 1 405801	7,000		
10113 State Highway 56	FRNT 75.00 DPTH 125.00	7,000		
Massena, NY 13662-3403	EAST-0328533 NRTH-1790411			
	DEED BOOK 1081 PG-326			
PRIOR OWNER ON 3/01/2015	FULL MARKET VALUE	7,692		
Fleming Gordon				
TOTAL TAX ---				139.87**
				DATE #1 09/30/15
				AMT DUE 139.87
***** 15.002-2-25 *****				
	196 Wallace Rd			ACCT 1- 39-13 BILL 791
15.002-2-25	270 Mfg housing		Basic Star 41854	28,800
Fleury Edward F	Massena 1 405801	14,300	Massena Central Sch	31,300
196 Wallace Rd	ACRES 1.80	31,300		
Norfolk, NY 13667	EAST-0336292 NRTH-1785438			
	DEED BOOK 1103 PG-808			
	FULL MARKET VALUE	34,396		
TOTAL TAX ---				91.41**
				DATE #1 09/30/15
				AMT DUE 91.41
*****				



STATE OF NEW YORK  
COUNTY - St Lawrence  
SCHOOL - Massena 1  
TOWN - Louisville  
SWIS - 405289

2 0 1 5 S C H O O L T A X R O L L  
T A X A B L E SECTION OF THE ROLL - 1  
OWNERS NAME SEQUENCE  
UNIFORM PERCENT OF VALUE IS 091.00

PAGE 399  
VALUATION DATE-JUL 01, 2014  
TAXABLE STATUS DATE-MAR 01, 2015

TAX MAP PARCEL NUMBER	PROPERTY LOCATION & CLASS	ASSESSMENT	EXEMPTION CODE-----	SCHOOL
CURRENT OWNERS NAME	SCHOOL DISTRICT	LAND	TAX DESCRIPTION	TAXABLE VALUE
CURRENT OWNERS ADDRESS	PARCEL SIZE/GRID COORD	TOTAL	SPECIAL DISTRICTS	TAX AMOUNT
***** 8.004-3-12 *****				
14738, 14740 Sh 37				ACCT 1- 24-13 BILL 792
8.004-3-12	210 1 Family Res		Basic Star 41854	28,800
Fleury Gisele	Massena 1 405801	12,700	Massena Central Sch	915.13
PO Box 146	ACRES 1.10	45,800		
Massena, NY 13662	EAST-0333618 NRTH-1793612			
	DEED BOOK 1099 PG-847			
	FULL MARKET VALUE	50,330		
			TOTAL TAX ---	381.13**
			DATE #1	09/30/15
			AMT DUE	381.13
***** 9.065-4-11.13 *****				
250 Sh 37B				BILL 793
9.065-4-11.13	210 1 Family Res - WTRFNT		Basic Star 41854	28,800
Flynn Christopher D	Massena 1 405801	20,000	Massena Central Sch	4,417.82
Flynn Laura R	ACRES 2.00	221,100		
250 State Highway 37B	EAST-0349210 NRTH-1797446			
Massena, NY 13662	DEED BOOK 2003 PG-5141			
	FULL MARKET VALUE	242,967		
			TOTAL TAX ---	3,883.82**
			DATE #1	09/30/15
			AMT DUE	3,883.82
***** 14.002-1-14.11 *****				
13756 & 13752 Sh 37				ACCT 1- 14- 8 BILL 794
14.002-1-14.11	210 1 Family Res		Massena Central Sch	999.05
Flynn Corey A	Massena 1 405801	12,800		
5 Cottage St	FRNT 249.00 DPTH 173.00	50,000		
Potsdam, NY 13676	EAST-0309548 NRTH-1786525			
	DEED BOOK 2013 PG-7278			
	FULL MARKET VALUE	54,945		
			TOTAL TAX ---	999.05**
			DATE #1	09/30/15
			AMT DUE	999.05
***** 14.002-1-5.2 *****				
Sh 37				ACCT 1- 14- 7.2 BILL 795
14.002-1-5.2	311 Res vac land		Massena Central Sch	55.95
Flynn Wanda B	Massena 1 405801	2,800		
LaDuke Dureen B	FRNT 150.00 DPTH 200.00	2,800		
13772 State Highway 37	EAST-0310165 NRTH-1786670			
Massena, NY 13662	DEED BOOK 2006 PG-19436			
	FULL MARKET VALUE	3,077		
			TOTAL TAX ---	55.95**
			DATE #1	09/30/15
			AMT DUE	55.95

\*\*\*\*\*

STATE OF NEW YORK  
 COUNTY - St Lawrence  
 SCHOOL - Massena 1  
 TOWN - Louisville  
 SWIS - 405289

2 0 1 5 S C H O O L T A X R O L L  
 T A X A B L E SECTION OF THE ROLL - 1  
 OWNERS NAME SEQUENCE  
 UNIFORM PERCENT OF VALUE IS 091.00

PAGE 400  
 VALUATION DATE-JUL 01, 2014  
 TAXABLE STATUS DATE-MAR 01, 2015

TAX MAP PARCEL NUMBER	PROPERTY LOCATION & CLASS	ASSESSMENT	EXEMPTION CODE-----	SCHOOL
CURRENT OWNERS NAME	SCHOOL DISTRICT	LAND	TAX DESCRIPTION	TAXABLE VALUE
CURRENT OWNERS ADDRESS	PARCEL SIZE/GRID COORD	TOTAL	SPECIAL DISTRICTS	TAX AMOUNT
***** 14.002-1-11 *****				
14.002-1-11	13772 Sh 37			ACCT 1- 82- 8
Flynn Wanda B	210 1 Family Res		Basic Star 41854	BILL 796
LaDuke Dureen B	Massena 1 405801	9,000	Massena Central Sch	28,800
13772 State Highway 37	FRNT 100.00 DPTH 187.00	65,300		1,304.76
Massena, NY 13662	EAST-0309941 NRTH-1786625			
	DEED BOOK 2006 PG-19435			
	FULL MARKET VALUE	71,758		
TOTAL TAX ---				770.76**
				DATE #1 09/30/15
				AMT DUE 770.76
***** 14.002-1-12 *****				
14.002-1-12	Sh 37			ACCT 1- 82- 6
Flynn Wanda B	311 Res vac land		Massena Central Sch	BILL 797
LaDuke Dureen B	Massena 1 405801	1,900		37.96
13772 State Highway 37	FRNT 80.00 DPTH 187.00	1,900		
Massena, NY 13662	EAST-0310041 NRTH-1786646			
	DEED BOOK 2006 PG-19435			
	FULL MARKET VALUE	2,088		
TOTAL TAX ---				37.96**
				DATE #1 09/30/15
				AMT DUE 37.96
***** 14.002-1-10.1 *****				
14.002-1-10.1	Sh 37			ACCT 1- 14-12
Flynn Wanda J	322 Rural vac>10		Massena Central Sch	BILL 798
13772 State Highway 37	Massena 1 405801	20,300		405.62
Massena, NY 13662	ACRES 71.90	20,300		
	EAST-0306788 NRTH-1787665			
	DEED BOOK 2005 PG-3861			
	FULL MARKET VALUE	22,308		
TOTAL TAX ---				405.62**
				DATE #1 09/30/15
				AMT DUE 405.62
***** 8.048-2-5.1 *****				
8.048-2-5.1	2 Butternut Ridge/Wilson Hi			ACCT 1- 29- 8
Flynn William H	260 Seasonal res - WTRFNT		Massena Central Sch	BILL 799
Flynn Barry M	Massena 1 405801	79,600		1,954.15
609 Ford St	Lot 2 Wilson Hill	97,800		
Ogdensburg, NY 13669	&NYPA Parcel #8564			
	220x56x51x95wfx45x102			
	FRNT 95.00 DPTH 107.00			
	EAST-0323152 NRTH-1800330			
	DEED BOOK 1998 PG-7359			
	FULL MARKET VALUE	107,473		
TOTAL TAX ---				1,954.15**
				DATE #1 09/30/15
				AMT DUE 1,954.15
*****				

STATE OF NEW YORK  
 COUNTY - St Lawrence  
 SCHOOL - Massena 1  
 TOWN - Louisville  
 SWIS - 405289

2 0 1 5 S C H O O L T A X R O L L  
 T A X A B L E SECTION OF THE ROLL - 1  
 OWNERS NAME SEQUENCE  
 UNIFORM PERCENT OF VALUE IS 091.00

PAGE 401  
 VALUATION DATE-JUL 01, 2014  
 TAXABLE STATUS DATE-MAR 01, 2015

TAX MAP PARCEL NUMBER	PROPERTY LOCATION & CLASS	ASSESSMENT	EXEMPTION CODE-----	SCHOOL
CURRENT OWNERS NAME	SCHOOL DISTRICT	LAND	TAX DESCRIPTION	TAXABLE VALUE
CURRENT OWNERS ADDRESS	PARCEL SIZE/GRID COORD	TOTAL	SPECIAL DISTRICTS	TAX AMOUNT
***** 8.056-1-18.1 *****				
8.056-1-18.1	18 River Dr/Wilson Hill			ACCT 1- 25-15
Flynn William H	260 Seasonal res - WTRFNT		Massena Central Sch	127,400
Flynn Barry M	Massena 1 405801	92,300		
609 Ford St	Lot 18 W Hill	127,400		
Ogdensburg, NY 13669	& NYPA Parcel #8557			
	90 x 299 x 90 wf x 306			
	FRNT 90.00 DPTH 303.00			
	EAST-0322772 NRTH-1799845			
	DEED BOOK 1053 PG-240			
	FULL MARKET VALUE	140,000		
			TOTAL TAX ---	2,545.59**
				DATE #1 09/30/15
				AMT DUE 2,545.59
***** 15.004-1-11.121 *****				
15.004-1-11.121	1181 Cr 36			BILL 801
Fobare Joseph L & Mary S	105 Vac farmland - WTRFNT		Massena Central Sch	100,000
Fobare John C	Massena 1 405801	100,000		
358 Coles Creek Rd	FRNT 245.00 DPTH	100,000		
Waddington, NY 13694	ACRES 333.20			
	EAST-0328688 NRTH-1784184			
	DEED BOOK 2001 PG-3202			
	FULL MARKET VALUE	109,890		
			TOTAL TAX ---	1,998.11**
				DATE #1 09/30/15
				AMT DUE 1,998.11
***** 14.002-1-31.3 *****				
14.002-1-31.3	SH 37			BILL 802
Fobare Lake Farms LLC	105 Vac farmland		Massena Central Sch	20,200
358 Coles Creek Rd	Massena 1 405801	20,200		
Waddington, NY 13694-3114	FRNT 736.00 DPTH	20,200		
	ACRES 57.60			
	EAST-0311073 NRTH-1786138			
	DEED BOOK 2012 PG-1377			
	FULL MARKET VALUE	22,198		
			TOTAL TAX ---	403.62**
				DATE #1 09/30/15
				AMT DUE 403.62
***** 15.001-1-12 *****				
15.001-1-12	Sh 37			ACCT 1- 66-15
Fobare Lake Farms, LLC	322 Rural vac>10		Massena Central Sch	7,100
358 Coles Creek Rd	Massena 1 405801	7,100		
Waddington, NY 13694-3114	ACRES 16.80	7,100		
	EAST-0316601 NRTH-1789178			
	DEED BOOK 2012 PG-15535			
	FULL MARKET VALUE	7,802		
			TOTAL TAX ---	141.87**
				DATE #1 09/30/15
				AMT DUE 141.87
*****				

STATE OF NEW YORK  
 COUNTY - St Lawrence  
 SCHOOL - Massena 1  
 TOWN - Louisville  
 SWIS - 405289

2 0 1 5 S C H O O L T A X R O L L  
 T A X A B L E SECTION OF THE ROLL - 1  
 OWNERS NAME SEQUENCE  
 UNIFORM PERCENT OF VALUE IS 091.00

PAGE 402  
 VALUATION DATE-JUL 01, 2014  
 TAXABLE STATUS DATE-MAR 01, 2015

TAX MAP PARCEL NUMBER	PROPERTY LOCATION & CLASS	ASSESSMENT	EXEMPTION CODE-----	SCHOOL
CURRENT OWNERS NAME	SCHOOL DISTRICT	LAND	TAX DESCRIPTION	TAXABLE VALUE
CURRENT OWNERS ADDRESS	PARCEL SIZE/GRID COORD	TOTAL	SPECIAL DISTRICTS	TAX AMOUNT
***** 14.002-1-29 *****				
14.002-1-29	13830 Sh 37			BILL 804
Fobare Lake Farms, LLC	314 Rural vac<10		Massena Central Sch	49.95
358 Coles Creek Road	Massena 1 405801	2,500		
Waddington, NY 13694-3114	FRNT 150.00 DPTH	2,500		
	ACRES 1.20			
	EAST-0311638 NRTH-1787060			
	DEED BOOK 2014 PG-8010			
	FULL MARKET VALUE	2,747		
TOTAL TAX ---				49.95**
				DATE #1 09/30/15
				AMT DUE 49.95
***** 8.004-1-24.2 *****				
8.004-1-24.2	14679 Sh 37			BILL 805
Follett Steven P	270 Mfg housing		Basic Star 41854	28,800
14679 State Highway 37	Massena 1 405801	15,200	Massena Central Sch	1,134.93
Massena, NY 13662	FRNT 551.00 DPTH 412.00	56,800		
	ACRES 3.40			
	EAST-0331810 NRTH-1793465			
	DEED BOOK 2000 PG-21476			
	FULL MARKET VALUE	62,418		
TOTAL TAX ---				600.93**
				DATE #1 09/30/15
				AMT DUE 600.93
***** 9.003-2-74 *****				
9.003-2-74	217 Kingsley Rd			BILL 806
Foote Brittany A	270 Mfg housing		Basic Star 41854	28,800
217 Kingsley Road	Massena 1 405801	16,700	Massena Central Sch	1,001.05
Massena, NY 13662-3127	FRNT 150.00 DPTH 367.00	50,100		
	EAST-0344303 NRTH-1799708			
	DEED BOOK 2014 PG-2180			
	FULL MARKET VALUE	55,055		
TOTAL TAX ---				467.05**
				DATE #1 09/30/15
				AMT DUE 467.05
***** 9.003-2-17.1 *****				
9.003-2-17.1	205 Sh 37B			BILL 807
Forbes Katherine	322 Rural vac>10		Massena Central Sch	399.62
PO Box 172	Massena 1 405801	20,000		
Brasher Falls, NY 13613	FRNT 115.00 DPTH	20,000		
	ACRES 32.40			
	EAST-0347421 NRTH-1798389			
	DEED BOOK 2000 PG-6435			
	FULL MARKET VALUE	21,978		
TOTAL TAX ---				399.62**
				DATE #1 09/30/15
				AMT DUE 399.62
*****				

STATE OF NEW YORK  
 COUNTY - St Lawrence  
 SCHOOL - Massena 1  
 TOWN - Louisville  
 SWIS - 405289

2 0 1 5 S C H O O L T A X R O L L  
 T A X A B L E SECTION OF THE ROLL - 1  
 OWNERS NAME SEQUENCE  
 UNIFORM PERCENT OF VALUE IS 091.00

PAGE 403  
 VALUATION DATE-JUL 01, 2014  
 TAXABLE STATUS DATE-MAR 01, 2015

TAX MAP PARCEL NUMBER	PROPERTY LOCATION & CLASS	ASSESSMENT	EXEMPTION CODE-----	SCHOOL
CURRENT OWNERS NAME	SCHOOL DISTRICT	LAND	TAX DESCRIPTION	TAXABLE VALUE
CURRENT OWNERS ADDRESS	PARCEL SIZE/GRID COORD	TOTAL	SPECIAL DISTRICTS	TAX AMOUNT
***** 16.047-1-10 *****				
16.047-1-10	107 Woodland Dr			ACCT 1- 12-12 BILL 808
Foster Carol	270 Mfg housing		Basic Star 41854	28,300
107 Woodland Dr	Massena 1 405801	7,000	Massena Central Sch	28,300
Massena, NY 13662	FRNT 150.00 DPTH 75.00	28,300		
	EAST-0343743 NRTH-1785095			
	DEED BOOK 941 PG-865			
	FULL MARKET VALUE	31,099		
			TOTAL TAX ---	31.46**
				DATE #1 09/30/15
				AMT DUE 31.46
***** 8.048-2-4.1 *****				
8.048-2-4.1	4 Butternut Ridge/Wilson Hi			ACCT 1- 33-11 BILL 809
Foster Dalton P	210 1 Family Res - WTRFNT		Basic Star 41854	28,800
Foster Nancy W	Massena 1 405801	133,000	Massena Central Sch	249,000
4 Butternut Ridge	Lot 4 Wilson Hill	249,000		
Massena, NY 13662	& NYPA Parcel 8565			
	FRNT 590.00 DPTH			
	ACRES 1.10			
	EAST-0323061 NRTH-1800514			
	DEED BOOK 2009 PG-3664			
	FULL MARKET VALUE	273,626		
			TOTAL TAX ---	4,441.29**
				DATE #1 09/30/15
				AMT DUE 4,441.29
***** 16.002-1-41 *****				
16.002-1-41	8 Caravan Dr			BILL 810
Foster William C	210 1 Family Res		Massena Central Sch	1,550.53
Foster Colleen	Massena 1 405801	16,600		
9 Caravan Dr	ACRES 13.10	77,600		
Massena, NY 13662	EAST-0351388 NRTH-1791492			
	DEED BOOK 1084 PG-236			
	FULL MARKET VALUE	85,275		
			TOTAL TAX ---	1,550.53**
				DATE #1 09/30/15
				AMT DUE 1,550.53
***** 16.026-3-1 *****				
16.026-3-1	10 Caravan Dr			BILL 811
Foster William C	311 Res vac land		Massena Central Sch	161.85
Foster Colleen	Massena 1 405801	8,100		
9 Caravan Dr	FRNT 145.00 DPTH 204.00	8,100		
Massena, NY 13662	EAST-0351636 NRTH-1791278			
	DEED BOOK 1084 PG-236			
	FULL MARKET VALUE	8,901		
			TOTAL TAX ---	161.85**
				DATE #1 09/30/15
				AMT DUE 161.85
*****				

STATE OF NEW YORK  
 COUNTY - St Lawrence  
 SCHOOL - Massena 1  
 TOWN - Louisville  
 SWIS - 405289

2 0 1 5 S C H O O L T A X R O L L  
 T A X A B L E SECTION OF THE ROLL - 1  
 OWNERS NAME SEQUENCE  
 UNIFORM PERCENT OF VALUE IS 091.00

PAGE 404  
 VALUATION DATE-JUL 01, 2014  
 TAXABLE STATUS DATE-MAR 01, 2015

TAX MAP PARCEL NUMBER	PROPERTY LOCATION & CLASS	ASSESSMENT	EXEMPTION CODE-----	SCHOOL
CURRENT OWNERS NAME	SCHOOL DISTRICT	LAND	TAX DESCRIPTION	TAXABLE VALUE
CURRENT OWNERS ADDRESS	PARCEL SIZE/GRID COORD	TOTAL	SPECIAL DISTRICTS	TAX AMOUNT
***** 16.026-3-2 *****				
16.026-3-2	9 Caravan Dr			BILL 812
Foster William C	210 1 Family Res		Basic Star 41854	28,800
Foster Colleen	Massena 1 405801	16,300	Massena Central Sch	1,780.31
9 Caravan Dr	FRNT 251.00 DPTH 150.00	89,100		
Massena, NY 13662	EAST-0351858 NRTH-1791257			
	DEED BOOK 1084 PG-236			
	FULL MARKET VALUE	97,912		
TOTAL TAX ---				1,246.31**
				DATE #1 09/30/15
				AMT DUE 1,246.31
***** 16.026-3-3 *****				
16.026-3-3	Caravan Dr			BILL 813
Foster William C	312 Vac w/imprv		Massena Central Sch	505.52
Foster Colleen	Massena 1 405801	8,200		
9 Caravan Dr	FRNT 150.00 DPTH 150.00	25,300		
Massena, NY 13662	EAST-0351977 NRTH-1791197			
	DEED BOOK 1084 PG-236			
	FULL MARKET VALUE	27,802		
TOTAL TAX ---				505.52**
				DATE #1 09/30/15
				AMT DUE 505.52
***** 16.026-3-4 *****				
16.026-3-4	Caravan Dr			BILL 814
Foster William C	311 Res vac land		Massena Central Sch	77.93
Foster Colleen	Massena 1 405801	3,900		
9 Caravan Dr	FRNT 92.00 DPTH 232.00	3,900		
Massena, NY 13662	EAST-0351853 NRTH-1791122			
	DEED BOOK 1084 PG-236			
	FULL MARKET VALUE	4,286		
TOTAL TAX ---				77.93**
				DATE #1 09/30/15
				AMT DUE 77.93
***** 16.026-3-5 *****				
16.026-3-5	Off Caravan Dr			BILL 815
Foster William C	311 Res vac land		Massena Central Sch	79.92
Foster Colleen	Massena 1 405801	4,000		
9 Caravan Dr	FRNT 99.00 DPTH 216.00	4,000		
Massena, NY 13662	EAST-0351798 NRTH-1791035			
	DEED BOOK 1084 PG-236			
	FULL MARKET VALUE	4,396		
TOTAL TAX ---				79.92**
				DATE #1 09/30/15
				AMT DUE 79.92
*****				

STATE OF NEW YORK  
COUNTY - St Lawrence  
SCHOOL - Massena 1  
TOWN - Louisville  
SWIS - 405289

2 0 1 5 S C H O O L T A X R O L L  
T A X A B L E SECTION OF THE ROLL - 1  
OWNERS NAME SEQUENCE  
UNIFORM PERCENT OF VALUE IS 091.00

PAGE 405  
VALUATION DATE-JUL 01, 2014  
TAXABLE STATUS DATE-MAR 01, 2015

TAX MAP PARCEL NUMBER	PROPERTY LOCATION & CLASS	ASSESSMENT	EXEMPTION CODE-----	SCHOOL
CURRENT OWNERS NAME	SCHOOL DISTRICT	LAND	TAX DESCRIPTION	TAXABLE VALUE
CURRENT OWNERS ADDRESS	PARCEL SIZE/GRID COORD	TOTAL	SPECIAL DISTRICTS	TAX AMOUNT
***** 16.026-3-6 *****				
16.026-3-6	Off Caravan Dr			BILL 816
Foster William C	311 Res vac land		Massena Central Sch	71.93
Foster Colleen	Massena 1 405801	3,600		
9 Caravan Dr	FRNT 82.00 DPTH 202.00	3,600		
Massena, NY 13662	EAST-0351777 NRTH-1790954			
	DEED BOOK 1084 PG-236			
	FULL MARKET VALUE	3,956		
TOTAL TAX ---				71.93**
				DATE #1 09/30/15
				AMT DUE 71.93
***** 16.026-3-7 *****				
16.026-3-7	Off Caravan Dr			BILL 817
Foster William C	311 Res vac land		Massena Central Sch	71.93
Foster Colleen	Massena 1 405801	3,600		
9 Caravan Dr	FRNT 84.00 DPTH 201.00	3,600		
Massena, NY 13662	EAST-0351712 NRTH-1790857			
	DEED BOOK 1084 PG-236			
	FULL MARKET VALUE	3,956		
TOTAL TAX ---				71.93**
				DATE #1 09/30/15
				AMT DUE 71.93
***** 16.026-3-8 *****				
16.026-3-8	Off Caravan Dr			BILL 818
Foster William C	311 Res vac land		Massena Central Sch	71.93
Foster Colleen	Massena 1 405801	3,600		
9 Caravan Dr	FRNT 85.00 DPTH 190.00	3,600		
Massena, NY 13662	EAST-0351647 NRTH-1790781			
	DEED BOOK 1084 PG-236			
	FULL MARKET VALUE	3,956		
TOTAL TAX ---				71.93**
				DATE #1 09/30/15
				AMT DUE 71.93
***** 15.041-1-4 *****				
15.041-1-4	103 Willard Rd		ACCT 1- 27-11	BILL 819
Francis William L	210 1 Family Res		Basic Star 41854	28,800
Francis Ronda L	Massena 1 405801	10,500	Massena Central Sch	1,200.86
103 Willard Rd	FRNT 158.00 DPTH 160.00	60,100		
Massena, NY 13662	EAST-0324723 NRTH-1787403			
	DEED BOOK 1032 PG-424			
	FULL MARKET VALUE	66,044		
TOTAL TAX ---				666.86**
				DATE #1 09/30/15
				AMT DUE 666.86
*****				

STATE OF NEW YORK  
 COUNTY - St Lawrence  
 SCHOOL - Massena 1  
 TOWN - Louisville  
 SWIS - 405289

2 0 1 5 S C H O O L T A X R O L L  
 T A X A B L E SECTION OF THE ROLL - 1  
 OWNERS NAME SEQUENCE  
 UNIFORM PERCENT OF VALUE IS 091.00

PAGE 406  
 VALUATION DATE-JUL 01, 2014  
 TAXABLE STATUS DATE-MAR 01, 2015

TAX MAP PARCEL NUMBER	PROPERTY LOCATION & CLASS	ASSESSMENT	EXEMPTION CODE-----	SCHOOL
CURRENT OWNERS NAME	SCHOOL DISTRICT	LAND	TAX DESCRIPTION	TAXABLE VALUE
CURRENT OWNERS ADDRESS	PARCEL SIZE/GRID COORD	TOTAL	SPECIAL DISTRICTS	TAX AMOUNT
***** 8.047-2-3.1 *****				
8.047-2-3.1	100 Panther Pt/Wilson Hill			ACCT 1- 20- 2 BILL 820
Frary David A	210 1 Family Res - WTRFNT		Basic Star 41854	28,800
Frary Linda S	Massena 1 405801	74,900	Massena Central Sch	349,600
100 Panther Pt	Lot 100 W Hill	349,600		
Massena, NY 13662	& NYPA Parcel #8529			
	FRNT 53.00 DPTH 230.00			
	EAST-0320313 NRTH-1800156			
	DEED BOOK 1043 PG-01093			
	FULL MARKET VALUE	384,176		
TOTAL TAX ---				6,451.38**
				DATE #1 09/30/15
				AMT DUE 6,451.38
***** 8.047-2-4.1 *****				
8.047-2-4.1	98 Panther Pt/Wilson Hill			ACCT 1- 48- 3 BILL 821
Frary David A	260 Seasonal res - WTRFNT		Massena Central Sch	130,000
Frary Linda S	Massena 1 405801	83,200		2,597.54
100 Panther Pt	Lot 98	130,000		
Massena, NY 13662	& NYPA Parcel #8530			
	FRNT 64.00 DPTH 308.00			
	EAST-0320317 NRTH-1800050			
	DEED BOOK 2004 PG-15810			
	FULL MARKET VALUE	142,857		
TOTAL TAX ---				2,597.54**
				DATE #1 09/30/15
				AMT DUE 2,597.54
***** 16.001-2-51.2 *****				
16.001-2-51.2	33 Forest Rd			BILL 822
Fregoe Andrew S	311 Res vac land		Massena Central Sch	5,000
25 Forest Rd	Massena 1 405801	5,000		99.91
Massena, NY 13662-3408	FRNT 200.00 DPTH 150.00	5,000		
	EAST-0343576 NRTH-1787162			
	DEED BOOK 2014 PG-3338			
	FULL MARKET VALUE	5,495		
TOTAL TAX ---				99.91**
				DATE #1 09/30/15
				AMT DUE 99.91
***** 16.001-2-59 *****				
16.001-2-59	25 Forest Rd			BILL 823
Fregoe Andrew S	210 1 Family Res		Basic Star 41854	28,800
25 Forest Rd	Massena 1 405801	11,100	Massena Central Sch	109,800
Massena, NY 13662	FRNT 200.00 DPTH 150.00	109,800		2,193.92
	EAST-0343633 NRTH-1786929			
	DEED BOOK 2002 PG-11357			
	FULL MARKET VALUE	120,659		
TOTAL TAX ---				1,659.92**
				DATE #1 09/30/15
				AMT DUE 1,659.92

\*\*\*\*\*



STATE OF NEW YORK  
 COUNTY - St Lawrence  
 SCHOOL - Massena 1  
 TOWN - Louisville  
 SWIS - 405289

2 0 1 5 S C H O O L T A X R O L L  
 T A X A B L E SECTION OF THE ROLL - 1  
 OWNERS NAME SEQUENCE  
 UNIFORM PERCENT OF VALUE IS 091.00

PAGE 407  
 VALUATION DATE-JUL 01, 2014  
 TAXABLE STATUS DATE-MAR 01, 2015

TAX MAP PARCEL NUMBER	PROPERTY LOCATION & CLASS	ASSESSMENT	EXEMPTION CODE-----	SCHOOL
CURRENT OWNERS NAME	SCHOOL DISTRICT	LAND	TAX DESCRIPTION	TAXABLE VALUE
CURRENT OWNERS ADDRESS	PARCEL SIZE/GRID COORD	TOTAL	SPECIAL DISTRICTS	TAX AMOUNT
*****				
9.003-2-91	Off Kingsley Rd		9.003-2-91	*****
Fregoe Bryan	314 Rural vac<10		ACCT 1- 24- 1	BILL 824
231 State Highway 37B	Massena 1 405801	9,500	Massena Central Sch	9,500
Massena, NY 13662-3136	FRNT 400.00 DPTH	9,500		
	ACRES 20.50			
	EAST-0347774 NRTH-1799036			
	DEED BOOK 2015 PG-572			
	FULL MARKET VALUE	10,440		
			TOTAL TAX ---	189.82**
			DATE #1	09/30/15
			AMT DUE	189.82
*****				
9.056-2-1	231 Sh 37B		9.056-2-1	*****
Fregoe Bryan G	210 1 Family Res		ACCT 1- 23-15	BILL 825
Fregoe Michelle L	Massena 1 405801	10,500	Basic Star 41854	28,800
231 State Highway 37B	FRNT 99.00 DPTH 418.00	70,900	Massena Central Sch	70,900
Massena, NY 13662-3136	EAST-0348444 NRTH-1797937			
	DEED BOOK 2014 PG-9165			
	FULL MARKET VALUE	77,912		
			TOTAL TAX ---	882.66**
			DATE #1	09/30/15
			AMT DUE	882.66
*****				
8.048-1-9.1	58 Wolverine Pt/Wilson Hill		8.048-1-9.1	*****
Fregoe Daniel K	260 Seasonal res - WTRFNT		ACCT 1- 78-14	BILL 826
Fregoe Judy M	Massena 1 405801	94,900	Massena Central Sch	105,300
1125 Trinity Ave	Lot 58	105,300		
Schenectady, NY 12306	& NYPA Parcel #8546			
	FRNT 89.00 DPTH 292.00			
	EAST-0321573 NRTH-1800318			
	DEED BOOK 1999 PG-18580			
	FULL MARKET VALUE	115,714		
			TOTAL TAX ---	2,104.01**
			DATE #1	09/30/15
			AMT DUE	2,104.01
*****				
16.003-1-15	9739 Sh 56		16.003-1-15	*****
Fregoe Earl	210 1 Family Res		ACCT 1- 30- 9	BILL 827
Fregoe Mary	Massena 1 405801	12,000	Basic Star 41854	28,800
9739 State Highway 56	FRNT 250.00 DPTH 143.00	63,100	Massena Central Sch	63,100
Massena, NY 13662	EAST-0342679 NRTH-1783650			
	FULL MARKET VALUE	69,341		
			TOTAL TAX ---	726.81**
			DATE #1	09/30/15
			AMT DUE	726.81
*****				

STATE OF NEW YORK  
 COUNTY - St Lawrence  
 SCHOOL - Massena 1  
 TOWN - Louisville  
 SWIS - 405289

2 0 1 5 S C H O O L T A X R O L L  
 T A X A B L E SECTION OF THE ROLL - 1  
 OWNERS NAME SEQUENCE  
 UNIFORM PERCENT OF VALUE IS 091.00

PAGE 408  
 VALUATION DATE-JUL 01, 2014  
 TAXABLE STATUS DATE-MAR 01, 2015

TAX MAP PARCEL NUMBER	PROPERTY LOCATION & CLASS	ASSESSMENT	EXEMPTION CODE-----	SCHOOL
CURRENT OWNERS NAME	SCHOOL DISTRICT	LAND	TAX DESCRIPTION	TAXABLE VALUE
CURRENT OWNERS ADDRESS	PARCEL SIZE/GRID COORD	TOTAL	SPECIAL DISTRICTS	TAX AMOUNT
*****				
16.047-2-8	9759 Sh 56		16.047-2-8	*****
Fregoe Earl	210 1 Family Res		ACCT 1- 31- 1	BILL 828
Fregoe Mary J	Massena 1 405801	12,900		
9739 State Highway 56	FRNT 300.00 DPTH 182.00	50,500		
Massena, NY 13662	EAST-0342883 NRTH-1784118			
	DEED BOOK 966 PG-915			
	FULL MARKET VALUE	55,495		
TOTAL TAX ---				1,009.04**
				DATE #1 09/30/15
				AMT DUE 1,009.04
*****				
8.004-2-21	Whalen Rd		8.004-2-21	*****
Fregoe Gerald F	314 Rural vac<10		ACCT 1- 33- 1.2	BILL 829
Fregoe Joan	Massena 1 405801	2,000		
528 State Highway 131	ACRES 9.20	2,000		
Massena, NY 13662	EAST-0330701 NRTH-1798454			
	DEED BOOK 922 PG-1047			
	FULL MARKET VALUE	2,198		
TOTAL TAX ---				39.96**
				DATE #1 09/30/15
				AMT DUE 39.96
*****				
8.004-2-35.12	SH 131		8.004-2-35.12	*****
Fregoe Joan	322 Rural vac>10		Massena Central Sch	BILL 830
528 State Highway 131	Massena 1 405801	2,500		
Massena, NY 13662	ACRES 20.40	2,500		
	EAST-0329987 NRTH-1799757			
	DEED BOOK 2007 PG-8882			
	FULL MARKET VALUE	2,747		
TOTAL TAX ---				49.95**
				DATE #1 09/30/15
				AMT DUE 49.95
*****				
8.004-2-36	Off Whalen Rd		8.004-2-36	*****
Fregoe Joan	120 Field crops		Massena Central Sch	BILL 831
528 State Highway 131	Massena 1 405801	3,400		
Massena, NY 13662-3183	ACRES 5.10	3,400		
	EAST-0330210 NRTH-1799174			
	DEED BOOK 1998 PG-5259			
	FULL MARKET VALUE	3,736		
TOTAL TAX ---				67.94**
				DATE #1 09/30/15
				AMT DUE 67.94
*****				

STATE OF NEW YORK  
 COUNTY - St Lawrence  
 SCHOOL - Massena 1  
 TOWN - Louisville  
 SWIS - 405289

2 0 1 5 S C H O O L T A X R O L L  
 T A X A B L E SECTION OF THE ROLL - 1  
 OWNERS NAME SEQUENCE  
 UNIFORM PERCENT OF VALUE IS 091.00

PAGE 409  
 VALUATION DATE-JUL 01, 2014  
 TAXABLE STATUS DATE-MAR 01, 2015

TAX MAP PARCEL NUMBER	PROPERTY LOCATION & CLASS	ASSESSMENT	EXEMPTION CODE-----	SCHOOL
CURRENT OWNERS NAME	SCHOOL DISTRICT	LAND	TAX DESCRIPTION	TAXABLE VALUE
CURRENT OWNERS ADDRESS	PARCEL SIZE/GRID COORD	TOTAL	SPECIAL DISTRICTS	TAX AMOUNT
***** 8.004-2-6 *****				
8.004-2-6	Off Whalen Rd			ACCT 1- 33- 1. 1 BILL 832
Fregoe Joan M	232 Vacant rural		Massena Central Sch	1,000 19.98
528 State Highway 131	Massena 1 405801	1,000		
Massena, NY 13662	ACRES 20.00	1,000		
	EAST-0331589 NRTH-1798519			
	DEED BOOK 2001 PG-320			
	FULL MARKET VALUE	1,099		
TOTAL TAX ---				19.98**
				DATE #1 09/30/15
				AMT DUE 19.98
***** 8.004-2-37 *****				
8.004-2-37	528 Sh 131			BILL 833
Fregoe Joan M (LU)	210 1 Family Res		Basic Star 41854	28,800
528 State Highway 131	Massena 1 405801	36,200	Massena Central Sch	141,900 2,835.31
Massena, NY 13662	FRNT 150.00 DPTH 403.00	141,900		
	ACRES 1.40			
	EAST-0329862 NRTH-1799702			
	DEED BOOK 2006 PG-8608			
	FULL MARKET VALUE	155,934		
TOTAL TAX ---				2,301.31**
				DATE #1 09/30/15
				AMT DUE 2,301.31
***** 16.003-1-14.1 *****				
16.003-1-14.1	9735 Sh 56			ACCT 1- 31- 4 BILL 834
Fregoe Kenneth H (LU)	210 1 Family Res		Enhanced S 41834	62,690
Fregoe Vivian A (LU)	Massena 1 405801	21,700	Massena Central Sch	66,800 1,334.74
9735 State Highway 56	FRNT 850.00 DPTH 143.00	66,800		
Massena, NY 13662-3416	ACRES 72.50			
	EAST-0341541 NRTH-1782835			
	DEED BOOK 2011 PG-19232			
	FULL MARKET VALUE	73,407		
TOTAL TAX ---				254.74**
				DATE #1 09/30/15
				AMT DUE 254.74
***** 15.004-2-3 *****				
15.004-2-3	1432 Cr 36			ACCT 1- 52- 8 BILL 835
Fregoe Patrick	270 Mfg housing		Massena Central Sch	25,000 499.53
Fregoe Arlene	Massena 1 405801	8,700		
1613 County Route 36	FRNT 100.00 DPTH 165.00	25,000		
Norfolk, NY 13667	EAST-0335504 NRTH-1783909			
	DEED BOOK 2004 PG-3784			
	FULL MARKET VALUE	27,473		
TOTAL TAX ---				499.53**
				DATE #1 09/30/15
				AMT DUE 499.53
*****				

STATE OF NEW YORK  
 COUNTY - St Lawrence  
 SCHOOL - Massena 1  
 TOWN - Louisville  
 SWIS - 405289

2 0 1 5 S C H O O L T A X R O L L  
 T A X A B L E SECTION OF THE ROLL - 1  
 OWNERS NAME SEQUENCE  
 UNIFORM PERCENT OF VALUE IS 091.00

PAGE 410  
 VALUATION DATE-JUL 01, 2014  
 TAXABLE STATUS DATE-MAR 01, 2015

TAX MAP PARCEL NUMBER	PROPERTY LOCATION & CLASS	ASSESSMENT	EXEMPTION CODE-----	SCHOOL
CURRENT OWNERS NAME	SCHOOL DISTRICT	LAND	TAX DESCRIPTION	TAXABLE VALUE
CURRENT OWNERS ADDRESS	PARCEL SIZE/GRID COORD	TOTAL	SPECIAL DISTRICTS	TAX AMOUNT
*****				16.001-3-26.112 *****
16.001-3-26.112	Off Wallace Rd			BILL 836
Fregoe Patrick	105 Vac farmland		Massena Central Sch	10,000 199.81
1613 County Route 36	Massena 1 405801	10,000		
Norfolk, NY 13667	ACRES 64.20	10,000		
	EAST-0338035 NRTH-1786833			
	DEED BOOK 2000 PG-6757			
	FULL MARKET VALUE	10,989		
TOTAL TAX ---				199.81**
				DATE #1 09/30/15
				AMT DUE 199.81
*****				15.002-2-11 *****
15.002-2-11	1453 Cr 36			ACCT 1- 40- 7 BILL 837
Fregoe Patrick H	210 1 Family Res		Massena Central Sch	50,600 1,011.04
1613 County Route 36	Massena 1 405801	32,100		
Norfolk, NY 13667	ACRES 73.90	50,600		
	EAST-0335183 NRTH-1784551			
	DEED BOOK 975 PG-140			
	FULL MARKET VALUE	55,604		
TOTAL TAX ---				1,011.04**
				DATE #1 09/30/15
				AMT DUE 1,011.04
*****				15.002-2-14 *****
15.002-2-14	Wallace Rd			ACCT 1- 30- 6 BILL 838
Fregoe Patrick H	314 Rural vac<10		Massena Central Sch	1,800 35.97
Fregoe Arlene C	Massena 1 405801	1,800		
1613 County Route 36	ACRES 5.20	1,800		
Norfolk, NY 13667	EAST-0333537 NRTH-1783989			
	DEED BOOK 1042 PG-00986			
	FULL MARKET VALUE	1,978		
TOTAL TAX ---				35.97**
				DATE #1 09/30/15
				AMT DUE 35.97
*****				15.002-2-28 *****
15.002-2-28	Cr 36			BILL 839
Fregoe Patrick H	322 Rural vac>10		Massena Central Sch	15,500 309.71
Fregoe Matthew D	Massena 1 405801	15,500		
1613 County Route 36	FRNT 262.00 DPTH	15,500		
Norfolk, NY 13617-3271	ACRES 13.80			
	EAST-0332217 NRTH-1783903			
	DEED BOOK 2009 PG-6805			
	FULL MARKET VALUE	17,033		
TOTAL TAX ---				309.71**
				DATE #1 09/30/15
				AMT DUE 309.71
*****				*****

STATE OF NEW YORK  
 COUNTY - St Lawrence  
 SCHOOL - Massena 1  
 TOWN - Louisville  
 SWIS - 405289

2 0 1 5 S C H O O L T A X R O L L  
 T A X A B L E SECTION OF THE ROLL - 1  
 OWNERS NAME SEQUENCE  
 UNIFORM PERCENT OF VALUE IS 091.00

PAGE 411  
 VALUATION DATE-JUL 01, 2014  
 TAXABLE STATUS DATE-MAR 01, 2015

TAX MAP PARCEL NUMBER	PROPERTY LOCATION & CLASS	ASSESSMENT	EXEMPTION CODE-----	SCHOOL
CURRENT OWNERS NAME	SCHOOL DISTRICT	LAND	TAX DESCRIPTION	TAXABLE VALUE
CURRENT OWNERS ADDRESS	PARCEL SIZE/GRID COORD	TOTAL	SPECIAL DISTRICTS	TAX AMOUNT
***** 15.004-1-26.2 *****				
15.004-1-26.2	Cr 36 105 Vac farmland		Massena Central Sch	27,500
Fregoe Patrick H	Massena 1 405801	27,500		
Fregoe Arlene C	ACRES 129.40	27,500		
1613 County Route 36	EAST-0333083 NRTH-1782303			
Norfolk, NY 13667	DEED BOOK 1028 PG-951			
	FULL MARKET VALUE	30,220		
TOTAL TAX ---				549.48**
				DATE #1 09/30/15
				AMT DUE 549.48
***** 15.004-2-4 *****				
15.004-2-4	1393 Cr 36 240 Rural res		Massena Central Sch	58,200
Fregoe Patrick H	Massena 1 405801	25,000		
1613 County Route 36	ACRES 39.40	58,200		
Norfolk, NY 13667	EAST-0334014 NRTH-1784227			
	DEED BOOK 2008 PG-6757			
	FULL MARKET VALUE	63,956		
TOTAL TAX ---				1,162.90**
				DATE #1 09/30/15
				AMT DUE 1,162.90
***** 16.001-2-51.1 *****				
16.001-2-51.1	Forest Rd 105 Vac farmland - WTRFNT		Massena Central Sch	44,400
Fregoe Patrick H	Massena 1 405801	44,400		
1613 County Route 36	ACRES 317.40	44,400		
Norfolk, NY 13667	EAST-0341734 NRTH-1788233			
	DEED BOOK 1056 PG-555			
	FULL MARKET VALUE	48,791		
TOTAL TAX ---				887.16**
				DATE #1 09/30/15
				AMT DUE 887.16
***** 16.001-2-70 *****				
16.001-2-70	Meadow St 105 Vac farmland		Massena Central Sch	7,100
Fregoe Patrick H	Massena 1 405801	7,100		
1613 County Route 36	ACRES 46.00	7,100		
Norfolk, NY 13667	EAST-0344628 NRTH-1783427			
	DEED BOOK 1056 PG-555			
	FULL MARKET VALUE	7,802		
TOTAL TAX ---				141.87**
				DATE #1 09/30/15
				AMT DUE 141.87
*****				

STATE OF NEW YORK  
 COUNTY - St Lawrence  
 SCHOOL - Massena 1  
 TOWN - Louisville  
 SWIS - 405289

2 0 1 5 S C H O O L T A X R O L L  
 T A X A B L E SECTION OF THE ROLL - 1  
 OWNERS NAME SEQUENCE  
 UNIFORM PERCENT OF VALUE IS 091.00

PAGE 412  
 VALUATION DATE-JUL 01, 2014  
 TAXABLE STATUS DATE-MAR 01, 2015

TAX MAP PARCEL NUMBER	PROPERTY LOCATION & CLASS	ASSESSMENT	EXEMPTION CODE-----	SCHOOL
CURRENT OWNERS NAME	SCHOOL DISTRICT	LAND	TAX DESCRIPTION	TAXABLE VALUE
CURRENT OWNERS ADDRESS	PARCEL SIZE/GRID COORD	TOTAL	SPECIAL DISTRICTS	TAX AMOUNT
***** 16.001-3-3.2 *****				
16.001-3-3.2	Off Cr 36 105 Vac farmland		Massena Central Sch	38,700
Fregoe Patrick H	Massena 1 405801	38,700		
1613 County Route 36	ACRES 119.30	38,700		
Norfolk, NY 13667	EAST-0339868 NRTH-1787301			
	DEED BOOK 1998 PG-7122			
	FULL MARKET VALUE	42,527		
TOTAL TAX ---				773.27**
				DATE #1 09/30/15
				AMT DUE 773.27
***** 16.001-3-4 *****				
16.001-3-4	1607,1613 Cr 36 112 Dairy farm		Ag Buildin 41700	60,000
Fregoe Patrick H	Massena 1 405801	35,200	Basic Star 41854	28,800
1613 County Route 36	ACRES 97.50	336,700	Silo 42100	42,400
Norfolk, NY 13667	EAST-0339367 NRTH-1785611		Massena Central Sch	234,300
	DEED BOOK 1056 PG-555			4,681.57
	FULL MARKET VALUE	370,000		
TOTAL TAX ---				4,147.57**
MAY BE SUBJECT TO PAYMENT UNDER RPTL483 UNTIL 2021				DATE #1 09/30/15
				AMT DUE 4,147.57
***** 16.001-3-8.1 *****				
16.001-3-8.1	CR 36 105 Vac farmland		Massena Central Sch	10,200
Fregoe Patrick H	Massena 1 405801	10,200		
Fregoe Arlene C	FRNT 482.00 DPTH	10,200		
1613 County Route 36	ACRES 32.40			
Norfolk, NY 13667-3271	EAST-0338445 NRTH-1785562			
	DEED BOOK 2013 PG-11424			
	FULL MARKET VALUE	11,209		
TOTAL TAX ---				203.81**
				DATE #1 09/30/15
				AMT DUE 203.81
***** 16.003-1-26 *****				
16.003-1-26	CR 36 105 Vac farmland		Massena Central Sch	13,300
Fregoe Patrick H	Massena 1 405801	13,300		
Fregoe Arlene C	FRNT 545.00 DPTH	13,300		
1613 County Route 36	ACRES 38.10			
Norfolk, NY 13667-3271	EAST-0339638 NRTH-1783617			
	DEED BOOK 2013 PG-11424			
	FULL MARKET VALUE	14,615		
TOTAL TAX ---				265.75**
				DATE #1 09/30/15
				AMT DUE 265.75

STATE OF NEW YORK  
 COUNTY - St Lawrence  
 SCHOOL - Massena 1  
 TOWN - Louisville  
 SWIS - 405289

2 0 1 5 S C H O O L T A X R O L L  
 T A X A B L E SECTION OF THE ROLL - 1  
 OWNERS NAME SEQUENCE  
 UNIFORM PERCENT OF VALUE IS 091.00

PAGE 413  
 VALUATION DATE-JUL 01, 2014  
 TAXABLE STATUS DATE-MAR 01, 2015

TAX MAP PARCEL NUMBER	PROPERTY LOCATION & CLASS	ASSESSMENT	EXEMPTION CODE-----	SCHOOL
CURRENT OWNERS NAME	SCHOOL DISTRICT	LAND	TAX DESCRIPTION	TAXABLE VALUE
CURRENT OWNERS ADDRESS	PARCEL SIZE/GRID COORD	TOTAL	SPECIAL DISTRICTS	TAX AMOUNT
*****				
16.047-1-1	Off Sh 56 314 Rural vac<10		Massena Central Sch	500
Fregoe Patrick H	Massena 1 405801	500		
1613 County Route 36	FRNT 156.00 DPTH 128.00	500		
Norfolk, NY 13667	EAST-0344023 NRTH-1785311			
	DEED BOOK 1056 PG-555			
	FULL MARKET VALUE	549		
TOTAL TAX ---				9.99**
				DATE #1 09/30/15
				AMT DUE 9.99
*****				
9.003-2-84.2	16 SH 37B 431 Auto dealer		Massena Central Sch	33,400
Freiman Randal L	Massena 1 405801	27,500		
PO Box 64	FRNT 209.00 DPTH 645.00	33,400		
Raymondville, NY 13678	ACRES 3.40			
	EAST-0344532 NRTH-1794868			
	DEED BOOK 2004 PG-22798			
	FULL MARKET VALUE	36,703		
TOTAL TAX ---				667.37**
				DATE #1 09/30/15
				AMT DUE 667.37
*****				
8.065-1-3	300,304 Sh 131 210 1 Family Res		Basic Star 41854	
French Kevin J	Massena 1 405801	31,900	Massena Central Sch	108,000
300 State Highway 131	FRNT 225.00 DPTH 150.00	108,000		
Massena, NY 13662-3483	BANK8888830			
	EAST-0325194 NRTH-1796358			
	DEED BOOK 2009 PG-12547			
	FULL MARKET VALUE	118,681		
TOTAL TAX ---				1,623.96**
				DATE #1 09/30/15
				AMT DUE 1,623.96
*****				
8.004-3-17.121	24 Patterson Rd 210 1 Family Res		Basic Star 41854	
French Monica	Massena 1 405801	16,000	Massena Central Sch	130,000
McLaughlin Fred	FRNT 507.00 DPTH 526.00	130,000		
24 Patterson Rd	ACRES 5.80			
Massena, NY 13662	EAST-0334927 NRTH-1793413			
	DEED BOOK 2003 PG-22625			
	FULL MARKET VALUE	142,857		
TOTAL TAX ---				2,063.54**
				DATE #1 09/30/15
				AMT DUE 2,063.54
*****				

STATE OF NEW YORK  
COUNTY - St Lawrence  
SCHOOL - Massena 1  
TOWN - Louisville  
SWIS - 405289

2 0 1 5 S C H O O L T A X R O L L  
T A X A B L E SECTION OF THE ROLL - 1  
OWNERS NAME SEQUENCE  
UNIFORM PERCENT OF VALUE IS 091.00

PAGE 414  
VALUATION DATE-JUL 01, 2014  
TAXABLE STATUS DATE-MAR 01, 2015

TAX MAP PARCEL NUMBER	PROPERTY LOCATION & CLASS	ASSESSMENT	EXEMPTION CODE-----	SCHOOL
CURRENT OWNERS NAME	SCHOOL DISTRICT	LAND	TAX DESCRIPTION	TAXABLE VALUE
CURRENT OWNERS ADDRESS	PARCEL SIZE/GRID COORD	TOTAL	SPECIAL DISTRICTS	TAX AMOUNT
*****				
8.004-3-30	Patterson Rd 322 Rural vac>10		Massena Central Sch	18,000
French Patrick J	Massena 1 405801	18,000		
PO Box 5106	FRNT 942.00 DPTH	18,000		
Massena, NY 13662	ACRES 61.10 EAST-0334606 NRTH-1792606 DEED BOOK 2001 PG-7866 FULL MARKET VALUE	19,780		
TOTAL TAX ---				359.66**
				DATE #1 09/30/15
				AMT DUE 359.66
*****				
9.057-5-22	2 Butler Ave 210 1 Family Res		Massena Central Sch	75,500
French Patrick J	Massena 1 405801	10,800		
Bond Janis L	FRNT 244.00 DPTH 100.00	75,500		
2 Butler Ave	EAST-0348604 NRTH-1798597			
Massena, NY 13662-3134	DEED BOOK 2015 PG-4679 FULL MARKET VALUE	82,967		
TOTAL TAX ---				1,508.57**
				DATE #1 09/30/15
				AMT DUE 1,508.57
*****				
9.057-5-9	9 Cline Dr 270 Mfg housing		Enhanced S 41834	23,400
French Ronald G	Massena 1 405801	9,300	Massena Central Sch	78,200
9 Cline Dr	FRNT 150.00 DPTH 104.00	23,400		
Massena, NY 13662	EAST-0348921 NRTH-1798242 DEED BOOK 901 PG-189 FULL MARKET VALUE	25,714		
TOTAL TAX ---				0.00**
*****				
15.002-2-6	43 Wallace Rd 240 Rural res		Enhanced S 41834	78,200
Friess Joseph	Massena 1 405801	28,700	Massena Central Sch	78,200
Friess Betty R	FRNT 1400.00 DPTH	78,200		
43 Wallace Rd	ACRES 58.40 EAST-0333559 NRTH-1785957 DEED BOOK 960 PG-00337 FULL MARKET VALUE	85,934		
Norfolk, NY 13667				
TOTAL TAX ---				482.52**
				DATE #1 09/30/15
				AMT DUE 482.52
*****				



STATE OF NEW YORK  
 COUNTY - St Lawrence  
 SCHOOL - Massena 1  
 TOWN - Louisville  
 SWIS - 405289

2 0 1 5 S C H O O L T A X R O L L  
 T A X A B L E SECTION OF THE ROLL - 1  
 OWNERS NAME SEQUENCE  
 UNIFORM PERCENT OF VALUE IS 091.00

PAGE 415  
 VALUATION DATE-JUL 01, 2014  
 TAXABLE STATUS DATE-MAR 01, 2015

TAX MAP PARCEL NUMBER	PROPERTY LOCATION & CLASS	ASSESSMENT	EXEMPTION CODE-----	SCHOOL
CURRENT OWNERS NAME	SCHOOL DISTRICT	LAND	TAX DESCRIPTION	TAXABLE VALUE
CURRENT OWNERS ADDRESS	PARCEL SIZE/GRID COORD	TOTAL	SPECIAL DISTRICTS	TAX AMOUNT
***** 9.003-5-24 *****				
10202 Sh 56				ACCT 1- 52- 3.1 BILL 856
9.003-5-24	455 Dealer-prod.		Massena Central Sch	50,000 999.05
Full Wave Audio LLC	Massena 1 405801	30,500		
12 Serra Ln	FRNT 400.00 DPTH	50,000		
Massena, NY 13662-1644	ACRES 2.00			
	EAST-0348422 NRTH-1793784			
	DEED BOOK 2014 PG-15532			
	FULL MARKET VALUE	54,945		
			TOTAL TAX ---	999.05**
			DATE #1	09/30/15
			AMT DUE	999.05
***** 15.004-1-11.32 *****				
1173 County Route 36				BILL 857
15.004-1-11.32	270 Mfg housing		Basic Star 41854	28,800
Furnace Jessika T	Massena 1 405801	15,000	Massena Central Sch	108,700 2,171.94
1173 County Route 36	FRNT 362.00 DPTH 422.00	108,700		
Norfolk, NY 13667-3280	BANK8888293			
	EAST-0328655 NRTH-1782862			
	DEED BOOK 2011 PG-6231			
	FULL MARKET VALUE	119,451		
			TOTAL TAX ---	1,637.94**
			DATE #1	09/30/15
			AMT DUE	1,637.94
***** 15.004-1-11.31 *****				
1175 Cr 36				BILL 858
15.004-1-11.31	210 1 Family Res		Basic Star 41854	28,800
Furnace Lyle N	Massena 1 405801	10,000	Massena Central Sch	30,700 613.42
1175 County Route 36	FRNT 150.00 DPTH 424.00	30,700		
Norfolk, NY 13667	ACRES 1.90			
	EAST-0328860 NRTH-1783040			
	DEED BOOK 1998 PG-4221			
	FULL MARKET VALUE	33,736		
			TOTAL TAX ---	79.42**
			DATE #1	09/30/15
			AMT DUE	79.42
***** 15.004-1-12 *****				
1189 Cr 36				BILL 859
15.004-1-12	210 1 Family Res		Basic Star 41854	28,800
Furnace Stephen N	Massena 1 405801	11,100	Massena Central Sch	52,600 1,051.00
1189 County Route 36	FRNT 200.00 DPTH 164.00	52,600		
Norfolk, NY 13667	ACRES 1.90			
	EAST-0329337 NRTH-1782995			
	DEED BOOK 2001 PG-1704			
	FULL MARKET VALUE	57,802		
			TOTAL TAX ---	517.00**
			DATE #1	09/30/15
			AMT DUE	517.00
*****				

STATE OF NEW YORK  
 COUNTY - St Lawrence  
 SCHOOL - Massena 1  
 TOWN - Louisville  
 SWIS - 405289

2 0 1 5 S C H O O L T A X R O L L  
 T A X A B L E SECTION OF THE ROLL - 1  
 N A M E S E C T I O N - F  
 UNIFORM PERCENT OF VALUE IS 091.00

PAGE 416  
 VALUATION DATE-JUL 01, 2014  
 TAXABLE STATUS DATE-MAR 01, 2015  
 RPS155/V04/L015  
 CURRENT DATE 8/21/2015

\*\*\* S P E C I A L D I S T R I C T S U M M A R Y \*\*\*

CODE	DISTRICT NAME	TOTAL PARCELS	EXTENSION TYPE	EXTENSION VALUE	AD VALOREM VALUE	EXEMPT AMOUNT	TAXABLE VALUE	TOTAL TAX
------	---------------	---------------	----------------	-----------------	------------------	---------------	---------------	-----------

NO SPECIAL DISTRICTS AT THIS LEVEL

\*\*\* S C H O O L D I S T R I C T S U M M A R Y \*\*\*

CODE	DISTRICT NAME	TOTAL PARCELS	ASSESSED LAND	ASSESSED TOTAL	EXEMPT AMOUNT	TOTAL TAXABLE	TOTAL TAX
					----- STAR AMOUNT	----- STAR TAXABLE	
405801	Massena 1	88	1807,800	4868,100	102,400	4,765,700	
					1056,350	3,709,350	74,116.74
	S U B - T O T A L	88	1807,800	4868,100	102,400	4,765,700	
	S U B - T O T A L (CONT)				1056,350	3,709,350	74,116.74
	T O T A L	88	1807,800	4868,100	102,400	4,765,700	
	T O T A L (CONT)				1056,350	3,709,350	74,116.74

\*\*\* S Y S T E M C O D E S S U M M A R Y \*\*\*

NO SYSTEM EXEMPTIONS AT THIS LEVEL

\*\*\* E X E M P T I O N S U M M A R Y \*\*\*

CODE	DESCRIPTION	TOTAL PARCELS	SCHOOL
41700	Ag Buildin	1	60,000
41834	Enhanced S	6	336,850
41854	Basic Star	25	719,500
42100	Silo	1	42,400
	T O T A L	33	1158,750

STATE OF NEW YORK  
 COUNTY - St Lawrence  
 SCHOOL - Massena 1  
 TOWN - Louisville  
 SWIS - 405289

2 0 1 5 S C H O O L T A X R O L L  
 T A X A B L E SECTION OF THE ROLL - 1  
 N A M E S E C T I O N - F  
 UNIFORM PERCENT OF VALUE IS 091.00

PAGE 417  
 VALUATION DATE-JUL 01, 2014  
 TAXABLE STATUS DATE-MAR 01, 2015  
 RPS155/V04/L015  
 CURRENT DATE 8/21/2015

\*\*\* G R A N D T O T A L S \*\*\*

ROLL SEC	DESCRIPTION	TOTAL PARCELS	ASSESSED LAND	ASSESSED TOTAL	EXEMPT AMOUNT ----- STAR AMOUNT	TOTAL TAXABLE ----- STAR TAXABLE	TAX RATE	TOTAL TAX
	Massena Central Sc		1807,800	4868,100	102,400	4,765,700		
	SPEC DIST TAXES				1056,350	3,709,350		74,116.74
1	TAXABLE	88						74,116.74

STATE OF NEW YORK  
 COUNTY - St Lawrence  
 SCHOOL - Massena 1  
 TOWN - Louisville  
 SWIS - 405289

2 0 1 5 S C H O O L T A X R O L L  
 T A X A B L E SECTION OF THE ROLL - 1  
 OWNERS NAME SEQUENCE  
 UNIFORM PERCENT OF VALUE IS 091.00

PAGE 418  
 VALUATION DATE-JUL 01, 2014  
 TAXABLE STATUS DATE-MAR 01, 2015

TAX MAP PARCEL NUMBER	PROPERTY LOCATION & CLASS	ASSESSMENT	EXEMPTION CODE-----	SCHOOL
CURRENT OWNERS NAME	SCHOOL DISTRICT	LAND	TAX DESCRIPTION	TAXABLE VALUE
CURRENT OWNERS ADDRESS	PARCEL SIZE/GRID COORD	TOTAL	SPECIAL DISTRICTS	TAX AMOUNT
*****				
8.047-3-2.112	Cougar Pt/Wilson Hill			8.047-3-2.112 *****
Gabri Philip	311 Res vac land		Massena Central Sch	BILL 860
Gabri Lorraine	Massena 1 405801	5,000		99.91
88 Cougar Pt	FRNT 32.00 DPTH 127.00	5,000		
Massena, NY 13662-3176	EAST-0320768 NRTH-1800215			
	DEED BOOK 2013 PG-12714			
	FULL MARKET VALUE	5,495		
TOTAL TAX ---				99.91**
				DATE #1 09/30/15
				AMT DUE 99.91
*****				
8.047-3-26	Cougar Pt/Wilson Hill			8.047-3-26 *****
Gabri Philip G	971 Wetlands - WTRFNT		Massena Central Sch	ACCT 8- 88- 8 BILL 861
Gabri Lorraine M	Massena 1 405801	1,900		37.96
86 Cougar Pt	FRNT 84.00 DPTH 57.00	1,900		
Massena, NY 13662-3176	ACRES 0.11			
	EAST-0320688 NRTH-1800231			
	DEED BOOK 2009 PG-12963			
	FULL MARKET VALUE	2,088		
TOTAL TAX ---				37.96**
				DATE #1 09/30/15
				AMT DUE 37.96
*****				
8.047-3-1.1	88 Cougar Pt/Wilson Hill			8.047-3-1.1 *****
Gabri Phillip G	210 1 Family Res - WTRFNT		Basic Star 41854	ACCT 1- 50-14 BILL 862
Gabri Lorraine M	Massena 1 405801	80,500	Massena Central Sch	28,800
88 Cougar Pt	Lot 88 Wilson Hill	155,300		3,103.06
Massena, NY 13662	144x122x56x110x61			
	FRNT 96.00 DPTH 120.00			
	EAST-0320717 NRTH-1800163			
	DEED BOOK 1064 PG-283			
	FULL MARKET VALUE	170,659		
TOTAL TAX ---				2,569.06**
				DATE #1 09/30/15
				AMT DUE 2,569.06
*****				
8.056-1-26.1	15 River Dr/ Wilson Hill			8.056-1-26.1 *****
Gabri Robert A	210 1 Family Res		Basic Star 41854	BILL 863
Gabri Jane Cross	Massena 1 405801	20,000	Massena Central Sch	28,800
15 River Dr	Wilson Hill Lot 15	171,100		3,418.76
Massena, NY 13662	FRNT 200.00 DPTH 200.00			
	EAST-0322886 NRTH-1799603			
	DEED BOOK 2004 PG-10726			
	FULL MARKET VALUE	188,022		
TOTAL TAX ---				2,884.76**
				DATE #1 09/30/15
				AMT DUE 2,884.76
*****				

STATE OF NEW YORK  
 COUNTY - St Lawrence  
 SCHOOL - Massena 1  
 TOWN - Louisville  
 SWIS - 405289

2 0 1 5 S C H O O L T A X R O L L  
 T A X A B L E SECTION OF THE ROLL - 1  
 OWNERS NAME SEQUENCE  
 UNIFORM PERCENT OF VALUE IS 091.00

PAGE 419  
 VALUATION DATE-JUL 01, 2014  
 TAXABLE STATUS DATE-MAR 01, 2015

TAX MAP PARCEL NUMBER	PROPERTY LOCATION & CLASS	ASSESSMENT	EXEMPTION CODE-----	SCHOOL
CURRENT OWNERS NAME	SCHOOL DISTRICT	LAND	TAX DESCRIPTION	TAXABLE VALUE
CURRENT OWNERS ADDRESS	PARCEL SIZE/GRID COORD	TOTAL	SPECIAL DISTRICTS	TAX AMOUNT
***** 9.064-2-2 *****				
215 Sh 37B				ACCT 1- 31- 8 BILL 864
9.064-2-2	210 1 Family Res		Aged - All 41800	22,100
Gagne Rita P	Massena 1 405801	10,500	Enhanced S 41834	22,100
215 State Highway 37B	FRNT 100.00 DPTH 318.00	44,200	Massena Central Sch	22,100
Massena, NY 13662	EAST-0348203 NRTH-1797705			441.58
	DEED BOOK 817 PG-424			
	FULL MARKET VALUE	48,571		
TOTAL TAX ---				0.00**
***** 9.057-4-33 *****				
20 Cline Dr				ACCT 1- 61-13 BILL 865
9.057-4-33	210 1 Family Res		Basic Star 41854	28,800
Gall Dorothy M	Massena 1 405801	12,200	Massena Central Sch	74,900
20 Cline Dr	FRNT 150.00 DPTH 200.00	74,900		1,496.58
Massena, NY 13662-3132	EAST-0348928 NRTH-1798624			
	DEED BOOK 2013 PG-7139			
	FULL MARKET VALUE	82,308		
TOTAL TAX ---				962.58**
***** 8.054-1-63 *****				
162 River Dr/Wilson Hill				DATE #1 09/30/15
8.054-1-63	260 Seasonal res - WTRFNT		Massena Central Sch	AMT DUE 962.58
Gallagher Family Trust	Massena 1 405801	113,600		
431 Beach Ave	Lot 162	177,400		
Half Moon Bay, CA 94019-1403	180x188x145wfx195			
	FRNT 128.00 DPTH 304.00			
	EAST-0318464 NRTH-1799334			
	DEED BOOK 1052 PG-288			
	FULL MARKET VALUE	194,945		
TOTAL TAX ---				3,544.64**
***** 16.002-1-23.2 *****				
Cr 40				DATE #1 09/30/15
16.002-1-23.2	314 Rural vac<10		Massena Central Sch	AMT DUE 3,544.64
Gametta Paul O	Massena 1 405801	8,500		
Gametta Janet S	ACRES 1.38	8,500		
1488 State Highway 420	EAST-0350826 NRTH-1787853			
Norfolk, NY 13667	DEED BOOK 1082 PG-1018			
	FULL MARKET VALUE	9,341		
TOTAL TAX ---				169.84**
*****				

STATE OF NEW YORK  
COUNTY - St Lawrence  
SCHOOL - Massena 1  
TOWN - Louisville  
SWIS - 405289

2 0 1 5 S C H O O L T A X R O L L  
T A X A B L E SECTION OF THE ROLL - 1  
OWNERS NAME SEQUENCE  
UNIFORM PERCENT OF VALUE IS 091.00

PAGE 420  
VALUATION DATE-JUL 01, 2014  
TAXABLE STATUS DATE-MAR 01, 2015

TAX MAP PARCEL NUMBER	PROPERTY LOCATION & CLASS	ASSESSMENT	EXEMPTION CODE-----	SCHOOL
CURRENT OWNERS NAME	SCHOOL DISTRICT	LAND	TAX DESCRIPTION	TAXABLE VALUE
CURRENT OWNERS ADDRESS	PARCEL SIZE/GRID COORD	TOTAL	SPECIAL DISTRICTS	TAX AMOUNT
***** 8.047-1-6.1 *****				
8.047-1-6.1	132 Muskrat Pt/Wilson Hill			ACCT 1- 46- 3 BILL 868
Garcia James M	210 1 Family Res - WTRFNT		Enhanced S 41834	62,690
Garcia Vicki J	Massena 1 405801	91,400	Massena Central Sch	189,000 3,776.42
132 Muskrat Pt	Lot 132 Wilson Hill	189,000		
Massena, NY 13662-3180	& NYPA Parcel #8515			
	FRNT 72.00 DPTH 271.00			
	EAST-0319143 NRTH-1800251			
	DEED BOOK 2008 PG-12284			
	FULL MARKET VALUE	207,692		
			TOTAL TAX ---	2,696.42**
			DATE #1	09/30/15
			AMT DUE	2,696.42
***** 16.034-2-8 *****				
16.034-2-8	576 Cr 40			ACCT 1- 32-15 BILL 869
Gardiner Rosemary A	210 1 Family Res - WTRFNT		Enhanced S 41834	62,690
576 County Route 40	Massena 1 405801	20,400	Massena Central Sch	122,000 2,437.69
Massena, NY 13662	FRNT 100.00 DPTH 357.00	122,000		
	EAST-0351972 NRTH-1789170			
	DEED BOOK 2003 PG-17954			
	FULL MARKET VALUE	134,066		
			TOTAL TAX ---	1,357.69**
			DATE #1	09/30/15
			AMT DUE	1,357.69
***** 9.065-2-1 *****				
9.065-2-1	210 Andrews St			ACCT 1- 19- 3 BILL 870
Gardner William R	210 1 Family Res		Basic Star 41854	28,800
210 Andrews St	Massena 1 405801	10,200	Massena Central Sch	60,000 1,198.86
Massena, NY 13662-3400	FRNT 105.00 DPTH 178.00	60,000		
	BANK8888830			
	EAST-0350758 NRTH-1796138			
	DEED BOOK 2012 PG-15652			
	FULL MARKET VALUE	65,934		
			TOTAL TAX ---	664.86**
			DATE #1	09/30/15
			AMT DUE	664.86
***** 9.057-4-11 *****				
9.057-4-11	35 Cr 43			ACCT 1- 45- 7 BILL 871
Garrow Joyce L	210 1 Family Res		Enhanced S 41834	58,800
35 County Route 43	Massena 1 405801	6,100	Massena Central Sch	58,800 1,174.89
Massena, NY 13662	FRNT 50.00 DPTH 200.00	58,800		
	EAST-0348928 NRTH-1799008			
	DEED BOOK 2006 PG-22098			
	FULL MARKET VALUE	64,615		
			TOTAL TAX ---	94.89**
			DATE #1	09/30/15
			AMT DUE	94.89

STATE OF NEW YORK  
 COUNTY - St Lawrence  
 SCHOOL - Massena 1  
 TOWN - Louisville  
 SWIS - 405289

2 0 1 5 S C H O O L T A X R O L L  
 T A X A B L E SECTION OF THE ROLL - 1  
 OWNERS NAME SEQUENCE  
 UNIFORM PERCENT OF VALUE IS 091.00

PAGE 421  
 VALUATION DATE-JUL 01, 2014  
 TAXABLE STATUS DATE-MAR 01, 2015

TAX MAP PARCEL NUMBER	PROPERTY LOCATION & CLASS	ASSESSMENT	EXEMPTION CODE-----	SCHOOL
CURRENT OWNERS NAME	SCHOOL DISTRICT	LAND	TAX DESCRIPTION	TAXABLE VALUE
CURRENT OWNERS ADDRESS	PARCEL SIZE/GRID COORD	TOTAL	SPECIAL DISTRICTS	TAX AMOUNT
***** 16.047-1-14 *****				
9827 Sh 56				ACCT 1- 27- 2 BILL 872
16.047-1-14	210 1 Family Res		Basic Star 41854	28,800
Gauthier Lori	Massena 1 405801	9,300	Massena Central Sch	30,000
9827 State Highway 56	FRNT 142.00 DPTH 103.00	30,000		
Massena, NY 13662-3412	BANK8888830			
	EAST-0343632 NRTH-1785600			
	DEED BOOK 2010 PG-6020			
	FULL MARKET VALUE	32,967		
			TOTAL TAX ---	65.43**
			DATE #1	09/30/15
			AMT DUE	65.43
***** 9.003-3-48 *****				
3 Green Dr				BILL 873
9.003-3-48	210 1 Family Res		Basic Star 41854	28,800
Gayeskie Andrew S	Massena 1 405801	25,300	Massena Central Sch	216,400
Gayeskie Karen M	200x753x199x780	216,400		
3 Green Dr	ACRES 3.50			
Massena, NY 13662-3161	EAST-0339977 NRTH-1795694			
	DEED BOOK 2013 PG-10284			
	FULL MARKET VALUE	237,802		
			TOTAL TAX ---	3,789.91**
			DATE #1	09/30/15
			AMT DUE	3,789.91
***** 8.048-1-10.1 *****				
56 River Dr/Wilson Hill				BILL 874
8.048-1-10.1	210 1 Family Res - WTRFNT		Basic Star 41854	28,800
Geagan Thomas F	Massena 1 405801	93,200	Massena Central Sch	277,000
Geagan Sandra M	Lot 56 Wilson Hill	277,000		
56 River Dr	NYPA #8547			
Massena, NY 13662-4114	81' x 20' x 319' x 90'wf			
	FRNT 90.00 DPTH 298.00			
	EAST-0321683 NRTH-1800273			
	DEED BOOK 2014 PG-4685			
	FULL MARKET VALUE	304,396		
			TOTAL TAX ---	5,000.76**
			DATE #1	09/30/15
			AMT DUE	5,000.76
***** 23.001-3-10 *****				
Cr 36				BILL 875
23.001-3-10	105 Vac farmland - WTRFNT		Massena Central Sch	26,300
Geiser Joseph H	Massena 1 405801	26,300		
Geiser Anita L	ACRES 75.00	26,300		
5665 County Route 14	EAST-0315583 NRTH-1775168			
Chase Mills, NY 13621	DEED BOOK 2002 PG-20756			
	FULL MARKET VALUE	28,901		
			TOTAL TAX ---	525.50**
			DATE #1	09/30/15
			AMT DUE	525.50
*****				

STATE OF NEW YORK  
 COUNTY - St Lawrence  
 SCHOOL - Massena 1  
 TOWN - Louisville  
 SWIS - 405289

2 0 1 5 S C H O O L T A X R O L L  
 T A X A B L E SECTION OF THE ROLL - 1  
 OWNERS NAME SEQUENCE  
 UNIFORM PERCENT OF VALUE IS 091.00

PAGE 422  
 VALUATION DATE-JUL 01, 2014  
 TAXABLE STATUS DATE-MAR 01, 2015

TAX MAP PARCEL NUMBER	PROPERTY LOCATION & CLASS	ASSESSMENT	EXEMPTION CODE-----	SCHOOL
CURRENT OWNERS NAME	SCHOOL DISTRICT	LAND	TAX DESCRIPTION	TAXABLE VALUE
CURRENT OWNERS ADDRESS	PARCEL SIZE/GRID COORD	TOTAL	SPECIAL DISTRICTS	TAX AMOUNT
*****				
16.026-2-1	661 Cr 40			16.026-2-1
George Christopher J	210 1 Family Res		Basic Star 41854	ACCT 1- 8-12
George Laura	Massena 1 405801	14,700	Massena Central Sch	BILL 876
661 County Route 40	FRNT 128.00 DPTH 164.00	121,100		28,800
Massena, NY 13662	EAST-0352589 NRTH-1791257			2,419.71
	DEED BOOK 1113 PG-383			
	FULL MARKET VALUE	133,077		
			TOTAL TAX ---	1,885.71**
				DATE #1 09/30/15
				AMT DUE 1,885.71
*****				
9.003-3-51	4 Green Dr			9.003-3-51
Germano Jovan	210 1 Family Res		Basic Star 41854	BILL 877
Germano Emily	Massena 1 405801	25,600	Massena Central Sch	28,800
4 Green Dr	ACRES 4.40	162,700		3,250.92
Massena, NY 13662	EAST-0339528 NRTH-1796440			
	DEED BOOK 2002 PG-20743			
	FULL MARKET VALUE	178,791		
			TOTAL TAX ---	2,716.92**
				DATE #1 09/30/15
				AMT DUE 2,716.92
*****				
8.036-2-16	48 Tucker Ter			8.036-2-16
Germano Joyce	210 1 Family Res		Enhanced S 41834	ACCT 1- 31-15
48 Tucker Ter	Massena 1 405801	13,400	Massena Central Sch	BILL 878
Massena, NY 13662	110x159x55x161	73,400		62,690
	FRNT 110.00 DPTH 159.00			1,466.61
	EAST-0334286 NRTH-1804254			
	DEED BOOK 604 PG-00411			
	FULL MARKET VALUE	80,659		
			TOTAL TAX ---	386.61**
				DATE #1 09/30/15
				AMT DUE 386.61
*****				
8.056-1-39.1	39 River Dr			8.056-1-39.1
Gesualdi Robert J	311 Res vac land		Massena Central Sch	BILL 879
38 Howard St	Massena 1 405801	26,400		527.50
Massena, NY 13662-2232	Wilson Hill Lot 41	26,400		
	FRNT 300.00 DPTH 200.00			
	BANK8888869			
	EAST-0321843 NRTH-1799594			
	DEED BOOK 2012 PG-3842			
	FULL MARKET VALUE	29,011		
			TOTAL TAX ---	527.50**
				DATE #1 09/30/15
				AMT DUE 527.50
*****				



STATE OF NEW YORK  
 COUNTY - St Lawrence  
 SCHOOL - Massena 1  
 TOWN - Louisville  
 SWIS - 405289

2 0 1 5 S C H O O L T A X R O L L  
 T A X A B L E SECTION OF THE ROLL - 1  
 OWNERS NAME SEQUENCE  
 UNIFORM PERCENT OF VALUE IS 091.00

PAGE 423  
 VALUATION DATE-JUL 01, 2014  
 TAXABLE STATUS DATE-MAR 01, 2015

TAX MAP PARCEL NUMBER	PROPERTY LOCATION & CLASS	ASSESSMENT	EXEMPTION CODE-----	SCHOOL
CURRENT OWNERS NAME	SCHOOL DISTRICT	LAND	TAX DESCRIPTION	TAXABLE VALUE
CURRENT OWNERS ADDRESS	PARCEL SIZE/GRID COORD	TOTAL	SPECIAL DISTRICTS	TAX AMOUNT
*****				
8.062-1-13	242 River Dr/Wilson Hill			8.062-1-13
Gettmann Virginia A	210 1 Family Res - WTRFNT		Basic Star 41854	ACCT 1- 56- 3
Parisian Jordi L	Massena 1 405801	84,600	Massena Central Sch	BILL 880
242 River Dr	Lot 242	195,000		28,800
Massena, NY 13662	85x188x85x186			3,896.31
	FRNT 85.00 DPTH 187.00			
	EAST-0315983 NRTH-1797117			
	DEED BOOK 2007 PG-16831			
	FULL MARKET VALUE	214,286		
			TOTAL TAX ---	3,362.31**
				DATE #1 09/30/15
				AMT DUE 3,362.31
*****				
9.064-1-15.21	12 Allen Dr			9.064-1-15.21
Gibson Barbara A	210 1 Family Res		Enhanced S 41834	BILL 881
12 Allen Dr	Massena 1 405801	11,900	Massena Central Sch	62,690
Massena, NY 13662	FRNT 170.00 DPTH 160.00	120,100		2,399.73
	EAST-0347414 NRTH-1797410			
	DEED BOOK 2006 PG-970			
	FULL MARKET VALUE	131,978		
			TOTAL TAX ---	1,319.73**
				DATE #1 09/30/15
				AMT DUE 1,319.73
*****				
9.056-1-1.1	61 CR 43			9.056-1-1.1
Gibson Peggy	210 1 Family Res		Massena Central Sch	BILL 882
61 County Route 43	Massena 1 405801	19,900		1,504.58
Massena, NY 13662-3130	FRNT 125.00 DPTH 300.00	75,300		
	EAST-0348465 NRTH-1799482			
	DEED BOOK 2009 PG-15923			
	FULL MARKET VALUE	82,747		
			TOTAL TAX ---	1,504.58**
				DATE #1 09/30/15
				AMT DUE 1,504.58
*****				
9.001-1-5.1	1008 Sh 131			9.001-1-5.1
Gilman Stephanie	210 1 Family Res		Basic Star 41854	ACCT 1- 51-12
1008 State Highway 131	Massena 1 405801	13,700	Massena Central Sch	BILL 883
Massena, NY 13662	192x200x200x200	35,300		28,800
	FRNT 192.00 DPTH 200.00			705.33
	BANK8888830			
	EAST-0338158 NRTH-1802415			
	DEED BOOK 2009 PG-2227			
	FULL MARKET VALUE	38,791		
			TOTAL TAX ---	171.33**
				DATE #1 09/30/15
				AMT DUE 171.33
*****				

STATE OF NEW YORK  
 COUNTY - St Lawrence  
 SCHOOL - Massena 1  
 TOWN - Louisville  
 SWIS - 405289

2 0 1 5 S C H O O L T A X R O L L  
 T A X A B L E SECTION OF THE ROLL - 1  
 OWNERS NAME SEQUENCE  
 UNIFORM PERCENT OF VALUE IS 091.00

PAGE 424  
 VALUATION DATE-JUL 01, 2014  
 TAXABLE STATUS DATE-MAR 01, 2015

TAX MAP PARCEL NUMBER	PROPERTY LOCATION & CLASS	ASSESSMENT	EXEMPTION CODE-----	SCHOOL
CURRENT OWNERS NAME	SCHOOL DISTRICT	LAND	TAX DESCRIPTION	TAXABLE VALUE
CURRENT OWNERS ADDRESS	PARCEL SIZE/GRID COORD	TOTAL	SPECIAL DISTRICTS	TAX AMOUNT
***** 8.004-1-36.21 *****				
8.004-1-36.21	473 Willard Rd			ACCT 1- 38- 5.2 BILL 884
Girard Barbara	210 1 Family Res		Enhanced S 41834	62,690
473 Willard Rd	Massena 1 405801	11,900	Massena Central Sch	86,700
Massena, NY 13662	FRNT 175.00 DPTH 250.00	86,700		
	EAST-0325916 NRTH-1794108			
	DEED BOOK 933 PG-00162			
	FULL MARKET VALUE	95,275		
TOTAL TAX ---				652.36**
			DATE #1	09/30/15
			AMT DUE	652.36
***** 8.004-1-36.111 *****				
8.004-1-36.111	449 Willard Rd			ACCT 1- 38- 5.1 BILL 885
Girard Carl	240 Rural res		Enhanced S 41834	62,690
Girard Lorenza	Massena 1 405801	37,800	Massena Central Sch	69,100
449 Willard Rd	FRNT 1385.00 DPTH	69,100		
Massena, NY 13662	ACRES 109.00			
	EAST-0325548 NRTH-1792616			
	DEED BOOK 1036 PG-188			
	FULL MARKET VALUE	75,934		
TOTAL TAX ---				300.69**
			DATE #1	09/30/15
			AMT DUE	300.69
***** 8.004-1-37.11 *****				
8.004-1-37.11	250 Sh 131			ACCT 1- 32- 9.11 BILL 886
Girard Cynthia	240 Rural res		Enhanced S 41834	62,690
250 State Highway 131	Massena 1 405801	50,300	Massena Central Sch	95,300
Massena, NY 13662	ACRES 82.40	95,300		
	EAST-0324617 NRTH-1794281			
	DEED BOOK 774 PG-370			
	FULL MARKET VALUE	104,725		
TOTAL TAX ---				824.20**
			DATE #1	09/30/15
			AMT DUE	824.20
***** 8.003-3-1.12 *****				
8.003-3-1.12	240 Sh 131			ACCT 1- 32- 9.11 BILL 887
Girard Daniel	270 Mfg housing		Basic Star 41854	28,800
Girard Trista L	Massena 1 405801	21,200	Massena Central Sch	83,000
240 State Highway 131	FRNT 403.00 DPTH 260.00	83,000		
Massena, NY 13662	EAST-0323893 NRTH-1794931			
	DEED BOOK 2006 PG-5236			
	FULL MARKET VALUE	91,209		
TOTAL TAX ---				1,124.43**
			DATE #1	09/30/15
			AMT DUE	1,124.43
*****				

STATE OF NEW YORK  
 COUNTY - St Lawrence  
 SCHOOL - Massena 1  
 TOWN - Louisville  
 SWIS - 405289

2 0 1 5 S C H O O L T A X R O L L  
 T A X A B L E SECTION OF THE ROLL - 1  
 OWNERS NAME SEQUENCE  
 UNIFORM PERCENT OF VALUE IS 091.00

PAGE 425  
 VALUATION DATE-JUL 01, 2014  
 TAXABLE STATUS DATE-MAR 01, 2015

TAX MAP PARCEL NUMBER	PROPERTY LOCATION & CLASS	ASSESSMENT	EXEMPTION CODE-----	SCHOOL
CURRENT OWNERS NAME	SCHOOL DISTRICT	LAND	TAX DESCRIPTION	TAXABLE VALUE
CURRENT OWNERS ADDRESS	PARCEL SIZE/GRID COORD	TOTAL	SPECIAL DISTRICTS	TAX AMOUNT
***** 9.001-3-5.1 *****				
9.001-3-5.1	292 Kingsley Rd			ACCT 1- 47- 8
Girard Greg J	210 1 Family Res		Basic Star 41854	BILL 888
PO Box 308	Massena 1 405801	13,200	Massena Central Sch	28,800
Massena, NY 13662-3127	FRNT 175.00 DPTH 250.00	124,700		2,491.64
	BANK8888830			
	EAST-0346187 NRTH-1800485			
	DEED BOOK 2009 PG-14681			
	FULL MARKET VALUE	137,033		
			TOTAL TAX ---	1,957.64**
			DATE #1	09/30/15
			AMT DUE	1,957.64
***** 8.004-1-36.112 *****				
8.004-1-36.112	465 Willard Rd			ACCT 1- 36- 112
Girard Linda A	270 Mfg housing		Enhanced S 41834	BILL 889
465 Willard Rd	Massena 1 405801	11,200	Massena Central Sch	62,690
Massena, NY 13662	FRNT 175.00 DPTH 175.00	84,100		1,680.41
	EAST-0326041 NRTH-1793972			
	DEED BOOK 2002 PG-6750			
	FULL MARKET VALUE	92,418		
			TOTAL TAX ---	600.41**
			DATE #1	09/30/15
			AMT DUE	600.41
***** 8.065-1-7.1 *****				
8.065-1-7.1	560 Willard Rd			ACCT 1- 84-10.1
Girard Richard J	210 1 Family Res		Basic Star 41854	BILL 890
Lamica Amy L	Massena 1 405801	15,500	Massena Central Sch	28,800
560 Willard Rd	FRNT 138.00 DPTH	50,000		999.05
Massena, NY 13662	ACRES 2.90 BANK8888869			
	EAST-0325260 NRTH-1796191			
	DEED BOOK 2005 PG-4116			
	FULL MARKET VALUE	54,945		
			TOTAL TAX ---	465.05**
			DATE #1	09/30/15
			AMT DUE	465.05
***** 16.001-3-8.2 *****				
16.001-3-8.2	Wallace Rd			ACCT 1- 3- 8.2
Gladding Benny G	311 Res vac land		Massena Central Sch	BILL 891
Gladding Penny A	Massena 1 405801	15,000		299.72
225 Wallace Rd	FRNT 581.00 DPTH	15,000		
Norfolk, NY 13667-3277	ACRES 6.70			
	EAST-0337282 NRTH-1784980			
	DEED BOOK 2014 PG-393			
	FULL MARKET VALUE	16,484		
			TOTAL TAX ---	299.72**
			DATE #1	09/30/15
			AMT DUE	299.72
*****				

STATE OF NEW YORK  
 COUNTY - St Lawrence  
 SCHOOL - Massena 1  
 TOWN - Louisville  
 SWIS - 405289

2 0 1 5 S C H O O L T A X R O L L  
 T A X A B L E SECTION OF THE ROLL - 1  
 OWNERS NAME SEQUENCE  
 UNIFORM PERCENT OF VALUE IS 091.00

PAGE 426  
 VALUATION DATE-JUL 01, 2014  
 TAXABLE STATUS DATE-MAR 01, 2015

TAX MAP PARCEL NUMBER	PROPERTY LOCATION & CLASS	ASSESSMENT	EXEMPTION CODE-----	SCHOOL
CURRENT OWNERS NAME	SCHOOL DISTRICT	LAND	TAX DESCRIPTION	TAXABLE VALUE
CURRENT OWNERS ADDRESS	PARCEL SIZE/GRID COORD	TOTAL	SPECIAL DISTRICTS	TAX AMOUNT
*****				
16.001-3-19.1	225 Wallace Rd		16.001-3-19.1	*****
Gladding Benny G	270 Mfg housing		ACCT 1- 41- 1	BILL 892
Gladding Penny A	Massena 1 405801	8,400	Basic Star 41854	28,800
225 Wallace Rd	FRNT 125.00 DPTH 150.00	87,000	Massena Central Sch	1,738.35
Norfolk, NY 13667-3277	EAST-0336877 NRTH-1785114			
	DEED BOOK 1066 PG-185			
	FULL MARKET VALUE	95,604		
			TOTAL TAX ---	1,204.35**
			DATE #1	09/30/15
			AMT DUE	1,204.35
*****				
8.002-1-50.111	355 Cr 41		8.002-1-50.111	*****
Gladding Lindsey R	270 Mfg housing		ACCT 1- 74- 5.7	BILL 893
Gladding Crystal	Massena 1 405801	22,300	Basic Star 41854	28,800
355 County Route 41	SP12000	64,300	Massena Central Sch	1,284.78
Massena, NY 13662	FRNT 150.00 DPTH			
	ACRES 28.30 BANK8888111			
	EAST-0335663 NRTH-1802271			
	DEED BOOK 2002 PG-14970			
	FULL MARKET VALUE	70,659		
			TOTAL TAX ---	750.78**
			DATE #1	09/30/15
			AMT DUE	750.78
*****				
15.048-2-1	772 Cr 39		15.048-2-1	*****
Gleason Robert	210 1 Family Res		ACCT 1- 38- 8	BILL 894
772 County Route 39	Massena 1 405801	11,000	Enhanced S 41834	54,200
Massena, NY 13662	FRNT 183.00 DPTH 168.00	54,200	Massena Central Sch	1,082.97
	EAST-0323602 NRTH-1784922			
	DEED BOOK 1070 PG-982			
	FULL MARKET VALUE	59,560		
			TOTAL TAX ---	2.97**
			DATE #1	09/30/15
			AMT DUE	2.97
*****				
9.003-2-62	15049 Sh 37		9.003-2-62	*****
Gonyou Keith J Jr	449 Other Storag		ACCT 1- 28- 5	BILL 895
4 Furnace St	Massena 1 405801	17,300	Massena Central Sch	799.24
Norfolk, NY 13667-3131	ACRES 1.10	40,000		
	EAST-0341203 NRTH-1795155			
	DEED BOOK 2009 PG-18068			
	FULL MARKET VALUE	43,956		
			TOTAL TAX ---	799.24**
			DATE #1	09/30/15
			AMT DUE	799.24
*****				

STATE OF NEW YORK  
 COUNTY - St Lawrence  
 SCHOOL - Massena 1  
 TOWN - Louisville  
 SWIS - 405289

2 0 1 5 S C H O O L T A X R O L L  
 T A X A B L E SECTION OF THE ROLL - 1  
 OWNERS NAME SEQUENCE  
 UNIFORM PERCENT OF VALUE IS 091.00

PAGE 427  
 VALUATION DATE-JUL 01, 2014  
 TAXABLE STATUS DATE-MAR 01, 2015

TAX MAP PARCEL NUMBER	PROPERTY LOCATION & CLASS	ASSESSMENT	EXEMPTION CODE-----	SCHOOL
CURRENT OWNERS NAME	SCHOOL DISTRICT	LAND	TAX DESCRIPTION	TAXABLE VALUE
CURRENT OWNERS ADDRESS	PARCEL SIZE/GRID COORD	TOTAL	SPECIAL DISTRICTS	TAX AMOUNT
***** 23.003-1-7.2 *****				
23.003-1-7.2	Nation Rd			ACCT 1- 26- 6.2 BILL 896
Goodspeed Craig	910 Priv forest		Massena Central Sch	1,000 19.98
9108 State Highway 56	Massena 1 405801	1,000		
Norfolk, NY 13667	ACRES 9.70	1,000		
	EAST-0320866 NRTH-1767708			
	DEED BOOK 2005 PG-11666			
	FULL MARKET VALUE	1,099		
TOTAL TAX ---				19.98**
				DATE #1 09/30/15
				AMT DUE 19.98
***** 23.003-1-7.1 *****				
23.003-1-7.1	Nation Rd			ACCT 1- 26- 6.1 BILL 897
Goodspeed Craig S	910 Priv forest		Massena Central Sch	2,400 47.95
9108 State Highway 56	Massena 1 405801	2,400		
Norfolk, NY 13667-3268	ACRES 9.70	2,400		
	EAST-0320628 NRTH-1767773			
	DEED BOOK 2013 PG-18775			
	FULL MARKET VALUE	2,637		
TOTAL TAX ---				47.95**
				DATE #1 09/30/15
				AMT DUE 47.95
***** 16.002-1-28 *****				
16.002-1-28	448 Cr 40			ACCT 1- 24-12 BILL 898
Goolden Jayson L	210 1 Family Res - WTRFNT		Basic Star 41854	28,800
Goolden Jennifer A	Massena 1 405801	24,100	Massena Central Sch	150,000 2,997.16
448 County Route 40	FRNT 265.00 DPTH 112.00	150,000		
Massena, NY 13662	BANK8888111			
	EAST-0350180 NRTH-1786487			
	DEED BOOK 2014 PG-3779			
	FULL MARKET VALUE	164,835		
TOTAL TAX ---				2,463.16**
				DATE #1 09/30/15
				AMT DUE 2,463.16
***** 23.001-3-29 *****				
23.001-3-29	Off Cr 36			BILL 899
Gordon Jerry P	314 Rural vac<10		Massena Central Sch	1,500 29.97
614 County Route 42	Massena 1 405801	1,500		
Massena, NY 13662-3267	FRNT 51.00 DPTH 119.00	1,500		
	EAST-0313312 NRTH-1770232			
	DEED BOOK 2012 PG-16589			
	FULL MARKET VALUE	1,648		
TOTAL TAX ---				29.97**
				DATE #1 09/30/15
				AMT DUE 29.97
*****				

STATE OF NEW YORK  
 COUNTY - St Lawrence  
 SCHOOL - Massena 1  
 TOWN - Louisville  
 SWIS - 405289

2 0 1 5 S C H O O L T A X R O L L  
 T A X A B L E SECTION OF THE ROLL - 1  
 OWNERS NAME SEQUENCE  
 UNIFORM PERCENT OF VALUE IS 091.00

PAGE 428  
 VALUATION DATE-JUL 01, 2014  
 TAXABLE STATUS DATE-MAR 01, 2015

TAX MAP PARCEL NUMBER	PROPERTY LOCATION & CLASS	ASSESSMENT	EXEMPTION CODE-----	SCHOOL
CURRENT OWNERS NAME	SCHOOL DISTRICT	LAND	TAX DESCRIPTION	TAXABLE VALUE
CURRENT OWNERS ADDRESS	PARCEL SIZE/GRID COORD	TOTAL	SPECIAL DISTRICTS	TAX AMOUNT
*****				
8.061-1-12.1	310 Crescent Dr/Wilson Hill			8.061-1-12.1
Goswami Shanta	210 1 Family Res - WTRFNT		Enhanced S 41834	ACCT 1- 40-10
310 Crescent Dr	Massena 1 405801	92,800	Massena Central Sch	BILL 900
Massena, NY 13662	Lot 310	316,200		62,690
	& NYPA Parcel #18433			6,318.02
	FRNT 106.00 DPTH 255.00			
	EAST-0313557 NRTH-1797568			
	DEED BOOK 1091 PG-157			
	FULL MARKET VALUE	347,473		
			TOTAL TAX ---	5,238.02**
				DATE #1 09/30/15
				AMT DUE 5,238.02
*****				
9.003-2-44.1	102 Sh 37B			9.003-2-44.1
Grammo Dana E	210 1 Family Res		Massena Central Sch	ACCT 1- 9- 3
102 State Highway 37B	Massena 1 405801	13,300		BILL 901
Massena, NY 13662-3141	180 X 330 X 198 X 180 X 1	70,000		1,398.68
	FRNT 180.00 DPTH 330.00			
	BANK8888111			
	EAST-0345928 NRTH-1795786			
	DEED BOOK 2011 PG-7493			
	FULL MARKET VALUE	76,923		
			TOTAL TAX ---	1,398.68**
				DATE #1 09/30/15
				AMT DUE 1,398.68
*****				
9.003-5-17	Sh 56			9.003-5-17
Gramuglia Thomas	330 Vacant comm		Massena Central Sch	ACCT 1- 58-12.3
12 Serra Ln	Massena 1 405801	16,200		BILL 902
Massena, NY 13662-1644	ACRES 14.00	16,200		323.69
	EAST-0347643 NRTH-1792290			
	DEED BOOK 2014 PG-776			
	FULL MARKET VALUE	17,802		
			TOTAL TAX ---	323.69**
				DATE #1 09/30/15
				AMT DUE 323.69
*****				
9.004-2-13.41	Sh 37			9.004-2-13.41
Gramuglia Thomas	322 Rural vac>10		Massena Central Sch	ACCT 1- 58-12.41
12 Serra Ln	Massena 1 405801	15,200		BILL 903
Massena, NY 13662-1644	FRNT 957.00 DPTH	15,200		303.71
	ACRES 10.70			
	EAST-0349552 NRTH-1793056			
	DEED BOOK 2014 PG-776			
	FULL MARKET VALUE	16,703		
			TOTAL TAX ---	303.71**
				DATE #1 09/30/15
				AMT DUE 303.71
*****				

STATE OF NEW YORK  
 COUNTY - St Lawrence  
 SCHOOL - Massena 1  
 TOWN - Louisville  
 SWIS - 405289

2 0 1 5 S C H O O L T A X R O L L  
 T A X A B L E SECTION OF THE ROLL - 1  
 OWNERS NAME SEQUENCE  
 UNIFORM PERCENT OF VALUE IS 091.00

PAGE 429  
 VALUATION DATE-JUL 01, 2014  
 TAXABLE STATUS DATE-MAR 01, 2015

TAX MAP PARCEL NUMBER	PROPERTY LOCATION & CLASS	ASSESSMENT	EXEMPTION CODE-----	SCHOOL
CURRENT OWNERS NAME	SCHOOL DISTRICT	LAND	TAX DESCRIPTION	TAXABLE VALUE
CURRENT OWNERS ADDRESS	PARCEL SIZE/GRID COORD	TOTAL	SPECIAL DISTRICTS	TAX AMOUNT
***** 9.004-2-13.42 *****				
9.004-2-13.42	Sh 37			ACCT 1-58-12.42
Gramuglia Thomas	105 Vac farmland		Massena Central Sch	14,200
12 Serra Ln	Massena 1 405801	14,200		283.73
Massena, NY 13662-1644	ACRES 7.60	14,200		
	EAST-0348985 NRTH-1793503			
	DEED BOOK 2014 PG-776			
	FULL MARKET VALUE	15,604		
TOTAL TAX ---				283.73**
				DATE #1 09/30/15
				AMT DUE 283.73
***** 9.004-2-13.111 *****				
9.004-2-13.111	10168 Sh 56			ACCT 1- 58-12.11
Gramuglia Thomas	330 Vacant comm		Massena Central Sch	14,100
12 Serra Ln	Massena 1 405801	14,100		281.73
Massena, NY 13662-1644	FRNT 66.00 DPTH	14,100		
	ACRES 7.90			
	EAST-0348530 NRTH-1793157			
	DEED BOOK 2014 PG-776			
	FULL MARKET VALUE	15,495		
TOTAL TAX ---				281.73**
				DATE #1 09/30/15
				AMT DUE 281.73
***** 9.004-2-16 *****				
9.004-2-16	Off Sh 37			ACCT 1-58-12
Gramuglia Thomas	105 Vac farmland		Massena Central Sch	29,700
12 Serra Ln	Massena 1 405801	29,700		593.44
Massena, NY 13662-1644	ACRES 74.70	29,700		
	EAST-0348964 NRTH-1792190			
	DEED BOOK 2014 PG-776			
	FULL MARKET VALUE	32,637		
TOTAL TAX ---				593.44**
				DATE #1 09/30/15
				AMT DUE 593.44
***** 9.003-2-80 *****				
9.003-2-80	229 Kingsley Rd			BILL 907
Granger Ronald R	270 Mfg housing		Basic Star 41854	28,800
229 Kingsley Rd	Massena 1 405801	17,400	Massena Central Sch	1,368.70
Massena, NY 13662	FRNT 200.00 DPTH 300.00	68,500		
	ACRES 1.30			
	EAST-0344606 NRTH-1799838			
	DEED BOOK 2002 PG-7927			
	FULL MARKET VALUE	75,275		
TOTAL TAX ---				834.70**
				DATE #1 09/30/15
				AMT DUE 834.70
*****				

STATE OF NEW YORK  
 COUNTY - St Lawrence  
 SCHOOL - Massena 1  
 TOWN - Louisville  
 SWIS - 405289

2 0 1 5 S C H O O L T A X R O L L  
 T A X A B L E SECTION OF THE ROLL - 1  
 OWNERS NAME SEQUENCE  
 UNIFORM PERCENT OF VALUE IS 091.00

PAGE 430  
 VALUATION DATE-JUL 01, 2014  
 TAXABLE STATUS DATE-MAR 01, 2015

TAX MAP PARCEL NUMBER	PROPERTY LOCATION & CLASS	ASSESSMENT	EXEMPTION CODE-----	SCHOOL
CURRENT OWNERS NAME	SCHOOL DISTRICT	LAND	TAX DESCRIPTION	TAXABLE VALUE
CURRENT OWNERS ADDRESS	PARCEL SIZE/GRID COORD	TOTAL	SPECIAL DISTRICTS	TAX AMOUNT
***** 15.002-5-3 *****				
15.002-5-3	Patterson Rd			BILL 908
Grant Carl R Jr	323 Vacant rural		Massena Central Sch	89.91
80 Patterson Rd	Massena 1 405801	4,500		
Massena, NY 13662	FRNT 100.00 DPTH	4,500		
	ACRES 8.60			
	EAST-0335609 NRTH-1791883			
	DEED BOOK 2001 PG-14055			
	FULL MARKET VALUE	4,945		
			TOTAL TAX ---	89.91**
				DATE #1 09/30/15
				AMT DUE 89.91
***** 8.004-3-18 *****				
8.004-3-18	76, 80 Patterson Rd			ACCT 1- 34- 3 BILL 909
Grant Carl R Jr (LU)	210 1 Family Res		Basic Star 41854	28,800
80 Patterson Rd	Massena 1 405801	12,600	Massena Central Sch	1,142.92
Massena, NY 13662	FRNT 212.00 DPTH 182.00	57,200		
	EAST-0335774 NRTH-1792385			
	DEED BOOK 1049 PG-01015			
	FULL MARKET VALUE	62,857		
			TOTAL TAX ---	608.92**
				DATE #1 09/30/15
				AMT DUE 608.92
***** 23.001-3-13 *****				
23.001-3-13	490 Nation Rd			BILL 910
Gravlin Michael J	270 Mfg housing		Basic Star 41854	28,800
Gravlin Kelly J	Massena 1 405801	19,500	Massena Central Sch	1,764.33
490 Nation Rd	FRNT 300.00 DPTH 200.00	88,300		
Norfolk, NY 13667-4210	BANK8888111			
	EAST-0317186 NRTH-1775860			
	DEED BOOK 2011 PG-14295			
	FULL MARKET VALUE	97,033		
			TOTAL TAX ---	1,230.33**
				DATE #1 09/30/15
				AMT DUE 1,230.33
***** 9.057-4-6 *****				
9.057-4-6	47 Cr 43			ACCT 1- 27-10 BILL 911
Gray Jennifer	210 1 Family Res		Basic Star 41854	28,800
47 County Route 43	Massena 1 405801	12,200	Massena Central Sch	667.37
Massena, NY 13662-3130	FRNT 150.00 DPTH 200.00	33,400		
	BANK8888209			
	EAST-0348777 NRTH-1799262			
	DEED BOOK 2012 PG-12959			
	FULL MARKET VALUE	36,703		
			TOTAL TAX ---	133.37**
				DATE #1 09/30/15
				AMT DUE 133.37



STATE OF NEW YORK  
 COUNTY - St Lawrence  
 SCHOOL - Massena 1  
 TOWN - Louisville  
 SWIS - 405289

2 0 1 5 S C H O O L T A X R O L L  
 T A X A B L E SECTION OF THE ROLL - 1  
 OWNERS NAME SEQUENCE  
 UNIFORM PERCENT OF VALUE IS 091.00

PAGE 431  
 VALUATION DATE-JUL 01, 2014  
 TAXABLE STATUS DATE-MAR 01, 2015

TAX MAP PARCEL NUMBER	PROPERTY LOCATION & CLASS	ASSESSMENT	EXEMPTION CODE-----	SCHOOL
CURRENT OWNERS NAME	SCHOOL DISTRICT	LAND	TAX DESCRIPTION	TAXABLE VALUE
CURRENT OWNERS ADDRESS	PARCEL SIZE/GRID COORD	TOTAL	SPECIAL DISTRICTS	TAX AMOUNT
***** 9.003-2-67.1 *****				
149 Kingsley Rd				ACCT 1- 7- 1 BILL 912
9.003-2-67.1	210 1 Family Res		Basic Star 41854	28,800
Gray John J III	Massena 1 405801	13,600	Massena Central Sch	69,400
149 Kingsley Rd	FRNT 200.00 DPTH 210.00	69,400		
Massena, NY 13662-3126	BANK8888830			
	EAST-0342926 NRTH-1798538			
	DEED BOOK 2012 PG-11885			
	FULL MARKET VALUE	76,264		
			TOTAL TAX ---	852.69**
			DATE #1	09/30/15
			AMT DUE	852.69
***** 9.057-5-10.1 *****				
249 Sh 37B				ACCT 1- 29-14 BILL 913
9.057-5-10.1	210 1 Family Res		Massena Central Sch	83,700
Greco Traci M	Massena 1 405801	18,500		
249 State Highway 37B	FRNT 218.00 DPTH	83,700		
Massena, NY 13662-3136	ACRES 1.40			
	EAST-0348922 NRTH-1798120			
PRIOR OWNER ON 3/01/2015	DEED BOOK 2015 PG-3118			
Foley George	FULL MARKET VALUE	91,978		
			TOTAL TAX ---	1,672.42**
			DATE #1	09/30/15
			AMT DUE	1,672.42
***** 9.001-1-62.111 *****				
266 Cr 41				ACCT 1- 8- 4.11 BILL 914
9.001-1-62.111	117 Horse farm		Basic Star 41854	28,800
Green Donald	Massena 1 405801	29,200	Massena Central Sch	122,700
Green Mary Beth	FRNT 405.00 DPTH	122,700		
276 County Route 41	ACRES 10.10			
Massena, NY 13662-3117	EAST-0337761 NRTH-1800972			
	DEED BOOK 1058 PG-796			
	FULL MARKET VALUE	134,835		
			TOTAL TAX ---	1,917.68**
			DATE #1	09/30/15
			AMT DUE	1,917.68
***** 9.057-4-15 *****				
19 Cr 43				ACCT 1- 34- 5 BILL 915
9.057-4-15	210 1 Family Res		Enhanced S 41834	37,400
Green Lewis (LU)	Massena 1 405801	10,200	Massena Central Sch	37,400
Green Beverly (LU)	FRNT 100.00 DPTH 200.00	37,400		
19 County Route 43	EAST-0349166 NRTH-1798646			
Massena, NY 13662	DEED BOOK 1111 PG-638			
	FULL MARKET VALUE	41,099		
			TOTAL TAX ---	0.00**
*****				

STATE OF NEW YORK  
COUNTY - St Lawrence  
SCHOOL - Massena 1  
TOWN - Louisville  
SWIS - 405289

2 0 1 5 S C H O O L T A X R O L L  
T A X A B L E SECTION OF THE ROLL - 1  
OWNERS NAME SEQUENCE  
UNIFORM PERCENT OF VALUE IS 091.00

PAGE 432  
VALUATION DATE-JUL 01, 2014  
TAXABLE STATUS DATE-MAR 01, 2015

TAX MAP PARCEL NUMBER	PROPERTY LOCATION & CLASS	ASSESSMENT	EXEMPTION CODE-----	SCHOOL
CURRENT OWNERS NAME	SCHOOL DISTRICT	LAND	TAX DESCRIPTION	TAXABLE VALUE
CURRENT OWNERS ADDRESS	PARCEL SIZE/GRID COORD	TOTAL	SPECIAL DISTRICTS	TAX AMOUNT
***** 8.044-1-15.1 *****				
11 Tucker Ter	210 1 Family Res		Enhanced S 41834	ACCT 1- 74- 5.32 BILL 916
8.044-1-15.1	Massena 1 405801	26,700	Massena Central Sch	62,690
Green-Schneller Kay (LU)	FRNT 499.00 DPTH 300.00	113,100		2,259.86
11 Tucker Ter	ACRES 3.40			
Massena, NY 13662-3118	EAST-0334901 NRTH-1803842			
	DEED BOOK 2011 PG-7118			
	FULL MARKET VALUE	124,286		
			TOTAL TAX ---	1,179.86**
			DATE #1	09/30/15
			AMT DUE	1,179.86
***** 8.062-1-17.1 *****				
234 River Dr/Wilson Hill	210 1 Family Res - WTRFNT		Basic Star 41854	ACCT 1- 62-12 BILL 917
8.062-1-17.1	Massena 1 405801	87,000	Massena Central Sch	28,800
Greene John C	Lot 234	211,000		4,216.01
Greene Brenda I	85x201x85wfx200			
234 River Dr	FRNT 86.00 DPTH 272.00			
Massena, NY 13662-4106	EAST-0316199 NRTH-1797404			
	DEED BOOK 1062 PG-133			
	FULL MARKET VALUE	231,868		
			TOTAL TAX ---	3,682.01**
			DATE #1	09/30/15
			AMT DUE	3,682.01
***** 16.034-2-9 *****				
572 Cr 40	210 1 Family Res - WTRFNT		Basic Star 41854	ACCT 1- 61-12 BILL 918
16.034-2-9	Massena 1 405801	20,600	Massena Central Sch	28,800
Grenon Gerard A	FRNT 100.00 DPTH 382.00	91,200		1,822.27
572 County Route 40	EAST-0351934 NRTH-1789073			
Massena, NY 13662	DEED BOOK 2005 PG-19887			
	FULL MARKET VALUE	100,220		
			TOTAL TAX ---	1,288.27**
			DATE #1	09/30/15
			AMT DUE	1,288.27
***** 23.001-3-19 *****				
514 Cr 36	210 1 Family Res		Basic Star 41854	ACCT 1- 39- 4 BILL 919
23.001-3-19	Massena 1 405801	6,800	Massena Central Sch	28,800
Grogan Shawn L	FRNT 220.00 DPTH	70,800		1,414.66
Grogan Mary Ellen	ACRES 1.00			
514 County Route 36	EAST-0315662 NRTH-1773740			
Chase Mills, NY 13621	DEED BOOK 1055 PG-105			
	FULL MARKET VALUE	77,802		
			TOTAL TAX ---	880.66**
			DATE #1	09/30/15
			AMT DUE	880.66

\*\*\*\*\*

STATE OF NEW YORK  
COUNTY - St Lawrence  
SCHOOL - Massena 1  
TOWN - Louisville  
SWIS - 405289

2 0 1 5 S C H O O L T A X R O L L  
T A X A B L E SECTION OF THE ROLL - 1  
OWNERS NAME SEQUENCE  
UNIFORM PERCENT OF VALUE IS 091.00

PAGE 433  
VALUATION DATE-JUL 01, 2014  
TAXABLE STATUS DATE-MAR 01, 2015

TAX MAP PARCEL NUMBER	PROPERTY LOCATION & CLASS	ASSESSMENT	EXEMPTION CODE-----	SCHOOL
CURRENT OWNERS NAME	SCHOOL DISTRICT	LAND	TAX DESCRIPTION	TAXABLE VALUE
CURRENT OWNERS ADDRESS	PARCEL SIZE/GRID COORD	TOTAL	SPECIAL DISTRICTS	TAX AMOUNT
***** 23.001-3-18.2 *****				
23.001-3-18.2	Cr 36 311 Res vac land		Massena Central Sch	6,500
Grogan Shawn Lowell	Massena 1 405801	6,500		
Grogan Mary	FRNT 331.00 DPTH	6,500		
514 County Route 36	ACRES 1.90			
Chase Mills, NY 13621	EAST-0315764 NRTH-1774063			
	DEED BOOK 1081 PG-42			
	FULL MARKET VALUE	7,143		
			TOTAL TAX ---	129.88**
			DATE #1	09/30/15
			AMT DUE	129.88
***** 8.044-1-25 *****				
8.044-1-25	398 Cr 41 210 1 Family Res		Basic Star 41854	180,200
Grose David J	Massena 1 405801	14,300	Massena Central Sch	180,200
Grose Dierdre N	150x290x153x317	180,200		
398 County Route 41	FRNT 150.00 DPTH			
Massena, NY 13662	ACRES 1.00			
	EAST-0335584 NRTH-1803598			
	DEED BOOK 1058 PG-256			
	FULL MARKET VALUE	198,022		
			TOTAL TAX ---	3,066.59**
			DATE #1	09/30/15
			AMT DUE	3,066.59
***** 8.054-1-13.1 *****				
8.054-1-13.1	186 River Dr/Wilson Hill 210 1 Family Res - WTRFNT		Massena Central Sch	283,000
Guimond Living Trust	Massena 1 405801	83,100		
4470 N Shore Dr	Lot 186 Wilson Hill	283,000		
Port Charlotte, FL 33980	& NYPA Parcel #8491			
	FRNT 85.00 DPTH 239.00			
	EAST-0317729 NRTH-1798662			
	DEED BOOK 2011 PG-1994			
	FULL MARKET VALUE	310,989		
			TOTAL TAX ---	5,654.64**
			DATE #1	09/30/15
			AMT DUE	5,654.64
***** 16.003-1-24 *****				
16.003-1-24	1484,1487, 1491 Cr 36 240 Rural res		STARB MH 41864	123,800
Gunsauls Tony	Massena 1 405801	20,200	Massena Central Sch	123,800
1491 County Route 36	ACRES 50.40	123,800		
Norfolk, NY 13667	EAST-0337483 NRTH-1783341			
	DEED BOOK 2003 PG-606			
	FULL MARKET VALUE	136,044		
			TOTAL TAX ---	1,939.66**
			DATE #1	09/30/15
			AMT DUE	1,939.66

STATE OF NEW YORK  
 COUNTY - St Lawrence  
 SCHOOL - Massena 1  
 TOWN - Louisville  
 SWIS - 405289

2 0 1 5 S C H O O L T A X R O L L  
 T A X A B L E SECTION OF THE ROLL - 1  
 OWNERS NAME SEQUENCE  
 UNIFORM PERCENT OF VALUE IS 091.00

PAGE 434  
 VALUATION DATE-JUL 01, 2014  
 TAXABLE STATUS DATE-MAR 01, 2015

TAX MAP PARCEL NUMBER	PROPERTY LOCATION & CLASS	ASSESSMENT	EXEMPTION CODE-----	SCHOOL
CURRENT OWNERS NAME	SCHOOL DISTRICT	LAND	TAX DESCRIPTION	TAXABLE VALUE
CURRENT OWNERS ADDRESS	PARCEL SIZE/GRID COORD	TOTAL	SPECIAL DISTRICTS	TAX AMOUNT
***** 9.001-1-8 *****				
87 Martin Rd	270 Mfg housing		Basic Star 41854	28,500
9.001-1-8	Massena 1 405801	12,300	Massena Central Sch	28,500
Guyette Jeffrey G	SP38000	28,500		
87 Martin Rd	FRNT 150.00 DPTH 237.00			
Massena, NY 13662	EAST-0339583 NRTH-1801395			
	DEED BOOK 2002 PG-16153			
	FULL MARKET VALUE	31,319		
TOTAL TAX ---				35.46**
				DATE #1 09/30/15
				AMT DUE 35.46
*****				

STATE OF NEW YORK  
 COUNTY - St Lawrence  
 SCHOOL - Massena 1  
 TOWN - Louisville  
 SWIS - 405289

2015 SCHOOL TAX ROLL  
 TAXABLE SECTION OF THE ROLL - 1  
 NAME SECTION - G  
 UNIFORM PERCENT OF VALUE IS 091.00

PAGE 435  
 VALUATION DATE-JUL 01, 2014  
 TAXABLE STATUS DATE-MAR 01, 2015  
 RPS155/V04/L015  
 CURRENT DATE 8/21/2015

\*\*\* SPECIAL DISTRICT SUMMARY \*\*\*

CODE	DISTRICT NAME	TOTAL PARCELS	EXTENSION TYPE	EXTENSION VALUE	AD VALOREM VALUE	EXEMPT AMOUNT	TAXABLE VALUE	TOTAL TAX
------	---------------	---------------	----------------	-----------------	------------------	---------------	---------------	-----------

NO SPECIAL DISTRICTS AT THIS LEVEL

\*\*\* SCHOOL DISTRICT SUMMARY \*\*\*

CODE	DISTRICT NAME	TOTAL PARCELS	ASSESSED LAND	ASSESSED TOTAL	EXEMPT AMOUNT	TOTAL TAXABLE	TOTAL TAX
					----- STAR AMOUNT	----- STAR TAXABLE	
	Massena 1	65	1619,400	5584,200	22,100	5,562,100	
405801					1634,300	3,927,800	78,481.56
	S U B - T O T A L	65	1619,400	5584,200	22,100	5,562,100	
	S U B - T O T A L (CONT)				1634,300	3,927,800	78,481.56
	T O T A L	65	1619,400	5584,200	22,100	5,562,100	
	T O T A L (CONT)				1634,300	3,927,800	78,481.56

\*\*\* SYSTEM CODES SUMMARY \*\*\*

NO SYSTEM EXEMPTIONS AT THIS LEVEL

\*\*\* EXEMPTION SUMMARY \*\*\*

CODE	DESCRIPTION	TOTAL PARCELS	SCHOOL
41800	Aged - All	1	22,100
41834	Enhanced S	14	799,400
41854	Basic Star	28	806,400
41864	STARB MH	1	28,500
	T O T A L	44	1656,400

STATE OF NEW YORK  
 COUNTY - St Lawrence  
 SCHOOL - Massena 1  
 TOWN - Louisville  
 SWIS - 405289

2 0 1 5 S C H O O L T A X R O L L  
 T A X A B L E SECTION OF THE ROLL - 1  
 N A M E S E C T I O N - G  
 UNIFORM PERCENT OF VALUE IS 091.00

PAGE 436  
 VALUATION DATE-JUL 01, 2014  
 TAXABLE STATUS DATE-MAR 01, 2015  
 RPS155/V04/L015  
 CURRENT DATE 8/21/2015

\*\*\* G R A N D T O T A L S \*\*\*

ROLL SEC	DESCRIPTION	TOTAL PARCELS	ASSESSED LAND	ASSESSED TOTAL	EXEMPT AMOUNT ----- STAR AMOUNT	TOTAL TAXABLE ----- STAR TAXABLE	TAX RATE	TOTAL TAX
	Massena Central Sc		1619,400	5584,200	22,100	5,562,100		
	SPEC DIST TAXES				1634,300	3,927,800		78,481.56
1	TAXABLE	65						78,481.56

STATE OF NEW YORK  
COUNTY - St Lawrence  
SCHOOL - Massena 1  
TOWN - Louisville  
SWIS - 405289

2 0 1 5 S C H O O L T A X R O L L  
T A X A B L E SECTION OF THE ROLL - 1  
OWNERS NAME SEQUENCE  
UNIFORM PERCENT OF VALUE IS 091.00

PAGE 437  
VALUATION DATE-JUL 01, 2014  
TAXABLE STATUS DATE-MAR 01, 2015

TAX MAP PARCEL NUMBER	PROPERTY LOCATION & CLASS	ASSESSMENT	EXEMPTION CODE-----	SCHOOL
CURRENT OWNERS NAME	SCHOOL DISTRICT	LAND	TAX DESCRIPTION	TAXABLE VALUE
CURRENT OWNERS ADDRESS	PARCEL SIZE/GRID COORD	TOTAL	SPECIAL DISTRICTS	TAX AMOUNT
*****				
16.047-2-10	9772,9772B Sh 56			16.047-2-10 *****
H & W Company LLC	449 Other Storag		Massena Central Sch	ACCT 1- 68-14 BILL 925
7397 Taft Park Dr	Massena 1 405801	18,100		160,000 3,196.97
East Syracuse, NY 13057-9639	FRNT 466.00 DPTH	160,000		
	ACRES 3.50			
	EAST-0343348 NRTH-1784184			
	DEED BOOK 2007 PG-19849			
	FULL MARKET VALUE	175,824		
			TOTAL TAX ---	3,196.97**
			DATE #1	09/30/15
			AMT DUE	3,196.97
*****				
9.003-3-49	7 Green Dr			9.003-3-49 *****
Hadley David L	210 1 Family Res		Basic Star 41854	BILL 926
Hadley Tracy L	Massena 1 405801	25,000	Massena Central Sch	28,800
7 Green Dr	200x780x199x807	184,300		184,300 3,682.51
Massena, NY 13662	ACRES 3.60 BANK8888150			
	EAST-0339802 NRTH-1795569			
	DEED BOOK 2003 PG-15577			
	FULL MARKET VALUE	202,527		
			TOTAL TAX ---	3,148.51**
			DATE #1	09/30/15
			AMT DUE	3,148.51
*****				
15.002-1-47.12	148 Willard Rd			15.002-1-47.12 *****
Haley Daniel N	210 1 Family Res - WTRFNT		Basic Star 41854	BILL 927
Haley Laurie B	Massena 1 405801	15,500	Massena Central Sch	28,800
148 Willard Rd	FRNT 157.00 DPTH	145,000		145,000 2,897.26
Massena, NY 13662-3475	ACRES 4.50			
	EAST-0325927 NRTH-1787717			
	DEED BOOK 2009 PG-12203			
	FULL MARKET VALUE	159,341		
			TOTAL TAX ---	2,363.26**
			DATE #1	09/30/15
			AMT DUE	2,363.26
*****				
8.004-1-21.112	Sh 131			8.004-1-21.112 *****
Haley Patrick	910 Priv forest		Massena Central Sch	BILL 928
93 Stark Rd	Massena 1 405801	9,700		9,700 193.82
Norfolk, NY 13667	FRNT 91.00 DPTH	9,700		
	ACRES 36.50			
	EAST-0327957 NRTH-1797216			
	DEED BOOK 2002 PG-9654			
	FULL MARKET VALUE	10,659		
			TOTAL TAX ---	193.82**
			DATE #1	09/30/15
			AMT DUE	193.82
*****				

STATE OF NEW YORK  
 COUNTY - St Lawrence  
 SCHOOL - Massena 1  
 TOWN - Louisville  
 SWIS - 405289

2 0 1 5 S C H O O L T A X R O L L  
 T A X A B L E SECTION OF THE ROLL - 1  
 OWNERS NAME SEQUENCE  
 UNIFORM PERCENT OF VALUE IS 091.00

PAGE 438  
 VALUATION DATE-JUL 01, 2014  
 TAXABLE STATUS DATE-MAR 01, 2015

TAX MAP PARCEL NUMBER	PROPERTY LOCATION & CLASS	ASSESSMENT	EXEMPTION CODE-----	SCHOOL
CURRENT OWNERS NAME	SCHOOL DISTRICT	LAND	TAX DESCRIPTION	TAXABLE VALUE
CURRENT OWNERS ADDRESS	PARCEL SIZE/GRID COORD	TOTAL	SPECIAL DISTRICTS	TAX AMOUNT
*****				
15.040-4-1	63 Willard Rd			15.040-4-1
Hall Suzanne R	210 1 Family Res		Massena Central Sch	46,400
Neves Denise R	Massena 1 405801	13,100		
63 Willard Rd	FRNT 198.00 DPTH	46,400		
Massena, NY 13662-3469	ACRES 1.20			
	EAST-0324019 NRTH-1786797			
	DEED BOOK 2009 PG-18614			
	FULL MARKET VALUE	50,989		
			TOTAL TAX ---	927.12**
				DATE #1 09/30/15
				AMT DUE 927.12
*****				
15.041-3-21	15 Shallow River Ln			15.041-3-21
Halladay Richard S	210 1 Family Res - WTRFNT		Basic Star 41854	
Halladay Cristen R	Massena 1 405801	23,500	Massena Central Sch	112,400
15 Shallow River Ln	FRNT 175.00 DPTH	112,400		
Massena, NY 13662	ACRES 1.90 BANK8888830			
	EAST-0324804 NRTH-1786554			
	DEED BOOK 1110 PG-978			
	FULL MARKET VALUE	123,516		
			TOTAL TAX ---	1,711.87**
				DATE #1 09/30/15
				AMT DUE 1,711.87
*****				
8.004-2-4.12	524 Sh 131			8.004-2-4.12
Hallam Kenneth W	270 Mfg housing		Enhanced S 41834	
Hallam Theresa	Massena 1 405801	19,700	Massena Central Sch	75,000
524 State Highway 131	127x400x37x200x90x200	75,000		
Massena, NY 13662	FRNT 127.00 DPTH 200.00			
	EAST-0329701 NRTH-1799709			
	DEED BOOK 1999 PG-23437			
	FULL MARKET VALUE	82,418		
			TOTAL TAX ---	418.58**
				DATE #1 09/30/15
				AMT DUE 418.58
*****				
15.041-1-9	114 Willard Rd			15.041-1-9
Hammill Margaret L (LU)	210 1 Family Res		Enhanced S 41834	
114 Willard Rd	Massena 1 405801	11,900	Massena Central Sch	67,400
Massena, NY 13662	FRNT 240.00 DPTH 151.00	67,400		
	EAST-0325085 NRTH-1787565			
	DEED BOOK 2003 PG-16177			
	FULL MARKET VALUE	74,066		
			TOTAL TAX ---	266.72**
				DATE #1 09/30/15
				AMT DUE 266.72
*****				



STATE OF NEW YORK  
 COUNTY - St Lawrence  
 SCHOOL - Massena 1  
 TOWN - Louisville  
 SWIS - 405289

2 0 1 5 S C H O O L T A X R O L L  
 T A X A B L E SECTION OF THE ROLL - 1  
 OWNERS NAME SEQUENCE  
 UNIFORM PERCENT OF VALUE IS 091.00

TAX MAP PARCEL NUMBER	PROPERTY LOCATION & CLASS	ASSESSMENT	EXEMPTION CODE-----	SCHOOL
CURRENT OWNERS NAME	SCHOOL DISTRICT	LAND	TAX DESCRIPTION	TAXABLE VALUE
CURRENT OWNERS ADDRESS	PARCEL SIZE/GRID COORD	TOTAL	SPECIAL DISTRICTS	TAX AMOUNT
***** 9.004-4-2.1 *****				
9.004-4-2.1	Cr 40			ACCT 1- 77-13
Hampton Roger E & William	330 Vacant comm		Massena Central Sch	22,700
Joiner Hampton Janie B	Massena 1 405801	22,700		
702 Lake Hills Dr	ACRES 26.10	22,700		
Trenton, GA 30752	EAST-0352798 NRTH-1792413			
	DEED BOOK 2002 PG-19720			
	FULL MARKET VALUE	24,945		
TOTAL TAX ---				453.57**
				DATE #1 09/30/15
				AMT DUE 453.57
***** 8.035-1-12 *****				
8.035-1-12	Meadow Dr			ACCT 1- 35- 2
Hanmer Trudy J	314 Rural vac<10		Massena Central Sch	7,400
2142 Fifth Ave	Massena 1 405801	7,400		
Troy, NY 12180	114x158x170x140	7,400		
	FRNT 114.00 DPTH 142.00			
	EAST-0332969 NRTH-1804512			
	DEED BOOK 2005 PG-20389			
	FULL MARKET VALUE	8,132		
TOTAL TAX ---				147.86**
				DATE #1 09/30/15
				AMT DUE 147.86
***** 8.061-1-14.1 *****				
8.061-1-14.1	306 Otter Pt/Wilson Hill			ACCT 1- 27- 9
Hann Richard C	210 1 Family Res - WTRFNT		Enhanced S 41834	
Hann Janet A	Massena 1 405801	94,700	Massena Central Sch	212,900
306 Otter Pt	Lot 306	212,900		
Massena, NY 13662	NYPA #8435			
	FRNT 88.00 DPTH 303.00			
	EAST-0313662 NRTH-1797737			
	DEED BOOK 955 PG-01022			
	FULL MARKET VALUE	233,956		
TOTAL TAX ---				3,173.97**
				DATE #1 09/30/15
				AMT DUE 3,173.97
***** 9.048-1-16 *****				
9.048-1-16	127 Cr 43			ACCT 1- 84- 9
Hargrave Jeffrey C	210 1 Family Res		Basic Star 41854	
Hargrave Amanda	Massena 1 405801	10,600	Massena Central Sch	87,900
127 County Route 43	FRNT 100.00 DPTH 366.00	87,900		
Massena, NY 13662	BANK8888869			
	EAST-0347546 NRTH-1800900			
	DEED BOOK 1095 PG-756			
	FULL MARKET VALUE	96,593		
TOTAL TAX ---				1,222.34**
				DATE #1 09/30/15
				AMT DUE 1,222.34
*****				

STATE OF NEW YORK  
COUNTY - St Lawrence  
SCHOOL - Massena 1  
TOWN - Louisville  
SWIS - 405289

2 0 1 5 S C H O O L T A X R O L L  
T A X A B L E SECTION OF THE ROLL - 1  
OWNERS NAME SEQUENCE  
UNIFORM PERCENT OF VALUE IS 091.00

PAGE 440  
VALUATION DATE-JUL 01, 2014  
TAXABLE STATUS DATE-MAR 01, 2015

TAX MAP PARCEL NUMBER	PROPERTY LOCATION & CLASS	ASSESSMENT	EXEMPTION CODE-----	SCHOOL
CURRENT OWNERS NAME	SCHOOL DISTRICT	LAND	TAX DESCRIPTION	TAXABLE VALUE
CURRENT OWNERS ADDRESS	PARCEL SIZE/GRID COORD	TOTAL	SPECIAL DISTRICTS	TAX AMOUNT
*****				
9.048-1-15	129 Cr 43			9.048-1-15
Hargrave Lloyd S	210 1 Family Res		Basic Star 41854	ACCT 1- 7- 2
Hargrave Amanda	Massena 1 405801	10,600	Massena Central Sch	BILL 937
129 County Route 43	FRNT 100.00 DPTH 364.00	49,000		28,800
Massena, NY 13662-3129	BANK8888870			979.07
	EAST-0347502 NRTH-1800978			
	DEED BOOK 2005 PG-14352			
	FULL MARKET VALUE	53,846		
			TOTAL TAX ---	445.07**
				DATE #1 09/30/15
				AMT DUE 445.07
*****				
8.004-2-34	Whalen Rd			8.004-2-34
Harrington Christian	314 Rural vac<10		Massena Central Sch	BILL 938
18 Cedar Rd	Massena 1 405801	5,000		99.91
Wurtsboro, NY 12790	FRNT 250.00 DPTH	5,000		
	ACRES 5.80			
	EAST-0330831 NRTH-1798195			
	DEED BOOK 2006 PG-19231			
	FULL MARKET VALUE	5,495		
			TOTAL TAX ---	99.91**
				DATE #1 09/30/15
				AMT DUE 99.91
*****				
9.048-2-1	Off Cr 43			9.048-2-1
Hart Gary R	311 Res vac land		Massena Central Sch	ACCT 1-84-1.2
33 Dover St	Massena 1 405801	5,500		BILL 939
Massena, NY 13662-1626	80x425x170x275x50x	5,500		109.90
	75x140x75			
	ACRES 1.60			
	EAST-0347872 NRTH-1800260			
	DEED BOOK 2004 PG-5175			
	FULL MARKET VALUE	6,044		
			TOTAL TAX ---	109.90**
				DATE #1 09/30/15
				AMT DUE 109.90
*****				
9.048-2-7	97 Cr 43			9.048-2-7
Hart Gary R	210 1 Family Res		Basic Star 41854	ACCT 1- 35- 5
33 Dover St	Massena 1 405801	7,700	Massena Central Sch	BILL 940
Massena, NY 13662-1626	FRNT 75.00 DPTH 150.00	51,000		28,800
	EAST-0348122 NRTH-1800305			1,019.03
	DEED BOOK 2004 PG-5172			
	FULL MARKET VALUE	56,044		
			TOTAL TAX ---	485.03**
				DATE #1 09/30/15
				AMT DUE 485.03
*****				

STATE OF NEW YORK  
 COUNTY - St Lawrence  
 SCHOOL - Massena 1  
 TOWN - Louisville  
 SWIS - 405289

2 0 1 5 S C H O O L T A X R O L L  
 T A X A B L E SECTION OF THE ROLL - 1  
 OWNERS NAME SEQUENCE  
 UNIFORM PERCENT OF VALUE IS 091.00

PAGE 441  
 VALUATION DATE-JUL 01, 2014  
 TAXABLE STATUS DATE-MAR 01, 2015

TAX MAP PARCEL NUMBER	PROPERTY LOCATION & CLASS	ASSESSMENT	EXEMPTION CODE-----	SCHOOL
CURRENT OWNERS NAME	SCHOOL DISTRICT	LAND	TAX DESCRIPTION	TAXABLE VALUE
CURRENT OWNERS ADDRESS	PARCEL SIZE/GRID COORD	TOTAL	SPECIAL DISTRICTS	TAX AMOUNT
***** 9.001-1-16 *****				
1182 Sh 131				ACCT 1- 71-11. 2 BILL 941
9.001-1-16	210 1 Family Res		Enhanced S 41834	51,600
Hart Keith A	Massena 1 405801	10,200	Massena Central Sch	51,600
Hart Leona T	100x200-1 Family Res	51,600		
PO Box 245	FRNT 100.00 DPTH 220.00			
Massena, NY 13662	BANK8888220			
	EAST-0342518 NRTH-1803015			
	DEED BOOK 907 PG-978			
	FULL MARKET VALUE	56,703		
			TOTAL TAX ---	0.00**
***** 8.044-1-9.1 *****				
393 Cr 41				ACCT 1- 35- 7 BILL 942
8.044-1-9.1	270 Mfg housing		Enhanced S 41834	62,690
Hart Regent J (LU)	Massena 1 405801	13,700	Massena Central Sch	70,500
Hart Carol E (LU)	ACRES 1.90	70,500		
393 County Route 41	EAST-0335415 NRTH-1803345			
Massena, NY 13662	DEED BOOK 2003 PG-5614			
	FULL MARKET VALUE	77,473		
			TOTAL TAX ---	328.67**
			DATE #1	09/30/15
			AMT DUE	328.67
***** 9.048-2-2 *****				
113 Cr 43				ACCT 1- 84- 1.11 BILL 943
9.048-2-2	210 1 Family Res		Basic Star 41854	28,800
Hart Thomas	Massena 1 405801	10,500	Massena Central Sch	52,200
Hart Wendy	FRNT 100.00 DPTH 350.00	52,200		
113 County Route 43	EAST-0347771 NRTH-1800619			
Massena, NY 13662-3129	DEED BOOK 2009 PG-12442			
	FULL MARKET VALUE	57,363		
			TOTAL TAX ---	509.01**
			DATE #1	09/30/15
			AMT DUE	509.01
***** 9.003-2-16.4 *****				
201 Kingsley Rd				ACCT 1-32-5.4 BILL 944
9.003-2-16.4	210 1 Family Res		Basic Star 41854	28,800
Hartford Shawn	Massena 1 405801	13,700	Massena Central Sch	56,000
Warren Amy L	FRNT 200.00 DPTH 210.00	56,000		
201 Kingsley Rd	BANK8888830			
Massena, NY 13662	EAST-0344004 NRTH-1799355			
	DEED BOOK 2004 PG-9473			
	FULL MARKET VALUE	61,538		
			TOTAL TAX ---	584.94**
			DATE #1	09/30/15
			AMT DUE	584.94
*****				

STATE OF NEW YORK  
 COUNTY - St Lawrence  
 SCHOOL - Massena 1  
 TOWN - Louisville  
 SWIS - 405289

2 0 1 5 S C H O O L T A X R O L L  
 T A X A B L E SECTION OF THE ROLL - 1  
 OWNERS NAME SEQUENCE  
 UNIFORM PERCENT OF VALUE IS 091.00

PAGE 442  
 VALUATION DATE-JUL 01, 2014  
 TAXABLE STATUS DATE-MAR 01, 2015

TAX MAP PARCEL NUMBER	PROPERTY LOCATION & CLASS	ASSESSMENT	EXEMPTION CODE-----	SCHOOL
CURRENT OWNERS NAME	SCHOOL DISTRICT	LAND	TAX DESCRIPTION	TAXABLE VALUE
CURRENT OWNERS ADDRESS	PARCEL SIZE/GRID COORD	TOTAL	SPECIAL DISTRICTS	TAX AMOUNT
***** 15.041-1-10 *****				
15.041-1-10	112 Willard Rd			ACCT 1- 31- 9
Hartson Ted M	210 1 Family Res		Basic Star 41854	BILL 945
Hartson Cathlene A	Massena 1 405801	7,900	Massena Central Sch	28,800
112 Willard Rd	FRNT 75.00 DPTH 229.00	65,500		1,308.76
Massena, NY 13662	EAST-0325010 NRTH-1787451			
	DEED BOOK 1007 PG-795			
	FULL MARKET VALUE	71,978		
TOTAL TAX ---				774.76**
				DATE #1 09/30/15
				AMT DUE 774.76
***** 16.001-3-25 *****				
16.001-3-25	Off Cr 36			ACCT 1- 30-12
Harvey Donna I	322 Rural vac>10 - WTRFNT		Massena Central Sch	BILL 946
Harvey Robert J	Massena 1 405801	6,900		137.87
354 Tiernan Ridge Rd	ACRES 27.40	6,900		
Chase Mills, NY 13621	EAST-0337440 NRTH-1789503			
	DEED BOOK 2003 PG-22715			
	FULL MARKET VALUE	7,582		
TOTAL TAX ---				137.87**
				DATE #1 09/30/15
				AMT DUE 137.87
***** 15.002-2-3 *****				
15.002-2-3	Wallace Rd			ACCT 1- 10-10
Harvey Edward J	322 Rural vac>10		Massena Central Sch	BILL 947
Harvey Donna I	Massena 1 405801	29,000		579.45
350 Tiernan Ridge Rd	ACRES 118.10	29,000		
Chase Mills, NY 13621-3111	EAST-0335270 NRTH-1787730			
	DEED BOOK 2013 PG-18403			
	FULL MARKET VALUE	31,868		
TOTAL TAX ---				579.45**
				DATE #1 09/30/15
				AMT DUE 579.45
***** 23.002-2-8 *****				
23.002-2-8	Cr 39			ACCT 1- 12- 2
Harvey Edward Jr	322 Rural vac>10		Massena Central Sch	BILL 948
350 Tiernan Ridge Rd	Massena 1 405801	17,100		341.68
Chase Mills, NY 13621	FRNT 1497.00 DPTH	17,100		
	ACRES 75.50			
	EAST-0331055 NRTH-1774362			
	DEED BOOK 1053 PG-700			
	FULL MARKET VALUE	18,791		
TOTAL TAX ---				341.68**
				DATE #1 09/30/15
				AMT DUE 341.68
*****				

STATE OF NEW YORK  
 COUNTY - St Lawrence  
 SCHOOL - Massena 1  
 TOWN - Louisville  
 SWIS - 405289

2 0 1 5 S C H O O L T A X R O L L  
 T A X A B L E SECTION OF THE ROLL - 1  
 OWNERS NAME SEQUENCE  
 UNIFORM PERCENT OF VALUE IS 091.00

PAGE 443  
 VALUATION DATE-JUL 01, 2014  
 TAXABLE STATUS DATE-MAR 01, 2015

TAX MAP PARCEL NUMBER	PROPERTY LOCATION & CLASS	ASSESSMENT	EXEMPTION CODE-----	SCHOOL
CURRENT OWNERS NAME	SCHOOL DISTRICT	LAND	TAX DESCRIPTION	TAXABLE VALUE
CURRENT OWNERS ADDRESS	PARCEL SIZE/GRID COORD	TOTAL	SPECIAL DISTRICTS	TAX AMOUNT
*****				
15.002-2-9.2	Off Wallace Rd			15.002-2-9.2 *****
Harvey Robert	311 Res vac land - WTRFNT		Massena Central Sch	20,000
Harvey Donna	Massena 1 405801	20,000		
364 Tiernan Ridge Rd	ACRES 68.80	20,000		
Chase Mills, NY 13621	EAST-0332303 NRTH-1787189			
	DEED BOOK 2001 PG-21784			
	FULL MARKET VALUE	21,978		
TOTAL TAX ---				399.62**
				DATE #1 09/30/15
				AMT DUE 399.62
*****				
16.001-3-24	Off Cr 36			16.001-3-24 *****
Harvey Robert	314 Rural vac<10		Massena Central Sch	2,000
Harvey Donna	Massena 1 405801	2,000		
354 Tiernan Ridge Rd	ACRES 7.50	2,000		
Chase Mills, NY 13621-3111	EAST-0337981 NRTH-1789546			
	DEED BOOK 2001 PG-22365			
	FULL MARKET VALUE	2,198		
TOTAL TAX ---				39.96**
				DATE #1 09/30/15
				AMT DUE 39.96
*****				
15.002-2-15.1	1347 Cr 36			15.002-2-15.1 *****
Harvey Robert J	312 Vac w/imprv		Massena Central Sch	64,600
364 Tiernan Ridge Rd	Massena 1 405801	47,900		
Chase Mills, NY 13621	FRNT 600.00 DPTH	64,600		
	ACRES 136.20			
	EAST-0331719 NRTH-1785373			
	DEED BOOK 1081 PG-809			
	FULL MARKET VALUE	70,989		
TOTAL TAX ---				1,290.78**
				DATE #1 09/30/15
				AMT DUE 1,290.78
*****				
15.002-2-19	Off Wallace Rd			15.002-2-19 *****
Harvey Robert J	105 Vac farmland - WTRFNT		Massena Central Sch	16,700
364 Tiernan Ridge Rd	Massena 1 405801	16,700		
Chase Mills, NY 13621	15000 L/C	16,700		
	ACRES 60.20			
	EAST-0334857 NRTH-1789971			
	DEED BOOK 2002 PG-20383			
	FULL MARKET VALUE	18,352		
TOTAL TAX ---				333.68**
				DATE #1 09/30/15
				AMT DUE 333.68
*****				

STATE OF NEW YORK  
 COUNTY - St Lawrence  
 SCHOOL - Massena 1  
 TOWN - Louisville  
 SWIS - 405289

2 0 1 5 S C H O O L T A X R O L L  
 T A X A B L E SECTION OF THE ROLL - 1  
 OWNERS NAME SEQUENCE  
 UNIFORM PERCENT OF VALUE IS 091.00

PAGE 444  
 VALUATION DATE-JUL 01, 2014  
 TAXABLE STATUS DATE-MAR 01, 2015

TAX MAP PARCEL NUMBER	PROPERTY LOCATION & CLASS	ASSESSMENT	EXEMPTION CODE-----	SCHOOL
CURRENT OWNERS NAME	SCHOOL DISTRICT	LAND	TAX DESCRIPTION	TAXABLE VALUE
CURRENT OWNERS ADDRESS	PARCEL SIZE/GRID COORD	TOTAL	SPECIAL DISTRICTS	TAX AMOUNT
*****				
16.001-3-3.31	Off Wallace Rd 910 Priv forest - WTRFNT		Massena Central Sch	4,800
Harvey Robert J	Massena 1 405801	4,800		
354 Tiernan Ridge Rd	3500 L/C	4,800		
Chase Mills, NY 13621	ACRES 19.30 EAST-0338545 NRTH-1790080 DEED BOOK 2002 PG-20384 FULL MARKET VALUE	5,275		
TOTAL TAX ---				95.91**
				DATE #1 09/30/15
				AMT DUE 95.91
*****				
16.001-3-3.32	Off Wallace Rd 910 Priv forest		Massena Central Sch	17,500
Harvey Robert J	Massena 1 405801	17,500		
364 Tiernan Ridge Rd	ACRES 147.20	17,500		
Chase Mills, NY 13621	EAST-0338251 NRTH-1788484 DEED BOOK 2000 PG-6758 FULL MARKET VALUE	19,231		
TOTAL TAX ---				349.67**
				DATE #1 09/30/15
				AMT DUE 349.67
*****				
16.001-3-12	1560 Cr 36 210 1 Family Res		Massena Central Sch	52,900
Harvey Robert J	Massena 1 405801	12,100		
364 Tiernan Ridge Rd	FRNT 190.00 DPTH 205.00	52,900		
Chase Mills, NY 13621	EAST-0338696 NRTH-1784292 DEED BOOK 1048 PG-347 FULL MARKET VALUE	58,132		
TOTAL TAX ---				1,057.00**
				DATE #1 09/30/15
				AMT DUE 1,057.00
*****				
16.001-3-30	2,4,6 Harvey Ln/prvt 280 Res Multiple		Massena Central Sch	166,800
Harvey Robert J	Massena 1 405801	46,200		
364 Tiernan Ridge Rd	FRNT 700.00 DPTH	166,800		
Chase Mills, NY 13621	ACRES 23.80 EAST-0338306 NRTH-1784054 DEED BOOK 1052 PG-01101 FULL MARKET VALUE	183,297		
TOTAL TAX ---				3,332.84**
				DATE #1 09/30/15
				AMT DUE 3,332.84
*****				

STATE OF NEW YORK  
 COUNTY - St Lawrence  
 SCHOOL - Massena 1  
 TOWN - Louisville  
 SWIS - 405289

2 0 1 5 S C H O O L T A X R O L L  
 T A X A B L E SECTION OF THE ROLL - 1  
 OWNERS NAME SEQUENCE  
 UNIFORM PERCENT OF VALUE IS 091.00

PAGE 445  
 VALUATION DATE-JUL 01, 2014  
 TAXABLE STATUS DATE-MAR 01, 2015

TAX MAP PARCEL NUMBER	PROPERTY LOCATION & CLASS	ASSESSMENT	EXEMPTION CODE-----	SCHOOL
CURRENT OWNERS NAME	SCHOOL DISTRICT	LAND	TAX DESCRIPTION	TAXABLE VALUE
CURRENT OWNERS ADDRESS	PARCEL SIZE/GRID COORD	TOTAL	SPECIAL DISTRICTS	TAX AMOUNT
***** 16.003-1-5 *****				
16.003-1-5	Off Sh 56 322 Rural vac>10		Massena Central Sch	14,300
Harvey Robert J	Massena 1 405801	14,300		
364 Tiernan Ridge Rd	ACRES 75.40	14,300		
Chase Mills, NY 13621	EAST-0339410 NRTH-1782281			
	DEED BOOK 1050 PG-270			
	FULL MARKET VALUE	15,714		
TOTAL TAX ---				285.73**
				DATE #1 09/30/15
				AMT DUE 285.73
***** 15.002-2-16 *****				
15.002-2-16	Cr 36 322 Rural vac>10		Massena Central Sch	12,700
Harvey Robert John	Massena 1 405801	12,700		
364 Tiernan Ridge Rd	ACRES 41.40	12,700		
Chase Mills, NY 13621	EAST-0330766 NRTH-1784660			
	DEED BOOK 1029 PG-840			
	FULL MARKET VALUE	13,956		
TOTAL TAX ---				253.76**
				DATE #1 09/30/15
				AMT DUE 253.76
***** 16.001-3-7.1 *****				
16.001-3-7.1	1594 Cr 36 210 1 Family Res		Basic Star 41854	28,800
Harvey Timothy	Massena 1 405801	7,500	Massena Central Sch	67,800
1594 County Route 36	FRNT 75.00 DPTH 166.00	67,800		
Norfolk, NY 13667	EAST-0339536 NRTH-1784288			
	DEED BOOK 2003 PG-12298			
	FULL MARKET VALUE	74,505		
TOTAL TAX ---				820.72**
				DATE #1 09/30/15
				AMT DUE 820.72
***** 23.001-3-17 *****				
23.001-3-17	536 Cr 36 270 Mfg housing		Basic Star 41854	28,800
Hatch Lawrence H	Massena 1 405801	6,800	Massena Central Sch	74,500
536 County Route 36	FRNT 175.00 DPTH 242.00	74,500		
Chase Mills, NY 13621-3107	EAST-0315843 NRTH-1774227			
	DEED BOOK 2010 PG-12906			
	FULL MARKET VALUE	81,868		
TOTAL TAX ---				954.59**
				DATE #1 09/30/15
				AMT DUE 954.59
*****				

STATE OF NEW YORK  
 COUNTY - St Lawrence  
 SCHOOL - Massena 1  
 TOWN - Louisville  
 SWIS - 405289

2 0 1 5 S C H O O L T A X R O L L  
 T A X A B L E SECTION OF THE ROLL - 1  
 OWNERS NAME SEQUENCE  
 UNIFORM PERCENT OF VALUE IS 091.00

PAGE 446  
 VALUATION DATE-JUL 01, 2014  
 TAXABLE STATUS DATE-MAR 01, 2015

TAX MAP PARCEL NUMBER	PROPERTY LOCATION & CLASS	ASSESSMENT	EXEMPTION CODE-----	SCHOOL
CURRENT OWNERS NAME	SCHOOL DISTRICT	LAND	TAX DESCRIPTION	TAXABLE VALUE
CURRENT OWNERS ADDRESS	PARCEL SIZE/GRID COORD	TOTAL	SPECIAL DISTRICTS	TAX AMOUNT
***** 9.003-5-8 *****				
9.003-5-8	Sh 56			ACCT 1- 27-14
Haun Properties Inc	330 Vacant comm		Massena Central Sch	10,900
6000 Court Street Rd	Massena 1 405801	10,900		
Syracuse, NY 13206	ACRES 1.50	10,900		
	EAST-0347580 NRTH-1793012			
	DEED BOOK 1043 PG-930			
	FULL MARKET VALUE	11,978		
TOTAL TAX ---				217.79**
				DATE #1 09/30/15
				AMT DUE 217.79
***** 9.003-5-9 *****				
9.003-5-9	10149 Sh 56			ACCT 1-70-15
Haun Properties Inc	449 Other Storag		Massena Central Sch	164,700
6000 Court Street Rd	Massena 1 405801	15,800		
Syracuse, NY 13206	FRNT 166.00 DPTH 250.00	164,700		
	EAST-0347460 NRTH-1792812			
	DEED BOOK 1034 PG-972			
	FULL MARKET VALUE	180,989		
TOTAL TAX ---				3,290.88**
				DATE #1 09/30/15
				AMT DUE 3,290.88
***** 8.002-1-4.2 *****				
8.002-1-4.2	606 Sh 131			ACCT 1- 48- 7.3
Hawes Michael D	210 1 Family Res		Basic Star 41854	
Hawes Sheila M	Massena 1 405801	40,000	Massena Central Sch	182,600
606 State Highway 131	FRNT 249.00 DPTH	182,600		
Massena, NY 13662	ACRES 5.50 BANK8888830			
	EAST-0331286 NRTH-1801243			
	DEED BOOK 1999 PG-9008			
	FULL MARKET VALUE	200,659		
TOTAL TAX ---				3,114.54**
				DATE #1 09/30/15
				AMT DUE 3,114.54
***** 8.054-1-10.1 *****				
8.054-1-10.1	192 River Dr/Wilson Hill			ACCT 1- 36- 2
Hayes Christopher J	260 Seasonal res - WTRFNT		Massena Central Sch	165,000
Hayes Kurt B (LU)	Massena 1 405801	92,800		
PO Box 633	Lot 192 Wilson Hill	165,000		
Norfolk, NY 13667-0633	& NYPA Parcel #8488			
	FRNT 96.00 DPTH 225.00			
	EAST-0317519 NRTH-1798513			
	DEED BOOK 2015 PG-10335			
	FULL MARKET VALUE	181,319		
TOTAL TAX ---				3,296.88**
				DATE #1 09/30/15
				AMT DUE 3,296.88
*****				



STATE OF NEW YORK  
 COUNTY - St Lawrence  
 SCHOOL - Massena 1  
 TOWN - Louisville  
 SWIS - 405289

2 0 1 5 S C H O O L T A X R O L L  
 T A X A B L E SECTION OF THE ROLL - 1  
 OWNERS NAME SEQUENCE  
 UNIFORM PERCENT OF VALUE IS 091.00

PAGE 447  
 VALUATION DATE-JUL 01, 2014  
 TAXABLE STATUS DATE-MAR 01, 2015

TAX MAP PARCEL NUMBER	PROPERTY LOCATION & CLASS	ASSESSMENT	EXEMPTION CODE-----	SCHOOL
CURRENT OWNERS NAME	SCHOOL DISTRICT	LAND	TAX DESCRIPTION	TAXABLE VALUE
CURRENT OWNERS ADDRESS	PARCEL SIZE/GRID COORD	TOTAL	SPECIAL DISTRICTS	TAX AMOUNT
***** 8.061-1-3.1 *****				
8.061-1-3.1	328 River Dr/Wilson Hill			ACCT 1- 36- 3 BILL 965
Hayes Paul J (LU)	210 1 Family Res - WTRFNT		Basic Star 41854	28,800
Hayes Audrey H (LU)	Massena 1 405801	94,100	Massena Central Sch	197,500
328 River Dr	Lot 328 Wilson Hill	197,500		
Massena, NY 13662-4123	FRNT 126.00 DPTH 248.00			
	EAST-0313223 NRTH-1796773			
	DEED BOOK 2012 PG-20059			
	FULL MARKET VALUE	217,033		
			TOTAL TAX ---	3,412.26**
			DATE #1	09/30/15
			AMT DUE	3,412.26
***** 8.073-1-10 *****				
8.073-1-10	268 Sh 131			ACCT 1- 32- 6 BILL 966
Hayes Todd J	210 1 Family Res		Basic Star 41854	28,800
Hayes Mary Ellen	Massena 1 405801	31,000	Massena Central Sch	102,700
268 State Highway 131	FRNT 145.00 DPTH 285.00	102,700		
Massena, NY 13662	BANK8888220			
	EAST-0324510 NRTH-1795781			
	DEED BOOK 2000 PG-14720			
	FULL MARKET VALUE	112,857		
			TOTAL TAX ---	1,518.06**
			DATE #1	09/30/15
			AMT DUE	1,518.06
***** 8.055-1-29 *****				
8.055-1-29	169 River Dr/Wilson Hill			ACCT 1- 26-11 BILL 967
Hayn Susan C	210 1 Family Res		Enhanced S 41834	62,690
169 River Dr	Massena 1 405801	24,500	Massena Central Sch	142,800
Massena, NY 13662	Lot 169	142,800		
	102x200x118x200			
	FRNT 102.00 DPTH 200.00			
	EAST-0318528 NRTH-1798884			
	DEED BOOK 2004 PG-18199			
	FULL MARKET VALUE	156,923		
			TOTAL TAX ---	1,773.30**
			DATE #1	09/30/15
			AMT DUE	1,773.30
***** 15.004-1-30 *****				
15.004-1-30	Cr 36			ACCT 1- 29-15 BILL 968
Hays Michelle L	314 Rural vac<10		Massena Central Sch	2,100
Hays Forrest M	Massena 1 405801	2,100		41.96
1346 County Route 36	FRNT 100.00 DPTH 200.00	2,100		
Norfolk, NY 13667	BANK8888869			
	EAST-0333169 NRTH-1783492			
	DEED BOOK 2000 PG-18924			
	FULL MARKET VALUE	2,308		
			TOTAL TAX ---	41.96**
			DATE #1	09/30/15
			AMT DUE	41.96

\*\*\*\*\*

STATE OF NEW YORK  
 COUNTY - St Lawrence  
 SCHOOL - Massena 1  
 TOWN - Louisville  
 SWIS - 405289

2 0 1 5 S C H O O L T A X R O L L  
 T A X A B L E SECTION OF THE ROLL - 1  
 OWNERS NAME SEQUENCE  
 UNIFORM PERCENT OF VALUE IS 091.00

PAGE 448  
 VALUATION DATE-JUL 01, 2014  
 TAXABLE STATUS DATE-MAR 01, 2015

TAX MAP PARCEL NUMBER	PROPERTY LOCATION & CLASS	ASSESSMENT	EXEMPTION CODE-----	SCHOOL
CURRENT OWNERS NAME	SCHOOL DISTRICT	LAND	TAX DESCRIPTION	TAXABLE VALUE
CURRENT OWNERS ADDRESS	PARCEL SIZE/GRID COORD	TOTAL	SPECIAL DISTRICTS	TAX AMOUNT
***** 15.004-1-31 *****				
	1346 Cr 36			ACCT 1- 30- 1 BILL 969
15.004-1-31	210 1 Family Res		Basic Star 41854	28,800
Hays Michelle L	Massena 1 405801	12,600	Massena Central Sch	54,100
Hays Forrest M	FRNT 185.00 DPTH 300.00	54,100		
1346 County Route 36	BANK8888869			
Norfolk, NY 13667	EAST-0333312 NRTH-1783459			
	DEED BOOK 2000 PG-18924			
	FULL MARKET VALUE	59,451		
			TOTAL TAX ---	546.98**
			DATE #1	09/30/15
			AMT DUE	546.98
***** 9.065-4-1.2 *****				
	Riverview Dr			BILL 970
9.065-4-1.2	311 Res vac land - WTRFNT		Massena Central Sch	12,400
Hazel Gordon J Sr	Massena 1 405801	12,400		
Hazel Marion P	FRNT 388.00 DPTH	12,400		
38 Riverview Dr	ACRES 6.50			
Massena, NY 13662	EAST-0348583 NRTH-1797464			
	DEED BOOK 2007 PG-5541			
	FULL MARKET VALUE	13,626		
			TOTAL TAX ---	247.77**
			DATE #1	09/30/15
			AMT DUE	247.77
***** 9.065-4-1.1 *****				
	38 Riverview Dr			BILL 971
9.065-4-1.1	210 1 Family Res - WTRFNT		Enhanced S 41834	62,690
Hazel Gordon J Sr (LU)	Massena 1 405801	33,800	Massena Central Sch	97,200
Hazel Marion P (LU)	FRNT 204.00 DPTH 306.00	97,200		
38 Riverview Dr	EAST-0348591 NRTH-1797113			
Massena, NY 13662	DEED BOOK 2007 PG-5023			
	FULL MARKET VALUE	106,813		
			TOTAL TAX ---	862.16**
			DATE #1	09/30/15
			AMT DUE	862.16
***** 9.064-1-26 *****				
	32 Riverview Dr			BILL 972
9.064-1-26	210 1 Family Res - WTRFNT		Basic Star 41854	28,800
Hazel Richard W	Massena 1 405801	33,500	Massena Central Sch	159,700
Hazel Sherry L	FRNT 197.00 DPTH 330.00	159,700		
32 Riverview Dr	EAST-0348425 NRTH-1796994			
Massena, NY 13662	DEED BOOK 2007 PG-8372			
	FULL MARKET VALUE	175,495		
			TOTAL TAX ---	2,656.98**
			DATE #1	09/30/15
			AMT DUE	2,656.98
*****				

STATE OF NEW YORK  
 COUNTY - St Lawrence  
 SCHOOL - Massena 1  
 TOWN - Louisville  
 SWIS - 405289

2 0 1 5 S C H O O L T A X R O L L  
 T A X A B L E SECTION OF THE ROLL - 1  
 OWNERS NAME SEQUENCE  
 UNIFORM PERCENT OF VALUE IS 091.00

PAGE 449  
 VALUATION DATE-JUL 01, 2014  
 TAXABLE STATUS DATE-MAR 01, 2015

TAX MAP PARCEL NUMBER	PROPERTY LOCATION & CLASS	ASSESSMENT	EXEMPTION CODE-----	SCHOOL
CURRENT OWNERS NAME	SCHOOL DISTRICT	LAND	TAX DESCRIPTION	TAXABLE VALUE
CURRENT OWNERS ADDRESS	PARCEL SIZE/GRID COORD	TOTAL	SPECIAL DISTRICTS	TAX AMOUNT
*****				
8.047-1-14.1	146 River Dr/Wilson Hill			8.047-1-14.1
Hazel Scott	260 Seasonal res - WTRFNT		Massena Central Sch	ACCT 1- 61- 6
14 Riverview Dr	Massena 1 405801	91,400		BILL 973
Massena, NY 13662-3138	Lot 146 Wilson Hill	102,100		2,040.07
	& NYPA Parcel #8508			
	82'x263'x114'wfx267'			
	FRNT 114.00 DPTH 265.00			
	EAST-0318760 NRTH-1800001			
	DEED BOOK 2010 PG-13338			
	FULL MARKET VALUE	112,198		
			TOTAL TAX ---	2,040.07**
				DATE #1 09/30/15
				AMT DUE 2,040.07
*****				
9.064-1-23	14 Riverview Dr			9.064-1-23
Hazel Scott J	210 1 Family Res - WTRFNT		Basic Star 41854	ACCT 1- 36- 8.5
14 Riverview Dr	Massena 1 405801	29,500	Massena Central Sch	BILL 974
Massena, NY 13662	ACRES 1.31	121,500		28,800
	EAST-0348057 NRTH-1796695			2,427.70
	DEED BOOK 984 PG-00985			
	FULL MARKET VALUE	133,516		
			TOTAL TAX ---	1,893.70**
				DATE #1 09/30/15
				AMT DUE 1,893.70
*****				
9.003-6-13.113	18 Old Farm Circle/pvt			9.003-6-13.113
Hazelton Jeremiah	210 1 Family Res		Basic Star 41854	BILL 975
Hazelton Kylie	Massena 1 405801	20,000	Massena Central Sch	28,800
18 Old Farm Cir	FRNT 232.00 DPTH 409.00	240,000		4,795.46
Massena, NY 13662-4132	EAST-0345972 NRTH-1795382			
	DEED BOOK 2009 PG-11605			
	FULL MARKET VALUE	263,736		
			TOTAL TAX ---	4,261.46**
				DATE #1 09/30/15
				AMT DUE 4,261.46
*****				
15.003-2-31.112	921 CR 36			15.003-2-31.112
Hazelton Joseph A	210 1 Family Res		Basic Star 41854	BILL 976
921 County Route 36	Massena 1 405801	20,100	Massena Central Sch	28,800
Chase Mills, NY 13621	FRNT 300.00 DPTH 175.00	78,500		1,568.51
	BANK8888111			
	EAST-0321641 NRTH-1781893			
	DEED BOOK 2006 PG-22770			
	FULL MARKET VALUE	86,264		
			TOTAL TAX ---	1,034.51**
				DATE #1 09/30/15
				AMT DUE 1,034.51
*****				

STATE OF NEW YORK  
COUNTY - St Lawrence  
SCHOOL - Massena 1  
TOWN - Louisville  
SWIS - 405289

2 0 1 5 S C H O O L T A X R O L L  
T A X A B L E SECTION OF THE ROLL - 1  
OWNERS NAME SEQUENCE  
UNIFORM PERCENT OF VALUE IS 091.00

PAGE 450  
VALUATION DATE-JUL 01, 2014  
TAXABLE STATUS DATE-MAR 01, 2015

TAX MAP PARCEL NUMBER	PROPERTY LOCATION & CLASS	ASSESSMENT	EXEMPTION CODE-----	SCHOOL
CURRENT OWNERS NAME	SCHOOL DISTRICT	LAND	TAX DESCRIPTION	TAXABLE VALUE
CURRENT OWNERS ADDRESS	PARCEL SIZE/GRID COORD	TOTAL	SPECIAL DISTRICTS	TAX AMOUNT
***** 9.003-6-17 *****				
9.003-6-17	12 Old Farm Circle/pvt			BILL 977
Helmer Michael	312 Vac w/imprv		Massena Central Sch	1,410.66
Helmer Toni	Massena 1 405801	12,600		
8 Old Farm Cir	FRNT 255.00 DPTH	70,600		
Massena, NY 13662-4132	ACRES 2.10			
	EAST-0346351 NRTH-1795610			
	DEED BOOK 2011 PG-9673			
	FULL MARKET VALUE	77,582		
TOTAL TAX ---				1,410.66**
				DATE #1 09/30/15
				AMT DUE 1,410.66
***** 9.003-6-18 *****				
9.003-6-18	8 Old Farm Circle/pvt			BILL 978
Helmer Michael	210 1 Family Res		Basic Star 41854	28,800
Helmer Toni	Massena 1 405801	20,000	Massena Central Sch	3,137.03
8 Old Farm Cir	FRNT 266.00 DPTH 372.00	157,000		
Massena, NY 13662-4132	ACRES BANK8888111			
	EAST-0346523 NRTH-1795749			
	DEED BOOK 2011 PG-9673			
	FULL MARKET VALUE	172,527		
TOTAL TAX ---				2,603.03**
				DATE #1 09/30/15
				AMT DUE 2,603.03
***** 9.001-1-51.11 *****				
9.001-1-51.11	1152 Sh 131			ACCT 1- 37- 4.1 BILL 979
Helmer William	240 Rural res		Basic Star 41854	28,800
Helmer Noreen	Massena 1 405801	44,900	Massena Central Sch	3,404.78
1152 State Highway 131	FRNT 850.00 DPTH	170,400		
Massena, NY 13662	ACRES 64.90			
	EAST-0342420 NRTH-1801265			
	DEED BOOK 812 PG-451			
	FULL MARKET VALUE	187,253		
TOTAL TAX ---				2,870.78**
				DATE #1 09/30/15
				AMT DUE 2,870.78
***** 9.001-1-72.31 *****				
9.001-1-72.31	Sh 131			BILL 980
Helmer William	311 Res vac land		Massena Central Sch	201.81
Helmer Noreen	Massena 1 405801	10,100		
1152 State Highway 131	FRNT 200.00 DPTH 177.00	10,100		
Massena, NY 13662	EAST-0341662 NRTH-1802887			
	DEED BOOK 933 PG-533			
	FULL MARKET VALUE	11,099		
TOTAL TAX ---				201.81**
				DATE #1 09/30/15
				AMT DUE 201.81
*****				

STATE OF NEW YORK  
 COUNTY - St Lawrence  
 SCHOOL - Massena 1  
 TOWN - Louisville  
 SWIS - 405289

2 0 1 5 S C H O O L T A X R O L L  
 T A X A B L E SECTION OF THE ROLL - 1  
 OWNERS NAME SEQUENCE  
 UNIFORM PERCENT OF VALUE IS 091.00

PAGE 451  
 VALUATION DATE-JUL 01, 2014  
 TAXABLE STATUS DATE-MAR 01, 2015

TAX MAP PARCEL NUMBER	PROPERTY LOCATION & CLASS	ASSESSMENT	EXEMPTION CODE-----	SCHOOL
CURRENT OWNERS NAME	SCHOOL DISTRICT	LAND	TAX DESCRIPTION	TAXABLE VALUE
CURRENT OWNERS ADDRESS	PARCEL SIZE/GRID COORD	TOTAL	SPECIAL DISTRICTS	TAX AMOUNT
*****				
9.001-1-80.111	Sh 131 105 Vac farmland		Massena Central Sch	25,200
Helmer William B	Massena 1 405801	25,200		
Helmer Noreen	ACRES 132.80	25,200		
1152 State Highway 131	EAST-0343935 NRTH-1802541			
Massena, NY 13662	DEED BOOK 1046 PG-00984			
	FULL MARKET VALUE	27,692		
TOTAL TAX ---				503.52**
				DATE #1 09/30/15
				AMT DUE 503.52
*****				
9.001-1-80.112	1204 SH 131 210 1 Family Res		Basic Star 41854	
Helmer Zachary	Massena 1 405801	12,300	Massena Central Sch	152,000
1204 State Highway 131	FRNT 150.00 DPTH 218.00	152,000		
Massena, NY 13662-3193	BANK8888830			
	EAST-0342874 NRTH-1803256			
	DEED BOOK 2008 PG-9995			
	FULL MARKET VALUE	167,033		
TOTAL TAX ---				2,503.12**
				DATE #1 09/30/15
				AMT DUE 2,503.12
*****				
8.062-1-25.1	218 River Dr/Wilson Hill 260 Seasonal res - WTRFNT		Massena Central Sch	
Henderson James E	Massena 1 405801	85,100		
Henderson Joyce A	Lot 218	108,700		
19 Hoover Ln	& NYPA Parcel #8475			
Enfield, CT 06082	FRNT 90.00 DPTH 232.00			
	EAST-0316697 NRTH-1797884			
	DEED BOOK 1108 PG-879			
	FULL MARKET VALUE	119,451		
TOTAL TAX ---				2,171.94**
				DATE #1 09/30/15
				AMT DUE 2,171.94
*****				
8.004-1-32	399 Willard Rd 270 Mfg housing		Basic Star 41854	
Henophy Deborah Jo	Massena 1 405801	10,100	Massena Central Sch	54,300
Premo Shirley	FRNT 150.00 DPTH 150.00	54,300		
399 Willard Rd	EAST-0327016 NRTH-1792533			
Massena, NY 13662	DEED BOOK 2001 PG-14571			
	FULL MARKET VALUE	59,670		
TOTAL TAX ---				550.97**
				DATE #1 09/30/15
				AMT DUE 550.97
*****				

STATE OF NEW YORK  
 COUNTY - St Lawrence  
 SCHOOL - Massena 1  
 TOWN - Louisville  
 SWIS - 405289

2 0 1 5 S C H O O L T A X R O L L  
 T A X A B L E SECTION OF THE ROLL - 1  
 OWNERS NAME SEQUENCE  
 UNIFORM PERCENT OF VALUE IS 091.00

PAGE 452  
 VALUATION DATE-JUL 01, 2014  
 TAXABLE STATUS DATE-MAR 01, 2015

TAX MAP PARCEL NUMBER	PROPERTY LOCATION & CLASS	ASSESSMENT	EXEMPTION CODE-----	SCHOOL
CURRENT OWNERS NAME	SCHOOL DISTRICT	LAND	TAX DESCRIPTION	TAXABLE VALUE
CURRENT OWNERS ADDRESS	PARCEL SIZE/GRID COORD	TOTAL	SPECIAL DISTRICTS	TAX AMOUNT
***** 8.065-1-9 *****				
8.065-1-9	563 Willard Rd			ACCT 1- 32- 7.1
Henophy Mark W	210 1 Family Res		Massena Central Sch	48,200
563 Willard Rd	Massena 1 405801	9,400		
Massena, NY 13662-3480	FRNT 100.00 DPTH 232.00	48,200		
	BANK8888111			
	EAST-0324676 NRTH-1796003			
	DEED BOOK 2011 PG-19312			
	FULL MARKET VALUE	52,967		
			TOTAL TAX ---	963.09**
			DATE #1	09/30/15
			AMT DUE	963.09
***** 8.073-1-12 *****				
8.073-1-12	Willard Rd			BILL 986
Henophy Willaim	311 Res vac land		Massena Central Sch	2,100
546 Willard Rd	Massena 1 405801	2,100		
Massena, NY 13662	FRNT 100.00 DPTH 175.00	2,100		
	EAST-0324983 NRTH-1795506			
	DEED BOOK 2006 PG-18744			
	FULL MARKET VALUE	2,308		
			TOTAL TAX ---	41.96**
			DATE #1	09/30/15
			AMT DUE	41.96
***** 8.004-1-38 *****				
8.004-1-38	Willard Rd			ACCT 1- 37- 9
Henophy William G Sr (LU)	322 Rural vac>10		Massena Central Sch	1,500
Henophy Kesiah (LU)	Massena 1 405801	1,500		
546 Willard Rd	ACRES 29.80	1,500		
Massena, NY 13662	EAST-0326333 NRTH-1795293			
	DEED BOOK 2006 PG-18743			
	FULL MARKET VALUE	1,648		
			TOTAL TAX ---	29.97**
			DATE #1	09/30/15
			AMT DUE	29.97
***** 8.004-1-39.1 *****				
8.004-1-39.1	546 Willard Rd			ACCT 1- 37- 8
Henophy William G Sr (LU)	210 1 Family Res		Enhanced S 41834	62,690
Henophy Kesiah (LU)	Massena 1 405801	14,600	Massena Central Sch	112,500
546 Willard Rd	ACRES 22.10	112,500		
Massena, NY 13662	EAST-0325715 NRTH-1795821			
	DEED BOOK 2006 PG-18743			
	FULL MARKET VALUE	123,626		
			TOTAL TAX ---	1,167.87**
			DATE #1	09/30/15
			AMT DUE	1,167.87
*****				

STATE OF NEW YORK  
 COUNTY - St Lawrence  
 SCHOOL - Massena 1  
 TOWN - Louisville  
 SWIS - 405289

2 0 1 5 S C H O O L T A X R O L L  
 T A X A B L E SECTION OF THE ROLL - 1  
 OWNERS NAME SEQUENCE  
 UNIFORM PERCENT OF VALUE IS 091.00

PAGE 453  
 VALUATION DATE-JUL 01, 2014  
 TAXABLE STATUS DATE-MAR 01, 2015

TAX MAP PARCEL NUMBER	PROPERTY LOCATION & CLASS	ASSESSMENT	EXEMPTION CODE-----	SCHOOL
CURRENT OWNERS NAME	SCHOOL DISTRICT	LAND	TAX DESCRIPTION	TAXABLE VALUE
CURRENT OWNERS ADDRESS	PARCEL SIZE/GRID COORD	TOTAL	SPECIAL DISTRICTS	TAX AMOUNT
***** 8.073-1-7 *****				
8.073-1-7	555 Willard Rd			ACCT 1- 84-13 BILL 989
Henophy William Jr	210 1 Family Res		Basic Star 41854	28,800
555 Willard Rd	Massena 1 405801	9,200	Massena Central Sch	80,700
Massena, NY 13662-3480	FRNT 100.00 DPTH 175.00	80,700		
	EAST-0324759 NRTH-1795830			
	DEED BOOK 2015 PG-2084			
	FULL MARKET VALUE	88,681		
TOTAL TAX ---				1,078.47**
				DATE #1 09/30/15
				AMT DUE 1,078.47
***** 8.073-1-8 *****				
8.073-1-8	Willard Rd			ACCT 1- 71- 7 BILL 990
Henophy William Jr	311 Res vac land		Massena Central Sch	2,200
555 Willard Rd	Massena 1 405801	2,200		
Massena, NY 13662-3480	FRNT 100.00 DPTH 200.00	2,200		
	EAST-0324697 NRTH-1795910			
	DEED BOOK 2015 PG-2084			
	FULL MARKET VALUE	2,418		
TOTAL TAX ---				43.96**
				DATE #1 09/30/15
				AMT DUE 43.96
***** 8.073-1-9.2 *****				
8.073-1-9.2	Off Willard Rd			BILL 991
Henophy William Jr	314 Rural vac<10		Massena Central Sch	1,000
555 Willard Rd	Massena 1 405801	1,000		
Massena, NY 13662-3480	FRNT 200.00 DPTH 46.00	1,000		
	EAST-0324699 NRTH-1795830			
	DEED BOOK 2011 PG-11052			
	FULL MARKET VALUE	1,099		
TOTAL TAX ---				19.98**
				DATE #1 09/30/15
				AMT DUE 19.98
***** 9.064-1-16 *****				
9.064-1-16	8 Riverview Dr			ACCT 1-36-8.4 BILL 992
Henry Christopher J	210 1 Family Res		Basic Star 41854	28,800
Henry Paula M	Massena 1 405801	12,900	Massena Central Sch	95,200
8 Riverview Dr	FRNT 177.00 DPTH 200.00	95,200		
Massena, NY 13662-3138	EAST-0347846 NRTH-1797100			
	DEED BOOK 2009 PG-12550			
	FULL MARKET VALUE	104,615		
TOTAL TAX ---				1,368.20**
				DATE #1 09/30/15
				AMT DUE 1,368.20
*****				

STATE OF NEW YORK  
 COUNTY - St Lawrence  
 SCHOOL - Massena 1  
 TOWN - Louisville  
 SWIS - 405289

2 0 1 5 S C H O O L T A X R O L L  
 T A X A B L E SECTION OF THE ROLL - 1  
 OWNERS NAME SEQUENCE  
 UNIFORM PERCENT OF VALUE IS 091.00

PAGE 454  
 VALUATION DATE-JUL 01, 2014  
 TAXABLE STATUS DATE-MAR 01, 2015

TAX MAP PARCEL NUMBER	PROPERTY LOCATION & CLASS	ASSESSMENT	EXEMPTION CODE-----	SCHOOL
CURRENT OWNERS NAME	SCHOOL DISTRICT	LAND	TAX DESCRIPTION	TAXABLE VALUE
CURRENT OWNERS ADDRESS	PARCEL SIZE/GRID COORD	TOTAL	SPECIAL DISTRICTS	TAX AMOUNT
*****				
9.064-1-17	Riverview Dr 311 Res vac land		Massena Central Sch	9.064-1-17 ACCT 1- 36- 8.6
Henry Christopher J	Massena 1 405801	6,500		BILL 993
Henry Paula M	FRNT 150.00 DPTH 200.00	6,500		
8 Riverview Dr	EAST-0347943 NRTH-1796949			
Massena, NY 13662-3138	DEED BOOK 2009 PG-12550			
	FULL MARKET VALUE	7,143		
			TOTAL TAX ---	129.88**
				DATE #1 09/30/15
				AMT DUE 129.88
*****				
16.001-2-10	10067 Sh 56 415 Motel		Massena Central Sch	16.001-2-10 ACCT 1- 20-11
Heraram Corp	Massena 1 405801	15,600		BILL 994
228 Trippany Rd	Bob's Motel	138,500		
Massena, NY 13662	FRNT 250.00 DPTH			
	ACRES 1.50			
	EAST-0346442 NRTH-1791058			
	DEED BOOK 2006 PG-9545			
	FULL MARKET VALUE	152,198		
			TOTAL TAX ---	2,767.38**
				DATE #1 09/30/15
				AMT DUE 2,767.38
*****				
9.003-5-22	10174 Sh 56 449 Other Storang		Business I 47610	9.003-5-22 ACCT 1- 52- 2
Heritage Home Inc	Massena 1 405801	28,800	Massena Central Sch	BILL 995
PO Box 746	FRNT 300.00 DPTH	383,100		65,280
Massena, NY 13662	ACRES 2.50			6,350.39
	EAST-0348119 NRTH-1793178			
	DEED BOOK 997 PG-867			
	FULL MARKET VALUE	420,989		
			TOTAL TAX ---	6,350.39**
				DATE #1 09/30/15
				AMT DUE 6,350.39
*****				
16.002-6-6	Cr 40 314 Rural vac<10		Massena Central Sch	16.002-6-6 ACCT 1-53-1.15
Herman Revocable Trust Margare	Massena 1 405801	6,900		BILL 996
3800 N Lake Shore Dr	ACRES 6.70	6,900		137.87
Chicago, IL 60613-3301	EAST-0349166 NRTH-1785955			
	DEED BOOK 2010 PG-12634			
	FULL MARKET VALUE	7,582		
			TOTAL TAX ---	137.87**
				DATE #1 09/30/15
				AMT DUE 137.87
*****				



STATE OF NEW YORK  
 COUNTY - St Lawrence  
 SCHOOL - Massena 1  
 TOWN - Louisville  
 SWIS - 405289

2 0 1 5 S C H O O L T A X R O L L  
 T A X A B L E SECTION OF THE ROLL - 1  
 OWNERS NAME SEQUENCE  
 UNIFORM PERCENT OF VALUE IS 091.00

PAGE 455  
 VALUATION DATE-JUL 01, 2014  
 TAXABLE STATUS DATE-MAR 01, 2015

TAX MAP PARCEL NUMBER	PROPERTY LOCATION & CLASS	ASSESSMENT	EXEMPTION CODE-----	SCHOOL
CURRENT OWNERS NAME	SCHOOL DISTRICT	LAND	TAX DESCRIPTION	TAXABLE VALUE
CURRENT OWNERS ADDRESS	PARCEL SIZE/GRID COORD	TOTAL	SPECIAL DISTRICTS	TAX AMOUNT
***** 9.056-1-12 *****				
9.056-1-12	29 Butler Ave			ACCT 1- 22-13 BILL 997
Hernandez Jose L	210 1 Family Res		Basic Star 41854	28,800
Harper Taneal	Massena 1 405801	10,200	Massena Central Sch	41,200
29 Butler Ave	FRNT 150.00 DPTH 125.00	41,200		
Massena, NY 13662-3202	EAST-0348241 NRTH-1798797			
	DEED BOOK 2014 PG-8662			
	FULL MARKET VALUE	45,275		
			TOTAL TAX ---	289.22**
				DATE #1 09/30/15
				AMT DUE 289.22
***** 9.065-3-5 *****				
9.065-3-5	230 Andrews St			ACCT 1- 53- 5 BILL 998
Herne Charles	210 1 Family Res		Basic Star 41854	28,800
Herne Jamie L	Massena 1 405801	18,500	Massena Central Sch	100,900
230 Andrews St	SP82000	100,900		
Massena, NY 13662-3400	ACRES 1.63 BANK8888869			
	EAST-0350119 NRTH-1795905			
	DEED BOOK 2011 PG-9313			
	FULL MARKET VALUE	110,879		
			TOTAL TAX ---	1,482.09**
				DATE #1 09/30/15
				AMT DUE 1,482.09
***** 8.047-2-7.1 *****				
8.047-2-7.1	92 River Dr/Wilson Hill			ACCT 1- 65-15 BILL 999
Hewey Eowyn	260 Seasonal res - WTRFNT		Massena Central Sch	115,500
PO Box 434	Massena 1 405801	94,900		2,307.81
Massena, NY 13662-3177	Lot 92 Wilson Hill	115,500		
	& NYPA #8533			
	85'x285'x36'WFx 125'x183'			
	FRNT 36.00 DPTH 296.00			
	BANK8888830			
	EAST-0320626 NRTH-1800050			
	DEED BOOK 2013 PG-6853			
	FULL MARKET VALUE	126,923		
			TOTAL TAX ---	2,307.81**
				DATE #1 09/30/15
				AMT DUE 2,307.81
***** 15.040-3-13 *****				
15.040-3-13	24 Willard Rd			ACCT 1- 46- 2 BILL 1000
Hickey Kevin Logan	210 1 Family Res - WTRFNT		Basic Star 41854	28,800
Benati Danielle S	Massena 1 405801	14,900	Massena Central Sch	239,000
24 Willard Rd	FRNT 142.00 DPTH 220.00	239,000		
Massena, NY 13662-3469	BANK8888111			
	EAST-0323164 NRTH-1786254			
	DEED BOOK 2013 PG-15249			
	FULL MARKET VALUE	262,637		
			TOTAL TAX ---	4,241.48**
				DATE #1 09/30/15
				AMT DUE 4,241.48

\*\*\*\*\*

STATE OF NEW YORK  
 COUNTY - St Lawrence  
 SCHOOL - Massena 1  
 TOWN - Louisville  
 SWIS - 405289

2 0 1 5 S C H O O L T A X R O L L  
 T A X A B L E SECTION OF THE ROLL - 1  
 OWNERS NAME SEQUENCE  
 UNIFORM PERCENT OF VALUE IS 091.00

PAGE 456  
 VALUATION DATE-JUL 01, 2014  
 TAXABLE STATUS DATE-MAR 01, 2015

TAX MAP PARCEL NUMBER	PROPERTY LOCATION & CLASS	ASSESSMENT	EXEMPTION CODE-----	SCHOOL
CURRENT OWNERS NAME	SCHOOL DISTRICT	LAND	TAX DESCRIPTION	TAXABLE VALUE
CURRENT OWNERS ADDRESS	PARCEL SIZE/GRID COORD	TOTAL	SPECIAL DISTRICTS	TAX AMOUNT
***** 15.040-3-14 *****				
	14 Willard Rd			ACCT 1- 10- 2
15.040-3-14	311 Res vac land - WTRFNT		Massena Central Sch	3,700
Hickey Kevin Logan	Massena 1 405801	3,700		
Benati Danielle S	See Agreement 2002/9270	3,700		
24 Willard Rd	FRNT 373.00 DPTH 190.00			
Massena, NY 13662-3469	BANK8888111			
	EAST-0322859 NRTH-1786262			
	DEED BOOK 2013 PG-15249			
	FULL MARKET VALUE	4,066		
			TOTAL TAX ---	73.93**
			DATE #1	09/30/15
			AMT DUE	73.93
***** 8.002-1-43.1 *****				
	315 Cr 41			ACCT 1-190-1
8.002-1-43.1	312 Vac w/imprv		Massena Central Sch	70,500
Highland Waterfowlers LLC	Massena 1 405801	31,900		
Pat Peets	ACRES 33.40	70,500		
10 Phillips St	EAST-0335962 NRTH-1800141			
Massena, NY 13662-2055	DEED BOOK 1999 PG-19996			
	FULL MARKET VALUE	77,473		
			TOTAL TAX ---	1,408.67**
			DATE #1	09/30/15
			AMT DUE	1,408.67
***** 8.002-1-16 *****				
	720 Sh 131			ACCT 1- 15-14
8.002-1-16	270 Mfg housing		Basic Star 41854	28,800
Hilyard Scott E	Massena 1 405801	24,100	Massena Central Sch	78,900
720 State Highway 131	FRNT 100.00 DPTH 200.00	78,900		
Massena, NY 13662-3185	BANK8888869			
	EAST-0332181 NRTH-1804035			
	DEED BOOK 2013 PG-11300			
	FULL MARKET VALUE	86,703		
			TOTAL TAX ---	1,042.51**
			DATE #1	09/30/15
			AMT DUE	1,042.51
***** 8.047-1-34 *****				
	114 River Dr/Wilson Hill			ACCT 1- 43- 7
8.047-1-34	260 Seasonal res - WTRFNT		Massena Central Sch	134,200
Hitsman Ricky G	Massena 1 405801	73,600		
Hitsman Mary A	Lot 114	134,200		
174 Jefferson Ave	& NYPA Parcel #8524			
Massena, NY 13662	100' x 249 x 52'wf x 239'			
	FRNT 52.00 DPTH 244.00			
	EAST-0319828 NRTH-1799957			
	DEED BOOK 974 PG-248			
	FULL MARKET VALUE	147,473		
			TOTAL TAX ---	2,681.46**
			DATE #1	09/30/15
			AMT DUE	2,681.46

\*\*\*\*\*

STATE OF NEW YORK  
 COUNTY - St Lawrence  
 SCHOOL - Massena 1  
 TOWN - Louisville  
 SWIS - 405289

2 0 1 5 S C H O O L T A X R O L L  
 T A X A B L E SECTION OF THE ROLL - 1  
 OWNERS NAME SEQUENCE  
 UNIFORM PERCENT OF VALUE IS 091.00

PAGE 457  
 VALUATION DATE-JUL 01, 2014  
 TAXABLE STATUS DATE-MAR 01, 2015

TAX MAP PARCEL NUMBER	PROPERTY LOCATION & CLASS	ASSESSMENT	EXEMPTION CODE-----	SCHOOL
CURRENT OWNERS NAME	SCHOOL DISTRICT	LAND	TAX DESCRIPTION	TAXABLE VALUE
CURRENT OWNERS ADDRESS	PARCEL SIZE/GRID COORD	TOTAL	SPECIAL DISTRICTS	TAX AMOUNT
***** 8.054-1-6 *****				
8.054-1-6	200 Beaver Pt/Wilson Hill			ACCT 1- 37-14 BILL 1005
Hollahan Gerald	260 Seasonal res - WTRFNT		Massena Central Sch	103,400 2,066.04
Hollahan Jane M	Massena 1 405801	56,200		
5525 SE Forest Glade Trl	Lot 200 Wilson Hill	103,400		
Hobe Sound, FL 33455-7879	Seas 135X172x53x228x45x20			
	FRNT 53.00 DPTH 200.00			
	EAST-0317191 NRTH-1798322			
	DEED BOOK 2010 PG-13124			
	FULL MARKET VALUE	113,626		
			TOTAL TAX ---	2,066.04**
			DATE #1	09/30/15
			AMT DUE	2,066.04
***** 15.004-3-9 *****				
15.004-3-9	1112 Cr 36			BILL 1006
Hollander Timothy L	210 1 Family Res		Basic Star 41854	28,800
Hollander Laurie	Massena 1 405801	14,800	Massena Central Sch	879.17
1112 County Route 36	ACRES 2.10	44,000		
Norfolk, NY 13667	EAST-0327757 NRTH-1781676			
	DEED BOOK 1054 PG-365			
	FULL MARKET VALUE	48,352		
			TOTAL TAX ---	345.17**
			DATE #1	09/30/15
			AMT DUE	345.17
***** 9.073-3-3 *****				
9.073-3-3	272 Andrews St			ACCT 1- 84- 5 BILL 1007
Hollinger Gilbert	210 1 Family Res		Massena Central Sch	47,800 955.10
Hollinger Cindy	Massena 1 405801	6,600		
272 Andrews St	FRNT 60.00 DPTH 165.00	47,800		
Massena, NY 13662	EAST-0349069 NRTH-1794819			
	DEED BOOK 1028 PG-17			
	FULL MARKET VALUE	52,527		
			TOTAL TAX ---	955.10**
			DATE #1	09/30/15
			AMT DUE	955.10
***** 9.065-4-10.1 *****				
9.065-4-10.1	236 Sh 37B			ACCT 1- 14-15 BILL 1008
Hollister Amy J	210 1 Family Res		Basic Star 41854	28,800
Ashley Michael B	Massena 1 405801	11,900	Massena Central Sch	2,177.94
236 State Highway 37B	FRNT 125.00 DPTH 375.00	109,000		
Massena, NY 13662	BANK8888150			
	EAST-0348961 NRTH-1797722			
	DEED BOOK 2006 PG-6664			
	FULL MARKET VALUE	119,780		
			TOTAL TAX ---	1,643.94**
			DATE #1	09/30/15
			AMT DUE	1,643.94
*****				

STATE OF NEW YORK  
 COUNTY - St Lawrence  
 SCHOOL - Massena 1  
 TOWN - Louisville  
 SWIS - 405289

2 0 1 5 S C H O O L T A X R O L L  
 T A X A B L E SECTION OF THE ROLL - 1  
 OWNERS NAME SEQUENCE  
 UNIFORM PERCENT OF VALUE IS 091.00

PAGE 458  
 VALUATION DATE-JUL 01, 2014  
 TAXABLE STATUS DATE-MAR 01, 2015

TAX MAP PARCEL NUMBER	PROPERTY LOCATION & CLASS	ASSESSMENT	EXEMPTION CODE-----	SCHOOL
CURRENT OWNERS NAME	SCHOOL DISTRICT	LAND	TAX DESCRIPTION	TAXABLE VALUE
CURRENT OWNERS ADDRESS	PARCEL SIZE/GRID COORD	TOTAL	SPECIAL DISTRICTS	TAX AMOUNT
***** 9.003-6-1 *****				
9.003-6-1	1 Old Farm Circle/pvt			BILL 1009
Hoot Owl Express Inc	311 Res vac land		Massena Central Sch	145.86
35 N Main St	Massena 1 405801	7,300		
Massena, NY 13662	FRNT 255.00 DPTH 302.00	7,300		
	EAST-0346646 NRTH-1796289			
	DEED BOOK 1105 PG-31			
	FULL MARKET VALUE	8,022		
TOTAL TAX ---				145.86**
				DATE #1 09/30/15
				AMT DUE 145.86
***** 9.003-6-2 *****				
9.003-6-2	3 Old Farm Circle/pvt			BILL 1010
Hoot Owl Express Inc	311 Res vac land		Massena Central Sch	129.88
35 N Main St	Massena 1 405801	6,500		
Massena, NY 13662	FRNT 201.00 DPTH 200.00	6,500		
	EAST-0346777 NRTH-1796117			
	DEED BOOK 1105 PG-31			
	FULL MARKET VALUE	7,143		
TOTAL TAX ---				129.88**
				DATE #1 09/30/15
				AMT DUE 129.88
***** 9.003-6-21.1 *****				
9.003-6-21.1	150,160 Sh 37B			BILL 1011
Hoot Owl Express Inc	220 2 Family Res - WTRFNT		Massena Central Sch	1,664.42
35 N Main St	Massena 1 405801	59,600		
Massena, NY 13662	FRNT 277.00 DPTH 949.00	83,300		
	ACRES 8.30			
	EAST-0347192 NRTH-1796233			
	DEED BOOK 1105 PG-35			
	FULL MARKET VALUE	91,538		
TOTAL TAX ---				1,664.42**
				DATE #1 09/30/15
				AMT DUE 1,664.42
***** 16.001-2-56 *****				
16.001-2-56	9851 SH 56 Lots 13-56		ACCT 1- 32- 4	BILL 1012
Horne Jeffrey	416 Mfg hsing pk		Basic Star 41854	62,400
PO Box 288	Massena 1 405801	41,900	Enhanced S 41834	73,700
Mooers, NY 12959-0288	ACRES 9.20	217,800	Massena Central Sch	4,351.88
	EAST-0343515 NRTH-1786146			
	DEED BOOK 2013 PG-17403			
	FULL MARKET VALUE	239,341		
TOTAL TAX ---				1,632.45**
				DATE #1 09/30/15
				AMT DUE 1,632.45
*****				

STATE OF NEW YORK  
 COUNTY - St Lawrence  
 SCHOOL - Massena 1  
 TOWN - Louisville  
 SWIS - 405289

2 0 1 5 S C H O O L T A X R O L L  
 T A X A B L E SECTION OF THE ROLL - 1  
 OWNERS NAME SEQUENCE  
 UNIFORM PERCENT OF VALUE IS 091.00

PAGE 459  
 VALUATION DATE-JUL 01, 2014  
 TAXABLE STATUS DATE-MAR 01, 2015

TAX MAP PARCEL NUMBER	PROPERTY LOCATION & CLASS	ASSESSMENT	EXEMPTION CODE-----	SCHOOL
CURRENT OWNERS NAME	SCHOOL DISTRICT	LAND	TAX DESCRIPTION	TAXABLE VALUE
CURRENT OWNERS ADDRESS	PARCEL SIZE/GRID COORD	TOTAL	SPECIAL DISTRICTS	TAX AMOUNT
*****				
15.002-1-24	295 Willard Rd			15.002-1-24 *****
Hotte John P	210 1 Family Res		Basic Star 41854	ACCT 1- 81-13. 1 BILL 1013
295 Willard Rd	Massena 1 405801	9,300	Massena Central Sch	28,800
Massena, NY 13662	FRNT 120.00 DPTH 150.00	54,000		1,078.98
	BANK8888830			
	EAST-0328453 NRTH-1790569			
	DEED BOOK 2012 PG-20438			
	FULL MARKET VALUE	59,341		
			TOTAL TAX ---	544.98**
			DATE #1	09/30/15
			AMT DUE	544.98
*****				
15.004-1-22.211	1151 Cr 36			15.004-1-22.211 *****
Hotte John P	322 Rural vac>10		Massena Central Sch	DATE #1 09/30/15
295 Willard Rd	Massena 1 405801	10,000		AMT DUE 544.98
Massena, NY 13662	ACRES 47.80	10,000		BILL 1014
	EAST-0327562 NRTH-1782887			199.81
	DEED BOOK 2008 PG-674			
	FULL MARKET VALUE	10,989		
			TOTAL TAX ---	199.81**
			DATE #1	09/30/15
			AMT DUE	199.81
*****				
15.001-1-9	14007 Sh 37			15.001-1-9 *****
Houle William	210 1 Family Res		Basic Star 41854	ACCT 1- 67- 6 BILL 1015
Houle Ruth Ann	Massena 1 405801	11,300	Massena Central Sch	28,800
14007 State Highway 37	FRNT 183.00 DPTH 220.00	38,700		773.27
Massena, NY 13662	EAST-0315735 NRTH-1788638			
	DEED BOOK 995 PG-17			
	FULL MARKET VALUE	42,527		
			TOTAL TAX ---	239.27**
			DATE #1	09/30/15
			AMT DUE	239.27
*****				
8.056-1-17.1	20 River Dr/Wilson Hill			8.056-1-17.1 *****
Howard Thomas C	210 1 Family Res - WTRFNT		Enhanced S 41834	ACCT 1- 22- 7 BILL 1016
Howard Mary L	Massena 1 405801	89,600	Massena Central Sch	62,690
PO Box 2428	Lot 20 W Hill	122,800		2,453.68
Pensacola, FL 32513	NYPA #8556			
	FRNT 90.00 DPTH 295.00			
	EAST-0322715 NRTH-1799784			
	DEED BOOK 1073 PG-1110			
	FULL MARKET VALUE	134,945		
			TOTAL TAX ---	1,373.68**
			DATE #1	09/30/15
			AMT DUE	1,373.68
*****				

STATE OF NEW YORK  
 COUNTY - St Lawrence  
 SCHOOL - Massena 1  
 TOWN - Louisville  
 SWIS - 405289

2 0 1 5 S C H O O L T A X R O L L  
 T A X A B L E SECTION OF THE ROLL - 1  
 OWNERS NAME SEQUENCE  
 UNIFORM PERCENT OF VALUE IS 091.00

PAGE 460  
 VALUATION DATE-JUL 01, 2014  
 TAXABLE STATUS DATE-MAR 01, 2015

TAX MAP PARCEL NUMBER	PROPERTY LOCATION & CLASS	ASSESSMENT	EXEMPTION CODE-----	SCHOOL
CURRENT OWNERS NAME	SCHOOL DISTRICT	LAND	TAX DESCRIPTION	TAXABLE VALUE
CURRENT OWNERS ADDRESS	PARCEL SIZE/GRID COORD	TOTAL	SPECIAL DISTRICTS	TAX AMOUNT
*****				
15.004-1-11.212	1221 CR 36 210 1 Family Res	12,000	Massena Central Sch	190,400
Hoxie Jason J	Massena 1 405801	12,000		
Hoxie Marci L	FRNT 125.00 DPTH 550.00	190,400		
1221 County Route 36	EAST-0330072 NRTH-1783368			
Norfolk, NY 13667	DEED BOOK 2013 PG-683			
	FULL MARKET VALUE	209,231		
TOTAL TAX ---				3,804.40**
				DATE #1 09/30/15
				AMT DUE 3,804.40
*****				
8.061-1-66	258 River Dr/Wilson Hill 210 1 Family Res - WTRFNT	85,100	Basic Star 41854	143,200
Hrisko Ann	Massena 1 405801	85,100	Massena Central Sch	143,200
258 River Dr	Lot 258 Wilson Hill	143,200		
Massena, NY 13662	99x224x79wfx223			
	FRNT 79.00 DPTH 224.00			
	BANK8888830			
	EAST-0315326 NRTH-1796917			
	DEED BOOK 996 PG-00084			
	FULL MARKET VALUE	157,363		
TOTAL TAX ---				2,327.29**
				DATE #1 09/30/15
				AMT DUE 2,327.29
*****				
8.061-1-33.1	268 River Dr/Wilson Hill 210 1 Family Res - WTRFNT	90,400	Basic Star 41854	221,800
Hubert Nancy	Massena 1 405801	90,400	Massena Central Sch	221,800
268 River Dr	Lot 268	221,800		
Massena, NY 13662	& NYPA Parcel #8452			
	83 x 272 x 44wf x 62wf x			
	FRNT 106.00 DPTH 265.00			
	BANK8888830			
	EAST-0314952 NRTH-1797153			
	DEED BOOK 955 PG-01017			
	FULL MARKET VALUE	243,736		
TOTAL TAX ---				3,897.80**
				DATE #1 09/30/15
				AMT DUE 3,897.80
*****				

STATE OF NEW YORK  
COUNTY - St Lawrence  
SCHOOL - Massena 1  
TOWN - Louisville  
SWIS - 405289

2 0 1 5 S C H O O L T A X R O L L  
T A X A B L E SECTION OF THE ROLL - 1  
OWNERS NAME SEQUENCE  
UNIFORM PERCENT OF VALUE IS 091.00

PAGE 461  
VALUATION DATE-JUL 01, 2014  
TAXABLE STATUS DATE-MAR 01, 2015

TAX MAP PARCEL NUMBER	PROPERTY LOCATION & CLASS	ASSESSMENT	EXEMPTION CODE-----	SCHOOL
CURRENT OWNERS NAME	SCHOOL DISTRICT	LAND	TAX DESCRIPTION	TAXABLE VALUE
CURRENT OWNERS ADDRESS	PARCEL SIZE/GRID COORD	TOTAL	SPECIAL DISTRICTS	TAX AMOUNT
***** 8.004-1-29 *****				
8.004-1-29	383 Willard Rd			ACCT 1- 63- 4
Hughes Sally A	210 1 Family Res		Basic Star 41854	BILL 1020
383 Willard Rd	Massena 1 405801	9,200	Massena Central Sch	28,800
Massena, NY 13662	SP57000	58,900		1,176.89
	FRNT 100.00 DPTH 200.00			
	EAST-0327207 NRTH-1792219			
	DEED BOOK 2002 PG-18181			
	FULL MARKET VALUE	64,725		
			TOTAL TAX ---	642.89**
			DATE #1	09/30/15
			AMT DUE	642.89
***** 23.001-3-11 *****				
23.001-3-11	Cr 36			BILL 1021
Hurlbut Audrey	314 Rural vac<10		Massena Central Sch	69.93
584 County Route 36	Massena 1 405801	3,500		
Chase Mills, NY 13621	FRNT 150.00 DPTH 190.00	3,500		
	EAST-0316103 NRTH-1775881			
	DEED BOOK 1010 PG-1013			
	FULL MARKET VALUE	3,846		
			TOTAL TAX ---	69.93**
			DATE #1	09/30/15
			AMT DUE	69.93
***** 23.001-3-8.11 *****				
23.001-3-8.11	423 Cr 36			ACCT 1- 54- 5.1
Hurlbut Brian M	240 Rural res - WTRFNT		Massena Central Sch	BILL 1022
Hurlbut Cindee M	Massena 1 405801	64,700		2,273.85
423 County Route 36	ACRES 227.10	113,800		
Chase Mills, NY 13621	EAST-0315757 NRTH-1770800			
	DEED BOOK 1025 PG-928			
	FULL MARKET VALUE	125,055		
			TOTAL TAX ---	2,273.85**
			DATE #1	09/30/15
			AMT DUE	2,273.85
***** 15.003-2-7.1 *****				
15.003-2-7.1	936 Cr 36			ACCT 1- 72-14
Hurlbut David S	113 Cattle farm		Enhanced S 41834	BILL 1023
Hurlbut Joanne	Massena 1 405801	41,100	Massena Central Sch	62,690
936 County Route 36	FRNT 2530.00 DPTH	87,000		1,738.35
Chase Mills, NY 13621	ACRES 137.50			
	EAST-0321835 NRTH-1780302			
	DEED BOOK 1072 PG-964			
	FULL MARKET VALUE	95,604		
			TOTAL TAX ---	658.35**
			DATE #1	09/30/15
			AMT DUE	658.35

STATE OF NEW YORK  
 COUNTY - St Lawrence  
 SCHOOL - Massena 1  
 TOWN - Louisville  
 SWIS - 405289

2 0 1 5 S C H O O L T A X R O L L  
 T A X A B L E SECTION OF THE ROLL - 1  
 OWNERS NAME SEQUENCE  
 UNIFORM PERCENT OF VALUE IS 091.00

PAGE 462  
 VALUATION DATE-JUL 01, 2014  
 TAXABLE STATUS DATE-MAR 01, 2015

TAX MAP PARCEL NUMBER	PROPERTY LOCATION & CLASS	ASSESSMENT	EXEMPTION CODE-----	SCHOOL
CURRENT OWNERS NAME	SCHOOL DISTRICT	LAND	TAX DESCRIPTION	TAXABLE VALUE
CURRENT OWNERS ADDRESS	PARCEL SIZE/GRID COORD	TOTAL	SPECIAL DISTRICTS	TAX AMOUNT
***** 23.001-3-12 *****				
584 Cr 36	210 1 Family Res		Massena Central Sch	35,300
23.001-3-12	Massena 1 405801	5,300		
Hurlbut Estate Audrey	FRNT 150.00 DPTH 145.00	35,300		
584 County Route 36	EAST-0316163 NRTH-1775491			
Chase Mills, NY 13621	DEED BOOK 2006 PG-11936			
	FULL MARKET VALUE	38,791		
TOTAL TAX ---				705.33**
				DATE #1 09/30/15
				AMT DUE 705.33
***** 23.001-3-18.11 *****				
592 Cr 36	322 Rural vac>10		Massena Central Sch	13,800
23.001-3-18.11	Massena 1 405801	13,800		
Hurlbut Lloyd J Jr	ACRES 49.10	13,800		
Hurlbut Paula J	EAST-0316606 NRTH-1774586			
24950 County Route 67	DEED BOOK 2006 PG-14897			
Watertown, NY 13601-5723	FULL MARKET VALUE	15,165		
TOTAL TAX ---				275.74**
				DATE #1 09/30/15
				AMT DUE 275.74
***** 23.001-3-18.14 *****				
Off Cr 36	322 Rural vac>10		Massena Central Sch	14,000
23.001-3-18.14	Massena 1 405801	14,000		
Hurlbut Lloyd J Jr	ACRES 50.00	14,000		
24950 County Route 67	EAST-0316821 NRTH-1773291			
Watertown, NY 13601-5723	DEED BOOK 2006 PG-11940			
	FULL MARKET VALUE	15,385		
TOTAL TAX ---				279.74**
				DATE #1 09/30/15
				AMT DUE 279.74
***** 8.047-3-2.111 *****				
86 Cougar Pt/Wilson Hill	210 1 Family Res - WTRFNT		Basic Star 41854	28,800
8.047-3-2.111	Massena 1 405801	110,900	Massena Central Sch	203,600
Hurlbut Michael R	Lot 86 Wilson Hill	203,600		
Hurlbut Julie A	&NYPA Parcel #8665 & 8666			
86 Cougar Pt	FRNT 389.00 DPTH 150.00			
Massena, NY 13662	EAST-0320823 NRTH-1800325			
	DEED BOOK 2009 PG-8481			
	FULL MARKET VALUE	223,736		
TOTAL TAX ---				3,534.15**
				DATE #1 09/30/15
				AMT DUE 3,534.15
*****				



STATE OF NEW YORK  
 COUNTY - St Lawrence  
 SCHOOL - Massena 1  
 TOWN - Louisville  
 SWIS - 405289

2 0 1 5 S C H O O L T A X R O L L  
 T A X A B L E SECTION OF THE ROLL - 1  
 OWNERS NAME SEQUENCE  
 UNIFORM PERCENT OF VALUE IS 091.00

PAGE 463  
 VALUATION DATE-JUL 01, 2014  
 TAXABLE STATUS DATE-MAR 01, 2015

TAX MAP PARCEL NUMBER	PROPERTY LOCATION & CLASS	ASSESSMENT	EXEMPTION CODE-----	SCHOOL
CURRENT OWNERS NAME	SCHOOL DISTRICT	LAND	TAX DESCRIPTION	TAXABLE VALUE
CURRENT OWNERS ADDRESS	PARCEL SIZE/GRID COORD	TOTAL	SPECIAL DISTRICTS	TAX AMOUNT
***** 15.048-1-28 *****				
15.048-1-28	7 Lincoln Dr			ACCT 1- 88-11
Hurlbut Michael R	331 Com vac w/im		Massena Central Sch	57,200
Hurlbut Julie A	Massena 1 405801	5,500		
86 Cougar Pt	FRNT 82.00 DPTH 107.00	57,200		
Massena, NY 13662-3176	EAST-0322962 NRTH-1785224			
	DEED BOOK 2001 PG-17170			
	FULL MARKET VALUE	62,857		
TOTAL TAX ---				1,142.92**
				DATE #1 09/30/15
				AMT DUE 1,142.92
***** 15.003-4-1 *****				
15.003-4-1	Off Cr 36			ACCT 1- 38-11
Hurlbut Ray	314 Rural vac<10 - WTRFNT		Massena Central Sch	3,300
Hurlbut Eleanor	Massena 1 405801	3,300		
789 County Route 39	FRNT 150.00 DPTH 150.00	3,300		
Massena, NY 13662	EAST-0315128 NRTH-1776943			
	DEED BOOK 709 PG-22			
	FULL MARKET VALUE	3,626		
TOTAL TAX ---				65.94**
				DATE #1 09/30/15
				AMT DUE 65.94
***** 15.048-1-22.1 *****				
15.048-1-22.1	789 Cr 39			ACCT 1- 38-10
Hurlbut Ray	210 1 Family Res		Enhanced S 41834	
Hurlbut Eleanor	Massena 1 405801	14,200	Massena Central Sch	92,500
789 County Route 39	FRNT 355.00 DPTH	92,500		
Massena, NY 13662	ACRES 3.30			
	EAST-0323177 NRTH-1784956			
	DEED BOOK 874 PG-887			
	FULL MARKET VALUE	101,648		
TOTAL TAX ---				768.25**
				DATE #1 09/30/15
				AMT DUE 768.25
***** 15.048-1-24 *****				
15.048-1-24	11 Lincoln Dr Ext			ACCT 1- 25-11
Hurlbut Ray K	311 Res vac land		Massena Central Sch	7,600
Hurlbut Eleanor J	Massena 1 405801	7,600		
789 County Route 39	FRNT 132.00 DPTH 93.00	7,600		
Massena, NY 13662	EAST-0323000 NRTH-1785073			
	DEED BOOK 994 PG-704			
	FULL MARKET VALUE	8,352		
TOTAL TAX ---				151.86**
				DATE #1 09/30/15
				AMT DUE 151.86
*****				

STATE OF NEW YORK  
 COUNTY - St Lawrence  
 SCHOOL - Massena 1  
 TOWN - Louisville  
 SWIS - 405289

2 0 1 5 S C H O O L T A X R O L L  
 T A X A B L E SECTION OF THE ROLL - 1  
 OWNERS NAME SEQUENCE  
 UNIFORM PERCENT OF VALUE IS 091.00

PAGE 464  
 VALUATION DATE-JUL 01, 2014  
 TAXABLE STATUS DATE-MAR 01, 2015

TAX MAP PARCEL NUMBER	PROPERTY LOCATION & CLASS	ASSESSMENT	EXEMPTION CODE-----	SCHOOL
CURRENT OWNERS NAME	SCHOOL DISTRICT	LAND	TAX DESCRIPTION	TAXABLE VALUE
CURRENT OWNERS ADDRESS	PARCEL SIZE/GRID COORD	TOTAL	SPECIAL DISTRICTS	TAX AMOUNT
***** 15.048-1-25 *****				
	795 Cr 39			ACCT 1- 38- 9
15.048-1-25	230 3 Family Res		Massena Central Sch	77,600
Hurlbut Ray K	Massena 1 405801	10,400		
Hurlbut Eleanor	FRNT 125.00 DPTH 200.00	77,600		
789 County Route 39	EAST-0323114 NRTH-1785187			
Massena, NY 13662	DEED BOOK 944 PG-632			
	FULL MARKET VALUE	85,275		
TOTAL TAX ---				1,550.53**
				DATE #1 09/30/15
				AMT DUE 1,550.53
***** 15.048-1-26 *****				
	797 Cr 39			ACCT 1- 68- 2
15.048-1-26	210 1 Family Res		Massena Central Sch	54,100
Hurlbut Ray K	Massena 1 405801	8,600		
Hurlbut Eleanor	FRNT 99.00 DPTH 165.00	54,100		
789 County Route 39	EAST-0323065 NRTH-1785300			
Massena, NY 13662	FULL MARKET VALUE	59,451		
TOTAL TAX ---				1,080.98**
				DATE #1 09/30/15
				AMT DUE 1,080.98
***** 15.001-1-26.1 *****				
	Off Cr 36			ACCT 1- 72-15
15.001-1-26.1	322 Rural vac>10 - WTRFNT		Massena Central Sch	7,200
Hurlbut Ronald	Massena 1 405801	7,200		
Hurlbut Linda S	ACRES 64.00	7,200		
120 Lincoln Dr	EAST-0318983 NRTH-1784184			
Massena, NY 13662	DEED BOOK 1072 PG-968			
	FULL MARKET VALUE	7,912		
TOTAL TAX ---				143.86**
				DATE #1 09/30/15
				AMT DUE 143.86
***** 15.003-2-31.111 *****				
	120 Lincoln Dr			ACCT 1- 38-13.2
15.003-2-31.111	210 1 Family Res - WTRFNT		Enhanced S 41834	
Hurlbut Ronald J	Massena 1 405801	35,700	Massena Central Sch	144,000
Hurlbut Linda D	FRNT 1280.00 DPTH	144,000		
120 Lincoln Dr	ACRES 92.60			
Massena, NY 13662	EAST-0320646 NRTH-1782589			
	DEED BOOK 2002 PG-4658			
	FULL MARKET VALUE	158,242		
TOTAL TAX ---				1,797.28**
				DATE #1 09/30/15
				AMT DUE 1,797.28
*****				

STATE OF NEW YORK  
 COUNTY - St Lawrence  
 SCHOOL - Massena 1  
 TOWN - Louisville  
 SWIS - 405289

2 0 1 5 S C H O O L T A X R O L L  
 T A X A B L E SECTION OF THE ROLL - 1  
 OWNERS NAME SEQUENCE  
 UNIFORM PERCENT OF VALUE IS 091.00

PAGE 465  
 VALUATION DATE-JUL 01, 2014  
 TAXABLE STATUS DATE-MAR 01, 2015

TAX MAP PARCEL NUMBER	PROPERTY LOCATION & CLASS	ASSESSMENT	EXEMPTION CODE-----	SCHOOL
CURRENT OWNERS NAME	SCHOOL DISTRICT	LAND	TAX DESCRIPTION	TAXABLE VALUE
CURRENT OWNERS ADDRESS	PARCEL SIZE/GRID COORD	TOTAL	SPECIAL DISTRICTS	TAX AMOUNT
*****				
15.003-2-37.1	CR 36 322 Rural vac>10		Massena Central Sch	15.003-2-37.1 ACCT 1- 38-14 13,500
Hurlbut Ronald J	Massena 1 405801	13,500		BILL 1036 269.74
Hurlbut Linda D	ACRES 43.90	13,500		
120 Lincoln Dr	EAST-0323282 NRTH-1782520			
Massena, NY 13662	DEED BOOK 916 PG-691			
	FULL MARKET VALUE	14,835		
			TOTAL TAX ---	269.74**
				DATE #1 09/30/15
				AMT DUE 269.74
*****				
15.003-2-39	CR 36 314 Rural vac<10		Massena Central Sch	15.003-2-39 10,000
Hurlbut Ronald J	Massena 1 405801	10,000		BILL 1037 199.81
Hurlbut Linda D	FRNT 310.00 DPTH 255.00	10,000		
120 Lincoln Dr	EAST-0324115 NRTH-1783791			
Massena, NY 13662	FULL MARKET VALUE	10,989		
			TOTAL TAX ---	199.81**
				DATE #1 09/30/15
				AMT DUE 199.81
*****				
15.001-1-18.111	Cr 39 910 Priv forest - WTRFNT		Massena Central Sch	15.001-1-18.111 ACCT 1- 73- 1 13,500
Hurlbut Steven	Massena 1 405801	13,500		BILL 1038 269.74
35 Sharon Dr	FRNT 60.00 DPTH	13,500		
Rochester, NY 14626	ACRES 54.10			
	EAST-0319139 NRTH-1786299			
	DEED BOOK 2006 PG-11982			
	FULL MARKET VALUE	14,835		
			TOTAL TAX ---	269.74**
				DATE #1 09/30/15
				AMT DUE 269.74
*****				
23.001-3-18.12	CR 36 210 1 Family Res		Basic Star 41854 Massena Central Sch	23.001-3-18.12 52,800
Hurlbut Susan	Massena 1 405801	6,600		BILL 1039 28,800
592 County Route 36	FRNT 239.00 DPTH 160.00	52,800		1,055.00
Chase Mills, NY 13621	EAST-0316193 NRTH-1775664			
	DEED BOOK 2006 PG-11937			
	FULL MARKET VALUE	58,022		
			TOTAL TAX ---	521.00**
				DATE #1 09/30/15
				AMT DUE 521.00
*****				

STATE OF NEW YORK  
 COUNTY - St Lawrence  
 SCHOOL - Massena 1  
 TOWN - Louisville  
 SWIS - 405289

2 0 1 5 S C H O O L T A X R O L L  
 T A X A B L E SECTION OF THE ROLL - 1  
 OWNERS NAME SEQUENCE  
 UNIFORM PERCENT OF VALUE IS 091.00

PAGE 466  
 VALUATION DATE-JUL 01, 2014  
 TAXABLE STATUS DATE-MAR 01, 2015

TAX MAP PARCEL NUMBER	PROPERTY LOCATION & CLASS	ASSESSMENT	EXEMPTION CODE-----	SCHOOL
CURRENT OWNERS NAME	SCHOOL DISTRICT	LAND	TAX DESCRIPTION	TAXABLE VALUE
CURRENT OWNERS ADDRESS	PARCEL SIZE/GRID COORD	TOTAL	SPECIAL DISTRICTS	TAX AMOUNT
***** 23.001-3-18.15 *****				
23.001-3-18.15	CR 36 311 Res vac land		Massena Central Sch	2,800
Hurlbut Susan	Massena 1 405801	2,800		
592 County Route 36	FRNT 185.00 DPTH 186.00	2,800		
Chase Mills, NY 13621	EAST-0315595 NRTH-1773512			
	DEED BOOK 2006 PG-11932			
	FULL MARKET VALUE	3,077		
			TOTAL TAX ---	55.95**
				DATE #1 09/30/15
				AMT DUE 55.95
***** 16.001-3-18 *****				
16.001-3-18	1509 Cr 36 210 1 Family Res		Basic Star 41854	
Huto Alfred L	Massena 1 405801	9,000	Massena Central Sch	46,600
1509 County Route 36	FRNT 100.00 DPTH 189.00	46,600		
Norfolk, NY 13667	EAST-0337393 NRTH-1784457			
	DEED BOOK 2003 PG-15373			
	FULL MARKET VALUE	51,209		
			TOTAL TAX ---	397.12**
				DATE #1 09/30/15
				AMT DUE 397.12
*****				

STATE OF NEW YORK  
 COUNTY - St Lawrence  
 SCHOOL - Massena 1  
 TOWN - Louisville  
 SWIS - 405289

2 0 1 5 S C H O O L T A X R O L L  
 T A X A B L E SECTION OF THE ROLL - 1  
 N A M E S E C T I O N - H  
 UNIFORM PERCENT OF VALUE IS 091.00

PAGE 467  
 VALUATION DATE-JUL 01, 2014  
 TAXABLE STATUS DATE-MAR 01, 2015  
 RPS155/V04/L015  
 CURRENT DATE 8/21/2015

\*\*\* S P E C I A L D I S T R I C T S U M M A R Y \*\*\*

CODE	DISTRICT NAME	TOTAL PARCELS	EXTENSION TYPE	EXTENSION VALUE	AD VALOREM VALUE	EXEMPT AMOUNT	TAXABLE VALUE	TOTAL TAX
------	---------------	---------------	----------------	-----------------	------------------	---------------	---------------	-----------

NO SPECIAL DISTRICTS AT THIS LEVEL

\*\*\* S C H O O L D I S T R I C T S U M M A R Y \*\*\*

CODE	DISTRICT NAME	TOTAL PARCELS	ASSESSED LAND	ASSESSED TOTAL	EXEMPT AMOUNT	TOTAL TAXABLE	TOTAL TAX
					----- STAR AMOUNT	----- STAR TAXABLE	
405801	Massena 1	117	2708,400	8862,000	65,280	8,796,720	
					2000,490	6,796,230	135,795.86
	S U B - T O T A L	117	2708,400	8862,000	65,280	8,796,720	
	S U B - T O T A L (CONT)				2000,490	6,796,230	135,795.86
	T O T A L	117	2708,400	8862,000	65,280	8,796,720	
	T O T A L (CONT)				2000,490	6,796,230	135,795.86

\*\*\* S Y S T E M C O D E S S U M M A R Y \*\*\*

NO SYSTEM EXEMPTIONS AT THIS LEVEL

\*\*\* E X E M P T I O N S U M M A R Y \*\*\*

CODE	DESCRIPTION	TOTAL PARCELS	SCHOOL
41834	Enhanced S	13	814,890
41854	Basic Star	40	1185,600
47610	Business I	1	65,280
	T O T A L	54	2065,770

STATE OF NEW YORK  
 COUNTY - St Lawrence  
 SCHOOL - Massena 1  
 TOWN - Louisville  
 SWIS - 405289

2 0 1 5 S C H O O L T A X R O L L  
 T A X A B L E SECTION OF THE ROLL - 1  
 N A M E S E C T I O N - H  
 UNIFORM PERCENT OF VALUE IS 091.00

PAGE 468  
 VALUATION DATE-JUL 01, 2014  
 TAXABLE STATUS DATE-MAR 01, 2015  
 RPS155/V04/L015  
 CURRENT DATE 8/21/2015

\*\*\* G R A N D T O T A L S \*\*\*

ROLL SEC	DESCRIPTION	TOTAL PARCELS	ASSESSED LAND	ASSESSED TOTAL	EXEMPT AMOUNT ----- STAR AMOUNT	TOTAL TAXABLE ----- STAR TAXABLE	TAX RATE	TOTAL TAX
	Massena Central Sc		2708,400	8862,000	65,280	8,796,720		
	SPEC DIST TAXES				2000,490	6,796,230		135,795.86
1	TAXABLE	117						135,795.86

STATE OF NEW YORK  
 COUNTY - St Lawrence  
 SCHOOL - Massena 1  
 TOWN - Louisville  
 SWIS - 405289

2 0 1 5 S C H O O L T A X R O L L  
 T A X A B L E SECTION OF THE ROLL - 1  
 OWNERS NAME SEQUENCE  
 UNIFORM PERCENT OF VALUE IS 091.00

PAGE 469  
 VALUATION DATE-JUL 01, 2014  
 TAXABLE STATUS DATE-MAR 01, 2015

TAX MAP PARCEL NUMBER	PROPERTY LOCATION & CLASS	ASSESSMENT	EXEMPTION CODE-----	SCHOOL
CURRENT OWNERS NAME	SCHOOL DISTRICT	LAND	TAX DESCRIPTION	TAXABLE VALUE
CURRENT OWNERS ADDRESS	PARCEL SIZE/GRID COORD	TOTAL	SPECIAL DISTRICTS	TAX AMOUNT
***** 15.001-1-19 *****				
	14032 Sh 37			ACCT 1- 32- 8 BILL 1042
15.001-1-19	210 1 Family Res		Enhanced S 41834	38,800
Irwin Randall R	Massena 1 405801	9,200	Massena Central Sch	38,800
Irwin Margaret A	FRNT 175.00 DPTH 110.00	38,800		
14032 State Highway 37	EAST-0316406 NRTH-1788551			
Massena, NY 13662	DEED BOOK 918 PG-403			
	FULL MARKET VALUE	42,637		
TOTAL TAX ---				0.00**
*****				

STATE OF NEW YORK  
 COUNTY - St Lawrence  
 SCHOOL - Massena 1  
 TOWN - Louisville  
 SWIS - 405289

2 0 1 5 S C H O O L T A X R O L L  
 T A X A B L E SECTION OF THE ROLL - 1  
 N A M E S E C T I O N - I  
 UNIFORM PERCENT OF VALUE IS 091.00

PAGE 470  
 VALUATION DATE-JUL 01, 2014  
 TAXABLE STATUS DATE-MAR 01, 2015  
 RPS155/V04/L015  
 CURRENT DATE 8/21/2015

\*\*\* S P E C I A L D I S T R I C T S U M M A R Y \*\*\*

CODE	DISTRICT NAME	TOTAL PARCELS	EXTENSION TYPE	EXTENSION VALUE	AD VALOREM VALUE	EXEMPT AMOUNT	TAXABLE VALUE	TOTAL TAX
------	---------------	---------------	----------------	-----------------	------------------	---------------	---------------	-----------

NO SPECIAL DISTRICTS AT THIS LEVEL

\*\*\* S C H O O L D I S T R I C T S U M M A R Y \*\*\*

CODE	DISTRICT NAME	TOTAL PARCELS	ASSESSED LAND	ASSESSED TOTAL	EXEMPT AMOUNT	TOTAL TAXABLE	TOTAL TAX
					----- STAR AMOUNT	----- STAR TAXABLE	
	Massena 1	1	9,200	38,800		38,800	
405801					38,800		
	S U B - T O T A L	1	9,200	38,800		38,800	
	S U B - T O T A L (CONT)				38,800		
	T O T A L	1	9,200	38,800		38,800	
	T O T A L (CONT)				38,800		

\*\*\* S Y S T E M C O D E S S U M M A R Y \*\*\*

NO SYSTEM EXEMPTIONS AT THIS LEVEL

\*\*\* E X E M P T I O N S U M M A R Y \*\*\*

CODE	DESCRIPTION	TOTAL PARCELS	SCHOOL
41834	Enhanced S	1	38,800
	T O T A L	1	38,800



STATE OF NEW YORK  
 COUNTY - St Lawrence  
 SCHOOL - Massena 1  
 TOWN - Louisville  
 SWIS - 405289

2 0 1 5 S C H O O L T A X R O L L  
 T A X A B L E SECTION OF THE ROLL - 1  
 N A M E S E C T I O N - I  
 UNIFORM PERCENT OF VALUE IS 091.00

PAGE 471  
 VALUATION DATE-JUL 01, 2014  
 TAXABLE STATUS DATE-MAR 01, 2015  
 RPS155/V04/L015  
 CURRENT DATE 8/21/2015

\*\*\* G R A N D T O T A L S \*\*\*

ROLL SEC	DESCRIPTION	TOTAL PARCELS	ASSESSED LAND	ASSESSED TOTAL	EXEMPT AMOUNT ----- STAR AMOUNT	TOTAL TAXABLE ----- STAR TAXABLE	TAX RATE	TOTAL TAX
	RS 1 TOTAL SPEC DIST TAXES TAXABLE	1	9,200	38,800	38,800			

STATE OF NEW YORK  
 COUNTY - St Lawrence  
 SCHOOL - Massena 1  
 TOWN - Louisville  
 SWIS - 405289

2 0 1 5 S C H O O L T A X R O L L  
 T A X A B L E SECTION OF THE ROLL - 1  
 OWNERS NAME SEQUENCE  
 UNIFORM PERCENT OF VALUE IS 091.00

PAGE 472  
 VALUATION DATE-JUL 01, 2014  
 TAXABLE STATUS DATE-MAR 01, 2015

TAX MAP PARCEL NUMBER	PROPERTY LOCATION & CLASS	ASSESSMENT	EXEMPTION CODE-----	SCHOOL
CURRENT OWNERS NAME	SCHOOL DISTRICT	LAND	TAX DESCRIPTION	TAXABLE VALUE
CURRENT OWNERS ADDRESS	PARCEL SIZE/GRID COORD	TOTAL	SPECIAL DISTRICTS	TAX AMOUNT
*****				
8.055-1-10.1	158 River Dr/Wilson Hill		8.055-1-10.1	*****
Jackson Michael	210 1 Family Res - WTRFNT		ACCT 1-39-12	BILL 1043
607 Old Steese Hwy #722	Massena 1 405801	81,300	229,400	4,583.66
Fairbanks, AZ 99701-3163	Lot 158	229,400	Massena Central Sch	
	& NYPA parcel #8502			
	FRNT 85.00 DPTH 280.00			
	EAST-0318589 NRTH-1799499			
	DEED BOOK 2002 PG-8803			
	FULL MARKET VALUE	252,088		
			TOTAL TAX ---	4,583.66**
			DATE #1	09/30/15
			AMT DUE	4,583.66
*****				
9.003-3-12	15120, 15120a Sh 37		9.003-3-12	*****
Jacob Dan	430 Mtor veh srv		ACCT 1- 45-13	BILL 1044
15120 State Highway 37 Ste A	Massena 1 405801	15,300	61,900	1,236.83
Massena, NY 13662-4139	200x160x200x165	61,900	Massena Central Sch	
	FRNT 200.00 DPTH 162.00			
	EAST-0342939 NRTH-1794584			
	DEED BOOK 2007 PG-11250			
	FULL MARKET VALUE	68,022		
			TOTAL TAX ---	1,236.83**
			DATE #1	09/30/15
			AMT DUE	1,236.83
*****				
9.003-2-35	120 Sh 37B		9.003-2-35	*****
Jacob Daniel E	270 Mfg housing		ACCT 1- 19- 4	BILL 1045
120 State Highway 37B	Massena 1 405801	10,500	72,100	28,800
Massena, NY 13662	FRNT 100.00 DPTH 330.00	72,100	Basic Star 41854	1,440.64
	EAST-0346348 NRTH-1796030		Massena Central Sch	
	DEED BOOK 1067 PG-250			
	FULL MARKET VALUE	79,231		
			TOTAL TAX ---	906.64**
			DATE #1	09/30/15
			AMT DUE	906.64
*****				
9.001-2-11.1	115 Cr 43		9.001-2-11.1	*****
Jacob T M Warner	210 1 Family Res		ACCT 1- 31-11	BILL 1046
Jamie Thomas Warner, Trustee	Massena 1 405801	43,500	61,300	1,224.84
1211 State Route 95	ACRES 31.10	61,300	Massena Central Sch	
Bombay, NY 12914-2409	EAST-0347297 NRTH-1800482			
	DEED BOOK 2010 PG-16018			
	FULL MARKET VALUE	67,363		
			TOTAL TAX ---	1,224.84**
			DATE #1	09/30/15
			AMT DUE	1,224.84
*****				

STATE OF NEW YORK  
 COUNTY - St Lawrence  
 SCHOOL - Massena 1  
 TOWN - Louisville  
 SWIS - 405289

2 0 1 5 S C H O O L T A X R O L L  
 T A X A B L E SECTION OF THE ROLL - 1  
 OWNERS NAME SEQUENCE  
 UNIFORM PERCENT OF VALUE IS 091.00

PAGE 473  
 VALUATION DATE-JUL 01, 2014  
 TAXABLE STATUS DATE-MAR 01, 2015

TAX MAP PARCEL NUMBER	PROPERTY LOCATION & CLASS	ASSESSMENT	EXEMPTION CODE-----	SCHOOL
CURRENT OWNERS NAME	SCHOOL DISTRICT	LAND	TAX DESCRIPTION	TAXABLE VALUE
CURRENT OWNERS ADDRESS	PARCEL SIZE/GRID COORD	TOTAL	SPECIAL DISTRICTS	TAX AMOUNT
*****				
8.061-1-24.1	286 Crescent Dr/Wilson Hill			8.061-1-24.1
James Deshaies Rev. Trust	210 1 Family Res - WTRFNT		Massena Central Sch	ACCT 1- 80- 6
Lori Deshaies Rev. Trust	Massena 1 405801	76,500		BILL 1047
55 E Erie St Apt 4005	Lot 286 Wilson Hill	298,700		5,968.35
Chicago, IL 60611-2259	NYPA #8444			
	80x148x86wfx115			
	FRNT 82.00 DPTH 285.00			
	EAST-0314198 NRTH-1797486			
	DEED BOOK 2014 PG-16972			
	FULL MARKET VALUE	328,242		
			TOTAL TAX ---	5,968.35**
				DATE #1 09/30/15
				AMT DUE 5,968.35
*****				
16.026-2-9	660 Cr 40			16.026-2-9
Jandrew Travis	210 1 Family Res		Basic Star 41854	ACCT 1- 32-14
660 County Route 40	Massena 1 405801	18,600	Massena Central Sch	BILL 1048
Massena, NY 13662-4325	FRNT 251.00 DPTH 160.00	74,800		28,800
	BANK8888869			1,494.58
	EAST-0352713 NRTH-1791095			
	DEED BOOK 2013 PG-13596			
	FULL MARKET VALUE	82,198		
			TOTAL TAX ---	960.58**
				DATE #1 09/30/15
				AMT DUE 960.58
*****				
16.026-2-10	652 Cr 40			16.026-2-10
Jandrew Travis	314 Rural vac<10 - WTRFNT		Massena Central Sch	ACCT 1- 40- 1
660 County Route 40	Massena 1 405801	26,700		BILL 1049
Massena, NY 13662-4325	FRNT 151.00 DPTH	26,700		533.49
	ACRES 1.40			
	EAST-0352729 NRTH-1790819			
	DEED BOOK 2014 PG-7011			
	FULL MARKET VALUE	29,341		
			TOTAL TAX ---	533.49**
				DATE #1 09/30/15
				AMT DUE 533.49
*****				
15.041-1-17	88 Willard Rd			15.041-1-17
Jarrett Jack E (LU)	210 1 Family Res		Enhanced S 41834	ACCT 1- 40- 1
88 Willard Rd	Massena 1 405801	10,800	Massena Central Sch	BILL 1050
Massena, NY 13662	FRNT 222.00 DPTH 130.00	68,800		62,690
	EAST-0324631 NRTH-1787024			1,374.70
	DEED BOOK 2005 PG-11454			
	FULL MARKET VALUE	75,604		
			TOTAL TAX ---	294.70**
				DATE #1 09/30/15
				AMT DUE 294.70
*****				

STATE OF NEW YORK  
 COUNTY - St Lawrence  
 SCHOOL - Massena 1  
 TOWN - Louisville  
 SWIS - 405289

2 0 1 5 S C H O O L T A X R O L L  
 T A X A B L E SECTION OF THE ROLL - 1  
 OWNERS NAME SEQUENCE  
 UNIFORM PERCENT OF VALUE IS 091.00

PAGE 474  
 VALUATION DATE-JUL 01, 2014  
 TAXABLE STATUS DATE-MAR 01, 2015

TAX MAP PARCEL NUMBER	PROPERTY LOCATION & CLASS	ASSESSMENT	EXEMPTION CODE-----	SCHOOL
CURRENT OWNERS NAME	SCHOOL DISTRICT	LAND	TAX DESCRIPTION	TAXABLE VALUE
CURRENT OWNERS ADDRESS	PARCEL SIZE/GRID COORD	TOTAL	SPECIAL DISTRICTS	TAX AMOUNT
*****				
15.041-1-23	Tyo Rd 311 Res vac land		Massena Central Sch	2,800
Jarrett Jack E (LU)	Massena 1 405801	2,800		
88 Willard Rd	FRNT 233.00 DPTH 131.11	2,800		
Massena, NY 13662	EAST-0324734 NRTH-1786928			
	DEED BOOK 2005 PG-11454			
	FULL MARKET VALUE	3,077		
TOTAL TAX ---				55.95**
				DATE #1 09/30/15
				AMT DUE 55.95
*****				
15.002-1-42.2	182 Willard Rd 210 1 Family Res - WTRFNT		Basic Star 41854	
Jarrett Michael	Massena 1 405801	24,600	Massena Central Sch	110,200
Jarrett Kathryn	ACRES 8.70 BANK8888830	110,200		
182 Willard Rd	EAST-0326631 NRTH-1788054			
Massena, NY 13662	DEED BOOK 1049 PG-776			
	FULL MARKET VALUE	121,099		
TOTAL TAX ---				1,667.91**
				DATE #1 09/30/15
				AMT DUE 1,667.91
*****				
15.004-1-22.1	1184 Cr 36 240 Rural res		Massena Central Sch	86,800
Jay David C	Massena 1 405801	65,800		
1184 County Route 36	ACRES 245.00	86,800		
Norfolk, NY 13667-3280	EAST-0331026 NRTH-1780854			
	DEED BOOK 2015 PG-6460			
PRIOR OWNER ON 3/01/2015	FULL MARKET VALUE	95,385		
Sauve John L				
TOTAL TAX ---				1,734.36**
				DATE #1 09/30/15
				AMT DUE 1,734.36
*****				
16.034-2-1	587 Cr 40 210 1 Family Res		Massena Central Sch	138,400
Jeffery Brian R	Massena 1 405801	17,200		
Thompson Louella M	FRNT 143.00 DPTH	138,400		
587 County Route 40	ACRES 1.30			
Massena, NY 13662-3303	EAST-0351685 NRTH-1789592			
	DEED BOOK 2014 PG-4458			
	FULL MARKET VALUE	152,088		
TOTAL TAX ---				2,765.38**
				DATE #1 09/30/15
				AMT DUE 2,765.38
*****				

STATE OF NEW YORK  
 COUNTY - St Lawrence  
 SCHOOL - Massena 1  
 TOWN - Louisville  
 SWIS - 405289

2 0 1 5 S C H O O L T A X R O L L  
 T A X A B L E SECTION OF THE ROLL - 1  
 OWNERS NAME SEQUENCE  
 UNIFORM PERCENT OF VALUE IS 091.00

PAGE 475  
 VALUATION DATE-JUL 01, 2014  
 TAXABLE STATUS DATE-MAR 01, 2015

TAX MAP PARCEL NUMBER	PROPERTY LOCATION & CLASS	ASSESSMENT	EXEMPTION CODE-----	SCHOOL
CURRENT OWNERS NAME	SCHOOL DISTRICT	LAND	TAX DESCRIPTION	TAXABLE VALUE
CURRENT OWNERS ADDRESS	PARCEL SIZE/GRID COORD	TOTAL	SPECIAL DISTRICTS	TAX AMOUNT
*****				
9.003-2-76.11	72 Sh 37B		9.003-2-76.11	*****
Jenack Brian P	484 1 use sm bld		ACCT 1-62-14.2	BILL 1055
Jenack Lynda R	Massena 1 405801	8,900		
28 Sherwood Dr	FRNT 135.00 DPTH 350.00	78,900		
Massena, NY 13662	ACRES 1.30			
	EAST-0345297 NRTH-1795433			
	DEED BOOK 2008 PG-7978			
	FULL MARKET VALUE	86,703		
			TOTAL TAX ---	1,576.51**
			DATE #1	09/30/15
			AMT DUE	1,576.51
*****				
9.003-2-39.11	119 Sh 37B		9.003-2-39.11	*****
Jenks Jordan M	210 1 Family Res		ACCT 1- 85- 2	BILL 1056
119 State Highway 37B	Massena 1 405801	25,300		
Massena, NY 13662-3141	FRNT 132.00 DPTH 635.00	70,600		
	ACRES 1.90 BANK8888111			
	EAST-0346079 NRTH-1796443			
	DEED BOOK 2014 PG-9162			
	FULL MARKET VALUE	77,582		
			TOTAL TAX ---	876.66**
			DATE #1	09/30/15
			AMT DUE	876.66
*****				
16.026-4-2	36 Antoinette St		16.026-4-2	*****
Jessmer Elwood T	210 1 Family Res			BILL 1057
Jessmer Eleanor	Massena 1 405801	17,000		
36 Antoinette St	FRNT 150.00 DPTH 272.00	86,200		
Massena, NY 13662	EAST-0351571 NRTH-1790230			
	DEED BOOK 1112 PG-935			
	FULL MARKET VALUE	94,725		
			TOTAL TAX ---	1,188.37**
			DATE #1	09/30/15
			AMT DUE	1,188.37
*****				
23.001-3-24	311 Nation Rd		23.001-3-24	*****
Jessmer Jeremy	311 Res vac land		ACCT 1- 30- 3.2	BILL 1058
311 Nation Rd	Massena 1 405801	3,200		
Norfolk, NY 13667	FRNT 104.00 DPTH 838.00	3,200		
	EAST-0319221 NRTH-1771924			
	DEED BOOK 2009 PG-7599			
	FULL MARKET VALUE	3,516		
			TOTAL TAX ---	63.94**
			DATE #1	09/30/15
			AMT DUE	63.94
*****				

STATE OF NEW YORK  
 COUNTY - St Lawrence  
 SCHOOL - Massena 1  
 TOWN - Louisville  
 SWIS - 405289

2 0 1 5 S C H O O L T A X R O L L  
 T A X A B L E SECTION OF THE ROLL - 1  
 OWNERS NAME SEQUENCE  
 UNIFORM PERCENT OF VALUE IS 091.00

PAGE 476  
 VALUATION DATE-JUL 01, 2014  
 TAXABLE STATUS DATE-MAR 01, 2015

TAX MAP PARCEL NUMBER	PROPERTY LOCATION & CLASS	ASSESSMENT	EXEMPTION CODE-----	SCHOOL
CURRENT OWNERS NAME	SCHOOL DISTRICT	LAND	TAX DESCRIPTION	TAXABLE VALUE
CURRENT OWNERS ADDRESS	PARCEL SIZE/GRID COORD	TOTAL	SPECIAL DISTRICTS	TAX AMOUNT
***** 9.001-1-81.2 *****				
9.001-1-81.2	SH 131			BILL 1059
JMT Property Assoc.	311 Res vac land		Massena Central Sch	139.87
1909 State Highway 420	Massena 1 405801	7,000		
Massena, NY 13662	FRNT 223.00 DPTH 200.00	7,000		
	ACRES 1.00			
	EAST-0336798 NRTH-1803178			
PRIOR OWNER ON 3/01/2015	DEED BOOK 2015 PG-3159			
Tyo Development Corporation	FULL MARKET VALUE	7,692		
TOTAL TAX ---				139.87**
				DATE #1 09/30/15
				AMT DUE 139.87
***** 9.001-1-81.3 *****				
9.001-1-81.3	SH 131			BILL 1060
JMT Property Assoc.	311 Res vac land		Massena Central Sch	169.84
1909 State Highway 420	Massena 1 405801	8,500		
Massena, NY 13662	FRNT 348.00 DPTH 340.00	8,500		
	ACRES 1.70			
	EAST-0337432 NRTH-1802719			
PRIOR OWNER ON 3/01/2015	DEED BOOK 2015 PG-3159			
Tyo Development Corporation	FULL MARKET VALUE	9,341		
TOTAL TAX ---				169.84**
				DATE #1 09/30/15
				AMT DUE 169.84
***** 9.001-1-19 *****				
9.001-1-19	1212 Sh 131			BILL 1061
Johnston Audra K	210 1 Family Res		Massena Central Sch	1,218.85
1212 State Highway 131	Massena 1 405801	10,200		
Massena, NY 13662-3193	FRNT 100.00 DPTH 200.00	61,000		
	BANK8888830			
	EAST-0343102 NRTH-1803430			
PRIOR OWNER ON 3/01/2015	DEED BOOK 2015 PG-7713			
Bigness Bruce A II	FULL MARKET VALUE	67,033		
TOTAL TAX ---				1,218.85**
				DATE #1 09/30/15
				AMT DUE 1,218.85
***** 16.002-6-5 *****				
16.002-6-5	421 Cr 40			BILL 1062
Jolley Aaron M	210 1 Family Res		Basic Star 41854	28,800
Jolley Britt	Massena 1 405801	18,800	Massena Central Sch	4,056.16
421 County Route 40	ACRES 2.40	203,000		
Massena, NY 13662-3427	EAST-0349468 NRTH-1786184			
	DEED BOOK 2003 PG-10972			
	FULL MARKET VALUE	223,077		
TOTAL TAX ---				3,522.16**
				DATE #1 09/30/15
				AMT DUE 3,522.16
*****				

STATE OF NEW YORK  
 COUNTY - St Lawrence  
 SCHOOL - Massena 1  
 TOWN - Louisville  
 SWIS - 405289

2 0 1 5 S C H O O L T A X R O L L  
 T A X A B L E SECTION OF THE ROLL - 1  
 OWNERS NAME SEQUENCE  
 UNIFORM PERCENT OF VALUE IS 091.00

PAGE 477  
 VALUATION DATE-JUL 01, 2014  
 TAXABLE STATUS DATE-MAR 01, 2015

TAX MAP PARCEL NUMBER	PROPERTY LOCATION & CLASS	ASSESSMENT	EXEMPTION CODE-----	SCHOOL
CURRENT OWNERS NAME	SCHOOL DISTRICT	LAND	TAX DESCRIPTION	TAXABLE VALUE
CURRENT OWNERS ADDRESS	PARCEL SIZE/GRID COORD	TOTAL	SPECIAL DISTRICTS	TAX AMOUNT
*****				
15.002-2-21	183 Wallace Rd			15.002-2-21 *****
Joubert John & Etal	270 Mfg housing		Basic Star 41854	BILL 1063
183 Wallace Rd	Massena 1 405801	11,300	Massena Central Sch	28,800
Norfolk, NY 13667	FRNT 150.00 DPTH 275.00	61,300		1,224.84
	EAST-0336379 NRTH-1785978			
	DEED BOOK 1105 PG-523			
	FULL MARKET VALUE	67,363		
			TOTAL TAX ---	690.84**
				DATE #1 09/30/15
				AMT DUE 690.84
*****				
16.047-2-4	9783 Sh 56			16.047-2-4 *****
JS Cinemas, Inc.	513 Drive-in		Massena Central Sch	ACCT 1- 54-11 BILL 1064
PO Box 509	Massena 1 405801	30,800		90,200 1,802.29
Potsdam, NY 13676	Drive in theater	90,200		
	FRNT 200.00 DPTH			
	ACRES 9.30			
	EAST-0342664 NRTH-1784657			
	DEED BOOK 2006 PG-11788			
	FULL MARKET VALUE	99,121		
			TOTAL TAX ---	1,802.29**
				DATE #1 09/30/15
				AMT DUE 1,802.29
*****				
9.057-4-16	15 Cr 43			9.057-4-16 *****
Judware Anthony	210 1 Family Res		Enhanced S 41834	ACCT 1- 81- 1 BILL 1065
PO Box 565	Massena 1 405801	10,200	Massena Central Sch	46,200
Massena, NY 13662	FRNT 100.00 DPTH 200.00	46,200		923.13
	EAST-0349231 NRTH-1798576			
	DEED BOOK 913 PG-1133			
	FULL MARKET VALUE	50,769		
			TOTAL TAX ---	0.00**
*****				
15.040-2-5.1	858 Cr 39			15.040-2-5.1 *****
Jungklaus John	210 1 Family Res		Enhanced S 41834	ACCT 1- 85- 1 BILL 1066
Jungklaus Cynthia	Massena 1 405801	10,100	Massena Central Sch	49,100
858 County Route 39	FRNT 248.00 DPTH 105.00	49,100		981.07
Chase Mills, NY 13621	BANK8888830			
	EAST-0322323 NRTH-1786408			
	DEED BOOK 1078 PG-1020			
	FULL MARKET VALUE	53,956		
			TOTAL TAX ---	0.00**
*****				

STATE OF NEW YORK  
 COUNTY - St Lawrence  
 SCHOOL - Massena 1  
 TOWN - Louisville  
 SWIS - 405289

2015 SCHOOL TAX ROLL  
 TAXABLE SECTION OF THE ROLL - 1  
 NAME SECTION - J  
 UNIFORM PERCENT OF VALUE IS 091.00

PAGE 478  
 VALUATION DATE-JUL 01, 2014  
 TAXABLE STATUS DATE-MAR 01, 2015  
 RPS155/V04/L015  
 CURRENT DATE 8/21/2015

\*\*\* SPECIAL DISTRICT SUMMARY \*\*\*

CODE	DISTRICT NAME	TOTAL PARCELS	EXTENSION TYPE	EXTENSION VALUE	AD VALOREM VALUE	EXEMPT AMOUNT	TAXABLE VALUE	TOTAL TAX
------	---------------	---------------	----------------	-----------------	------------------	---------------	---------------	-----------

NO SPECIAL DISTRICTS AT THIS LEVEL

\*\*\* SCHOOL DISTRICT SUMMARY \*\*\*

CODE	DISTRICT NAME	TOTAL PARCELS	ASSESSED LAND	ASSESSED TOTAL	EXEMPT AMOUNT	TOTAL TAXABLE	TOTAL TAX
					----- STAR AMOUNT	----- STAR TAXABLE	
405801	Massena 1	24	554,900	1997,100		1,997,100	
					359,590	1,637,510	32,719.19
	SUB - TOTAL	24	554,900	1997,100		1,997,100	
	SUB - TOTAL (CONT)				359,590	1,637,510	32,719.19
	TOTAL	24	554,900	1997,100		1,997,100	
	TOTAL (CONT)				359,590	1,637,510	32,719.19

\*\*\* SYSTEM CODES SUMMARY \*\*\*

NO SYSTEM EXEMPTIONS AT THIS LEVEL

\*\*\* EXEMPTION SUMMARY \*\*\*

CODE	DESCRIPTION	TOTAL PARCELS	SCHOOL
41834	Enhanced S	3	157,990
41854	Basic Star	7	201,600
	TOTAL	10	359,590



STATE OF NEW YORK  
 COUNTY - St Lawrence  
 SCHOOL - Massena 1  
 TOWN - Louisville  
 SWIS - 405289

2 0 1 5 S C H O O L T A X R O L L  
 T A X A B L E SECTION OF THE ROLL - 1  
 N A M E S E C T I O N - J  
 UNIFORM PERCENT OF VALUE IS 091.00

PAGE 479  
 VALUATION DATE-JUL 01, 2014  
 TAXABLE STATUS DATE-MAR 01, 2015  
 RPS155/V04/L015  
 CURRENT DATE 8/21/2015

\*\*\* G R A N D T O T A L S \*\*\*

ROLL SEC	DESCRIPTION	TOTAL PARCELS	ASSESSED LAND	ASSESSED TOTAL	EXEMPT AMOUNT ----- STAR AMOUNT	TOTAL TAXABLE ----- STAR TAXABLE	TAX RATE	TOTAL TAX
	Massena Central Sc		554,900	1997,100		1,997,100		
	SPEC DIST TAXES				359,590	1,637,510		32,719.19
1	TAXABLE	24						32,719.19

STATE OF NEW YORK  
 COUNTY - St Lawrence  
 SCHOOL - Massena 1  
 TOWN - Louisville  
 SWIS - 405289

2 0 1 5 S C H O O L T A X R O L L  
 T A X A B L E SECTION OF THE ROLL - 1  
 OWNERS NAME SEQUENCE  
 UNIFORM PERCENT OF VALUE IS 091.00

PAGE 480  
 VALUATION DATE-JUL 01, 2014  
 TAXABLE STATUS DATE-MAR 01, 2015

TAX MAP PARCEL NUMBER	PROPERTY LOCATION & CLASS	ASSESSMENT	EXEMPTION CODE-----	SCHOOL
CURRENT OWNERS NAME	SCHOOL DISTRICT	LAND	TAX DESCRIPTION	TAXABLE VALUE
CURRENT OWNERS ADDRESS	PARCEL SIZE/GRID COORD	TOTAL	SPECIAL DISTRICTS	TAX AMOUNT
***** 15.001-1-43 *****				
15.001-1-43	999 Cr 39 210 1 Family Res		Basic Star 41854	BILL 1067
Kaye Erica	Massena 1 405801	16,000	Massena Central Sch	28,800
Kaye Michael	FRNT 360.00 DPTH 1111.00	153,500		3,067.10
999 County Route 39	ACRES 7.10			
Chase Mills, NY 13621-3144	EAST-0319638 NRTH-1788891			
	DEED BOOK 2010 PG-1226			
	FULL MARKET VALUE	168,681		
TOTAL TAX ---				2,533.10**
				DATE #1 09/30/15
				AMT DUE 2,533.10
***** 9.062-1-6.2 *****				
9.062-1-6.2	83 Kingsley Rd 210 1 Family Res		Enhanced S 41834	BILL 1068
Kearns James W	Massena 1 405801	12,700	Massena Central Sch	62,690
Kearns Beth A	FRNT 150.00 DPTH 370.00	162,100		3,238.93
83 Kingsley Rd	EAST-0341552 NRTH-1797546			
Massena, NY 13662	DEED BOOK 2005 PG-9579			
	FULL MARKET VALUE	178,132		
TOTAL TAX ---				2,158.93**
				DATE #1 09/30/15
				AMT DUE 2,158.93
***** 8.061-1-50.1 *****				
8.061-1-50.1	300 River Dr/Wilson Hill 210 1 Family Res		Massena Central Sch	BILL 1069
Kelley Family Declaration Trus	Massena 1 405801	41,400		5,896.42
503 Herrera Court Ln	FRNT 308.00 DPTH 306.00	295,100		
Lady Lake, FL 32159	EAST-0313681 NRTH-1797143			
	DEED BOOK 2003 PG-21716			
	FULL MARKET VALUE	324,286		
TOTAL TAX ---				5,896.42**
				DATE #1 09/30/15
				AMT DUE 5,896.42
***** 9.057-4-28.1 *****				
9.057-4-28.1	261 Sh 37B 210 1 Family Res		Basic Star 41854	BILL 1070
Kelley Reva M	Massena 1 405801	11,100	Massena Central Sch	28,800
261 State Highway 37B	FRNT 65.00 DPTH 200.00	52,600		1,051.00
Massena, NY 13662	EAST-0349197 NRTH-1798249			
	DEED BOOK 2003 PG-6682			
	FULL MARKET VALUE	57,802		
TOTAL TAX ---				517.00**
				DATE #1 09/30/15
				AMT DUE 517.00
*****				

STATE OF NEW YORK  
 COUNTY - St Lawrence  
 SCHOOL - Massena 1  
 TOWN - Louisville  
 SWIS - 405289

2 0 1 5 S C H O O L T A X R O L L  
 T A X A B L E SECTION OF THE ROLL - 1  
 OWNERS NAME SEQUENCE  
 UNIFORM PERCENT OF VALUE IS 091.00

PAGE 481  
 VALUATION DATE-JUL 01, 2014  
 TAXABLE STATUS DATE-MAR 01, 2015

TAX MAP PARCEL NUMBER	PROPERTY LOCATION & CLASS	ASSESSMENT	EXEMPTION CODE-----	SCHOOL
CURRENT OWNERS NAME	SCHOOL DISTRICT	LAND	TAX DESCRIPTION	TAXABLE VALUE
CURRENT OWNERS ADDRESS	PARCEL SIZE/GRID COORD	TOTAL	SPECIAL DISTRICTS	TAX AMOUNT
***** 9.001-3-10 *****				
9.001-3-10	321 Kingsley Rd			ACCT 1- 40-15 BILL 1071
Kellogg Dale	270 Mfg housing		Basic Star 41854	28,800
321 Kingsley Rd	Massena 1 405801	18,500	Massena Central Sch	30,000
Massena, NY 13662	ACRES 1.40	30,000		
	EAST-0346558 NRTH-1801046			
	DEED BOOK 2004 PG-7335			
	FULL MARKET VALUE	32,967		
			TOTAL TAX ---	65.43**
				DATE #1 09/30/15
				AMT DUE 65.43
***** 8.035-1-4 *****				
8.035-1-4	752 Sh 131			ACCT 1- 19- 9 BILL 1072
Kennedy James	210 1 Family Res		Basic Star 41854	28,800
Kennedy Patricia	Massena 1 405801	15,800	Massena Central Sch	74,400
752 State Highway 131	75x148x25x71x94	74,400		
Massena, NY 13662	FRNT 75.00 DPTH 121.00			
	EAST-0332629 NRTH-1804649			
	DEED BOOK 924 PG-01048			
	FULL MARKET VALUE	81,758		
			TOTAL TAX ---	952.59**
				DATE #1 09/30/15
				AMT DUE 952.59
***** 8.004-2-13 *****				
8.004-2-13	14753 Sh 37			ACCT 1- 39-15 BILL 1073
Kennedy Jill E	210 1 Family Res		Basic Star 41854	28,800
612 Morris St	Massena 1 405801	11,300	Massena Central Sch	82,400
Massena, NY 13662-3418	150x242x162x265	82,400		
	FRNT 150.00 DPTH 253.00			
	EAST-0333714 NRTH-1793934			
	DEED BOOK 2015 PG-8254			
	FULL MARKET VALUE	90,549		
			TOTAL TAX ---	1,112.44**
				DATE #1 09/30/15
				AMT DUE 1,112.44
***** 15.002-1-22.412 *****				
15.002-1-22.412	331 Willard Rd			ACCT 1- 22-412 BILL 1074
Kennedy James J & Carrie D	116 Other stock		Basic Star 41854	28,800
Dufrane Daryl & Linda	Massena 1 405801	20,300	Massena Central Sch	144,000
331 Willard Rd	FRNT 786.00 DPTH	144,000		
Massena, NY 13662-3479	ACRES 15.00 BANK8888111			
	EAST-0327727 NRTH-1790810			
	DEED BOOK 2010 PG-31			
	FULL MARKET VALUE	158,242		
			TOTAL TAX ---	2,343.28**
				DATE #1 09/30/15
				AMT DUE 2,343.28

STATE OF NEW YORK  
 COUNTY - St Lawrence  
 SCHOOL - Massena 1  
 TOWN - Louisville  
 SWIS - 405289

2 0 1 5 S C H O O L T A X R O L L  
 T A X A B L E SECTION OF THE ROLL - 1  
 OWNERS NAME SEQUENCE  
 UNIFORM PERCENT OF VALUE IS 091.00

PAGE 482  
 VALUATION DATE-JUL 01, 2014  
 TAXABLE STATUS DATE-MAR 01, 2015

TAX MAP PARCEL NUMBER	PROPERTY LOCATION & CLASS	ASSESSMENT	EXEMPTION CODE-----	SCHOOL
CURRENT OWNERS NAME	SCHOOL DISTRICT	LAND	TAX DESCRIPTION	TAXABLE VALUE
CURRENT OWNERS ADDRESS	PARCEL SIZE/GRID COORD	TOTAL	SPECIAL DISTRICTS	TAX AMOUNT
*****				
16.026-2-6	706 Cr 40 210 1 Family Res - WTRFNT		Massena Central Sch	16.026-2-6 ACCT 1- 20- 9
Kenwall Realty Inc	Massena 1 405801	28,900		BILL 1075
PO Box 639	FRNT 220.00 DPTH	53,200		
Massena, NY 13662	ACRES 2.80			
	EAST-0353671 NRTH-1791651			
	DEED BOOK 947 PG-191			
	FULL MARKET VALUE	58,462		
			TOTAL TAX ---	1,062.99**
			DATE #1	09/30/15
			AMT DUE	1,062.99
*****				
9.056-1-16	33 Butler Ave 210 1 Family Res		Basic Star 41854	9.056-1-16 ACCT 1- 34-11
Kenyon Patricia Ann	Massena 1 405801	10,200	Massena Central Sch	BILL 1076
33 Butler Ave	FRNT 150.00 DPTH 125.00	40,100		28,800
Massena, NY 13662	EAST-0348149 NRTH-1798922			801.24
	DEED BOOK 1097 PG-841			
	FULL MARKET VALUE	44,066		
			TOTAL TAX ---	267.24**
			DATE #1	09/30/15
			AMT DUE	267.24
*****				
8.065-1-5	316 Sh 131 210 1 Family Res		Basic Star 41854	8.065-1-5 ACCT 1- 34-11
Kepper Carl M	Massena 1 405801	30,900	Massena Central Sch	BILL 1077
Kepper Elena Olegova	FRNT 240.00 DPTH	170,000		28,800
316 State Highway 131	ACRES 2.30 BANK8888830			3,396.78
Massena, NY 13662-3483	EAST-0325582 NRTH-1796497			
	DEED BOOK 2009 PG-10188			
	FULL MARKET VALUE	186,813		
			TOTAL TAX ---	2,862.78**
			DATE #1	09/30/15
			AMT DUE	2,862.78
*****				
15.004-3-1.13	63 Oliver Rd 210 1 Family Res		Massena Central Sch	15.004-3-1.13 ACCT 1- 34-11
Kerr Christopher A	Massena 1 405801	15,500		BILL 1078
Kerr Beverly A	FRNT 500.00 DPTH 347.00	117,500		2,347.78
516 County Route 39	ACRES 4.20			
Massena, NY 13662	EAST-0326015 NRTH-1778945			
	DEED BOOK 2006 PG-17959			
	FULL MARKET VALUE	129,121		
			TOTAL TAX ---	2,347.78**
			DATE #1	09/30/15
			AMT DUE	2,347.78
*****				

STATE OF NEW YORK  
 COUNTY - St Lawrence  
 SCHOOL - Massena 1  
 TOWN - Louisville  
 SWIS - 405289

2 0 1 5 S C H O O L T A X R O L L  
 T A X A B L E SECTION OF THE ROLL - 1  
 OWNERS NAME SEQUENCE  
 UNIFORM PERCENT OF VALUE IS 091.00

PAGE 483  
 VALUATION DATE-JUL 01, 2014  
 TAXABLE STATUS DATE-MAR 01, 2015

TAX MAP PARCEL NUMBER	PROPERTY LOCATION & CLASS	ASSESSMENT	EXEMPTION CODE-----	SCHOOL
CURRENT OWNERS NAME	SCHOOL DISTRICT	LAND	TAX DESCRIPTION	TAXABLE VALUE
CURRENT OWNERS ADDRESS	PARCEL SIZE/GRID COORD	TOTAL	SPECIAL DISTRICTS	TAX AMOUNT
***** 15.004-3-7 *****				
	516 Cr 39			ACCT 1-7-11
15.004-3-7	210 1 Family Res		Basic Star 41854	BILL 1079
Kerr Christopher A	Massena 1 405801	10,300	Massena Central Sch	28,800
Kerr Beverly A	FRNT 110.00 DPTH 472.00	105,100		2,100.01
516 County Route 39	BANK8888150			
Massena, NY 13662	EAST-0327464 NRTH-1779779			
	DEED BOOK 2006 PG-17957			
	FULL MARKET VALUE	115,495		
TOTAL TAX ---				1,566.01**
				DATE #1 09/30/15
				AMT DUE 1,566.01
***** 15.003-2-9.1 *****				
	Oliver Rd			ACCT 1- 53-12
15.003-2-9.1	105 Vac farmland		Massena Central Sch	BILL 1080
Kerr Douglas	Massena 1 405801	27,900		557.47
1068 County Route 36	ACRES 155.80	27,900		
Norfolk, NY 13667	EAST-0322490 NRTH-1776681			
	DEED BOOK 2007 PG-16812			
	FULL MARKET VALUE	30,659		
TOTAL TAX ---				557.47**
				DATE #1 09/30/15
				AMT DUE 557.47
***** 15.003-2-41 *****				
	Oliver Rd			BILL 1081
15.003-2-41	314 Rural vac<10		Massena Central Sch	71.93
Kerr Douglas	Massena 1 405801	3,600		
1068 County Route 36	FRNT 280.00 DPTH 630.00	3,600		
Norfolk, NY 13667	EAST-0324249 NRTH-1777676			
	DEED BOOK 2007 PG-17140			
	FULL MARKET VALUE	3,956		
TOTAL TAX ---				71.93**
				DATE #1 09/30/15
				AMT DUE 71.93
***** 15.004-3-4 *****				
	Cr 39			ACCT 1- 42-15
15.004-3-4	323 Vacant rural		Massena Central Sch	BILL 1082
Kerr Douglas	Massena 1 405801	3,000		59.94
1068 County Route 36	ACRES 3.80	3,000		
Norfolk, NY 13667	EAST-0326804 NRTH-1780897			
	DEED BOOK 2007 PG-17141			
	FULL MARKET VALUE	3,297		
TOTAL TAX ---				59.94**
				DATE #1 09/30/15
				AMT DUE 59.94
*****				

STATE OF NEW YORK  
 COUNTY - St Lawrence  
 SCHOOL - Massena 1  
 TOWN - Louisville  
 SWIS - 405289

2 0 1 5 S C H O O L T A X R O L L  
 T A X A B L E SECTION OF THE ROLL - 1  
 OWNERS NAME SEQUENCE  
 UNIFORM PERCENT OF VALUE IS 091.00

PAGE 484  
 VALUATION DATE-JUL 01, 2014  
 TAXABLE STATUS DATE-MAR 01, 2015

TAX MAP PARCEL NUMBER	PROPERTY LOCATION & CLASS	ASSESSMENT	EXEMPTION CODE-----	SCHOOL
CURRENT OWNERS NAME	SCHOOL DISTRICT	LAND	TAX DESCRIPTION	TAXABLE VALUE
CURRENT OWNERS ADDRESS	PARCEL SIZE/GRID COORD	TOTAL	SPECIAL DISTRICTS	TAX AMOUNT
***** 15.004-3-5 *****				
1068 Cr 36				ACCT 1-41-4.2 BILL 1083
15.004-3-5	210 1 Family Res		Basic Star 41854	28,800
Kerr Douglas	Massena 1 405801	14,800	Massena Central Sch	1,172.89
1068 County Route 36	ACRES 2.10 BANK8888830	58,700		
Norfolk, NY 13667	EAST-0327042 NRTH-1781178			
	DEED BOOK 942 PG-684			
	FULL MARKET VALUE	64,505		
TOTAL TAX ---				638.89**
				DATE #1 09/30/15
				AMT DUE 638.89
***** 15.004-1-6 *****				
588 Cr 39				ACCT 1- 13-14 BILL 1084
15.004-1-6	210 1 Family Res		Massena Central Sch	587.44
Kerr Douglas C	Massena 1 405801	9,200		
1068 County Route 36	FRNT 100.00 DPTH 150.00	29,400		
Norfolk, NY 13667	EAST-0326457 NRTH-1781243			
	DEED BOOK 2007 PG-12161			
	FULL MARKET VALUE	32,308		
TOTAL TAX ---				587.44**
				DATE #1 09/30/15
				AMT DUE 587.44
***** 15.004-1-7 *****				
1059 Cr 36				ACCT 1- 13-12 BILL 1085
15.004-1-7	210 1 Family Res		Massena Central Sch	391.63
Kerr Douglas C	Massena 1 405801	13,900		
1068 County Route 36	FRNT 275.00 DPTH 200.00	19,600		
Norfolk, NY 13667	EAST-0326522 NRTH-1781157			
	DEED BOOK 2007 PG-12162			
	FULL MARKET VALUE	21,538		
TOTAL TAX ---				391.63**
				DATE #1 09/30/15
				AMT DUE 391.63
***** 15.004-3-1.2 *****				
1078 Cr 36				BILL 1086
15.004-3-1.2	270 Mfg housing		Massena Central Sch	295.72
Kerr Douglas C	Massena 1 405801	4,500		
McAllister-Kerr Maureen	FRNT 570.00 DPTH	14,800		
1068 County Route 36	ACRES 8.60			
Norfolk, NY 13667	EAST-0327453 NRTH-1781308			
	DEED BOOK 2007 PG-12166			
	FULL MARKET VALUE	16,264		
TOTAL TAX ---				295.72**
				DATE #1 09/30/15
				AMT DUE 295.72
*****				

STATE OF NEW YORK  
 COUNTY - St Lawrence  
 SCHOOL - Massena 1  
 TOWN - Louisville  
 SWIS - 405289

2 0 1 5 S C H O O L T A X R O L L  
 T A X A B L E SECTION OF THE ROLL - 1  
 OWNERS NAME SEQUENCE  
 UNIFORM PERCENT OF VALUE IS 091.00

PAGE 485  
 VALUATION DATE-JUL 01, 2014  
 TAXABLE STATUS DATE-MAR 01, 2015

TAX MAP PARCEL NUMBER	PROPERTY LOCATION & CLASS	ASSESSMENT	EXEMPTION CODE-----	SCHOOL
CURRENT OWNERS NAME	SCHOOL DISTRICT	LAND	TAX DESCRIPTION	TAXABLE VALUE
CURRENT OWNERS ADDRESS	PARCEL SIZE/GRID COORD	TOTAL	SPECIAL DISTRICTS	TAX AMOUNT
***** 15.004-3-1.12 *****				
15.004-3-1.12	52 Oliver Rd			BILL 1087
Kerr Joshua	210 1 Family Res		Basic Star 41854	28,800
52 Oliver Rd	Massena 1 405801	13,300	Massena Central Sch	1,532.55
Massena, NY 13662	FRNT 250.00 DPTH 200.00	76,700		
	EAST-0326039 NRTH-1779430			
	DEED BOOK 2006 PG-17958			
	FULL MARKET VALUE	84,286		
TOTAL TAX ---				998.55**
				DATE #1 09/30/15
				AMT DUE 998.55
***** 15.004-1-52 *****				
15.004-1-52	Cr 39			ACCT 1- 72- 6 BILL 1088
Kerr Leonard	910 Priv forest		Massena Central Sch	179.83
Kerr Marie	Massena 1 405801	9,000		
541 County Route 39	ACRES 99.50	9,000		
Massena, NY 13662	EAST-0326501 NRTH-1777135			
	DEED BOOK 987 PG-203			
	FULL MARKET VALUE	9,890		
TOTAL TAX ---				179.83**
				DATE #1 09/30/15
				AMT DUE 179.83
***** 15.004-3-1.11 *****				
15.004-3-1.11	525,541 Cr 39			ACCT 1- 41- 4.1 BILL 1089
Kerr Leonard	240 Rural res		Enhanced S 41834	62,690
Kerr Marie	Massena 1 405801	33,200	Massena Central Sch	1,752.34
541 County Route 39	ACRES 155.80	87,700		
Massena, NY 13662	EAST-0326510 NRTH-1778965			
	DEED BOOK 688 PG-00196			
	FULL MARKET VALUE	96,374		
TOTAL TAX ---				672.34**
				DATE #1 09/30/15
				AMT DUE 672.34
***** 15.004-3-3 *****				
15.004-3-3	552 Cr 39			BILL 1090
Kerr Michael W	210 1 Family Res		Basic Star 41854	28,800
Mallette Beverly	Massena 1 405801	15,100	Massena Central Sch	1,484.59
552 County Route 39	FRNT 375.00 DPTH 375.00	74,300		
Massena, NY 13662-3465	EAST-0327107 NRTH-1780551			
	DEED BOOK 2011 PG-13748			
	FULL MARKET VALUE	81,648		
TOTAL TAX ---				950.59**
				DATE #1 09/30/15
				AMT DUE 950.59
*****				

STATE OF NEW YORK  
 COUNTY - St Lawrence  
 SCHOOL - Massena 1  
 TOWN - Louisville  
 SWIS - 405289

2 0 1 5 S C H O O L T A X R O L L  
 T A X A B L E SECTION OF THE ROLL - 1  
 OWNERS NAME SEQUENCE  
 UNIFORM PERCENT OF VALUE IS 091.00

PAGE 486  
 VALUATION DATE-JUL 01, 2014  
 TAXABLE STATUS DATE-MAR 01, 2015

TAX MAP PARCEL NUMBER	PROPERTY LOCATION & CLASS	ASSESSMENT	EXEMPTION CODE-----	SCHOOL
CURRENT OWNERS NAME	SCHOOL DISTRICT	LAND	TAX DESCRIPTION	TAXABLE VALUE
CURRENT OWNERS ADDRESS	PARCEL SIZE/GRID COORD	TOTAL	SPECIAL DISTRICTS	TAX AMOUNT
*****				
15.004-3-2	97,99 Oliver Rd			15.004-3-2 *****
Kerr Scott	210 1 Family Res		Basic Star 41854	BILL 1091
Kerr Marlene	Massena 1 405801	19,800	Massena Central Sch	28,800
99 Oliver Rd	FRNT 400.00 DPTH 337.00	188,000		3,756.44
Massena, NY 13662	EAST-0325050 NRTH-1778368			
	DEED BOOK 1052 PG-350			
	FULL MARKET VALUE	206,593		
TOTAL TAX ---				3,222.44**
				DATE #1 09/30/15
				AMT DUE 3,222.44
*****				
15.004-1-39.2	Off Oliver Rd			15.004-1-39.2 *****
Kerr Scott A	105 Vac farmland		Massena Central Sch	BILL 1092
Kerr Marlene	Massena 1 405801	20,000		399.62
99 Oliver Rd	FRNT 750.00 DPTH	20,000		
Massena, NY 13662	ACRES 56.00			
	EAST-0325275 NRTH-1777634			
	DEED BOOK 1999 PG-8672			
	FULL MARKET VALUE	21,978		
TOTAL TAX ---				399.62**
				DATE #1 09/30/15
				AMT DUE 399.62
*****				
9.057-4-31.1	14 Cline Dr			9.057-4-31.1 *****
King Alice (LU)	210 1 Family Res		Enhanced S 41834	ACCT 1- 68- 8 BILL 1093
14 Cline Dr	Massena 1 405801	12,800	Massena Central Sch	62,690
Massena, NY 13662	FRNT 175.00 DPTH 200.00	64,000		1,278.79
	EAST-0349015 NRTH-1798495			
	DEED BOOK 2003 PG-10269			
	FULL MARKET VALUE	70,330		
TOTAL TAX ---				198.79**
				DATE #1 09/30/15
				AMT DUE 198.79
*****				
9.064-2-1	213 Sh 37B			9.064-2-1 *****
Kinney Calvin F (LU)	210 1 Family Res		Enhanced S 41834	ACCT 1- 41- 9 BILL 1094
Kinney E Geraldin (LU)	Massena 1 405801	23,600	Massena Central Sch	62,690
213 State Highway 37B	FRNT 210.00 DPTH	64,200		1,282.79
Massena, NY 13662-3136	ACRES 1.88			
	EAST-0348073 NRTH-1797635			
	DEED BOOK 2010 PG-18830			
	FULL MARKET VALUE	70,549		
TOTAL TAX ---				202.79**
				DATE #1 09/30/15
				AMT DUE 202.79
*****				



STATE OF NEW YORK  
 COUNTY - St Lawrence  
 SCHOOL - Massena 1  
 TOWN - Louisville  
 SWIS - 405289

2 0 1 5 S C H O O L T A X R O L L  
 T A X A B L E SECTION OF THE ROLL - 1  
 OWNERS NAME SEQUENCE  
 UNIFORM PERCENT OF VALUE IS 091.00

PAGE 487  
 VALUATION DATE-JUL 01, 2014  
 TAXABLE STATUS DATE-MAR 01, 2015

TAX MAP PARCEL NUMBER	PROPERTY LOCATION & CLASS	ASSESSMENT	EXEMPTION CODE-----	SCHOOL
CURRENT OWNERS NAME	SCHOOL DISTRICT	LAND	TAX DESCRIPTION	TAXABLE VALUE
CURRENT OWNERS ADDRESS	PARCEL SIZE/GRID COORD	TOTAL	SPECIAL DISTRICTS	TAX AMOUNT
*****				
15.001-2-6	14177 Sh 37		15.001-2-6	*****
Kinney Lindon O	210 1 Family Res		ACCT 1- 61-10	BILL 1095
Kinney Nancy L	Massena 1 405801	9,400		
6008 County Route 14	FRNT 100.00 DPTH 250.00	20,900		
Chase Mills, NY 13621	EAST-0319739 NRTH-1789825			
	DEED BOOK 1999 PG-13892			
	FULL MARKET VALUE	22,967		
TOTAL TAX ---				417.60**
				DATE #1 09/30/15
				AMT DUE 417.60
*****				
8.054-1-16.1	180 River Dr/Wilson Hill		8.054-1-16.1	*****
Kirkey Gary	210 1 Family Res - WTRFNT		ACCT 1- 67- 9	BILL 1096
Kirkey Susan	Massena 1 405801	88,800		
180 River Dr	Lot 180 Wilson Hill	171,400		
Massena, NY 13662	& NYPA #8493			
	FRNT 93.00 DPTH 260.00			
	EAST-0317973 NRTH-1798797			
	DEED BOOK 00954 PG-00958			
	FULL MARKET VALUE	188,352		
TOTAL TAX ---				2,344.76**
				DATE #1 09/30/15
				AMT DUE 2,344.76
*****				
9.001-1-60.1	271 Cr 41		9.001-1-60.1	*****
Kirkey Jeffrey C	270 Mfg housing		ACCT 1- 84- 7	BILL 1097
Kirkey Laura L	Massena 1 405801	12,600		
271 County Route 41	FRNT 150.00 DPTH 275.00	83,200		
Massena, NY 13662-3122	BANK8888869			
	EAST-0337028 NRTH-1800811			
	DEED BOOK 2014 PG-17722			
	FULL MARKET VALUE	91,429		
TOTAL TAX ---				1,128.43**
				DATE #1 09/30/15
				AMT DUE 1,128.43
*****				
16.001-3-26.21	215 Wallace Rd		16.001-3-26.21	*****
Kirkey Renee	270 Mfg housing			BILL 1098
Desgrosiellier Rosario Robert	Massena 1 405801	15,500		
215 Wallace Rd	ACRES 4.30 BANK8888830	77,000		
Norfolk, NY 13667	EAST-0336964 NRTH-1785416			
	DEED BOOK 2005 PG-21161			
	FULL MARKET VALUE	84,615		
TOTAL TAX ---				1,004.54**
				DATE #1 09/30/15
				AMT DUE 1,004.54
*****				

STATE OF NEW YORK  
 COUNTY - St Lawrence  
 SCHOOL - Massena 1  
 TOWN - Louisville  
 SWIS - 405289

2 0 1 5 S C H O O L T A X R O L L  
 T A X A B L E SECTION OF THE ROLL - 1  
 OWNERS NAME SEQUENCE  
 UNIFORM PERCENT OF VALUE IS 091.00

PAGE 488  
 VALUATION DATE-JUL 01, 2014  
 TAXABLE STATUS DATE-MAR 01, 2015

TAX MAP PARCEL NUMBER	PROPERTY LOCATION & CLASS	ASSESSMENT	EXEMPTION CODE-----	SCHOOL
CURRENT OWNERS NAME	SCHOOL DISTRICT	LAND	TAX DESCRIPTION	TAXABLE VALUE
CURRENT OWNERS ADDRESS	PARCEL SIZE/GRID COORD	TOTAL	SPECIAL DISTRICTS	TAX AMOUNT
***** 8.044-1-4 *****				
369 Cr 41				ACCT 1- 46-14 BILL 1099
8.044-1-4	210 1 Family Res		Basic Star 41854	28,800
Kirkey William D	Massena 1 405801	9,600	Massena Central Sch	47,000
369 County Route 41	FRNT 100.00 DPTH 167.00	47,000		
Massena, NY 13662-3121	EAST-0335769 NRTH-1802841			
	DEED BOOK 2014 PG-11356			
	FULL MARKET VALUE	51,648		
			TOTAL TAX ---	405.11**
				DATE #1 09/30/15
				AMT DUE 405.11
***** 15.003-2-16.11 *****				
716 Cr 36				ACCT 1- 53- 9. 1 BILL 1100
15.003-2-16.11	240 Rural res		Basic Star 41854	28,800
Kirnie Elizabeth A	Massena 1 405801	71,100	Massena Central Sch	163,000
Kirnie William	ACRES 65.30	163,000		
716 County Route 36	EAST-0318117 NRTH-1776573			
Norfolk, NY 13667	DEED BOOK 2007 PG-13551			
	FULL MARKET VALUE	179,121		
			TOTAL TAX ---	2,722.92**
				DATE #1 09/30/15
				AMT DUE 2,722.92
***** 9.003-6-7 *****				
13 Old Farm Circle/pvt				BILL 1101
9.003-6-7	210 1 Family Res - WTRFNT		Enhanced S 41834	62,690
Kirwan Marie T	Massena 1 405801	35,500	Massena Central Sch	178,900
13 Old Farm Cir	FRNT 160.00 DPTH	178,900		
Massena, NY 13662	ACRES 1.90			
	EAST-0346614 NRTH-1795242			
	DEED BOOK 1999 PG-17795			
	FULL MARKET VALUE	196,593		
			TOTAL TAX ---	2,494.61**
				DATE #1 09/30/15
				AMT DUE 2,494.61
***** 15.004-1-27 *****				
1313 Cr 36				ACCT 1- 35-11 BILL 1102
15.004-1-27	210 1 Family Res		Basic Star 41854	28,800
Kormanyos David M	Massena 1 405801	8,800	Massena Central Sch	80,600
Kormanyos Kristen M	FRNT 99.00 DPTH 175.00	80,600		
1313 County Route 36	BANK8888869			
Norfolk, NY 13667	EAST-0332477 NRTH-1783578			
	DEED BOOK 2008 PG-15337			
	FULL MARKET VALUE	88,571		
			TOTAL TAX ---	1,076.47**
				DATE #1 09/30/15
				AMT DUE 1,076.47
*****				

STATE OF NEW YORK  
COUNTY - St Lawrence  
SCHOOL - Massena 1  
TOWN - Louisville  
SWIS - 405289

2 0 1 5 S C H O O L T A X R O L L  
T A X A B L E SECTION OF THE ROLL - 1  
OWNERS NAME SEQUENCE  
UNIFORM PERCENT OF VALUE IS 091.00

PAGE 489  
VALUATION DATE-JUL 01, 2014  
TAXABLE STATUS DATE-MAR 01, 2015

TAX MAP PARCEL NUMBER	PROPERTY LOCATION & CLASS	ASSESSMENT	EXEMPTION CODE-----	SCHOOL
CURRENT OWNERS NAME	SCHOOL DISTRICT	LAND	TAX DESCRIPTION	TAXABLE VALUE
CURRENT OWNERS ADDRESS	PARCEL SIZE/GRID COORD	TOTAL	SPECIAL DISTRICTS	TAX AMOUNT
*****				
15.002-1-37.1	288 Willard Rd		Massena Central Sch	15.002-1-37.1
Kormanyos Michael S	210 1 Family Res	12,600		ACCT 1- 72- 8
Kormanyos Debbra	Massena 1 405801	67,600		BILL 1103
288 Willard Rd	FRNT 150.00 DPTH 275.00			1,350.72
Massena, NY 13662-3476	EAST-0328380 NRTH-1790198			
	DEED BOOK 2015 PG-6531	74,286		
	FULL MARKET VALUE			
PRIOR OWNER ON 3/01/2015				
Taylor Wilma (Estate)				
TOTAL TAX ---				1,350.72**
				DATE #1 09/30/15
				AMT DUE 1,350.72
*****				
8.056-1-6.1	42 River Dr/Wilson Hill		Enhanced S 41834	8.056-1-6.1
Kozsan Alexander	210 1 Family Res - WTRFNT	88,800	Massena Central Sch	ACCT 1- 41-11
Kozsan Claire	Massena 1 405801	153,800		BILL 1104
42 River Dr	Lot 42 Wilson Hill			62,690
Massena, NY 13662	NYPA #8552			3,073.09
	FRNT 90.00 DPTH 274.00			
	EAST-0322064 NRTH-1799764			
	DEED BOOK 951 PG-931	169,011		
	FULL MARKET VALUE			
TOTAL TAX ---				1,993.09**
				DATE #1 09/30/15
				AMT DUE 1,993.09
*****				
8.061-1-13	308 Crescent Dr/Wilson Hill		Massena Central Sch	8.061-1-13
Kozsan James	260 Seasonal res - WTRFNT	89,600		ACCT 1- 41- 2
Kozsan Brenda	Massena 1 405801	102,200		BILL 1105
348 County Route 40	Lot 308 Wilson Hill			2,042.07
Massena, NY 13662	Seas 108x172x94wfx232'			
	FRNT 94.00 DPTH 171.00			
	EAST-0313627 NRTH-1797634			
	DEED BOOK 2003 PG-20530	112,308		
	FULL MARKET VALUE			
TOTAL TAX ---				2,042.07**
				DATE #1 09/30/15
				AMT DUE 2,042.07
*****				
9.001-1-85	285 Cr 41		Basic Star 41854	9.001-1-85
Krack Joseph	210 1 Family Res	30,400	Massena Central Sch	ACCT 1- 50- 2.3
285 County Route 41	Massena 1 405801	187,688		BILL 1106
Massena, NY 13662-3117	FRNT 746.00 DPTH			28,800
	ACRES 13.40 BANK8888111			3,750.21
	EAST-0336686 NRTH-1801110			
	DEED BOOK 2010 PG-6146	206,251		
	FULL MARKET VALUE			
TOTAL TAX ---				3,216.21**
				DATE #1 09/30/15
				AMT DUE 3,216.21
*****				



STATE OF NEW YORK  
 COUNTY - St Lawrence  
 SCHOOL - Massena 1  
 TOWN - Louisville  
 SWIS - 405289

2 0 1 5 S C H O O L T A X R O L L  
 T A X A B L E SECTION OF THE ROLL - 1  
 OWNERS NAME SEQUENCE  
 UNIFORM PERCENT OF VALUE IS 091.00

PAGE 490  
 VALUATION DATE-JUL 01, 2014  
 TAXABLE STATUS DATE-MAR 01, 2015

TAX MAP PARCEL NUMBER	PROPERTY LOCATION & CLASS	ASSESSMENT	EXEMPTION CODE-----	SCHOOL
CURRENT OWNERS NAME	SCHOOL DISTRICT	LAND	TAX DESCRIPTION	TAXABLE VALUE
CURRENT OWNERS ADDRESS	PARCEL SIZE/GRID COORD	TOTAL	SPECIAL DISTRICTS	TAX AMOUNT
*****				
15.002-1-48	Willard Rd 311 Res vac land - WTRFNT Massena 1 405801	17,500	Massena Central Sch	17,500
Krajc Peter 2217 N Halifax Ave Daytona Beach, FL 32118-3349	FRNT 210.00 DPTH 800.00 ACRES 3.70 EAST-0325383 NRTH-1787448 DEED BOOK 2009 PG-8942 FULL MARKET VALUE	17,500 17,500 19,231		
TOTAL TAX ---				349.67**
				DATE #1 09/30/15
				AMT DUE 349.67
*****				
8.004-3-9	14706 Sh 37 210 1 Family Res Massena 1 405801	9,200	Enhanced S 41834 Massena Central Sch	76,500
Krebs Jack D Krebs Carol A 14706 State Highway 37 Massena, NY 13662	FRNT 100.00 DPTH 200.00 EAST-0332762 NRTH-1793343 DEED BOOK 2003 PG-9082 FULL MARKET VALUE	76,500 84,066		
TOTAL TAX ---				448.55**
				DATE #1 09/30/15
				AMT DUE 448.55
*****				
9.057-4-4	57 Cr 43 210 1 Family Res Massena 1 405801	10,200	Basic Star 41854 Massena Central Sch	56,600
Kuca John 57 County Route 43 Massena, NY 13662	FRNT 100.00 DPTH 200.00 EAST-0348658 NRTH-1799446 DEED BOOK 2000 PG-12877 FULL MARKET VALUE	56,600 62,198		
TOTAL TAX ---				596.93**
				DATE #1 09/30/15
				AMT DUE 596.93
*****				
9.003-5-1.2	10123 SH 56 270 Mfg housing Massena 1 405801	14,600	Massena Central Sch	58,800
Kuhn Linda J 10125 State Highway 56 Massena, NY 13662-3403	ACRES 1.50 EAST-0346841 NRTH-1792262 DEED BOOK 2011 PG-16518 FULL MARKET VALUE	58,800 64,615		
TOTAL TAX ---				1,174.89**
				DATE #1 09/30/15
				AMT DUE 1,174.89
*****				

STATE OF NEW YORK  
 COUNTY - St Lawrence  
 SCHOOL - Massena 1  
 TOWN - Louisville  
 SWIS - 405289

2 0 1 5 S C H O O L T A X R O L L  
 T A X A B L E SECTION OF THE ROLL - 1  
 OWNERS NAME SEQUENCE  
 UNIFORM PERCENT OF VALUE IS 091.00

PAGE 491  
 VALUATION DATE-JUL 01, 2014  
 TAXABLE STATUS DATE-MAR 01, 2015

TAX MAP PARCEL NUMBER	PROPERTY LOCATION & CLASS	ASSESSMENT	EXEMPTION CODE-----	SCHOOL
CURRENT OWNERS NAME	SCHOOL DISTRICT	LAND	TAX DESCRIPTION	TAXABLE VALUE
CURRENT OWNERS ADDRESS	PARCEL SIZE/GRID COORD	TOTAL	SPECIAL DISTRICTS	TAX AMOUNT
*****	*****	*****	*****	*****
9.003-5-1.31	10125 SH 56			9.003-5-1.31 *****
Kuhn Linda J	210 1 Family Res - WTRFNT		Basic Star 41854	BILL 1111
10125 State Highway 56	Massena 1 405801	52,000	Massena Central Sch	28,800
Massena, NY 13662-3403	355' WF	187,200		3,740.46
	FRNT 145.00 DPTH			
	ACRES 33.90 BANK8888209			
	EAST-0346700 NRTH-1793192			
	DEED BOOK 2009 PG-19524			
	FULL MARKET VALUE	205,714		
			TOTAL TAX ---	3,206.46**
			DATE #1	09/30/15
			AMT DUE	3,206.46
*****	*****	*****	*****	*****

STATE OF NEW YORK  
 COUNTY - St Lawrence  
 SCHOOL - Massena 1  
 TOWN - Louisville  
 SWIS - 405289

2 0 1 5 S C H O O L T A X R O L L  
 T A X A B L E SECTION OF THE ROLL - 1  
 N A M E S E C T I O N - K  
 UNIFORM PERCENT OF VALUE IS 091.00

PAGE 492  
 VALUATION DATE-JUL 01, 2014  
 TAXABLE STATUS DATE-MAR 01, 2015  
 RPS155/V04/L015  
 CURRENT DATE 8/21/2015

\*\*\* S P E C I A L D I S T R I C T S U M M A R Y \*\*\*

CODE	DISTRICT NAME	TOTAL PARCELS	EXTENSION TYPE	EXTENSION VALUE	AD VALOREM VALUE	EXEMPT AMOUNT	TAXABLE VALUE	TOTAL TAX
------	---------------	---------------	----------------	-----------------	------------------	---------------	---------------	-----------

NO SPECIAL DISTRICTS AT THIS LEVEL

\*\*\* S C H O O L D I S T R I C T S U M M A R Y \*\*\*

CODE	DISTRICT NAME	TOTAL PARCELS	ASSESSED LAND	ASSESSED TOTAL	EXEMPT AMOUNT	TOTAL TAXABLE	TOTAL TAX
					----- STAR AMOUNT	----- STAR TAXABLE	
	Massena 1	45	1042,800	3950,788		3,950,788	
405801					1106,320	2,844,468	56,835.45
	S U B - T O T A L	45	1042,800	3950,788		3,950,788	
	S U B - T O T A L (CONT)				1106,320	2,844,468	56,835.45
	T O T A L	45	1042,800	3950,788		3,950,788	
	T O T A L (CONT)				1106,320	2,844,468	56,835.45

\*\*\* S Y S T E M C O D E S S U M M A R Y \*\*\*

NO SYSTEM EXEMPTIONS AT THIS LEVEL

\*\*\* E X E M P T I O N S U M M A R Y \*\*\*

CODE	DESCRIPTION	TOTAL PARCELS	SCHOOL
41834	Enhanced S	8	501,520
41854	Basic Star	21	604,800
	T O T A L	29	1106,320

STATE OF NEW YORK  
 COUNTY - St Lawrence  
 SCHOOL - Massena 1  
 TOWN - Louisville  
 SWIS - 405289

2 0 1 5 S C H O O L T A X R O L L  
 T A X A B L E SECTION OF THE ROLL - 1  
 N A M E S E C T I O N - K  
 UNIFORM PERCENT OF VALUE IS 091.00

PAGE 493  
 VALUATION DATE-JUL 01, 2014  
 TAXABLE STATUS DATE-MAR 01, 2015  
 RPS155/V04/L015  
 CURRENT DATE 8/21/2015

\*\*\* G R A N D T O T A L S \*\*\*

ROLL SEC	DESCRIPTION	TOTAL PARCELS	ASSESSED LAND	ASSESSED TOTAL	EXEMPT AMOUNT ----- STAR AMOUNT	TOTAL TAXABLE ----- STAR TAXABLE	TAX RATE	TOTAL TAX
	Massena Central Sc		1042,800	3950,788		3,950,788		
	SPEC DIST TAXES				1106,320	2,844,468		56,835.45
1	TAXABLE	45						56,835.45



STATE OF NEW YORK  
 COUNTY - St Lawrence  
 SCHOOL - Massena 1  
 TOWN - Louisville  
 SWIS - 405289

2 0 1 5 S C H O O L T A X R O L L  
 T A X A B L E SECTION OF THE ROLL - 1  
 OWNERS NAME SEQUENCE  
 UNIFORM PERCENT OF VALUE IS 091.00

PAGE 494  
 VALUATION DATE-JUL 01, 2014  
 TAXABLE STATUS DATE-MAR 01, 2015

TAX MAP PARCEL NUMBER	PROPERTY LOCATION & CLASS	ASSESSMENT	EXEMPTION CODE-----	SCHOOL
CURRENT OWNERS NAME	SCHOOL DISTRICT	LAND	TAX DESCRIPTION	TAXABLE VALUE
CURRENT OWNERS ADDRESS	PARCEL SIZE/GRID COORD	TOTAL	SPECIAL DISTRICTS	TAX AMOUNT
*****				16.047-1-9 *****
16.047-1-9	108 Woodland Dr			ACCT 1- 22-11 BILL 1112
Laba Frederick J	210 1 Family Res		Enhanced S 41834	44,600
Laba Susan	Massena 1 405801	7,000	Massena Central Sch	891.16
108 Woodland Dr	FRNT 75.00 DPTH 150.00	44,600		
Massena, NY 13662	EAST-0343692 NRTH-1784985			
	DEED BOOK 1007 PG-00978			
	FULL MARKET VALUE	49,011		
				TOTAL TAX --- 0.00**
*****				8.004-1-17.121 *****
8.004-1-17.121	470 Sh 131			BILL 1113
Laba Jeffrey	210 1 Family Res		Basic Star 41854	28,800
Laba Gina	Massena 1 405801	31,300	Massena Central Sch	2,108.00
470 State Highway 131	FRNT 221.00 DPTH 1039.00	105,500		
Massena, NY 13662	ACRES 5.30			
	EAST-0328456 NRTH-1798289			
	DEED BOOK 1998 PG-4874			
	FULL MARKET VALUE	115,934		
				TOTAL TAX --- 1,574.00**
				DATE #1 09/30/15
				AMT DUE 1,574.00
*****				9.073-3-4 *****
9.073-3-4	274 Andrews St			ACCT 1- 84-15 BILL 1114
Laba Mark R	210 1 Family Res		Basic Star 41854	28,800
Laba Tammy S	Massena 1 405801	7,200	Massena Central Sch	719.32
274 Andrews St	FRNT 69.00 DPTH 165.00	36,000		
Massena, NY 13662	EAST-0349020 NRTH-1794770			
	DEED BOOK 2006 PG-2245			
	FULL MARKET VALUE	39,560		
				TOTAL TAX --- 185.32**
				DATE #1 09/30/15
				AMT DUE 185.32
*****				16.002-1-25 *****
16.002-1-25	480 Cr 40			ACCT 1- 41-14.1 BILL 1115
Laba Robert P (LU)	210 1 Family Res - WTRFNT		Enhanced S 41834	62,690
Laba Joyce S (LU)	Massena 1 405801	27,500	Massena Central Sch	2,429.70
480 County Route 40	ACRES 1.50	121,600		
Massena, NY 13662	EAST-0350717 NRTH-1786989			
	DEED BOOK 2010 PG-8586			
	FULL MARKET VALUE	133,626		
				TOTAL TAX --- 1,349.70**
				DATE #1 09/30/15
				AMT DUE 1,349.70
*****				*****

STATE OF NEW YORK  
 COUNTY - St Lawrence  
 SCHOOL - Massena 1  
 TOWN - Louisville  
 SWIS - 405289

2 0 1 5 S C H O O L T A X R O L L  
 T A X A B L E SECTION OF THE ROLL - 1  
 OWNERS NAME SEQUENCE  
 UNIFORM PERCENT OF VALUE IS 091.00

PAGE 495  
 VALUATION DATE-JUL 01, 2014  
 TAXABLE STATUS DATE-MAR 01, 2015

TAX MAP PARCEL NUMBER	PROPERTY LOCATION & CLASS	ASSESSMENT	EXEMPTION CODE-----	SCHOOL
CURRENT OWNERS NAME	SCHOOL DISTRICT	LAND	TAX DESCRIPTION	TAXABLE VALUE
CURRENT OWNERS ADDRESS	PARCEL SIZE/GRID COORD	TOTAL	SPECIAL DISTRICTS	TAX AMOUNT
*****				
16.002-6-4.13	475 CR 40			16.002-6-4.13 *****
16.002-6-4.13	322 Rural vac>10		Massena Central Sch	36,900
Laba Robert P (LU)	Massena 1 405801	36,900		
Laba Joyce S (LU)	FRNT 416.00 DPTH	36,900		
480 County Route 40	ACRES 53.50			
Massena, NY 13662-3426	EAST-0348623 NRTH-1787649			
	DEED BOOK 2010 PG-8585			
	FULL MARKET VALUE	40,549		
			TOTAL TAX ---	737.30**
				DATE #1 09/30/15
				AMT DUE 737.30
*****				
15.001-1-14.2	14120 SH 37			15.001-1-14.2 *****
15.001-1-14.2	112 Dairy farm		Silo 42100	
LaBarge Eleanor	Massena 1 405801	34,900	Massena Central Sch	93,400
755 County Route 39	ACRES 78.50	103,400		
Massena, NY 13662	EAST-0318636 NRTH-1788205			
	DEED BOOK 2006 PG-19456			
	FULL MARKET VALUE	113,626		
			TOTAL TAX ---	1,866.23**
				DATE #1 09/30/15
				AMT DUE 1,866.23
*****				
15.001-2-25	SH 37			15.001-2-25 *****
15.001-2-25	322 Rural vac>10		Massena Central Sch	15,400
LaBarge Eleanor	Massena 1 405801	15,400		
755 County Route 39	FRNT 845.00 DPTH	15,400		
Massena, NY 13662	ACRES 54.10			
	EAST-0324054 NRTH-1791514			
	DEED BOOK 2005 PG-19811			
	FULL MARKET VALUE	16,923		
			TOTAL TAX ---	307.71**
				DATE #1 09/30/15
				AMT DUE 307.71
*****				
15.002-1-1.1	Sh 37			15.002-1-1.1 *****
15.002-1-1.1	120 Field crops		Massena Central Sch	25,000
LaBarge Eleanor	Massena 1 405801	25,000		
Boyce Richard E	FRNT 2200.00 DPTH	25,000		
755 County Route 39	ACRES 140.80			
Massena, NY 13662-3460	EAST-0324574 NRTH-1789222			
	DEED BOOK 2008 PG-14974			
	FULL MARKET VALUE	27,473		
			TOTAL TAX ---	499.53**
				DATE #1 09/30/15
				AMT DUE 499.53
*****				

STATE OF NEW YORK  
 COUNTY - St Lawrence  
 SCHOOL - Massena 1  
 TOWN - Louisville  
 SWIS - 405289

2 0 1 5 S C H O O L T A X R O L L  
 T A X A B L E SECTION OF THE ROLL - 1  
 OWNERS NAME SEQUENCE  
 UNIFORM PERCENT OF VALUE IS 091.00

PAGE 496  
 VALUATION DATE-JUL 01, 2014  
 TAXABLE STATUS DATE-MAR 01, 2015

TAX MAP PARCEL NUMBER	PROPERTY LOCATION & CLASS	ASSESSMENT	EXEMPTION CODE-----	SCHOOL
CURRENT OWNERS NAME	SCHOOL DISTRICT	LAND	TAX DESCRIPTION	TAXABLE VALUE
CURRENT OWNERS ADDRESS	PARCEL SIZE/GRID COORD	TOTAL	SPECIAL DISTRICTS	TAX AMOUNT
***** 15.003-2-3 *****				
15.003-2-3	Cr 36			ACCT 1- 13- 3
LaBarge Eleanor	105 Vac farmland		Massena Central Sch	50,000
Boyce Richard E	Massena 1 405801	50,000		
755 County Route 39	ACRES 215.00	50,000		
Massena, NY 13662-3460	EAST-0318723 NRTH-1781654			
	DEED BOOK 2008 PG-14974			
	FULL MARKET VALUE	54,945		
TOTAL TAX ---				999.05**
				DATE #1 09/30/15
				AMT DUE 999.05
***** 15.003-2-8.1 *****				
15.003-2-8.1	824 Cr 36			ACCT 1- 13- 4
LaBarge Eleanor	112 Dairy farm		Massena Central Sch	99,500
Boyce Richard E	Massena 1 405801	61,600		
755 County Route 39	FRNT 625.00 DPTH	99,500		
Massena, NY 13662-3460	ACRES 48.20			
	EAST-0320741 NRTH-1779236			
	DEED BOOK 2008 PG-14974			
	FULL MARKET VALUE	109,341		
TOTAL TAX ---				1,988.12**
				DATE #1 09/30/15
				AMT DUE 1,988.12
***** 15.003-2-33 *****				
15.003-2-33	Off Cr 36			ACCT 1- 9-15
LaBarge Eleanor	322 Rural vac>10		Massena Central Sch	6,800
755 County Route 39	Massena 1 405801	6,800		
Massena, NY 13662	ACRES 27.00	6,800		
	EAST-0318355 NRTH-1783600			
	DEED BOOK 2006 PG-19457			
	FULL MARKET VALUE	7,473		
TOTAL TAX ---				135.87**
				DATE #1 09/30/15
				AMT DUE 135.87
***** 15.004-1-48 *****				
15.004-1-48	585 Cr 39			ACCT 1- 13-11
LaBarge Eleanor	240 Rural res		Massena Central Sch	52,700
755 County Route 39	Massena 1 405801	36,300		
Massena, NY 13662	ACRES 84.50	52,700		
	EAST-0325267 NRTH-1780292			
	DEED BOOK 2008 PG-14974			
	FULL MARKET VALUE	57,912		
TOTAL TAX ---				1,053.00**
				DATE #1 09/30/15
				AMT DUE 1,053.00
*****				

STATE OF NEW YORK  
 COUNTY - St Lawrence  
 SCHOOL - Massena 1  
 TOWN - Louisville  
 SWIS - 405289

2 0 1 5 S C H O O L T A X R O L L  
 T A X A B L E SECTION OF THE ROLL - 1  
 OWNERS NAME SEQUENCE  
 UNIFORM PERCENT OF VALUE IS 091.00

PAGE 497  
 VALUATION DATE-JUL 01, 2014  
 TAXABLE STATUS DATE-MAR 01, 2015

TAX MAP PARCEL NUMBER	PROPERTY LOCATION & CLASS	ASSESSMENT	EXEMPTION CODE-----	SCHOOL
CURRENT OWNERS NAME	SCHOOL DISTRICT	LAND	TAX DESCRIPTION	TAXABLE VALUE
CURRENT OWNERS ADDRESS	PARCEL SIZE/GRID COORD	TOTAL	SPECIAL DISTRICTS	TAX AMOUNT
***** 15.040-3-16 *****				
15.040-3-16	Willard Rd			ACCT 1- 10- 1
LaBarge Eleanor	311 Res vac land		Massena Central Sch	1,000
Boyce Richard E	Massena 1 405801	1,000		
755 County Route 39	See Agreement 2002/9270	1,000		
Massena, NY 13662-3460	FRNT 180.00 DPTH 85.00			
	EAST-0322654 NRTH-1786278			
	DEED BOOK 2008 PG-14974			
	FULL MARKET VALUE	1,099		
TOTAL TAX ---				19.98**
				DATE #1 09/30/15
				AMT DUE 19.98
***** 15.040-3-19 *****				
15.040-3-19	Willard Rd			BILL 1125
LaBarge Eleanor	314 Rural vac<10		Massena Central Sch	1,000
Boyce Richard E	Massena 1 405801	1,000		
755 County Route 39	CR 39 abandoned rd	1,000		
Massena, NY 13662-3460	FRNT 32.00 DPTH 216.00			
	EAST-0322648 NRTH-1786233			
	DEED BOOK 2013 PG-3053			
	FULL MARKET VALUE	1,099		
TOTAL TAX ---				19.98**
				DATE #1 09/30/15
				AMT DUE 19.98
***** 15.048-2-10 *****				
15.048-2-10	755 Cr 39			ACCT 1-45-10
LaBarge Eugene E	210 1 Family Res		Basic Star 41854	28,800
LaBarge Eleanor J	Massena 1 405801	10,600	Massena Central Sch	62,700
755 County Route 39	FRNT 125.00 DPTH 263.00	62,700		
Massena, NY 13662	EAST-0323736 NRTH-1784381			
	DEED BOOK 988 PG-588			
	FULL MARKET VALUE	68,901		
TOTAL TAX ---				718.81**
				DATE #1 09/30/15
				AMT DUE 718.81
***** 8.036-3-2 *****				
8.036-3-2	888 Sh 131			BILL 1127
LaBarge Kenneth W	210 1 Family Res		Basic Star 41854	28,800
PO Box 233	Massena 1 405801	22,100	Massena Central Sch	186,300
Massena, NY 13662-4119	FRNT 200.00 DPTH 236.00	186,300		
	EAST-0335579 NRTH-1803994			
	DEED BOOK 2012 PG-18520			
	FULL MARKET VALUE	204,725		
TOTAL TAX ---				3,188.47**
				DATE #1 09/30/15
				AMT DUE 3,188.47
*****				

STATE OF NEW YORK  
 COUNTY - St Lawrence  
 SCHOOL - Massena 1  
 TOWN - Louisville  
 SWIS - 405289

2 0 1 5 S C H O O L T A X R O L L  
 T A X A B L E SECTION OF THE ROLL - 1  
 OWNERS NAME SEQUENCE  
 UNIFORM PERCENT OF VALUE IS 091.00

PAGE 498  
 VALUATION DATE-JUL 01, 2014  
 TAXABLE STATUS DATE-MAR 01, 2015

TAX MAP PARCEL NUMBER	PROPERTY LOCATION & CLASS	ASSESSMENT	EXEMPTION CODE-----	SCHOOL
CURRENT OWNERS NAME	SCHOOL DISTRICT	LAND	TAX DESCRIPTION	TAXABLE VALUE
CURRENT OWNERS ADDRESS	PARCEL SIZE/GRID COORD	TOTAL	SPECIAL DISTRICTS	TAX AMOUNT
***** 15.002-1-28 *****				
15.002-1-28	348 Willard Rd			ACCT 1- 16- 9
LaBarge Samuel A	210 1 Family Res		Basic Star 41854	BILL 1128
LaBarge Janet L	Massena 1 405801	7,000	Massena Central Sch	28,800
348 Willard Rd	FRNT 75.00 DPTH 150.00	57,400		1,146.91
Massena, NY 13662	EAST-0327946 NRTH-1791574			
	DEED BOOK 1082 PG-403			
	FULL MARKET VALUE	63,077		
TOTAL TAX ---				612.91**
				DATE #1 09/30/15
				AMT DUE 612.91
***** 9.001-1-9 *****				
9.001-1-9	83 Martin Rd			ACCT 1- 26-14
LaBelle David H	210 1 Family Res		Basic Star 41854	BILL 1129
LaBelle Renate	Massena 1 405801	14,300	Massena Central Sch	28,800
83 Martin Rd	FRNT 200.00 DPTH 217.00	55,000		1,098.96
Massena, NY 13662	BANK8888830			
	EAST-0339475 NRTH-1801330			
	DEED BOOK 2004 PG-20027			
	FULL MARKET VALUE	60,440		
TOTAL TAX ---				564.96**
				DATE #1 09/30/15
				AMT DUE 564.96
***** 8.004-2-9.12 *****				
8.004-2-9.12	130 Whalen Rd			BILL 1130
Lachance Lisa A	210 1 Family Res		Basic Star 41854	28,800
130 Whalen Rd	Massena 1 405801	18,200	Massena Central Sch	1,524.56
Massena, NY 13662	ACRES 7.10	76,300		
	EAST-0331979 NRTH-1796746			
	DEED BOOK 1101 PG-219			
	FULL MARKET VALUE	83,846		
TOTAL TAX ---				990.56**
				DATE #1 09/30/15
				AMT DUE 990.56
***** 9.003-2-14.2 *****				
9.003-2-14.2	161 Kingsley Rd			BILL 1131
LaClair Anthony	311 Res vac land		Massena Central Sch	157.85
LaClair Mary Jane	Massena 1 405801	7,900		
PO Box 204	FRNT 150.00 DPTH 215.00	7,900		
Moir, NY 12957-0095	EAST-0343196 NRTH-1798747			
	DEED BOOK 1086 PG-15			
	FULL MARKET VALUE	8,681		
TOTAL TAX ---				157.85**
				DATE #1 09/30/15
				AMT DUE 157.85
*****				

PRIOR OWNER ON 3/01/2015  
 LaClair Anthony

STATE OF NEW YORK  
 COUNTY - St Lawrence  
 SCHOOL - Massena 1  
 TOWN - Louisville  
 SWIS - 405289

2 0 1 5 S C H O O L T A X R O L L  
 T A X A B L E SECTION OF THE ROLL - 1  
 OWNERS NAME SEQUENCE  
 UNIFORM PERCENT OF VALUE IS 091.00

PAGE 499  
 VALUATION DATE-JUL 01, 2014  
 TAXABLE STATUS DATE-MAR 01, 2015

TAX MAP PARCEL NUMBER	PROPERTY LOCATION & CLASS	ASSESSMENT	EXEMPTION CODE-----	SCHOOL
CURRENT OWNERS NAME	SCHOOL DISTRICT	LAND	TAX DESCRIPTION	TAXABLE VALUE
CURRENT OWNERS ADDRESS	PARCEL SIZE/GRID COORD	TOTAL	SPECIAL DISTRICTS	TAX AMOUNT
***** 9.003-6-8 *****				
9.003-6-8	15 Old Farm Circle/pvt			BILL 1132
LaCourse Timmie	210 1 Family Res - WTRFNT		Basic Star 41854	28,800
15 Old Farm Cir	Massena 1 405801	34,500	Massena Central Sch	4,032.18
Massena, NY 13662	FRNT 205.00 DPTH 444.00	201,800		
	EAST-0346474 NRTH-1795103			
	DEED BOOK 2006 PG-11631			
	FULL MARKET VALUE	221,758		
TOTAL TAX ---				3,498.18**
				DATE #1 09/30/15
				AMT DUE 3,498.18
***** 23.001-3-16.2 *****				
23.001-3-16.2	401 Nation Rd			BILL 1133
Ladison Bridget M	210 1 Family Res		Basic Star 41854	28,800
401 Nation Rd	Massena 1 405801	11,400	Massena Central Sch	1,096.96
Norfolk, NY 13667-4292	Land Contract	54,900		
	See 2000-23141			
	FRNT 426.00 DPTH 1030.00			
	ACRES 10.10 BANK8888830			
	EAST-0317605 NRTH-1774184			
	DEED BOOK 2011 PG-18477			
	FULL MARKET VALUE	60,330		
TOTAL TAX ---				562.96**
				DATE #1 09/30/15
				AMT DUE 562.96
***** 15.004-3-8 *****				
15.004-3-8	529 Cr 39			BILL 1134
Ladison Bruce	270 Mfg housing		Basic Star 41854	28,800
Ladison Mary Ellen	Massena 1 405801	11,700	RP466_f 41690	2,880
529 County Route 39	FRNT 175.00 DPTH 200.00	35,500	Massena Central Sch	651.78
Massena, NY 13662	EAST-0327042 NRTH-1779816			
	DEED BOOK 1029 PG-188			
	FULL MARKET VALUE	39,011		
TOTAL TAX ---				117.78**
				DATE #1 09/30/15
				AMT DUE 117.78
***** 14.002-1-17 *****				
14.002-1-17	Sh 37			BILL 1135
LaDuke Dureen Marie	322 Rural vac>10		Massena Central Sch	261.75
13764 State Highway 37	Massena 1 405801	13,100		
Massena, NY 13662	ACRES 71.30	13,100		
	EAST-0309689 NRTH-1785741			
	DEED BOOK 1086 PG-919			
	FULL MARKET VALUE	14,396		
TOTAL TAX ---				261.75**
				DATE #1 09/30/15
				AMT DUE 261.75
*****				

STATE OF NEW YORK  
 COUNTY - St Lawrence  
 SCHOOL - Massena 1  
 TOWN - Louisville  
 SWIS - 405289

2 0 1 5 S C H O O L T A X R O L L  
 T A X A B L E SECTION OF THE ROLL - 1  
 OWNERS NAME SEQUENCE  
 UNIFORM PERCENT OF VALUE IS 091.00

PAGE 500  
 VALUATION DATE-JUL 01, 2014  
 TAXABLE STATUS DATE-MAR 01, 2015

TAX MAP PARCEL NUMBER	PROPERTY LOCATION & CLASS	ASSESSMENT	EXEMPTION CODE-----	SCHOOL
CURRENT OWNERS NAME	SCHOOL DISTRICT	LAND	TAX DESCRIPTION	TAXABLE VALUE
CURRENT OWNERS ADDRESS	PARCEL SIZE/GRID COORD	TOTAL	SPECIAL DISTRICTS	TAX AMOUNT
***** 14.002-1-18 *****				
14.002-1-18	Sh 37			ACCT 1- 14-11
LaDuke Dureen Marie	322 Rural vac>10		Massena Central Sch	14,300
13764 State Highway 37	Massena 1 405801	14,300		BILL 1136
Massena, NY 13662	ACRES 86.30	14,300		285.73
	EAST-0308000 NRTH-1785546			
	DEED BOOK 1086 PG-925			
	FULL MARKET VALUE	15,714		
			TOTAL TAX ---	285.73**
				DATE #1 09/30/15
				AMT DUE 285.73
***** 14.002-1-4.2 *****				
14.002-1-4.2	Sh 37			ACCT 1- 23-14
LaDuke Gary	311 Res vac land		Massena Central Sch	13,100
LaDuke Dureen	Massena 1 405801	13,100		BILL 1137
13764 State Highway 37	FRNT 700.00 DPTH	13,100		261.75
Massena, NY 13662	ACRES 71.00			
	EAST-0306918 NRTH-1784811			
	DEED BOOK 1998 PG-9127			
	FULL MARKET VALUE	14,396		
			TOTAL TAX ---	261.75**
				DATE #1 09/30/15
				AMT DUE 261.75
***** 14.002-1-13 *****				
14.002-1-13	13764 Sh 37			ACCT 1- 14-11
LaDuke Gary L	210 1 Family Res		Basic Star 41854	68,500
LaDuke Dureen M	Massena 1 405801	11,400	Massena Central Sch	1,368.70
13764 State Highway 37	FRNT 175.00 DPTH 187.00	68,500		
Massena, NY 13662	EAST-0309727 NRTH-1786563			
	DEED BOOK 1999 PG-24743			
	FULL MARKET VALUE	75,275		
			TOTAL TAX ---	834.70**
				DATE #1 09/30/15
				AMT DUE 834.70
***** 8.004-3-19.1 *****				
8.004-3-19.1	12 Patterson Rd			ACCT 1- 83-15. 1
Laffin Gerald P	210 1 Family Res		Basic Star 41854	146,800
LePage Linda	Massena 1 405801	15,700	Massena Central Sch	2,933.22
12 Patterson Rd	FRNT 392.00 DPTH	146,800		
Massena, NY 13662	ACRES 5.10			
	EAST-0334671 NRTH-1793755			
	DEED BOOK 1075 PG-908			
	FULL MARKET VALUE	161,319		
			TOTAL TAX ---	2,399.22**
				DATE #1 09/30/15
				AMT DUE 2,399.22

STATE OF NEW YORK  
 COUNTY - St Lawrence  
 SCHOOL - Massena 1  
 TOWN - Louisville  
 SWIS - 405289

2 0 1 5 S C H O O L T A X R O L L  
 T A X A B L E SECTION OF THE ROLL - 1  
 OWNERS NAME SEQUENCE  
 UNIFORM PERCENT OF VALUE IS 091.00

PAGE 501  
 VALUATION DATE-JUL 01, 2014  
 TAXABLE STATUS DATE-MAR 01, 2015

TAX MAP PARCEL NUMBER	PROPERTY LOCATION & CLASS	ASSESSMENT	EXEMPTION CODE-----	SCHOOL
CURRENT OWNERS NAME	SCHOOL DISTRICT	LAND	TAX DESCRIPTION	TAXABLE VALUE
CURRENT OWNERS ADDRESS	PARCEL SIZE/GRID COORD	TOTAL	SPECIAL DISTRICTS	TAX AMOUNT
*****				
15.001-1-5.12	Sh 37			15.001-1-5.12 *****
15.001-1-5.12	322 Rural vac>10		Massena Central Sch	16,500
LaForce Anne M	Massena 1 405801	16,500		
6859 Canary Meadow Dr	ACRES 59.60	16,500		
Converse, TX 78109	EAST-0313512 NRTH-1788855			
	DEED BOOK 1998 PG-10100			
	FULL MARKET VALUE	18,132		
TOTAL TAX ---				329.69**
				DATE #1 09/30/15
				AMT DUE 329.69
*****				
16.047-1-13	9820 Sh 56			16.047-1-13 *****
16.047-1-13	312 Vac w/imprv		Massena Central Sch	16,800
LaFramboise Mark	Massena 1 405801	2,600		
LaFramboise Michael R	FRNT 126.00 DPTH 300.00	16,800		
1397 Rosemount Ave	BANK1111111			
Cornwall, ON, Canada	EAST-0343810 NRTH-1785414			
K6J 3E5	DEED BOOK 2011 PG-11453			
	FULL MARKET VALUE	18,462		
TOTAL TAX ---				335.68**
				DATE #1 09/30/15
				AMT DUE 335.68
*****				
9.064-1-22	161 Sh 37B			9.064-1-22 *****
9.064-1-22	210 1 Family Res		Massena Central Sch	63,900
LaFrance Norman	Massena 1 405801	9,300		
LaFrance Betty	FRNT 83.00 DPTH 264.00	63,900		
445 Leslie Rd Apt 54	BANK8888209			
Massena, NY 13662-4206	EAST-0346923 NRTH-1796832			
	DEED BOOK 966 PG-794			
	FULL MARKET VALUE	70,220		
TOTAL TAX ---				1,276.79**
				DATE #1 09/30/15
				AMT DUE 1,276.79
*****				
8.002-3-1	475 Sh 131			8.002-3-1 *****
8.002-3-1	570 Marina - WTRFNT		Massena Central Sch	69,900
Lake St Law Yacht Club Inc	Massena 1 405801	39,600		
PO Box 481	ACRES 1.60	69,900		
Massena, NY 13662	EAST-0327930 NRTH-1800378			
	DEED BOOK LEASE PG-AGR			
	FULL MARKET VALUE	76,813		
TOTAL TAX ---				1,396.68**
				DATE #1 09/30/15
				AMT DUE 1,396.68
*****				



STATE OF NEW YORK  
 COUNTY - St Lawrence  
 SCHOOL - Massena 1  
 TOWN - Louisville  
 SWIS - 405289

2 0 1 5 S C H O O L T A X R O L L  
 T A X A B L E SECTION OF THE ROLL - 1  
 OWNERS NAME SEQUENCE  
 UNIFORM PERCENT OF VALUE IS 091.00

PAGE 502  
 VALUATION DATE-JUL 01, 2014  
 TAXABLE STATUS DATE-MAR 01, 2015

TAX MAP PARCEL NUMBER	PROPERTY LOCATION & CLASS	ASSESSMENT	EXEMPTION CODE-----	SCHOOL
CURRENT OWNERS NAME	SCHOOL DISTRICT	LAND	TAX DESCRIPTION	TAXABLE VALUE
CURRENT OWNERS ADDRESS	PARCEL SIZE/GRID COORD	TOTAL	SPECIAL DISTRICTS	TAX AMOUNT
***** 8.044-3-7 *****				
8.044-3-7	333 Cr 41			ACCT 1- 42-12
Lakins David (LU)	210 1 Family Res		Enhanced S 41834	BILL 1144
Lakins Linda (LU)	Massena 1 405801	9,600	Massena Central Sch	59,800
333 County Route 41	FRNT 100.00 DPTH 167.00	59,800		1,194.87
Massena, NY 13662	EAST-0336236 NRTH-1802105			
	DEED BOOK 2008 PG-21947			
	FULL MARKET VALUE	65,714		
			TOTAL TAX ---	114.87**
				DATE #1 09/30/15
				AMT DUE 114.87
***** 8.004-1-21.12 *****				
8.004-1-21.12	Sh 131			BILL 1145
Lakins Tammy L	311 Res vac land		Massena Central Sch	549.48
28 Meadow Dr	Massena 1 405801	27,500		
Massena, NY 13662	FRNT 700.00 DPTH 600.00	27,500		
	ACRES 9.60			
	EAST-0327336 NRTH-1797669			
	DEED BOOK 2000 PG-21950			
	FULL MARKET VALUE	30,220		
			TOTAL TAX ---	549.48**
				DATE #1 09/30/15
				AMT DUE 549.48
***** 9.062-2-1 *****				
9.062-2-1	6 Nichols Dr			BILL 1146
LaLonde Edward D	210 1 Family Res		Enhanced S 41834	62,690
LaLonde Karen M	Massena 1 405801	34,800	Massena Central Sch	4,210.01
6 Nichols Dr	FRNT 200.00 DPTH 300.00	210,700		
Massena, NY 13662	EAST-0340507 NRTH-1796675			
	DEED BOOK 2005 PG-11380			
	FULL MARKET VALUE	231,538		
			TOTAL TAX ---	3,130.01**
				DATE #1 09/30/15
				AMT DUE 3,130.01
***** 16.001-3-5 *****				
16.001-3-5	1597 Cr 36			ACCT 1- 6-14
Lamay Stanley J	270 Mfg housing		Massena Central Sch	BILL 1147
1597 County Route 36	Massena 1 405801	11,100		659.38
Norfolk, NY 13667-3272	FRNT 151.00 DPTH 202.00	33,000		
	Sp12000			
	EAST-0339542 NRTH-1784504			
	DEED BOOK 2013 PG-2440			
	FULL MARKET VALUE	36,264		
			TOTAL TAX ---	659.38**
				DATE #1 09/30/15
				AMT DUE 659.38
*****				

STATE OF NEW YORK  
 COUNTY - St Lawrence  
 SCHOOL - Massena 1  
 TOWN - Louisville  
 SWIS - 405289

2 0 1 5 S C H O O L T A X R O L L  
 T A X A B L E SECTION OF THE ROLL - 1  
 OWNERS NAME SEQUENCE  
 UNIFORM PERCENT OF VALUE IS 091.00

PAGE 503  
 VALUATION DATE-JUL 01, 2014  
 TAXABLE STATUS DATE-MAR 01, 2015

TAX MAP PARCEL NUMBER	PROPERTY LOCATION & CLASS	ASSESSMENT	EXEMPTION CODE-----	SCHOOL
CURRENT OWNERS NAME	SCHOOL DISTRICT	LAND	TAX DESCRIPTION	TAXABLE VALUE
CURRENT OWNERS ADDRESS	PARCEL SIZE/GRID COORD	TOTAL	SPECIAL DISTRICTS	TAX AMOUNT
***** 8.036-2-17 *****				
8.036-2-17	56 Tucker Ter			ACCT 1- 17-14
Lamb John	210 1 Family Res		Basic Star 41854	BILL 1148
Lamb Ruthie	Massena 1 405801	10,000	Massena Central Sch	28,800
56 Tucker Ter	110x158x50x159	54,300		1,084.97
Massena, NY 13662	FRNT 110.00 DPTH 158.00			
	BANK8888869			
	EAST-0334328 NRTH-1804338			
	DEED BOOK 2003 PG-20987			
	FULL MARKET VALUE	59,670		
			TOTAL TAX ---	550.97**
			DATE #1	09/30/15
			AMT DUE	550.97
***** 8.036-2-13.1 *****				
8.036-2-13.1	Off Tucker Ter			ACCT 1- 89- 1.3
Lamb John C	314 Rural vac<10		Massena Central Sch	BILL 1149
Leffler Scott J	Massena 1 405801	2,000		39.96
56 Tucker Ter	ACRES 1.70	2,000		
Massena, NY 13662-3118	EAST-0334497 NRTH-1804271			
	DEED BOOK 2012 PG-13688			
	FULL MARKET VALUE	2,198		
			TOTAL TAX ---	39.96**
			DATE #1	09/30/15
			AMT DUE	39.96
***** 15.048-1-5.2 *****				
15.048-1-5.2	12 Lincoln Dr			ACCT 8-88-12.2
Lamica Charles	312 Vac w/imprv		Massena Central Sch	BILL 1150
9 Lincoln Dr	Massena 1 405801	5,000		643.39
Massena, NY 13662	FRNT 210.00 DPTH 35.00	32,200		
	EAST-0322735 NRTH-1785376			
	DEED BOOK 2001 PG-17845			
	FULL MARKET VALUE	35,385		
			TOTAL TAX ---	643.39**
			DATE #1	09/30/15
			AMT DUE	643.39
***** 15.048-1-29 *****				
15.048-1-29	9 Lincoln Dr			ACCT 1- 69- 6
Lamica Charles E	210 1 Family Res		Basic Star 41854	BILL 1151
9 Lincoln Dr	Massena 1 405801	7,900	Massena Central Sch	28,800
Massena, NY 13662	FRNT 76.00 DPTH 132.00	34,800		695.34
	BANK8888830			
	EAST-0322881 NRTH-1785219			
	DEED BOOK 1060 PG-735			
	FULL MARKET VALUE	38,242		
			TOTAL TAX ---	161.34**
			DATE #1	09/30/15
			AMT DUE	161.34
*****				

STATE OF NEW YORK  
 COUNTY - St Lawrence  
 SCHOOL - Massena 1  
 TOWN - Louisville  
 SWIS - 405289

2 0 1 5 S C H O O L T A X R O L L  
 T A X A B L E SECTION OF THE ROLL - 1  
 OWNERS NAME SEQUENCE  
 UNIFORM PERCENT OF VALUE IS 091.00

PAGE 504  
 VALUATION DATE-JUL 01, 2014  
 TAXABLE STATUS DATE-MAR 01, 2015

TAX MAP PARCEL NUMBER	PROPERTY LOCATION & CLASS	ASSESSMENT	EXEMPTION CODE-----	SCHOOL
CURRENT OWNERS NAME	SCHOOL DISTRICT	LAND	TAX DESCRIPTION	TAXABLE VALUE
CURRENT OWNERS ADDRESS	PARCEL SIZE/GRID COORD	TOTAL	SPECIAL DISTRICTS	TAX AMOUNT
*****				
9.003-2-87.21	44 SH 37B			9.003-2-87.21 *****
Langlois Milton J	330 Vacant comm		Massena Central Sch	32,400
11 Bowers St	Massena 1 405801	32,400		
Massena, NY 13662	FRNT 250.00 DPTH	32,400		
	ACRES 9.00			
	EAST-0344892 NRTH-1794822			
	FULL MARKET VALUE	35,604		
TOTAL TAX ---				647.39**
				DATE #1 09/30/15
				AMT DUE 647.39
*****				
9.048-2-3	109 Cr 43			9.048-2-3 *****
Lanning Travis R	210 1 Family Res		Basic Star 41854	ACCT 1- 35- 8 BILL 1153
Lanning Carrye A	Massena 1 405801	11,400	Massena Central Sch	28,800
109 County Route 43	FRNT 120.00 DPTH 234.00	63,700		
Massena, NY 13662	BANK8888869			
	EAST-0347839 NRTH-1800552			
	DEED BOOK 2005 PG-10613			
	FULL MARKET VALUE	70,000		
TOTAL TAX ---				738.79**
				DATE #1 09/30/15
				AMT DUE 738.79
*****				
9.062-3-3	2 Green Dr			9.062-3-3 *****
Lannis Daryle	210 1 Family Res		Basic Star 41854	BILL 1154
2 Green Dr	Massena 1 405801	25,000	Massena Central Sch	28,800
Massena, NY 13662-4103	FRNT 223.00 DPTH 413.00	238,500		4,765.49
	EAST-0339827 NRTH-1796318			
	DEED BOOK 2014 PG-2479			
	FULL MARKET VALUE	262,088		
TOTAL TAX ---				4,231.49**
				DATE #1 09/30/15
				AMT DUE 4,231.49
*****				
9.003-2-64.1	48 Cr 41			9.003-2-64.1 *****
Lannis Guy	210 1 Family Res		Massena Central Sch	ACCT 1- 43-10 BILL 1155
Lannis Mary	Massena 1 405801	26,200		48,300
565 County Route 42	ACRES 6.10	48,300		
Massena, NY 13662	EAST-0340510 NRTH-1796037			
	DEED BOOK 2006 PG-10485			
	FULL MARKET VALUE	53,077		
TOTAL TAX ---				965.09**
				DATE #1 09/30/15
				AMT DUE 965.09
*****				

STATE OF NEW YORK  
 COUNTY - St Lawrence  
 SCHOOL - Massena 1  
 TOWN - Louisville  
 SWIS - 405289

2 0 1 5 S C H O O L T A X R O L L  
 T A X A B L E SECTION OF THE ROLL - 1  
 OWNERS NAME SEQUENCE  
 UNIFORM PERCENT OF VALUE IS 091.00

PAGE 505  
 VALUATION DATE-JUL 01, 2014  
 TAXABLE STATUS DATE-MAR 01, 2015

TAX MAP PARCEL NUMBER	PROPERTY LOCATION & CLASS	ASSESSMENT	EXEMPTION CODE-----	SCHOOL
CURRENT OWNERS NAME	SCHOOL DISTRICT	LAND	TAX DESCRIPTION	TAXABLE VALUE
CURRENT OWNERS ADDRESS	PARCEL SIZE/GRID COORD	TOTAL	SPECIAL DISTRICTS	TAX AMOUNT
***** 9.062-2-2 *****				
9.062-2-2	16 Kingsley Rd			BILL 1156
Lannis Ryan	210 1 Family Res		Massena Central Sch	34,300 685.35
565 County Route 42	Massena 1 405801	12,200		
Massena, NY 13662-3216	FRNT 150.00 DPTH 200.00	34,300		
	ACRES 0.68			
	EAST-0340511 NRTH-1796332			
	DEED BOOK 2014 PG-2179			
	FULL MARKET VALUE	37,692		
TOTAL TAX ---				685.35**
				DATE #1 09/30/15
				AMT DUE 685.35
***** 15.001-1-13 *****				
15.001-1-13	14075 Sh 37			BILL 1157
LaPage Flurence (Estate)	270 Mfg housing		Massena Central Sch	36,100 721.32
Attn: Nancy Clary	Massena 1 405801	13,900		
512 Blanchard Hill Rd	FRNT 190.00 DPTH 370.00	36,100		
Russell, NY 13684	EAST-0317186 NRTH-1789135			
	DEED BOOK 1027 PG-455			
	FULL MARKET VALUE	39,670		
TOTAL TAX ---				721.32**
				DATE #1 09/30/15
				AMT DUE 721.32
***** 8.073-1-5.1 *****				
8.073-1-5.1	545 Willard Rd			BILL 1158
LaPage Shepard	210 1 Family Res		Basic Star 41854	28,800
LaPage Maria	Massena 1 405801	12,800	Massena Central Sch	155,300 3,103.06
545 Willard Rd	FRNT 200.00 DPTH 375.00	155,300		
Massena, NY 13662	EAST-0324804 NRTH-1795577			
	DEED BOOK 2007 PG-5394			
	FULL MARKET VALUE	170,659		
TOTAL TAX ---				2,569.06**
				DATE #1 09/30/15
				AMT DUE 2,569.06
***** 9.065-4-12.1 *****				
9.065-4-12.1	252 Sh 37B			BILL 1159
LaPierre Barry	210 1 Family Res - WTRFNT		Basic Star 41854	28,800
LaPierre Rosemary	Massena 1 405801	29,200	Massena Central Sch	114,800 2,293.83
252A State Highway 37B	ACRES 3.00	114,800		
Massena, NY 13662	EAST-0349497 NRTH-1797554			
	DEED BOOK 1091 PG-274			
	FULL MARKET VALUE	126,154		
TOTAL TAX ---				1,759.83**
				DATE #1 09/30/15
				AMT DUE 1,759.83
*****				

STATE OF NEW YORK  
 COUNTY - St Lawrence  
 SCHOOL - Massena 1  
 TOWN - Louisville  
 SWIS - 405289

2 0 1 5 S C H O O L T A X R O L L  
 T A X A B L E SECTION OF THE ROLL - 1  
 OWNERS NAME SEQUENCE  
 UNIFORM PERCENT OF VALUE IS 091.00

PAGE 506  
 VALUATION DATE-JUL 01, 2014  
 TAXABLE STATUS DATE-MAR 01, 2015

TAX MAP PARCEL NUMBER	PROPERTY LOCATION & CLASS	ASSESSMENT	EXEMPTION CODE-----	SCHOOL
CURRENT OWNERS NAME	SCHOOL DISTRICT	LAND	TAX DESCRIPTION	TAXABLE VALUE
CURRENT OWNERS ADDRESS	PARCEL SIZE/GRID COORD	TOTAL	SPECIAL DISTRICTS	TAX AMOUNT
***** 9.065-4-14.1 *****				
252A SH 37B				BILL 1160
9.065-4-14.1	311 Res vac land		Massena Central Sch	5,000 99.91
LaPierre Barry	Massena 1 405801	5,000		
LaPierre RoseMary	FRNT 274.00 DPTH 375.00	5,000		
252A State Highway 37B	ACRES 3.30			
Massena, NY 13662	EAST-0349061 NRTH-1797825			
	DEED BOOK 2003 PG-16226			
	FULL MARKET VALUE	5,495		
TOTAL TAX ---				99.91**
				DATE #1 09/30/15
				AMT DUE 99.91
***** 9.001-1-72.21 *****				
1161 Sh 131				BILL 1161
9.001-1-72.21	210 1 Family Res		Basic Star 41854	28,800
LaPierre Blaine R	Massena 1 405801	29,700	Massena Central Sch	121,500 2,427.70
LaPierre Debra A	FRNT 200.00 DPTH 193.00	121,500		
1161 State Highway 131	EAST-0341857 NRTH-1802973			
Massena, NY 13662	DEED BOOK 1028 PG-545			
	FULL MARKET VALUE	133,516		
TOTAL TAX ---				1,893.70**
				DATE #1 09/30/15
				AMT DUE 1,893.70
***** 16.001-3-28.2 *****				
181 Wallace Rd				BILL 1162
16.001-3-28.2	210 1 Family Res		Basic Star 41854	28,800
LaPlante Angel	Massena 1 405801	22,400	Massena Central Sch	133,200 2,661.48
Keith Austin Conner	FRNT 461.00 DPTH	133,200		
181 Wallace Rd	ACRES 12.10			
Norfolk, NY 13667-3276	EAST-0336595 NRTH-1786433			
	DEED BOOK 2015 PG-1000			
	FULL MARKET VALUE	146,374		
TOTAL TAX ---				2,127.48**
				DATE #1 09/30/15
				AMT DUE 2,127.48
***** 16.001-3-3.1 *****				
1661A, 1661b Cr 36				BILL 1163
16.001-3-3.1	113 Cattle farm		Enhanced S 41834	62,690
LaPlante Guy	Massena 1 405801	30,700	Massena Central Sch	165,000 3,296.88
LaPlante Kathleen	ACRES 59.10	165,000		
1661 County Route 36	EAST-0340946 NRTH-1784964			
Norfolk, NY 13667	DEED BOOK 925 PG-425			
	FULL MARKET VALUE	181,319		
TOTAL TAX ---				2,216.88**
				DATE #1 09/30/15
				AMT DUE 2,216.88
*****				

STATE OF NEW YORK  
 COUNTY - St Lawrence  
 SCHOOL - Massena 1  
 TOWN - Louisville  
 SWIS - 405289

2 0 1 5 S C H O O L T A X R O L L  
 T A X A B L E SECTION OF THE ROLL - 1  
 OWNERS NAME SEQUENCE  
 UNIFORM PERCENT OF VALUE IS 091.00

PAGE 507  
 VALUATION DATE-JUL 01, 2014  
 TAXABLE STATUS DATE-MAR 01, 2015

TAX MAP PARCEL NUMBER	PROPERTY LOCATION & CLASS	ASSESSMENT	EXEMPTION CODE-----	SCHOOL
CURRENT OWNERS NAME	SCHOOL DISTRICT	LAND	TAX DESCRIPTION	TAXABLE VALUE
CURRENT OWNERS ADDRESS	PARCEL SIZE/GRID COORD	TOTAL	SPECIAL DISTRICTS	TAX AMOUNT
***** 16.001-3-28.1 *****				
16.001-3-28.1	Wallace Rd			ACCT 1- 58- 11.1 BILL 1164
LaPlante Guy A (LU)	311 Res vac land		Massena Central Sch	1,200 23.98
LaPlante Kathleen (LU)	Massena 1 405801	1,200		
1661 County Route 36	FRNT 152.00 DPTH	1,200		
Norfolk, NY 13667-3271	ACRES 6.40			
	EAST-0336867 NRTH-1786170			
	DEED BOOK 2013 PG-8217			
	FULL MARKET VALUE	1,319		
			TOTAL TAX ---	23.98**
			DATE #1	09/30/15
			AMT DUE	23.98
***** 16.026-2-3.11 *****				
16.026-2-3.11	669 Cr 40			ACCT 1- 50-12 BILL 1165
LaPradd Harold J Jr	210 1 Family Res		Basic Star 41854	28,800
LaPradd Nicole	Massena 1 405801	17,200	Massena Central Sch	1,638.45
669 County Route 40	FRNT 224.00 DPTH	82,000		
Massena, NY 13662	ACRES 2.70			
	EAST-0352785 NRTH-1791620			
	DEED BOOK 2007 PG-11637			
	FULL MARKET VALUE	90,110		
			TOTAL TAX ---	1,104.45**
			DATE #1	09/30/15
			AMT DUE	1,104.45
***** 8.004-3-29 *****				
8.004-3-29	85 Patterson Rd			ACCT 1-6-15 BILL 1167
LaPrade Billy	270 Mfg housing		Basic Star 41854	28,800
85 Patterson Rd	Massena 1 405801	12,500	Massena Central Sch	1,616.47
Massena, NY 13662-3147	FRNT 373.00 DPTH 90.00	80,900		
	EAST-0371530 NRTH-2216878			
	DEED BOOK 2010 PG-14731			
	FULL MARKET VALUE	88,901		
			TOTAL TAX ---	1,082.47**
			DATE #1	09/30/15
			AMT DUE	1,082.47
***** 9.048-1-12 *****				
9.048-1-12	141 Cr 43			ACCT 1-6-15 BILL 1167
LaPrade Brian R	210 1 Family Res		Basic Star 41854	28,800
LaPrade Lisa	Massena 1 405801	10,200	Massena Central Sch	965.09
141 County Route 43	FRNT 100.00 DPTH 200.00	48,300		
Massena, NY 13662	EAST-0347490 NRTH-1801214			
	DEED BOOK 1048 PG-696			
	FULL MARKET VALUE	53,077		
			TOTAL TAX ---	431.09**
			DATE #1	09/30/15
			AMT DUE	431.09

\*\*\*\*\*

STATE OF NEW YORK  
 COUNTY - St Lawrence  
 SCHOOL - Massena 1  
 TOWN - Louisville  
 SWIS - 405289

2 0 1 5 S C H O O L T A X R O L L  
 T A X A B L E SECTION OF THE ROLL - 1  
 OWNERS NAME SEQUENCE  
 UNIFORM PERCENT OF VALUE IS 091.00

PAGE 508  
 VALUATION DATE-JUL 01, 2014  
 TAXABLE STATUS DATE-MAR 01, 2015

TAX MAP PARCEL NUMBER	PROPERTY LOCATION & CLASS	ASSESSMENT	EXEMPTION CODE-----	SCHOOL
CURRENT OWNERS NAME	SCHOOL DISTRICT	LAND	TAX DESCRIPTION	TAXABLE VALUE
CURRENT OWNERS ADDRESS	PARCEL SIZE/GRID COORD	TOTAL	SPECIAL DISTRICTS	TAX AMOUNT
***** 8.044-1-30 *****				
8.044-1-30	Tucker Ter 314 Rural vac<10		Massena Central Sch	4,800
Laramay Jerry	Massena 1 405801	4,800		
Laramay Marcella	FRNT 95.00 DPTH 198.00	4,800		
788 State Highway 131	EAST-0334392 NRTH-1803684			
Massena, NY 13662-3187	DEED BOOK 2013 PG-15705			
	FULL MARKET VALUE	5,275		
TOTAL TAX ---				95.91**
				DATE #1 09/30/15
				AMT DUE 95.91
***** 8.002-1-35.111 *****				
8.002-1-35.111	788 Sh 131 415 Motel		Basic Star 41854	337,200
Laramay Marcella	Massena 1 405801	89,800	Massena Central Sch	337,200
788 State Highway 131	FRNT 361.00 DPTH	337,200		
Massena, NY 13662-3187	ACRES 73.90			
	EAST-0334707 NRTH-1802432			
	DEED BOOK 2011 PG-19403			
	FULL MARKET VALUE	370,549		
TOTAL TAX ---				6,203.62**
				DATE #1 09/30/15
				AMT DUE 6,203.62
***** 8.004-2-30 *****				
8.004-2-30	Off Whalen Rd 322 Rural vac>10		Massena Central Sch	4,200
Laramay Marcella	Massena 1 405801	4,200		
788 State Highway 131	ACRES 17.00	4,200		
Massena, NY 13662-3187	EAST-0332022 NRTH-1798887			
	DEED BOOK 2011 PG-19403			
	FULL MARKET VALUE	4,615		
TOTAL TAX ---				83.92**
				DATE #1 09/30/15
				AMT DUE 83.92
***** 15.048-3-1.1 *****				
15.048-3-1.1	52 Lincoln Dr 210 1 Family Res		Basic Star 41854	117,500
Laramy Michael R	Massena 1 405801	13,300	Massena Central Sch	117,500
Laramy Michele L	FRNT 250.00 DPTH 200.00	117,500		
52 Lincoln Dr	BANK8888150			
Massena, NY 13662	EAST-0321625 NRTH-1785181			
	DEED BOOK 1089 PG-980			
	FULL MARKET VALUE	129,121		
TOTAL TAX ---				1,813.78**
				DATE #1 09/30/15
				AMT DUE 1,813.78
*****				

STATE OF NEW YORK  
 COUNTY - St Lawrence  
 SCHOOL - Massena 1  
 TOWN - Louisville  
 SWIS - 405289

2 0 1 5 S C H O O L T A X R O L L  
 T A X A B L E SECTION OF THE ROLL - 1  
 OWNERS NAME SEQUENCE  
 UNIFORM PERCENT OF VALUE IS 091.00

PAGE 509  
 VALUATION DATE-JUL 01, 2014  
 TAXABLE STATUS DATE-MAR 01, 2015

TAX MAP PARCEL NUMBER	PROPERTY LOCATION & CLASS	ASSESSMENT	EXEMPTION CODE-----	SCHOOL
CURRENT OWNERS NAME	SCHOOL DISTRICT	LAND	TAX DESCRIPTION	TAXABLE VALUE
CURRENT OWNERS ADDRESS	PARCEL SIZE/GRID COORD	TOTAL	SPECIAL DISTRICTS	TAX AMOUNT
***** 15.001-2-11 *****				
15.001-2-11	14195 Sh 37			ACCT 1- 67- 7
LaRock Paul	210 1 Family Res		Massena Central Sch	BILL 1172
145 County Route 36	Massena 1 405801	9,900		
Chase Mills, NY 13621	FRNT 110.00 DPTH 220.00	37,900		
	EAST-0320249 NRTH-1789956			
	DEED BOOK 2006 PG-11100			
	FULL MARKET VALUE	41,648		
TOTAL TAX ---				757.28**
				DATE #1 09/30/15
				AMT DUE 757.28
***** 8.004-1-14.1 *****				
8.004-1-14.1	420 Sh 131			ACCT 1- 34-14
LaShomb Bernard A	210 1 Family Res		Enhanced S 41834	BILL 1173
LaShomb Iris W	Massena 1 405801	24,500	Massena Central Sch	62,690
420 State Highway 131	FRNT 160.00 DPTH 150.00	93,400		
Massena, NY 13662	EAST-0327540 NRTH-1798087			
	DEED BOOK 1100 PG-77			
	FULL MARKET VALUE	102,637		
TOTAL TAX ---				786.23**
				DATE #1 09/30/15
				AMT DUE 786.23
***** 8.004-2-40 *****				
8.004-2-40	14863 Sh 37			ACCT 1- 12-11.2
LaShomb Jason W	210 1 Family Res		Basic Star 41854	BILL 1174
LaShomb Christina M	Massena 1 405801	15,800	Massena Central Sch	28,800
14863 State Highway 37	FRNT 348.00 DPTH	103,300		
Massena, NY 13662-3146	ACRES 5.40 BANK8888830			
	EAST-0336165 NRTH-1794880			
	DEED BOOK 2010 PG-7272			
	FULL MARKET VALUE	113,516		
TOTAL TAX ---				1,530.05**
				DATE #1 09/30/15
				AMT DUE 1,530.05
***** 15.004-1-24.11 *****				
15.004-1-24.11	1224, 1232 Cr 36			ACCT 1- 7-10
Lashomb Jeffery P	210 1 Family Res		Basic Star 41854	BILL 1175
Miller Jeffrey	Massena 1 405801	13,800	Massena Central Sch	28,800
1224 County Route 36	FRNT 315.00 DPTH 175.00	65,000		1,298.77
Norfolk, NY 13667-3279	EAST-0330343 NRTH-1783005			
	DEED BOOK 2013 PG-18461			
	FULL MARKET VALUE	71,429		
TOTAL TAX ---				764.77**
				DATE #1 09/30/15
				AMT DUE 764.77
*****				



STATE OF NEW YORK  
 COUNTY - St Lawrence  
 SCHOOL - Massena 1  
 TOWN - Louisville  
 SWIS - 405289

2 0 1 5 S C H O O L T A X R O L L  
 T A X A B L E SECTION OF THE ROLL - 1  
 OWNERS NAME SEQUENCE  
 UNIFORM PERCENT OF VALUE IS 091.00

PAGE 510  
 VALUATION DATE-JUL 01, 2014  
 TAXABLE STATUS DATE-MAR 01, 2015

TAX MAP PARCEL NUMBER	PROPERTY LOCATION & CLASS	ASSESSMENT	EXEMPTION CODE-----	SCHOOL
CURRENT OWNERS NAME	SCHOOL DISTRICT	LAND	TAX DESCRIPTION	TAXABLE VALUE
CURRENT OWNERS ADDRESS	PARCEL SIZE/GRID COORD	TOTAL	SPECIAL DISTRICTS	TAX AMOUNT
*****				
14.002-1-8.21	13775 Sh 37			14.002-1-8.21 *****
LaShomb Scott	210 1 Family Res		Basic Star 41854	ACCT 1- 10- 5.2 BILL 1176
13775 State Highway 37	Massena 1 405801	14,900	Massena Central Sch	101,200 2,022.08
Massena, NY 13662	Also see 2004-1180	101,200		
	FRNT 445.00 DPTH			
	ACRES 2.40 BANK8888111			
	EAST-0309949 NRTH-1786908			
	DEED BOOK 2004 PG-1180			
	FULL MARKET VALUE	111,209		
			TOTAL TAX ---	1,488.08**
				DATE #1 09/30/15
				AMT DUE 1,488.08
*****				
15.002-1-11	14402 Sh 37			15.002-1-11 *****
LaShomb Tammy G	210 1 Family Res		Massena Central Sch	ACCT 1- 59- 5 BILL 1177
75 Root Rd	Massena 1 405801	8,400		39,400 787.25
Potsdam, NY 13676	FRNT 100.00 DPTH 115.00	39,400		
	EAST-0325334 NRTH-1791175			
	DEED BOOK 1081 PG-723			
	FULL MARKET VALUE	43,297		
			TOTAL TAX ---	787.25**
				DATE #1 09/30/15
				AMT DUE 787.25
*****				
9.064-1-3	47 Johnson Dr			9.064-1-3 *****
LaShomb Timmy J	210 1 Family Res		Basic Star 41854	ACCT 1- 39- 6 BILL 1178
LaShomb Michelle F	Massena 1 405801	12,700	Massena Central Sch	87,500 1,748.34
47 Johnson Dr	FRNT 220.00 DPTH 150.00	87,500		
Massena, NY 13662	EAST-0346654 NRTH-1797511			
	DEED BOOK 1998 PG-1782			
	FULL MARKET VALUE	96,154		
			TOTAL TAX ---	1,214.34**
				DATE #1 09/30/15
				AMT DUE 1,214.34
*****				
15.002-6-1	Off Sh 37			15.002-6-1 *****
LaShomb William J	314 Rural vac<10 - WTRFNT		Massena Central Sch	13,800 275.74
LaShomb Christina M	Massena 1 405801	13,800		
111 Willard Rd	FRNT 310.00 DPTH	13,800		
Massena, NY 13662-3475	ACRES 4.90			
	EAST-0334366 NRTH-1790351			
	DEED BOOK 2011 PG-17169			
	FULL MARKET VALUE	15,165		
			TOTAL TAX ---	275.74**
				DATE #1 09/30/15
				AMT DUE 275.74
*****				

STATE OF NEW YORK  
 COUNTY - St Lawrence  
 SCHOOL - Massena 1  
 TOWN - Louisville  
 SWIS - 405289

2 0 1 5 S C H O O L T A X R O L L  
 T A X A B L E SECTION OF THE ROLL - 1  
 OWNERS NAME SEQUENCE  
 UNIFORM PERCENT OF VALUE IS 091.00

PAGE 511  
 VALUATION DATE-JUL 01, 2014  
 TAXABLE STATUS DATE-MAR 01, 2015

TAX MAP PARCEL NUMBER	PROPERTY LOCATION & CLASS	ASSESSMENT	EXEMPTION CODE-----	SCHOOL
CURRENT OWNERS NAME	SCHOOL DISTRICT	LAND	TAX DESCRIPTION	TAXABLE VALUE
CURRENT OWNERS ADDRESS	PARCEL SIZE/GRID COORD	TOTAL	SPECIAL DISTRICTS	TAX AMOUNT
*****				15.041-1-6.1 *****
15.041-1-6.1	111 Willard Rd			ACCT 1- 64- 5 BILL 1180
LaShomb William J	210 1 Family Res		Basic Star 41854	28,800
LaShomb Christina	Massena 1 405801	10,300	Massena Central Sch	73,100
111 Willard Rd	FRNT 75.00 DPTH 160.00	73,100		
Massena, NY 13662	ACRES 4.20			
	EAST-0324752 NRTH-1787759			
	DEED BOOK 1071 PG-1007			
	FULL MARKET VALUE	80,330		
TOTAL TAX ---				926.62**
				DATE #1 09/30/15
				AMT DUE 926.62
*****				9.001-1-18 *****
9.001-1-18	1208 Sh 131			ACCT 1- 55- 7 BILL 1181
Lattrell John E	210 1 Family Res		Basic Star 41854	28,800
1208 State Highway 131	Massena 1 405801	10,200	Massena Central Sch	62,100
Massena, NY 13662-3193	FRNT 100.00 DPTH 200.00	62,100		
	EAST-0343023 NRTH-1803374			
	DEED BOOK 2012 PG-4749			
	FULL MARKET VALUE	68,242		
TOTAL TAX ---				706.82**
				DATE #1 09/30/15
				AMT DUE 706.82
*****				9.073-2-11 *****
9.073-2-11	250 Andrews St			ACCT 1- 78-12 BILL 1182
Lauber Rebecca Lynn	210 1 Family Res		Basic Star 41854	28,800
250 Andrews St	Massena 1 405801	9,200	Massena Central Sch	58,100
Massena, NY 13662	SP56000	58,100		
	FRNT 93.00 DPTH 165.00			
	BANK8888869			
	EAST-0349681 NRTH-1795387			
	DEED BOOK 2002 PG-14881			
	FULL MARKET VALUE	63,846		
TOTAL TAX ---				626.90**
				DATE #1 09/30/15
				AMT DUE 626.90
*****				8.002-1-2 *****
8.002-1-2	564 Sh 131			ACCT 1- 18- 6 BILL 1183
Laughman Wade A	210 1 Family Res		Basic Star 41854	28,800
564 State Highway 131	Massena 1 405801	26,000	Massena Central Sch	78,500
Massena, NY 13662-3183	FRNT 314.00 DPTH	78,500		
	ACRES 1.10 BANK8888111			
	EAST-0330398 NRTH-1800335			
	DEED BOOK 2011 PG-12460			
	FULL MARKET VALUE	86,264		
TOTAL TAX ---				1,034.51**
				DATE #1 09/30/15
				AMT DUE 1,034.51
*****				*****

STATE OF NEW YORK  
 COUNTY - St Lawrence  
 SCHOOL - Massena 1  
 TOWN - Louisville  
 SWIS - 405289

2 0 1 5 S C H O O L T A X R O L L  
 T A X A B L E SECTION OF THE ROLL - 1  
 OWNERS NAME SEQUENCE  
 UNIFORM PERCENT OF VALUE IS 091.00

PAGE 512  
 VALUATION DATE-JUL 01, 2014  
 TAXABLE STATUS DATE-MAR 01, 2015

TAX MAP PARCEL NUMBER	PROPERTY LOCATION & CLASS	ASSESSMENT	EXEMPTION CODE-----	SCHOOL
CURRENT OWNERS NAME	SCHOOL DISTRICT	LAND	TAX DESCRIPTION	TAXABLE VALUE
CURRENT OWNERS ADDRESS	PARCEL SIZE/GRID COORD	TOTAL	SPECIAL DISTRICTS	TAX AMOUNT
*****				
8.004-3-20	14804A,B Sh 37		8.004-3-20	*****
LaValley Realty	447 Truck termnl		ACCT 1- 27- 6	BILL 1184
PO Box 550	Massena 1 405801	28,300		
Potsdam, NY 13676	FRNT 402.00 DPTH 832.00	82,500		
	ACRES 4.70			
	EAST-0335124 NRTH-1793814			
	DEED BOOK 2006 PG-15207			
	FULL MARKET VALUE	90,659		
			TOTAL TAX ---	1,648.44**
			DATE #1	09/30/15
			AMT DUE	1,648.44
*****				
9.003-5-2.2	10165 Sh 56		9.003-5-2.2	*****
LaVean Donald J II	210 1 Family Res - WTRFNT			BILL 1185
10165 State Highway 56	Massena 1 405801	17,000		28,800
Massena, NY 13662	FRNT 170.00 DPTH 510.00	164,800		3,292.88
	EAST-0346314 NRTH-1793816			
	DEED BOOK 2001 PG-7029			
	FULL MARKET VALUE	181,099		
			TOTAL TAX ---	2,758.88**
			DATE #1	09/30/15
			AMT DUE	2,758.88
*****				
9.003-5-2.11	10169 10175 Sh 56		9.003-5-2.11	*****
LaVean H Marie	455 Dealer-prod. - WTRFNT		ACCT 1- 44-10	BILL 1186
PO Box 188	Massena 1 405801	39,100		62,690
Massena, NY 13662	FRNT 189.00 DPTH	134,800		2,693.45
	ACRES 12.90			
	EAST-0347118 NRTH-1793697			
	DEED BOOK 862 PG-330			
	FULL MARKET VALUE	148,132		
			TOTAL TAX ---	1,613.45**
			DATE #1	09/30/15
			AMT DUE	1,613.45
*****				
9.003-5-2.12	10169 SH 56		9.003-5-2.12	*****
LaVean Patrick A	210 1 Family Res - WTRFNT			BILL 1187
10169 State Highway 56	Massena 1 405801	20,200		28,800
Massena, NY 13662-3403	FRNT 202.00 DPTH 488.00	110,000		2,197.92
	BANK8888111			
	EAST-0346421 NRTH-1793949			
	DEED BOOK 2013 PG-5847			
	FULL MARKET VALUE	120,879		
			TOTAL TAX ---	1,663.92**
			DATE #1	09/30/15
			AMT DUE	1,663.92
*****				

STATE OF NEW YORK  
 COUNTY - St Lawrence  
 SCHOOL - Massena 1  
 TOWN - Louisville  
 SWIS - 405289

2 0 1 5 S C H O O L T A X R O L L  
 T A X A B L E SECTION OF THE ROLL - 1  
 OWNERS NAME SEQUENCE  
 UNIFORM PERCENT OF VALUE IS 091.00

PAGE 513  
 VALUATION DATE-JUL 01, 2014  
 TAXABLE STATUS DATE-MAR 01, 2015

TAX MAP PARCEL NUMBER	PROPERTY LOCATION & CLASS	ASSESSMENT	EXEMPTION CODE-----	SCHOOL
CURRENT OWNERS NAME	SCHOOL DISTRICT	LAND	TAX DESCRIPTION	TAXABLE VALUE
CURRENT OWNERS ADDRESS	PARCEL SIZE/GRID COORD	TOTAL	SPECIAL DISTRICTS	TAX AMOUNT
*****				
15.002-1-18	217 Willard Rd			15.002-1-18 *****
LaVenture Julie	210 1 Family Res		Basic Star 41854	ACCT 1- 6-11.53 BILL 1188
Podgurski Theresa R	Massena 1 405801	14,800	Massena Central Sch	28,800
217 Willard Rd	ACRES 2.20	132,500		2,647.49
Massena, NY 13662	EAST-0326696 NRTH-1789460			
	DEED BOOK 2004 PG-23261			
	FULL MARKET VALUE	145,604		
TOTAL TAX ---				2,113.49**
				DATE #1 09/30/15
				AMT DUE 2,113.49
*****				
8.047-1-7	130 River Dr/Wilson Hill			8.047-1-7 *****
LaVigne Peter D	260 Seasonal res - WTRFNT		Massena Central Sch	ACCT 1- 66- 4 BILL 1189
Garcia-LaVigne Tracy	Massena 1 405801	85,100		104,200 2,082.03
101 Aspetuck Ave	Lot 130 Wilson Hill	104,200		
New Milford, CT 06776-2825	92x237x80wfx181			
	FRNT 77.00 DPTH 209.00			
	EAST-0319216 NRTH-1800183			
	DEED BOOK 2000 PG-19997			
	FULL MARKET VALUE	114,505		
TOTAL TAX ---				2,082.03**
				DATE #1 09/30/15
				AMT DUE 2,082.03
*****				
15.003-2-12.1	770 Cr 36			15.003-2-12.1 *****
Lavoie Troy A	210 1 Family Res		Basic Star 41854	ACCT 1- 16-11 BILL 1190
Lavoie Monika M	Massena 1 405801	15,700	Massena Central Sch	41,100 821.22
770 County Route 36	ACRES 19.30	41,100		
Norfolk, NY 13667	EAST-0319199 NRTH-1778260			
	DEED BOOK 2009 PG-2321			
	FULL MARKET VALUE	45,165		
TOTAL TAX ---				287.22**
				DATE #1 09/30/15
				AMT DUE 287.22
*****				
8.054-1-11.1	190 River Dr/Wilson Hill			8.054-1-11.1 *****
Lawrence William R	260 Seasonal res - WTRFNT		Massena Central Sch	ACCT 1-44-11 BILL 1191
PO Box 476	Massena 1 405801	91,400		112,500 2,247.87
Norfolk, NY 13667-0476	Lot 190 - Wilson Hill	112,500		
	95x186x96wfx173			
	FRNT 100.00 DPTH 237.00			
	EAST-0317591 NRTH-1798569			
	DEED BOOK 1055 PG-60			
	FULL MARKET VALUE	123,626		
TOTAL TAX ---				2,247.87**
				DATE #1 09/30/15
				AMT DUE 2,247.87
*****				

STATE OF NEW YORK  
 COUNTY - St Lawrence  
 SCHOOL - Massena 1  
 TOWN - Louisville  
 SWIS - 405289

2 0 1 5 S C H O O L T A X R O L L  
 T A X A B L E SECTION OF THE ROLL - 1  
 OWNERS NAME SEQUENCE  
 UNIFORM PERCENT OF VALUE IS 091.00

PAGE 514  
 VALUATION DATE-JUL 01, 2014  
 TAXABLE STATUS DATE-MAR 01, 2015

TAX MAP PARCEL NUMBER	PROPERTY LOCATION & CLASS	ASSESSMENT	EXEMPTION CODE-----	SCHOOL
CURRENT OWNERS NAME	SCHOOL DISTRICT	LAND	TAX DESCRIPTION	TAXABLE VALUE
CURRENT OWNERS ADDRESS	PARCEL SIZE/GRID COORD	TOTAL	SPECIAL DISTRICTS	TAX AMOUNT
***** 15.002-1-12 *****				
15.002-1-12	14398 Sh 37			ACCT 1- 56-13
Layo Lloyd J Jr	210 1 Family Res		Basic Star 41854	BILL 1192
14398 State Highway 37	Massena 1 405801	8,800	Massena Central Sch	28,800
Massena, NY 13662-3154	FRNT 90.00 DPTH 257.00	64,100		1,280.79
	EAST-0325271 NRTH-1791115			
	DEED BOOK 2009 PG-20631			
	FULL MARKET VALUE	70,440		
			TOTAL TAX ---	746.79**
				DATE #1 09/30/15
				AMT DUE 746.79
***** 9.003-2-83.1 *****				
9.003-2-83.1	Sh 37			ACCT 1- 8-14.1
Layo Lloyd Jr	311 Res vac land - WTRFNT		Massena Central Sch	BILL 1193
125 Maple St	Massena 1 405801	19,000		379.64
Massena, NY 13662	FRNT 1363.00 DPTH	19,000		
	ACRES 25.30			
	EAST-0344985 NRTH-1794024			
	DEED BOOK 2000 PG-21802			
	FULL MARKET VALUE	20,879		
			TOTAL TAX ---	379.64**
				DATE #1 09/30/15
				AMT DUE 379.64
***** 9.003-3-15 *****				
9.003-3-15	15136 Sh 37			ACCT 1- 40- 5
Layo Lloyd Jr	210 1 Family Res - WTRFNT		Massena Central Sch	BILL 1194
125 Maple St	Massena 1 405801	20,000		583.45
Massena, NY 13662	FRNT 684.00 DPTH	29,200		
	ACRES 40.50			
	EAST-0344125 NRTH-1793571			
	DEED BOOK 1100 PG-583			
	FULL MARKET VALUE	32,088		
			TOTAL TAX ---	583.45**
				DATE #1 09/30/15
				AMT DUE 583.45
***** 15.040-2-1 *****				
15.040-2-1	896 Cr 39			ACCT 1- 17- 5
Layo Marianne	210 1 Family Res		Basic Star 41854	BILL 1195
896 County Route 39	Massena 1 405801	8,300	Massena Central Sch	28,800
Chase Mills, NY 13621-3104	FRNT 85.00 DPTH 200.00	29,000		579.45
	EAST-0321614 NRTH-1787138			
	DEED BOOK 2010 PG-961			
	FULL MARKET VALUE	31,868		
			TOTAL TAX ---	45.45**
				DATE #1 09/30/15
				AMT DUE 45.45
*****				

STATE OF NEW YORK  
 COUNTY - St Lawrence  
 SCHOOL - Massena 1  
 TOWN - Louisville  
 SWIS - 405289

2 0 1 5 S C H O O L T A X R O L L  
 T A X A B L E SECTION OF THE ROLL - 1  
 OWNERS NAME SEQUENCE  
 UNIFORM PERCENT OF VALUE IS 091.00

PAGE 515  
 VALUATION DATE-JUL 01, 2014  
 TAXABLE STATUS DATE-MAR 01, 2015

TAX MAP PARCEL NUMBER	PROPERTY LOCATION & CLASS	ASSESSMENT	EXEMPTION CODE-----	SCHOOL
CURRENT OWNERS NAME	SCHOOL DISTRICT	LAND	TAX DESCRIPTION	TAXABLE VALUE
CURRENT OWNERS ADDRESS	PARCEL SIZE/GRID COORD	TOTAL	SPECIAL DISTRICTS	TAX AMOUNT
*****				
16.001-6-1.111	Sh 56		16.001-6-1.111	*****
Lazore Thomas R	323 Vacant rural		ACCT 1- 63- 3.11	BILL 1196
15 Claremont Ave	Massena 1 405801	1,000		
Massena, NY 13662-1033	60' R.O.W	1,000	Massena Central Sch	1,000 19.98
	FRNT 67.00 DPTH			
	ACRES 1.20			
	EAST-0345474 NRTH-1790274			
	DEED BOOK 2014 PG-5507			
	FULL MARKET VALUE	1,099		
			TOTAL TAX ---	19.98**
			DATE #1	09/30/15
			AMT DUE	19.98
*****				
16.001-6-5.1	10017 Sh 56		16.001-6-5.1	*****
Lazore Thomas R	210 1 Family Res		ACCT 1-63-3.5	BILL 1197
15 Claremont Ave	Massena 1 405801	15,000		
Massena, NY 13662-1033	ACRES 2.40	127,900	Massena Central Sch	127,900 2,555.58
	EAST-0345364 NRTH-1790195			
	DEED BOOK 2014 PG-5507			
	FULL MARKET VALUE	140,549		
			TOTAL TAX ---	2,555.58**
			DATE #1	09/30/15
			AMT DUE	2,555.58
*****				
9.003-1-15	121 Cr 41		9.003-1-15	*****
Leafe Daniel T	270 Mfg housing			BILL 1198
Leafe Tina M	Massena 1 405801	12,500	Enhanced S 41834	34,700
PO Box 322	FRNT 150.00 DPTH 255.00	34,700	Massena Central Sch	34,700 693.34
Massena, NY 13662	EAST-0339049 NRTH-1797776			
	DEED BOOK 2002 PG-8046			
	FULL MARKET VALUE	38,132		
			TOTAL TAX ---	0.00**
			DATE #1	09/30/15
			AMT DUE	57.95
*****				
23.001-3-18.13	CR 36		23.001-3-18.13	*****
Leavens Sharon Hurlbut	311 Res vac land			BILL 1199
8 Schuyler Way	Massena 1 405801	2,900	Massena Central Sch	2,900 57.95
Gansevoort, NY 12831-2456	FRNT 239.00 DPTH 160.00	2,900		
	EAST-0316135 NRTH-1775288			
	DEED BOOK 2006 PG-11941			
	FULL MARKET VALUE	3,187		
			TOTAL TAX ---	57.95**
			DATE #1	09/30/15
			AMT DUE	57.95
*****				

STATE OF NEW YORK  
 COUNTY - St Lawrence  
 SCHOOL - Massena 1  
 TOWN - Louisville  
 SWIS - 405289

2 0 1 5 S C H O O L T A X R O L L  
 T A X A B L E SECTION OF THE ROLL - 1  
 OWNERS NAME SEQUENCE  
 UNIFORM PERCENT OF VALUE IS 091.00

PAGE 516  
 VALUATION DATE-JUL 01, 2014  
 TAXABLE STATUS DATE-MAR 01, 2015

TAX MAP PARCEL NUMBER	PROPERTY LOCATION & CLASS	ASSESSMENT	EXEMPTION CODE-----	SCHOOL
CURRENT OWNERS NAME	SCHOOL DISTRICT	LAND	TAX DESCRIPTION	TAXABLE VALUE
CURRENT OWNERS ADDRESS	PARCEL SIZE/GRID COORD	TOTAL	SPECIAL DISTRICTS	TAX AMOUNT
*****				9.003-3-40.2 *****
13 Green Dr	210 1 Family Res		Basic Star 41854	BILL 1200
9.003-3-40.2	Massena 1 405801	25,500	Massena Central Sch	28,800
LeBire Michael Jr	ACRES 4.00 BANK8888150	192,800		3,852.35
LeBire Marilee	EAST-0338897 NRTH-1795652			
13 Green Dr	DEED BOOK 2005 PG-19479			
Massena, NY 13662	FULL MARKET VALUE	211,868		
TOTAL TAX ---				3,318.35**
				DATE #1 09/30/15
				AMT DUE 3,318.35
*****				16.001-2-62.2 *****
Off Cr 40	311 Res vac land		Massena Central Sch	BILL 1201
16.001-2-62.2	Massena 1 405801	400		7.99
Lebire Steve D	ACRES 3.00	400		
Lebire Carolyn	EAST-0346510 NRTH-1784220			
285 County Route 40	DEED BOOK 1080 PG-570			
Massena, NY 13662	FULL MARKET VALUE	440		
TOTAL TAX ---				7.99**
				DATE #1 09/30/15
				AMT DUE 7.99
*****				8.062-1-18.1 *****
232 River Dr/Wilson Hill	260 Seasonal res - WTRFNT		Massena Central Sch	BILL 1202
8.062-1-18.1	Massena 1 405801	89,400		2,405.72
Leboeuf Glenn P	Lot 232	120,400		
19770 Wallace St	& NYPA Parcel #8469			
Roseville, MI 48066-1709	85 x 278 x 85 wf x 286			
	FRNT 85.00 DPTH 282.00			
	EAST-0316223 NRTH-1797484			
	DEED BOOK 2012 PG-19401			
	FULL MARKET VALUE	132,308		
TOTAL TAX ---				2,405.72**
				DATE #1 09/30/15
				AMT DUE 2,405.72
*****				8.003-3-1.11 *****
186 Sh 131	210 1 Family Res		Basic Star 41854	BILL 1203
8.003-3-1.11	Massena 1 405801	27,100	Massena Central Sch	28,800
LeCuyer Michael L	ACRES 4.00 BANK8888830	158,200		3,161.01
LeCuyer Karen L	EAST-0323811 NRTH-1794649			
186 State Highway 131	DEED BOOK 2001 PG-1780			
Massena, NY 13662	FULL MARKET VALUE	173,846		
TOTAL TAX ---				2,627.01**
				DATE #1 09/30/15
				AMT DUE 2,627.01
*****				

STATE OF NEW YORK  
 COUNTY - St Lawrence  
 SCHOOL - Massena 1  
 TOWN - Louisville  
 SWIS - 405289

2 0 1 5 S C H O O L T A X R O L L  
 T A X A B L E SECTION OF THE ROLL - 1  
 OWNERS NAME SEQUENCE  
 UNIFORM PERCENT OF VALUE IS 091.00

PAGE 517  
 VALUATION DATE-JUL 01, 2014  
 TAXABLE STATUS DATE-MAR 01, 2015

TAX MAP PARCEL NUMBER	PROPERTY LOCATION & CLASS	ASSESSMENT	EXEMPTION CODE-----	SCHOOL
CURRENT OWNERS NAME	SCHOOL DISTRICT	LAND	TAX DESCRIPTION	TAXABLE VALUE
CURRENT OWNERS ADDRESS	PARCEL SIZE/GRID COORD	TOTAL	SPECIAL DISTRICTS	TAX AMOUNT
***** 15.048-2-9 *****				
	749 Cr 39			ACCT 1- 45- 9
15.048-2-9	210 1 Family Res		Massena Central Sch	53,900
LeFevé Daniel	Massena 1 405801	10,600		
LeFevé Cheryl	FRNT 125.00 DPTH 263.00	53,900		
736 County Route 39	EAST-0323812 NRTH-1784289			
Massena, NY 13662	DEED BOOK 1042 PG-703			
	FULL MARKET VALUE	59,231		
TOTAL TAX ---				1,076.98**
				DATE #1 09/30/15
				AMT DUE 1,076.98
***** 15.048-2-16 *****				
	736 Cr 39			ACCT 1-11-5.2
15.048-2-16	210 1 Family Res		Basic Star 41854	
LeFevé Daniel	Massena 1 405801	14,500	Massena Central Sch	60,600
LeFevé Cheryl	FRNT 280.00 DPTH 264.00	60,600		
736 County Route 39	EAST-0324270 NRTH-1784191			
Massena, NY 13662	DEED BOOK 949 PG-346			
	FULL MARKET VALUE	66,593		
TOTAL TAX ---				676.85**
				DATE #1 09/30/15
				AMT DUE 676.85
***** 15.048-2-11 *****				
	Cr 39			ACCT 1- 45-11
15.048-2-11	314 Rural vac<10		Massena Central Sch	2,400
LeFevé Daniel J & Etal	Massena 1 405801	2,400		
736 County Route 39	FRNT 235.00 DPTH	2,400		
Massena, NY 13662	ACRES 1.90			
	EAST-0323595 NRTH-1784581			
	DEED BOOK 1088 PG-46			
	FULL MARKET VALUE	2,637		
TOTAL TAX ---				47.95**
				DATE #1 09/30/15
				AMT DUE 47.95
***** 15.048-1-32 *****				
	Lincoln Dr Ext			BILL 1207
15.048-1-32	314 Rural vac<10		Massena Central Sch	3,300
LeFevé Daniel J & Etal	Massena 1 405801	3,300		
736 County Route 39	FRNT 300.00 DPTH 150.00	3,300		
Massena, NY 13662	EAST-0322794 NRTH-1785089			
	DEED BOOK 1088 PG-46			
	FULL MARKET VALUE	3,626		
TOTAL TAX ---				65.94**
				DATE #1 09/30/15
				AMT DUE 65.94
*****				



STATE OF NEW YORK  
 COUNTY - St Lawrence  
 SCHOOL - Massena 1  
 TOWN - Louisville  
 SWIS - 405289

2 0 1 5 S C H O O L T A X R O L L  
 T A X A B L E SECTION OF THE ROLL - 1  
 OWNERS NAME SEQUENCE  
 UNIFORM PERCENT OF VALUE IS 091.00

PAGE 518  
 VALUATION DATE-JUL 01, 2014  
 TAXABLE STATUS DATE-MAR 01, 2015

TAX MAP PARCEL NUMBER	PROPERTY LOCATION & CLASS	ASSESSMENT	EXEMPTION CODE-----	SCHOOL
CURRENT OWNERS NAME	SCHOOL DISTRICT	LAND	TAX DESCRIPTION	TAXABLE VALUE
CURRENT OWNERS ADDRESS	PARCEL SIZE/GRID COORD	TOTAL	SPECIAL DISTRICTS	TAX AMOUNT
***** 8.036-2-18 *****				
8.036-2-18	58 Tucker Ter			ACCT 1- 51-11 BILL 1208
Leffler Scott J	210 1 Family Res		Basic Star 41854	28,800
58 Tucker Ter	Massena 1 405801	10,400	Massena Central Sch	78,800
Massena, NY 13662	110x159x50x158	78,800		
	FRNT 110.00 DPTH 159.00			
	EAST-0334336 NRTH-1804431			
	DEED BOOK 1027 PG-00796			
	FULL MARKET VALUE	86,593		
			TOTAL TAX ---	1,040.51**
			DATE #1	09/30/15
			AMT DUE	1,040.51
***** 8.002-2-49.111 *****				
8.002-2-49.111	Cr 41			BILL 1209
Legault Larry	322 Rural vac>10		Massena Central Sch	167.84
116 County Route 41	Massena 1 405801	8,400		
Massena, NY 13662	ACRES 10.50	8,400		
	EAST-0335729 NRTH-1803807			
	DEED BOOK 1038 PG-157			
	FULL MARKET VALUE	9,231		
			TOTAL TAX ---	167.84**
			DATE #1	09/30/15
			AMT DUE	167.84
***** 8.044-1-5 *****				
8.044-1-5	371 Cr 41			BILL 1210
Legault Larry	311 Res vac land		Massena Central Sch	231.78
116 County Route 41	Massena 1 405801	11,600		
Massena, NY 13662	FRNT 150.00 DPTH 167.00	11,600		
	EAST-0335685 NRTH-1802933			
	DEED BOOK 2004 PG-21396			
	FULL MARKET VALUE	12,747		
			TOTAL TAX ---	231.78**
			DATE #1	09/30/15
			AMT DUE	231.78
***** 9.003-2-89 *****				
9.003-2-89	116 Cr 41			ACCT 6- 86-12. 5 BILL 1211
Legault Larry	449 Other Storag		Massena Central Sch	1,330.74
116 County Route 41	Massena 1 405801	18,000		
Massena, NY 13662-3123	ACRES 4.00	66,600		
	EAST-0339497 NRTH-1797719			
	DEED BOOK 2013 PG-4202			
	FULL MARKET VALUE	73,187		
			TOTAL TAX ---	1,330.74**
			DATE #1	09/30/15
			AMT DUE	1,330.74
*****				

STATE OF NEW YORK  
 COUNTY - St Lawrence  
 SCHOOL - Massena 1  
 TOWN - Louisville  
 SWIS - 405289

2 0 1 5 S C H O O L T A X R O L L  
 T A X A B L E SECTION OF THE ROLL - 1  
 OWNERS NAME SEQUENCE  
 UNIFORM PERCENT OF VALUE IS 091.00

PAGE 519  
 VALUATION DATE-JUL 01, 2014  
 TAXABLE STATUS DATE-MAR 01, 2015

TAX MAP PARCEL NUMBER	PROPERTY LOCATION & CLASS	ASSESSMENT	EXEMPTION CODE-----	SCHOOL
CURRENT OWNERS NAME	SCHOOL DISTRICT	LAND	TAX DESCRIPTION	TAXABLE VALUE
CURRENT OWNERS ADDRESS	PARCEL SIZE/GRID COORD	TOTAL	SPECIAL DISTRICTS	TAX AMOUNT
***** 8.002-2-5 *****				
16,18 Browning Rd				ACCT 1- 46- 4
8.002-2-5	411 Apartment		Basic Star 41854	BILL 1212
Legault Larry R	Massena 1 405801	21,400	Massena Central Sch	28,800
116 County Route 41	ACRES 1.80	307,300		6,140.18
Massena, NY 13662	EAST-0334850 NRTH-1804599			
	DEED BOOK 1105 PG-919			
	FULL MARKET VALUE	337,692		
TOTAL TAX ---				5,606.18**
			DATE #1	09/30/15
			AMT DUE	5,606.18
***** 15.041-1-18 *****				
84 Willard Rd				ACCT 1- 14- 3
15.041-1-18	210 1 Family Res		Basic Star 41854	BILL 1213
Legault Michael J	Massena 1 405801	7,600	Massena Central Sch	28,800
Legault Tracie A	FRNT 75.00 DPTH	52,000		1,039.02
84 Willard Rd	ACRES 0.51 BANK8888111			
Massena, NY 13662	EAST-0324582 NRTH-1786878			
	DEED BOOK 2004 PG-11650			
	FULL MARKET VALUE	57,143		
TOTAL TAX ---				505.02**
			DATE #1	09/30/15
			AMT DUE	505.02
***** 8.073-1-6 *****				
551 Willard Rd				ACCT 1- 45-12
8.073-1-6	210 1 Family Res		Enhanced S 41834	BILL 1214
LeGault Raymond	Massena 1 405801	9,200	Massena Central Sch	58,600
LeGault Joyce	FRNT 100.00 DPTH 375.00	58,600		1,170.89
Attn: Larry LeGault	EAST-0324750 NRTH-1795701			
551 Willard Rd	DEED BOOK 1036 PG-00256			
Massena, NY 13662	FULL MARKET VALUE	64,396		
TOTAL TAX ---				90.89**
			DATE #1	09/30/15
			AMT DUE	90.89
***** 9.003-2-38 *****				
108 Sh 37B				ACCT 1- 11- 8
9.003-2-38	210 1 Family Res		Basic Star 41854	BILL 1215
LeGrow Donald L	Massena 1 405801	11,700	Massena Central Sch	28,800
LeGrow Denise S	SP56500	53,000		1,059.00
108 State Highway 37B	FRNT 120.00 DPTH 330.00			
Massena, NY 13662	EAST-0346034 NRTH-1795845			
	DEED BOOK 2005 PG-13849			
	FULL MARKET VALUE	58,242		
TOTAL TAX ---				525.00**
			DATE #1	09/30/15
			AMT DUE	525.00
*****				

STATE OF NEW YORK  
 COUNTY - St Lawrence  
 SCHOOL - Massena 1  
 TOWN - Louisville  
 SWIS - 405289

2 0 1 5 S C H O O L T A X R O L L  
 T A X A B L E SECTION OF THE ROLL - 1  
 OWNERS NAME SEQUENCE  
 UNIFORM PERCENT OF VALUE IS 091.00

PAGE 520  
 VALUATION DATE-JUL 01, 2014  
 TAXABLE STATUS DATE-MAR 01, 2015

TAX MAP PARCEL NUMBER	PROPERTY LOCATION & CLASS	ASSESSMENT	EXEMPTION CODE-----	SCHOOL
CURRENT OWNERS NAME	SCHOOL DISTRICT	LAND	TAX DESCRIPTION	TAXABLE VALUE
CURRENT OWNERS ADDRESS	PARCEL SIZE/GRID COORD	TOTAL	SPECIAL DISTRICTS	TAX AMOUNT
***** 15.004-1-45 *****				
15.004-1-45	492 Cr 39 240 Rural res		Basic Star 41854	ACCT 1-66-3.2 BILL 1216
Lemay Karen A	Massena 1 405801	19,500	Massena Central Sch	86,800 1,734.36
492 County Route 39	FRNT 1000.00 DPTH	86,800		
Massena, NY 13662	ACRES 26.90 EAST-0328042 NRTH-1779436 DEED BOOK 1116 PG-115 FULL MARKET VALUE	95,385		
TOTAL TAX ---				1,200.36**
				DATE #1 09/30/15
				AMT DUE 1,200.36
***** 8.047-1-13.111 *****				
8.047-1-13.111	144 River Dr/Wilson Hill 210 1 Family Res - WTRFNT		Basic Star 41854	ACCT 1- 24- 6 BILL 1217
Lenney William J	Massena 1 405801	91,400	Massena Central Sch	184,400 3,684.51
Lenney Elizabeth	Lot 144 Wilson Hill	184,400		
144 River Dr	NYPA Parcel #8509			
Massena, NY 13662	FRNT 105.00 DPTH 259.00 EAST-0318885 NRTH-1800105 DEED BOOK 2009 PG-4740 FULL MARKET VALUE	202,637		
TOTAL TAX ---				3,150.51**
				DATE #1 09/30/15
				AMT DUE 3,150.51
***** 15.004-1-51.111 *****				
15.004-1-51.111	629 Cr 39 210 1 Family Res		Basic Star 41854	ACCT 1- 76- 6 BILL 1218
Lett Tamara	Massena 1 405801	15,000	Massena Central Sch	49,200 983.07
629 County Route 39	FRNT 313.00 DPTH 221.00	49,200		
Norfolk, NY 13667-3282	EAST-0325684 NRTH-1781891 DEED BOOK 2011 PG-3408 FULL MARKET VALUE	54,066		
TOTAL TAX ---				449.07**
				DATE #1 09/30/15
				AMT DUE 449.07
***** 9.004-4-4 *****				
9.004-4-4	Sh 37 322 Rural vac>10		Massena Central Sch	ACCT 1- 76- 6 BILL 1219
Levy Elizabeth A	Massena 1 405801	14,200		14,200 283.73
85 Brightside Ave	ACRES 33.50 BANK1111111	14,200		
Stittsville, ON, Canada	EAST-0352016 NRTH-1791795 DEED BOOK 2011 PG-5250 FULL MARKET VALUE	15,604		
TOTAL TAX ---				283.73**
				DATE #1 09/30/15
				AMT DUE 283.73
*****				

STATE OF NEW YORK  
 COUNTY - St Lawrence  
 SCHOOL - Massena 1  
 TOWN - Louisville  
 SWIS - 405289

2 0 1 5 S C H O O L T A X R O L L  
 T A X A B L E SECTION OF THE ROLL - 1  
 OWNERS NAME SEQUENCE  
 UNIFORM PERCENT OF VALUE IS 091.00

PAGE 521  
 VALUATION DATE-JUL 01, 2014  
 TAXABLE STATUS DATE-MAR 01, 2015

TAX MAP PARCEL NUMBER	PROPERTY LOCATION & CLASS	ASSESSMENT	EXEMPTION CODE-----	SCHOOL
CURRENT OWNERS NAME	SCHOOL DISTRICT	LAND	TAX DESCRIPTION	TAXABLE VALUE
CURRENT OWNERS ADDRESS	PARCEL SIZE/GRID COORD	TOTAL	SPECIAL DISTRICTS	TAX AMOUNT
***** 16.026-1-10 *****				
16.026-1-10	Antoinette St 314 Rural vac<10		Massena Central Sch	5,400
Levy Elizabeth A	Massena 1 405801	5,400		
85 Brightside Ave	FRNT 210.00 DPTH	5,400		
Stittsville, ON, Canada	ACRES 1.20 BANK1111111			
K2S 1K2	EAST-0352118 NRTH-1790511			
	DEED BOOK 2011 PG-5250			
	FULL MARKET VALUE	5,934		
TOTAL TAX ---				107.90**
				DATE #1 09/30/15
				AMT DUE 107.90
***** 16.026-2-18 *****				
16.026-2-18	Cr 40 314 Rural vac<10		Massena Central Sch	6,300
Levy Elizabeth A	Massena 1 405801	6,300		
85 Brightside Ave	FRNT 353.00 DPTH	6,300		
Stittsville, ON, Canada	ACRES 4.00 BANK1111111			
K2S1K2	EAST-0351950 NRTH-1790165			
	DEED BOOK 2011 PG-5250			
	FULL MARKET VALUE	6,923		
TOTAL TAX ---				125.88**
				DATE #1 09/30/15
				AMT DUE 125.88
***** 16.001-1-3.2 *****				
16.001-1-3.2	124 Patterson Rd 210 1 Family Res - WTRFNT		Massena Central Sch	133,100
Lincoln Christopher J	Massena 1 405801	23,000		
Lincoln Lisa J	FRNT 333.00 DPTH	133,100		
124 Patterson Rd	ACRES 3.70 BANK8888111			
Massena, NY 13662-4105	EAST-0336851 NRTH-1791508			
	DEED BOOK 2014 PG-9160			
	FULL MARKET VALUE	146,264		
TOTAL TAX ---				2,659.48**
				DATE #1 09/30/15
				AMT DUE 2,659.48
***** 16.026-2-13 *****				
16.026-2-13	622 Cr 40 210 1 Family Res - WTRFNT		Basic Star 41854	
Linstad Russell H Jr	Massena 1 405801	25,700	Massena Central Sch	166,300
622 County Route 40	FRNT 150.00 DPTH 252.00	166,300		
Massena, NY 13662-4327	BANK8888111			
	EAST-0352378 NRTH-1790219			
	DEED BOOK 2013 PG-13591			
	FULL MARKET VALUE	182,747		
TOTAL TAX ---				2,788.85**
				DATE #1 09/30/15
				AMT DUE 2,788.85
*****				

STATE OF NEW YORK  
 COUNTY - St Lawrence  
 SCHOOL - Massena 1  
 TOWN - Louisville  
 SWIS - 405289

2 0 1 5 S C H O O L T A X R O L L  
 T A X A B L E SECTION OF THE ROLL - 1  
 OWNERS NAME SEQUENCE  
 UNIFORM PERCENT OF VALUE IS 091.00

PAGE 522  
 VALUATION DATE-JUL 01, 2014  
 TAXABLE STATUS DATE-MAR 01, 2015

TAX MAP PARCEL NUMBER	PROPERTY LOCATION & CLASS	ASSESSMENT	EXEMPTION CODE-----	SCHOOL
CURRENT OWNERS NAME	SCHOOL DISTRICT	LAND	TAX DESCRIPTION	TAXABLE VALUE
CURRENT OWNERS ADDRESS	PARCEL SIZE/GRID COORD	TOTAL	SPECIAL DISTRICTS	TAX AMOUNT
***** 16.026-2-12.2 *****				
16.026-2-12.2	626 Cr 40			BILL 1224
Lippassaar Arno	210 1 Family Res - WTRFNT		Basic Star 41854	28,800
Lippassaar Victoria E	Massena 1 405801	24,500	Massena Central Sch	102,900
626 County Route 40	FRNT 137.00 DPTH 317.00	102,900		
Massena, NY 13662	BANK8888111			
	EAST-0352373 NRTH-1790352			
	DEED BOOK 1999 PG-18123			
	FULL MARKET VALUE	113,077		
			TOTAL TAX ---	1,522.05**
			DATE #1	09/30/15
			AMT DUE	1,522.05
***** 8.004-2-14.11 *****				
8.004-2-14.11	14757 Sh 37			ACCT 1- 53-14.1 BILL 1225
Littlejohn Catherine	210 1 Family Res		Enhanced S 41834	55,500
Littlejohn N Richard	Massena 1 405801	7,100	Massena Central Sch	1,108.95
14757 State Highway 37	Sublot 9, part of 8	55,500		
Massena, NY 13662	80' X 296' X 80' X 330'			
	FRNT 80.00 DPTH 313.00			
	EAST-0333832 NRTH-1794013			
	DEED BOOK 1071 PG-269			
	FULL MARKET VALUE	60,989		
			TOTAL TAX ---	28.95**
			DATE #1	09/30/15
			AMT DUE	28.95
***** 9.062-3-2 *****				
9.062-3-2	68 Cr 41			BILL 1226
Locey Kevin R	270 Mfg housing		Basic Star 41854	28,800
68 County Route 41	Massena 1 405801	11,100	Massena Central Sch	79,400
Massena, NY 13662-4124	FRNT 150.00 DPTH 200.00	79,400		1,586.50
	EAST-0340036 NRTH-1796538			
	DEED BOOK 2009 PG-10021			
	FULL MARKET VALUE	87,253		
			TOTAL TAX ---	1,052.50**
			DATE #1	09/30/15
			AMT DUE	1,052.50
***** 23.001-3-25 *****				
23.001-3-25	392 Cr 36			ACCT 1- 27- 7 BILL 1227
Lockhart Robert (LU)	210 1 Family Res - WTRFNT		Enhanced S 41834	62,690
Lockhart Alice (LU)	Massena 1 405801	16,400	Massena Central Sch	64,500
392 County Route 36	ACRES 2.80	64,500		1,288.78
Chase Mills, NY 13621-3108	EAST-0314138 NRTH-1770843			
	DEED BOOK 2010 PG-19077			
	FULL MARKET VALUE	70,879		
			TOTAL TAX ---	208.78**
			DATE #1	09/30/15
			AMT DUE	208.78
*****				

STATE OF NEW YORK  
 COUNTY - St Lawrence  
 SCHOOL - Massena 1  
 TOWN - Louisville  
 SWIS - 405289

2 0 1 5 S C H O O L T A X R O L L  
 T A X A B L E SECTION OF THE ROLL - 1  
 OWNERS NAME SEQUENCE  
 UNIFORM PERCENT OF VALUE IS 091.00

PAGE 523  
 VALUATION DATE-JUL 01, 2014  
 TAXABLE STATUS DATE-MAR 01, 2015

TAX MAP PARCEL NUMBER	PROPERTY LOCATION & CLASS	ASSESSMENT	EXEMPTION CODE-----	SCHOOL
CURRENT OWNERS NAME	SCHOOL DISTRICT	LAND	TAX DESCRIPTION	TAXABLE VALUE
CURRENT OWNERS ADDRESS	PARCEL SIZE/GRID COORD	TOTAL	SPECIAL DISTRICTS	TAX AMOUNT
*****				
16.003-1-6	Sh 56		16.003-1-6	*****
Lomvardos Alex	910 Priv forest		ACCT 1- 46-11	BILL 1228
Palaiologlou Street 34	Massena 1 405801	12,400	Massena Central Sch	12,400
Politia Athens, Greece	FRNT 780.00 DPTH	12,400		
145 63	ACRES 49.70 BANK2222222			
	EAST-0341770 NRTH-1781524			
	DEED BOOK 1028 PG-783			
	FULL MARKET VALUE	13,626		
TOTAL TAX ---				247.77**
				DATE #1 09/30/15
				AMT DUE 247.77
*****				
8.055-1-21	151 River Dr/Wilson Hill		8.055-1-21	*****
Loney Terry W	210 1 Family Res		ACCT 1- 60-12	BILL 1229
Loney Barbara W	Massena 1 405801	25,000	Enhanced S 41834	62,690
151 River Dr	FRNT 105.00 DPTH 200.00	70,000	Massena Central Sch	1,398.68
Massena, NY 13662-4112	EAST-0318919 NRTH-1799698			
	DEED BOOK 2005 PG-5045			
	FULL MARKET VALUE	76,923		
TOTAL TAX ---				318.68**
				DATE #1 09/30/15
				AMT DUE 318.68
*****				
8.035-1-20	780 SH 131		8.035-1-20	*****
Loomes Adrian	210 1 Family Res		ACCT 8- 89- 4	BILL 1230
Marcella Laramay	Massena 1 405801	55,500	Massena Central Sch	2,941.21
788 State Highway 131	FRNT 191.00 DPTH	147,200		
Massena, NY 13662	ACRES 1.40 BANK2222222			
	EAST-0333252 NRTH-1804897			
	DEED BOOK 2007 PG-7603			
	FULL MARKET VALUE	161,758		
TOTAL TAX ---				2,941.21**
				DATE #1 09/30/15
				AMT DUE 2,941.21
*****				
15.001-2-22	14192 Sh 37		15.001-2-22	*****
Louisville Landing LLC	612 School		ACCT 8- 89- 4	BILL 1231
PO Box 566	Massena 1 405801	34,600	Massena Central Sch	1,298.77
Massena, NY 13662-0566	ACRES 22.30	65,000		
	EAST-0320519 NRTH-1789424			
	DEED BOOK 2011 PG-1271			
	FULL MARKET VALUE	71,429		
TOTAL TAX ---				1,298.77**
				DATE #1 09/30/15
				AMT DUE 1,298.77
*****				

STATE OF NEW YORK  
 COUNTY - St Lawrence  
 SCHOOL - Massena 1  
 TOWN - Louisville  
 SWIS - 405289

2 0 1 5 S C H O O L T A X R O L L  
 T A X A B L E SECTION OF THE ROLL - 1  
 OWNERS NAME SEQUENCE  
 UNIFORM PERCENT OF VALUE IS 091.00

PAGE 524  
 VALUATION DATE-JUL 01, 2014  
 TAXABLE STATUS DATE-MAR 01, 2015

TAX MAP PARCEL NUMBER	PROPERTY LOCATION & CLASS	ASSESSMENT	EXEMPTION CODE-----	SCHOOL
CURRENT OWNERS NAME	SCHOOL DISTRICT	LAND	TAX DESCRIPTION	TAXABLE VALUE
CURRENT OWNERS ADDRESS	PARCEL SIZE/GRID COORD	TOTAL	SPECIAL DISTRICTS	TAX AMOUNT
*****				
15.001-2-5	14169, 14173 Sh 37		Massena Central Sch	15.001-2-5
Louisville Mini Mart LLC	486 Mini-mart			ACCT 1- 75- 8
%Paul LaRock	Massena 1 405801	16,800		BILL 1232
145 County Route 36	FRNT 198.00 DPTH 220.00	94,500		
Chase Mills, NY 13621-3150	EAST-0319608 NRTH-1789779			
	DEED BOOK 2014 PG-16127			
	FULL MARKET VALUE	103,846		
TOTAL TAX ---				1,888.21**
				DATE #1 09/30/15
				AMT DUE 1,888.21
*****				
9.057-4-8.1	45 Cr 43		Basic Star 41854	9.057-4-8.1
Love Amy M	210 1 Family Res		Massena Central Sch	ACCT 1- 51-15
45 County Route 43	Massena 1 405801	8,500		BILL 1233
Massena, NY 13662-3132	FRNT 100.00 DPTH 200.00	50,800		28,800
	BANK8888869			1,015.04
	EAST-0348827 NRTH-1799170			
	DEED BOOK 2011 PG-7083			
	FULL MARKET VALUE	55,824		
TOTAL TAX ---				481.04**
				DATE #1 09/30/15
				AMT DUE 481.04
*****				
16.001-3-13	1559 Cr 36		Enhanced S 41834	16.001-3-13
Love Leanore A	210 1 Family Res		Massena Central Sch	ACCT 1- 47- 5
1559 County Route 36	Massena 1 405801	13,500		BILL 1234
Norfolk, NY 13667	FRNT 122.00 DPTH 470.00	42,000		42,000
	EAST-0338611 NRTH-1784662			839.21
	DEED BOOK 881 PG-232			
	FULL MARKET VALUE	46,154		
TOTAL TAX ---				0.00**
*****				
16.001-3-20.1	201 Wallace Rd		Basic Star 41854	16.001-3-20.1
Love Paul W	210 1 Family Res		Massena Central Sch	ACCT 1- 47- 2
201 Wallace Rd	Massena 1 405801	18,500		BILL 1235
Norfolk, NY 13667	FRNT 250.00 DPTH 1200.00	34,600		28,800
	ACRES 8.00			691.35
	EAST-0337192 NRTH-1785869			
	DEED BOOK 2001 PG-1739			
	FULL MARKET VALUE	38,022		
TOTAL TAX ---				157.35**
				DATE #1 09/30/15
				AMT DUE 157.35
*****				

STATE OF NEW YORK  
 COUNTY - St Lawrence  
 SCHOOL - Massena 1  
 TOWN - Louisville  
 SWIS - 405289

2 0 1 5 S C H O O L T A X R O L L  
 T A X A B L E SECTION OF THE ROLL - 1  
 OWNERS NAME SEQUENCE  
 UNIFORM PERCENT OF VALUE IS 091.00

PAGE 525  
 VALUATION DATE-JUL 01, 2014  
 TAXABLE STATUS DATE-MAR 01, 2015

TAX MAP PARCEL NUMBER	PROPERTY LOCATION & CLASS	ASSESSMENT	EXEMPTION CODE-----	SCHOOL
CURRENT OWNERS NAME	SCHOOL DISTRICT	LAND	TAX DESCRIPTION	TAXABLE VALUE
CURRENT OWNERS ADDRESS	PARCEL SIZE/GRID COORD	TOTAL	SPECIAL DISTRICTS	TAX AMOUNT
***** 9.001-1-51.2 *****				
162 Martin Rd				ACCT 1- 37- 4.2 BILL 1236
9.001-1-51.2	210 1 Family Res		Basic Star 41854	28,800
Love Thomas D	Massena 1 405801	12,200	Massena Central Sch	72,700
Love Wanda M	FRNT 150.00 DPTH 200.00	72,700		
162 Martin Rd	BANK8888869			
Massena, NY 13662	EAST-0341289 NRTH-1802220			
	DEED BOOK 962 PG-00415			
	FULL MARKET VALUE	79,890		
TOTAL TAX ---				918.62**
			DATE #1	09/30/15
			AMT DUE	918.62
***** 9.001-1-15 *****				
174 Martin Rd				ACCT 1- 50-10 BILL 1237
9.001-1-15	210 1 Family Res		Basic Star 41854	28,800
Love Thomas D II	Massena 1 405801	11,100	Massena Central Sch	64,800
Love Shelby L	150x125x119x	64,800		
174 Martin Rd	125x30x150x197x150			
Massena, NY 13662	FRNT 150.00 DPTH 150.00			
	BANK8888830			
	EAST-0341525 NRTH-1802397			
	DEED BOOK 2004 PG-2250			
	FULL MARKET VALUE	71,209		
TOTAL TAX ---				760.77**
			DATE #1	09/30/15
			AMT DUE	760.77
***** 9.001-1-52 *****				
149 Martin Rd				ACCT 1- 21-12.1 BILL 1238
9.001-1-52	210 1 Family Res		Basic Star 41854	28,800
Love Virgil J	Massena 1 405801	11,400	Massena Central Sch	70,900
Love Linda M	ACRES 28.20	70,900		
149 Martin Rd	EAST-0341619 NRTH-1801049			
Massena, NY 13662-3115	DEED BOOK 2009 PG-15691			
	FULL MARKET VALUE	77,912		
TOTAL TAX ---				882.66**
			DATE #1	09/30/15
			AMT DUE	882.66
***** 16.001-3-20.2 *****				
205 Wallace Rd				BILL 1239
16.001-3-20.2	311 Res vac land		Massena Central Sch	15,100
Love Wendy	Massena 1 405801	15,100		
Paul Love	FRNT 150.00 DPTH 600.00	15,100		
201 Wallace Rd	ACRES 3.00			
Norfolk, NY 13667	EAST-0336859 NRTH-1785657			
	DEED BOOK 2001 PG-19347			
	FULL MARKET VALUE	16,593		
TOTAL TAX ---				301.71**
			DATE #1	09/30/15
			AMT DUE	301.71
*****				



STATE OF NEW YORK  
 COUNTY - St Lawrence  
 SCHOOL - Massena 1  
 TOWN - Louisville  
 SWIS - 405289

2 0 1 5 S C H O O L T A X R O L L  
 T A X A B L E SECTION OF THE ROLL - 1  
 OWNERS NAME SEQUENCE  
 UNIFORM PERCENT OF VALUE IS 091.00

PAGE 526  
 VALUATION DATE-JUL 01, 2014  
 TAXABLE STATUS DATE-MAR 01, 2015

TAX MAP PARCEL NUMBER	PROPERTY LOCATION & CLASS	ASSESSMENT	EXEMPTION CODE-----	SCHOOL
CURRENT OWNERS NAME	SCHOOL DISTRICT	LAND	TAX DESCRIPTION	TAXABLE VALUE
CURRENT OWNERS ADDRESS	PARCEL SIZE/GRID COORD	TOTAL	SPECIAL DISTRICTS	TAX AMOUNT
***** 15.002-2-23 *****				
15.002-2-23	184 Wallace Rd			ACCT 1- 63-14.15 BILL 1240
Love William J	270 Mfg housing		Enhanced S 41834	28,400
184 Wallace Rd	Massena 1 405801	14,300	Massena Central Sch	28,400
Norfolk, NY 13667	ACRES 1.80	28,400		
	EAST-0336076 NRTH-1785654			
	DEED BOOK 951 PG-00791			
	FULL MARKET VALUE	31,209		
TOTAL TAX ---				0.00**
***** 8.056-1-7.1 *****				
8.056-1-7.1	40 River Dr/Wilson Hill			ACCT 1- 80-10 BILL 1241
Ludwig Willis	260 Seasonal res - WTRFNT		Massena Central Sch	92,000
Ludwig Betty	Massena 1 405801	81,500		1,838.26
1155 N Sequoyah Dr	Lot 40 Wilson Hill	92,000		
Friendsville, TN 37737	& NYPA Parcel #8553			
	90 x 270 x 91wf x 267			
	FRNT 97.00 DPTH 268.00			
	EAST-0322039 NRTH-1799657			
	DEED BOOK 954 PG-1053			
	FULL MARKET VALUE	101,099		
TOTAL TAX ---				1,838.26**
***** 16.001-2-3 *****				
16.001-2-3	Forest Rd			ACCT 1- 47- 7 BILL 1242
Luther-Kasemeier Nancy	311 Res vac land		Massena Central Sch	2,800
3048 N 70Th Ave	Massena 1 405801	2,800		55.95
Phoenix, AZ 85033	FRNT 200.00 DPTH 150.00	2,800		
	EAST-0342918 NRTH-1788314			
	DEED BOOK 735 PG-275			
	FULL MARKET VALUE	3,077		
TOTAL TAX ---				55.95**
***** 23.002-2-3 *****				
23.002-2-3	Off Cr 39			ACCT 1- 44-13 BILL 1243
Lyons Edward Robert	910 Priv forest		Massena Central Sch	15,000
Attn: Ed Lyons	Massena 1 405801	15,000		299.72
83 Stark Rd	ACRES 99.60	15,000		
Norfolk, NY 13667-3144	EAST-0327215 NRTH-1772032			
	DEED BOOK 1022 PG-255			
	FULL MARKET VALUE	16,484		
TOTAL TAX ---				299.72**
*****				

STATE OF NEW YORK  
 COUNTY - St Lawrence  
 SCHOOL - Massena 1  
 TOWN - Louisville  
 SWIS - 405289

2 0 1 5 S C H O O L T A X R O L L  
 T A X A B L E SECTION OF THE ROLL - 1  
 OWNERS NAME SEQUENCE  
 UNIFORM PERCENT OF VALUE IS 091.00

PAGE 527  
 VALUATION DATE-JUL 01, 2014  
 TAXABLE STATUS DATE-MAR 01, 2015

TAX MAP PARCEL NUMBER	PROPERTY LOCATION & CLASS	ASSESSMENT	EXEMPTION CODE-----	SCHOOL
CURRENT OWNERS NAME	SCHOOL DISTRICT	LAND	TAX DESCRIPTION	TAXABLE VALUE
CURRENT OWNERS ADDRESS	PARCEL SIZE/GRID COORD	TOTAL	SPECIAL DISTRICTS	TAX AMOUNT
***** 23.002-2-2 *****				
	Off Cr 39			ACCT 1- 47- 9 BILL 1244
23.002-2-2	323 Vacant rural		Massena Central Sch	7,800 155.85
Lyons Edward G	Massena 1 405801	7,800		
83 Stark Rd	ACRES 31.10	7,800		
Norfolk, NY 13667-3144	EAST-0328276 NRTH-1772400			
	DEED BOOK 965 PG-1142			
	FULL MARKET VALUE	8,571		
TOTAL TAX ---				155.85**
				DATE #1 09/30/15
				AMT DUE 155.85
*****				

STATE OF NEW YORK  
 COUNTY - St Lawrence  
 SCHOOL - Massena 1  
 TOWN - Louisville  
 SWIS - 405289

2015 SCHOOL TAX ROLL  
 TAXABLE SECTION OF THE ROLL - 1  
 NAME SECTION - L  
 UNIFORM PERCENT OF VALUE IS 091.00

PAGE 528  
 VALUATION DATE-JUL 01, 2014  
 TAXABLE STATUS DATE-MAR 01, 2015  
 RPS155/V04/L015  
 CURRENT DATE 8/21/2015

\*\*\* SPECIAL DISTRICT SUMMARY \*\*\*

CODE	DISTRICT NAME	TOTAL PARCELS	EXTENSION TYPE	EXTENSION VALUE	AD VALOREM VALUE	EXEMPT AMOUNT	TAXABLE VALUE	TOTAL TAX
------	---------------	---------------	----------------	-----------------	------------------	---------------	---------------	-----------

NO SPECIAL DISTRICTS AT THIS LEVEL

\*\*\* SCHOOL DISTRICT SUMMARY \*\*\*

CODE	DISTRICT NAME	TOTAL PARCELS	ASSESSED LAND	ASSESSED TOTAL	EXEMPT AMOUNT	TOTAL TAXABLE	TOTAL TAX
					----- STAR AMOUNT	----- STAR TAXABLE	
405801	Massena 1	133	2582,900	9204,400	12,880	9,191,520	
					2404,030	6,787,490	135,621.08
	S U B - T O T A L	133	2582,900	9204,400	12,880	9,191,520	
	S U B - T O T A L (CONT)				2404,030	6,787,490	135,621.08
	T O T A L	133	2582,900	9204,400	12,880	9,191,520	
	T O T A L (CONT)				2404,030	6,787,490	135,621.08

\*\*\* SYSTEM CODES SUMMARY \*\*\*

NO SYSTEM EXEMPTIONS AT THIS LEVEL

\*\*\* EXEMPTION SUMMARY \*\*\*

CODE	DESCRIPTION	TOTAL PARCELS	SCHOOL
41690	RPTL466_f	1	2,880
41834	Enhanced S	14	762,430
41854	Basic Star	57	1641,600
42100	Silo	1	10,000
	T O T A L	73	2416,910

STATE OF NEW YORK  
 COUNTY - St Lawrence  
 SCHOOL - Massena 1  
 TOWN - Louisville  
 SWIS - 405289

2 0 1 5 S C H O O L T A X R O L L  
 T A X A B L E SECTION OF THE ROLL - 1  
 N A M E S E C T I O N - L  
 UNIFORM PERCENT OF VALUE IS 091.00

PAGE 529  
 VALUATION DATE-JUL 01, 2014  
 TAXABLE STATUS DATE-MAR 01, 2015  
 RPS155/V04/L015  
 CURRENT DATE 8/21/2015

\*\*\* G R A N D T O T A L S \*\*\*

ROLL SEC	DESCRIPTION	TOTAL PARCELS	ASSESSED LAND	ASSESSED TOTAL	EXEMPT AMOUNT ----- STAR AMOUNT	TOTAL TAXABLE ----- STAR TAXABLE	TAX RATE	TOTAL TAX
	Massena Central Sc		2582,900	9204,400	12,880	9,191,520		
	SPEC DIST TAXES				2404,030	6,787,490		135,621.08
1	TAXABLE	133						135,621.08

STATE OF NEW YORK  
 COUNTY - St Lawrence  
 SCHOOL - Massena 1  
 TOWN - Louisville  
 SWIS - 405289

2 0 1 5 S C H O O L T A X R O L L  
 T A X A B L E SECTION OF THE ROLL - 1  
 OWNERS NAME SEQUENCE  
 UNIFORM PERCENT OF VALUE IS 091.00

PAGE 530  
 VALUATION DATE-JUL 01, 2014  
 TAXABLE STATUS DATE-MAR 01, 2015

TAX MAP PARCEL NUMBER	PROPERTY LOCATION & CLASS	ASSESSMENT	EXEMPTION CODE-----	SCHOOL
CURRENT OWNERS NAME	SCHOOL DISTRICT	LAND	TAX DESCRIPTION	TAXABLE VALUE
CURRENT OWNERS ADDRESS	PARCEL SIZE/GRID COORD	TOTAL	SPECIAL DISTRICTS	TAX AMOUNT
***** 8.044-3-2 *****				
8.044-3-2	339 Cr 41			ACCT 1- 83-11
MaCauley Michael J	210 1 Family Res		Basic Star 41854	BILL 1245
MaCauley Wanda	Massena 1 405801	9,600	Massena Central Sch	28,800
339 County Route 41	FRNT 100.00 DPTH 167.00	66,000		1,318.75
Massena, NY 13662	EAST-0336199 NRTH-1802200			
	DEED BOOK 1049 PG-00321			
	FULL MARKET VALUE	72,527		
			TOTAL TAX ---	784.75**
				DATE #1 09/30/15
				AMT DUE 784.75
***** 8.036-2-9 *****				
8.036-2-9	5 Browning Rd			ACCT 1- 74- 5.3
MacCuaig William	210 1 Family Res		Basic Star 41854	BILL 1246
MacCuaig Shannon	Massena 1 405801	20,600	Massena Central Sch	28,800
5 Browning Rd	FRNT 250.00 DPTH	113,200		2,261.86
Massena, NY 13662	ACRES 1.60			
	EAST-0334724 NRTH-1804254			
	DEED BOOK 1075 PG-755			
	FULL MARKET VALUE	124,396		
			TOTAL TAX ---	1,727.86**
				DATE #1 09/30/15
				AMT DUE 1,727.86
***** 8.044-1-11.1 *****				
8.044-1-11.1	407 Cr 41			ACCT 1- 60- 8
MacDonald David	210 1 Family Res		Basic Star 41854	BILL 1247
407 County Route 41	Massena 1 405801	12,700	Massena Central Sch	28,800
Massena, NY 13662	FRNT 200.00 DPTH 500.00	72,800		1,454.62
	ACRES 2.30			
	EAST-0335115 NRTH-1803488			
	DEED BOOK 984 PG-513			
	FULL MARKET VALUE	80,000		
			TOTAL TAX ---	920.62**
				DATE #1 09/30/15
				AMT DUE 920.62
***** 8.047-3-12.1 *****				
8.047-3-12.1	66 Wolverine Pt/Wilson Hill			ACCT 1- 37-11
MacDonald John D	210 1 Family Res - WTRFNT		Basic Star 41854	BILL 1248
66 Wolverine Pt	Massena 1 405801	86,000	Massena Central Sch	28,800
Massena, NY 13662	Lot 66	171,000		3,416.76
	& NYPA Parcel #8542			
	FRNT 128.00 DPTH 200.00			
	EAST-0321362 NRTH-1800487			
	DEED BOOK 2005 PG-2431			
	FULL MARKET VALUE	187,912		
			TOTAL TAX ---	2,882.76**
				DATE #1 09/30/15
				AMT DUE 2,882.76

\*\*\*\*\*

STATE OF NEW YORK  
 COUNTY - St Lawrence  
 SCHOOL - Massena 1  
 TOWN - Louisville  
 SWIS - 405289

2 0 1 5 S C H O O L T A X R O L L  
 T A X A B L E SECTION OF THE ROLL - 1  
 OWNERS NAME SEQUENCE  
 UNIFORM PERCENT OF VALUE IS 091.00

PAGE 531  
 VALUATION DATE-JUL 01, 2014  
 TAXABLE STATUS DATE-MAR 01, 2015

TAX MAP PARCEL NUMBER	PROPERTY LOCATION & CLASS	ASSESSMENT	EXEMPTION CODE-----	SCHOOL
CURRENT OWNERS NAME	SCHOOL DISTRICT	LAND	TAX DESCRIPTION	TAXABLE VALUE
CURRENT OWNERS ADDRESS	PARCEL SIZE/GRID COORD	TOTAL	SPECIAL DISTRICTS	TAX AMOUNT
***** 9.001-1-24 *****				
1236 Sh 131				ACCT 1- 47-13 BILL 1249
9.001-1-24	210 1 Family Res		Basic Star 41854	28,800
MacDonald Linda J	Massena 1 405801	8,900	Massena Central Sch	100,600
1236 State Highway 131	FRNT 75.00 DPTH 400.00	100,600		
Massena, NY 13662	EAST-0343675 NRTH-1803700			
	DEED BOOK 1106 PG-365			
	FULL MARKET VALUE	110,549		
TOTAL TAX ---				1,476.10**
				DATE #1 09/30/15
				AMT DUE 1,476.10
***** 15.004-3-6 *****				
1122 Cr 36				ACCT 1-41-4.3 BILL 1250
15.004-3-6	270 Mfg housing		Massena Central Sch	35,000
MacDonald Mandy L	Massena 1 405801	14,900		
1122 County Route 36	ACRES 2.40 BANK8888869	35,000		
Norfolk, NY 13667-3227	EAST-0328038 NRTH-1781849			
	DEED BOOK 2010 PG-1955			
	FULL MARKET VALUE	38,462		
TOTAL TAX ---				699.34**
				DATE #1 09/30/15
				AMT DUE 699.34
***** 15.002-1-42.13 *****				
162 Willard Rd				BILL 1251
15.002-1-42.13	210 1 Family Res - WTRFNT		Enhanced S 41834	62,690
MacDonald Mona J	Massena 1 405801	24,000	Massena Central Sch	101,800
162 Willard Rd	FRNT 200.00 DPTH	101,800		
Massena, NY 13662	ACRES 7.20			
	EAST-0326282 NRTH-1787903			
	DEED BOOK 1999 PG-3401			
	FULL MARKET VALUE	111,868		
TOTAL TAX ---				954.07**
				DATE #1 09/30/15
				AMT DUE 954.07
***** 15.002-1-42.3 *****				
172 Willard Rd				BILL 1252
15.002-1-42.3	210 1 Family Res - WTRFNT		Basic Star 41854	28,800
MacDonald Todd K	Massena 1 405801	24,300	Massena Central Sch	112,000
MacDonald Gayle M	FRNT 201.00 DPTH	112,000		
172 Willard Rd	ACRES 7.70			
Massena, NY 13662	EAST-0326479 NRTH-1787946			
	DEED BOOK 1998 PG-4385			
	FULL MARKET VALUE	123,077		
TOTAL TAX ---				1,703.88**
				DATE #1 09/30/15
				AMT DUE 1,703.88
*****				

STATE OF NEW YORK  
 COUNTY - St Lawrence  
 SCHOOL - Massena 1  
 TOWN - Louisville  
 SWIS - 405289

2 0 1 5 S C H O O L T A X R O L L  
 T A X A B L E SECTION OF THE ROLL - 1  
 OWNERS NAME SEQUENCE  
 UNIFORM PERCENT OF VALUE IS 091.00

PAGE 532  
 VALUATION DATE-JUL 01, 2014  
 TAXABLE STATUS DATE-MAR 01, 2015

TAX MAP PARCEL NUMBER	PROPERTY LOCATION & CLASS	ASSESSMENT	EXEMPTION CODE-----	SCHOOL
CURRENT OWNERS NAME	SCHOOL DISTRICT	LAND	TAX DESCRIPTION	TAXABLE VALUE
CURRENT OWNERS ADDRESS	PARCEL SIZE/GRID COORD	TOTAL	SPECIAL DISTRICTS	TAX AMOUNT
*****				
16.001-3-27.11	1588 Cr 36 113 Cattle farm		Basic Star 41854	16.001-3-27.11
Mackey Mary F	Massena 1 405801	12,300	Massena Central Sch	ACCT 1- 48- 1
1588 County Route 36	FRNT 223.00 DPTH 137.00	58,500		BILL 1253
Norfolk, NY 13667	EAST-0339386 NRTH-1784288			28,800
	DEED BOOK 2001 PG-3281			1,168.89
	FULL MARKET VALUE	64,286		
			TOTAL TAX ---	634.89**
				DATE #1 09/30/15
				AMT DUE 634.89
*****				
16.034-2-5	588 Cr 40 210 1 Family Res - WTRFNT		Basic Star 41854	16.034-2-5
MacKinnon Tad A	Massena 1 405801	26,600	Massena Central Sch	ACCT 1- 24- 9.2
MacKinnon Crystal L	FRNT 150.00 DPTH	128,300		BILL 1254
588 County Route 40	ACRES 1.04 BANK8888111			28,800
Massena, NY 13662-3303	EAST-0352069 NRTH-1789430			2,563.57
	DEED BOOK 2015 PG-4106			
PRIOR OWNER ON 3/01/2015	FULL MARKET VALUE	140,989		
Mackinnon Judy A (LU)			TOTAL TAX ---	2,029.57**
				DATE #1 09/30/15
				AMT DUE 2,029.57
*****				
9.003-5-11	10135 Sh 56 411 Apartment		Massena Central Sch	9.003-5-11
Maginn Irrevocable Trust Richa	Massena 1 405801	50,000		ACCT 1- 54- 9
PO Box 746	ACRES 4.00	194,900		BILL 1255
Massena, NY 13662-0746	EAST-0347208 NRTH-1792508			3,894.31
	DEED BOOK 2014 PG-12289			
	FULL MARKET VALUE	214,176		
			TOTAL TAX ---	3,894.31**
				DATE #1 09/30/15
				AMT DUE 3,894.31
*****				
8.047-3-5.1	80 River Dr/Wilson Hill 210 1 Family Res - WTRFNT		Massena Central Sch	8.047-3-5.1
Mailhot Family Trust	Massena 1 405801	76,700		ACCT 1- 76- 7
Mailhot Ivan & Nancy	Lot 80	393,700		BILL 1256
10924 East Laurel Ln	NYPA #8536			7,866.55
Scottsdale, AZ 85259	combined 7/11			
	FRNT 159.00 DPTH 344.00			
	EAST-0321001 NRTH-1800024			
	DEED BOOK 2008 PG-2119			
	FULL MARKET VALUE	432,637		
			TOTAL TAX ---	7,866.55**
				DATE #1 09/30/15
				AMT DUE 7,866.55
*****				

STATE OF NEW YORK  
 COUNTY - St Lawrence  
 SCHOOL - Massena 1  
 TOWN - Louisville  
 SWIS - 405289

2 0 1 5 S C H O O L T A X R O L L  
 T A X A B L E SECTION OF THE ROLL - 1  
 OWNERS NAME SEQUENCE  
 UNIFORM PERCENT OF VALUE IS 091.00

PAGE 533  
 VALUATION DATE-JUL 01, 2014  
 TAXABLE STATUS DATE-MAR 01, 2015

TAX MAP PARCEL NUMBER	PROPERTY LOCATION & CLASS	ASSESSMENT	EXEMPTION CODE-----	SCHOOL
CURRENT OWNERS NAME	SCHOOL DISTRICT	LAND	TAX DESCRIPTION	TAXABLE VALUE
CURRENT OWNERS ADDRESS	PARCEL SIZE/GRID COORD	TOTAL	SPECIAL DISTRICTS	TAX AMOUNT
*****				
15.040-2-3.1	888 Cr 39			15.040-2-3.1
Manning Amy	210 1 Family Res		Basic Star 41854	ACCT 1- 45- 1.1
15018 State Highway 37	Massena 1 405801	9,200	Massena Central Sch	BILL 1257
Massena, NY 13662-3104	FRNT 105.00 DPTH 182.00	45,700		28,800
	BANK8888830			913.14
	EAST-0321739 NRTH-1787003			
PRIOR OWNER ON 3/01/2015	DEED BOOK 2015 PG-7259			
Delisle Timothy	FULL MARKET VALUE	50,220		
TOTAL TAX ---				379.14**
				DATE #1 09/30/15
				AMT DUE 379.14
*****				
14.002-1-10.2	13695 SH 37			14.002-1-10.2
Manor Jerome L	210 1 Family Res		Basic Star 41854	BILL 1258
Manor Sally A	Massena 1 405801	14,800	Massena Central Sch	28,800
13695 State Highway 37	FRNT 325.00 DPTH 520.00	178,800		3,572.62
Massena, NY 13662	ACRES 2.20			
	EAST-0308025 NRTH-1786747			
	DEED BOOK 2006 PG-18051			
	FULL MARKET VALUE	196,484		
TOTAL TAX ---				3,038.62**
				DATE #1 09/30/15
				AMT DUE 3,038.62
*****				
9.003-5-12	10117 Sh 56			9.003-5-12
Marasco Ralph J	210 1 Family Res		Basic Star 41854	ACCT 1- 40- 6
10117 State Highway 56	Massena 1 405801	10,800	Massena Central Sch	BILL 1259
Massena, NY 13662	106x252x182x277	53,000		28,800
	FRNT 106.00 DPTH 264.00			1,059.00
	EAST-0347007 NRTH-1792096			
PRIOR OWNER ON 3/01/2015	DEED BOOK 2015 PG-10118			
Newtown Terry J	FULL MARKET VALUE	58,242		
TOTAL TAX ---				525.00**
				DATE #1 09/30/15
				AMT DUE 525.00
*****				
8.044-1-12	411 Cr 41			8.044-1-12
Marashain Jessica L	210 1 Family Res		Basic Star 41854	ACCT 1- 17- 7
Pollack John M	Massena 1 405801	19,000	Massena Central Sch	BILL 1260
411 County Route 41	FRNT 150.00 DPTH	124,500		28,800
Massena, NY 13662	ACRES 1.70			2,487.64
	EAST-0335053 NRTH-1803606			
	DEED BOOK 2006 PG-6835			
	FULL MARKET VALUE	136,813		
TOTAL TAX ---				1,953.64**
				DATE #1 09/30/15
				AMT DUE 1,953.64
*****				



STATE OF NEW YORK  
 COUNTY - St Lawrence  
 SCHOOL - Massena 1  
 TOWN - Louisville  
 SWIS - 405289

2 0 1 5 S C H O O L T A X R O L L  
 T A X A B L E SECTION OF THE ROLL - 1  
 OWNERS NAME SEQUENCE  
 UNIFORM PERCENT OF VALUE IS 091.00

PAGE 534  
 VALUATION DATE-JUL 01, 2014  
 TAXABLE STATUS DATE-MAR 01, 2015

TAX MAP PARCEL NUMBER	PROPERTY LOCATION & CLASS	ASSESSMENT	EXEMPTION CODE-----	SCHOOL
CURRENT OWNERS NAME	SCHOOL DISTRICT	LAND	TAX DESCRIPTION	TAXABLE VALUE
CURRENT OWNERS ADDRESS	PARCEL SIZE/GRID COORD	TOTAL	SPECIAL DISTRICTS	TAX AMOUNT
***** 9.057-4-34 *****				
9.057-4-34	24 Cline Dr			ACCT 1- 75-10
Marashian Steven J	210 1 Family Res		Basic Star 41854	BILL 1261
24 Cline Dr	Massena 1 405801	10,200	Massena Central Sch	28,800
Massena, NY 13662	SP75000	91,400		1,826.27
	FRNT 100.00 DPTH 200.00			
	EAST-0348853 NRTH-1798727			
	DEED BOOK 2004 PG-21048			
	FULL MARKET VALUE	100,440		
			TOTAL TAX ---	1,292.27**
			DATE #1	09/30/15
			AMT DUE	1,292.27
***** 8.004-1-17.111 *****				
8.004-1-17.111	466 Sh 131			ACCT 1- 20- 7
Marion Gerald J	210 1 Family Res		Basic Star 41854	BILL 1262
Marion Sylvia J	Massena 1 405801	31,300	Massena Central Sch	28,800
466 State Highway 131	FRNT 221.00 DPTH 1039.00	144,000		2,877.28
Massena, NY 13662	ACRES 5.30 BANK8888830			
	EAST-0328259 NRTH-1798200			
	DEED BOOK 2004 PG-20809			
	FULL MARKET VALUE	158,242		
			TOTAL TAX ---	2,343.28**
			DATE #1	09/30/15
			AMT DUE	2,343.28
***** 16.002-1-26 *****				
16.002-1-26	470 Cr 40			ACCT 1- 41-14. 2
Marlar Lydia S	210 1 Family Res - WTRFNT		Basic Star 41854	BILL 1263
470 County Route 40	Massena 1 405801	30,300	Massena Central Sch	28,800
Massena, NY 13662	FRNT 200.00 DPTH 290.00	144,300		2,883.27
	BANK8888111			
	EAST-0350574 NRTH-1786858			
	DEED BOOK 2014 PG-16674			
	FULL MARKET VALUE	158,571		
			TOTAL TAX ---	2,349.27**
			DATE #1	09/30/15
			AMT DUE	2,349.27
***** 15.001-1-4 *****				
15.001-1-4	13945 Sh 37			ACCT 1- 24- 4
Marlow Leonard (LU)	312 Vac w/imprv		Massena Central Sch	BILL 1264
Marlow Sandra (LU)	Massena 1 405801	7,400		647.39
13440 State Highway 37	FRNT 115.00 DPTH 81.00	32,400		
Massena, NY 13662-3163	EAST-0314039 NRTH-1788070			
	DEED BOOK 2013 PG-17262			
	FULL MARKET VALUE	35,604		
			TOTAL TAX ---	647.39**
			DATE #1	09/30/15
			AMT DUE	647.39
*****				

STATE OF NEW YORK  
 COUNTY - St Lawrence  
 SCHOOL - Massena 1  
 TOWN - Louisville  
 SWIS - 405289

2 0 1 5 S C H O O L T A X R O L L  
 T A X A B L E SECTION OF THE ROLL - 1  
 OWNERS NAME SEQUENCE  
 UNIFORM PERCENT OF VALUE IS 091.00

PAGE 535  
 VALUATION DATE-JUL 01, 2014  
 TAXABLE STATUS DATE-MAR 01, 2015

TAX MAP PARCEL NUMBER	PROPERTY LOCATION & CLASS	ASSESSMENT	EXEMPTION CODE-----	SCHOOL
CURRENT OWNERS NAME	SCHOOL DISTRICT	LAND	TAX DESCRIPTION	TAXABLE VALUE
CURRENT OWNERS ADDRESS	PARCEL SIZE/GRID COORD	TOTAL	SPECIAL DISTRICTS	TAX AMOUNT
***** 8.036-2-14 *****				
8.036-2-14	Tucker Ter			ACCT 1- 65- 1
Marolf Mitchell	314 Rural vac<10		Massena Central Sch	4,800
44 Tucker Ter	Massena 1 405801	4,800		
Massena, NY 13662	110x171x68x170	4,800		
	FRNT 110.00 DPTH 171.00			
	EAST-0334379 NRTH-1804078			
	DEED BOOK 2001 PG-18103			
	FULL MARKET VALUE	5,275		
			TOTAL TAX ---	95.91**
			DATE #1	09/30/15
			AMT DUE	95.91
***** 8.036-2-15 *****				
8.036-2-15	44 Tucker Ter			ACCT 1- 64- 6
Marolf Mitchell	210 1 Family Res		Basic Star 41854	
44 Tucker Ter	Massena 1 405801	9,700	Massena Central Sch	76,300
Massena, NY 13662	100x161x100x171	76,300		
	FRNT 100.00 DPTH 171.00			
	EAST-0334320 NRTH-1804162			
	DEED BOOK 1032 PG-00738			
	FULL MARKET VALUE	83,846		
			TOTAL TAX ---	990.56**
			DATE #1	09/30/15
			AMT DUE	990.56
***** 15.048-2-7 *****				
15.048-2-7	739 Cr 39			ACCT 1- 22-15
Martell Catherine	210 1 Family Res		Massena Central Sch	22,700
PO Box 8021	Massena 1 405801	8,300		
Massena, NY 13662	FRNT 82.00 DPTH 264.00	22,700		
	EAST-0323931 NRTH-1784138			
	DEED BOOK 2007 PG-16756			
	FULL MARKET VALUE	24,945		
			TOTAL TAX ---	453.57**
			DATE #1	09/30/15
			AMT DUE	453.57
***** 8.061-1-2.1 *****				
8.061-1-2.1	330 River Dr/Wilson Hill			ACCT 1- 48-11
Martin Barbara	260 Seasonal res - WTRFNT		Massena Central Sch	90,900
41 Tucker Ter	Massena 1 405801	80,300		
Massena, NY 13662-1026	Lot 330 Wilson Hill	90,900		
	95x200x142wFx 188 Seas			
	FRNT 157.00 DPTH 251.00			
	EAST-0313167 NRTH-1796675			
	DEED BOOK 2008 PG-21075			
	FULL MARKET VALUE	99,890		
			TOTAL TAX ---	1,816.28**
			DATE #1	09/30/15
			AMT DUE	1,816.28

\*\*\*\*\*

STATE OF NEW YORK  
 COUNTY - St Lawrence  
 SCHOOL - Massena 1  
 TOWN - Louisville  
 SWIS - 405289

2 0 1 5 S C H O O L T A X R O L L  
 T A X A B L E SECTION OF THE ROLL - 1  
 OWNERS NAME SEQUENCE  
 UNIFORM PERCENT OF VALUE IS 091.00

PAGE 536  
 VALUATION DATE-JUL 01, 2014  
 TAXABLE STATUS DATE-MAR 01, 2015

TAX MAP PARCEL NUMBER	PROPERTY LOCATION & CLASS	ASSESSMENT	EXEMPTION CODE-----	SCHOOL
CURRENT OWNERS NAME	SCHOOL DISTRICT	LAND	TAX DESCRIPTION	TAXABLE VALUE
CURRENT OWNERS ADDRESS	PARCEL SIZE/GRID COORD	TOTAL	SPECIAL DISTRICTS	TAX AMOUNT
***** 8.036-2-25 *****				
8.036-2-25	41 Tucker Ter			ACCT 1- 40-11.2 BILL 1269
Martin Barbara J	210 1 Family Res		Basic Star 41854	28,800
41 Tucker Ter	Massena 1 405801	9,200	Massena Central Sch	63,600
Massena, NY 13662-1026	100x172x100x193	63,600		
	FRNT 100.00 DPTH 193.00			
	EAST-0334176 NRTH-1804036			
MAY BE SUBJECT TO PAYMENT	DEED BOOK 2013 PG-15224			
UNDER RPTL480A UNTIL 2023	FULL MARKET VALUE	69,890		
TOTAL TAX ---				736.80**
				DATE #1 09/30/15
				AMT DUE 736.80
***** 23.001-3-9 *****				
23.001-3-9	501 Cr 36			ACCT 1- 49- 5 BILL 1270
Martin Connie J	210 1 Family Res		Basic Star 41854	28,800
501 County Route 36	Massena 1 405801	4,800	Massena Central Sch	63,800
Chase Mills, NY 13621	FRNT 192.00 DPTH 100.00	63,800		
	EAST-0315306 NRTH-1773434			
	DEED BOOK 973 PG-1074			
	FULL MARKET VALUE	70,110		
TOTAL TAX ---				740.79**
				DATE #1 09/30/15
				AMT DUE 740.79
***** 15.004-1-19 *****				
15.004-1-19	1128 Cr 36			ACCT 1- 17- 8 BILL 1271
Martin Donna M	270 Mfg housing		Basic Star 41854	28,800
1128 County Route 36	Massena 1 405801	9,400	Massena Central Sch	38,200
Norfolk, NY 13667	FRNT 75.00 DPTH 330.00	38,200		
	BANK8888869			
	EAST-0328198 NRTH-1781988			
	DEED BOOK 1102 PG-1032			
	FULL MARKET VALUE	41,978		
TOTAL TAX ---				229.28**
				DATE #1 09/30/15
				AMT DUE 229.28
***** 15.004-1-20 *****				
15.004-1-20	1132 Cr 36			ACCT 1- 54-10 BILL 1272
Martin Donna M	311 Res vac land		Massena Central Sch	3,600
1128 County Route 36	Massena 1 405801	3,500		
Norfolk, NY 13667-3280	FRNT 123.00 DPTH 330.00	3,600		
	EAST-0328279 NRTH-1782042			
	DEED BOOK 2010 PG-17186			
	FULL MARKET VALUE	3,956		
TOTAL TAX ---				71.93**
				DATE #1 09/30/15
				AMT DUE 71.93
*****				

STATE OF NEW YORK  
 COUNTY - St Lawrence  
 SCHOOL - Massena 1  
 TOWN - Louisville  
 SWIS - 405289

2 0 1 5 S C H O O L T A X R O L L  
 T A X A B L E SECTION OF THE ROLL - 1  
 OWNERS NAME SEQUENCE  
 UNIFORM PERCENT OF VALUE IS 091.00

PAGE 537  
 VALUATION DATE-JUL 01, 2014  
 TAXABLE STATUS DATE-MAR 01, 2015

TAX MAP PARCEL NUMBER	PROPERTY LOCATION & CLASS	ASSESSMENT	EXEMPTION CODE-----	SCHOOL
CURRENT OWNERS NAME	SCHOOL DISTRICT	LAND	TAX DESCRIPTION	TAXABLE VALUE
CURRENT OWNERS ADDRESS	PARCEL SIZE/GRID COORD	TOTAL	SPECIAL DISTRICTS	TAX AMOUNT
***** 8.035-1-11.1 *****				
8.035-1-11.1	19 Meadow Dr			ACCT 1- 21- 5
Martin Dorothy	210 1 Family Res		Basic Star 41854	BILL 1273
19 Meadow Dr	Massena 1 405801	18,100	Massena Central Sch	28,800
Massena, NY 13662	.50 Ar	75,500		1,508.57
	FRNT 204.00 DPTH 158.00			
	ACRES 0.74			
	EAST-0332783 NRTH-1804633			
	DEED BOOK 1035 PG-449			
	FULL MARKET VALUE	82,967		
			TOTAL TAX ---	974.57**
			DATE #1	09/30/15
			AMT DUE	974.57
***** 8.054-1-35 *****				
8.054-1-35	173 River Dr/Wilson Hill			BILL 1274
Martin James H	210 1 Family Res		Enhanced S 41834	62,690
173 River Dr	Massena 1 405801	29,000	Massena Central Sch	2,875.28
Massena, NY 13662	Wilson Hill Lot 173	143,900		
	FRNT 308.00 DPTH 200.00			
	EAST-0318355 NRTH-1798749			
	DEED BOOK 2003 PG-23783			
	FULL MARKET VALUE	158,132		
			TOTAL TAX ---	1,795.28**
			DATE #1	09/30/15
			AMT DUE	1,795.28
***** 8.004-2-18 *****				
8.004-2-18	14803 Sh 37			ACCT 1- 36- 1
Martin Kathy (LU)	270 Mfg housing		Enhanced S 41834	BILL 1275
14803 State Highway 37	Massena 1 405801	15,800	Massena Central Sch	62,690
Massena, NY 13662-3146	ACRES 6.00	64,300		1,284.78
	EAST-0334792 NRTH-1794428			
	DEED BOOK 2014 PG-12927			
	FULL MARKET VALUE	70,659		
			TOTAL TAX ---	204.78**
			DATE #1	09/30/15
			AMT DUE	204.78
***** 16.026-1-5 *****				
16.026-1-5	20 Antoinette St			BILL 1276
Martin Kyle E	270 Mfg housing		Basic Star 41854	28,800
20 Antoinette St	Massena 1 405801	14,500	Massena Central Sch	1,214.85
Massena, NY 13662-3250	FRNT 110.00 DPTH 195.00	60,800		
	EAST-0352031 NRTH-1791014			
	DEED BOOK 2011 PG-8217			
	FULL MARKET VALUE	66,813		
			TOTAL TAX ---	680.85**
			DATE #1	09/30/15
			AMT DUE	680.85
*****				

STATE OF NEW YORK  
 COUNTY - St Lawrence  
 SCHOOL - Massena 1  
 TOWN - Louisville  
 SWIS - 405289

2 0 1 5 S C H O O L T A X R O L L  
 T A X A B L E SECTION OF THE ROLL - 1  
 OWNERS NAME SEQUENCE  
 UNIFORM PERCENT OF VALUE IS 091.00

PAGE 538  
 VALUATION DATE-JUL 01, 2014  
 TAXABLE STATUS DATE-MAR 01, 2015

TAX MAP PARCEL NUMBER	PROPERTY LOCATION & CLASS	ASSESSMENT	EXEMPTION CODE-----	SCHOOL
CURRENT OWNERS NAME	SCHOOL DISTRICT	LAND	TAX DESCRIPTION	TAXABLE VALUE
CURRENT OWNERS ADDRESS	PARCEL SIZE/GRID COORD	TOTAL	SPECIAL DISTRICTS	TAX AMOUNT
*****				
15.004-2-2.111	1428 Cr 36			15.004-2-2.111
Martin Richard	240 Rural res		Enhanced S 41834	ACCT 1- 49- 2
Martin Sally	Massena 1 405801	60,400	Massena Central Sch	BILL 1277
1428 County Route 36	FRNT 320.00 DPTH	102,100		
Norfolk, NY 13667	ACRES 255.80			
	EAST-0335577 NRTH-1782080			
	DEED BOOK 801 PG-374			
	FULL MARKET VALUE	112,198		
			TOTAL TAX ---	960.07**
				DATE #1 09/30/15
				AMT DUE 960.07
*****				
8.044-3-1	345 Cr 41			8.044-3-1
Martin Roger	210 1 Family Res		Enhanced S 41834	ACCT 1- 49- 3
345 County Route 41	Massena 1 405801	15,000	Massena Central Sch	BILL 1278
Massena, NY 13662	FRNT 300.00 DPTH 167.00	52,600		
	EAST-0336133 NRTH-1802302			
	DEED BOOK 840 PG-00294			
	FULL MARKET VALUE	57,802		
			TOTAL TAX ---	0.00**
*****				
15.004-2-2.112	Off CR 36			15.004-2-2.112
Martin Terry	314 Rural vac<10		Massena Central Sch	BILL 1279
1410 County Route 36	Massena 1 405801	2,000		39.96
Norfolk, NY 13667-3273	FRNT 338.00 DPTH 250.00	2,000		
	EAST-0335020 NRTH-1783610			
	DEED BOOK 2013 PG-16057			
	FULL MARKET VALUE	2,198		
			TOTAL TAX ---	39.96**
				DATE #1 09/30/15
				AMT DUE 39.96
*****				
15.004-2-2.2	1410 Cr 36			15.004-2-2.2
Martin Terry A	270 Mfg housing		Basic Star 41854	BILL 1280
1410 County Route 36	Massena 1 405801	12,200	Massena Central Sch	28,800
Norfolk, NY 13667-3273	FRNT 200.00 DPTH 200.00	47,800		955.10
	EAST-0335003 NRTH-1783772			
	DEED BOOK 1057 PG-894			
	FULL MARKET VALUE	52,527		
			TOTAL TAX ---	421.10**
				DATE #1 09/30/15
				AMT DUE 421.10
*****				

STATE OF NEW YORK  
 COUNTY - St Lawrence  
 SCHOOL - Massena 1  
 TOWN - Louisville  
 SWIS - 405289

2 0 1 5 S C H O O L T A X R O L L  
 T A X A B L E SECTION OF THE ROLL - 1  
 OWNERS NAME SEQUENCE  
 UNIFORM PERCENT OF VALUE IS 091.00

PAGE 539  
 VALUATION DATE-JUL 01, 2014  
 TAXABLE STATUS DATE-MAR 01, 2015

TAX MAP PARCEL NUMBER	PROPERTY LOCATION & CLASS	ASSESSMENT	EXEMPTION CODE-----	SCHOOL
CURRENT OWNERS NAME	SCHOOL DISTRICT	LAND	TAX DESCRIPTION	TAXABLE VALUE
CURRENT OWNERS ADDRESS	PARCEL SIZE/GRID COORD	TOTAL	SPECIAL DISTRICTS	TAX AMOUNT
***** 14.002-1-28 *****				
14.002-1-28	13842 Sh 37			BILL 1281
Maslin Denise (LC)	270 Mfg housing		Basic Star 41854	28,800
173 Chase Mills Rd	Massena 1 405801	13,900	Massena Central Sch	711.33
Chase Mills, NY 13621-3117	FRNT 209.00 DPTH 339.00	35,600		
	EAST-0311832 NRTH-1787103			
	DEED BOOK 2006 PG-22177			
	FULL MARKET VALUE	39,121		
TOTAL TAX ---				177.33**
				DATE #1 09/30/15
				AMT DUE 177.33
***** 9.001-1-1./1 *****				
9.001-1-1./1	Sh 131			BILL 1282
Massena Country Club	553 Country club		Massena Central Sch	18,682.31
PO Box 248	Massena 1 405801	0		
Massena, NY 13662	Country Club	935,000		
	FULL MARKET VALUE	1027,473		
TOTAL TAX ---				18,682.31**
				DATE #1 09/30/15
				AMT DUE 18,682.31
***** 9.003-3-54 *****				
9.003-3-54	155 Patterson Rd			BILL 1283
Massena Rod & Gun Club Inc.	557 Outdr sport - WTRFNT		Massena Central Sch	3,472.71
Attn: John Hurd	Massena 1 405801	100,700		
PO Box 353	ACRES 369.00	173,800		
Massena, NY 13662	EAST-0338834 NRTH-1793207			
	DEED BOOK 504 PG-142			
	FULL MARKET VALUE	190,989		
TOTAL TAX ---				3,472.71**
				DATE #1 09/30/15
				AMT DUE 3,472.71
***** 9.003-6-9 *****				
9.003-6-9	17 Old Farm Circle/pvt			BILL 1284
Mast Kathryn A	210 1 Family Res - WTRFNT		Basic Star 41854	28,800
Mast Peter D	Massena 1 405801	30,500	Massena Central Sch	3,552.64
17 Old Farm Cir	FRNT 160.00 DPTH	177,800		
Massena, NY 13662-4128	ACRES 2.10			
	EAST-0346335 NRTH-1795013			
	DEED BOOK 2011 PG-9307			
	FULL MARKET VALUE	195,385		
TOTAL TAX ---				3,018.64**
				DATE #1 09/30/15
				AMT DUE 3,018.64
*****				

STATE OF NEW YORK  
 COUNTY - St Lawrence  
 SCHOOL - Massena 1  
 TOWN - Louisville  
 SWIS - 405289

2 0 1 5 S C H O O L T A X R O L L  
 T A X A B L E SECTION OF THE ROLL - 1  
 OWNERS NAME SEQUENCE  
 UNIFORM PERCENT OF VALUE IS 091.00

PAGE 540  
 VALUATION DATE-JUL 01, 2014  
 TAXABLE STATUS DATE-MAR 01, 2015

TAX MAP PARCEL NUMBER	PROPERTY LOCATION & CLASS	ASSESSMENT	EXEMPTION CODE-----	SCHOOL
CURRENT OWNERS NAME	SCHOOL DISTRICT	LAND	TAX DESCRIPTION	TAXABLE VALUE
CURRENT OWNERS ADDRESS	PARCEL SIZE/GRID COORD	TOTAL	SPECIAL DISTRICTS	TAX AMOUNT
***** 9.073-2-4 *****				
9.073-2-4	234 Andrews St			ACCT 1- 64- 3
Masuk Wayne B	210 1 Family Res		Massena Central Sch	63,600
2081 State Route 95	Massena 1 405801	5,800		
Bombay, NY 12914-2215	Sp27500	63,600		
	FRNT 50.00 DPTH 165.00			
	EAST-0350103 NRTH-1795781			
	DEED BOOK 2012 PG-8896			
	FULL MARKET VALUE	69,890		
			TOTAL TAX ---	1,270.80**
			DATE #1	09/30/15
			AMT DUE	1,270.80
***** 9.001-1-53.1 *****				
9.001-1-53.1	Martin Rd			ACCT 1- 19- 1. 1
Matthews James	105 Vac farmland		Massena Central Sch	16,400
Matthews Peter	Massena 1 405801	16,400		
31 Martin Rd	ACRES 64.70	16,400		
Massena, NY 13662	EAST-0340969 NRTH-1800941			
	DEED BOOK 1072 PG-696			
	FULL MARKET VALUE	18,022		
			TOTAL TAX ---	327.69**
			DATE #1	09/30/15
			AMT DUE	327.69
***** 9.001-1-56.1 *****				
9.001-1-56.1	31 Martin Rd			ACCT 1- 49-13
Matthews James	210 1 Family Res		Enhanced S 41834	
Matthews Virginia	Massena 1 405801	22,500	Massena Central Sch	82,400
31 Martin Rd	ACRES 44.40	82,400		
Massena, NY 13662	EAST-0338649 NRTH-1801461			
	DEED BOOK 952 PG-501			
	FULL MARKET VALUE	90,549		
			TOTAL TAX ---	566.44**
			DATE #1	09/30/15
			AMT DUE	566.44
***** 9.001-1-62.41 *****				
9.001-1-62.41	Cr 41			ACCT 1- 8- 4.4
Matthews James	105 Vac farmland		Massena Central Sch	13,000
Matthews Peter	Massena 1 405801	13,000		
31 Martin Rd	FRNT 1495.00 DPTH	13,000		
Massena, NY 13662	ACRES 37.16			
	EAST-0336877 NRTH-1802260			
	DEED BOOK 958 PG-335			
	FULL MARKET VALUE	14,286		
			TOTAL TAX ---	259.75**
			DATE #1	09/30/15
			AMT DUE	259.75
*****				

STATE OF NEW YORK  
 COUNTY - St Lawrence  
 SCHOOL - Massena 1  
 TOWN - Louisville  
 SWIS - 405289

2 0 1 5 S C H O O L T A X R O L L  
 T A X A B L E SECTION OF THE ROLL - 1  
 OWNERS NAME SEQUENCE  
 UNIFORM PERCENT OF VALUE IS 091.00

PAGE 541  
 VALUATION DATE-JUL 01, 2014  
 TAXABLE STATUS DATE-MAR 01, 2015

TAX MAP PARCEL NUMBER	PROPERTY LOCATION & CLASS	ASSESSMENT	EXEMPTION CODE-----	SCHOOL
CURRENT OWNERS NAME	SCHOOL DISTRICT	LAND	TAX DESCRIPTION	TAXABLE VALUE
CURRENT OWNERS ADDRESS	PARCEL SIZE/GRID COORD	TOTAL	SPECIAL DISTRICTS	TAX AMOUNT
***** 9.001-1-81.1 *****				
9.001-1-81.1	Sh 131			ACCT 1- 16- 1.1 BILL 1289
Matthews James A	105 Vac farmland		Massena Central Sch	2,000 39.96
Matthews Virginia	Massena 1 405801	2,000		
31 Martin Rd	FRNT 276.00 DPTH	2,000		
Massena, NY 13662	ACRES 4.50			
	EAST-0337075 NRTH-1802695			
	DEED BOOK 928 PG-00384			
	FULL MARKET VALUE	2,198		
			TOTAL TAX ---	39.96**
			DATE #1	09/30/15
			AMT DUE	39.96
***** 9.003-2-2.11 *****				
9.003-2-2.11	Cr 41			ACCT 1- 49-11 BILL 1290
Matthews James J	105 Vac farmland		Massena Central Sch	8,900 177.83
Matthews Virginia	Massena 1 405801	8,900		
32 Martin Rd	FRNT 1150.00 DPTH	8,900		
Massena, NY 13662	ACRES 88.20			
	EAST-0340526 NRTH-1799251			
	DEED BOOK 2004 PG-21619			
	FULL MARKET VALUE	9,780		
			TOTAL TAX ---	177.83**
			DATE #1	09/30/15
			AMT DUE	177.83
***** 8.004-2-20.1 *****				
8.004-2-20.1	Whalen Rd			ACCT 1- 50- 4 BILL 1291
Matthews Jeanna	314 Rural vac<10		Massena Central Sch	3,100 61.94
Matthews Robert A !!	Massena 1 405801	3,100		
PO Box 6356	FRNT 175.00 DPTH 1053.00	3,100		
Massena, NY 13662-6356	ACRES 4.20			
	EAST-0331242 NRTH-1797546			
	DEED BOOK 2012 PG-20427			
	FULL MARKET VALUE	3,407		
			TOTAL TAX ---	61.94**
			DATE #1	09/30/15
			AMT DUE	61.94
***** 9.001-1-36.1 *****				
9.001-1-36.1	225 Cr 43			ACCT 1- 47- 3 BILL 1292
Matthews Jeanna	210 1 Family Res		Basic Star 41854	28,800
PO Box 6356	Massena 1 405801	17,900	Massena Central Sch	101,600 2,030.08
Massena, NY 13662	FRNT 325.00 DPTH 220.00	101,600		
	EAST-0346293 NRTH-1802970			
	DEED BOOK 2012 PG-20426			
	FULL MARKET VALUE	111,648		
			TOTAL TAX ---	1,496.08**
			DATE #1	09/30/15
			AMT DUE	1,496.08



STATE OF NEW YORK  
 COUNTY - St Lawrence  
 SCHOOL - Massena 1  
 TOWN - Louisville  
 SWIS - 405289

2 0 1 5 S C H O O L T A X R O L L  
 T A X A B L E SECTION OF THE ROLL - 1  
 OWNERS NAME SEQUENCE  
 UNIFORM PERCENT OF VALUE IS 091.00

PAGE 542  
 VALUATION DATE-JUL 01, 2014  
 TAXABLE STATUS DATE-MAR 01, 2015

TAX MAP PARCEL NUMBER	PROPERTY LOCATION & CLASS	ASSESSMENT	EXEMPTION CODE-----	SCHOOL
CURRENT OWNERS NAME	SCHOOL DISTRICT	LAND	TAX DESCRIPTION	TAXABLE VALUE
CURRENT OWNERS ADDRESS	PARCEL SIZE/GRID COORD	TOTAL	SPECIAL DISTRICTS	TAX AMOUNT
***** 9.048-1-11 *****				
145 Cr 43				ACCT 1- 42-10 BILL 1293
9.048-1-11	210 1 Family Res		Basic Star 41854	28,800
Matthews John L	Massena 1 405801	10,200	Massena Central Sch	1,346.72
145 County Route 43	FRNT 100.00 DPTH 200.00	67,400		
Massena, NY 13662	EAST-0347431 NRTH-1801288			
	DEED BOOK 2000 PG-21244			
	FULL MARKET VALUE	74,066		
TOTAL TAX ---				812.72**
				DATE #1 09/30/15
				AMT DUE 812.72
***** 9.001-1-55 *****				
32 Martin Rd				ACCT 1- 49-12 BILL 1294
9.001-1-55	112 Dairy farm		Basic Star 41854	28,800
Matthews Peter J	Massena 1 405801	27,400	Silo 42100	12,200
32 Martin Rd	ACRES 61.80	118,600	Massena Central Sch	2,125.99
Massena, NY 13662	EAST-0339129 NRTH-1800184			
	DEED BOOK 2004 PG-21619			
	FULL MARKET VALUE	130,330		
TOTAL TAX ---				1,591.99**
				DATE #1 09/30/15
				AMT DUE 1,591.99
***** 9.001-1-62.5 *****				
Cr 41				ACCT 1- 8- 4.5 BILL 1295
9.001-1-62.5	105 Vac farmland		Massena Central Sch	59.94
Matthews Peter J	Massena 1 405801	3,000		
32 Martin Rd	ACRES 2.70	3,000		
Massena, NY 13662	EAST-0336920 NRTH-1801611			
	DEED BOOK 966 PG-267			
	FULL MARKET VALUE	3,297		
TOTAL TAX ---				59.94**
				DATE #1 09/30/15
				AMT DUE 59.94
***** 9.003-2-2.12 *****				
Off Cr 41				ACCT 1- 8- 4.5 BILL 1296
9.003-2-2.12	105 Vac farmland		Massena Central Sch	237.77
Matthews Peter J	Massena 1 405801	11,900		
32 Martin Rd	ACRES 34.10	11,900		
Massena, NY 13662	EAST-0339886 NRTH-1799618			
	DEED BOOK 2004 PG-21619			
	FULL MARKET VALUE	13,077		
TOTAL TAX ---				237.77**
				DATE #1 09/30/15
				AMT DUE 237.77

\*\*\*\*\*

STATE OF NEW YORK  
 COUNTY - St Lawrence  
 SCHOOL - Massena 1  
 TOWN - Louisville  
 SWIS - 405289

2 0 1 5 S C H O O L T A X R O L L  
 T A X A B L E SECTION OF THE ROLL - 1  
 OWNERS NAME SEQUENCE  
 UNIFORM PERCENT OF VALUE IS 091.00

PAGE 543  
 VALUATION DATE-JUL 01, 2014  
 TAXABLE STATUS DATE-MAR 01, 2015

TAX MAP PARCEL NUMBER	PROPERTY LOCATION & CLASS	ASSESSMENT	EXEMPTION CODE-----	SCHOOL
CURRENT OWNERS NAME	SCHOOL DISTRICT	LAND	TAX DESCRIPTION	TAXABLE VALUE
CURRENT OWNERS ADDRESS	PARCEL SIZE/GRID COORD	TOTAL	SPECIAL DISTRICTS	TAX AMOUNT
*****				
8.061-1-23.1	288 Crescent Dr/Wilson Hill			8.061-1-23.1
Matthias Nancy	210 1 Family Res - WTRFNT		Enhanced S 41834	ACCT 1- 77- 6
Matthias Richard	Massena 1 405801	80,700	Massena Central Sch	BILL 1297
288 Crescent Dr	Lot 288 Wilson Hill	350,000		62,690
Massena, NY 13662	& NYPA PARCEL #8443			6,993.38
	80'x 275' x 83' wf x 295'			
	FRNT 83.00 DPTH 285.00			
	EAST-0314134 NRTH-1797555			
	DEED BOOK 2004 PG-5994			
	FULL MARKET VALUE	384,615		
			TOTAL TAX ---	5,913.38**
				DATE #1 09/30/15
				AMT DUE 5,913.38
*****				
9.003-6-5	9 Old Farm Circle/pvt			9.003-6-5
Mauk Vernon C (LU)	210 1 Family Res - WTRFNT		Enhanced S 41834	BILL 1298
Mauk Elizabeth P (LU)	Massena 1 405801	36,000	Massena Central Sch	62,690
9 Old Farm Circle	FRNT 237.00 DPTH 470.00	163,700		3,270.90
Massena, NY 13662-4128	EAST-0346917 NRTH-1795504			
	DEED BOOK 2014 PG-13845			
	FULL MARKET VALUE	179,890		
			TOTAL TAX ---	2,190.90**
				DATE #1 09/30/15
				AMT DUE 2,190.90
*****				
8.004-1-31	391 Willard Rd			8.004-1-31
Maxwell Martin E	210 1 Family Res		Basic Star 41854	ACCT 1- 50-13
391 Willard Rd	Massena 1 405801	11,100	Massena Central Sch	BILL 1299
Massena, NY 13662-3479	FRNT 150.00 DPTH 200.00	82,700		28,800
	BANK8888111			1,652.44
	EAST-0327096 NRTH-1792414			
	DEED BOOK 2013 PG-953			
	FULL MARKET VALUE	90,879		
			TOTAL TAX ---	1,118.44**
				DATE #1 09/30/15
				AMT DUE 1,118.44
*****				
8.004-1-30	389 Willard Rd			8.004-1-30
Maxwell William	210 1 Family Res		Enhanced S 41834	ACCT 1- 50- 8
389 Willard Rd	Massena 1 405801	9,200	Massena Central Sch	BILL 1300
Massena, NY 13662	FRNT 100.00 DPTH 200.00	89,200		62,690
	EAST-0327163 NRTH-1792306			1,782.31
	DEED BOOK 839 PG-529			
	FULL MARKET VALUE	98,022		
			TOTAL TAX ---	702.31**
				DATE #1 09/30/15
				AMT DUE 702.31
*****				

STATE OF NEW YORK  
 COUNTY - St Lawrence  
 SCHOOL - Massena 1  
 TOWN - Louisville  
 SWIS - 405289

2 0 1 5 S C H O O L T A X R O L L  
 T A X A B L E SECTION OF THE ROLL - 1  
 OWNERS NAME SEQUENCE  
 UNIFORM PERCENT OF VALUE IS 091.00

PAGE 544  
 VALUATION DATE-JUL 01, 2014  
 TAXABLE STATUS DATE-MAR 01, 2015

TAX MAP PARCEL NUMBER	PROPERTY LOCATION & CLASS	ASSESSMENT	EXEMPTION CODE-----	SCHOOL
CURRENT OWNERS NAME	SCHOOL DISTRICT	LAND	TAX DESCRIPTION	TAXABLE VALUE
CURRENT OWNERS ADDRESS	PARCEL SIZE/GRID COORD	TOTAL	SPECIAL DISTRICTS	TAX AMOUNT
***** 8.035-1-14 *****				
16 Meadow Dr	210 1 Family Res		Basic Star 41854	ACCT 1- 25-14 BILL 1301
8.035-1-14	Massena 1 405801	9,400	Massena Central Sch	28,800
Maxwell William J	98x156x153x32x98 .75Ar	109,200		2,181.93
Maxwell Liza A	FRNT 98.00 DPTH 177.00			
16 Meadow Dr	BANK8888830			
Massena, NY 13662	EAST-0332760 NRTH-1804387			
	DEED BOOK 2003 PG-21563			
	FULL MARKET VALUE	120,000		
TOTAL TAX ---				1,647.93**
				DATE #1 09/30/15
				AMT DUE 1,647.93
***** 8.004-2-32.2 *****				
14823 Sh 37	270 Mfg housing		Basic Star 41854	BILL 1302
8.004-2-32.2	Massena 1 405801	17,600	Massena Central Sch	28,800
McCallus Jeff L	FRNT 250.00 DPTH 795.00	77,100		1,540.54
McCallus Rachel L	ACRES 5.40			
14823 State Highway 37	EAST-0335281 NRTH-1794728			
Massena, NY 13662-3146	DEED BOOK 2002 PG-19916			
	FULL MARKET VALUE	84,725		
TOTAL TAX ---				1,006.54**
				DATE #1 09/30/15
				AMT DUE 1,006.54
***** 15.003-2-20 *****				
717 Cr 36	210 1 Family Res		Enhanced S 41834	ACCT 1- 77- 7 BILL 1303
15.003-2-20	Massena 1 405801	6,600	Massena Central Sch	16,600
McCormick Brian	FRNT 200.00 DPTH 200.00	16,600		331.69
717 County Route 36	EAST-0317819 NRTH-1778162			
Chase Mills, NY 13621	DEED BOOK 2007 PG-3016			
	FULL MARKET VALUE	18,242		
TOTAL TAX ---				0.00**
***** 15.004-1-26.1 *****				
1366 Cr 36	210 1 Family Res		Basic Star 41854	ACCT 1- 27-13 BILL 1304
15.004-1-26.1	Massena 1 405801	15,000	Massena Central Sch	28,800
McCracken Scott W	FRNT 173.00 DPTH	60,400		1,206.86
1366 County Route 36	ACRES 2.80			
Norfolk, NY 13667	EAST-0333797 NRTH-1783362			
	DEED BOOK 2002 PG-10412			
	FULL MARKET VALUE	66,374		
TOTAL TAX ---				672.86**
				DATE #1 09/30/15
				AMT DUE 672.86
*****				

STATE OF NEW YORK  
COUNTY - St Lawrence  
SCHOOL - Massena 1  
TOWN - Louisville  
SWIS - 405289

2 0 1 5 S C H O O L T A X R O L L  
T A X A B L E SECTION OF THE ROLL - 1  
OWNERS NAME SEQUENCE  
UNIFORM PERCENT OF VALUE IS 091.00

PAGE 545  
VALUATION DATE-JUL 01, 2014  
TAXABLE STATUS DATE-MAR 01, 2015

TAX MAP PARCEL NUMBER	PROPERTY LOCATION & CLASS	ASSESSMENT	EXEMPTION CODE-----	SCHOOL
CURRENT OWNERS NAME	SCHOOL DISTRICT	LAND	TAX DESCRIPTION	TAXABLE VALUE
CURRENT OWNERS ADDRESS	PARCEL SIZE/GRID COORD	TOTAL	SPECIAL DISTRICTS	TAX AMOUNT
***** 23.001-2-17 *****				
23.001-2-17	CR 36			BILL 1305
McCracken Scott W	322 Rural vac>10		Massena Central Sch	32,500 649.39
1366 County Route 36	Massena 1 405801	32,500		
Norfolk, NY 13667-3278	FRNT 820.00 DPTH	32,500		
	ACRES 57.10			
	EAST-0319131 NRTH-1774943			
	DEED BOOK 2014 PG-3839			
	FULL MARKET VALUE	35,714		
			TOTAL TAX ---	649.39**
			DATE #1	09/30/15
			AMT DUE	649.39
***** 15.001-1-15 *****				
15.001-1-15	14126 Sh 37			ACCT 1- 40-14 BILL 1306
McDermott Danny H	210 1 Family Res		Basic Star 41854	22,500
14126 State Highway 37	Massena 1 405801	9,400	Massena Central Sch	449.57
Massena, NY 13662-3170	FRNT 99.00 DPTH 231.00	22,500		
	EAST-0318658 NRTH-1789157			
	DEED BOOK 2013 PG-16295			
	FULL MARKET VALUE	24,725		
			TOTAL TAX ---	0.00**
***** 9.001-1-3.211 *****				
9.001-1-3.211	996 Sh 131			ACCT 1-16-1.2 BILL 1307
McDonald James M	210 1 Family Res		Basic Star 41854	28,800
McDonald Heather	Massena 1 405801	26,200	Massena Central Sch	2,395.73
996 State Highway 131	FRNT 454.00 DPTH 350.00	119,900		
Massena, NY 13662	ACRES 7.00			
	EAST-0337825 NRTH-1802299			
	DEED BOOK 1056 PG-848			
	FULL MARKET VALUE	131,758		
			TOTAL TAX ---	1,861.73**
			DATE #1	09/30/15
			AMT DUE	1,861.73
***** 8.061-1-26.1 *****				
8.061-1-26.1	282 Crescent Dr/Wilson Hill			ACCT 1- 51- 1 BILL 1308
McDonald Margaret	260 Seasonal res - WTRFNT		Massena Central Sch	85,900 1,716.37
23 Talcott St	Massena 1 405801	69,000		
Massena, NY 13662	Lot 282 Wilson Hill	85,900		
	&NYPA #8446			
	FRNT 74.00 DPTH 309.00			
	EAST-0314303 NRTH-1797378			
	DEED BOOK 2010 PG-12286			
	FULL MARKET VALUE	94,396		
			TOTAL TAX ---	1,716.37**
			DATE #1	09/30/15
			AMT DUE	1,716.37

STATE OF NEW YORK  
 COUNTY - St Lawrence  
 SCHOOL - Massena 1  
 TOWN - Louisville  
 SWIS - 405289

2 0 1 5 S C H O O L T A X R O L L  
 T A X A B L E SECTION OF THE ROLL - 1  
 OWNERS NAME SEQUENCE  
 UNIFORM PERCENT OF VALUE IS 091.00

PAGE 546  
 VALUATION DATE-JUL 01, 2014  
 TAXABLE STATUS DATE-MAR 01, 2015

TAX MAP PARCEL NUMBER	PROPERTY LOCATION & CLASS	ASSESSMENT	EXEMPTION CODE-----	SCHOOL
CURRENT OWNERS NAME	SCHOOL DISTRICT	LAND	TAX DESCRIPTION	TAXABLE VALUE
CURRENT OWNERS ADDRESS	PARCEL SIZE/GRID COORD	TOTAL	SPECIAL DISTRICTS	TAX AMOUNT
*****				
14.002-1-6	13785 Sh 37			14.002-1-6
McDonald Michael L	270 Mfg housing		Basic Star 41854	ACCT 1- 63- 9
Yaddow Diana	Massena 1 405801	12,600	Massena Central Sch	BILL 1309
13785 State Highway 37	FRNT 165.00 DPTH	68,700		28,800
Massena, NY 13662	ACRES 1.00			1,372.70
	EAST-0310252 NRTH-1787016			
	DEED BOOK 2002 PG-606			
	FULL MARKET VALUE	75,495		
			TOTAL TAX ---	838.70**
				DATE #1 09/30/15
				AMT DUE 838.70
*****				
16.026-2-2.2	Antoinette St			16.026-2-2.2
McDonald Peggy	311 Res vac land		Massena Central Sch	BILL 1310
2 Barry St, Box 8	Massena 1 405801	5,600		111.89
Long Sault, ON, Canada	FRNT 72.00 DPTH 207.00	5,600		
	BANK1111111			
KOC 1P0	EAST-0352534 NRTH-1791442			
	DEED BOOK 2002 PG-19069			
	FULL MARKET VALUE	6,154		
			TOTAL TAX ---	111.89**
				DATE #1 09/30/15
				AMT DUE 111.89
*****				
9.003-6-3.1	5 Old Farm Circle/pvt			9.003-6-3.1
McGrath Alan J (LU)	210 1 Family Res - WTRFNT		Enhanced S 41834	BILL 1311
McGrath Sharon (LU)	Massena 1 405801	36,700	Massena Central Sch	62,690
5 Old Farm Cir	ACRES 3.70	287,500		5,744.56
Massena, NY 13662-4128	EAST-0347033 NRTH-1795952			
	DEED BOOK 2013 PG-2522			
	FULL MARKET VALUE	315,934		
			TOTAL TAX ---	4,664.56**
				DATE #1 09/30/15
				AMT DUE 4,664.56
*****				
9.003-2-68.12	140 Kingsley Rd			9.003-2-68.12
McGrath Charles	240 Rural res		Basic Star 41854	BILL 1312
McGrath Loretta	Massena 1 405801	38,900	Massena Central Sch	28,800
140 Kingsley Rd	ACRES 33.70	160,700		3,210.96
Massena, NY 13662	EAST-0343442 NRTH-1798158			
	DEED BOOK 1046 PG-00258			
	FULL MARKET VALUE	176,593		
			TOTAL TAX ---	2,676.96**
				DATE #1 09/30/15
				AMT DUE 2,676.96
*****				

STATE OF NEW YORK  
 COUNTY - St Lawrence  
 SCHOOL - Massena 1  
 TOWN - Louisville  
 SWIS - 405289

2 0 1 5 S C H O O L T A X R O L L  
 T A X A B L E SECTION OF THE ROLL - 1  
 OWNERS NAME SEQUENCE  
 UNIFORM PERCENT OF VALUE IS 091.00

PAGE 547  
 VALUATION DATE-JUL 01, 2014  
 TAXABLE STATUS DATE-MAR 01, 2015

TAX MAP PARCEL NUMBER	PROPERTY LOCATION & CLASS	ASSESSMENT	EXEMPTION CODE-----	SCHOOL
CURRENT OWNERS NAME	SCHOOL DISTRICT	LAND	TAX DESCRIPTION	TAXABLE VALUE
CURRENT OWNERS ADDRESS	PARCEL SIZE/GRID COORD	TOTAL	SPECIAL DISTRICTS	TAX AMOUNT
***** 8.004-1-20.2 *****				
8.004-1-20.2	269 Whalen Rd			ACCT 1- 64-11.2 BILL 1313
McGrath Donald	210 1 Family Res		Basic Star 41854	28,800
McGrath Rita	Massena 1 405801	12,200	Massena Central Sch	81,600
269 Whalen Rd	FRNT 200.00 DPTH 200.00	81,600		
Massena, NY 13662	EAST-0329491 NRTH-1799288			
	DEED BOOK 947 PG-657			
	FULL MARKET VALUE	89,670		
TOTAL TAX ---				1,096.46**
			DATE #1	09/30/15
			AMT DUE	1,096.46
***** 8.002-1-40.121 *****				
8.002-1-40.121	27B Tucker Ter			BILL 1314
McGrath Paul J	210 1 Family Res		Basic Star 41854	28,800
McGrath Christine J	Massena 1 405801	42,700	Massena Central Sch	164,700
767 Route 301	FRNT 30.00 DPTH	164,700		
Cold Spring, NY 10516-3629	ACRES 51.90			
	EAST-0333655 NRTH-1803249			
	DEED BOOK 2007 PG-16337			
	FULL MARKET VALUE	180,989		
TOTAL TAX ---				2,756.88**
			DATE #1	09/30/15
			AMT DUE	2,756.88
***** 8.054-1-30.1 *****				
8.054-1-30.1	174 River Dr/Wilson Hill			ACCT 1- 70- 3 BILL 1315
McGrath William J Jr	260 Seasonal res - WTRFNT		Massena Central Sch	96,600
15 Grace Ln	Massena 1 405801	88,000		1,930.17
Portland, CT 06480	Lot 174 Wilson Hill	96,600		
	NYPA #8496			
	FRNT 99.00 DPTH 269.00			
	EAST-0318162 NRTH-1798983			
	DEED BOOK 1998 PG-8990			
	FULL MARKET VALUE	106,154		
TOTAL TAX ---				1,930.17**
			DATE #1	09/30/15
			AMT DUE	1,930.17
***** 9.064-1-27 *****				
9.064-1-27	Riverview Dr			ACCT 1-36-8.8 BILL 1316
McGraw Michael J	311 Res vac land		Massena Central Sch	10,400
McGraw Ronda S	Massena 1 405801	10,400		207.80
1 Riverview Dr	FRNT 150.00 DPTH 200.00	10,400		
Massena, NY 13662	ACRES 0.65			
	EAST-0348116 NRTH-1797095			
	DEED BOOK 2007 PG-12165			
	FULL MARKET VALUE	11,429		
TOTAL TAX ---				207.80**
			DATE #1	09/30/15
			AMT DUE	207.80

\*\*\*\*\*

STATE OF NEW YORK  
 COUNTY - St Lawrence  
 SCHOOL - Massena 1  
 TOWN - Louisville  
 SWIS - 405289

2 0 1 5 S C H O O L T A X R O L L  
 T A X A B L E SECTION OF THE ROLL - 1  
 OWNERS NAME SEQUENCE  
 UNIFORM PERCENT OF VALUE IS 091.00

PAGE 548  
 VALUATION DATE-JUL 01, 2014  
 TAXABLE STATUS DATE-MAR 01, 2015

TAX MAP PARCEL NUMBER	PROPERTY LOCATION & CLASS	ASSESSMENT	EXEMPTION CODE-----	SCHOOL
CURRENT OWNERS NAME	SCHOOL DISTRICT	LAND	TAX DESCRIPTION	TAXABLE VALUE
CURRENT OWNERS ADDRESS	PARCEL SIZE/GRID COORD	TOTAL	SPECIAL DISTRICTS	TAX AMOUNT
***** 9.064-1-28 *****				
9.064-1-28	1 Riverview Dr			ACCT 1- 36- 8.7 BILL 1317
McGraw Michael J	210 1 Family Res		Basic Star 41854	28,800
McGraw Rhonda S	Massena 1 405801	13,000	Massena Central Sch	92,400
1 Riverview Dr	FRNT 200.00 DPTH 177.00	92,400		
Massena, NY 13662	BANK8888830			
	EAST-0348041 NRTH-1797224			
	DEED BOOK 1081 PG-476			
	FULL MARKET VALUE	101,538		
			TOTAL TAX ---	1,312.25**
			DATE #1	09/30/15
			AMT DUE	1,312.25
***** 15.003-2-38 *****				
15.003-2-38	CR 36			BILL 1318
McGregor Gary	311 Res vac land		Massena Central Sch	7,000
McGregor Susan	Massena 1 405801	7,000		
1000 County Route 36	FRNT 150.00 DPTH 350.00	7,000		
Norfolk, NY 13667-3239	ACRES 1.20			
	EAST-0323868 NRTH-1783554			
	DEED BOOK 2009 PG-7006			
	FULL MARKET VALUE	7,692		
			TOTAL TAX ---	139.87**
			DATE #1	09/30/15
			AMT DUE	139.87
***** 9.064-1-20 *****				
9.064-1-20	SH 37B			ACCT 1- 55- 1 & BILL 1319
McGregor Gary J	312 Vac w/imprv - WTRFNT		Massena Central Sch	20,800
McGregor Susan M	Massena 1 405801	17,600		
1000 County Route 36	FRNT 355.00 DPTH 255.00	20,800		
Norfolk, NY 13667-3239	EAST-0347061 NRTH-1797038			
	DEED BOOK 2005 PG-21675			
	FULL MARKET VALUE	22,857		
			TOTAL TAX ---	415.61**
			DATE #1	09/30/15
			AMT DUE	415.61
***** 9.064-1-21.1 *****				
9.064-1-21.1	SH 37B			BILL 1320
McGregor Gary J	311 Res vac land - WTRFNT		Massena Central Sch	3,200
McGregor Susan M	Massena 1 405801	3,200		
1000 County Route 36	FRNT 219.00 DPTH	3,200		
Norfolk, NY 13667-3239	ACRES 3.90			
	EAST-0347560 NRTH-1796622			
	DEED BOOK 2005 PG-21676			
	FULL MARKET VALUE	3,516		
			TOTAL TAX ---	63.94**
			DATE #1	09/30/15
			AMT DUE	63.94
*****				

STATE OF NEW YORK  
 COUNTY - St Lawrence  
 SCHOOL - Massena 1  
 TOWN - Louisville  
 SWIS - 405289

2 0 1 5 S C H O O L T A X R O L L  
 T A X A B L E SECTION OF THE ROLL - 1  
 OWNERS NAME SEQUENCE  
 UNIFORM PERCENT OF VALUE IS 091.00

PAGE 549  
 VALUATION DATE-JUL 01, 2014  
 TAXABLE STATUS DATE-MAR 01, 2015

TAX MAP PARCEL NUMBER	PROPERTY LOCATION & CLASS	ASSESSMENT	EXEMPTION CODE-----	SCHOOL
CURRENT OWNERS NAME	SCHOOL DISTRICT	LAND	TAX DESCRIPTION	TAXABLE VALUE
CURRENT OWNERS ADDRESS	PARCEL SIZE/GRID COORD	TOTAL	SPECIAL DISTRICTS	TAX AMOUNT
*****				
15.003-2-34.1	1000 Cr 36 210 1 Family Res		Basic Star 41854	
McGregor Susan	Massena 1 405801	11,600	Massena Central Sch	124,300
McGregor Gary	FRNT 150.00 DPTH 350.00	124,300		
1000 County Route 36	EAST-0323938 NRTH-1783680			
Norfolk, NY 13667	DEED BOOK 1111 PG-1029			
	FULL MARKET VALUE	136,593		
TOTAL TAX ---				1,949.65**
				DATE #1 09/30/15
				AMT DUE 1,949.65
*****				
8.055-1-28	167 River Dr/Wilson Hill 260 Seasonal res		Massena Central Sch	
McGuiggan Trust Avis A	Massena 1 405801	24,500		56,600
3237 Timberwood Pkwy	Lot 167	56,600		
Charlottesville, VA 22911	SP55000			
	Seas 102X200x118x200			
	FRNT 102.00 DPTH 200.00			
	EAST-0318587 NRTH-1798970			
	DEED BOOK 2008 PG-4026			
	FULL MARKET VALUE	62,198		
TOTAL TAX ---				1,130.93**
				DATE #1 09/30/15
				AMT DUE 1,130.93
*****				
9.001-1-13	154 Martin Rd 210 1 Family Res		Basic Star 41854	
Mead Raymond C	Massena 1 405801	11,100	Massena Central Sch	90,100
Backus Jenifer	FRNT 115.00 DPTH 200.00	90,100		
154 Martin Rd	BANK8888220			
Massena, NY 13662	EAST-0341170 NRTH-1802140			
	DEED BOOK 2006 PG-17334			
	FULL MARKET VALUE	99,011		
TOTAL TAX ---				1,266.30**
				DATE #1 09/30/15
				AMT DUE 1,266.30
*****				
15.001-1-14.1	51 Wilson Hill Rd 120 Field crops		Massena Central Sch	
Medve Richard	Massena 1 405801	16,900		16,900
1720 Sober St. St	ACRES 48.20	16,900		
Norfolk, NY 13667	EAST-0317424 NRTH-1789784			
	DEED BOOK 2009 PG-4761			
	FULL MARKET VALUE	18,571		
TOTAL TAX ---				337.68**
				DATE #1 09/30/15
				AMT DUE 337.68
*****				



STATE OF NEW YORK  
 COUNTY - St Lawrence  
 SCHOOL - Massena 1  
 TOWN - Louisville  
 SWIS - 405289

2 0 1 5 S C H O O L T A X R O L L  
 T A X A B L E SECTION OF THE ROLL - 1  
 OWNERS NAME SEQUENCE  
 UNIFORM PERCENT OF VALUE IS 091.00

PAGE 550  
 VALUATION DATE-JUL 01, 2014  
 TAXABLE STATUS DATE-MAR 01, 2015

TAX MAP PARCEL NUMBER	PROPERTY LOCATION & CLASS	ASSESSMENT	EXEMPTION CODE-----	SCHOOL
CURRENT OWNERS NAME	SCHOOL DISTRICT	LAND	TAX DESCRIPTION	TAXABLE VALUE
CURRENT OWNERS ADDRESS	PARCEL SIZE/GRID COORD	TOTAL	SPECIAL DISTRICTS	TAX AMOUNT
*****				
15.002-2-4.2	Wallace Rd 322 Rural vac>10 - WTRFNT		Massena Central Sch	15.002-2-4.2 ACCT 1-22-5.2
Meehan Daniel	Massena 1 405801	23,400		BILL 1325
Meehan Sherry	FRNT 410.00 DPTH	23,400		
%Town Clerk, Address Unknown	ACRES 91.90			
14810 State Highway 37	EAST-0334100 NRTH-1786865			
Massena, NY 13662	DEED BOOK 1004 PG-195			
	FULL MARKET VALUE	25,714		
TOTAL TAX ---				467.56**
				DATE #1 09/30/15
				AMT DUE 467.56
*****				
9.064-1-6	25 Allen Dr 210 1 Family Res		Basic Star 41854	9.064-1-6 ACCT 1- 53-15
Mercurio Andrea C	Massena 1 405801	10,000	Massena Central Sch	BILL 1326
25 Allen Dr	FRNT 113.00 DPTH 148.00	126,400		28,800
Massena, NY 13662-3313	BANK8888830			2,525.61
	EAST-0347054 NRTH-1797549			
	DEED BOOK 2014 PG-4859			
	FULL MARKET VALUE	138,901		
TOTAL TAX ---				1,991.61**
				DATE #1 09/30/15
				AMT DUE 1,991.61
*****				
8.004-2-8.21	176, 178 Whalen Rd 312 Vac w/imprv		Massena Central Sch	8.004-2-8.21 ACCT 1-35-13.2
Mereau John J	Massena 1 405801	14,000		BILL 1327
176 Whalen Rd	FRNT 542.00 DPTH	50,000		999.05
Massena, NY 13662	ACRES 12.90			
	EAST-0331118 NRTH-1797857			
	DEED BOOK 2004 PG-22922			
	FULL MARKET VALUE	54,945		
TOTAL TAX ---				999.05**
				DATE #1 09/30/15
				AMT DUE 999.05
*****				
8.047-1-33	116 River Dr/Wilson Hill 210 1 Family Res - WTRFNT		Massena Central Sch	8.047-1-33 ACCT 1- 8-13
Mereau Susan M	Massena 1 405801	78,000		BILL 1328
116 River Dr	Lot 116	437,300		8,737.72
Massena, NY 13662-3179	NYPA Parcel #8523			
	100'x290'x68'wfx249'			
	FRNT 68.00 DPTH 270.00			
	EAST-0319755 NRTH-1799991			
	DEED BOOK 1107 PG-1018			
	FULL MARKET VALUE	480,549		
TOTAL TAX ---				8,737.72**
				DATE #1 09/30/15
				AMT DUE 8,737.72
*****				

STATE OF NEW YORK  
 COUNTY - St Lawrence  
 SCHOOL - Massena 1  
 TOWN - Louisville  
 SWIS - 405289

2 0 1 5 S C H O O L T A X R O L L  
 T A X A B L E SECTION OF THE ROLL - 1  
 OWNERS NAME SEQUENCE  
 UNIFORM PERCENT OF VALUE IS 091.00

PAGE 551  
 VALUATION DATE-JUL 01, 2014  
 TAXABLE STATUS DATE-MAR 01, 2015

TAX MAP PARCEL NUMBER	PROPERTY LOCATION & CLASS	ASSESSMENT	EXEMPTION CODE-----	SCHOOL
CURRENT OWNERS NAME	SCHOOL DISTRICT	LAND	TAX DESCRIPTION	TAXABLE VALUE
CURRENT OWNERS ADDRESS	PARCEL SIZE/GRID COORD	TOTAL	SPECIAL DISTRICTS	TAX AMOUNT
***** 9.001-1-35.1 *****				
237,259 Cr 43				ACCT 1- 47- 4 BILL 1329
9.001-1-35.1	416 Mfg hsing pk		Enhanced S 41834	3,000
Meridian North, LLC	Massena 1 405801	117,300	Basic Star 41854	14,100
3 East St	ACRES 54.50 BANK8888150	354,100	Massena Central Sch	7,075.30
Mooers, NY 12958-4401	EAST-0345540 NRTH-1803284			
	DEED BOOK 2013 PG-17526			
	FULL MARKET VALUE	389,121		
TOTAL TAX ---				6,733.63**
				DATE #1 09/30/15
				AMT DUE 6,733.63
***** 15.001-2-18.1 *****				
14301 Sh 37				ACCT 1- 51- 9 BILL 1330
15.001-2-18.1	210 1 Family Res		Basic Star 41854	28,800
Millar Christopher C	Massena 1 405801	21,400	Massena Central Sch	2,129.98
Millar Gregg M	FRNT 600.00 DPTH	106,600		
14301 State Highway 37	ACRES 16.20			
Massena, NY 13662	EAST-0322161 NRTH-1790925			
	DEED BOOK 2008 PG-19560			
	FULL MARKET VALUE	117,143		
TOTAL TAX ---				1,595.98**
				DATE #1 09/30/15
				AMT DUE 1,595.98
***** 23.001-3-20 *****				
367 Nation Rd				ACCT 1- 34- 8 BILL 1331
23.001-3-20	210 1 Family Res		Massena Central Sch	40,400
Miller Bernadette C	Massena 1 405801	8,400		
182 Highland Rd Rm 331	FRNT 196.00 DPTH 292.00	40,400		
Massena, NY 13662-3281	ACRES 1.20			
	EAST-0318622 NRTH-1773236			
	DEED BOOK 2014 PG-11562			
	FULL MARKET VALUE	44,396		
TOTAL TAX ---				807.24**
				DATE #1 09/30/15
				AMT DUE 807.24
***** 8.054-1-5 *****				
202 Beaver Pt/Wilson Hill				ACCT 1- 43- 2 BILL 1332
8.054-1-5	210 1 Family Res - WTRFNT		Basic Star 41854	28,800
Miller Daniel J	Massena 1 405801	80,500	Massena Central Sch	3,065.10
Miller Jacqueline	Lot 202 Wilson Hill	153,400		
202 Beaver Pt	114x103x99x172			
Massena, NY 13662	FRNT 99.00 DPTH 103.00			
	EAST-0317101 NRTH-1798396			
	DEED BOOK 1009 PG-636			
	FULL MARKET VALUE	168,571		
TOTAL TAX ---				2,531.10**
				DATE #1 09/30/15
				AMT DUE 2,531.10
*****				

STATE OF NEW YORK  
COUNTY - St Lawrence  
SCHOOL - Massena 1  
TOWN - Louisville  
SWIS - 405289

2 0 1 5 S C H O O L T A X R O L L  
T A X A B L E SECTION OF THE ROLL - 1  
OWNERS NAME SEQUENCE  
UNIFORM PERCENT OF VALUE IS 091.00

PAGE 552  
VALUATION DATE-JUL 01, 2014  
TAXABLE STATUS DATE-MAR 01, 2015

TAX MAP PARCEL NUMBER	PROPERTY LOCATION & CLASS	ASSESSMENT	EXEMPTION CODE-----	SCHOOL
CURRENT OWNERS NAME	SCHOOL DISTRICT	LAND	TAX DESCRIPTION	TAXABLE VALUE
CURRENT OWNERS ADDRESS	PARCEL SIZE/GRID COORD	TOTAL	SPECIAL DISTRICTS	TAX AMOUNT
***** 15.002-1-23.1 *****				
15.002-1-23.1	Willard Rd			ACCT 1- 81-13.2 BILL 1333
Miller Sheri	312 Vac w/imprv		Massena Central Sch	4,600 91.91
340 County Route 36	Massena 1 405801	2,100		
Chase Mills, NY 13621	FRNT 100.00 DPTH 150.00	4,600		
	EAST-0328332 NRTH-1790514			
	DEED BOOK 2007 PG-13381			
	FULL MARKET VALUE	5,055		
			TOTAL TAX ---	91.91**
				DATE #1 09/30/15
				AMT DUE 91.91
***** 15.002-1-44 *****				
15.002-1-44	Willard Rd			ACCT 1- 6-11.3 BILL 1334
Miller Sheri	312 Vac w/imprv		Massena Central Sch	6,100 121.88
340 County Route 36	Massena 1 405801	3,100		
Chase Mills, NY 13621	FRNT 203.00 DPTH 130.00	6,100		
	EAST-0328205 NRTH-1790410			
	DEED BOOK 2007 PG-13381			
	FULL MARKET VALUE	6,703		
			TOTAL TAX ---	121.88**
				DATE #1 09/30/15
				AMT DUE 121.88
***** 23.001-3-33 *****				
23.001-3-33	330,340 Cr 36			BILL 1335
Miller Sheri L	270 Mfg housing		Basic Star 41854	27,000
340 County Route 36	Massena 1 405801	8,800	Massena Central Sch	539.49
Chase Mills, NY 13621-3108	FRNT 414.00 DPTH	27,000		
	ACRES 2.10			
	EAST-0313011 NRTH-1770067			
	DEED BOOK 2013 PG-3432			
	FULL MARKET VALUE	29,670		
			TOTAL TAX ---	5.49**
				DATE #1 09/30/15
				AMT DUE 5.49
***** 23.001-3-38.2 *****				
23.001-3-38.2	346 Cr 36			BILL 1336
Mitchell Suzanne	270 Mfg housing		Basic Star 41854	28,800
346 County Route 36	Massena 1 405801	9,300	Massena Central Sch	795.25
Chase Mills, NY 13621-3108	FRNT 167.00 DPTH 970.00	39,800		
	BANK8888830			
	EAST-0313555 NRTH-1769834			
	DEED BOOK 2010 PG-18673			
	FULL MARKET VALUE	43,736		
			TOTAL TAX ---	261.25**
				DATE #1 09/30/15
				AMT DUE 261.25

STATE OF NEW YORK  
 COUNTY - St Lawrence  
 SCHOOL - Massena 1  
 TOWN - Louisville  
 SWIS - 405289

2 0 1 5 S C H O O L T A X R O L L  
 T A X A B L E SECTION OF THE ROLL - 1  
 OWNERS NAME SEQUENCE  
 UNIFORM PERCENT OF VALUE IS 091.00

PAGE 553  
 VALUATION DATE-JUL 01, 2014  
 TAXABLE STATUS DATE-MAR 01, 2015

TAX MAP PARCEL NUMBER	PROPERTY LOCATION & CLASS	ASSESSMENT	EXEMPTION CODE-----	SCHOOL
CURRENT OWNERS NAME	SCHOOL DISTRICT	LAND	TAX DESCRIPTION	TAXABLE VALUE
CURRENT OWNERS ADDRESS	PARCEL SIZE/GRID COORD	TOTAL	SPECIAL DISTRICTS	TAX AMOUNT
*****				
9.001-1-21	1220 Sh 131		9.001-1-21	*****
Mittiga Joseph C	210 1 Family Res		ACCT 1- 21-10	BILL 1337
1220 State Highway 131	Massena 1 405801	10,200		
Massena, NY 13662-3193	FRNT 100.00 DPTH 200.00	62,100		
	BANK8888150			
	EAST-0343259 NRTH-1803531			
	DEED BOOK 2010 PG-18513			
	FULL MARKET VALUE	68,242		
			TOTAL TAX ---	1,240.82**
			DATE #1	09/30/15
			AMT DUE	1,240.82
*****				
15.048-2-18.12	726 CR 39		15.048-2-18.12	*****
Molnar Matthew (LC)	210 1 Family Res			BILL 1338
Morris Melissa (LC)	Massena 1 405801	10,100		28,800
726 County Route 39	FRNT 100.00 DPTH 150.00	53,700		
Massena, NY 13662-3460	EAST-0324362 NRTH-1783970			
	FULL MARKET VALUE	59,011		
			TOTAL TAX ---	538.98**
			DATE #1	09/30/15
			AMT DUE	538.98
*****				
15.048-2-4	752 Cr 39		15.048-2-4	*****
Molnar Steven	210 1 Family Res		ACCT 1- 6- 6	BILL 1339
Molnar Deborah	Massena 1 405801	8,300		28,800
752 County Route 39	FRNT 82.00 DPTH 264.00	66,100		2,880
Massena, NY 13662	ACRES 0.50			
	EAST-0323980 NRTH-1784511			
	DEED BOOK 1096 PG-942			
	FULL MARKET VALUE	72,637		
			TOTAL TAX ---	729.20**
			DATE #1	09/30/15
			AMT DUE	729.20
*****				
15.048-2-18.11	Cr 39		15.048-2-18.11	*****
Molnar Steven Paul	210 1 Family Res		ACCT 1- 52- 4.1	BILL 1340
752 County Route 39	Massena 1 405801	8,300		28,800
Massena, NY 13662	FRNT 175.00 DPTH 230.00	51,900		1,037.02
	EAST-0324360 NRTH-1784079			
	DEED BOOK 1022 PG-639			
	FULL MARKET VALUE	57,033		
			TOTAL TAX ---	503.02**
			DATE #1	09/30/15
			AMT DUE	503.02
*****				

STATE OF NEW YORK  
 COUNTY - St Lawrence  
 SCHOOL - Massena 1  
 TOWN - Louisville  
 SWIS - 405289

2 0 1 5 S C H O O L T A X R O L L  
 T A X A B L E SECTION OF THE ROLL - 1  
 OWNERS NAME SEQUENCE  
 UNIFORM PERCENT OF VALUE IS 091.00

PAGE 554  
 VALUATION DATE-JUL 01, 2014  
 TAXABLE STATUS DATE-MAR 01, 2015

TAX MAP PARCEL NUMBER	PROPERTY LOCATION & CLASS	ASSESSMENT	EXEMPTION CODE-----	SCHOOL
CURRENT OWNERS NAME	SCHOOL DISTRICT	LAND	TAX DESCRIPTION	TAXABLE VALUE
CURRENT OWNERS ADDRESS	PARCEL SIZE/GRID COORD	TOTAL	SPECIAL DISTRICTS	TAX AMOUNT
***** 9.048-1-3 *****				
159 CR 43	210 1 Family Res		Massena Central Sch	54,500
9.048-1-3	Massena 1 405801	23,400		
Monacelli Mark J	FRNT 200.00 DPTH 270.00	54,500		
159 County Route 43	BANK8888870			
Massena, NY 13662-3101	EAST-0347110 NRTH-1801715			
	DEED BOOK 2008 PG-8731			
	FULL MARKET VALUE	59,890		
TOTAL TAX ---				1,088.97**
				DATE #1 09/30/15
				AMT DUE 1,088.97
***** 15.002-2-22 *****				
182 Wallace Rd	270 Mfg housing		Basic Star 41854	26,700
15.002-2-22	Massena 1 405801	10,600	Massena Central Sch	26,700
Monica Michelle L	FRNT 150.00 DPTH 170.00	26,700		
PO Box 3	EAST-0336103 NRTH-1785877			
Saint Regis Falls, NY	DEED BOOK 2010 PG-475			
12980-0123	FULL MARKET VALUE	29,341		
TOTAL TAX ---				0.00**
PRIOR OWNER ON 3/01/2015				
Monica Michelle L				
***** 8.054-1-4.1 *****				
204 Beaver Pt/Wilson Hill	210 1 Family Res - WTRFNT		Enhanced S 41834	320,300
8.054-1-4.1	Massena 1 405801	130,700	Massena Central Sch	320,300
Moniere Janet C	Lot 204 Wilson Hill	320,300		
204 Beaver Pt	& NYPA Parcel 8482			
Massena, NY 13662-3175	FRNT 348.00 DPTH 138.00			
	EAST-0317000 NRTH-1798426			
	DEED BOOK 2008 PG-12288			
	FULL MARKET VALUE	351,978		
TOTAL TAX ---				5,319.94**
				DATE #1 09/30/15
				AMT DUE 5,319.94
***** 15.002-2-10 *****				
31 Wallace Rd	210 1 Family Res		Basic Star 41854	66,200
15.002-2-10	Massena 1 405801	15,000	Massena Central Sch	66,200
Montondo Tyler S	ACRES 2.60 BANK8888869	66,200		
31 Wallace Rd	EAST-0332931 NRTH-1784768			
Norfolk, NY 13667	DEED BOOK 2008 PG-14124			
	FULL MARKET VALUE	72,747		
TOTAL TAX ---				788.75**
				DATE #1 09/30/15
				AMT DUE 788.75
*****				

STATE OF NEW YORK  
COUNTY - St Lawrence  
SCHOOL - Massena 1  
TOWN - Louisville  
SWIS - 405289

2 0 1 5 S C H O O L T A X R O L L  
T A X A B L E SECTION OF THE ROLL - 1  
OWNERS NAME SEQUENCE  
UNIFORM PERCENT OF VALUE IS 091.00

PAGE 555  
VALUATION DATE-JUL 01, 2014  
TAXABLE STATUS DATE-MAR 01, 2015

TAX MAP PARCEL NUMBER	PROPERTY LOCATION & CLASS	ASSESSMENT	EXEMPTION CODE-----	SCHOOL
CURRENT OWNERS NAME	SCHOOL DISTRICT	LAND	TAX DESCRIPTION	TAXABLE VALUE
CURRENT OWNERS ADDRESS	PARCEL SIZE/GRID COORD	TOTAL	SPECIAL DISTRICTS	TAX AMOUNT
***** 9.003-2-39.12 *****				
115 SH 37B	210 1 Family Res		Massena Central Sch	47,500
9.003-2-39.12	Massena 1 405801	13,000		
Montpetit Alfred J	FRNT 164.00 DPTH 305.00	47,500		
Montpetit Robin A	ACRES 1.10			
425 Leslie Rd Apt 20	EAST-0346013 NRTH-1796279			
Massena, NY 13662	DEED BOOK 2004 PG-22629			
	FULL MARKET VALUE	52,198		
TOTAL TAX ---				949.10**
			DATE #1	09/30/15
			AMT DUE	949.10
***** 9.001-1-12.1 *****				
127 Martin Rd	210 1 Family Res		Enhanced S 41834	100,200
9.001-1-12.1	Massena 1 405801	25,700	Massena Central Sch	100,200
Montpetit Yvonne M	Also see 1035/88	100,200		
127 Martin Rd	FRNT 480.00 DPTH 620.00			
Massena, NY 13662	ACRES 4.60			
	EAST-0340428 NRTH-1801957			
	DEED BOOK 2008 PG-7128			
	FULL MARKET VALUE	110,110		
TOTAL TAX ---				922.10**
			DATE #1	09/30/15
			AMT DUE	922.10
***** 15.040-4-12.1 *****				
35 Shallow River Ln	210 1 Family Res - WTRFNT		Basic Star 41854	125,200
15.040-4-12.1	Massena 1 405801	20,300	Massena Central Sch	125,200
Moore Roscoe A III	FRNT 136.00 DPTH	125,200		
Moore Cathrine M	ACRES 1.80			
35 Shallow River Ln	EAST-0324219 NRTH-1786170			
Massena, NY 13662-3471	DEED BOOK 1103 PG-108			
	FULL MARKET VALUE	137,582		
TOTAL TAX ---				1,967.63**
			DATE #1	09/30/15
			AMT DUE	1,967.63
***** 15.003-2-6 *****				
951 Cr 36	210 1 Family Res		Basic Star 41854	56,600
15.003-2-6	Massena 1 405801	16,500	Massena Central Sch	56,600
Morgan Michael	ACRES 21.80 BANK8888150	56,600		
Morgan Jessica A	EAST-0322057 NRTH-1782973			
951 County Route 36	DEED BOOK 2014 PG-286			
Chase Mills, NY 13621-3142	FULL MARKET VALUE	62,198		
TOTAL TAX ---				596.93**
			DATE #1	09/30/15
			AMT DUE	596.93

\*\*\*\*\*

STATE OF NEW YORK  
 COUNTY - St Lawrence  
 SCHOOL - Massena 1  
 TOWN - Louisville  
 SWIS - 405289

2 0 1 5 S C H O O L T A X R O L L  
 T A X A B L E SECTION OF THE ROLL - 1  
 OWNERS NAME SEQUENCE  
 UNIFORM PERCENT OF VALUE IS 091.00

TAX MAP PARCEL NUMBER	PROPERTY LOCATION & CLASS	ASSESSMENT	EXEMPTION CODE-----	SCHOOL
CURRENT OWNERS NAME	SCHOOL DISTRICT	LAND	TAX DESCRIPTION	TAXABLE VALUE
CURRENT OWNERS ADDRESS	PARCEL SIZE/GRID COORD	TOTAL	SPECIAL DISTRICTS	TAX AMOUNT
***** 8.062-1-37.1 *****				
8.062-1-37.1	225 River Dr/Wilson Hill			BILL 1349
Morrissey Daniel J	270 Mfg housing		Massena Central Sch	127,000
Morrissey Kristin M	Massena 1 405801	33,000		2,537.60
1900 Gildenborough Ct	Wilson Hill Lot 227	127,000		
Midlothian, VA 23113	FRNT 304.00 DPTH 200.00			
	EAST-0316563 NRTH-1797418			
	DEED BOOK 2009 PG-20256			
	FULL MARKET VALUE	139,560		
TOTAL TAX ---				2,537.60**
				DATE #1 09/30/15
				AMT DUE 2,537.60
***** 8.047-2-2.11 *****				
8.047-2-2.11	102 Panther Pt/Wilson Hill			BILL 1350
Moroney Family Irrevoc Trust	260 Seasonal res - WTRFNT		Massena Central Sch	129,800
James B Maroney, Trustee	Massena 1 405801	112,700		2,593.54
James B Moroney, Trustee	Lot 102 Wilson Hill	129,800		
PO Box 252	and NYPA #8576			
Galway, NY 12074-0252	FRNT 456.00 DPTH			
	ACRES 1.00			
	EAST-0320208 NRTH-1800312			
	DEED BOOK 2009 PG-11763			
	FULL MARKET VALUE	142,637		
TOTAL TAX ---				2,593.54**
				DATE #1 09/30/15
				AMT DUE 2,593.54
***** 15.004-1-11.122 *****				
15.004-1-11.122	Off CR 36			BILL 1351
Morrell James J	314 Rural vac<10		Massena Central Sch	4,200
Morrell Dori L	Massena 1 405801	4,200		83.92
1215 County Route 36	FRNT 310.00 DPTH 308.00	4,200		
Norfolk, NY 13667-3279	BANK8888111			
	EAST-0329843 NRTH-1783377			
	DEED BOOK 2010 PG-4667			
	FULL MARKET VALUE	4,615		
TOTAL TAX ---				83.92**
				DATE #1 09/30/15
				AMT DUE 83.92
***** 15.004-1-64 *****				
15.004-1-64	1215 CR 36			BILL 1352
Morrell James J	210 1 Family Res		Basic Star 41854	28,800
Morrell Dori L	Massena 1 405801	14,000	Massena Central Sch	154,900
1215 County Route 36	FRNT 204.00 DPTH 301.00	154,900		3,095.07
Norfolk, NY 13667-3279	BANK8888111			
	EAST-0329962 NRTH-1783145			
	DEED BOOK 2010 PG-4667			
	FULL MARKET VALUE	170,220		
TOTAL TAX ---				2,561.07**
				DATE #1 09/30/15
				AMT DUE 2,561.07
*****				

STATE OF NEW YORK  
 COUNTY - St Lawrence  
 SCHOOL - Massena 1  
 TOWN - Louisville  
 SWIS - 405289

2 0 1 5 S C H O O L T A X R O L L  
 T A X A B L E SECTION OF THE ROLL - 1  
 OWNERS NAME SEQUENCE  
 UNIFORM PERCENT OF VALUE IS 091.00

PAGE 557  
 VALUATION DATE-JUL 01, 2014  
 TAXABLE STATUS DATE-MAR 01, 2015

TAX MAP PARCEL NUMBER	PROPERTY LOCATION & CLASS	ASSESSMENT	EXEMPTION CODE-----	SCHOOL
CURRENT OWNERS NAME	SCHOOL DISTRICT	LAND	TAX DESCRIPTION	TAXABLE VALUE
CURRENT OWNERS ADDRESS	PARCEL SIZE/GRID COORD	TOTAL	SPECIAL DISTRICTS	TAX AMOUNT
***** 9.064-1-5 *****				
9.064-1-5	24 Johnson Dr			ACCT 1- 70-12.12 BILL 1353
Morrell Mark	311 Res vac land		Massena Central Sch	9,200 183.83
Morrell Wendy	Massena 1 405801	9,200		
20 Johnson Dr	FRNT 179.00 DPTH 125.00	9,200		
Massena, NY 13662-3140	EAST-0347000 NRTH-1797370			
	DEED BOOK 2009 PG-16043			
	FULL MARKET VALUE	10,110		
TOTAL TAX ---				183.83**
				DATE #1 09/30/15
				AMT DUE 183.83
***** 9.064-1-7 *****				
9.064-1-7	20 Johnson Dr			ACCT 1- 7-14 BILL 1354
Morrell Mark J	210 1 Family Res		Basic Star 41854	28,800
Morrell Wendy M	Massena 1 405801	9,900	Massena Central Sch	82,800 1,654.43
20 Johnson Dr	FRNT 104.00 DPTH 129.00	82,800		
Massena, NY 13662	EAST-0347141 NRTH-1797441			
	DEED BOOK 2008 PG-16882			
	FULL MARKET VALUE	90,989		
TOTAL TAX ---				1,120.43**
				DATE #1 09/30/15
				AMT DUE 1,120.43
***** 16.001-2-69 *****				
16.001-2-69	Off Cr 40			ACCT 1- 53- 1.11 BILL 1355
Morris Gertrude (Estate)	314 Rural vac<10		Massena Central Sch	16,500 329.69
% Robert K. Morris	Massena 1 405801	16,500		
521 County Route 40	ACRES 44.50	16,500		
Massena, NY 13662	EAST-0347832 NRTH-1785751			
	DEED BOOK 2006 PG-16080			
	FULL MARKET VALUE	18,132		
TOTAL TAX ---				329.69**
				DATE #1 09/30/15
				AMT DUE 329.69
***** 16.002-1-37 *****				
16.002-1-37	Off CR 40			BILL 1356
Morris Gertrude (Estate)	322 Rural vac>10		Massena Central Sch	14,500 289.73
% Robert Morris	Massena 1 405801	14,500		
521 County Route 40	ACRES 35.10	14,500		
Massena, NY 13662-3303	EAST-0348873 NRTH-1789957			
	FULL MARKET VALUE	15,934		
TOTAL TAX ---				289.73**
				DATE #1 09/30/15
				AMT DUE 289.73
*****				



STATE OF NEW YORK  
 COUNTY - St Lawrence  
 SCHOOL - Massena 1  
 TOWN - Louisville  
 SWIS - 405289

2 0 1 5 S C H O O L T A X R O L L  
 T A X A B L E SECTION OF THE ROLL - 1  
 OWNERS NAME SEQUENCE  
 UNIFORM PERCENT OF VALUE IS 091.00

PAGE 558  
 VALUATION DATE-JUL 01, 2014  
 TAXABLE STATUS DATE-MAR 01, 2015

TAX MAP PARCEL NUMBER	PROPERTY LOCATION & CLASS	ASSESSMENT	EXEMPTION CODE-----	SCHOOL
CURRENT OWNERS NAME	SCHOOL DISTRICT	LAND	TAX DESCRIPTION	TAXABLE VALUE
CURRENT OWNERS ADDRESS	PARCEL SIZE/GRID COORD	TOTAL	SPECIAL DISTRICTS	TAX AMOUNT
*****				
16.002-1-39	Off Cr 40 314 Rural vac<10		Massena Central Sch	15,100
Morris Gertrude (Estate)	Massena 1 405801	15,100		
% Robert K. Morris	ACRES 37.70	15,100		
521 County Route 40	EAST-0349765 NRTH-1790368			
Massena, NY 13662	DEED BOOK 877 PG-125			
	FULL MARKET VALUE	16,593		
TOTAL TAX ---				301.71**
				DATE #1 09/30/15
				AMT DUE 301.71
*****				
9.003-5-10	10145 Sh 56 484 1 use sm bld		Massena Central Sch	87,500
Morris John A	Massena 1 405801	12,700		
PO Box 274	FRNT 100.00 DPTH 250.00	87,500		
Massena, NY 13662	EAST-0347403 NRTH-1792697			
	DEED BOOK 2005 PG-9587			
	FULL MARKET VALUE	96,154		
TOTAL TAX ---				1,748.34**
				DATE #1 09/30/15
				AMT DUE 1,748.34
*****				
8.061-1-21.1	292 Crescent Dr/Wilson Hill 210 1 Family Res - WTRFNT		Basic Star 41854 Massena Central Sch	212,300
Morris Mark R	Massena 1 405801	86,000		
Morris Cecily L	Lot 292 Wilson Hill	212,300		
292 Crescent Dr	Seas 95X244x85wfx188			
Massena, NY 13662	FRNT 85.00 DPTH 312.00			
	EAST-0314049 NRTH-1797669			
	DEED BOOK 2003 PG-2421			
	FULL MARKET VALUE	233,297		
TOTAL TAX ---				3,707.98**
				DATE #1 09/30/15
				AMT DUE 3,707.98
*****				
16.002-1-46	Off CR 40 311 Res vac land		Massena Central Sch	10,800
Morris Robert	Massena 1 405801	10,800		
Morris Dale Ann	FRNT 217.00 DPTH 540.00	10,800		
521 County Route 40	ACRES 2.70			
Massena, NY 13662	EAST-0351477 NRTH-1789462			
	FULL MARKET VALUE	11,868		
TOTAL TAX ---				215.80**
				DATE #1 09/30/15
				AMT DUE 215.80
*****				

STATE OF NEW YORK  
 COUNTY - St Lawrence  
 SCHOOL - Massena 1  
 TOWN - Louisville  
 SWIS - 405289

2 0 1 5 S C H O O L T A X R O L L  
 T A X A B L E SECTION OF THE ROLL - 1  
 OWNERS NAME SEQUENCE  
 UNIFORM PERCENT OF VALUE IS 091.00

PAGE 559  
 VALUATION DATE-JUL 01, 2014  
 TAXABLE STATUS DATE-MAR 01, 2015

TAX MAP PARCEL NUMBER	PROPERTY LOCATION & CLASS	ASSESSMENT	EXEMPTION CODE-----	SCHOOL
CURRENT OWNERS NAME	SCHOOL DISTRICT	LAND	TAX DESCRIPTION	TAXABLE VALUE
CURRENT OWNERS ADDRESS	PARCEL SIZE/GRID COORD	TOTAL	SPECIAL DISTRICTS	TAX AMOUNT
***** 16.002-1-44 *****				
16.002-1-44	521 Cr 40			ACCT 1- 53- 3.11 BILL 1361
Morris Robert K	240 Rural res - WTRFNT		Enhanced S 41834	62,690
Morris Dale A	Massena 1 405801	54,400	Massena Central Sch	199,600
521 County Route 40	ACRES 54.70	199,600		
Massena, NY 13662	EAST-0350655 NRTH-1788775			
	DEED BOOK 991 PG-848			
	FULL MARKET VALUE	219,341		
TOTAL TAX ---				2,908.22**
				DATE #1 09/30/15
				AMT DUE 2,908.22
***** 9.003-5-16 *****				
9.003-5-16	10158A,B Sh 56			ACCT 1- 58-12.12 BILL 1362
Moser Richard J Jr	433 Auto body		Basic Star 41854	28,800
Moser Louanne	Massena 1 405801	20,700	Massena Central Sch	205,600
10158 State Highway 56	FRNT 150.00 DPTH 378.00	205,600		
Massena, NY 13662-3403	EAST-0347936 NRTH-1792812			
	DEED BOOK 1017 PG-997			
	FULL MARKET VALUE	225,934		
TOTAL TAX ---				3,574.11**
				DATE #1 09/30/15
				AMT DUE 3,574.11
***** 9.057-4-14 *****				
9.057-4-14	23 Cr 43			ACCT 1- 48- 8 BILL 1363
Mossow Kim J	210 1 Family Res		Basic Star 41854	28,800
Mossow Michelle A	Massena 1 405801	10,200	Massena Central Sch	68,000
23 County Route 43	FRNT 100.00 DPTH 200.00	68,000		
Massena, NY 13662-3130	BANK8888869			
	EAST-0349112 NRTH-1798738			
	DEED BOOK 2014 PG-16841			
	FULL MARKET VALUE	74,725		
TOTAL TAX ---				824.71**
				DATE #1 09/30/15
				AMT DUE 824.71
***** 15.040-3-4 *****				
15.040-3-4	13 Willard Rd			ACCT 1- 26- 3 BILL 1364
Moulton David H	210 1 Family Res		Basic Star 41854	28,800
Moulton Lori	Massena 1 405801	8,700	Massena Central Sch	48,400
13 Willard Rd	FRNT 89.00 DPTH 219.00	48,400		
Massena, NY 13662	BANK8888150			
	EAST-0322843 NRTH-1786473			
	DEED BOOK 1075 PG-732			
	FULL MARKET VALUE	53,187		
TOTAL TAX ---				433.08**
				DATE #1 09/30/15
				AMT DUE 433.08
*****				

STATE OF NEW YORK  
 COUNTY - St Lawrence  
 SCHOOL - Massena 1  
 TOWN - Louisville  
 SWIS - 405289

2 0 1 5 S C H O O L T A X R O L L  
 T A X A B L E SECTION OF THE ROLL - 1  
 OWNERS NAME SEQUENCE  
 UNIFORM PERCENT OF VALUE IS 091.00

PAGE 560  
 VALUATION DATE-JUL 01, 2014  
 TAXABLE STATUS DATE-MAR 01, 2015

TAX MAP PARCEL NUMBER	PROPERTY LOCATION & CLASS	ASSESSMENT	EXEMPTION CODE-----	SCHOOL
CURRENT OWNERS NAME	SCHOOL DISTRICT	LAND	TAX DESCRIPTION	TAXABLE VALUE
CURRENT OWNERS ADDRESS	PARCEL SIZE/GRID COORD	TOTAL	SPECIAL DISTRICTS	TAX AMOUNT
***** 9.003-2-16.1 *****				
193 Kingsley Rd				ACCT 1- 32- 5.1 BILL 1365
9.003-2-16.1	210 1 Family Res		Basic Star 41854	28,800
Mouthorp Ryan W	Massena 1 405801	14,300	Massena Central Sch	89,600
193 Kingsley Rd	ACRES 1.10 BANK8888830	89,600		
Massena, NY 13662	EAST-0343805 NRTH-1799226			
	DEED BOOK 2009 PG-20446			
	FULL MARKET VALUE	98,462		
TOTAL TAX ---				1,256.30**
				DATE #1 09/30/15
				AMT DUE 1,256.30
***** 23.001-2-16 *****				
23.001-2-16	Nation Rd			ACCT 1- 42- 5 BILL 1366
Moyer Barry	322 Rural vac>10		Massena Central Sch	33,700
Moyer Paul	Massena 1 405801	33,700		
21 Schweitz Rd	FRNT 850.00 DPTH	33,700		
Fleetwood, PA 19522-9619	ACRES 150.00			
	EAST-0318073 NRTH-1769027			
	DEED BOOK 1064 PG-769			
	FULL MARKET VALUE	37,033		
TOTAL TAX ---				673.36**
				DATE #1 09/30/15
				AMT DUE 673.36
***** 9.003-5-21 *****				
9.003-5-21	10180 Sh 56			ACCT 1- 51- 8 BILL 1367
MPG Development LLC	449 Other Storag		Massena Central Sch	70,900
861 County Route 39	Massena 1 405801	18,500		
Chase Mills, NY 13621	FRNT 210.00 DPTH 235.00	70,900		
	ACRES 1.20			
	EAST-0348206 NRTH-1793460			
	DEED BOOK 2005 PG-5479			
	FULL MARKET VALUE	77,912		
TOTAL TAX ---				1,416.66**
				DATE #1 09/30/15
				AMT DUE 1,416.66
***** 9.073-2-5 *****				
9.073-2-5	236 Andrews St			ACCT 1- 19-10 BILL 1368
Munson Betty M	210 1 Family Res		Enhanced S 41834	37,100
Munson Irene I	Massena 1 405801	5,700	Massena Central Sch	37,100
236 Andrews St	FRNT 50.00 DPTH 165.00	37,100		
Massena, NY 13662	EAST-0350065 NRTH-1795738			
	DEED BOOK 1059 PG-1			
	FULL MARKET VALUE	40,769		
TOTAL TAX ---				0.00**
*****				

STATE OF NEW YORK  
 COUNTY - St Lawrence  
 SCHOOL - Massena 1  
 TOWN - Louisville  
 SWIS - 405289

2 0 1 5 S C H O O L T A X R O L L  
 T A X A B L E SECTION OF THE ROLL - 1  
 OWNERS NAME SEQUENCE  
 UNIFORM PERCENT OF VALUE IS 091.00

PAGE 561  
 VALUATION DATE-JUL 01, 2014  
 TAXABLE STATUS DATE-MAR 01, 2015

TAX MAP PARCEL NUMBER	PROPERTY LOCATION & CLASS	ASSESSMENT	EXEMPTION CODE-----	SCHOOL
CURRENT OWNERS NAME	SCHOOL DISTRICT	LAND	TAX DESCRIPTION	TAXABLE VALUE
CURRENT OWNERS ADDRESS	PARCEL SIZE/GRID COORD	TOTAL	SPECIAL DISTRICTS	TAX AMOUNT
***** 9.048-1-14 *****				
9.048-1-14	340 Kingsley Rd			ACCT 1- 72-11 BILL 1369
Munson Jeffrey	210 1 Family Res		Basic Star 41854	28,800
Munson Valerie	Massena 1 405801	11,700	Massena Central Sch	72,600
340 Kingsley Rd	FRNT 150.00 DPTH 175.00	72,600		
Massena, NY 13662	EAST-0347378 NRTH-1801023			
	DEED BOOK 1061 PG-477			
	FULL MARKET VALUE	79,780		
TOTAL TAX ---				916.63**
				DATE #1 09/30/15
				AMT DUE 916.63
***** 16.026-4-1.1 *****				
16.026-4-1.1	34 Antoinette St			BILL 1370
Murphy Alyssa M	312 Vac w/imprv		Basic Star 41854	28,800
34 Antoinette St	Massena 1 405801	17,000	Massena Central Sch	105,000
Massena, NY 13662-4301	FRNT 150.00 DPTH 272.00	105,000		
	BANK8888869			
	EAST-0351637 NRTH-1790354			
	DEED BOOK 2044 PG-16413			
	FULL MARKET VALUE	115,385		
TOTAL TAX ---				1,564.01**
				DATE #1 09/30/15
				AMT DUE 1,564.01
***** 9.057-4-17 *****				
9.057-4-17	13 Cr 43			ACCT 1- 77- 2 BILL 1371
Murphy James C	210 1 Family Res		Enhanced S 41834	62,690
Murphy Viola R	Massena 1 405801	6,100	Massena Central Sch	69,100
13 County Route 43	FRNT 50.00 DPTH 200.00	69,100		
Massena, NY 13662	EAST-0349254 NRTH-1798509			
	DEED BOOK 999 PG-537			
	FULL MARKET VALUE	75,934		
TOTAL TAX ---				300.69**
				DATE #1 09/30/15
				AMT DUE 300.69
***** 15.003-2-16.32 *****				
15.003-2-16.32	745 Cr 36			BILL 1372
Murphy Leo M (LU)	270 Mfg housing		Enhanced S 41834	62,690
Murphy Joyce M (LU)	Massena 1 405801	8,100	Massena Central Sch	90,500
745 County Route 36	FRNT 300.00 DPTH 300.00	90,500		
Norfolk, NY 13667	EAST-0317669 NRTH-1779810			
	DEED BOOK 2008 PG-13380			
	FULL MARKET VALUE	99,451		
TOTAL TAX ---				728.29**
				DATE #1 09/30/15
				AMT DUE 728.29
*****				

STATE OF NEW YORK  
 COUNTY - St Lawrence  
 SCHOOL - Massena 1  
 TOWN - Louisville  
 SWIS - 405289

2 0 1 5 S C H O O L T A X R O L L  
 T A X A B L E SECTION OF THE ROLL - 1  
 OWNERS NAME SEQUENCE  
 UNIFORM PERCENT OF VALUE IS 091.00

PAGE 562  
 VALUATION DATE-JUL 01, 2014  
 TAXABLE STATUS DATE-MAR 01, 2015

TAX MAP PARCEL NUMBER	PROPERTY LOCATION & CLASS	ASSESSMENT	EXEMPTION CODE-----	SCHOOL
CURRENT OWNERS NAME	SCHOOL DISTRICT	LAND	TAX DESCRIPTION	TAXABLE VALUE
CURRENT OWNERS ADDRESS	PARCEL SIZE/GRID COORD	TOTAL	SPECIAL DISTRICTS	TAX AMOUNT
*****				
15.003-2-16.31	745,747 CR 36			15.003-2-16.31 *****
Murphy Thomas P	210 1 Family Res - WTRFNT		Basic Star 41854	BILL 1373
747 County Route 36	Massena 1 405801	24,600	Massena Central Sch	28,800
Norfolk, NY 13667	FRNT 333.00 DPTH	196,000		3,916.29
	ACRES 45.70			
	EAST-0317805 NRTH-1779860			
	DEED BOOK 2008 PG-13381			
	FULL MARKET VALUE	215,385		
			TOTAL TAX ---	3,382.29**
			DATE #1	09/30/15
			AMT DUE	3,382.29
*****				
9.001-1-62.112	276 CR 41			9.001-1-62.112 *****
Murray Melissa M	210 1 Family Res		Basic Star 41854	BILL 1374
Green Donald P	Massena 1 405801	19,000	Massena Central Sch	28,800
276 County Route 41	FRNT 432.00 DPTH 259.00	104,500		2,088.02
Massena, NY 13662-3117	BANK8888111			
	EAST-0337248 NRTH-1801138			
	DEED BOOK 2010 PG-11131			
	FULL MARKET VALUE	114,835		
			TOTAL TAX ---	1,554.02**
			DATE #1	09/30/15
			AMT DUE	1,554.02
*****				

STATE OF NEW YORK  
 COUNTY - St Lawrence  
 SCHOOL - Massena 1  
 TOWN - Louisville  
 SWIS - 405289

2 0 1 5 S C H O O L T A X R O L L  
 T A X A B L E SECTION OF THE ROLL - 1  
 N A M E S E C T I O N - M  
 UNIFORM PERCENT OF VALUE IS 091.00

PAGE 563  
 VALUATION DATE-JUL 01, 2014  
 TAXABLE STATUS DATE-MAR 01, 2015  
 RPS155/V04/L015  
 CURRENT DATE 8/21/2015

\*\*\* S P E C I A L D I S T R I C T S U M M A R Y \*\*\*

CODE	DISTRICT NAME	TOTAL PARCELS	EXTENSION TYPE	EXTENSION VALUE	AD VALOREM VALUE	EXEMPT AMOUNT	TAXABLE VALUE	TOTAL TAX
------	---------------	---------------	----------------	-----------------	------------------	---------------	---------------	-----------

NO SPECIAL DISTRICTS AT THIS LEVEL

\*\*\* S C H O O L D I S T R I C T S U M M A R Y \*\*\*

CODE	DISTRICT NAME	TOTAL PARCELS	ASSESSED LAND	ASSESSED TOTAL	EXEMPT AMOUNT	TOTAL TAXABLE	TOTAL TAX
					----- STAR AMOUNT	----- STAR TAXABLE	
405801	Massena 1	130	3018,200	12241,000	15,080	12,225,920	
					2805,260	9,420,660	188,234.68
	S U B - T O T A L	130	3018,200	12241,000	15,080	12,225,920	
	S U B - T O T A L (CONT)				2805,260	9,420,660	188,234.68
	T O T A L	130	3018,200	12241,000	15,080	12,225,920	
	T O T A L (CONT)				2805,260	9,420,660	188,234.68

\*\*\* S Y S T E M C O D E S S U M M A R Y \*\*\*

NO SYSTEM EXEMPTIONS AT THIS LEVEL

\*\*\* E X E M P T I O N S U M M A R Y \*\*\*

CODE	DESCRIPTION	TOTAL PARCELS	SCHOOL
41690	RPTL466_f	1	2,880
41834	Enhanced S	18	986,960
41854	Basic Star	64	1818,300
42100	Silo	1	12,200
	T O T A L	84	2820,340

STATE OF NEW YORK  
 COUNTY - St Lawrence  
 SCHOOL - Massena 1  
 TOWN - Louisville  
 SWIS - 405289

2 0 1 5 S C H O O L T A X R O L L  
 T A X A B L E SECTION OF THE ROLL - 1  
 N A M E S E C T I O N - M  
 UNIFORM PERCENT OF VALUE IS 091.00

PAGE 564  
 VALUATION DATE-JUL 01, 2014  
 TAXABLE STATUS DATE-MAR 01, 2015  
 RPS155/V04/L015  
 CURRENT DATE 8/21/2015

\*\*\* G R A N D T O T A L S \*\*\*

ROLL SEC	DESCRIPTION	TOTAL PARCELS	ASSESSED LAND	ASSESSED TOTAL	EXEMPT AMOUNT ----- STAR AMOUNT	TOTAL TAXABLE ----- STAR TAXABLE	TAX RATE	TOTAL TAX
	Massena Central Sc		3018,200	12241,000	15,080	12,225,920		
	SPEC DIST TAXES				2805,260	9,420,660		188,234.68
1	TAXABLE	130						188,234.68

STATE OF NEW YORK  
 COUNTY - St Lawrence  
 SCHOOL - Massena 1  
 TOWN - Louisville  
 SWIS - 405289

2 0 1 5 S C H O O L T A X R O L L  
 T A X A B L E SECTION OF THE ROLL - 1  
 OWNERS NAME SEQUENCE  
 UNIFORM PERCENT OF VALUE IS 091.00

PAGE 565  
 VALUATION DATE-JUL 01, 2014  
 TAXABLE STATUS DATE-MAR 01, 2015

TAX MAP PARCEL NUMBER	PROPERTY LOCATION & CLASS	ASSESSMENT	EXEMPTION CODE-----	SCHOOL
CURRENT OWNERS NAME	SCHOOL DISTRICT	LAND	TAX DESCRIPTION	TAXABLE VALUE
CURRENT OWNERS ADDRESS	PARCEL SIZE/GRID COORD	TOTAL	SPECIAL DISTRICTS	TAX AMOUNT
*****				
15.004-2-1	1406 Cr 36			15.004-2-1
Nandal Marion	210 1 Family Res		Enhanced S 41834	ACCT 1- 53-13
% Darrell Nandal	Massena 1 405801	12,500	Massena Central Sch	BILL 1375
5003 Woodside Rd	FRNT 225.00 DPTH 195.00	51,200		
Fayetteville, NY 13066	EAST-0334810 NRTH-1783764			
	DEED BOOK 888 PG-574			
	FULL MARKET VALUE	56,264		
TOTAL TAX ---				0.00**
*****				
23.001-2-4	404 Nation Rd			23.001-2-4
Nationstar Mortgage, LLC	210 1 Family Res		Massena Central Sch	ACCT 1- 49- 4
350 Highland Dr	Massena 1 405801	6,000		BILL 1376
Lewisville, TX 75067-4177	FRNT 250.00 DPTH 125.00	9,600		
	EAST-0318376 NRTH-1774043			
	DEED BOOK 2014 PG-376			
	FULL MARKET VALUE	10,549		
TOTAL TAX ---				191.82**
*****				
23.001-2-5	384 Nation Rd			23.001-2-5
Nationstar Mortgage, LLC	240 Rural res		Massena Central Sch	ACCT 1- 25- 4
350 Highland Dr	Massena 1 405801	39,200		BILL 1377
Lewisville, TX 75067-4177	ACRES 97.60	55,400		
	EAST-0319979 NRTH-1774346			
	DEED BOOK 2014 PG-376			
	FULL MARKET VALUE	60,879		
TOTAL TAX ---				1,106.95**
*****				
15.001-2-4	14165 Sh 37			15.001-2-4
Neail Gregory	210 1 Family Res		Basic Star 41854	ACCT 1- 66-10
PO Box 5262	Massena 1 405801	11,100	Massena Central Sch	BILL 1378
Massena, NY 13662	FRNT 145.00 DPTH 204.00	64,700		
	EAST-0319437 NRTH-1789719			
	DEED BOOK 1088 PG-431			
	FULL MARKET VALUE	71,099		
TOTAL TAX ---				758.78**
*****				
				DATE #1 09/30/15
				AMT DUE 758.78
*****				



STATE OF NEW YORK  
 COUNTY - St Lawrence  
 SCHOOL - Massena 1  
 TOWN - Louisville  
 SWIS - 405289

2 0 1 5 S C H O O L T A X R O L L  
 T A X A B L E SECTION OF THE ROLL - 1  
 OWNERS NAME SEQUENCE  
 UNIFORM PERCENT OF VALUE IS 091.00

PAGE 566  
 VALUATION DATE-JUL 01, 2014  
 TAXABLE STATUS DATE-MAR 01, 2015

TAX MAP PARCEL NUMBER	PROPERTY LOCATION & CLASS	ASSESSMENT	EXEMPTION CODE-----	SCHOOL
CURRENT OWNERS NAME	SCHOOL DISTRICT	LAND	TAX DESCRIPTION	TAXABLE VALUE
CURRENT OWNERS ADDRESS	PARCEL SIZE/GRID COORD	TOTAL	SPECIAL DISTRICTS	TAX AMOUNT
*****				
8.061-1-62.1	266 River Dr/Wilson Hill			8.061-1-62.1
Negus Shirley L	210 1 Family Res - WTRFNT		Enhanced S 41834	ACCT 1- 27- 1
266 River Dr	Massena 1 405801	83,900	Massena Central Sch	BILL 1379
Massena, NY 13662	Lot 266 Wilson Hill	279,100		62,690
	NYPA #8453			5,576.72
	FRNT 97.00 DPTH 268.00			
	EAST-0315055 NRTH-1797109			
	DEED BOOK 1999 PG-20705			
	FULL MARKET VALUE	306,703		
			TOTAL TAX ---	4,496.72**
				DATE #1 09/30/15
				AMT DUE 4,496.72
*****				
15.004-1-8.1	1101 Cr 36			15.004-1-8.1
Neveau Darcy D	210 1 Family Res		Basic Star 41854	ACCT 1- 54- 1
1101 County Route 36	Massena 1 405801	15,400	Massena Central Sch	BILL 1380
Norfolk, NY 13667	FRNT 319.00 DPTH 357.00	68,100		28,800
	EAST-0327497 NRTH-1781957			1,360.71
	DEED BOOK 2004 PG-7766			
	FULL MARKET VALUE	74,835		
			TOTAL TAX ---	826.71**
				DATE #1 09/30/15
				AMT DUE 826.71
*****				
9.048-2-6	99 Cr 43			9.048-2-6
Neverette Chrystal L	210 1 Family Res		Basic Star 41854	ACCT 1- 62-11
99 County Route 43	Massena 1 405801	8,500	Massena Central Sch	BILL 1381
Massena, NY 13662-3130	FRNT 75.00 DPTH 200.00	43,300		28,800
	EAST-0348046 NRTH-1800332			865.18
	DEED BOOK 2009 PG-16593			
	FULL MARKET VALUE	47,582		
			TOTAL TAX ---	331.18**
				DATE #1 09/30/15
				AMT DUE 331.18
*****				
16.026-1-6	18 Antoinette St			16.026-1-6
Neverette Robert P (LU)	210 1 Family Res		Enhanced S 41834	BILL 1382
Neverette Annette J (LU)	Massena 1 405801	15,100	Massena Central Sch	62,690
264 County Route 43	FRNT 150.00 DPTH 150.00	76,300		1,524.56
Massena, NY 13662-3108	EAST-0352123 NRTH-1791116			
	DEED BOOK 2013 PG-20671			
	FULL MARKET VALUE	83,846		
			TOTAL TAX ---	444.56**
				DATE #1 09/30/15
				AMT DUE 444.56
*****				

STATE OF NEW YORK  
 COUNTY - St Lawrence  
 SCHOOL - Massena 1  
 TOWN - Louisville  
 SWIS - 405289

2 0 1 5 S C H O O L T A X R O L L  
 T A X A B L E SECTION OF THE ROLL - 1  
 OWNERS NAME SEQUENCE  
 UNIFORM PERCENT OF VALUE IS 091.00

PAGE 567  
 VALUATION DATE-JUL 01, 2014  
 TAXABLE STATUS DATE-MAR 01, 2015

TAX MAP PARCEL NUMBER	PROPERTY LOCATION & CLASS	ASSESSMENT	EXEMPTION CODE-----	SCHOOL
CURRENT OWNERS NAME	SCHOOL DISTRICT	LAND	TAX DESCRIPTION	TAXABLE VALUE
CURRENT OWNERS ADDRESS	PARCEL SIZE/GRID COORD	TOTAL	SPECIAL DISTRICTS	TAX AMOUNT
*****				
15.048-1-6	6 Lincoln Dr 210 1 Family Res		Basic Star 41854	15.048-1-6
Neves Rene	Massena 1 405801	14,100	Massena Central Sch	ACCT 1- 54-15
Neves Denise	FRNT 105.00 DPTH	71,900		BILL 1383
6 Lincoln Dr	ACRES 1.70			28,800
Massena, NY 13662	EAST-0322800 NRTH-1785522			1,436.64
	DEED BOOK 1019 PG-36			
	FULL MARKET VALUE	79,011		
			TOTAL TAX ---	902.64**
				DATE #1 09/30/15
				AMT DUE 902.64
*****				
16.002-1-32	Cr 40 314 Rural vac<10		Massena Central Sch	16.002-1-32
Nguyen Hiep	Massena 1 405801	1,000		BILL 1384
Nguyen Anh Hoang	FRNT 150.00 DPTH 65.00	1,000		19.98
444 County Route 40	EAST-0350064 NRTH-1786352			
Massena, NY 13662	DEED BOOK 2011 PG-3784			
	FULL MARKET VALUE	1,099		
			TOTAL TAX ---	19.98**
				DATE #1 09/30/15
				AMT DUE 19.98
*****				
9.062-2-4	45 Kingsley Rd 210 1 Family Res		Enhanced S 41834	9.062-2-4
Nichols Glen	Massena 1 405801	27,800	Massena Central Sch	BILL 1385
Nichols Jane	*Isolated parcel*	79,100		62,690
45 Kingsley Rd	FRNT 737.00 DPTH			1,580.50
Massena, NY 13662-3125	ACRES 10.20			
	EAST-0340753 NRTH-1796971			
	FULL MARKET VALUE	86,923		
			TOTAL TAX ---	500.50**
				DATE #1 09/30/15
				AMT DUE 500.50
*****				
9.003-2-90.1	Browning Rd 322 Rural vac>10		Massena Central Sch	9.003-2-90.1
Nichols Glen W	Massena 1 405801	11,500		ACCT 1- 54- 4.1
Nichols Jane E	FRNT 450.00 DPTH	11,500		BILL 1386
45 Kingsley Rd	ACRES 34.60			229.78
Massena, NY 13662	EAST-0340236 NRTH-1797927			
	DEED BOOK 801 PG-534			
	FULL MARKET VALUE	12,637		
			TOTAL TAX ---	229.78**
				DATE #1 09/30/15
				AMT DUE 229.78
*****				

STATE OF NEW YORK  
 COUNTY - St Lawrence  
 SCHOOL - Massena 1  
 TOWN - Louisville  
 SWIS - 405289

2 0 1 5 S C H O O L T A X R O L L  
 T A X A B L E SECTION OF THE ROLL - 1  
 OWNERS NAME SEQUENCE  
 UNIFORM PERCENT OF VALUE IS 091.00

PAGE 568  
 VALUATION DATE-JUL 01, 2014  
 TAXABLE STATUS DATE-MAR 01, 2015

TAX MAP PARCEL NUMBER	PROPERTY LOCATION & CLASS	ASSESSMENT	EXEMPTION CODE-----	SCHOOL
CURRENT OWNERS NAME	SCHOOL DISTRICT	LAND	TAX DESCRIPTION	TAXABLE VALUE
CURRENT OWNERS ADDRESS	PARCEL SIZE/GRID COORD	TOTAL	SPECIAL DISTRICTS	TAX AMOUNT
***** 9.048-1-7 *****				
9.048-1-7	353 Kingsley Rd			ACCT 1- 77- 9
Nichols Warren R	210 1 Family Res		Basic Star 41854	BILL 1387
353 Kingsley Rd	Massena 1 405801	8,500	Massena Central Sch	28,800
Massena, NY 13662-3128	FRNT 100.00 DPTH 125.00	48,300		965.09
	EAST-0347272 NRTH-1801497			
	DEED BOOK 2010 PG-5742			
	FULL MARKET VALUE	53,077		
			TOTAL TAX ---	431.09**
				DATE #1 09/30/15
				AMT DUE 431.09
***** 9.003-2-16.21 *****				
9.003-2-16.21	175 Kingsley Rd			ACCT 1- 32- 5.2
North Catherine A	210 1 Family Res		Basic Star 41854	BILL 1388
175 Kingsley Rd	Massena 1 405801	13,000	Massena Central Sch	28,800
Massena, NY 13662	FRNT 175.00 DPTH 215.00	79,300		1,584.50
	EAST-0343547 NRTH-1799027			
	DEED BOOK 2007 PG-8546			
	FULL MARKET VALUE	87,143		
			TOTAL TAX ---	1,050.50**
				DATE #1 09/30/15
				AMT DUE 1,050.50
***** 16.003-1-12 *****				
16.003-1-12	Sh 56			ACCT 1- 69-15
Northrop Donald	314 Rural vac<10		Massena Central Sch	BILL 1389
1729 County Route 36	Massena 1 405801	6,900		137.87
Norfolk, NY 13667	ACRES 10.40	6,900		
	EAST-0342750 NRTH-1782597			
	DEED BOOK 2001 PG-11000			
	FULL MARKET VALUE	7,582		
			TOTAL TAX ---	137.87**
				DATE #1 09/30/15
				AMT DUE 137.87
***** 16.047-2-6 *****				
16.047-2-6	9775 Sh 56			ACCT 1- 82-14
Northrop Donald P	411 Apartment		Massena Central Sch	BILL 1390
1729 County Route 36	Massena 1 405801	14,700		1,378.69
Norfolk, NY 13667	FRNT 130.00 DPTH 256.00	69,000		
	EAST-0342961 NRTH-1784417			
	DEED BOOK 2005 PG-15529			
	FULL MARKET VALUE	75,824		
			TOTAL TAX ---	1,378.69**
				DATE #1 09/30/15
				AMT DUE 1,378.69

\*\*\*\*\*

STATE OF NEW YORK  
 COUNTY - St Lawrence  
 SCHOOL - Massena 1  
 TOWN - Louisville  
 SWIS - 405289

2 0 1 5 S C H O O L T A X R O L L  
 T A X A B L E SECTION OF THE ROLL - 1  
 OWNERS NAME SEQUENCE  
 UNIFORM PERCENT OF VALUE IS 091.00

PAGE 569  
 VALUATION DATE-JUL 01, 2014  
 TAXABLE STATUS DATE-MAR 01, 2015

TAX MAP PARCEL NUMBER	PROPERTY LOCATION & CLASS	ASSESSMENT	EXEMPTION CODE-----	SCHOOL
CURRENT OWNERS NAME	SCHOOL DISTRICT	LAND	TAX DESCRIPTION	TAXABLE VALUE
CURRENT OWNERS ADDRESS	PARCEL SIZE/GRID COORD	TOTAL	SPECIAL DISTRICTS	TAX AMOUNT
*****				
16.047-2-7	1729 Cr 36,9771 Sh 56		16.047-2-7	*****
Northrup Donald P	455 Dealer-prod.		ACCT 1- 43- 5	BILL 1391
1729 County Route 36	Massena 1 405801	12,600	149,200	2,981.18
Norfolk, NY 13667	FRNT 99.00 DPTH 233.00	149,200		
	EAST-0342934 NRTH-1784296			
	DEED BOOK 1035 PG-233			
	FULL MARKET VALUE	163,956		
			TOTAL TAX ---	2,981.18**
			DATE #1	09/30/15
			AMT DUE	2,981.18
*****				
8.055-1-11.1	156 River Dr/Wilson Hill		8.055-1-11.1	*****
Norton James B (LU)	260 Seasonal res - WTRFNT		ACCT 1- 11- 4	BILL 1392
Norton Lola M (LU)	Massena 1 405801	84,600	106,000	2,117.99
30 Sherwood Dr	Lot 156 Wilson Hill	106,000		
Massena, NY 13662	NYPA Parcel #8503			
	FRNT 85.00 DPTH 279.00			
	EAST-0318622 NRTH-1799584			
	DEED BOOK 2010 PG-7961			
	FULL MARKET VALUE	116,484		
			TOTAL TAX ---	2,117.99**
			DATE #1	09/30/15
			AMT DUE	2,117.99
*****				
16.026-2-7	698 Cr 40		16.026-2-7	*****
Nova 1 Enterprises LLC	210 1 Family Res - WTRFNT		ACCT 1- 79-11	BILL 1393
692 County Route 40	Massena 1 405801	32,300	57,000	1,138.92
Massena, NY 13662-4326	FRNT 50.00 DPTH 500.00	57,000		
	EAST-0353617 NRTH-1791500			
	DEED BOOK 2010 PG-2478			
	FULL MARKET VALUE	62,637		
			TOTAL TAX ---	1,138.92**
			DATE #1	09/30/15
			AMT DUE	1,138.92
*****				

STATE OF NEW YORK  
 COUNTY - St Lawrence  
 SCHOOL - Massena 1  
 TOWN - Louisville  
 SWIS - 405289

2 0 1 5 S C H O O L T A X R O L L  
 T A X A B L E SECTION OF THE ROLL - 1  
 N A M E S E C T I O N - N  
 UNIFORM PERCENT OF VALUE IS 091.00

PAGE 570  
 VALUATION DATE-JUL 01, 2014  
 TAXABLE STATUS DATE-MAR 01, 2015  
 RPS155/V04/L015  
 CURRENT DATE 8/21/2015

\*\*\* S P E C I A L D I S T R I C T S U M M A R Y \*\*\*

CODE	DISTRICT NAME	TOTAL PARCELS	EXTENSION TYPE	EXTENSION VALUE	AD VALOREM VALUE	EXEMPT AMOUNT	TAXABLE VALUE	TOTAL TAX
------	---------------	---------------	----------------	-----------------	------------------	---------------	---------------	-----------

NO SPECIAL DISTRICTS AT THIS LEVEL

\*\*\* S C H O O L D I S T R I C T S U M M A R Y \*\*\*

CODE	DISTRICT NAME	TOTAL PARCELS	ASSESSED LAND	ASSESSED TOTAL	EXEMPT AMOUNT	TOTAL TAXABLE	TOTAL TAX
					----- STAR AMOUNT	----- STAR TAXABLE	
405801	Massena 1	19	418,700	1326,900		1,326,900	
					412,070	914,830	18,279.27
	S U B - T O T A L	19	418,700	1326,900		1,326,900	
	S U B - T O T A L (CONT)				412,070	914,830	18,279.27
	T O T A L	19	418,700	1326,900		1,326,900	
	T O T A L (CONT)				412,070	914,830	18,279.27

\*\*\* S Y S T E M C O D E S S U M M A R Y \*\*\*

NO SYSTEM EXEMPTIONS AT THIS LEVEL

\*\*\* E X E M P T I O N S U M M A R Y \*\*\*

CODE	DESCRIPTION	TOTAL PARCELS	SCHOOL
41834	Enhanced S	4	239,270
41854	Basic Star	6	172,800
	T O T A L	10	412,070

STATE OF NEW YORK  
 COUNTY - St Lawrence  
 SCHOOL - Massena 1  
 TOWN - Louisville  
 SWIS - 405289

2 0 1 5 S C H O O L T A X R O L L  
 T A X A B L E SECTION OF THE ROLL - 1  
 N A M E S E C T I O N - N  
 UNIFORM PERCENT OF VALUE IS 091.00

PAGE 571  
 VALUATION DATE-JUL 01, 2014  
 TAXABLE STATUS DATE-MAR 01, 2015  
 RPS155/V04/L015  
 CURRENT DATE 8/21/2015

\*\*\* G R A N D T O T A L S \*\*\*

ROLL SEC	DESCRIPTION	TOTAL PARCELS	ASSESSED LAND	ASSESSED TOTAL	EXEMPT AMOUNT ----- STAR AMOUNT	TOTAL TAXABLE ----- STAR TAXABLE	TAX RATE	TOTAL TAX
	Massena Central Sc		418,700	1326,900		1,326,900		
	SPEC DIST TAXES				412,070	914,830		18,279.27
1	TAXABLE	19						18,279.27

STATE OF NEW YORK  
 COUNTY - St Lawrence  
 SCHOOL - Massena 1  
 TOWN - Louisville  
 SWIS - 405289

2 0 1 5 S C H O O L T A X R O L L  
 T A X A B L E SECTION OF THE ROLL - 1  
 OWNERS NAME SEQUENCE  
 UNIFORM PERCENT OF VALUE IS 091.00

PAGE 572  
 VALUATION DATE-JUL 01, 2014  
 TAXABLE STATUS DATE-MAR 01, 2015

TAX MAP PARCEL NUMBER	PROPERTY LOCATION & CLASS	ASSESSMENT	EXEMPTION CODE-----	SCHOOL
CURRENT OWNERS NAME	SCHOOL DISTRICT	LAND	TAX DESCRIPTION	TAXABLE VALUE
CURRENT OWNERS ADDRESS	PARCEL SIZE/GRID COORD	TOTAL	SPECIAL DISTRICTS	TAX AMOUNT
*****				
9.003-2-47	76 Sh 37B		9.003-2-47	*****
O'Brien John	314 Rural vac<10		ACCT 1- 62-14	BILL 1394
15 Kennedy Ct	Massena 1 405801	6,600	Massena Central Sch	6,600 131.88
Massena, NY 13662-1229	240x163x240x171	6,600		
	FRNT 240.00 DPTH 163.00			
	EAST-0345344 NRTH-1795551			
	DEED BOOK 2014 PG-8985			
	FULL MARKET VALUE	7,253		
			TOTAL TAX ---	131.88**
			DATE #1	09/30/15
			AMT DUE	131.88
*****				
9.003-2-76.12	Off SH 37B		9.003-2-76.12	*****
O'Brien John	314 Rural vac<10		ACCT 1- 79- 6	BILL 1395
15 Kennedy Ct	Massena 1 405801	7,200	Massena Central Sch	7,200 143.86
Massena, NY 13662-1229	FRNT 150.00 DPTH 180.00	7,200		
	EAST-0345448 NRTH-1795449			
	DEED BOOK 2014 PG-12273			
	FULL MARKET VALUE	7,912		
			TOTAL TAX ---	143.86**
			DATE #1	09/30/15
			AMT DUE	143.86
*****				
15.001-1-1	13917 Sh 37		15.001-1-1	*****
O'Brien Kelly	210 1 Family Res		ACCT 1- 79- 6	BILL 1396
1712 Wilmington Island Rd	Massena 1 405801	7,700	Massena Central Sch	14,700 293.72
Savannah, GA 31410-3502	FRNT 75.00 DPTH 200.00	14,700		
	EAST-0313448 NRTH-1787938			
	DEED BOOK 1117 PG-153			
	FULL MARKET VALUE	16,154		
			TOTAL TAX ---	293.72**
			DATE #1	09/30/15
			AMT DUE	293.72
*****				
9.003-6-4	7 Old Farm Circle/pvt		9.003-6-4	*****
O'Connell David A	210 1 Family Res - WTRFNT		ACCT 1- 79- 6	BILL 1397
O'Connell Patricia	Massena 1 405801	29,700	Basic Star 41854	28,800
7 Old Farm Cir	FRNT 155.00 DPTH 330.00	215,500	Massena Central Sch	215,500 4,305.92
Massena, NY 13662	EAST-0346966 NRTH-1795708			
	DEED BOOK 2000 PG-9007			
	FULL MARKET VALUE	236,813		
			TOTAL TAX ---	3,771.92**
			DATE #1	09/30/15
			AMT DUE	3,771.92
*****				

STATE OF NEW YORK  
COUNTY - St Lawrence  
SCHOOL - Massena 1  
TOWN - Louisville  
SWIS - 405289

2 0 1 5 S C H O O L T A X R O L L  
T A X A B L E SECTION OF THE ROLL - 1  
OWNERS NAME SEQUENCE  
UNIFORM PERCENT OF VALUE IS 091.00

PAGE 573  
VALUATION DATE-JUL 01, 2014  
TAXABLE STATUS DATE-MAR 01, 2015

TAX MAP PARCEL NUMBER	PROPERTY LOCATION & CLASS	ASSESSMENT	EXEMPTION CODE-----	SCHOOL
CURRENT OWNERS NAME	SCHOOL DISTRICT	LAND	TAX DESCRIPTION	TAXABLE VALUE
CURRENT OWNERS ADDRESS	PARCEL SIZE/GRID COORD	TOTAL	SPECIAL DISTRICTS	TAX AMOUNT
***** 15.003-2-44 *****				
	Off CR 36			BILL 1398
15.003-2-44	311 Res vac land		Massena Central Sch	1,000 19.98
O'Keefe Daniel	Massena 1 405801	1,000		
O'Keefe Terri	FRNT 150.00 DPTH 150.00	1,000		
996 County Route 36	EAST-0323831 NRTH-1783382			
Chase Mills, NY 13621-3145	DEED BOOK 2011 PG-2073			
	FULL MARKET VALUE	1,099		
TOTAL TAX ---				19.98**
				DATE #1 09/30/15
				AMT DUE 19.98
***** 9.057-5-11 *****				
	245 Sh 37B			ACCT 1- 65-12 BILL 1399
9.057-5-11	220 2 Family Res		Massena Central Sch	55,000 1,098.96
O'Keefe Daniel Jr	Massena 1 405801	9,400		
996 County Route 36	FRNT 82.00 DPTH 412.00	55,000		
Chase Mills, NY 13621-3145	EAST-0348771 NRTH-1798105			
	DEED BOOK 2008 PG-13555			
PRIOR OWNER ON 3/01/2015	FULL MARKET VALUE	60,440		
O'Keefe Daniel Jr				
TOTAL TAX ---				1,098.96**
				DATE #1 09/30/15
				AMT DUE 1,098.96
***** 15.003-2-35 *****				
	996 Cr 36			BILL 1400
15.003-2-35	270 Mfg housing		Basic Star 41854	28,800
O'Keefe Daniel Jr	Massena 1 405801	11,100	Massena Central Sch	84,100 1,680.41
O'Keefe Terri	FRNT 150.00 DPTH 200.00	84,100		
996 County Route 36	EAST-0323707 NRTH-1783488			
Chase Mills, NY 13621-3145	DEED BOOK 2008 PG-19027			
	FULL MARKET VALUE	92,418		
PRIOR OWNER ON 3/01/2015				
O'Keefe Daniel Jr				
TOTAL TAX ---				1,146.41**
				DATE #1 09/30/15
				AMT DUE 1,146.41
***** 8.044-1-17 *****				
	25 Tucker Ter			BILL 1401
8.044-1-17	210 1 Family Res		Enhanced S 41834	62,690
O'Shea Brian	Massena 1 405801	11,300	Massena Central Sch	71,000 1,418.66
O'Hanlon Maria	FRNT 120.00 DPTH 200.00	71,000		
25 Tucker Ter	BANK8888830			
Massena, NY 13662	EAST-0334581 NRTH-1803640			
	DEED BOOK 1999 PG-16442			
	FULL MARKET VALUE	78,022		
TOTAL TAX ---				338.66**
				DATE #1 09/30/15
				AMT DUE 338.66

\*\*\*\*\*



STATE OF NEW YORK  
 COUNTY - St Lawrence  
 SCHOOL - Massena 1  
 TOWN - Louisville  
 SWIS - 405289

2 0 1 5 S C H O O L T A X R O L L  
 T A X A B L E SECTION OF THE ROLL - 1  
 OWNERS NAME SEQUENCE  
 UNIFORM PERCENT OF VALUE IS 091.00

PAGE 574  
 VALUATION DATE-JUL 01, 2014  
 TAXABLE STATUS DATE-MAR 01, 2015

TAX MAP PARCEL NUMBER	PROPERTY LOCATION & CLASS	ASSESSMENT	EXEMPTION CODE-----	SCHOOL
CURRENT OWNERS NAME	SCHOOL DISTRICT	LAND	TAX DESCRIPTION	TAXABLE VALUE
CURRENT OWNERS ADDRESS	PARCEL SIZE/GRID COORD	TOTAL	SPECIAL DISTRICTS	TAX AMOUNT
*****				
15.001-2-19.1	Sh 131		15.001-2-19.1	*****
Ober Shirley (LU)	322 Rural vac>10		ACCT 1- 65- 7	BILL 1402
% Alan Shanks	Massena 1 405801	19,800	Massena Central Sch	19,800
84 Archer Rd	ACRES 17.00	19,800		
Rochester, NY 14624	EAST-0322852 NRTH-1791376			
	DEED BOOK 2007 PG-1750			
	FULL MARKET VALUE	21,758		
TOTAL TAX ---				395.63**
				DATE #1 09/30/15
				AMT DUE 395.63
*****				
9.001-1-50.21	Sh 131		9.001-1-50.21	*****
Oliveira Joseph D	311 Res vac land		ACCT 1- 71-11.2	BILL 1403
Oliveira Belisa M	Massena 1 405801	20,000	Massena Central Sch	20,000
6162 9th Avenue Cir NE	FRNT 650.00 DPTH 256.00	20,000		
Bradenton, FL 34212-9559	ACRES 3.50			
	EAST-0342355 NRTH-1803254			
	DEED BOOK 1095 PG-119			
	FULL MARKET VALUE	21,978		
TOTAL TAX ---				399.62**
				DATE #1 09/30/15
				AMT DUE 399.62
*****				
8.062-1-24	220 River Dr/Wilson Hill		8.062-1-24	*****
Olson Richard S	210 1 Family Res - WTRFNT		ACCT 1- 43- 6	BILL 1404
Olson Stephanie A	Massena 1 405801	86,400	Basic Star 41854	28,800
220 River Dr	Lot 220	219,200	Massena Central Sch	219,200
Massena, NY 13662-4106	85x178x89wfx173			
	FRNT 89.00 DPTH 175.00			
	EAST-0316619 NRTH-1797817			
	DEED BOOK 2006 PG-7634			
	FULL MARKET VALUE	240,879		
TOTAL TAX ---				3,845.85**
				DATE #1 09/30/15
				AMT DUE 3,845.85
*****				
8.062-1-60	Off River Dr		8.062-1-60	*****
Olson Richard S	971 Wetlands - WTRFNT		ACCT 8- 88- 8	BILL 1405
Olson Stephanie A	Massena 1 405801	2,200	Massena Central Sch	2,200
220 River Dr	FRNT 92.00 DPTH 72.00	2,200		
Massena, NY 13662-4106	ACRES 0.15			
	EAST-0316567 NRTH-1797906			
	DEED BOOK 2010 PG-8441			
	FULL MARKET VALUE	2,418		
TOTAL TAX ---				43.96**
				DATE #1 09/30/15
				AMT DUE 43.96
*****				

STATE OF NEW YORK  
 COUNTY - St Lawrence  
 SCHOOL - Massena 1  
 TOWN - Louisville  
 SWIS - 405289

2 0 1 5 S C H O O L T A X R O L L  
 T A X A B L E SECTION OF THE ROLL - 1  
 OWNERS NAME SEQUENCE  
 UNIFORM PERCENT OF VALUE IS 091.00

PAGE 575  
 VALUATION DATE-JUL 01, 2014  
 TAXABLE STATUS DATE-MAR 01, 2015

TAX MAP PARCEL NUMBER	PROPERTY LOCATION & CLASS	ASSESSMENT	EXEMPTION CODE-----	SCHOOL
CURRENT OWNERS NAME	SCHOOL DISTRICT	LAND	TAX DESCRIPTION	TAXABLE VALUE
CURRENT OWNERS ADDRESS	PARCEL SIZE/GRID COORD	TOTAL	SPECIAL DISTRICTS	TAX AMOUNT
*****				
8.055-1-13.1	152 River Dr/Wilson Hill			8.055-1-13.1 *****
Orosz Kip M	210 1 Family Res - WTRFNT		Basic Star 41854	ACCT 1- 59- 1 BILL 1406
Orosz Lisa M	Massena 1 405801	86,200	Massena Central Sch	28,800
5351 County Route 14	Lot 152 Wilson Hill	175,000		3,496.69
Chase Mills, NY 13621-3100	NYPA #8505			
	FRNT 89.00 DPTH 264.00			
	EAST-0318662 NRTH-1799762			
	DEED BOOK 2000 PG-11530			
	FULL MARKET VALUE	192,308		
			TOTAL TAX ---	2,962.69**
			DATE #1	09/30/15
			AMT DUE	2,962.69
*****				
9.001-1-51.12	Off Martin Rd			9.001-1-51.12 *****
Orosz-Spagnolo Julie	312 Vac w/imprv		Massena Central Sch	BILL 1407
168 Martin Rd	Massena 1 405801	8,500		925.12
Massena, NY 13662	ACRES 11.40	46,300		
	EAST-0341744 NRTH-1801794			
	DEED BOOK 2000 PG-20073			
	FULL MARKET VALUE	50,879		
			TOTAL TAX ---	925.12**
			DATE #1	09/30/15
			AMT DUE	925.12
*****				

STATE OF NEW YORK  
 COUNTY - St Lawrence  
 SCHOOL - Massena 1  
 TOWN - Louisville  
 SWIS - 405289

2015 SCHOOL TAX ROLL  
 TAXABLE SECTION OF THE ROLL - 1  
 NAME SECTION - 0  
 UNIFORM PERCENT OF VALUE IS 091.00

PAGE 576  
 VALUATION DATE-JUL 01, 2014  
 TAXABLE STATUS DATE-MAR 01, 2015  
 RPS155/V04/L015  
 CURRENT DATE 8/21/2015

\*\*\* SPECIAL DISTRICT SUMMARY \*\*\*

CODE	DISTRICT NAME	TOTAL PARCELS	EXTENSION TYPE	EXTENSION VALUE	AD VALOREM VALUE	EXEMPT AMOUNT	TAXABLE VALUE	TOTAL TAX
------	---------------	---------------	----------------	-----------------	------------------	---------------	---------------	-----------

NO SPECIAL DISTRICTS AT THIS LEVEL

\*\*\* SCHOOL DISTRICT SUMMARY \*\*\*

CODE	DISTRICT NAME	TOTAL PARCELS	ASSESSED LAND	ASSESSED TOTAL	EXEMPT AMOUNT	TOTAL TAXABLE	TOTAL TAX
					-----	-----	
					STAR AMOUNT	STAR TAXABLE	
	Massena 1	14	307,100	937,600		937,600	
405801					177,890	759,710	15,179.81
	S U B - T O T A L	14	307,100	937,600		937,600	
	S U B - T O T A L (CONT)				177,890	759,710	15,179.81
	T O T A L	14	307,100	937,600		937,600	
	T O T A L (CONT)				177,890	759,710	15,179.81

\*\*\* SYSTEM CODES SUMMARY \*\*\*

NO SYSTEM EXEMPTIONS AT THIS LEVEL

\*\*\* EXEMPTION SUMMARY \*\*\*

CODE	DESCRIPTION	TOTAL PARCELS	SCHOOL
41834	Enhanced S	1	62,690
41854	Basic Star	4	115,200
	T O T A L	5	177,890

STATE OF NEW YORK  
 COUNTY - St Lawrence  
 SCHOOL - Massena 1  
 TOWN - Louisville  
 SWIS - 405289

2 0 1 5 S C H O O L T A X R O L L  
 T A X A B L E SECTION OF THE ROLL - 1  
 N A M E S E C T I O N - O  
 UNIFORM PERCENT OF VALUE IS 091.00

PAGE 577  
 VALUATION DATE-JUL 01, 2014  
 TAXABLE STATUS DATE-MAR 01, 2015  
 RPS155/V04/L015  
 CURRENT DATE 8/21/2015

\*\*\* G R A N D T O T A L S \*\*\*

ROLL SEC	DESCRIPTION	TOTAL PARCELS	ASSESSED LAND	ASSESSED TOTAL	EXEMPT AMOUNT ----- STAR AMOUNT	TOTAL TAXABLE ----- STAR TAXABLE	TAX RATE	TOTAL TAX
	Massena Central Sc		307,100	937,600		937,600		
	SPEC DIST TAXES				177,890	759,710		15,179.81
1	TAXABLE	14						15,179.81

STATE OF NEW YORK  
COUNTY - St Lawrence  
SCHOOL - Massena 1  
TOWN - Louisville  
SWIS - 405289

2 0 1 5 S C H O O L T A X R O L L  
T A X A B L E SECTION OF THE ROLL - 1  
OWNERS NAME SEQUENCE  
UNIFORM PERCENT OF VALUE IS 091.00

PAGE 578  
VALUATION DATE-JUL 01, 2014  
TAXABLE STATUS DATE-MAR 01, 2015

TAX MAP PARCEL NUMBER	PROPERTY LOCATION & CLASS	ASSESSMENT	EXEMPTION CODE-----	SCHOOL
CURRENT OWNERS NAME	SCHOOL DISTRICT	LAND	TAX DESCRIPTION	TAXABLE VALUE
CURRENT OWNERS ADDRESS	PARCEL SIZE/GRID COORD	TOTAL	SPECIAL DISTRICTS	TAX AMOUNT
***** 8.004-2-19 *****				
14811 Sh 37				ACCT 1- 67-11 BILL 1408
8.004-2-19	210 1 Family Res		Basic Star 41854	28,800
Page Amy K	Massena 1 405801	15,100	Massena Central Sch	55,000 1,098.96
Page Kirk D	ACRES 3.00 BANK8888150	55,000		
14811 State Highway 37	EAST-0335106 NRTH-1794521			
Massena, NY 13662	DEED BOOK 2011 PG-5684			
	FULL MARKET VALUE	60,440		
TOTAL TAX ---				564.96**
				DATE #1 09/30/15
				AMT DUE 564.96
***** 9.003-2-41 *****				
107 Sh 37B				ACCT 1- 69- 9 BILL 1409
9.003-2-41	210 1 Family Res		Enhanced S 41834	47,000
Page David	Massena 1 405801	10,500	Massena Central Sch	47,000 939.11
Page Betty	lar Res	47,000		
107 State Highway 37B	FRNT 100.00 DPTH 330.00			
Massena, NY 13662-3141	BANK8888830			
	EAST-0345903 NRTH-1796216			
	DEED BOOK 2009 PG-20497			
	FULL MARKET VALUE	51,648		
TOTAL TAX ---				0.00**
***** 16.026-2-2.1 *****				
665 Cr 40				ACCT 1- 54-12 BILL 1410
16.026-2-2.1	484 1 use sm bld		Massena Central Sch	121,100 2,419.71
Page Jason T	Massena 1 405801	14,600		
% Carol Page	FRNT 125.00 DPTH 173.00	121,100		
7 Winter St	EAST-0352639 NRTH-1791359			
Massena, NY 13662-1818	DEED BOOK 2002 PG-4015			
	FULL MARKET VALUE	133,077		
TOTAL TAX ---				2,419.71**
				DATE #1 09/30/15
				AMT DUE 2,419.71
***** 9.001-1-25.1 *****				
1242 SH 131				ACCT 1- 11- 3 BILL 1411
9.001-1-25.1	210 1 Family Res		Basic Star 41854	28,800
Page Jeffrey S	Massena 1 405801	12,800	Massena Central Sch	80,100 1,600.48
1242 State Highway 131	FRNT 150.00 DPTH 370.00	80,100		
Massena, NY 13662	BANK8888830			
	EAST-0343686 NRTH-1803812			
	DEED BOOK 2001 PG-15530			
	FULL MARKET VALUE	88,022		
TOTAL TAX ---				1,066.48**
				DATE #1 09/30/15
				AMT DUE 1,066.48
*****				

STATE OF NEW YORK  
COUNTY - St Lawrence  
SCHOOL - Massena 1  
TOWN - Louisville  
SWIS - 405289

2 0 1 5 S C H O O L T A X R O L L  
T A X A B L E SECTION OF THE ROLL - 1  
OWNERS NAME SEQUENCE  
UNIFORM PERCENT OF VALUE IS 091.00

PAGE 579  
VALUATION DATE-JUL 01, 2014  
TAXABLE STATUS DATE-MAR 01, 2015

TAX MAP PARCEL NUMBER	PROPERTY LOCATION & CLASS	ASSESSMENT	EXEMPTION CODE-----	SCHOOL	
CURRENT OWNERS NAME	SCHOOL DISTRICT	LAND	TAX DESCRIPTION	TAXABLE VALUE	
CURRENT OWNERS ADDRESS	PARCEL SIZE/GRID COORD	TOTAL	SPECIAL DISTRICTS	TAX AMOUNT	
***** 9.003-2-37 *****					
9.003-2-37	112 Sh 37B			ACCT 1- 37-15	BILL 1412
Page Leeland (LC)	210 1 Family Res		Basic Star 41854		28,800
112 State Highway 37B	Massena 1 405801	11,800	Massena Central Sch	34,300	685.35
Massena, NY 13662	FRNT 125.00 DPTH 330.00	34,300			
	EAST-0346148 NRTH-1795932				
	DEED BOOK 2005 PG-11778				
	FULL MARKET VALUE	37,692			
			TOTAL TAX ---		151.35**
				DATE #1	09/30/15
				AMT DUE	151.35
***** 8.004-2-15 *****					
8.004-2-15	14759 Sh 37			ACCT 1- 39-14	BILL 1413
Page Rene & Etal	210 1 Family Res		Massena Central Sch	40,800	815.23
68 Perkins Rd	Massena 1 405801	6,600			
Massena, NY 13662-2438	60x330x65x342	40,800			
	FRNT 60.00 DPTH 330.00				
	EAST-0333887 NRTH-1794044				
	DEED BOOK 1085 PG-799				
	FULL MARKET VALUE	44,835			
			TOTAL TAX ---		815.23**
				DATE #1	09/30/15
				AMT DUE	815.23
***** 8.035-1-7 *****					
8.035-1-7	760 Sh 131			ACCT 1- 34-10	BILL 1414
Page Robert J	210 1 Family Res		Enhanced S 41834		62,690
760 State Highway 131	Massena 1 405801	15,800	Massena Central Sch	81,000	1,618.47
Massena, NY 13662	75x94x71x25x148	81,000			
	FRNT 75.00 DPTH 121.00				
	EAST-0332802 NRTH-1804792				
	DEED BOOK 1101 PG-229				
	FULL MARKET VALUE	89,011			
			TOTAL TAX ---		538.47**
				DATE #1	09/30/15
				AMT DUE	538.47
***** 23.001-2-7.22 *****					
23.001-2-7.22	114 Fisher Rd				BILL 1415
Paige Mark E	270 Mfg housing		Basic Star 41854		28,800
114 Fisher Rd	Massena 1 405801	6,600	Massena Central Sch	62,200	1,242.82
Norfolk, NY 13667	FRNT 200.00 DPTH 196.00	62,200			
	EAST-0322522 NRTH-1772249				
	DEED BOOK 2003 PG-20500				
	FULL MARKET VALUE	68,352			
			TOTAL TAX ---		708.82**
				DATE #1	09/30/15
				AMT DUE	708.82

STATE OF NEW YORK  
 COUNTY - St Lawrence  
 SCHOOL - Massena 1  
 TOWN - Louisville  
 SWIS - 405289

2 0 1 5 S C H O O L T A X R O L L  
 T A X A B L E SECTION OF THE ROLL - 1  
 OWNERS NAME SEQUENCE  
 UNIFORM PERCENT OF VALUE IS 091.00

PAGE 580  
 VALUATION DATE-JUL 01, 2014  
 TAXABLE STATUS DATE-MAR 01, 2015

TAX MAP PARCEL NUMBER	PROPERTY LOCATION & CLASS	ASSESSMENT	EXEMPTION CODE-----	SCHOOL
CURRENT OWNERS NAME	SCHOOL DISTRICT	LAND	TAX DESCRIPTION	TAXABLE VALUE
CURRENT OWNERS ADDRESS	PARCEL SIZE/GRID COORD	TOTAL	SPECIAL DISTRICTS	TAX AMOUNT
***** 23.001-2-7.212 *****				
23.001-2-7.212	Fisher Rd 314 Rural vac<10		Massena Central Sch	2,000
Paige Mark E	Massena 1 405801	2,000		
114 Fisher Rd	FRNT 150.00 DPTH 596.00	2,000		
Norfolk, NY 13667	ACRES 3.80 EAST-0322724 NRTH-1772129 DEED BOOK 2011 PG-14700 FULL MARKET VALUE	2,198		
TOTAL TAX ---				39.96**
				DATE #1 09/30/15
				AMT DUE 39.96
***** 23.001-2-7.211 *****				
23.001-2-7.211	134 Fisher Rd 910 Priv forest		Massena Central Sch	25,000
Paige Richard L	Massena 1 405801	25,000		
284 Lakeshore Dr	FRNT 1950.00 DPTH	25,000		
Norwood, NY 13668	ACRES 104.40 EAST-0323462 NRTH-1772263 DEED BOOK 1999 PG-17041 FULL MARKET VALUE	27,473		
TOTAL TAX ---				499.53**
				DATE #1 09/30/15
				AMT DUE 499.53
***** 15.003-3-1 *****				
15.003-3-1	613 Cr 36 210 1 Family Res		Enhanced S 41834	56,500
Paige William I	Massena 1 405801	7,400	Massena Central Sch	56,500
613 County Route 36	ACRES 1.30	56,500		
Chase Mills, NY 13621	EAST-0316168 NRTH-1776184 DEED BOOK 1001 PG-786 FULL MARKET VALUE	62,088		
TOTAL TAX ---				48.93**
				DATE #1 09/30/15
				AMT DUE 48.93
***** 8.004-2-11 *****				
8.004-2-11	2 Whalen Rd 210 1 Family Res		Basic Star 41854	62,200
Paquette Mark J	Massena 1 405801	11,500	Massena Central Sch	62,200
Paquette Tracy L	200x129x260x201	62,200		
2 Whalen Rd	FRNT 200.00 DPTH 165.00			
Massena, NY 13662-3149	EAST-0333433 NRTH-1793813 DEED BOOK 2014 PG-8340 FULL MARKET VALUE	68,352		
TOTAL TAX ---				708.82**
				DATE #1 09/30/15
				AMT DUE 708.82
*****				

STATE OF NEW YORK  
 COUNTY - St Lawrence  
 SCHOOL - Massena 1  
 TOWN - Louisville  
 SWIS - 405289

2 0 1 5 S C H O O L T A X R O L L  
 T A X A B L E SECTION OF THE ROLL - 1  
 OWNERS NAME SEQUENCE  
 UNIFORM PERCENT OF VALUE IS 091.00

PAGE 581  
 VALUATION DATE-JUL 01, 2014  
 TAXABLE STATUS DATE-MAR 01, 2015

TAX MAP PARCEL NUMBER	PROPERTY LOCATION & CLASS	ASSESSMENT	EXEMPTION CODE-----	SCHOOL
CURRENT OWNERS NAME	SCHOOL DISTRICT	LAND	TAX DESCRIPTION	TAXABLE VALUE
CURRENT OWNERS ADDRESS	PARCEL SIZE/GRID COORD	TOTAL	SPECIAL DISTRICTS	TAX AMOUNT
***** 9.001-1-22 *****				
1226 Sh 131				ACCT 1- 56- 2
9.001-1-22	210 1 Family Res		Massena Central Sch	60,100
Patnode Stephen	Massena 1 405801	10,200		
Patnode Mary R	FRNT 100.00 DPTH 200.00	60,100		
1226 State Highway 131	EAST-0343360 NRTH-1803599			
Massena, NY 13662	DEED BOOK 865 PG-115			
	FULL MARKET VALUE	66,044		
TOTAL TAX ---				1,200.86**
				DATE #1 09/30/15
				AMT DUE 1,200.86
***** 9.001-1-83 *****				
Off Sh 131				ACCT 1- 71-11.11
9.001-1-83	314 Rural vac<10		Massena Central Sch	5,500
Patnode Stephen	Massena 1 405801	5,500		
Patnode Mary	ACRES 1.50	5,500		
1226 State Highway 131	EAST-0343481 NRTH-1803449			
Massena, NY 13662	DEED BOOK 1050 PG-705			
	FULL MARKET VALUE	6,044		
TOTAL TAX ---				109.90**
				DATE #1 09/30/15
				AMT DUE 109.90
***** 9.001-1-27.1 *****				
1248 Sh 131				ACCT 1- 43- 8
9.001-1-27.1	210 1 Family Res		Basic Star 41854	
Patrick Brandon N	Massena 1 405801	12,500	Massena Central Sch	98,500
Patrick Jennifer H	FRNT 144.00 DPTH 370.00	98,500		
1248 State Highway 131	EAST-0343844 NRTH-1803913			
Massena, NY 13662	DEED BOOK 2008 PG-10919			
	FULL MARKET VALUE	108,242		
TOTAL TAX ---				1,434.14**
				DATE #1 09/30/15
				AMT DUE 1,434.14
***** 9.001-3-9.12 *****				
265 Kingsley Rd				BILL 1423
9.001-3-9.12	210 1 Family Res		Basic Star 41854	28,800
Patterson Paul F	Massena 1 405801	12,700	Massena Central Sch	131,300
Love Maribeth A	FRNT 150.00 DPTH 374.00	131,300		
265 Kingsley Rd	EAST-0345421 NRTH-1800394			
Massena, NY 13662-3127	DEED BOOK 2005 PG-4012			
	FULL MARKET VALUE	144,286		
TOTAL TAX ---				2,089.52**
				DATE #1 09/30/15
				AMT DUE 2,089.52
*****				



STATE OF NEW YORK  
COUNTY - St Lawrence  
SCHOOL - Massena 1  
TOWN - Louisville  
SWIS - 405289

2 0 1 5 S C H O O L T A X R O L L  
T A X A B L E SECTION OF THE ROLL - 1  
OWNERS NAME SEQUENCE  
UNIFORM PERCENT OF VALUE IS 091.00

PAGE 582  
VALUATION DATE-JUL 01, 2014  
TAXABLE STATUS DATE-MAR 01, 2015

TAX MAP PARCEL NUMBER	PROPERTY LOCATION & CLASS	ASSESSMENT	EXEMPTION CODE-----	SCHOOL
CURRENT OWNERS NAME	SCHOOL DISTRICT	LAND	TAX DESCRIPTION	TAXABLE VALUE
CURRENT OWNERS ADDRESS	PARCEL SIZE/GRID COORD	TOTAL	SPECIAL DISTRICTS	TAX AMOUNT
***** 9.065-3-4 *****				
228 Andrews St				ACCT 1- 41- 3 BILL 1424
9.065-3-4	210 1 Family Res		Enhanced S 41834	62,690
Pauqin Norma J (LU)	Massena 1 405801	7,500	Massena Central Sch	78,900 1,576.51
228 Andrews St	FRNT 76.00 DPTH 190.00	78,900		
Massena, NY 13662-3400	EAST-0350276 NRTH-1795911			
	DEED BOOK 2015 PG-7371			
PRIOR OWNER ON 3/01/2015	FULL MARKET VALUE	86,703		
Paquin Norma W				
TOTAL TAX ---				496.51**
			DATE #1	09/30/15
			AMT DUE	496.51
***** 8.002-1-6.211 *****				
632 Sh 131				ACCT 1- 70- 9.2 BILL 1425
8.002-1-6.211	210 1 Family Res		Basic Star 41854	28,800
Pavlik David	Massena 1 405801	42,800	Massena Central Sch	169,500 3,386.79
Pavlik Kathleen	200x344x359x400	169,500		
PO Box 5173	FRNT 200.00 DPTH			
Massena, NY 13662	ACRES 5.20			
	EAST-0331329 NRTH-1801892			
	DEED BOOK 997 PG-00124			
	FULL MARKET VALUE	186,264		
TOTAL TAX ---				2,852.79**
			DATE #1	09/30/15
			AMT DUE	2,852.79
***** 9.057-5-33 *****				
233 Sh 37B				ACCT 1- 35-15 BILL 1426
9.057-5-33	210 1 Family Res		Basic Star 41854	28,800
Peets Christopher L	Massena 1 405801	9,400	Massena Central Sch	120,300 2,403.72
Peets Karen E	FRNT 82.00 DPTH 404.00	120,300		
233 State Highway 37B	BANK8888111			
Massena, NY 13662	EAST-0348551 NRTH-1797952			
	DEED BOOK 2007 PG-1181			
	FULL MARKET VALUE	132,198		
TOTAL TAX ---				1,869.72**
			DATE #1	09/30/15
			AMT DUE	1,869.72
***** 16.003-1-16.121 *****				
9756 Sh 56				BILL 1427
16.003-1-16.121	210 1 Family Res		Basic Star 41854	28,800
Peets Jean	Massena 1 405801	28,700	Massena Central Sch	112,700 2,251.87
Peets Stephen M	FRNT 667.00 DPTH	112,700		
9756 State Highway 56	ACRES 55.40			
Massena, NY 13662	EAST-0343573 NRTH-1783078			
	DEED BOOK 1114 PG-356			
	FULL MARKET VALUE	123,846		
TOTAL TAX ---				1,717.87**
			DATE #1	09/30/15
			AMT DUE	1,717.87

\*\*\*\*\*

STATE OF NEW YORK  
 COUNTY - St Lawrence  
 SCHOOL - Massena 1  
 TOWN - Louisville  
 SWIS - 405289

2 0 1 5 S C H O O L T A X R O L L  
 T A X A B L E SECTION OF THE ROLL - 1  
 OWNERS NAME SEQUENCE  
 UNIFORM PERCENT OF VALUE IS 091.00

PAGE 583  
 VALUATION DATE-JUL 01, 2014  
 TAXABLE STATUS DATE-MAR 01, 2015

TAX MAP PARCEL NUMBER	PROPERTY LOCATION & CLASS	ASSESSMENT	EXEMPTION CODE-----	SCHOOL
CURRENT OWNERS NAME	SCHOOL DISTRICT	LAND	TAX DESCRIPTION	TAXABLE VALUE
CURRENT OWNERS ADDRESS	PARCEL SIZE/GRID COORD	TOTAL	SPECIAL DISTRICTS	TAX AMOUNT
***** 15.004-1-62 *****				
15.004-1-62	718 CR 39 210 1 Family Res		Massena Central Sch	56,600
Peets Joshua R	Massena 1 405801	10,800		
718 County Route 39	FRNT 150.00 DPTH 180.00	56,600		
Massena, NY 13662-3460	BANK8888111			
	EAST-0324532 NRTH-1783793			
PRIOR OWNER ON 3/01/2015	DEED BOOK 2015 PG-9342			
St Thomas David P	FULL MARKET VALUE	62,198		
TOTAL TAX ---				1,130.93**
				DATE #1 09/30/15
				AMT DUE 1,130.93
***** 8.062-1-12.1 *****				
8.062-1-12.1	244 River Dr/Wilson Hill 270 Mfg housing - WTRFNT		Basic Star 41854	28,800
Peets Patrick J	Massena 1 405801	94,000	Massena Central Sch	212,300
244 River Dr	Lot 244 Wilson Hill	212,300		
Massena, NY 13662	& NYPA Parcel #8463			
	FRNT 90.00 DPTH 302.00			
	EAST-0315909 NRTH-1797090			
	DEED BOOK 2009 PG-3258			
	FULL MARKET VALUE	233,297		
TOTAL TAX ---				3,707.98**
				DATE #1 09/30/15
				AMT DUE 3,707.98
***** 8.062-1-46.1 *****				
8.062-1-46.1	247 River Dr 210 1 Family Res		Basic Star 41854	28,800
Peets Timothy J	Massena 1 405801	31,700	Massena Central Sch	174,500
247 River Dr	Wilson Hill Lots, 245,247	174,500		
Massena, NY 13662-3340	FRNT 300.00 DPTH 200.00			
	BANK8888111			
	EAST-0315940 NRTH-1796727			
	DEED BOOK 2012 PG-4907			
	FULL MARKET VALUE	191,758		
TOTAL TAX ---				2,952.70**
				DATE #1 09/30/15
				AMT DUE 2,952.70
***** 8.035-1-16.1 *****				
8.035-1-16.1	11 Meadow Dr 210 1 Family Res		Basic Star 41854	28,800
Pelkey Rodney	Massena 1 405801	13,000	Massena Central Sch	98,000
Pelkey Darlene	97x102x60x107	98,000		
11 Meadow Dr	FRNT 194.00 DPTH 102.00			
Massena, NY 13662	ACRES 0.20 BANK8888830			
	EAST-0332678 NRTH-1804539			
	DEED BOOK 2006 PG-20038			
	FULL MARKET VALUE	107,692		
TOTAL TAX ---				1,424.15**
				DATE #1 09/30/15
				AMT DUE 1,424.15
*****				



STATE OF NEW YORK  
 COUNTY - St Lawrence  
 SCHOOL - Massena 1  
 TOWN - Louisville  
 SWIS - 405289

2 0 1 5 S C H O O L T A X R O L L  
 T A X A B L E SECTION OF THE ROLL - 1  
 OWNERS NAME SEQUENCE  
 UNIFORM PERCENT OF VALUE IS 091.00

PAGE 584  
 VALUATION DATE-JUL 01, 2014  
 TAXABLE STATUS DATE-MAR 01, 2015

TAX MAP PARCEL NUMBER	PROPERTY LOCATION & CLASS	ASSESSMENT	EXEMPTION CODE-----	SCHOOL
CURRENT OWNERS NAME	SCHOOL DISTRICT	LAND	TAX DESCRIPTION	TAXABLE VALUE
CURRENT OWNERS ADDRESS	PARCEL SIZE/GRID COORD	TOTAL	SPECIAL DISTRICTS	TAX AMOUNT
***** 15.041-1-8 *****				
15.041-1-8	115 Willard Rd			ACCT 1- 84-14
Pellegrino Kyle D	210 1 Family Res		Basic Star 41854	BILL 1432
115 Willard Rd	Massena 1 405801	11,600	Massena Central Sch	28,800
Massena, NY 13662	FRNT 210.00 DPTH 160.00	40,200		803.24
	EAST-0324977 NRTH-1787738			
	DEED BOOK 2002 PG-19982			
	FULL MARKET VALUE	44,176		
			TOTAL TAX ---	269.24**
				DATE #1 09/30/15
				AMT DUE 269.24
***** 8.047-1-4 *****				
8.047-1-4	136 Muskrat Pt/Wilson Hill			ACCT 1- 56- 9
Pellegrino Patricia (LU)	210 1 Family Res - WTRFNT		Enhanced S 41834	BILL 1433
136 Muskrat Pt	Massena 1 405801	109,100	Massena Central Sch	62,690
Massena, NY 13662	Lot 136 Wilson Hill	199,400		3,984.23
	50x112x270x121 Seas			
	FRNT 256.00 DPTH 116.00			
	EAST-0319015 NRTH-1800365			
	DEED BOOK 955 PG-701			
	FULL MARKET VALUE	219,121		
			TOTAL TAX ---	2,904.23**
				DATE #1 09/30/15
				AMT DUE 2,904.23
***** 9.057-4-35 *****				
9.057-4-35	30 Cline Dr			ACCT 1- 32- 1
Pelletier Jane M	210 1 Family Res		Basic Star 41854	BILL 1434
30 Cline Dr	Massena 1 405801	12,200	Massena Central Sch	28,800
Massena, NY 13662	FRNT 150.00 DPTH 200.00	82,300		1,644.44
	EAST-0348793 NRTH-1798835			
	DEED BOOK 904 PG-646			
	FULL MARKET VALUE	90,440		
			TOTAL TAX ---	1,110.44**
				DATE #1 09/30/15
				AMT DUE 1,110.44
***** 16.047-1-6 *****				
16.047-1-6	7 Country Dr			ACCT 1- 70- 5
Pelletier Nicole L	270 Mfg housing		Basic Star 41854	BILL 1435
7 Country Dr	Massena 1 405801	10,100	Massena Central Sch	22,000
Massena, NY 13662	FRNT 150.00 DPTH 150.00	22,000		439.58
	EAST-0343574 NRTH-1784707			
	DEED BOOK 2006 PG-18939			
	FULL MARKET VALUE	24,176		
			TOTAL TAX ---	0.00**
*****				

STATE OF NEW YORK  
 COUNTY - St Lawrence  
 SCHOOL - Massena 1  
 TOWN - Louisville  
 SWIS - 405289

2 0 1 5 S C H O O L T A X R O L L  
 T A X A B L E SECTION OF THE ROLL - 1  
 OWNERS NAME SEQUENCE  
 UNIFORM PERCENT OF VALUE IS 091.00

PAGE 585  
 VALUATION DATE-JUL 01, 2014  
 TAXABLE STATUS DATE-MAR 01, 2015

TAX MAP PARCEL NUMBER	PROPERTY LOCATION & CLASS	ASSESSMENT	EXEMPTION CODE-----	SCHOOL
CURRENT OWNERS NAME	SCHOOL DISTRICT	LAND	TAX DESCRIPTION	TAXABLE VALUE
CURRENT OWNERS ADDRESS	PARCEL SIZE/GRID COORD	TOTAL	SPECIAL DISTRICTS	TAX AMOUNT
***** 9.057-4-9.1 *****				
	37 & 41 Cr 43			ACCT 1- 44- 2. 1 BILL 1436
9.057-4-9.1	210 1 Family Res		Basic Star 41854	28,800
Pepe David J	Massena 1 405801	10,200	Massena Central Sch	85,300
Pepe Betty J	FRNT 100.00 DPTH 200.00	85,300		
41 County Route 43	EAST-0348884 NRTH-1799083			
Massena, NY 13662	DEED BOOK 2001 PG-1936			
	FULL MARKET VALUE	93,736		
TOTAL TAX ---				1,170.39**
				DATE #1 09/30/15
				AMT DUE 1,170.39
***** 16.001-2-17.2 *****				
	10035 SH 56			BILL 1437
16.001-2-17.2	472 Kennel / vet - WTRFNT		Business I 47610	144,655
Perez Wilfredo	Massena 1 405801	36,700	Massena Central Sch	420,345
PO Box 180	FRNT 400.00 DPTH	565,000		
Massena, NY 13662-0180	ACRES 23.30			
	EAST-0345472 NRTH-1791103			
PRIOR OWNER ON 3/01/2015	DEED BOOK 2015 PG-6423			
Perez Wilfredo	FULL MARKET VALUE	620,879		
TOTAL TAX ---				8,398.95**
				DATE #1 09/30/15
				AMT DUE 8,398.95
***** 16.001-6-1.112 *****				
	Off Sh 56			BILL 1438
16.001-6-1.112	312 Vac w/imprv - WTRFNT		Massena Central Sch	78,000
Perez Wilfredo	Massena 1 405801	70,000		1,558.52
PO Box 180	ACRES 30.80	78,000		
Massena, NY 13662-0180	EAST-0344996 NRTH-1790908			
	DEED BOOK 2015 PG-6423			
PRIOR OWNER ON 3/01/2015	FULL MARKET VALUE	85,714		
Perez Wilfredo				
TOTAL TAX ---				1,558.52**
				DATE #1 09/30/15
				AMT DUE 1,558.52
***** 15.040-4-7 *****				
	64 Willard Rd			ACCT 1- 12- 6 BILL 1439
15.040-4-7	270 Mfg housing		Basic Star 41854	28,800
Perkins Brenda	Massena 1 405801	8,900	Massena Central Sch	29,000
64 Willard Rd	FRNT 91.00 DPTH 255.00	29,000		
Massena, NY 13662	EAST-0324143 NRTH-1786527			
	DEED BOOK 2007 PG-7170			
	FULL MARKET VALUE	31,868		
TOTAL TAX ---				45.45**
				DATE #1 09/30/15
				AMT DUE 45.45
*****				

STATE OF NEW YORK  
 COUNTY - St Lawrence  
 SCHOOL - Massena 1  
 TOWN - Louisville  
 SWIS - 405289

2 0 1 5 S C H O O L T A X R O L L  
 T A X A B L E SECTION OF THE ROLL - 1  
 OWNERS NAME SEQUENCE  
 UNIFORM PERCENT OF VALUE IS 091.00

PAGE 586  
 VALUATION DATE-JUL 01, 2014  
 TAXABLE STATUS DATE-MAR 01, 2015

TAX MAP PARCEL NUMBER	PROPERTY LOCATION & CLASS	ASSESSMENT	EXEMPTION CODE-----	SCHOOL
CURRENT OWNERS NAME	SCHOOL DISTRICT	LAND	TAX DESCRIPTION	TAXABLE VALUE
CURRENT OWNERS ADDRESS	PARCEL SIZE/GRID COORD	TOTAL	SPECIAL DISTRICTS	TAX AMOUNT
***** 16.001-3-6 *****				
16.001-3-6	1596 Cr 36			16.001-3-6
Perkins Lynda A	210 1 Family Res		Massena Central Sch	46,000
1596 County Route 36	Massena 1 405801	7,900		
Norfolk, NY 13667-3272	FRNT 103.00 DPTH 188.00	46,000		
	EAST-0339661 NRTH-1784273			
	DEED BOOK 2012 PG-15446			
	FULL MARKET VALUE	50,549		
TOTAL TAX ---				919.13**
				DATE #1 09/30/15
				AMT DUE 919.13
***** 16.001-4-8 *****				
16.001-4-8	1504 Cr 36			16.001-4-8
Perkins Michael N	270 Mfg housing		Basic Star 41854	27,900
1504 County Route 36	Massena 1 405801	14,300	Massena Central Sch	27,900
Norfolk, NY 13667	ACRES 1.80	27,900		
	EAST-0337418 NRTH-1784097			
	DEED BOOK 2004 PG-22549			
	FULL MARKET VALUE	30,659		
TOTAL TAX ---				23.47**
				DATE #1 09/30/15
				AMT DUE 23.47
***** 15.040-4-6 *****				
15.040-4-6	2 Shallow River Ln			15.040-4-6
Perkins Nicholas E	270 Mfg housing		Basic Star 41854	28,800
2 Shallow River Ln	Massena 1 405801	8,500	Massena Central Sch	73,500
Massena, NY 13662	FRNT 83.00 DPTH 248.00	73,500		
	BANK8888869			
	EAST-0324219 NRTH-1786603			
	DEED BOOK 2000 PG-23180			
	FULL MARKET VALUE	80,769		
TOTAL TAX ---				934.61**
				DATE #1 09/30/15
				AMT DUE 934.61
***** 9.062-3-1 *****				
9.062-3-1	76 Cr 41			9.062-3-1
Perras Lawrence A	210 1 Family Res		Enhanced S 41834	62,690
Perras Diane M	Massena 1 405801	17,300	Massena Central Sch	175,000
76 County Route 41	150x204x171x200	175,000		
Massena, NY 13662	FRNT 300.00 DPTH 202.00			
	EAST-0339919 NRTH-1796818			
	DEED BOOK 1109 PG-229			
	FULL MARKET VALUE	192,308		
TOTAL TAX ---				2,416.69**
				DATE #1 09/30/15
				AMT DUE 2,416.69
*****				

STATE OF NEW YORK  
 COUNTY - St Lawrence  
 SCHOOL - Massena 1  
 TOWN - Louisville  
 SWIS - 405289

2 0 1 5 S C H O O L T A X R O L L  
 T A X A B L E SECTION OF THE ROLL - 1  
 OWNERS NAME SEQUENCE  
 UNIFORM PERCENT OF VALUE IS 091.00

PAGE 587  
 VALUATION DATE-JUL 01, 2014  
 TAXABLE STATUS DATE-MAR 01, 2015

TAX MAP PARCEL NUMBER	PROPERTY LOCATION & CLASS	ASSESSMENT	EXEMPTION CODE-----	SCHOOL
CURRENT OWNERS NAME	SCHOOL DISTRICT	LAND	TAX DESCRIPTION	TAXABLE VALUE
CURRENT OWNERS ADDRESS	PARCEL SIZE/GRID COORD	TOTAL	SPECIAL DISTRICTS	TAX AMOUNT
***** 8.056-1-4.1 *****				
8.056-1-4.1	46 River Dr/Wilson Hill			ACCT 1- 46-12 BILL 1444
Perras Michelle	210 1 Family Res - WTRFNT		Massena Central Sch	174,000 3,476.71
Petrie Christopher (LU)	Massena 1 405801	86,200		
46 River Dr	Lot 46 Spl47500	174,000		
Massena, NY 13662	& NYPA Parcel #8573			
	85x192x85x200			
	FRNT 88.00 DPTH 308.00			
	EAST-0321946 NRTH-1799901			
	DEED BOOK 2004 PG-23392			
	FULL MARKET VALUE	191,209		
TOTAL TAX ---				3,476.71**
				DATE #1 09/30/15
				AMT DUE 3,476.71
***** 15.001-1-10.1 *****				
15.001-1-10.1	63 Taylor Rd			ACCT 1- 66-11. 2 BILL 1445
Perretta Kevin F	210 1 Family Res		Basic Star 41854	28,800
Perretta Kerry A	Massena 1 405801	12,200	Massena Central Sch	162,500 3,246.93
63 Taylor Rd	FRNT 200.00 DPTH 200.00	162,500		
Massena, NY 13662	BANK8888111			
	EAST-0315735 NRTH-1790108			
	DEED BOOK 2005 PG-15249			
	FULL MARKET VALUE	178,571		
TOTAL TAX ---				2,712.93**
				DATE #1 09/30/15
				AMT DUE 2,712.93
***** 8.065-1-4 *****				
8.065-1-4	312 Sh 131			ACCT 1- 19-11 BILL 1446
Perry Francis J Jr	210 1 Family Res		Massena Central Sch	129,600 2,589.55
Perry Gretchen C	Massena 1 405801	30,700		
42 Weaver Ave	FRNT 150.00 DPTH 200.00	129,600		
Newport, RI 02840	EAST-0325385 NRTH-1796439			
	DEED BOOK 1999 PG-19589			
	FULL MARKET VALUE	142,418		
TOTAL TAX ---				2,589.55**
				DATE #1 09/30/15
				AMT DUE 2,589.55
***** 16.001-6-8 *****				
16.001-6-8	9963 Sh 56			BILL 1447
Perry John F	210 1 Family Res		Basic Star 41854	28,800
9963 State Highway 56	Massena 1 405801	29,600	Massena Central Sch	132,500 2,647.49
Massena, NY 13662	FRNT 462.00 DPTH	132,500		
	ACRES 5.20			
	EAST-0344937 NRTH-1788963			
	DEED BOOK 1069 PG-185			
	FULL MARKET VALUE	145,604		
TOTAL TAX ---				2,113.49**
				DATE #1 09/30/15
				AMT DUE 2,113.49
*****				

STATE OF NEW YORK  
 COUNTY - St Lawrence  
 SCHOOL - Massena 1  
 TOWN - Louisville  
 SWIS - 405289

2 0 1 5 S C H O O L T A X R O L L  
 T A X A B L E SECTION OF THE ROLL - 1  
 OWNERS NAME SEQUENCE  
 UNIFORM PERCENT OF VALUE IS 091.00

PAGE 588  
 VALUATION DATE-JUL 01, 2014  
 TAXABLE STATUS DATE-MAR 01, 2015

TAX MAP PARCEL NUMBER	PROPERTY LOCATION & CLASS	ASSESSMENT	EXEMPTION CODE-----	SCHOOL
CURRENT OWNERS NAME	SCHOOL DISTRICT	LAND	TAX DESCRIPTION	TAXABLE VALUE
CURRENT OWNERS ADDRESS	PARCEL SIZE/GRID COORD	TOTAL	SPECIAL DISTRICTS	TAX AMOUNT
*****				
15.040-4-8	60 Willard Rd			15.040-4-8
Perry Mark S	210 1 Family Res		Basic Star 41854	ACCT 1- 12- 4
Trimm Amy Jo	Massena 1 405801	12,100	Massena Central Sch	BILL 1448
60 Willard Rd	FRNT 184.00 DPTH 250.00	66,000		28,800
Massena, NY 13662	EAST-0324046 NRTH-1786505			1,318.75
	DEED BOOK 1109 PG-713			
	FULL MARKET VALUE	72,527		
TOTAL TAX ---				784.75**
				DATE #1 09/30/15
				AMT DUE 784.75
*****				
8.054-1-28.1	178 River Dr/Wilson Hill			8.054-1-28.1
Perry Revoc Living Trust	260 Seasonal res - WTRFNT		Massena Central Sch	ACCT 1- 83-14
Harold & Jeanne Trustees	Massena 1 405801	88,000		BILL 1449
178 River Dr	Lot 178	114,500		114,500
Massena, NY 13662-3181	& NYPA Parcel #8494			2,287.83
	FRNT 92.00 DPTH 256.00			
PRIOR OWNER ON 3/01/2015	EAST-0318031 NRTH-1798840			
Perry Harold	DEED BOOK 2015 PG-5704			
	FULL MARKET VALUE	125,824		
TOTAL TAX ---				2,287.83**
				DATE #1 09/30/15
				AMT DUE 2,287.83
*****				
8.054-1-14.1	184 River Dr/Wilson Hill			8.054-1-14.1
Perry Robert M	210 1 Family Res - WTRFNT		Basic Star 41854	ACCT 1- 70- 2
Perry Kathryn	Massena 1 405801	86,200	Massena Central Sch	BILL 1450
184 River Dr	Lot 184	173,400		28,800
Massena, NY 13662	& NYPA Parcel #8490			3,464.72
	FRNT 86.00 DPTH 246.00			
	EAST-0317798 NRTH-1798732			
	DEED BOOK 2008 PG-5870			
	FULL MARKET VALUE	190,549		
TOTAL TAX ---				2,930.72**
				DATE #1 09/30/15
				AMT DUE 2,930.72
*****				
8.054-1-36	River Dr			8.054-1-36
Perry Robert M	311 Res vac land		Massena Central Sch	BILL 1451
184 River Dr	Massena 1 405801	27,000		539.49
Massena, NY 13662-3181	Wilson Hill Lot 179	27,000		
	FRNT 306.00 DPTH 200.00			
	EAST-0318097 NRTH-1798591			
PRIOR OWNER ON 3/01/2015	DEED BOOK 2015 PG-9987			
Perry Richard H & Harold	FULL MARKET VALUE	29,670		
TOTAL TAX ---				539.49**
				DATE #1 09/30/15
				AMT DUE 539.49
*****				



STATE OF NEW YORK  
 COUNTY - St Lawrence  
 SCHOOL - Massena 1  
 TOWN - Louisville  
 SWIS - 405289

2 0 1 5 S C H O O L T A X R O L L  
 T A X A B L E SECTION OF THE ROLL - 1  
 OWNERS NAME SEQUENCE  
 UNIFORM PERCENT OF VALUE IS 091.00

PAGE 589  
 VALUATION DATE-JUL 01, 2014  
 TAXABLE STATUS DATE-MAR 01, 2015

TAX MAP PARCEL NUMBER	PROPERTY LOCATION & CLASS	ASSESSMENT	EXEMPTION CODE-----	SCHOOL
CURRENT OWNERS NAME	SCHOOL DISTRICT	LAND	TAX DESCRIPTION	TAXABLE VALUE
CURRENT OWNERS ADDRESS	PARCEL SIZE/GRID COORD	TOTAL	SPECIAL DISTRICTS	TAX AMOUNT
*****				23.001-3-30 *****
	Off Cr 36			BILL 1452
23.001-3-30	314 Rural vac<10		Massena Central Sch	3,400 67.94
Perry Sara	Massena 1 405801	3,400		
350 County Route 36	FRNT 51.00 DPTH 115.00	3,400		
Chase Mills, NY 13621-3108	EAST-0313458 NRTH-1770106			
	DEED BOOK 2013 PG-15008			
	FULL MARKET VALUE	3,736		
TOTAL TAX ---				67.94**
				DATE #1 09/30/15
				AMT DUE 67.94
*****				23.001-3-31.1 *****
	350, 352 Cr 36			ACCT 1- 55- 6 BILL 1453
23.001-3-31.1	270 Mfg housing		Basic Star 41854	26,600
Perry Sara	Massena 1 405801	5,200	Massena Central Sch	26,600 531.50
350 County Route 36	FRNT 175.00 DPTH 275.00	26,600		
Chase Mills, NY 13621-3108	EAST-0313351 NRTH-1770290			
	DEED BOOK 2013 PG-15008			
	FULL MARKET VALUE	29,231		
TOTAL TAX ---				0.00**
*****				8.036-2-12 *****
	Tucker Ter			ACCT 1- 57- 2 BILL 1454
8.036-2-12	314 Rural vac<10		Massena Central Sch	4,600 91.91
Peterson David R	Massena 1 405801	4,600		
Peterson Janet	FRNT 110.00 DPTH 170.00	4,600		
20 Tucker Ter	EAST-0334682 NRTH-1804002			
Massena, NY 13662	DEED BOOK 864 PG-167			
	FULL MARKET VALUE	5,055		
TOTAL TAX ---				91.91**
				DATE #1 09/30/15
				AMT DUE 91.91
*****				8.036-2-29 *****
	20 Tucker Ter			ACCT 1- 57- 1 BILL 1455
8.036-2-29	210 1 Family Res		Enhanced S 41834	62,690
Peterson David R	Massena 1 405801	9,100	Massena Central Sch	66,500 1,328.74
Peterson Janet	FRNT 110.00 DPTH 170.00	66,500		
20 Tucker Ter	EAST-0334589 NRTH-1803935			
Massena, NY 13662	DEED BOOK 691 PG-495			
	FULL MARKET VALUE	73,077		
TOTAL TAX ---				248.74**
				DATE #1 09/30/15
				AMT DUE 248.74
*****				*****

STATE OF NEW YORK  
 COUNTY - St Lawrence  
 SCHOOL - Massena 1  
 TOWN - Louisville  
 SWIS - 405289

2 0 1 5 S C H O O L T A X R O L L  
 T A X A B L E SECTION OF THE ROLL - 1  
 OWNERS NAME SEQUENCE  
 UNIFORM PERCENT OF VALUE IS 091.00

PAGE 590  
 VALUATION DATE-JUL 01, 2014  
 TAXABLE STATUS DATE-MAR 01, 2015

TAX MAP PARCEL NUMBER	PROPERTY LOCATION & CLASS	ASSESSMENT	EXEMPTION CODE-----	SCHOOL
CURRENT OWNERS NAME	SCHOOL DISTRICT	LAND	TAX DESCRIPTION	TAXABLE VALUE
CURRENT OWNERS ADDRESS	PARCEL SIZE/GRID COORD	TOTAL	SPECIAL DISTRICTS	TAX AMOUNT
*****				
15.003-2-21	648 Cr 36			15.003-2-21
Pharoah William C	270 Mfg housing		Basic Star 41854	ACCT 1- 82- 2
648 County Route 36	Massena 1 405801	4,800	Massena Central Sch	BILL 1456
Chase Mills, NY 13621	FRNT 100.00 DPTH 186.00	15,600		15,600
	EAST-0316758 NRTH-1776864			311.70
	DEED BOOK 1073 PG-723			
	FULL MARKET VALUE	17,143		
			TOTAL TAX ---	0.00**
*****				
16.047-2-11	9784 Sh 56			16.047-2-11
Phelix Arthur W (LU)	210 1 Family Res		Enhanced S 41834	ACCT 1- 48- 5.1
9784 State Highway 56	Massena 1 405801	12,600	Massena Central Sch	BILL 1457
Massena, NY 13662-3416	FRNT 150.00 DPTH	93,600		62,690
	ACRES 1.60			1,870.23
	EAST-0343380 NRTH-1784455			
	DEED BOOK 2013 PG-11990			
	FULL MARKET VALUE	102,857		
			TOTAL TAX ---	790.23**
			DATE #1	09/30/15
			AMT DUE	790.23
*****				
9.062-4-1	104 Cr 41			9.062-4-1
Phelix Ricky	270 Mfg housing		RPTL466_f 41690	ACCT 1- 54- 4.1
104 County Route 41	Massena 1 405801	12,200	Basic Star 41854	BILL 1458
Massena, NY 13662	Sp35000	34,000	Massena Central Sch	2,880
	150x200 Vacant Lot			28,800
	FRNT 150.00 DPTH 200.00			621.81
	EAST-0339615 NRTH-1797344			
	DEED BOOK 2005 PG-3047			
	FULL MARKET VALUE	37,363		
			TOTAL TAX ---	87.81**
			DATE #1	09/30/15
			AMT DUE	87.81
*****				
15.003-2-4	Off Cr 36			15.003-2-4
Pierre Alix	910 Priv forest - WTRFNT		Massena Central Sch	ACCT 1- 58- 1
Michael Marie M	Massena 1 405801	27,500		BILL 1459
90 Aaron Dr	ACRES 52.30	27,500		27,500
East Meadow, NY 11554-1407	EAST-0316255 NRTH-1782843			549.48
	DEED BOOK 2007 PG-10669			
	FULL MARKET VALUE	30,220		
			TOTAL TAX ---	549.48**
			DATE #1	09/30/15
			AMT DUE	549.48
*****				

STATE OF NEW YORK  
 COUNTY - St Lawrence  
 SCHOOL - Massena 1  
 TOWN - Louisville  
 SWIS - 405289

2 0 1 5 S C H O O L T A X R O L L  
 T A X A B L E SECTION OF THE ROLL - 1  
 OWNERS NAME SEQUENCE  
 UNIFORM PERCENT OF VALUE IS 091.00

PAGE 591  
 VALUATION DATE-JUL 01, 2014  
 TAXABLE STATUS DATE-MAR 01, 2015

TAX MAP PARCEL NUMBER	PROPERTY LOCATION & CLASS	ASSESSMENT	EXEMPTION CODE-----	SCHOOL
CURRENT OWNERS NAME	SCHOOL DISTRICT	LAND	TAX DESCRIPTION	TAXABLE VALUE
CURRENT OWNERS ADDRESS	PARCEL SIZE/GRID COORD	TOTAL	SPECIAL DISTRICTS	TAX AMOUNT
***** 8.004-1-50.11 *****				
8.004-1-50.11	476 Sh 131			BILL 1460
Pike Geraldine (LU)	210 1 Family Res		Enhanced S 41834	62,690
474 State Highway 131	Massena 1 405801	30,900	Massena Central Sch	120,900
Massena, NY 13662	FRNT 200.00 DPTH	120,900		
	ACRES 2.50			
	EAST-0328878 NRTH-1798876			
	DEED BOOK 2006 PG-22793			
	FULL MARKET VALUE	132,857		
			TOTAL TAX ---	1,335.71**
			DATE #1	09/30/15
			AMT DUE	1,335.71
***** 8.004-1-17.31 *****				
8.004-1-17.31	474 Sh 131			BILL 1461
Pike Kenneth G	210 1 Family Res		Basic Star 41854	28,800
Pike Lisa J	Massena 1 405801	36,400	Massena Central Sch	110,500
474 State Highway 131	FRNT 221.00 DPTH 1390.00	110,500		
Massena, NY 13662	ACRES 12.20			
	EAST-0329099 NRTH-1797914			
	DEED BOOK 2002 PG-2687			
	FULL MARKET VALUE	121,429		
			TOTAL TAX ---	1,673.91**
			DATE #1	09/30/15
			AMT DUE	1,673.91
***** 15.040-3-12 *****				
15.040-3-12	30 Willard Rd			ACCT 8- 89- 9 BILL 1462
Pike Lorraine I	210 1 Family Res		Basic Star 41854	28,800
30 Willard Rd	Massena 1 405801	9,200	Massena Central Sch	48,200
Massena, NY 13662-3469	FRNT 58.00 DPTH 190.00	48,200		
	EAST-0323282 NRTH-1786333			
	DEED BOOK 2012 PG-17634			
	FULL MARKET VALUE	52,967		
			TOTAL TAX ---	429.09**
			DATE #1	09/30/15
			AMT DUE	429.09
***** 15.002-1-43.211 *****				
15.002-1-43.211	181 Willard Rd			ACCT 1- 76- 4 BILL 1463
Pitts Daniel	210 1 Family Res		Enhanced S 41834	62,690
Pitts Lillian	Massena 1 405801	21,300	Massena Central Sch	96,500
181 Willard Rd	FRNT 650.00 DPTH	96,500		
Massena, NY 13662	ACRES 37.10			
	EAST-0325678 NRTH-1789978			
	DEED BOOK 968 PG-1097			
	FULL MARKET VALUE	106,044		
			TOTAL TAX ---	848.17**
			DATE #1	09/30/15
			AMT DUE	848.17
*****				

STATE OF NEW YORK  
 COUNTY - St Lawrence  
 SCHOOL - Massena 1  
 TOWN - Louisville  
 SWIS - 405289

2 0 1 5 S C H O O L T A X R O L L  
 T A X A B L E SECTION OF THE ROLL - 1  
 OWNERS NAME SEQUENCE  
 UNIFORM PERCENT OF VALUE IS 091.00

PAGE 592  
 VALUATION DATE-JUL 01, 2014  
 TAXABLE STATUS DATE-MAR 01, 2015

TAX MAP PARCEL NUMBER	PROPERTY LOCATION & CLASS	ASSESSMENT	EXEMPTION CODE-----	SCHOOL
CURRENT OWNERS NAME	SCHOOL DISTRICT	LAND	TAX DESCRIPTION	TAXABLE VALUE
CURRENT OWNERS ADDRESS	PARCEL SIZE/GRID COORD	TOTAL	SPECIAL DISTRICTS	TAX AMOUNT
*****				15.002-1-43.212 *****
15.002-1-43.212	Off SH 37 323 Vacant rural		Massena Central Sch	500
Pitts Daniel	Massena 1 405801	500		
Ward Rachel	ACRES 0.04	500		
181 Willard Rd	EAST-0325115 NRTH-1791048			
Massena, NY 13662	DEED BOOK 2003 PG-23126			
	FULL MARKET VALUE	549		
TOTAL TAX ---				9.99**
				DATE #1 09/30/15
				AMT DUE 9.99
*****				15.040-4-2 *****
15.040-4-2	69 Willard Rd 210 1 Family Res		Enhanced S 41834	
Planty Pamela	Massena 1 405801	9,400	Massena Central Sch	55,700
69 Willard Rd	FRNT 100.00 DPTH 230.00	55,700		
Massena, NY 13662	EAST-0324143 NRTH-1786814			
	DEED BOOK 760 PG-412			
	FULL MARKET VALUE	61,209		
TOTAL TAX ---				32.95**
				DATE #1 09/30/15
				AMT DUE 32.95
*****				16.001-2-17.1 *****
16.001-2-17.1	10036, 10050 Sh 56 270 Mfg housing		Silo 42100	
Ploof Loren	Massena 1 405801	20,900	Massena Central Sch	115,100
30 Forest Rd	FRNT 400.00 DPTH	124,300		
Massena, NY 13662	ACRES 53.70			
	EAST-0346793 NRTH-1789460			
	DEED BOOK 2002 PG-15805			
	FULL MARKET VALUE	136,593		
TOTAL TAX ---				2,299.82**
				DATE #1 09/30/15
				AMT DUE 2,299.82
*****				16.001-2-6.1 *****
16.001-2-6.1	30 Forest Rd 210 1 Family Res		Enhanced S 41834	
Ploof Loren R	Massena 1 405801	9,900	Massena Central Sch	52,900
PO Box 5065	FRNT 300.00 DPTH 150.00	52,900		
Massena, NY 13662	EAST-0343774 NRTH-1787098			
	DEED BOOK 2002 PG-15804			
	FULL MARKET VALUE	58,132		
TOTAL TAX ---				0.00**
*****				*****

STATE OF NEW YORK  
 COUNTY - St Lawrence  
 SCHOOL - Massena 1  
 TOWN - Louisville  
 SWIS - 405289

2 0 1 5 S C H O O L T A X R O L L  
 T A X A B L E SECTION OF THE ROLL - 1  
 OWNERS NAME SEQUENCE  
 UNIFORM PERCENT OF VALUE IS 091.00

PAGE 593  
 VALUATION DATE-JUL 01, 2014  
 TAXABLE STATUS DATE-MAR 01, 2015

TAX MAP PARCEL NUMBER	PROPERTY LOCATION & CLASS	ASSESSMENT	EXEMPTION CODE-----	SCHOOL
CURRENT OWNERS NAME	SCHOOL DISTRICT	LAND	TAX DESCRIPTION	TAXABLE VALUE
CURRENT OWNERS ADDRESS	PARCEL SIZE/GRID COORD	TOTAL	SPECIAL DISTRICTS	TAX AMOUNT
*****				
9.064-1-13	191 Sh 37B		9.064-1-13	*****
Plourde Leon J	311 Res vac land		ACCT 1- 43- 1	BILL 1468
Plourde Barbara Lamay	Massena 1 405801	10,200		
2257 State Highway 420	FRNT 110.00 DPTH 210.00	10,200	Massena Central Sch	10,200
Massena, NY 13662-3352	EAST-0347612 NRTH-1797249			
	DEED BOOK 935 PG-310			
	FULL MARKET VALUE	11,209		
TOTAL TAX ---				203.81**
				DATE #1 09/30/15
				AMT DUE 203.81
*****				
9.001-1-86	233 CR 41		9.001-1-86	*****
Polarolo David J	210 1 Family Res		Basic Star 41854	BILL 1469
Polarolo Nicole M	Massena 1 405801	32,100	Massena Central Sch	28,800
233 County Route 41	FRNT 610.00 DPTH	155,000		
Massena, NY 13662-3310	ACRES 18.00			
	EAST-0337143 NRTH-1800216			
	DEED BOOK 2010 PG-2168			
	FULL MARKET VALUE	170,330		
TOTAL TAX ---				2,563.07**
				DATE #1 09/30/15
				AMT DUE 2,563.07
*****				
8.061-1-67	256 River Dr/Wilson Hill		8.061-1-67	*****
Portolese Thomas A	210 1 Family Res - WTRFNT		ACCT 1- 68- 1	BILL 1470
Portolese Linda M	Massena 1 405801	84,400	Basic Star 41854	28,800
256 River Dr	Lot 256 Wilson Hill	124,200	Massena Central Sch	2,481.65
Massena, NY 13662	115x223x80wfx189			
	FRNT 80.00 DPTH 206.00			
	EAST-0315408 NRTH-1796899			
	DEED BOOK 2003 PG-23624			
	FULL MARKET VALUE	136,484		
TOTAL TAX ---				1,947.65**
				DATE #1 09/30/15
				AMT DUE 1,947.65
*****				
8.061-1-27	280 River Dr/Wilson Hill		8.061-1-27	*****
Post Joint Living Trust	260 Seasonal res - WTRFNT		ACCT 1- 83- 9	BILL 1471
Paul & Josephine Post	Massena 1 405801	127,100	Massena Central Sch	3,280.89
545 N Racquette River Rd	Lot 280 Wilson Hill	164,200		
Massena, NY 13662-3411	Seas 203X133x123x204wfx17			
	FRNT 204.00 DPTH 133.00			
	EAST-0314337 NRTH-1797216			
	DEED BOOK 2011 PG-6054			
	FULL MARKET VALUE	180,440		
TOTAL TAX ---				3,280.89**
				DATE #1 09/30/15
				AMT DUE 3,280.89
*****				

STATE OF NEW YORK  
 COUNTY - St Lawrence  
 SCHOOL - Massena 1  
 TOWN - Louisville  
 SWIS - 405289

2 0 1 5 S C H O O L T A X R O L L  
 T A X A B L E SECTION OF THE ROLL - 1  
 OWNERS NAME SEQUENCE  
 UNIFORM PERCENT OF VALUE IS 091.00

PAGE 594  
 VALUATION DATE-JUL 01, 2014  
 TAXABLE STATUS DATE-MAR 01, 2015

TAX MAP PARCEL NUMBER	PROPERTY LOCATION & CLASS	ASSESSMENT	EXEMPTION CODE-----	SCHOOL
CURRENT OWNERS NAME	SCHOOL DISTRICT	LAND	TAX DESCRIPTION	TAXABLE VALUE
CURRENT OWNERS ADDRESS	PARCEL SIZE/GRID COORD	TOTAL	SPECIAL DISTRICTS	TAX AMOUNT
***** 8.061-1-38.1 *****				
8.061-1-38.1	River Dr 311 Res vac land		Massena Central Sch	33,000
Post Joint Living Trust	Massena 1 405801	33,000		
Paul & Josephine Post	Wilson Hill Lot 277	33,000		
545 N Racquette River Rd	FRNT 690.00 DPTH 200.00			
Massena, NY 13662-3411	EAST-0314461 NRTH-1797028			
	DEED BOOK 2011 PG-6055			
	FULL MARKET VALUE	36,264		
TOTAL TAX ---				659.38**
			DATE #1	09/30/15
			AMT DUE	659.38
***** 8.061-1-58 *****				
8.061-1-58	285 River Dr/Wilson Hill 210 1 Family Res		Massena Central Sch	65,800
Post Joint Living Trust	Massena 1 405801	33,400		
Paul & Josephine Post	Lot 285	65,800		
545 N Racquette River Rd	290x180x265x196 Res			
Massena, NY 13662-3411	FRNT 260.00 DPTH 190.00			
	EAST-0313995 NRTH-1797198			
	DEED BOOK 2011 PG-6052			
	FULL MARKET VALUE	72,308		
TOTAL TAX ---				1,314.75**
			DATE #1	09/30/15
			AMT DUE	1,314.75
***** 8.061-1-80 *****				
8.061-1-80	Off River Dr 971 Wetlands - WTRFNT		Massena Central Sch	6,300
Post Paul	Massena 1 405801	6,300		
Post Josephine	FRNT 74.00 DPTH 159.00	6,300		
545 N Racquette River Rd	ACRES 0.42			
Massena, NY 13662-3411	EAST-0314447 NRTH-1797377			
	DEED BOOK 2012 PG-19488			
	FULL MARKET VALUE	6,923		
TOTAL TAX ---				125.88**
			DATE #1	09/30/15
			AMT DUE	125.88
***** 8.062-1-9.1 *****				
8.062-1-9.1	250 River Dr/Wilson Hill 210 1 Family Res - WTRFNT		Enhanced S 41834	259,000
Post Revocable Trust	Massena 1 405801	85,100	Massena Central Sch	259,000
Post, Robert F & Judith L	Lot 250 Wilson Hill	259,000		
250 River Dr	& NYPA # 8461			
Massena, NY 13662-4106	FRNT 91.00 DPTH 279.00			
	EAST-0315697 NRTH-1796909			
	DEED BOOK 2012 PG-5539			
	FULL MARKET VALUE	284,615		
TOTAL TAX ---				4,095.10**
			DATE #1	09/30/15
			AMT DUE	4,095.10
*****				

STATE OF NEW YORK  
 COUNTY - St Lawrence  
 SCHOOL - Massena 1  
 TOWN - Louisville  
 SWIS - 405289

2 0 1 5 S C H O O L T A X R O L L  
 T A X A B L E SECTION OF THE ROLL - 1  
 OWNERS NAME SEQUENCE  
 UNIFORM PERCENT OF VALUE IS 091.00

PAGE 595  
 VALUATION DATE-JUL 01, 2014  
 TAXABLE STATUS DATE-MAR 01, 2015

TAX MAP PARCEL NUMBER	PROPERTY LOCATION & CLASS	ASSESSMENT	EXEMPTION CODE-----	SCHOOL
CURRENT OWNERS NAME	SCHOOL DISTRICT	LAND	TAX DESCRIPTION	TAXABLE VALUE
CURRENT OWNERS ADDRESS	PARCEL SIZE/GRID COORD	TOTAL	SPECIAL DISTRICTS	TAX AMOUNT
*****				
9.003-5-19	10115 Sh 56		9.003-5-19	*****
Post Thomas	210 1 Family Res		ACCT 1- 17- 2	BILL 1476
57 E Orvis St Apt 2	Massena 1 405801	9,800		
Massena, NY 13662-2074	90x225x50x352	26,500		
	FRNT 90.00 DPTH 253.00			
	EAST-0346981 NRTH-1792014			
	DEED BOOK 2011 PG-17575			
	FULL MARKET VALUE	29,121		
			TOTAL TAX ---	529.50**
			DATE #1	09/30/15
			AMT DUE	529.50
*****				
8.061-1-30	274 River Dr/Wilson Hill		8.061-1-30	*****
Post Thomas W	260 Seasonal res - WTRFNT		ACCT 1- 67- 8	BILL 1477
57 E Orvis St Apt 2	Massena 1 405801	102,200		
Massena, NY 13662-2074	Lot 274 Wilson Hill	127,600		
	80x243x111wfx288			
	FRNT 110.00 DPTH 265.00			
	EAST-0314689 NRTH-1797225			
	DEED BOOK 2007 PG-16124			
	FULL MARKET VALUE	140,220		
			TOTAL TAX ---	2,549.59**
			DATE #1	09/30/15
			AMT DUE	2,549.59
*****				
8.035-1-1	732 Sh 131		8.035-1-1	*****
Power David	210 1 Family Res		ACCT 1- 26- 9	BILL 1478
732 State Highway 131	Massena 1 405801	10,200		
Massena, NY 13662	100x233x100x200	88,400		
	FRNT 100.00 DPTH 216.00			
	EAST-0332366 NRTH-1804292			
	DEED BOOK 2007 PG-12245			
	FULL MARKET VALUE	97,143		
			TOTAL TAX ---	1,232.33**
			DATE #1	09/30/15
			AMT DUE	1,232.33
*****				
8.002-1-38	Off Sh 131		8.002-1-38	*****
Power Irene (LU)	322 Rural vac>10		ACCT 1- 54- 2	BILL 1479
728 State Highway 131	Massena 1 405801	1,000		
Massena, NY 13662-3185	ACRES 5.00	1,000		
	EAST-0334815 NRTH-1800357			
	DEED BOOK 2015 PG-965			
	FULL MARKET VALUE	1,099		
			TOTAL TAX ---	19.98**
			DATE #1	09/30/15
			AMT DUE	19.98
*****				

STATE OF NEW YORK  
 COUNTY - St Lawrence  
 SCHOOL - Massena 1  
 TOWN - Louisville  
 SWIS - 405289

2 0 1 5 S C H O O L T A X R O L L  
 T A X A B L E SECTION OF THE ROLL - 1  
 OWNERS NAME SEQUENCE  
 UNIFORM PERCENT OF VALUE IS 091.00

PAGE 596  
 VALUATION DATE-JUL 01, 2014  
 TAXABLE STATUS DATE-MAR 01, 2015

TAX MAP PARCEL NUMBER	PROPERTY LOCATION & CLASS	ASSESSMENT	EXEMPTION CODE-----	SCHOOL
CURRENT OWNERS NAME	SCHOOL DISTRICT	LAND	TAX DESCRIPTION	TAXABLE VALUE
CURRENT OWNERS ADDRESS	PARCEL SIZE/GRID COORD	TOTAL	SPECIAL DISTRICTS	TAX AMOUNT
***** 8.002-1-17.1 *****				
8.002-1-17.1	728 Sh 131			ACCT 1- 58- 5
Power Irene W (LU)	210 1 Family Res		Enhanced S 41834	BILL 1480
728 State Highway 131	Massena 1 405801	55,700	Massena Central Sch	62,690
Massena, NY 13662-3185	FRNT 217.00 DPTH	92,200		1,842.26
	ACRES 69.80			
	EAST-0332969 NRTH-1802992			
	DEED BOOK 2015 PG-965			
	FULL MARKET VALUE	101,319		
			TOTAL TAX ---	762.26**
				DATE #1 09/30/15
				AMT DUE 762.26
***** 8.048-1-8.1 *****				
8.048-1-8.1	60 Wolverine Pt/Wilson Hill			ACCT 1- 55- 5
Power Linda Marie	210 1 Family Res - WTRFNT		Massena Central Sch	BILL 1481
Parisian Susan Orosz	Massena 1 405801	92,800		174,300
Attn: Martha Orosz	Lot 60 Wilson Hill	174,300		3,482.70
5379 County Route 14	& NYPA Parcel #8545			
Chase Mills, NY 13621	FRNT 96.00 DPTH 250.00			
	EAST-0321596 NRTH-1800452			
	DEED BOOK 2002 PG-9243			
	FULL MARKET VALUE	191,538		
			TOTAL TAX ---	3,482.70**
				DATE #1 09/30/15
				AMT DUE 3,482.70
***** 8.002-1-3 *****				
8.002-1-3	Off Sh 131			ACCT 1- 49-15
Power Michael J	322 Rural vac>10		Massena Central Sch	BILL 1482
730 State Highway 131	Massena 1 405801	1,400		1,400
Massena, NY 13662	ACRES 11.30	1,400		27.97
	EAST-0334295 NRTH-1800487			
	DEED BOOK 1104 PG-876			
	FULL MARKET VALUE	1,538		
			TOTAL TAX ---	27.97**
				DATE #1 09/30/15
				AMT DUE 27.97
***** 8.002-1-42 *****				
8.002-1-42	Off Sh 131			ACCT 1- 21-12.2
Power Michael J	314 Rural vac<10		Massena Central Sch	BILL 1483
730 State Highway 131	Massena 1 405801	1,000		1,000
Massena, NY 13662	ACRES 5.00	1,000		19.98
	EAST-0334447 NRTH-1800919			
	DEED BOOK 2001 PG-15792			
	FULL MARKET VALUE	1,099		
			TOTAL TAX ---	19.98**
				DATE #1 09/30/15
				AMT DUE 19.98



STATE OF NEW YORK  
 COUNTY - St Lawrence  
 SCHOOL - Massena 1  
 TOWN - Louisville  
 SWIS - 405289

2 0 1 5 S C H O O L T A X R O L L  
 T A X A B L E SECTION OF THE ROLL - 1  
 OWNERS NAME SEQUENCE  
 UNIFORM PERCENT OF VALUE IS 091.00

PAGE 597  
 VALUATION DATE-JUL 01, 2014  
 TAXABLE STATUS DATE-MAR 01, 2015

TAX MAP PARCEL NUMBER	PROPERTY LOCATION & CLASS	ASSESSMENT	EXEMPTION CODE-----	SCHOOL
CURRENT OWNERS NAME	SCHOOL DISTRICT	LAND	TAX DESCRIPTION	TAXABLE VALUE
CURRENT OWNERS ADDRESS	PARCEL SIZE/GRID COORD	TOTAL	SPECIAL DISTRICTS	TAX AMOUNT
***** 8.035-1-18 *****				
8.035-1-18	730 Sh 131			BILL 1484
Power Michael J	210 1 Family Res		RPTL466_f 41690	2,880
730 State Highway 131	Massena 1 405801	12,600	Basic Star 41854	28,800
Massena, NY 13662	FRNT 150.00 DPTH 300.00	70,300	Massena Central Sch	67,420
	EAST-0332563 NRTH-1804161			1,347.12
	DEED BOOK 1074 PG-1079			
	FULL MARKET VALUE	77,253		
			TOTAL TAX ---	813.12**
				DATE #1 09/30/15
				AMT DUE 813.12
***** 8.061-1-7.1 *****				
8.061-1-7.1	320 Crescent Dr/Wilson Hill			ACCT 1- 69- 3 BILL 1485
Power Philip	210 1 Family Res - WTRFNT		Basic Star 41854	28,800
Power Linda	Massena 1 405801	80,800	Massena Central Sch	155,400
320 Crescent Dr	Lot 320 Wilson Hill	155,400		3,105.06
Massena, NY 13662-4107	& NYPA #8428			
	FRNT 81.00 DPTH 246.00			
	EAST-0313407 NRTH-1797146			
	DEED BOOK 2014 PG-16315			
	FULL MARKET VALUE	170,769		
			TOTAL TAX ---	2,571.06**
				DATE #1 09/30/15
				AMT DUE 2,571.06
***** 16.034-2-4 *****				
16.034-2-4	594 Cr 40			ACCT 1- 7-12 BILL 1486
Prashaw Larry J	210 1 Family Res - WTRFNT		Enhanced S 41834	62,690
Prashaw Elizabeth	Massena 1 405801	27,600	Massena Central Sch	71,900
594 County Route 40	FRNT 226.00 DPTH	71,900		1,436.64
Massena, NY 13662	ACRES 1.50			
	EAST-0352102 NRTH-1789608			
	DEED BOOK 1001 PG-262			
	FULL MARKET VALUE	79,011		
			TOTAL TAX ---	356.64**
				DATE #1 09/30/15
				AMT DUE 356.64
***** 14.002-1-25 *****				
14.002-1-25	13684 Sh 37			BILL 1487
Pratt Darin D	210 1 Family Res		Basic Star 41854	28,800
Pratt Mona L	Massena 1 405801	10,300	Massena Central Sch	69,000
13684 State Highway 37	FRNT 190.00 DPTH 132.00	69,000		1,378.69
Massena, NY 13662	BANK8888869			
	EAST-0307762 NRTH-1786411			
	DEED BOOK 2004 PG-15273			
	FULL MARKET VALUE	75,824		
			TOTAL TAX ---	844.69**
				DATE #1 09/30/15
				AMT DUE 844.69

\*\*\*\*\*

STATE OF NEW YORK  
 COUNTY - St Lawrence  
 SCHOOL - Massena 1  
 TOWN - Louisville  
 SWIS - 405289

2 0 1 5 S C H O O L T A X R O L L  
 T A X A B L E SECTION OF THE ROLL - 1  
 OWNERS NAME SEQUENCE  
 UNIFORM PERCENT OF VALUE IS 091.00

PAGE 598  
 VALUATION DATE-JUL 01, 2014  
 TAXABLE STATUS DATE-MAR 01, 2015

TAX MAP PARCEL NUMBER	PROPERTY LOCATION & CLASS	ASSESSMENT	EXEMPTION CODE-----	SCHOOL
CURRENT OWNERS NAME	SCHOOL DISTRICT	LAND	TAX DESCRIPTION	TAXABLE VALUE
CURRENT OWNERS ADDRESS	PARCEL SIZE/GRID COORD	TOTAL	SPECIAL DISTRICTS	TAX AMOUNT
***** 9.003-2-88 *****				
54 SH 37B	220 2 Family Res		Basic Star 41854	BILL 1488
9.003-2-88	Massena 1 405801	25,700	Massena Central Sch	28,800
Pratti Amalio G	FRNT 255.00 DPTH 772.00	160,000		3,196.97
Pratti Ginger E	ACRES 4.60 BANK8888869			
54 State Highway 37B	EAST-0344989 NRTH-1795085			
Massena, NY 13662	DEED BOOK 2005 PG-16944			
	FULL MARKET VALUE	175,824		
TOTAL TAX ---				2,662.97**
				DATE #1 09/30/15
				AMT DUE 2,662.97
***** 15.040-3-10 *****				
15.040-3-10	Willard Rd		Massena Central Sch	BILL 1489
Premo Brenda J	314 Rural vac<10	10,300		205.81
158 Pleasant View Dr	Massena 1 405801	10,300		
Mitchell, IN 47446-1250	FRNT 114.00 DPTH	10,300		
	ACRES 1.50			
	EAST-0323682 NRTH-1786132			
	DEED BOOK 2000 PG-18935			
	FULL MARKET VALUE	11,319		
TOTAL TAX ---				205.81**
				DATE #1 09/30/15
				AMT DUE 205.81
***** 15.040-3-8 *****				
15.040-3-8	Willard Rd		Massena Central Sch	BILL 1490
Premo Joshua J	314 Rural vac<10	10,000		199.81
Premo Harold F Jr	Massena 1 405801	10,000		
158 Pleasant View Dr	FRNT 114.00 DPTH	10,000		
Mitchell, IN 47446	ACRES 1.80			
	EAST-0323796 NRTH-1786187			
	DEED BOOK 2003 PG-5107			
	FULL MARKET VALUE	10,989		
TOTAL TAX ---				199.81**
				DATE #1 09/30/15
				AMT DUE 199.81
***** 23.001-3-36 *****				
23.001-3-36	325 Cr 36		Massena Central Sch	BILL 1491
Premo Mark	312 Vac w/imprv - WTRFNT	4,200		159.85
Premo Susan J	Massena 1 405801	8,000		
714 County Route 38	ACRES 1.10			
Norfolk, NY 13667-3204	EAST-0312720 NRTH-1770145			
	DEED BOOK 2012 PG-2874			
	FULL MARKET VALUE	8,791		
TOTAL TAX ---				159.85**
				DATE #1 09/30/15
				AMT DUE 159.85
*****				

STATE OF NEW YORK  
 COUNTY - St Lawrence  
 SCHOOL - Massena 1  
 TOWN - Louisville  
 SWIS - 405289

2 0 1 5 S C H O O L T A X R O L L  
 T A X A B L E SECTION OF THE ROLL - 1  
 OWNERS NAME SEQUENCE  
 UNIFORM PERCENT OF VALUE IS 091.00

PAGE 599  
 VALUATION DATE-JUL 01, 2014  
 TAXABLE STATUS DATE-MAR 01, 2015

TAX MAP PARCEL NUMBER	PROPERTY LOCATION & CLASS	ASSESSMENT	EXEMPTION CODE-----	SCHOOL
CURRENT OWNERS NAME	SCHOOL DISTRICT	LAND	TAX DESCRIPTION	TAXABLE VALUE
CURRENT OWNERS ADDRESS	PARCEL SIZE/GRID COORD	TOTAL	SPECIAL DISTRICTS	TAX AMOUNT
***** 15.048-2-15 *****				
	740 Cr 39			ACCT 1-11-5.1
15.048-2-15	210 1 Family Res		Basic Star 41854	BILL 1492
Premo Thomas E	Massena 1 405801	9,500	Massena Central Sch	28,800
Premo Dayna	FRNT 112.00 DPTH 231.00	35,000		699.34
740 County Route 39	EAST-0324150 NRTH-1784306			
Massena, NY 13662	DEED BOOK 2008 PG-12964			
	FULL MARKET VALUE	38,462		
TOTAL TAX ---				165.34**
				DATE #1 09/30/15
				AMT DUE 165.34
***** 16.026-1-7.1 *****				
	10 Antoinette St			ACCT 1- 8- 7.2
16.026-1-7.1	210 1 Family Res		Basic Star 41854	BILL 1493
Prentice Ryan J	Massena 1 405801	15,000	Massena Central Sch	28,800
Prentice K Danielle	FRNT 223.00 DPTH 110.00	107,000		2,137.98
10 Antoinette St	EAST-0352199 NRTH-1791322			
Massena, NY 13662	DEED BOOK 2008 PG-9372			
	FULL MARKET VALUE	117,582		
TOTAL TAX ---				1,603.98**
				DATE #1 09/30/15
				AMT DUE 1,603.98
***** 8.004-1-21.111 *****				
	432 Sh 131			ACCT 1- 34-13
8.004-1-21.111	210 1 Family Res		Basic Star 41854	BILL 1494
Prentice Shannon J	Massena 1 405801	27,100	Massena Central Sch	28,800
Prentice Cherilyn M	FRNT 450.00 DPTH 600.00	132,400		2,645.49
432 State Highway 131	ACRES 7.50 BANK8888111			
Massena, NY 13662	EAST-0327887 NRTH-1798128			
	DEED BOOK 2005 PG-4067			
	FULL MARKET VALUE	145,495		
TOTAL TAX ---				2,111.49**
				DATE #1 09/30/15
				AMT DUE 2,111.49
***** 23.001-3-28 *****				
	Cr 36			ACCT 1- 62- 8
23.001-3-28	323 Vacant rural		Massena Central Sch	BILL 1495
Prentice Shaun L	Massena 1 405801	20,000		399.62
Prentice Susan B	FRNT 1025.00 DPTH	20,000		
142 McGinnis Rd	ACRES 66.90			
Waddington, NY 13694	EAST-0313118 NRTH-1768932			
	DEED BOOK 2008 PG-1644			
	FULL MARKET VALUE	21,978		
TOTAL TAX ---				399.62**
				DATE #1 09/30/15
				AMT DUE 399.62
*****				

STATE OF NEW YORK  
 COUNTY - St Lawrence  
 SCHOOL - Massena 1  
 TOWN - Louisville  
 SWIS - 405289

2 0 1 5 S C H O O L T A X R O L L  
 T A X A B L E SECTION OF THE ROLL - 1  
 OWNERS NAME SEQUENCE  
 UNIFORM PERCENT OF VALUE IS 091.00

PAGE 600  
 VALUATION DATE-JUL 01, 2014  
 TAXABLE STATUS DATE-MAR 01, 2015

TAX MAP PARCEL NUMBER	PROPERTY LOCATION & CLASS	ASSESSMENT	EXEMPTION CODE-----	SCHOOL
CURRENT OWNERS NAME	SCHOOL DISTRICT	LAND	TAX DESCRIPTION	TAXABLE VALUE
CURRENT OWNERS ADDRESS	PARCEL SIZE/GRID COORD	TOTAL	SPECIAL DISTRICTS	TAX AMOUNT
***** 23.001-3-5.11 *****				
23.001-3-5.11	457 Cr 36 210 1 Family Res - WTRFNT		Basic Star 41854	
Preston Andrew	Massena 1 405801	17,000	Massena Central Sch	82,400
457 County Route 36	FRNT 300.00 DPTH	82,400		
Chase Mills, NY 13621-3143	ACRES 4.70 BANK8888150			
	EAST-0314457 NRTH-1772638			
	DEED BOOK 2012 PG-10766			
	FULL MARKET VALUE	90,549		
			TOTAL TAX ---	1,112.44**
			DATE #1	09/30/15
			AMT DUE	1,112.44
***** 16.026-1-8 *****				
16.026-1-8	15 Antoinette St 270 Mfg housing		Basic Star 41854	
Price Richard	Massena 1 405801	18,100	Massena Central Sch	98,800
15 Antoinette St	FRNT 205.00 DPTH	98,800		
Massena, NY 13662	ACRES 1.70			
	EAST-0352345 NRTH-1790970			
	DEED BOOK 1058 PG-1012			
	FULL MARKET VALUE	108,571		
			TOTAL TAX ---	1,440.13**
			DATE #1	09/30/15
			AMT DUE	1,440.13
***** 15.003-2-15 *****				
15.003-2-15	736 Cr 36 210 1 Family Res		Massena Central Sch	
Primeau Leonard G Jr (LC)	Massena 1 405801	4,900		
Primeau Kellie M (LC)	FRNT 100.00 DPTH 200.00	48,000		
PO Box 33	EAST-0318378 NRTH-1778387			
Chase Mills, NY 13621-0033	DEED BOOK 1086 PG-571			
	FULL MARKET VALUE	52,747		
			TOTAL TAX ---	959.09**
			DATE #1	09/30/15
			AMT DUE	959.09
***** 9.057-5-7 *****				
9.057-5-7	23 Cline Dr 210 1 Family Res		Basic Star 41854	
Pryce Kevin P	Massena 1 405801	9,200	Massena Central Sch	79,600
23 Cline Dr	FRNT 100.00 DPTH 150.00	79,600		
Massena, NY 13662	EAST-0348744 NRTH-1798500			
	DEED BOOK 2008 PG-7184			
	FULL MARKET VALUE	87,473		
			TOTAL TAX ---	1,056.49**
			DATE #1	09/30/15
			AMT DUE	1,056.49
*****				

STATE OF NEW YORK  
 COUNTY - St Lawrence  
 SCHOOL - Massena 1  
 TOWN - Louisville  
 SWIS - 405289

2 0 1 5 S C H O O L T A X R O L L  
 T A X A B L E SECTION OF THE ROLL - 1  
 OWNERS NAME SEQUENCE  
 UNIFORM PERCENT OF VALUE IS 091.00

PAGE 601  
 VALUATION DATE-JUL 01, 2014  
 TAXABLE STATUS DATE-MAR 01, 2015

TAX MAP PARCEL NUMBER	PROPERTY LOCATION & CLASS	ASSESSMENT	EXEMPTION CODE-----	SCHOOL
CURRENT OWNERS NAME	SCHOOL DISTRICT	LAND	TAX DESCRIPTION	TAXABLE VALUE
CURRENT OWNERS ADDRESS	PARCEL SIZE/GRID COORD	TOTAL	SPECIAL DISTRICTS	TAX AMOUNT
*****				
8.002-1-14.1	712 Sh 131			8.002-1-14.1
Puente Joseph R III	210 1 Family Res		Basic Star 41854	ACCT 1- 72- 4
712 State Highway 131	Massena 1 405801	28,600	Massena Central Sch	BILL 1500
Massena, NY 13662-3185	125x280x200x80x75xi .50R	138,100		28,800
	FRNT 141.00 DPTH 200.00			2,759.39
	EAST-0332091 NRTH-1803845			
	DEED BOOK 2015 PG-600			
	FULL MARKET VALUE	151,758		
			TOTAL TAX ---	2,225.39**
				DATE #1 09/30/15
				AMT DUE 2,225.39
*****				
15.004-1-18	1073 Cr 36			15.004-1-18
Pulley Carol	270 Mfg housing		Basic Star 41854	ACCT 1- 13-13
1073 County Route 36	Massena 1 405801	12,500	Massena Central Sch	BILL 1501
Norfolk, NY 13667	FRNT 150.00 DPTH 250.00	91,400		28,800
	BANK8888830			1,826.27
	EAST-0326847 NRTH-1781438			
	DEED BOOK 2006 PG-10944			
	FULL MARKET VALUE	100,440		
			TOTAL TAX ---	1,292.27**
				DATE #1 09/30/15
				AMT DUE 1,292.27
*****				
8.004-1-17.21	472 Sh 131			8.004-1-17.21
Purser Raymond P	210 1 Family Res		Basic Star 41854	ACCT 1- 59- 4
Purser Charmaine L	Massena 1 405801	30,000	Massena Central Sch	BILL 1502
472 State Highway 131	See 2002/13480 R.o.w.	160,000		28,800
Massena, NY 13662	FRNT 221.00 DPTH 1039.00			3,196.97
	ACRES 5.30			
	EAST-0328644 NRTH-1798411			
	DEED BOOK 2006 PG-15015			
	FULL MARKET VALUE	175,824		
			TOTAL TAX ---	2,662.97**
				DATE #1 09/30/15
				AMT DUE 2,662.97
*****				
15.004-1-49	609 Cr 39			15.004-1-49
Putnam Marguerite	210 1 Family Res		Enhanced S 41834	ACCT 1- 59- 4
609 County Route 39	Massena 1 405801	9,400	Massena Central Sch	BILL 1503
Massena, NY 13662	FRNT 100.00 DPTH 225.00	42,700		42,700
	EAST-0326022 NRTH-1781418			853.19
	DEED BOOK 899 PG-99			
	FULL MARKET VALUE	46,923		
			TOTAL TAX ---	0.00**
*****				

STATE OF NEW YORK  
 COUNTY - St Lawrence  
 SCHOOL - Massena 1  
 TOWN - Louisville  
 SWIS - 405289

2015 SCHOOL TAX ROLL  
 TAXABLE SECTION OF THE ROLL - 1  
 NAME SECTION - P  
 UNIFORM PERCENT OF VALUE IS 091.00

PAGE 602  
 VALUATION DATE-JUL 01, 2014  
 TAXABLE STATUS DATE-MAR 01, 2015  
 RPS155/V04/L015  
 CURRENT DATE 8/21/2015

\*\*\* SPECIAL DISTRICT SUMMARY \*\*\*

CODE	DISTRICT NAME	TOTAL PARCELS	EXTENSION TYPE	EXTENSION VALUE	AD VALOREM VALUE	EXEMPT AMOUNT	TAXABLE VALUE	TOTAL TAX
------	---------------	---------------	----------------	-----------------	------------------	---------------	---------------	-----------

NO SPECIAL DISTRICTS AT THIS LEVEL

\*\*\* SCHOOL DISTRICT SUMMARY \*\*\*

CODE	DISTRICT NAME	TOTAL PARCELS	ASSESSED LAND	ASSESSED TOTAL	EXEMPT AMOUNT	TOTAL TAXABLE	TOTAL TAX
					----- STAR AMOUNT	----- STAR TAXABLE	
	Massena 1	96	2393,700	8190,200	159,615	8,030,585	
405801					2217,290	5,813,295	116,155.75
	SUB - TOTAL	96	2393,700	8190,200	159,615	8,030,585	
	SUB - TOTAL (CONT)				2217,290	5,813,295	116,155.75
	TOTAL	96	2393,700	8190,200	159,615	8,030,585	
	TOTAL (CONT)				2217,290	5,813,295	116,155.75

\*\*\* SYSTEM CODES SUMMARY \*\*\*

NO SYSTEM EXEMPTIONS AT THIS LEVEL

\*\*\* EXEMPTION SUMMARY \*\*\*

CODE	DESCRIPTION	TOTAL PARCELS	SCHOOL
41690	RPTL466_f	2	5,760
41834	Enhanced S	16	944,390
41854	Basic Star	45	1272,900
42100	Silo	1	9,200
47610	Business I	1	144,655

STATE OF NEW YORK  
 COUNTY - St Lawrence  
 SCHOOL - Massena 1  
 TOWN - Louisville  
 SWIS - 405289

2 0 1 5 S C H O O L T A X R O L L  
 T A X A B L E SECTION OF THE ROLL - 1  
 N A M E S E C T I O N - P  
 UNIFORM PERCENT OF VALUE IS 091.00

PAGE 603  
 VALUATION DATE-JUL 01, 2014  
 TAXABLE STATUS DATE-MAR 01, 2015  
 RPS155/V04/L015  
 CURRENT DATE 8/21/2015

\*\*\* E X E M P T I O N S U M M A R Y \*\*\*

CODE	DESCRIPTION	TOTAL PARCELS	SCHOOL
	T O T A L	65	2376,905

\*\*\* G R A N D T O T A L S \*\*\*

ROLL SEC	DESCRIPTION	TOTAL PARCELS	ASSESSED LAND	ASSESSED TOTAL	EXEMPT AMOUNT	TOTAL TAXABLE	TAX RATE	TOTAL TAX
					----- STAR AMOUNT	----- STAR TAXABLE		
	Massena Central Sc		2393,700	8190,200	159,615	8,030,585		
	SPEC DIST TAXES				2217,290	5,813,295		116,155.75
1	TAXABLE	96						116,155.75

STATE OF NEW YORK  
 COUNTY - St Lawrence  
 SCHOOL - Massena 1  
 TOWN - Louisville  
 SWIS - 405289

2 0 1 5 S C H O O L T A X R O L L  
 T A X A B L E SECTION OF THE ROLL - 1  
 OWNERS NAME SEQUENCE  
 UNIFORM PERCENT OF VALUE IS 091.00

PAGE 604  
 VALUATION DATE-JUL 01, 2014  
 TAXABLE STATUS DATE-MAR 01, 2015

TAX MAP PARCEL NUMBER	PROPERTY LOCATION & CLASS	ASSESSMENT	EXEMPTION CODE-----	SCHOOL
CURRENT OWNERS NAME	SCHOOL DISTRICT	LAND	TAX DESCRIPTION	TAXABLE VALUE
CURRENT OWNERS ADDRESS	PARCEL SIZE/GRID COORD	TOTAL	SPECIAL DISTRICTS	TAX AMOUNT
***** 15.004-1-40 *****				
15.004-1-40	Cr 39 910 Priv forest		Massena Central Sch	15,800
Quinn Joseph	Massena 1 405801	15,800		
Quinn Kathyrne	FRNT 2178.00 DPTH	15,800		
139 Locksley Rd	ACRES 64.60			
Glen Mills, PA 19342-1727	EAST-0328908 NRTH-1778429			
	DEED BOOK 2013 PG-14781			
	FULL MARKET VALUE	17,363		
TOTAL TAX ---				315.70**
				DATE #1 09/30/15
				AMT DUE 315.70
*****				



STATE OF NEW YORK  
 COUNTY - St Lawrence  
 SCHOOL - Massena 1  
 TOWN - Louisville  
 SWIS - 405289

2015 SCHOOL TAX ROLL  
 TAXABLE SECTION OF THE ROLL - 1  
 NAME SECTION - Q  
 UNIFORM PERCENT OF VALUE IS 091.00

PAGE 605  
 VALUATION DATE-JUL 01, 2014  
 TAXABLE STATUS DATE-MAR 01, 2015  
 RPS155/V04/L015  
 CURRENT DATE 8/21/2015

\*\*\* SPECIAL DISTRICT SUMMARY \*\*\*

CODE	DISTRICT NAME	TOTAL PARCELS	EXTENSION TYPE	EXTENSION VALUE	AD VALOREM VALUE	EXEMPT AMOUNT	TAXABLE VALUE	TOTAL TAX
------	---------------	---------------	----------------	-----------------	------------------	---------------	---------------	-----------

NO SPECIAL DISTRICTS AT THIS LEVEL

\*\*\* SCHOOL DISTRICT SUMMARY \*\*\*

CODE	DISTRICT NAME	TOTAL PARCELS	ASSESSED LAND	ASSESSED TOTAL	EXEMPT AMOUNT	TOTAL TAXABLE	TOTAL TAX
					----- STAR AMOUNT	----- STAR TAXABLE	
	Massena 1	1	15,800	15,800		15,800	
405801						15,800	315.70
	SUB - TOTAL	1	15,800	15,800		15,800	
	SUB - TOTAL(CONT)					15,800	315.70
	TOTAL	1	15,800	15,800		15,800	
	TOTAL (CONT)					15,800	315.70

\*\*\* SYSTEM CODES SUMMARY \*\*\*

NO SYSTEM EXEMPTIONS AT THIS LEVEL

\*\*\* EXEMPTION SUMMARY \*\*\*

NO EXEMPTIONS AT THIS LEVEL

STATE OF NEW YORK  
 COUNTY - St Lawrence  
 SCHOOL - Massena 1  
 TOWN - Louisville  
 SWIS - 405289

2 0 1 5 S C H O O L T A X R O L L  
 T A X A B L E SECTION OF THE ROLL - 1  
 N A M E S E C T I O N - Q  
 UNIFORM PERCENT OF VALUE IS 091.00

PAGE 606  
 VALUATION DATE-JUL 01, 2014  
 TAXABLE STATUS DATE-MAR 01, 2015  
 RPS155/V04/L015  
 CURRENT DATE 8/21/2015

\*\*\* G R A N D T O T A L S \*\*\*

ROLL SEC	DESCRIPTION	TOTAL PARCELS	ASSESSED LAND	ASSESSED TOTAL	EXEMPT AMOUNT ----- STAR AMOUNT	TOTAL TAXABLE ----- STAR TAXABLE	TAX RATE	TOTAL TAX
	Massena Central Sc		15,800	15,800		15,800		
	SPEC DIST TAXES					15,800		315.70
1	TAXABLE	1						315.70

STATE OF NEW YORK  
 COUNTY - St Lawrence  
 SCHOOL - Massena 1  
 TOWN - Louisville  
 SWIS - 405289

2 0 1 5 S C H O O L T A X R O L L  
 T A X A B L E SECTION OF THE ROLL - 1  
 OWNERS NAME SEQUENCE  
 UNIFORM PERCENT OF VALUE IS 091.00

PAGE 607  
 VALUATION DATE-JUL 01, 2014  
 TAXABLE STATUS DATE-MAR 01, 2015

TAX MAP PARCEL NUMBER	PROPERTY LOCATION & CLASS	ASSESSMENT	EXEMPTION CODE-----	SCHOOL
CURRENT OWNERS NAME	SCHOOL DISTRICT	LAND	TAX DESCRIPTION	TAXABLE VALUE
CURRENT OWNERS ADDRESS	PARCEL SIZE/GRID COORD	TOTAL	SPECIAL DISTRICTS	TAX AMOUNT
***** 8.055-1-19.11 *****				
8.055-1-19.11	River Dr 311 Res vac land		Massena Central Sch	36,300
Rakoce Elmer	Massena 1 405801	36,300		
40 Belmont St	120x196x77x200	36,300		
Massena, NY 13662	Lot 147 FRNT 632.00 DPTH 200.00 EAST-0319043 NRTH-1799969 DEED BOOK 2003 PG-23659			
	FULL MARKET VALUE	39,890		
			TOTAL TAX ---	725.31**
				DATE #1 09/30/15
				AMT DUE 725.31
***** 8.047-1-1.111 *****				
8.047-1-1.111	142 River Dr/Wilson Hill 210 1 Family Res - WTRFNT		Massena Central Sch	115,100
Rakoce Elmer (LU)	Massena 1 405801	86,200		
Attn: Richard Rakoce	Lot 142	115,100		
54 Beach St	NYPA #8510 FRNT 80.00 DPTH 273.00 EAST-0318860 NRTH-1800150 DEED BOOK 1072 PG-1109			
Massena, NY 13662	FULL MARKET VALUE	126,484		
			TOTAL TAX ---	2,299.82**
				DATE #1 09/30/15
				AMT DUE 2,299.82
***** 8.061-1-18 *****				
8.061-1-18	298 Otter Pt/Wilson Hill 210 1 Family Res - WTRFNT		Massena Central Sch	144,700
Randell David	Massena 1 405801	80,700		
12 Montague St	Lot 298	144,700		
Binghamton, NY 13901	104x134x90wfx180 FRNT 90.00 DPTH 157.00 BANK8888209 EAST-0313931 NRTH-1797900 DEED BOOK 1040 PG-00902			
	FULL MARKET VALUE	159,011		
			TOTAL TAX ---	2,891.26**
				DATE #1 09/30/15
				AMT DUE 2,891.26
*****				

STATE OF NEW YORK  
 COUNTY - St Lawrence  
 SCHOOL - Massena 1  
 TOWN - Louisville  
 SWIS - 405289

2 0 1 5 S C H O O L T A X R O L L  
 T A X A B L E SECTION OF THE ROLL - 1  
 OWNERS NAME SEQUENCE  
 UNIFORM PERCENT OF VALUE IS 091.00

PAGE 608  
 VALUATION DATE-JUL 01, 2014  
 TAXABLE STATUS DATE-MAR 01, 2015

TAX MAP PARCEL NUMBER	PROPERTY LOCATION & CLASS	ASSESSMENT	EXEMPTION CODE-----	SCHOOL
CURRENT OWNERS NAME	SCHOOL DISTRICT	LAND	TAX DESCRIPTION	TAXABLE VALUE
CURRENT OWNERS ADDRESS	PARCEL SIZE/GRID COORD	TOTAL	SPECIAL DISTRICTS	TAX AMOUNT
*****				15.040-3-1.1 *****
15.040-3-1.1	5 Willard Rd			ACCT 1- 70-11 BILL 1508
Raspitha Paul	270 Mfg housing		Basic Star 41854	28,800
Raspitha Donna	Massena 1 405801	10,300	Massena Central Sch	45,100
5 Willard Rd	FRNT 188.00 DPTH 245.00	45,100		
Massena, NY 13662	EAST-0322567 NRTH-1786446			
	DEED BOOK 1074 PG-1107			
	FULL MARKET VALUE	49,560		
TOTAL TAX ---				367.15**
				DATE #1 09/30/15
				AMT DUE 367.15
*****				8.062-1-40.1 *****
8.062-1-40.1	233 River Dr			BILL 1509
Reagan James W	311 Res vac land		Massena Central Sch	579.45
32 Dublin Dr	Massena 1 405801	29,000		
Ballston Spa, NY 12020	Wilson Hill Lot 233	29,000		
	FRNT 309.00 DPTH 200.00			
	ACRES 1.40			
	EAST-0316356 NRTH-1797186			
	DEED BOOK 2007 PG-8135			
	FULL MARKET VALUE	31,868		
TOTAL TAX ---				579.45**
				DATE #1 09/30/15
				AMT DUE 579.45
*****				8.035-1-3 *****
8.035-1-3	3 Meadow Dr			BILL 1510
Reagan Mark	210 1 Family Res		Basic Star 41854	28,800
Reagan Julie	Massena 1 405801	21,300	Massena Central Sch	77,700
PO Box 5103	120x94x102x129	77,700		
Massena, NY 13662	FRNT 120.00 DPTH 112.00			
	EAST-0332563 NRTH-1804602			
	DEED BOOK 1091 PG-85			
	FULL MARKET VALUE	85,385		
TOTAL TAX ---				1,018.53**
				DATE #1 09/30/15
				AMT DUE 1,018.53
*****				15.040-2-11 *****
15.040-2-11	887 Cr 39			BILL 1511
Regan Vincent W	210 1 Family Res		Massena Central Sch	673.36
Regan Claire S	Massena 1 405801	8,200		
208 River Dr	FRNT 100.00 DPTH 140.00	33,700		
Massena, NY 13662-4106	EAST-0321609 NRTH-1786857			
	DEED BOOK 2000 PG-4635			
	FULL MARKET VALUE	37,033		
TOTAL TAX ---				673.36**
				DATE #1 09/30/15
				AMT DUE 673.36
*****				*****

STATE OF NEW YORK  
 COUNTY - St Lawrence  
 SCHOOL - Massena 1  
 TOWN - Louisville  
 SWIS - 405289

2 0 1 5 S C H O O L T A X R O L L  
 T A X A B L E SECTION OF THE ROLL - 1  
 OWNERS NAME SEQUENCE  
 UNIFORM PERCENT OF VALUE IS 091.00

TAX MAP PARCEL NUMBER	PROPERTY LOCATION & CLASS	ASSESSMENT	EXEMPTION CODE-----	SCHOOL
CURRENT OWNERS NAME	SCHOOL DISTRICT	LAND	TAX DESCRIPTION	TAXABLE VALUE
CURRENT OWNERS ADDRESS	PARCEL SIZE/GRID COORD	TOTAL	SPECIAL DISTRICTS	TAX AMOUNT
***** 8.054-1-2 *****				
8.054-1-2	208 River Dr/Wilson Hill			ACCT 1- 7-15 BILL 1512
Regan Vincent W (LU)	210 1 Family Res - WTRFNT		Basic Star 41854	28,800
Regan Claire S (LU)	Massena 1 405801	71,000	Massena Central Sch	183,300
208 River Dr	Lot 208	183,300		
Massena, NY 13662-4106	77x274x67wfx220x97x20			
	FRNT 67.00 DPTH 295.00			
	EAST-0317016 NRTH-1798181			
	DEED BOOK 2014 PG-11603			
	FULL MARKET VALUE	201,429		
			TOTAL TAX ---	3,128.53**
			DATE #1	09/30/15
			AMT DUE	3,128.53
***** 8.047-1-8.1 *****				
8.047-1-8.1	128 River Dr/Wilson Hill			ACCT 1- 46- 5 BILL 1513
Reitz Connie L	210 1 Family Res - WTRFNT		Enhanced S 41834	62,690
128 River Dr	Massena 1 405801	81,300	Massena Central Sch	171,400
Massena, NY 13662	Lot 128 Wilson Hill	171,400		
	NYPA Paarcel #8517			
	100' x 266' x 70'wf x 253			
	FRNT 70.00 DPTH 260.00			
	EAST-0319307 NRTH-1800189			
	DEED BOOK 2005 PG-7875			
	FULL MARKET VALUE	188,352		
			TOTAL TAX ---	2,344.76**
			DATE #1	09/30/15
			AMT DUE	2,344.76
***** 9.003-2-32 *****				
9.003-2-32	164 Sh 37B			ACCT 1- 11- 7 BILL 1514
Reno Richard C	210 1 Family Res - WTRFNT		Basic Star 41854	28,800
Reno Joyce T	Massena 1 405801	48,700	Massena Central Sch	245,000
164 State Highway 37B	ACRES 5.30	245,000		
Massena, NY 13662	EAST-0347399 NRTH-1796400			
	DEED BOOK 2004 PG-1572			
	FULL MARKET VALUE	269,231		
			TOTAL TAX ---	4,361.36**
			DATE #1	09/30/15
			AMT DUE	4,361.36
***** 14.002-1-4.12 *****				
14.002-1-4.12	13623 Sh 37			ACCT 1- 11- 7 BILL 1515
Revier Barney A	240 Rural res		Massena Central Sch	519.51
Revier Diane L	Massena 1 405801	13,800		
6 Warren Ave	ACRES 7.10	26,000		
Massena, NY 13662	EAST-0306017 NRTH-1786487			
	DEED BOOK 1999 PG-12428			
	FULL MARKET VALUE	28,571		
			TOTAL TAX ---	519.51**
			DATE #1	09/30/15
			AMT DUE	519.51

\*\*\*\*\*

STATE OF NEW YORK  
 COUNTY - St Lawrence  
 SCHOOL - Massena 1  
 TOWN - Louisville  
 SWIS - 405289

2 0 1 5 S C H O O L T A X R O L L  
 T A X A B L E SECTION OF THE ROLL - 1  
 OWNERS NAME SEQUENCE  
 UNIFORM PERCENT OF VALUE IS 091.00

PAGE 610  
 VALUATION DATE-JUL 01, 2014  
 TAXABLE STATUS DATE-MAR 01, 2015

TAX MAP PARCEL NUMBER	PROPERTY LOCATION & CLASS	ASSESSMENT	EXEMPTION CODE-----	SCHOOL
CURRENT OWNERS NAME	SCHOOL DISTRICT	LAND	TAX DESCRIPTION	TAXABLE VALUE
CURRENT OWNERS ADDRESS	PARCEL SIZE/GRID COORD	TOTAL	SPECIAL DISTRICTS	TAX AMOUNT
***** 8.047-1-2.1 *****				
8.047-1-2.1	140 Muskrat Pt/Wilson Hill			ACCT 1- 16- 3 BILL 1516
Rewbotham Dickson F	210 1 Family Res - WTRFNT		Basic Star 41854	28,800
Rewbotham Melodie	Massena 1 405801	92,300	Massena Central Sch	5,454.83
140 Muskrat Pt	Lot 140 Wilson Hill	273,000		
Massena, NY 13662	& NYPA #8511			
	95x20x217x80x176 Seas			
	FRNT 76.00 DPTH 267.00			
	EAST-0318905 NRTH-1800239			
	DEED BOOK 1088 PG-348			
	FULL MARKET VALUE	300,000		
TOTAL TAX ---				4,920.83**
				DATE #1 09/30/15
				AMT DUE 4,920.83
***** 8.062-1-20.11 *****				
8.062-1-20.11	228 River Dr/Wilson Hill			ACCT 1-56-8 BILL 1517
Reynolds Beatrice	210 1 Family Res - WTRFNT		Enhanced S 41834	62,690
228 River Dr	Massena 1 405801	86,700	Massena Central Sch	3,344.83
Massena, NY 13662	Lot 228	167,400		
	& NYPA Parcel #8461			
	FRNT 100.00 DPTH 257.00			
	EAST-0316366 NRTH-1797579			
	DEED BOOK 1048 PG-00290			
	FULL MARKET VALUE	183,956		
TOTAL TAX ---				2,264.83**
				DATE #1 09/30/15
				AMT DUE 2,264.83
***** 16.001-2-20 *****				
16.001-2-20	9856,9860 9866,9868 Sh 56			ACCT 1- 28-11 BILL 1518
Reynolds Giselle M	210 1 Family Res		Massena Central Sch	1,454.62
32 Sherwood Dr	Massena 1 405801	15,900		
Massena, NY 13662-1752	ACRES 5.60	72,800		
	EAST-0344341 NRTH-1786247			
	DEED BOOK 2015 PG-3506			
PRIOR OWNER ON 3/01/2015	FULL MARKET VALUE	80,000		
Decelles Norman				
TOTAL TAX ---				1,454.62**
				DATE #1 09/30/15
				AMT DUE 1,454.62
***** 9.056-1-10 *****				
9.056-1-10	15 Butler Ave			ACCT 1- 36- 6 BILL 1519
Reynolds Jeffrey A	210 1 Family Res		Basic Star 41854	28,800
Reynolds Kim M	Massena 1 405801	15,600	Massena Central Sch	1,940.16
15 Butler Ave	FRNT 250.00 DPTH 125.00	97,100		
Massena, NY 13662	EAST-0348376 NRTH-1798544			
	DEED BOOK 1998 PG-1505			
	FULL MARKET VALUE	106,703		
TOTAL TAX ---				1,406.16**
				DATE #1 09/30/15
				AMT DUE 1,406.16
*****				

STATE OF NEW YORK  
 COUNTY - St Lawrence  
 SCHOOL - Massena 1  
 TOWN - Louisville  
 SWIS - 405289

2 0 1 5 S C H O O L T A X R O L L  
 T A X A B L E SECTION OF THE ROLL - 1  
 OWNERS NAME SEQUENCE  
 UNIFORM PERCENT OF VALUE IS 091.00

PAGE 611  
 VALUATION DATE-JUL 01, 2014  
 TAXABLE STATUS DATE-MAR 01, 2015

TAX MAP PARCEL NUMBER	PROPERTY LOCATION & CLASS	ASSESSMENT	EXEMPTION CODE-----	SCHOOL
CURRENT OWNERS NAME	SCHOOL DISTRICT	LAND	TAX DESCRIPTION	TAXABLE VALUE
CURRENT OWNERS ADDRESS	PARCEL SIZE/GRID COORD	TOTAL	SPECIAL DISTRICTS	TAX AMOUNT
***** 16.047-2-5 *****				
9789 Sh 56				ACCT 1- 56-10 BILL 1520
16.047-2-5	210 1 Family Res		Basic Star 41854	28,800
Reynolds Lawrence	Massena 1 405801	9,500	RPTL466_f 41690	2,880
Reynolds Sharon	FRNT 100.00 DPTH 300.00	57,700	Massena Central Sch	54,820
9789 State Highway 56	EAST-0343094 NRTH-1784733			1,095.36
Massena, NY 13662	DEED BOOK 977 PG-581			
	FULL MARKET VALUE	63,407		
TOTAL TAX ---				561.36**
				DATE #1 09/30/15
				AMT DUE 561.36
***** 15.002-2-9.1 *****				
39 Wallace Rd				ACCT 1-10-15 BILL 1521
15.002-2-9.1	240 Rural res		Basic Star 41854	28,800
Reynolds Richard F	Massena 1 405801	17,200	Massena Central Sch	91,300
39 Wallace Rd	ACRES 9.70 BANK8888288	91,300		1,824.27
Norfolk, NY 13667-3275	EAST-0333160 NRTH-1784985			
	DEED BOOK 2013 PG-18054			
	FULL MARKET VALUE	100,330		
TOTAL TAX ---				1,290.27**
				DATE #1 09/30/15
				AMT DUE 1,290.27
***** 14.002-1-27.1 *****				
13786 Sh 37				BILL 1522
14.002-1-27.1	210 1 Family Res		Basic Star 41854	28,800
Richards Andy L	Massena 1 405801	16,400	Massena Central Sch	108,000
Richards Abigail G	FRNT 316.00 DPTH 280.00	108,000		2,157.96
13786 State Highway 37	BANK8888830			
Massena, NY 13662-3166	EAST-0310382 NRTH-1786692			
	DEED BOOK 2009 PG-16204			
	FULL MARKET VALUE	118,681		
TOTAL TAX ---				1,623.96**
				DATE #1 09/30/15
				AMT DUE 1,623.96
***** 15.003-2-27 *****				
805 Cr 36				ACCT 1- 13- 2 BILL 1523
15.003-2-27	210 1 Family Res		Aged - All 41800	12,750
Richards Lloyd K	Massena 1 405801	4,500	Enhanced S 41834	12,750
805 County Route 36	SP25000	25,500	Massena Central Sch	12,750
Norfolk, NY 13667	FRNT 115.00 DPTH 134.00			254.76
	EAST-0319465 NRTH-1779711			
	DEED BOOK 2002 PG-21161			
	FULL MARKET VALUE	28,022		
TOTAL TAX ---				0.00**
*****				

STATE OF NEW YORK  
 COUNTY - St Lawrence  
 SCHOOL - Massena 1  
 TOWN - Louisville  
 SWIS - 405289

2 0 1 5 S C H O O L T A X R O L L  
 T A X A B L E SECTION OF THE ROLL - 1  
 OWNERS NAME SEQUENCE  
 UNIFORM PERCENT OF VALUE IS 091.00

PAGE 612  
 VALUATION DATE-JUL 01, 2014  
 TAXABLE STATUS DATE-MAR 01, 2015

TAX MAP PARCEL NUMBER	PROPERTY LOCATION & CLASS	ASSESSMENT	EXEMPTION CODE-----	SCHOOL
CURRENT OWNERS NAME	SCHOOL DISTRICT	LAND	TAX DESCRIPTION	TAXABLE VALUE
CURRENT OWNERS ADDRESS	PARCEL SIZE/GRID COORD	TOTAL	SPECIAL DISTRICTS	TAX AMOUNT
*****				
16.002-6-4.12	433 Cr 40		16.002-6-4.12	*****
16.002-6-4.12	210 1 Family Res		Basic Star 41854	BILL 1524
Richards Warren	Massena 1 405801	87,500	Massena Central Sch	28,800
Richards Linda	FRNT 862.00 DPTH	276,000		5,514.78
354 E Orvis St	ACRES 44.20			
Massena, NY 13662	EAST-0349216 NRTH-1786890			
	DEED BOOK 2006 PG-16080			
	FULL MARKET VALUE	303,297		
			TOTAL TAX ---	4,980.78**
			DATE #1	09/30/15
			AMT DUE	4,980.78
*****				
15.001-1-26.2	Off Lincoln Dr		15.001-1-26.2	*****
15.001-1-26.2	314 Rural vac<10 - WTRFNT		Massena Central Sch	BILL 1525
Rickard Robert J	Massena 1 405801	10,000		199.81
605 County Route 42	FRNT 150.00 DPTH 202.00	10,000		
Massena, NY 13662	EAST-0319004 NRTH-1784854			
	DEED BOOK 1094 PG-646			
	FULL MARKET VALUE	10,989		
			TOTAL TAX ---	199.81**
			DATE #1	09/30/15
			AMT DUE	199.81
*****				
16.002-6-4.2	Off Cr 40		16.002-6-4.2	*****
16.002-6-4.2	311 Res vac land		Massena Central Sch	BILL 1526
Robert Steven C	Massena 1 405801	2,700		53.95
Robert Betty	ACRES 2.00	2,700		
383 County Route 40	EAST-0348734 NRTH-1785574			
Massena, NY 13662	DEED BOOK 1095 PG-943			
	FULL MARKET VALUE	2,967		
			TOTAL TAX ---	53.95**
			DATE #1	09/30/15
			AMT DUE	53.95
*****				
8.004-2-17.2	Sh 37		8.004-2-17.2	*****
8.004-2-17.2	311 Res vac land		Massena Central Sch	BILL 1527
Roberts William	Massena 1 405801	2,200		43.96
14761 State Highway 37	FRNT 100.00 DPTH 390.00	2,200		
Massena, NY 13662	EAST-0334054 NRTH-1794124			
	DEED BOOK 989 PG-01088			
	FULL MARKET VALUE	2,418		
			TOTAL TAX ---	43.96**
			DATE #1	09/30/15
			AMT DUE	43.96
*****				



STATE OF NEW YORK  
 COUNTY - St Lawrence  
 SCHOOL - Massena 1  
 TOWN - Louisville  
 SWIS - 405289

2 0 1 5 S C H O O L T A X R O L L  
 T A X A B L E SECTION OF THE ROLL - 1  
 OWNERS NAME SEQUENCE  
 UNIFORM PERCENT OF VALUE IS 091.00

PAGE 613  
 VALUATION DATE-JUL 01, 2014  
 TAXABLE STATUS DATE-MAR 01, 2015

TAX MAP PARCEL NUMBER	PROPERTY LOCATION & CLASS	ASSESSMENT	EXEMPTION CODE-----	SCHOOL
CURRENT OWNERS NAME	SCHOOL DISTRICT	LAND	TAX DESCRIPTION	TAXABLE VALUE
CURRENT OWNERS ADDRESS	PARCEL SIZE/GRID COORD	TOTAL	SPECIAL DISTRICTS	TAX AMOUNT
***** 8.004-2-16 *****				
14761 Sh 37				ACCT 1- 60-15 BILL 1528
8.004-2-16	210 1 Family Res		Enhanced S 41834	58,100
Roberts William E	Massena 1 405801	11,400	Massena Central Sch	1,160.90
14761 State Highway 37	95x342x100x374	58,100		
Massena, NY 13662	FRNT 95.00 DPTH 342.00			
	EAST-0333963 NRTH-1794063			
	DEED BOOK 957 PG-00591			
	FULL MARKET VALUE	63,846		
			TOTAL TAX ---	80.90**
				DATE #1 09/30/15
				AMT DUE 80.90
***** 9.003-3-13 *****				
15128 Sh 37				ACCT 1- 62- 5 BILL 1529
9.003-3-13	433 Auto body		Massena Central Sch	49,700
Roberts William E	Massena 1 405801	15,500		993.06
14761 State Highway 37	200x168x200x160	49,700		
Massena, NY 13662	FRNT 200.00 DPTH 164.00			
	EAST-0343156 NRTH-1794541			
	DEED BOOK 982 PG-949			
	FULL MARKET VALUE	54,615		
			TOTAL TAX ---	993.06**
				DATE #1 09/30/15
				AMT DUE 993.06
***** 9.003-3-35 *****				
11 Cr 41				ACCT 8- 89- 2 BILL 1530
9.003-3-35	690 Misc com srv		Massena Central Sch	20,000
Roberts William E	Massena 1 405801	11,300		399.62
14761 State Highway 37	Fire Dept #2	20,000		
Massena, NY 13662	100x80x80x50x150			
	FRNT 100.00 DPTH 75.00			
	EAST-0340637 NRTH-1795216			
	DEED BOOK 2004 PG-22906			
	FULL MARKET VALUE	21,978		
			TOTAL TAX ---	399.62**
				DATE #1 09/30/15
				AMT DUE 399.62
***** 15.002-1-40 *****				
Off Willard Rd				ACCT 1- 20- 5 BILL 1531
15.002-1-40	314 Rural vac<10		Massena Central Sch	2,400
Roberts William E	Massena 1 405801	2,400		47.95
14761 State Highway 37	FRNT 75.00 DPTH 150.00	2,400		
Massena, NY 13662	EAST-0328309 NRTH-1790086			
	DEED BOOK 2004 PG-21204			
	FULL MARKET VALUE	2,637		
			TOTAL TAX ---	47.95**
				DATE #1 09/30/15
				AMT DUE 47.95
*****				

STATE OF NEW YORK  
 COUNTY - St Lawrence  
 SCHOOL - Massena 1  
 TOWN - Louisville  
 SWIS - 405289

2 0 1 5 S C H O O L T A X R O L L  
 T A X A B L E SECTION OF THE ROLL - 1  
 OWNERS NAME SEQUENCE  
 UNIFORM PERCENT OF VALUE IS 091.00

PAGE 614  
 VALUATION DATE-JUL 01, 2014  
 TAXABLE STATUS DATE-MAR 01, 2015

TAX MAP PARCEL NUMBER	PROPERTY LOCATION & CLASS	ASSESSMENT	EXEMPTION CODE-----	SCHOOL
CURRENT OWNERS NAME	SCHOOL DISTRICT	LAND	TAX DESCRIPTION	TAXABLE VALUE
CURRENT OWNERS ADDRESS	PARCEL SIZE/GRID COORD	TOTAL	SPECIAL DISTRICTS	TAX AMOUNT
*****				
9.003-3-37.1	15027 Sh 37		9.003-3-37.1	*****
Roberts William Edward	210 1 Family Res		Massena Central Sch	
14761 State Highway 37	Massena 1 405801	12,800		
Massena, NY 13662-3148	FRNT 205.00 DPTH 145.00	60,000		
	EAST-0340532 NRTH-1795153			
	DEED BOOK 2009 PG-13247			
	FULL MARKET VALUE	65,934		
TOTAL TAX ---				1,198.86**
			DATE #1	09/30/15
			AMT DUE	1,198.86
*****				
15.002-1-36.1	292 Willard Rd		15.002-1-36.1	*****
Robertson Lyle L (LU)	210 1 Family Res		Enhanced S 41834	
Robertson Dixie M (LU)	Massena 1 405801	12,500	Massena Central Sch	
292 Willard Rd	FRNT 150.00 DPTH 275.00	59,400		
Massena, NY 13662	EAST-0328492 NRTH-1790279			
	DEED BOOK 2008 PG-1525			
	FULL MARKET VALUE	65,275		
TOTAL TAX ---				106.88**
			DATE #1	09/30/15
			AMT DUE	106.88
*****				
16.047-2-13	8 Country Dr		16.047-2-13	*****
Robillard Anne	270 Mfg housing		Basic Star 41854	
PO Box 602	Massena 1 405801	7,000	Massena Central Sch	
Massena, NY 13662	FRNT 75.00 DPTH 150.00	20,000		
	EAST-0343498 NRTH-1784590			
	DEED BOOK 2005 PG-5043			
	FULL MARKET VALUE	21,978		
TOTAL TAX ---				0.00**
			DATE #1	09/30/15
			AMT DUE	0.00
*****				
9.057-5-12	241 Sh 37B		9.057-5-12	*****
Robillard Warren G (LU)	210 1 Family Res		Basic Star 41854	
Robillard Betty L (LU)	Massena 1 405801	9,600	Massena Central Sch	
241 State Highway 37B	FRNT 86.00 DPTH 412.00	74,500		
Massena, NY 13662-3136	EAST-0348685 NRTH-1798057			
	DEED BOOK 2011 PG-9787			
	FULL MARKET VALUE	81,868		
TOTAL TAX ---				954.59**
			DATE #1	09/30/15
			AMT DUE	954.59
*****				

STATE OF NEW YORK  
 COUNTY - St Lawrence  
 SCHOOL - Massena 1  
 TOWN - Louisville  
 SWIS - 405289

2 0 1 5 S C H O O L T A X R O L L  
 T A X A B L E SECTION OF THE ROLL - 1  
 OWNERS NAME SEQUENCE  
 UNIFORM PERCENT OF VALUE IS 091.00

PAGE 615  
 VALUATION DATE-JUL 01, 2014  
 TAXABLE STATUS DATE-MAR 01, 2015

TAX MAP PARCEL NUMBER	PROPERTY LOCATION & CLASS	ASSESSMENT	EXEMPTION CODE-----	SCHOOL
CURRENT OWNERS NAME	SCHOOL DISTRICT	LAND	TAX DESCRIPTION	TAXABLE VALUE
CURRENT OWNERS ADDRESS	PARCEL SIZE/GRID COORD	TOTAL	SPECIAL DISTRICTS	TAX AMOUNT
*****				
8.065-1-6	328 Sh 131			8.065-1-6 *****
Robillard-Ramatic Marlene	314 Rural vac<10		Massena Central Sch	ACCT 1- 27-15 BILL 1536
Robillard-Ramatic Linda	Massena 1 405801	25,000		25,000 499.53
9 Kennedy Ct	SP25000	25,000		
Massena, NY 13662-1229	FRNT 280.00 DPTH			
	ACRES 2.90			
	EAST-0325790 NRTH-1796659			
	DEED BOOK 2014 PG-4178			
	FULL MARKET VALUE	27,473		
TOTAL TAX ---				499.53**
				DATE #1 09/30/15
				AMT DUE 499.53
*****				
9.001-1-58.11	265 Cr 41			9.001-1-58.11 *****
Robinson Arthur L	210 1 Family Res		Enhanced S 41834	ACCT 1- 61- 4.1 BILL 1537
Robinson Doris Y	Massena 1 405801	12,800	Massena Central Sch	49,000 979.07
265 County Route 41	FRNT 225.00 DPTH 150.00	49,000		
Massena, NY 13662	EAST-0337267 NRTH-1800573			
	DEED BOOK 910 PG-402			
	FULL MARKET VALUE	53,846		
TOTAL TAX ---				0.00**
*****				
16.001-4-6	232 Wallace Rd			16.001-4-6 *****
Robinson Beverly M	210 1 Family Res		Basic Star 41854	ACCT 1- 63-14. 3 BILL 1538
232 Wallace Rd	Massena 1 405801	12,900	Massena Central Sch	28,800 1,592.49
Norfolk, NY 13667	FRNT 190.00 DPTH	79,700		
	ACRES 1.10			
	EAST-0336855 NRTH-1784660			
	DEED BOOK 922 PG-299			
	FULL MARKET VALUE	87,582		
TOTAL TAX ---				1,058.49**
				DATE #1 09/30/15
				AMT DUE 1,058.49
*****				
15.001-2-2.1	14129 Sh 37			15.001-2-2.1 *****
Robinson Lila	210 1 Family Res		Enhanced S 41834	ACCT 1- 66-13.1 BILL 1539
Robinson Sandra Sharon A	Massena 1 405801	14,900	Massena Central Sch	56,900 1,136.92
14129 State Highway 37	FRNT 280.00 DPTH	56,900		
Massena, NY 13662	ACRES 2.30			
	EAST-0318550 NRTH-1789503			
	FULL MARKET VALUE	62,527		
TOTAL TAX ---				56.92**
				DATE #1 09/30/15
				AMT DUE 56.92
*****				

STATE OF NEW YORK  
 COUNTY - St Lawrence  
 SCHOOL - Massena 1  
 TOWN - Louisville  
 SWIS - 405289

2 0 1 5 S C H O O L T A X R O L L  
 T A X A B L E SECTION OF THE ROLL - 1  
 OWNERS NAME SEQUENCE  
 UNIFORM PERCENT OF VALUE IS 091.00

PAGE 616  
 VALUATION DATE-JUL 01, 2014  
 TAXABLE STATUS DATE-MAR 01, 2015

TAX MAP PARCEL NUMBER	PROPERTY LOCATION & CLASS	ASSESSMENT	EXEMPTION CODE-----	SCHOOL
CURRENT OWNERS NAME	SCHOOL DISTRICT	LAND	TAX DESCRIPTION	TAXABLE VALUE
CURRENT OWNERS ADDRESS	PARCEL SIZE/GRID COORD	TOTAL	SPECIAL DISTRICTS	TAX AMOUNT
***** 8.036-2-24 *****				
8.036-2-24	45 Tucker Ter			ACCT 1- 40-11. 1 BILL 1540
Robinson Ronald L	210 1 Family Res		Massena Central Sch	56,000 1,118.94
Robinson Sandra	Massena 1 405801	10,200		
45 Tucker Terrace	100x193x121x225	56,000		
Massena, NY 13662	FRNT 100.00 DPTH 209.00			
	EAST-0334092 NRTH-1804128			
	DEED BOOK 1104 PG-731			
	FULL MARKET VALUE	61,538		
TOTAL TAX ---				1,118.94**
				DATE #1 09/30/15
				AMT DUE 1,118.94
***** 9.073-2-12 *****				
9.073-2-12	252 Andrews St			ACCT 1- 38- 4 BILL 1541
Robinson Steven S	210 1 Family Res		Basic Star 41854	28,800
Robinson Joann	Massena 1 405801	9,200	Massena Central Sch	1,308.76
252 Andrews St	FRNT 93.00 DPTH 165.00	65,500		
Massena, NY 13662	EAST-0349627 NRTH-1795327			
	DEED BOOK 982 PG-1042			
	FULL MARKET VALUE	71,978		
TOTAL TAX ---				774.76**
				DATE #1 09/30/15
				AMT DUE 774.76
***** 8.004-1-26 *****				
8.004-1-26	14559 Sh 37			ACCT 1- 67- 3 BILL 1542
Rogers Melodie L	210 1 Family Res		Basic Star 41854	28,800
14559 State Highway 37	Massena 1 405801	12,200	Massena Central Sch	1,100.96
Massena, NY 13662	FRNT 200.00 DPTH 200.00	55,100		
	EAST-0329034 NRTH-1792551			
	DEED BOOK 1106 PG-269			
	FULL MARKET VALUE	60,549		
TOTAL TAX ---				566.96**
				DATE #1 09/30/15
				AMT DUE 566.96
***** 16.002-1-45 *****				
16.002-1-45	CR 40			BILL 1543
Rogers Patricia	311 Res vac land		Massena Central Sch	215.80
Clary Ricky	Massena 1 405801	10,800		
46 Windsor Rd	FRNT 217.00 DPTH 702.00	10,800		
Massena, NY 13662-1605	ACRES 3.40			
	EAST-0351403 NRTH-1789290			
	DEED BOOK 2012 PG-16741			
	FULL MARKET VALUE	11,868		
TOTAL TAX ---				215.80**
				DATE #1 09/30/15
				AMT DUE 215.80
*****				

STATE OF NEW YORK  
 COUNTY - St Lawrence  
 SCHOOL - Massena 1  
 TOWN - Louisville  
 SWIS - 405289

2 0 1 5 S C H O O L T A X R O L L  
 T A X A B L E SECTION OF THE ROLL - 1  
 OWNERS NAME SEQUENCE  
 UNIFORM PERCENT OF VALUE IS 091.00

PAGE 617  
 VALUATION DATE-JUL 01, 2014  
 TAXABLE STATUS DATE-MAR 01, 2015

TAX MAP PARCEL NUMBER	PROPERTY LOCATION & CLASS	ASSESSMENT	EXEMPTION CODE-----	SCHOOL
CURRENT OWNERS NAME	SCHOOL DISTRICT	LAND	TAX DESCRIPTION	TAXABLE VALUE
CURRENT OWNERS ADDRESS	PARCEL SIZE/GRID COORD	TOTAL	SPECIAL DISTRICTS	TAX AMOUNT
***** 9.001-3-9.13 *****				
9.001-3-9.13	Kingsley Rd 311 Res vac land		Massena Central Sch	7,000
Romeo Christopher J	Massena 1 405801	7,000		
Prashaw Lisa M	FRNT 150.00 DPTH 374.00	7,000		
200 County Route 43	EAST-0345313 NRTH-1800307			
Massena, NY 13662	DEED BOOK 2006 PG-21227			
	FULL MARKET VALUE	7,692		
TOTAL TAX ---				139.87**
				DATE #1 09/30/15
				AMT DUE 139.87
***** 9.001-1-3.112 *****				
9.001-1-3.112	968 Sh 131 210 1 Family Res		Basic Star 41854	
Root James	Massena 1 405801	22,700	Massena Central Sch	135,500
Root Jennifer	ACRES 1.80 BANK8888111	135,500		
968 State Highway 131	EAST-0337231 NRTH-1802793			
Massena, NY 13662	DEED BOOK 2004 PG-962			
	FULL MARKET VALUE	148,901		
TOTAL TAX ---				2,173.44**
				DATE #1 09/30/15
				AMT DUE 2,173.44
***** 16.002-1-23.3 *****				
16.002-1-23.3	501 Cr 40 210 1 Family Res		Basic Star 41854	
Root Jeffrey D	Massena 1 405801	17,100	Massena Central Sch	112,400
Root Anne C	FRNT 150.00 DPTH 300.00	112,400		
501 County Route 40	EAST-0350727 NRTH-1787721			
Massena, NY 13662	DEED BOOK 1998 PG-1419			
	FULL MARKET VALUE	123,516		
TOTAL TAX ---				1,711.87**
				DATE #1 09/30/15
				AMT DUE 1,711.87
***** 23.002-2-5 *****				
23.002-2-5	Fisher Rd/abandoned 910 Priv forest		Massena Central Sch	16,300
Rose Matthew	Massena 1 405801	16,300		
21 St. Lawrence Cres	ACRES 162.90	16,300		
Waddington, NY 13694-3102	EAST-0325397 NRTH-1775795			
	DEED BOOK 2013 PG-2276			
	FULL MARKET VALUE	17,912		
TOTAL TAX ---				325.69**
				DATE #1 09/30/15
				AMT DUE 325.69
*****				

STATE OF NEW YORK  
 COUNTY - St Lawrence  
 SCHOOL - Massena 1  
 TOWN - Louisville  
 SWIS - 405289

2 0 1 5 S C H O O L T A X R O L L  
 T A X A B L E SECTION OF THE ROLL - 1  
 OWNERS NAME SEQUENCE  
 UNIFORM PERCENT OF VALUE IS 091.00

PAGE 618  
 VALUATION DATE-JUL 01, 2014  
 TAXABLE STATUS DATE-MAR 01, 2015

TAX MAP PARCEL NUMBER	PROPERTY LOCATION & CLASS	ASSESSMENT	EXEMPTION CODE-----	SCHOOL
CURRENT OWNERS NAME	SCHOOL DISTRICT	LAND	TAX DESCRIPTION	TAXABLE VALUE
CURRENT OWNERS ADDRESS	PARCEL SIZE/GRID COORD	TOTAL	SPECIAL DISTRICTS	TAX AMOUNT
***** 9.003-3-7.2 *****				
15036 Sh 37				ACCT 1- 80- 3.2 BILL 1548
9.003-3-7.2	210 1 Family Res		Massena Central Sch	48,200 963.09
Rowell Brian K	Massena 1 405801	8,600		
PO Box 678262	FRNT 90.00 DPTH 150.00	48,200		
Orlando, FL 32867	EAST-0340835 NRTH-1794815			
	DEED BOOK 2007 PG-1806			
	FULL MARKET VALUE	52,967		
TOTAL TAX ---				963.09**
				DATE #1 09/30/15
				AMT DUE 963.09
***** 8.035-1-17 *****				
8.035-1-17	Meadow Dr			BILL 1549
Roy Margaret	314 Rural vac<10		Massena Central Sch	8,500 169.84
% Laura Cross	Massena 1 405801	8,500		
689 Ruddy Rd	138x129x198x388	8,500		
Chase Mills, NY 13621	FRNT 267.00 DPTH 198.00			
	EAST-0332629 NRTH-1804429			
	FULL MARKET VALUE	9,341		
TOTAL TAX ---				169.84**
				DATE #1 09/30/15
				AMT DUE 169.84
***** 8.036-2-21 *****				
8.036-2-21	63 Tucker Ter			ACCT 1- 71- 5 BILL 1550
Roy Ronald J (LU)	210 1 Family Res		Enhanced S 41834	49,800
Roy Anna M (LU)	Massena 1 405801	8,500	Massena Central Sch	49,800 995.06
63 Tucker Ter	80x183x115x177	49,800		
Massena, NY 13662-3118	FRNT 80.00 DPTH 180.00			
	EAST-0334277 NRTH-1804667			
	DEED BOOK 2013 PG-5821			
	FULL MARKET VALUE	54,725		
TOTAL TAX ---				0.00**
***** 9.003-5-18 *****				
10113 Sh 56				ACCT 1- 56- 7 BILL 1551
9.003-5-18	210 1 Family Res		Basic Star 41854	28,800
Rubacha Philip J III	Massena 1 405801	12,900	Massena Central Sch	84,500 1,688.40
Fleming Cayla	149x295x295	84,500		
10113 State Highway 56	FRNT 149.00 DPTH 295.00			
Massena, NY 13662	BANK8888830			
	EAST-0346967 NRTH-1791924			
	DEED BOOK 2007 PG-22034			
	FULL MARKET VALUE	92,857		
TOTAL TAX ---				1,154.40**
				DATE #1 09/30/15
				AMT DUE 1,154.40
*****				

STATE OF NEW YORK  
 COUNTY - St Lawrence  
 SCHOOL - Massena 1  
 TOWN - Louisville  
 SWIS - 405289

2 0 1 5 S C H O O L T A X R O L L  
 T A X A B L E SECTION OF THE ROLL - 1  
 OWNERS NAME SEQUENCE  
 UNIFORM PERCENT OF VALUE IS 091.00

PAGE 619  
 VALUATION DATE-JUL 01, 2014  
 TAXABLE STATUS DATE-MAR 01, 2015

TAX MAP PARCEL NUMBER	PROPERTY LOCATION & CLASS	ASSESSMENT	EXEMPTION CODE-----	SCHOOL
CURRENT OWNERS NAME	SCHOOL DISTRICT	LAND	TAX DESCRIPTION	TAXABLE VALUE
CURRENT OWNERS ADDRESS	PARCEL SIZE/GRID COORD	TOTAL	SPECIAL DISTRICTS	TAX AMOUNT
***** 9.048-1-1 *****				
9.048-1-1	334 Kingsley Rd			ACCT 1- 34- 7
Runions Christopher A	270 Mfg housing		Basic Star 41854	BILL 1552
Northrop Jennifer L	Massena 1 405801	11,100	Massena Central Sch	28,800
334 Kingsley Rd	FRNT 150.00 DPTH 150.00	83,500		1,668.42
Massena, NY 13662-1351	EAST-0347041 NRTH-1801124			
	DEED BOOK 2011 PG-9879			
	FULL MARKET VALUE	91,758		
TOTAL TAX ---				1,134.42**
				DATE #1 09/30/15
				AMT DUE 1,134.42
***** 15.001-2-14 *****				
15.001-2-14	14261 Sh 37			ACCT 1- 75- 5
Rupert Dean	425 Bar		Massena Central Sch	BILL 1553
Rupert Laurene	Massena 1 405801	15,300		62,300
PO Box 91	FRNT 160.00 DPTH 200.00	62,300		1,244.82
Chase Mills, NY 13621	EAST-0321948 NRTH-1790450			
	DEED BOOK 949 PG-338			
	FULL MARKET VALUE	68,462		
TOTAL TAX ---				1,244.82**
				DATE #1 09/30/15
				AMT DUE 1,244.82
***** 15.001-2-21 *****				
15.001-2-21	952 Cr 39			ACCT 1- 66- 2
Rupert Dean F	113 Cattle farm		Basic Star 41854	BILL 1554
Rupert Laurene F	Massena 1 405801	42,500	Silo 42100	28,800
PO Box 91	ACRES 142.00	153,400	Massena Central Sch	13,000
Chase Mills, NY 13621-0091	EAST-0321794 NRTH-1788923			2,805.34
	DEED BOOK 2009 PG-19002			
	FULL MARKET VALUE	168,571		
TOTAL TAX ---				2,271.34**
				DATE #1 09/30/15
				AMT DUE 2,271.34
***** 15.004-1-39.1 *****				
15.004-1-39.1	Cr 39			ACCT 1- 66- 1
Rupert Dean F	105 Vac farmland		Massena Central Sch	BILL 1555
Rupert Laurene F	Massena 1 405801	6,100		6,100
PO Box 91	ACRES 41.80	6,100		121.88
Chase Mills, NY 13621-0091	EAST-0326843 NRTH-1778604			
	DEED BOOK 2009 PG-19002			
	FULL MARKET VALUE	6,703		
TOTAL TAX ---				121.88**
				DATE #1 09/30/15
				AMT DUE 121.88
*****				

STATE OF NEW YORK  
 COUNTY - St Lawrence  
 SCHOOL - Massena 1  
 TOWN - Louisville  
 SWIS - 405289

2 0 1 5 S C H O O L T A X R O L L  
 T A X A B L E SECTION OF THE ROLL - 1  
 OWNERS NAME SEQUENCE  
 UNIFORM PERCENT OF VALUE IS 091.00

PAGE 620  
 VALUATION DATE-JUL 01, 2014  
 TAXABLE STATUS DATE-MAR 01, 2015

TAX MAP PARCEL NUMBER	PROPERTY LOCATION & CLASS	ASSESSMENT	EXEMPTION CODE-----	SCHOOL
CURRENT OWNERS NAME	SCHOOL DISTRICT	LAND	TAX DESCRIPTION	TAXABLE VALUE
CURRENT OWNERS ADDRESS	PARCEL SIZE/GRID COORD	TOTAL	SPECIAL DISTRICTS	TAX AMOUNT
***** 8.002-1-50.12 *****				
8.002-1-50.12	CR 41			BILL 1556
Rupert James R	311 Res vac land		Massena Central Sch	99.91
Rupert Brenda J	Massena 1 405801	5,000		
323 County Route 41	FRNT 209.00 DPTH 167.00	5,000		
Massena, NY 13662-3121	EAST-0336495 NRTH-1801759			
	DEED BOOK 2009 PG-16985			
	FULL MARKET VALUE	5,495		
TOTAL TAX ---				99.91**
				DATE #1 09/30/15
				AMT DUE 99.91
***** 8.044-3-6 *****				
8.044-3-6	323 Cr 41			BILL 1557
Rupert James R	210 1 Family Res		Basic Star 41854	28,800
Rand Brenda J	Massena 1 405801	9,600	Massena Central Sch	1,874.03
323 County Route 41	FRNT 100.00 DPTH 167.00	93,790		
Massena, NY 13662	EAST-0336400 NRTH-1801862			
	DEED BOOK 2008 PG-6709			
	FULL MARKET VALUE	103,066		
TOTAL TAX ---				1,340.03**
				DATE #1 09/30/15
				AMT DUE 1,340.03
***** 9.062-2-3 *****				
9.062-2-3	28 Nichols Dr			BILL 1558
Rusaw David V	311 Res vac land		Massena Central Sch	199.81
Rusaw Estella M	Massena 1 405801	10,000		
62 Highland Rd Apt 8	FRNT 191.00 DPTH 200.00	10,000		
Massena, NY 13662-4230	EAST-0340268 NRTH-1797089			
	DEED BOOK 2014 PG-11372			
	FULL MARKET VALUE	10,989		
TOTAL TAX ---				199.81**
				DATE #1 09/30/15
				AMT DUE 199.81
***** 15.004-1-29 *****				
15.004-1-29	1329 Cr 36			BILL 1559
Rusaw Julie A	210 1 Family Res		Basic Star 41854	28,800
1329 County Route 36	Massena 1 405801	14,800	Massena Central Sch	937.11
Norfolk, NY 13667-3278	FRNT 225.00 DPTH 374.00	46,900		
	ACRES 1.90 BANK8888869			
	EAST-0332801 NRTH-1783777			
	DEED BOOK 2013 PG-15900			
	FULL MARKET VALUE	51,538		
TOTAL TAX ---				403.11**
				DATE #1 09/30/15
				AMT DUE 403.11
*****				



STATE OF NEW YORK  
 COUNTY - St Lawrence  
 SCHOOL - Massena 1  
 TOWN - Louisville  
 SWIS - 405289

2 0 1 5 S C H O O L T A X R O L L  
 T A X A B L E SECTION OF THE ROLL - 1  
 OWNERS NAME SEQUENCE  
 UNIFORM PERCENT OF VALUE IS 091.00

PAGE 621  
 VALUATION DATE-JUL 01, 2014  
 TAXABLE STATUS DATE-MAR 01, 2015

TAX MAP PARCEL NUMBER	PROPERTY LOCATION & CLASS	ASSESSMENT	EXEMPTION CODE-----	SCHOOL
CURRENT OWNERS NAME	SCHOOL DISTRICT	LAND	TAX DESCRIPTION	TAXABLE VALUE
CURRENT OWNERS ADDRESS	PARCEL SIZE/GRID COORD	TOTAL	SPECIAL DISTRICTS	TAX AMOUNT
*****				
15.048-2-8	745 Cr 39		15.048-2-8	*****
Rush Allen F Jr	210 1 Family Res		ACCT 1- 73- 5	BILL 1560
Rush Brenda Deshane	Massena 1 405801	8,400		
68 State Highway 37C	FRNT 83.00 DPTH 263.00	50,000	Massena Central Sch	50,000
Massena, NY 13662-3242	EAST-0323888 NRTH-1784203			
	DEED BOOK 1115 PG-49			
	FULL MARKET VALUE	54,945		
TOTAL TAX ---				999.05**
				DATE #1 09/30/15
				AMT DUE 999.05
*****				
9.057-4-43	Sh 37B		9.057-4-43	*****
Rush Daniel	311 Res vac land		ACCT 1- 21- 7	BILL 1561
Rush Jacqueline	Massena 1 405801	10,800		
260 State Highway 37B	FRNT 50.00 DPTH 376.00	10,800	Massena Central Sch	10,800
Massena, NY 13662	ACRES 1.70			
	EAST-0349383 NRTH-1797889			
	DEED BOOK 1091 PG-952			
	FULL MARKET VALUE	11,868		
TOTAL TAX ---				215.80**
				DATE #1 09/30/15
				AMT DUE 215.80
*****				
9.057-4-25	260 Sh 37B		9.057-4-25	*****
Rush Daniel J	210 1 Family Res		ACCT 1- 21- 7	BILL 1562
Rush Jacqueline D	Massena 1 405801	7,700		
260 State Highway 37B	FRNT 75.00 DPTH 150.00	57,900	Enhanced S 41834	57,900
Massena, NY 13662	EAST-0349323 NRTH-1798089		Massena Central Sch	57,900
	DEED BOOK 1091 PG-945			
	FULL MARKET VALUE	63,626		
TOTAL TAX ---				76.90**
				DATE #1 09/30/15
				AMT DUE 76.90
*****				
9.003-2-42.1	105 Sh 37B		9.003-2-42.1	*****
Rush Robert C (LU)	210 1 Family Res		ACCT 1- 62-10	BILL 1563
105 State Highway 37B	Massena 1 405801	12,800		
Massena, NY 13662	FRNT 200.00 DPTH	70,900	Enhanced S 41834	62,690
	ACRES 1.24		Massena Central Sch	70,900
	EAST-0345793 NRTH-1796105			
	DEED BOOK 2003 PG-11906			
	FULL MARKET VALUE	77,912		
TOTAL TAX ---				336.66**
				DATE #1 09/30/15
				AMT DUE 336.66
*****				

STATE OF NEW YORK  
 COUNTY - St Lawrence  
 SCHOOL - Massena 1  
 TOWN - Louisville  
 SWIS - 405289

2 0 1 5 S C H O O L T A X R O L L  
 T A X A B L E SECTION OF THE ROLL - 1  
 OWNERS NAME SEQUENCE  
 UNIFORM PERCENT OF VALUE IS 091.00

PAGE 622  
 VALUATION DATE-JUL 01, 2014  
 TAXABLE STATUS DATE-MAR 01, 2015

TAX MAP PARCEL NUMBER	PROPERTY LOCATION & CLASS	ASSESSMENT	EXEMPTION CODE-----	SCHOOL
CURRENT OWNERS NAME	SCHOOL DISTRICT	LAND	TAX DESCRIPTION	TAXABLE VALUE
CURRENT OWNERS ADDRESS	PARCEL SIZE/GRID COORD	TOTAL	SPECIAL DISTRICTS	TAX AMOUNT
***** 9.003-5-7 *****				
10161	Sh 56			ACCT 1- 71-10
9.003-5-7	450 Retail srvce		Massena Central Sch	62,800
Rush Robert C Jr	Massena 1 405801	12,800		
PO Box 406	FRNT 100.00 DPTH 290.00	62,800		
Massena, NY 13662	EAST-0347643 NRTH-1793178			
	DEED BOOK 1091 PG-57			
	FULL MARKET VALUE	69,011		
TOTAL TAX ---				1,254.81**
				DATE #1 09/30/15
				AMT DUE 1,254.81
***** 9.003-5-6 *****				
10163	Sh 56			ACCT 1- 12-10
9.003-5-6	455 Dealer-prod.		Massena Central Sch	38,100
Rush Robert Jr	Massena 1 405801	12,700		
PO Box 406	FRNT 100.00 DPTH 290.00	38,100		
Massena, NY 13662	EAST-0347712 NRTH-1793264			
	DEED BOOK 2001 PG-21678			
	FULL MARKET VALUE	41,868		
TOTAL TAX ---				761.28**
				DATE #1 09/30/15
				AMT DUE 761.28
***** 16.001-1-3.11 *****				
120	Patterson Rd			ACCT 1- 1-3.11
16.001-1-3.11	210 1 Family Res - WTRFNT		Massena Central Sch	81,000
Ryan Mark M	Massena 1 405801	25,000		
Ryan Linda M	FRNT 221.00 DPTH	81,000		
7 Riverside Pkwy	ACRES 6.50			
Massena, NY 13662-1704	EAST-0336670 NRTH-1791551			
	DEED BOOK 2014 PG-9086			
	FULL MARKET VALUE	89,011		
TOTAL TAX ---				1,618.47**
				DATE #1 09/30/15
				AMT DUE 1,618.47
*****				

STATE OF NEW YORK  
 COUNTY - St Lawrence  
 SCHOOL - Massena 1  
 TOWN - Louisville  
 SWIS - 405289

2015 SCHOOL TAX ROLL  
 TAXABLE SECTION OF THE ROLL - 1  
 NAME SECTION - R  
 UNIFORM PERCENT OF VALUE IS 091.00

PAGE 623  
 VALUATION DATE-JUL 01, 2014  
 TAXABLE STATUS DATE-MAR 01, 2015  
 RPS155/V04/L015  
 CURRENT DATE 8/21/2015

\*\*\* SPECIAL DISTRICT SUMMARY \*\*\*

CODE	DISTRICT NAME	TOTAL PARCELS	EXTENSION TYPE	EXTENSION VALUE	AD VALOREM VALUE	EXEMPT AMOUNT	TAXABLE VALUE	TOTAL TAX
------	---------------	---------------	----------------	-----------------	------------------	---------------	---------------	-----------

NO SPECIAL DISTRICTS AT THIS LEVEL

\*\*\* SCHOOL DISTRICT SUMMARY \*\*\*

CODE	DISTRICT NAME	TOTAL PARCELS	ASSESSED LAND	ASSESSED TOTAL	EXEMPT AMOUNT	TOTAL TAXABLE	TOTAL TAX
					----- STAR AMOUNT	----- STAR TAXABLE	
	Massena 1	62	1344,000	4327,790	28,630	4,299,160	
405801					1156,720	3,142,440	62,789.23
	S U B - T O T A L	62	1344,000	4327,790	28,630	4,299,160	
	S U B - T O T A L (CONT)				1156,720	3,142,440	62,789.23
	T O T A L	62	1344,000	4327,790	28,630	4,299,160	
	T O T A L (CONT)				1156,720	3,142,440	62,789.23

\*\*\* SYSTEM CODES SUMMARY \*\*\*

NO SYSTEM EXEMPTIONS AT THIS LEVEL

\*\*\* EXEMPTION SUMMARY \*\*\*

CODE	DESCRIPTION	TOTAL PARCELS	SCHOOL
41690	RPTL466_f	1	2,880
41800	Aged - All	1	12,750
41834	Enhanced S	10	531,920
41854	Basic Star	22	624,800
42100	Silo	1	13,000

STATE OF NEW YORK  
 COUNTY - St Lawrence  
 SCHOOL - Massena 1  
 TOWN - Louisville  
 SWIS - 405289

2 0 1 5 S C H O O L T A X R O L L  
 T A X A B L E SECTION OF THE ROLL - 1  
 N A M E S E C T I O N - R  
 UNIFORM PERCENT OF VALUE IS 091.00

PAGE 624  
 VALUATION DATE-JUL 01, 2014  
 TAXABLE STATUS DATE-MAR 01, 2015  
 RPS155/V04/L015  
 CURRENT DATE 8/21/2015

\*\*\* E X E M P T I O N S U M M A R Y \*\*\*

CODE	DESCRIPTION	TOTAL PARCELS	SCHOOL
	T O T A L	35	1185,350

\*\*\* G R A N D T O T A L S \*\*\*

ROLL SEC	DESCRIPTION	TOTAL PARCELS	ASSESSED LAND	ASSESSED TOTAL	EXEMPT AMOUNT	TOTAL TAXABLE	TAX RATE	TOTAL TAX
					----- STAR AMOUNT	----- STAR TAXABLE		
	Massena Central Sc		1344,000	4327,790	28,630	4,299,160		
	SPEC DIST TAXES				1156,720	3,142,440		62,789.23
1	TAXABLE	62						62,789.23

STATE OF NEW YORK  
COUNTY - St Lawrence  
SCHOOL - Massena 1  
TOWN - Louisville  
SWIS - 405289

2 0 1 5 S C H O O L T A X R O L L  
T A X A B L E SECTION OF THE ROLL - 1  
OWNERS NAME SEQUENCE  
UNIFORM PERCENT OF VALUE IS 091.00

PAGE 625  
VALUATION DATE-JUL 01, 2014  
TAXABLE STATUS DATE-MAR 01, 2015

TAX MAP PARCEL NUMBER	PROPERTY LOCATION & CLASS	ASSESSMENT	EXEMPTION CODE-----	SCHOOL
CURRENT OWNERS NAME	SCHOOL DISTRICT	LAND	TAX DESCRIPTION	TAXABLE VALUE
CURRENT OWNERS ADDRESS	PARCEL SIZE/GRID COORD	TOTAL	SPECIAL DISTRICTS	TAX AMOUNT
***** 9.073-2-6 *****				
238 Andrews St				ACCT 1- 70- 8 BILL 1567
9.073-2-6	210 1 Family Res		Basic Star 41854	28,800
Saber Carla	Massena 1 405801	8,500	Massena Central Sch	63,600
238 Andrews St	SP51000	63,600		1,270.80
Massena, NY 13662	FRNT 75.00 DPTH 209.00			
	BANK8888869			
	EAST-0350022 NRTH-1795700			
	DEED BOOK 2002 PG-12419			
	FULL MARKET VALUE	69,890		
			TOTAL TAX ---	736.80**
			DATE #1	09/30/15
			AMT DUE	736.80
***** 9.003-2-49.1 *****				
62 Sh 37B				ACCT 1- 62-15 BILL 1568
9.003-2-49.1	210 1 Family Res		Enhanced S 41834	62,690
Sabo Harriet (LU)	Massena 1 405801	25,000	Massena Central Sch	69,700
62 State Highway 37B	FRNT 252.00 DPTH 173.00	69,700		1,392.68
Massena, NY 13662	ACRES 2.50 BANK8888869			
	EAST-0345143 NRTH-1795222			
	DEED BOOK 621 PG-135			
	FULL MARKET VALUE	76,593		
			TOTAL TAX ---	312.68**
			DATE #1	09/30/15
			AMT DUE	312.68
***** 8.047-2-9 *****				
106 Panther Pt/Wilson Hill				ACCT 1- 65- 5 BILL 1569
8.047-2-9	210 1 Family Res - WTRFNT		Basic Star 41854	28,800
Salamon Lorraine	Massena 1 405801	79,000	Massena Central Sch	215,000
Tebo Thomas J	Lot 106 Wilson Hill	215,000		4,295.93
106 Panther Pt	151x20x180x81x103			
Massena, NY 13662-3504	FRNT 81.00 DPTH 141.00			
	EAST-0320160 NRTH-1799989			
	DEED BOOK 2014 PG-8909			
	FULL MARKET VALUE	236,264		
			TOTAL TAX ---	3,761.93**
			DATE #1	09/30/15
			AMT DUE	3,761.93
***** 9.057-4-30 *****				
12 Cline Dr				ACCT 1- 34- 4 BILL 1570
9.057-4-30	270 Mfg housing		Aged - All 41800	24,000
Sales Benjamin	Massena 1 405801	8,500	Enhanced S 41834	24,000
Sales Tarcela	FRNT 75.00 DPTH 200.00	48,000	Massena Central Sch	24,000
12 Cline Dr	BANK8888869			479.55
Massena, NY 13662-1214	EAST-0349085 NRTH-1798370			
	DEED BOOK 2014 PG-1843			
	FULL MARKET VALUE	52,747		
			TOTAL TAX ---	0.00**

\*\*\*\*\*

STATE OF NEW YORK  
 COUNTY - St Lawrence  
 SCHOOL - Massena 1  
 TOWN - Louisville  
 SWIS - 405289

2 0 1 5 S C H O O L T A X R O L L  
 T A X A B L E SECTION OF THE ROLL - 1  
 OWNERS NAME SEQUENCE  
 UNIFORM PERCENT OF VALUE IS 091.00

PAGE 626  
 VALUATION DATE-JUL 01, 2014  
 TAXABLE STATUS DATE-MAR 01, 2015

TAX MAP PARCEL NUMBER	PROPERTY LOCATION & CLASS	ASSESSMENT	EXEMPTION CODE-----	SCHOOL
CURRENT OWNERS NAME	SCHOOL DISTRICT	LAND	TAX DESCRIPTION	TAXABLE VALUE
CURRENT OWNERS ADDRESS	PARCEL SIZE/GRID COORD	TOTAL	SPECIAL DISTRICTS	TAX AMOUNT
***** 16.002-1-27 *****				
16.002-1-27	464 Cr 40 210 1 Family Res - WTRFNT		Basic Star 41854	ACCT 1- 53- 1.22 BILL 1571
Sandvoss Kirk F	Massena 1 405801	20,000	Massena Central Sch	28,800
Sandvoss Stephanie J	100x230x100x270 Res .9R	160,900		3,214.96
464 County Route 40	FRNT 100.00 DPTH 250.00			
Massena, NY 13662	EAST-0350454 NRTH-1786749			
	DEED BOOK 2007 PG-7372			
	FULL MARKET VALUE	176,813		
			TOTAL TAX ---	2,680.96**
			DATE #1	09/30/15
			AMT DUE	2,680.96
***** 16.001-4-13 *****				
16.001-4-13	1481 Cr 36 210 1 Family Res		Basic Star 41854	BILL 1572
Saumier Lucien	Massena 1 405801	15,600	Massena Central Sch	28,800
Saumier Rita	FRNT 303.00 DPTH	54,300		1,084.97
1481 County Route 36	ACRES 4.70			
Norfolk, NY 13667	EAST-0336498 NRTH-1784497			
	DEED BOOK 1115 PG-259			
	FULL MARKET VALUE	59,670		
			TOTAL TAX ---	550.97**
			DATE #1	09/30/15
			AMT DUE	550.97
***** 15.002-2-24.2 *****				
15.002-2-24.2	Wallace Rd 314 Rural vac<10		Massena Central Sch	BILL 1573
Saumier Lucien W	Massena 1 405801	3,700		73.93
Saumier Rita J	FRNT 80.00 DPTH	3,700		
1481 County Route 36	ACRES 8.20			
Norfolk, NY 13667-3273	EAST-0336033 NRTH-1785152			
	DEED BOOK 2013 PG-2703			
	FULL MARKET VALUE	4,066		
			TOTAL TAX ---	73.93**
			DATE #1	09/30/15
			AMT DUE	73.93
***** 8.044-1-28 *****				
8.044-1-28	376 CR 41 210 1 Family Res		Basic Star 41854	BILL 1574
Saumier Randall W	Massena 1 405801	14,000	Massena Central Sch	28,800
Saumier Joan E	FRNT 200.00 DPTH 396.00	214,900		4,293.93
376 County Route 41	EAST-0335935 NRTH-1803223			
Massena, NY 13662-3121	DEED BOOK 2012 PG-8282			
	FULL MARKET VALUE	236,154		
			TOTAL TAX ---	3,759.93**
			DATE #1	09/30/15
			AMT DUE	3,759.93
*****				

STATE OF NEW YORK  
COUNTY - St Lawrence  
SCHOOL - Massena 1  
TOWN - Louisville  
SWIS - 405289

2 0 1 5 S C H O O L T A X R O L L  
T A X A B L E SECTION OF THE ROLL - 1  
OWNERS NAME SEQUENCE  
UNIFORM PERCENT OF VALUE IS 091.00

PAGE 627  
VALUATION DATE-JUL 01, 2014  
TAXABLE STATUS DATE-MAR 01, 2015

TAX MAP PARCEL NUMBER	PROPERTY LOCATION & CLASS	ASSESSMENT	EXEMPTION CODE-----	SCHOOL
CURRENT OWNERS NAME	SCHOOL DISTRICT	LAND	TAX DESCRIPTION	TAXABLE VALUE
CURRENT OWNERS ADDRESS	PARCEL SIZE/GRID COORD	TOTAL	SPECIAL DISTRICTS	TAX AMOUNT
***** 8.054-1-3.1 *****				
8.054-1-3.1	206 Beaver Pt/Wilson Hill		Enhanced S 41834	ACCT 1- 43-15
Schmenkel Frieda	210 1 Family Res - WTRFNT		Massena Central Sch	BILL 1575
206 Beaver Pt	Massena 1 405801	77,300		62,690
Massena, NY 13662	Lot 206 Wilson Hill	192,600		3,848.36
	NYPA Parcel #8481			
	FRNT 78.00 DPTH 229.00			
	EAST-0316965 NRTH-1798315			
	DEED BOOK 2008 PG-8054			
	FULL MARKET VALUE	211,648		
			TOTAL TAX ---	2,768.36**
			DATE #1	09/30/15
			AMT DUE	2,768.36
***** 9.073-2-7 *****				
9.073-2-7	240 Andrews St		Massena Central Sch	ACCT 1- 67-14
Schmenkel Frieda	210 1 Family Res	6,800		BILL 1576
206 Beaver Pt	Massena 1 405801	55,700		1,112.95
Massena, NY 13662	FRNT 62.00 DPTH 165.00			
	EAST-0349973 NRTH-1795651			
	DEED BOOK 1028 PG-472			
	FULL MARKET VALUE	61,209		
			TOTAL TAX ---	1,112.95**
			DATE #1	09/30/15
			AMT DUE	1,112.95
***** 8.047-1-15.1 *****				
8.047-1-15.1	118 River Dr/Wilson Hill		Enhanced S 41834	ACCT 1- 29- 6
Schneider Margery G	210 1 Family Res - WTRFNT	82,800	Massena Central Sch	BILL 1577
118 River Dr	Massena 1 405801	287,000		62,690
Massena, NY 13662	Lot 118 Wilson Hill			5,734.57
	& NYPA Parcel #8522			
	78' x 363' x 100wf x 290'			
	FRNT 100.00 DPTH 327.00			
	EAST-0319700 NRTH-1800048			
	DEED BOOK 1048 PG-770			
	FULL MARKET VALUE	315,385		
			TOTAL TAX ---	4,654.57**
			DATE #1	09/30/15
			AMT DUE	4,654.57
***** 9.057-4-21.1 *****				
9.057-4-21.1	265 Sh 37B		Basic Star 41854	ACCT 1- 51- 6
Schwartzman Robert A	210 1 Family Res	5,500	Massena Central Sch	BILL 1578
265 State Highway 37B	Massena 1 405801	66,900		28,800
Massena, NY 13662	SP65000			1,336.73
	FRNT 50.00 DPTH 175.00			
	EAST-0349345 NRTH-1798327			
	DEED BOOK 2002 PG-16373			
	FULL MARKET VALUE	73,516		
			TOTAL TAX ---	802.73**
			DATE #1	09/30/15
			AMT DUE	802.73

\*\*\*\*\*

STATE OF NEW YORK  
 COUNTY - St Lawrence  
 SCHOOL - Massena 1  
 TOWN - Louisville  
 SWIS - 405289

2 0 1 5 S C H O O L T A X R O L L  
 T A X A B L E SECTION OF THE ROLL - 1  
 OWNERS NAME SEQUENCE  
 UNIFORM PERCENT OF VALUE IS 091.00

PAGE 628  
 VALUATION DATE-JUL 01, 2014  
 TAXABLE STATUS DATE-MAR 01, 2015

TAX MAP PARCEL NUMBER	PROPERTY LOCATION & CLASS	ASSESSMENT	EXEMPTION CODE-----	SCHOOL
CURRENT OWNERS NAME	SCHOOL DISTRICT	LAND	TAX DESCRIPTION	TAXABLE VALUE
CURRENT OWNERS ADDRESS	PARCEL SIZE/GRID COORD	TOTAL	SPECIAL DISTRICTS	TAX AMOUNT
***** 9.003-3-38 *****				
14973 Sh 37				ACCT 1- 59- 7 BILL 1579
9.003-3-38	210 1 Family Res		Basic Star 41854	28,800
Scott Anita L	Massena 1 405801	14,300	Massena Central Sch	79,700 1,592.49
14973 State Highway 37	ACRES 1.10	79,700		
Massena, NY 13662-3145	EAST-0339337 NRTH-1795270			
	DEED BOOK 2011 PG-6127			
	FULL MARKET VALUE	87,582		
TOTAL TAX ---				1,058.49**
				DATE #1 09/30/15
				AMT DUE 1,058.49
***** 15.003-2-22.1 *****				
730 Cr 36				ACCT 1- 65- 3 BILL 1580
15.003-2-22.1	240 Rural res		RPTL466_f 41690	2,880
Scott Marjorie A (LU)	Massena 1 405801	21,900	Enhanced S 41834	56,820 1,135.32
730 County Route 36	ACRES 112.80	59,700	Massena Central Sch	56,820
Norfolk, NY 13667-3284	EAST-0318939 NRTH-1777330			
	DEED BOOK 2011 PG-13138			
	FULL MARKET VALUE	65,604		
TOTAL TAX ---				55.32**
				DATE #1 09/30/15
				AMT DUE 55.32
***** 8.065-2-2 *****				
371 Sh 131				BILL 1581
8.065-2-2	210 1 Family Res - WTRFNT		Basic Star 41854	28,800
Scott Richard	Massena 1 405801	85,500	Massena Central Sch	198,800 3,972.24
Scott Nancy	152x254x182x266	198,800		
371 State Highway 131	FRNT 152.00 DPTH 260.00			
Massena, NY 13662	EAST-0326284 NRTH-1797697			
	DEED BOOK 1020 PG-341			
	FULL MARKET VALUE	218,462		
TOTAL TAX ---				3,438.24**
				DATE #1 09/30/15
				AMT DUE 3,438.24
***** 9.057-5-4 *****				
35 Cline Dr				ACCT 1- 65- 2 BILL 1582
9.057-5-4	210 1 Family Res		Massena Central Sch	82,900 1,656.43
Scott Richard	Massena 1 405801	10,800		
371 State Highway 131	FRNT 200.00 DPTH 116.00	82,900		
Massena, NY 13662	EAST-0348539 NRTH-1798862			
	DEED BOOK 2006 PG-4317			
	FULL MARKET VALUE	91,099		
TOTAL TAX ---				1,656.43**
				DATE #1 09/30/15
				AMT DUE 1,656.43
*****				



STATE OF NEW YORK  
 COUNTY - St Lawrence  
 SCHOOL - Massena 1  
 TOWN - Louisville  
 SWIS - 405289

2 0 1 5 S C H O O L T A X R O L L  
 T A X A B L E SECTION OF THE ROLL - 1  
 OWNERS NAME SEQUENCE  
 UNIFORM PERCENT OF VALUE IS 091.00

PAGE 629  
 VALUATION DATE-JUL 01, 2014  
 TAXABLE STATUS DATE-MAR 01, 2015

TAX MAP PARCEL NUMBER	PROPERTY LOCATION & CLASS	ASSESSMENT	EXEMPTION CODE-----	SCHOOL
CURRENT OWNERS NAME	SCHOOL DISTRICT	LAND	TAX DESCRIPTION	TAXABLE VALUE
CURRENT OWNERS ADDRESS	PARCEL SIZE/GRID COORD	TOTAL	SPECIAL DISTRICTS	TAX AMOUNT
***** 8.036-2-6 *****				
8.036-2-6	67 Tucker Ter			ACCT 1- 19-15
Scully Marcie	210 1 Family Res		Basic Star 41854	BILL 1583
67 Tucker Terrace	Massena 1 405801	10,200	Massena Central Sch	28,800
Massena, NY 13662-1345	110x167x105x167	104,200		2,082.03
	FRNT 110.00 DPTH 167.00			
	EAST-0334488 NRTH-1804742			
	DEED BOOK 2010 PG-7865			
	FULL MARKET VALUE	114,505		
			TOTAL TAX ---	1,548.03**
			DATE #1	09/30/15
			AMT DUE	1,548.03
***** 15.048-2-13 *****				
15.048-2-13	771 Cr 39			ACCT 1- 61- 5
Seamans Charles E	210 1 Family Res		Massena Central Sch	BILL 1584
8040 Huckleberry St Apt 3	Massena 1 405801	11,700		941.11
Anchorage, AK 99502-4371	FRNT 165.00 DPTH 234.00	47,100		
	EAST-0323395 NRTH-1784797			
	DEED BOOK 1998 PG-11484			
	FULL MARKET VALUE	51,758		
			TOTAL TAX ---	941.11**
			DATE #1	09/30/15
			AMT DUE	941.11
***** 9.003-6-12.1 *****				
9.003-6-12.1	24 Old Farm Circle/pvt			BILL 1585
Sears Charles	210 1 Family Res		Basic Star 41854	28,800
24 Old Farm Cir	Massena 1 405801	30,000	Massena Central Sch	4,567.67
Massena, NY 13662	FRNT 392.00 DPTH 360.00	228,600		
	EAST-0345478 NRTH-1795141			
	DEED BOOK 2005 PG-9335			
	FULL MARKET VALUE	251,209		
			TOTAL TAX ---	4,033.67**
			DATE #1	09/30/15
			AMT DUE	4,033.67
***** 9.003-6-13.112 *****				
9.003-6-13.112	20 Old Farm Circle/pvt			BILL 1586
Sears Charles	311 Res vac land		Massena Central Sch	199.81
24 Old Farm Circle	Massena 1 405801	10,000		
Massena, NY 13662-4132	FRNT 207.00 DPTH 362.00	10,000		
	EAST-0345800 NRTH-1795283			
	DEED BOOK 2009 PG-7132			
	FULL MARKET VALUE	10,989		
			TOTAL TAX ---	199.81**
			DATE #1	09/30/15
			AMT DUE	199.81

\*\*\*\*\*

STATE OF NEW YORK  
 COUNTY - St Lawrence  
 SCHOOL - Massena 1  
 TOWN - Louisville  
 SWIS - 405289

2 0 1 5 S C H O O L T A X R O L L  
 T A X A B L E SECTION OF THE ROLL - 1  
 OWNERS NAME SEQUENCE  
 UNIFORM PERCENT OF VALUE IS 091.00

PAGE 630  
 VALUATION DATE-JUL 01, 2014  
 TAXABLE STATUS DATE-MAR 01, 2015

TAX MAP PARCEL NUMBER	PROPERTY LOCATION & CLASS	ASSESSMENT	EXEMPTION CODE-----	SCHOOL
CURRENT OWNERS NAME	SCHOOL DISTRICT	LAND	TAX DESCRIPTION	TAXABLE VALUE
CURRENT OWNERS ADDRESS	PARCEL SIZE/GRID COORD	TOTAL	SPECIAL DISTRICTS	TAX AMOUNT
*****				
9.003-3-11.2	Sh 37			9.003-3-11.2 *****
Seaway Timber Harvesting	330 Vacant comm		Massena Central Sch	16,900
14709 State Highway 37	Massena 1 405801	16,900		
Massena, NY 13662-3143	FRNT 490.00 DPTH	16,900		
	ACRES 4.50			
	EAST-0342060 NRTH-1794594			
PRIOR OWNER ON 3/01/2015	DEED BOOK 2015 PG-4361			
Schmenkel Frieda	FULL MARKET VALUE	18,571		
TOTAL TAX ---				337.68**
				DATE #1 09/30/15
				AMT DUE 337.68
*****				
8.004-1-24.1	Sh 37			8.004-1-24.1 *****
Seaway Timber Harvesting Inc	311 Res vac land		Massena Central Sch	17,200
15121 State Highway 37	Massena 1 405801	17,200		
Massena, NY 13662	FRNT 980.00 DPTH	17,200		
	ACRES 62.80			
	EAST-0330939 NRTH-1793697			
	DEED BOOK 1065 PG-599			
	FULL MARKET VALUE	18,901		
TOTAL TAX ---				343.67**
				DATE #1 09/30/15
				AMT DUE 343.67
*****				
8.004-2-38	Whalen Rd			8.004-2-38 *****
Seaway Timber Harvesting Inc	322 Rural vac>10		Massena Central Sch	17,600
15121 State Highway 37	Massena 1 405801	17,600		
Massena, NY 13662	ACRES 77.80	17,600		
	EAST-0333061 NRTH-1797654			
	DEED BOOK 2006 PG-9622			
	FULL MARKET VALUE	19,341		
TOTAL TAX ---				351.67**
				DATE #1 09/30/15
				AMT DUE 351.67
*****				
8.004-3-4	14618 Sh 37			8.004-3-4 *****
Seaway Timber Harvesting Inc	210 1 Family Res		Massena Central Sch	64,800
15121 State Highway 37	Massena 1 405801	15,600		
Massena, NY 13662-3143	ACRES 4.50	64,800		
	EAST-0330772 NRTH-1792524			
	DEED BOOK 2013 PG-8489			
	FULL MARKET VALUE	71,209		
TOTAL TAX ---				1,294.77**
				DATE #1 09/30/15
				AMT DUE 1,294.77
*****				

STATE OF NEW YORK  
 COUNTY - St Lawrence  
 SCHOOL - Massena 1  
 TOWN - Louisville  
 SWIS - 405289

2 0 1 5 S C H O O L T A X R O L L  
 T A X A B L E SECTION OF THE ROLL - 1  
 OWNERS NAME SEQUENCE  
 UNIFORM PERCENT OF VALUE IS 091.00

PAGE 631  
 VALUATION DATE-JUL 01, 2014  
 TAXABLE STATUS DATE-MAR 01, 2015

TAX MAP PARCEL NUMBER	PROPERTY LOCATION & CLASS	ASSESSMENT	EXEMPTION CODE-----	SCHOOL
CURRENT OWNERS NAME	SCHOOL DISTRICT	LAND	TAX DESCRIPTION	TAXABLE VALUE
CURRENT OWNERS ADDRESS	PARCEL SIZE/GRID COORD	TOTAL	SPECIAL DISTRICTS	TAX AMOUNT
***** 8.004-3-26 *****				
14726 Sh 37				BILL 1591
8.004-3-26	323 Vacant rural - WTRFNT		Massena Central Sch	9,000 179.83
Seaway Timber Harvesting Inc	Massena 1 405801	9,000		
15121 State Highway 37	ACRES 35.80	9,000		
Massena, NY 13662	EAST-0333652 NRTH-1792274			
	DEED BOOK 2002 PG-2080			
	FULL MARKET VALUE	9,890		
TOTAL TAX ---				179.83**
				DATE #1 09/30/15
				AMT DUE 179.83
***** 9.003-1-1.111 *****				
Cr 41				BILL 1592
9.003-1-1.111	105 Vac farmland		Massena Central Sch	55,000 1,098.96
Seaway Timber Harvesting Inc	Massena 1 405801	55,000		
15121 State Highway 37	ACRES 102.50	55,000		
Massena, NY 13662	EAST-0336855 NRTH-1798605			
	DEED BOOK 1999 PG-7640			
	FULL MARKET VALUE	60,440		
TOTAL TAX ---				1,098.96**
				DATE #1 09/30/15
				AMT DUE 1,098.96
***** 9.003-1-2.12 *****				
Kingsley Rd				BILL 1593
9.003-1-2.12	322 Rural vac>10		Massena Central Sch	3,200 63.94
Seaway Timber Harvesting Inc	Massena 1 405801	3,200		
15121 State Highway 37	FRNT 234.00 DPTH 1747.00	3,200		
Massena, NY 13662	ACRES 15.90			
	EAST-0337904 NRTH-1798271			
	DEED BOOK 2001 PG-8593			
	FULL MARKET VALUE	3,516		
TOTAL TAX ---				63.94**
				DATE #1 09/30/15
				AMT DUE 63.94
***** 9.003-1-2.111 *****				
Cr 41				BILL 1594
9.003-1-2.111	105 Vac farmland		Massena Central Sch	12,000 239.77
Seaway Timber Harvesting Inc	Massena 1 405801	12,000		
15121 State Highway 37	ACRES 23.10	12,000		
Massena, NY 13662-3143	EAST-0338248 NRTH-1797510			
	DEED BOOK 2013 PG-4433			
	FULL MARKET VALUE	13,187		
TOTAL TAX ---				239.77**
				DATE #1 09/30/15
				AMT DUE 239.77
*****				

STATE OF NEW YORK  
 COUNTY - St Lawrence  
 SCHOOL - Massena 1  
 TOWN - Louisville  
 SWIS - 405289

2 0 1 5 S C H O O L T A X R O L L  
 T A X A B L E SECTION OF THE ROLL - 1  
 OWNERS NAME SEQUENCE  
 UNIFORM PERCENT OF VALUE IS 091.00

PAGE 632  
 VALUATION DATE-JUL 01, 2014  
 TAXABLE STATUS DATE-MAR 01, 2015

TAX MAP PARCEL NUMBER	PROPERTY LOCATION & CLASS	ASSESSMENT	EXEMPTION CODE-----	SCHOOL
CURRENT OWNERS NAME	SCHOOL DISTRICT	LAND	TAX DESCRIPTION	TAXABLE VALUE
CURRENT OWNERS ADDRESS	PARCEL SIZE/GRID COORD	TOTAL	SPECIAL DISTRICTS	TAX AMOUNT
*****				
9.003-1-2.113	Cr 41 322 Rural vac>10		Massena Central Sch	2,400
Seaway Timber Harvesting Inc	Massena 1 405801	2,400		
15121 State Highway 37	FRNT 185.00 DPTH	2,400		
Massena, NY 13662-3143	ACRES 11.80			
	EAST-0338169 NRTH-1798072			
	DEED BOOK 2002 PG-10596			
	FULL MARKET VALUE	2,637		
TOTAL TAX ---				47.95**
				DATE #1 09/30/15
				AMT DUE 47.95
*****				
9.003-1-10	Sh 37 105 Vac farmland		Massena Central Sch	39,800
Seaway Timber Harvesting Inc	Massena 1 405801	39,800		
15121 State Highway 37	ACRES 154.20	39,800		
Massena, NY 13662	EAST-0336985 NRTH-1796508			
	DEED BOOK 1086 PG-934			
	FULL MARKET VALUE	43,736		
TOTAL TAX ---				795.25**
				DATE #1 09/30/15
				AMT DUE 795.25
*****				
9.003-2-10.3	Sh 37 105 Vac farmland		Massena Central Sch	13,500
Seaway Timber Harvesting Inc	Massena 1 405801	13,500		
15121 State Highway 37	ACRES 30.30	13,500		
Massena, NY 13662	EAST-0342160 NRTH-1796681			
	DEED BOOK 1050 PG-893			
	FULL MARKET VALUE	14,835		
TOTAL TAX ---				269.74**
				DATE #1 09/30/15
				AMT DUE 269.74
*****				
9.003-2-34.11	Sh 37B 105 Vac farmland		Massena Central Sch	18,200
Seaway Timber Harvesting Inc	Massena 1 405801	18,200		
15121 State Highway 37	ACRES 95.80	18,200		
Massena, NY 13662	EAST-0345754 NRTH-1797870			
	DEED BOOK 1998 PG-15440			
	FULL MARKET VALUE	20,000		
TOTAL TAX ---				363.66**
				DATE #1 09/30/15
				AMT DUE 363.66
*****				

STATE OF NEW YORK  
 COUNTY - St Lawrence  
 SCHOOL - Massena 1  
 TOWN - Louisville  
 SWIS - 405289

2 0 1 5 S C H O O L T A X R O L L  
 T A X A B L E SECTION OF THE ROLL - 1  
 OWNERS NAME SEQUENCE  
 UNIFORM PERCENT OF VALUE IS 091.00

PAGE 633  
 VALUATION DATE-JUL 01, 2014  
 TAXABLE STATUS DATE-MAR 01, 2015

TAX MAP PARCEL NUMBER	PROPERTY LOCATION & CLASS	ASSESSMENT	EXEMPTION CODE-----	SCHOOL
CURRENT OWNERS NAME	SCHOOL DISTRICT	LAND	TAX DESCRIPTION	TAXABLE VALUE
CURRENT OWNERS ADDRESS	PARCEL SIZE/GRID COORD	TOTAL	SPECIAL DISTRICTS	TAX AMOUNT
*****				
9.003-2-51.12	Sh 37B 105 Vac farmland		Massena Central Sch	31,800
Seaway Timber Harvesting Inc	Massena 1 405801	31,800		
15121 State Highway 37	FRNT 966.00 DPTH	31,800		
Massena, NY 13662	ACRES 63.50 EAST-0343784 NRTH-1795968 DEED BOOK 1101 PG-504 FULL MARKET VALUE	34,945		
TOTAL TAX ---				635.40**
				DATE #1 09/30/15
				AMT DUE 635.40
*****				
9.003-2-52	Sh 37B 311 Res vac land		Massena Central Sch	10,600
Seaway Timber Harvesting Inc	Massena 1 405801	10,600		
15121 State Highway 37	ACRES 2.40	10,600		
Massena, NY 13662	EAST-0343638 NRTH-1795384 DEED BOOK 1101 PG-852 FULL MARKET VALUE	11,648		
TOTAL TAX ---				211.80**
				DATE #1 09/30/15
				AMT DUE 211.80
*****				
9.003-2-53	17 Sh 37B 210 1 Family Res		Massena Central Sch	195,000
Seaway Timber Harvesting Inc	Massena 1 405801	15,000		
15121 State Highway 37	ACRES 2.40	195,000		
Massena, NY 13662	EAST-0343563 NRTH-1795305 DEED BOOK 1101 PG-856 FULL MARKET VALUE	214,286		
TOTAL TAX ---				3,896.31**
				DATE #1 09/30/15
				AMT DUE 3,896.31
*****				
9.003-2-54	9 Sh 37B 433 Auto body		Massena Central Sch	41,800
Seaway Timber Harvesting Inc	Massena 1 405801	12,700		
15121 State Highway 37	.5Ar	41,800		
Massena, NY 13662	FRNT 100.00 DPTH 188.00 EAST-0343718 NRTH-1795007 DEED BOOK 1101 PG-850 FULL MARKET VALUE	45,934		
TOTAL TAX ---				835.21**
				DATE #1 09/30/15
				AMT DUE 835.21
*****				

STATE OF NEW YORK  
 COUNTY - St Lawrence  
 SCHOOL - Massena 1  
 TOWN - Louisville  
 SWIS - 405289

2 0 1 5 S C H O O L T A X R O L L  
 T A X A B L E SECTION OF THE ROLL - 1  
 OWNERS NAME SEQUENCE  
 UNIFORM PERCENT OF VALUE IS 091.00

PAGE 634  
 VALUATION DATE-JUL 01, 2014  
 TAXABLE STATUS DATE-MAR 01, 2015

TAX MAP PARCEL NUMBER	PROPERTY LOCATION & CLASS	ASSESSMENT	EXEMPTION CODE-----	SCHOOL
CURRENT OWNERS NAME	SCHOOL DISTRICT	LAND	TAX DESCRIPTION	TAXABLE VALUE
CURRENT OWNERS ADDRESS	PARCEL SIZE/GRID COORD	TOTAL	SPECIAL DISTRICTS	TAX AMOUNT
*****				
9.003-2-55	Sh 37B		9.003-2-55	*****
Seaway Timber Harvesting Inc	105 Vac farmland		ACCT 1- 81- 7	BILL 1603
15121 State Highway 37	Massena 1 405801	10,600	Massena Central Sch	10,600
Massena, NY 13662	.5Ar Vac	10,600		211.80
	FRNT 150.00 DPTH 180.00			
	EAST-0343602 NRTH-1794963			
	DEED BOOK 1101 PG-854			
	FULL MARKET VALUE	11,648		
			TOTAL TAX ---	211.80**
			DATE #1	09/30/15
			AMT DUE	211.80
*****				
	15121 Sh 37		9.003-2-56.2	*****
9.003-2-56.2	447 Truck termnl			BILL 1604
Seaway Timber Harvesting Inc	Massena 1 405801	60,500	Massena Central Sch	11,333.27
15121 State Highway 37	518x448x500x636	567,200		
Massena, NY 13662	ACRES 6.20			
	EAST-0342658 NRTH-1795254			
	DEED BOOK 1108 PG-351			
	FULL MARKET VALUE	623,297		
			TOTAL TAX ---	11,333.27**
			DATE #1	09/30/15
			AMT DUE	11,333.27
*****				
	Kingsley Rd		9.003-2-86	*****
9.003-2-86	323 Vacant rural			BILL 1605
Seaway Timber Harvesting Inc	Massena 1 405801	15,400	Massena Central Sch	307.71
15121 State Highway 37	ACRES 39.00	15,400		
Massena, NY 13662	EAST-0341278 NRTH-1796347			
	DEED BOOK 1116 PG-1007			
	FULL MARKET VALUE	16,923		
			TOTAL TAX ---	307.71**
			DATE #1	09/30/15
			AMT DUE	307.71
*****				
	Sh 37		9.003-3-10.1	*****
9.003-3-10.1	330 Vacant comm - WTRFNT		ACCT 1- 59-13	BILL 1606
Seaway Timber Harvesting Inc	Massena 1 405801	77,900	Massena Central Sch	1,556.53
15121 State Highway 37	FRNT 170.00 DPTH	77,900		
Massena, NY 13662	ACRES 133.50			
	EAST-0342999 NRTH-1793369			
	DEED BOOK 1105 PG-569			
	FULL MARKET VALUE	85,604		
			TOTAL TAX ---	1,556.53**
			DATE #1	09/30/15
			AMT DUE	1,556.53
*****				

STATE OF NEW YORK  
 COUNTY - St Lawrence  
 SCHOOL - Massena 1  
 TOWN - Louisville  
 SWIS - 405289

2 0 1 5 S C H O O L T A X R O L L  
 T A X A B L E SECTION OF THE ROLL - 1  
 OWNERS NAME SEQUENCE  
 UNIFORM PERCENT OF VALUE IS 091.00

PAGE 635  
 VALUATION DATE-JUL 01, 2014  
 TAXABLE STATUS DATE-MAR 01, 2015

TAX MAP PARCEL NUMBER	PROPERTY LOCATION & CLASS	ASSESSMENT	EXEMPTION CODE-----	SCHOOL
CURRENT OWNERS NAME	SCHOOL DISTRICT	LAND	TAX DESCRIPTION	TAXABLE VALUE
CURRENT OWNERS ADDRESS	PARCEL SIZE/GRID COORD	TOTAL	SPECIAL DISTRICTS	TAX AMOUNT
*****				
9.003-3-11.1	Sh 37		9.003-3-11.1	*****
Seaway Timber Harvesting Inc	330 Vacant comm		ACCT 1- 59-12	BILL 1607
15121 State Highway 37	Massena 1 405801	12,700	Massena Central Sch	12,700
Massena, NY 13662	FRNT 335.00 DPTH	12,700		
	ACRES 2.40			
	EAST-0342502 NRTH-1794573			
	DEED BOOK 1105 PG-569			
	FULL MARKET VALUE	13,956		
			TOTAL TAX ---	253.76**
			DATE #1	09/30/15
			AMT DUE	253.76
*****				
9.003-3-40.11	Cr 41		9.003-3-40.11	*****
Seaway Timber Harvesting Inc	322 Rural vac>10		ACCT 1- 59- 6	BILL 1608
15121 State Highway 37	Massena 1 405801	14,800	Massena Central Sch	14,800
Massena, NY 13662	ACRES 36.10	14,800		
	EAST-0338971 NRTH-1796706			
	DEED BOOK 1087 PG-1077			
	FULL MARKET VALUE	16,264		
			TOTAL TAX ---	295.72**
			DATE #1	09/30/15
			AMT DUE	295.72
*****				
9.003-3-47	1 Green Dr		9.003-3-47	*****
Seaway Timber Harvesting Inc	210 1 Family Res		ACCT 1- 12-11.1	BILL 1609
15121 State Highway 37	Massena 1 405801	25,300	Massena Central Sch	207,300
Massena, NY 13662	200x699x208x753	207,300		
	ACRES 3.50			
	EAST-0340135 NRTH-1795818			
	DEED BOOK 1087 PG-1077			
	FULL MARKET VALUE	227,802		
			TOTAL TAX ---	4,142.08**
			DATE #1	09/30/15
			AMT DUE	4,142.08
*****				
9.003-4-1	14881 Sh 37		9.003-4-1	*****
Seaway Timber Harvesting Inc	323 Vacant rural		ACCT 1- 12-11.1	BILL 1610
15121 State Highway 37	Massena 1 405801	25,000	Massena Central Sch	25,000
Massena, NY 13662-3143	ACRES 21.20	25,000		
	EAST-0336682 NRTH-1795362			
	DEED BOOK 2013 PG-14273			
	FULL MARKET VALUE	27,473		
			TOTAL TAX ---	499.53**
			DATE #1	09/30/15
			AMT DUE	499.53
*****				

STATE OF NEW YORK  
 COUNTY - St Lawrence  
 SCHOOL - Massena 1  
 TOWN - Louisville  
 SWIS - 405289

2 0 1 5 S C H O O L T A X R O L L  
 T A X A B L E SECTION OF THE ROLL - 1  
 OWNERS NAME SEQUENCE  
 UNIFORM PERCENT OF VALUE IS 091.00

PAGE 636  
 VALUATION DATE-JUL 01, 2014  
 TAXABLE STATUS DATE-MAR 01, 2015

TAX MAP PARCEL NUMBER	PROPERTY LOCATION & CLASS	ASSESSMENT	EXEMPTION CODE-----	SCHOOL
CURRENT OWNERS NAME	SCHOOL DISTRICT	LAND	TAX DESCRIPTION	TAXABLE VALUE
CURRENT OWNERS ADDRESS	PARCEL SIZE/GRID COORD	TOTAL	SPECIAL DISTRICTS	TAX AMOUNT
***** 9.062-1-9 *****				
9.062-1-9	Kingsley Rd		Massena Central Sch	5,900
Seaway Timber Harvesting Inc	314 Rural vac<10			
15121 State Highway 37	Massena 1 405801	5,900		
Massena, NY 13662	FRNT 150.00 DPTH 200.00	5,900		
	EAST-0341748 NRTH-1797265			
	DEED BOOK 1050 PG-891			
	FULL MARKET VALUE	6,484		
TOTAL TAX ---				117.89**
				DATE #1 09/30/15
				AMT DUE 117.89
***** 9.062-3-4 *****				
9.062-3-4	Cr 41		Massena Central Sch	13,000
Seaway Timber Harvesting Inc	311 Res vac land			
15121 State Highway 37	Massena 1 405801	13,000		
Massena, NY 13662	FRNT 645.00 DPTH 216.00	13,000		
	EAST-0339628 NRTH-1796698			
	DEED BOOK 1087 PG-1077			
	FULL MARKET VALUE	14,286		
TOTAL TAX ---				259.75**
				DATE #1 09/30/15
				AMT DUE 259.75
***** 14.002-1-7 *****				
14.002-1-7	13793 Sh 37		Massena Central Sch	37,200
Seaway Timber Harvesting Inc	210 1 Family Res			
15121 State Highway 37	Massena 1 405801	16,100		
Massena, NY 13662-3143	ACRES 6.10	37,200		
	EAST-0310295 NRTH-1787384			
	DEED BOOK 2012 PG-16984			
	FULL MARKET VALUE	40,879		
TOTAL TAX ---				743.30**
				DATE #1 09/30/15
				AMT DUE 743.30
***** 15.002-5-2.1 *****				
15.002-5-2.1	Patterson Rd		Massena Central Sch	7,500
Seaway Timber Harvesting Inc	322 Rural vac>10			
15121 State Highway 37	Massena 1 405801	7,500		
Massena, NY 13662	FRNT 370.00 DPTH	7,500		
	ACRES 17.10			
	EAST-0335513 NRTH-1791310			
	DEED BOOK 2002 PG-2080			
	FULL MARKET VALUE	8,242		
TOTAL TAX ---				149.86**
				DATE #1 09/30/15
				AMT DUE 149.86



STATE OF NEW YORK  
 COUNTY - St Lawrence  
 SCHOOL - Massena 1  
 TOWN - Louisville  
 SWIS - 405289

2 0 1 5 S C H O O L T A X R O L L  
 T A X A B L E SECTION OF THE ROLL - 1  
 OWNERS NAME SEQUENCE  
 UNIFORM PERCENT OF VALUE IS 091.00

PAGE 637  
 VALUATION DATE-JUL 01, 2014  
 TAXABLE STATUS DATE-MAR 01, 2015

TAX MAP PARCEL NUMBER	PROPERTY LOCATION & CLASS	ASSESSMENT	EXEMPTION CODE-----	SCHOOL
CURRENT OWNERS NAME	SCHOOL DISTRICT	LAND	TAX DESCRIPTION	TAXABLE VALUE
CURRENT OWNERS ADDRESS	PARCEL SIZE/GRID COORD	TOTAL	SPECIAL DISTRICTS	TAX AMOUNT
*****				
15.003-2-7.2	Off Oliver Rd 322 Rural vac>10		Massena Central Sch	20,200
Seaway Timber Harvesting Inc	Massena 1 405801	20,200		
15121 State Highway 37	FRNT 1029.00 DPTH	20,200		
Massena, NY 13662-3143	ACRES 67.20 EAST-0323280 NRTH-1778778 DEED BOOK 2014 PG-2752 FULL MARKET VALUE	22,198		
TOTAL TAX ---				403.62**
				DATE #1 09/30/15
				AMT DUE 403.62
*****				
15.004-1-21.2	Off CR 36 322 Rural vac>10		Massena Central Sch	21,000
Seaway Timber Harvesting Inc	Massena 1 405801	21,000		
15121 State Highway 37	FRNT 807.00 DPTH	21,000		
Massena, NY 13662	ACRES 42.50 EAST-0330593 NRTH-1777676 DEED BOOK 2008 PG-5439 FULL MARKET VALUE	23,077		
TOTAL TAX ---				419.60**
				DATE #1 09/30/15
				AMT DUE 419.60
*****				
16.003-1-2	Off Cr 36 322 Rural vac>10		Massena Central Sch	10,400
Seaway Timber Harvesting Inc	Massena 1 405801	10,400		
15121 State Highway 37	ACRES 108.00	10,400		
Massena, NY 13662	EAST-0337548 NRTH-1780097 DEED BOOK 1057 PG-839 FULL MARKET VALUE	11,429		
TOTAL TAX ---				207.80**
				DATE #1 09/30/15
				AMT DUE 207.80
*****				
16.003-1-3	Off Sh 56 322 Rural vac>10		Massena Central Sch	5,100
Seaway Timber Harvesting Inc	Massena 1 405801	5,100		
15121 State Highway 37	ACRES 41.20	5,100		
Massena, NY 13662	EAST-0339302 NRTH-1779795 DEED BOOK 1054 PG-1133 FULL MARKET VALUE	5,604		
TOTAL TAX ---				101.90**
				DATE #1 09/30/15
				AMT DUE 101.90
*****				

STATE OF NEW YORK  
 COUNTY - St Lawrence  
 SCHOOL - Massena 1  
 TOWN - Louisville  
 SWIS - 405289

2 0 1 5 S C H O O L T A X R O L L  
 T A X A B L E SECTION OF THE ROLL - 1  
 OWNERS NAME SEQUENCE  
 UNIFORM PERCENT OF VALUE IS 091.00

PAGE 638  
 VALUATION DATE-JUL 01, 2014  
 TAXABLE STATUS DATE-MAR 01, 2015

TAX MAP PARCEL NUMBER	PROPERTY LOCATION & CLASS	ASSESSMENT	EXEMPTION CODE-----	SCHOOL
CURRENT OWNERS NAME	SCHOOL DISTRICT	LAND	TAX DESCRIPTION	TAXABLE VALUE
CURRENT OWNERS ADDRESS	PARCEL SIZE/GRID COORD	TOTAL	SPECIAL DISTRICTS	TAX AMOUNT
***** 16.003-1-4 *****				
	Off Sh 56			ACCT 1- 16-13
16.003-1-4	322 Rural vac>10		Massena Central Sch	6,200
Seaway Timber Harvesting Inc	Massena 1 405801	6,200		BILL 1619
15121 State Highway 37	ACRES 103.90	6,200		
Massena, NY 13662	EAST-0339150 NRTH-1780897			
	DEED BOOK 1062 PG-77			
	FULL MARKET VALUE	6,813		
TOTAL TAX ---				123.88**
				DATE #1 09/30/15
				AMT DUE 123.88
***** 16.003-1-19 *****				
	Off Cr 36			ACCT 1- 6- 15
16.003-1-19	322 Rural vac>10		Massena Central Sch	4,500
Seaway Timber Harvesting Inc	Massena 1 405801	4,500		BILL 1620
15121 State Highway 37	FRNT 800.00 DPTH	4,500		
Massena, NY 13662	ACRES 34.80			
	EAST-0337613 NRTH-1778605			
	DEED BOOK 1054 PG-1133			
	FULL MARKET VALUE	4,945		
TOTAL TAX ---				89.91**
				DATE #1 09/30/15
				AMT DUE 89.91
***** 23.002-2-1 *****				
	Cr 39			ACCT 1- 52- 6
23.002-2-1	910 Priv forest		Massena Central Sch	27,800
Seaway Timber Harvesting Inc	Massena 1 405801	27,800		BILL 1621
15121 State Highway 37	ACRES 111.10	27,800		
Massena, NY 13662-3143	EAST-0329056 NRTH-1773676			
	DEED BOOK 2010 PG-19458			
	FULL MARKET VALUE	30,549		
TOTAL TAX ---				555.47**
				DATE #1 09/30/15
				AMT DUE 555.47
***** 23.002-2-7 *****				
	Cr 39			ACCT 1- 10-13
23.002-2-7	910 Priv forest		Massena Central Sch	17,500
Seaway Timber Harvesting Inc.	Massena 1 405801	17,500		BILL 1622
15121 State Highway 37	ACRES 48.00	17,500		
Massena, NY 13662-3143	EAST-0330441 NRTH-1775254			
	DEED BOOK 2007 PG-17835			
	FULL MARKET VALUE	19,231		
TOTAL TAX ---				349.67**
				DATE #1 09/30/15
				AMT DUE 349.67
*****				

STATE OF NEW YORK  
 COUNTY - St Lawrence  
 SCHOOL - Massena 1  
 TOWN - Louisville  
 SWIS - 405289

2 0 1 5 S C H O O L T A X R O L L  
 T A X A B L E SECTION OF THE ROLL - 1  
 OWNERS NAME SEQUENCE  
 UNIFORM PERCENT OF VALUE IS 091.00

PAGE 639  
 VALUATION DATE-JUL 01, 2014  
 TAXABLE STATUS DATE-MAR 01, 2015

TAX MAP PARCEL NUMBER	PROPERTY LOCATION & CLASS	ASSESSMENT	EXEMPTION CODE-----	SCHOOL
CURRENT OWNERS NAME	SCHOOL DISTRICT	LAND	TAX DESCRIPTION	TAXABLE VALUE
CURRENT OWNERS ADDRESS	PARCEL SIZE/GRID COORD	TOTAL	SPECIAL DISTRICTS	TAX AMOUNT
***** 8.004-2-10 *****				
8.004-2-10	96 Whalen Rd			ACCT 1- 79- 7
Seaway Timber Harvesting, Inc.	113 Cattle farm		Massena Central Sch	240,000
15121 State Highway 37	Massena 1 405801	94,400		
Massena, NY 13662	ACRES 298.70	240,000		
	EAST-0334642 NRTH-1797546			
	DEED BOOK 2004 PG-14083			
	FULL MARKET VALUE	263,736		
TOTAL TAX ---				4,795.46**
			DATE #1	09/30/15
			AMT DUE	4,795.46
***** 8.048-1-11.1 *****				
8.048-1-11.1	54 River Dr/Wilson Hill			ACCT 1- 12-15
Secours-Carroll Mary Madeline	260 Seasonal res - WTRFNT		Massena Central Sch	119,600
33 Benjamin St	Massena 1 405801	88,400		
Old Greenwich, CT 06870	Lot 54	119,600		
	NYPA #8548			
	FRNT 96.00 DPTH 265.00			
	EAST-0321747 NRTH-1800208			
	DEED BOOK 2002 PG-10034			
	FULL MARKET VALUE	131,429		
TOTAL TAX ---				2,389.74**
			DATE #1	09/30/15
			AMT DUE	2,389.74
***** 8.004-2-1 *****				
8.004-2-1	280 Whalen Rd			ACCT 1- 31- 3
Seeber Brian D	210 1 Family Res		Basic Star 41854	28,800
Seeber Eleanora	Massena 1 405801	12,300	Massena Central Sch	137,800
280 Whalen Rd	FRNT 200.00 DPTH 210.00	137,800		
Massena, NY 13662	BANK8888869			
	EAST-0329575 NRTH-1799600			
	DEED BOOK 1113 PG-94			
	FULL MARKET VALUE	151,429		
TOTAL TAX ---				2,219.39**
			DATE #1	09/30/15
			AMT DUE	2,219.39
***** 9.057-4-18 *****				
9.057-4-18	11 Cr 43			ACCT 1- 56-14
Seeber Karen	210 1 Family Res		Basic Star 41854	28,800
11 County Route 43	Massena 1 405801	8,500	Massena Central Sch	75,000
Massena, NY 13662	FRNT 75.00 DPTH 200.00	75,000		
	EAST-0349302 NRTH-1798457			
	DEED BOOK 2005 PG-7862			
	FULL MARKET VALUE	82,418		
TOTAL TAX ---				964.58**
			DATE #1	09/30/15
			AMT DUE	964.58
*****				

STATE OF NEW YORK  
 COUNTY - St Lawrence  
 SCHOOL - Massena 1  
 TOWN - Louisville  
 SWIS - 405289

2 0 1 5 S C H O O L T A X R O L L  
 T A X A B L E SECTION OF THE ROLL - 1  
 OWNERS NAME SEQUENCE  
 UNIFORM PERCENT OF VALUE IS 091.00

PAGE 640  
 VALUATION DATE-JUL 01, 2014  
 TAXABLE STATUS DATE-MAR 01, 2015

TAX MAP PARCEL NUMBER	PROPERTY LOCATION & CLASS	ASSESSMENT	EXEMPTION CODE-----	SCHOOL
CURRENT OWNERS NAME	SCHOOL DISTRICT	LAND	TAX DESCRIPTION	TAXABLE VALUE
CURRENT OWNERS ADDRESS	PARCEL SIZE/GRID COORD	TOTAL	SPECIAL DISTRICTS	TAX AMOUNT
***** 9.048-1-9 *****				
9.048-1-9	348 Kingsley Rd			ACCT 1- 37-10
Seguin David P	210 1 Family Res		Massena Central Sch	BILL 1627
Durgan Sandra L	Massena 1 405801	7,700		947.10
PO Box 5053	FRNT 75.00 DPTH 150.00	47,400		
Massena, NY 13662-5053	EAST-0347259 NRTH-1801258			
	DEED BOOK 2013 PG-14905			
	FULL MARKET VALUE	52,088		
TOTAL TAX ---				947.10**
				DATE #1 09/30/15
				AMT DUE 947.10
***** 9.073-2-16 *****				
9.073-2-16	260 Andrews St			ACCT 1- 60-14
Seguin Louis	210 1 Family Res		Enhanced S 41834	BILL 1628
Seguin Eleanor	Massena 1 405801	7,400	Massena Central Sch	58,200
260 Andrews St	FRNT 73.00 DPTH 165.00	58,200		1,162.90
Massena, NY 13662	EAST-0349410 NRTH-1795132			
	DEED BOOK 980 PG-32			
	FULL MARKET VALUE	63,956		
TOTAL TAX ---				82.90**
				DATE #1 09/30/15
				AMT DUE 82.90
***** 15.001-1-2.1 *****				
15.001-1-2.1	13921 Sh 37			ACCT 1- 42- 2
Seguin Rick	210 1 Family Res		Massena Central Sch	BILL 1629
1378 State Highway 11C	Massena 1 405801	13,100		523.50
Brasher Falls, NY 13613-3119	FRNT 300.00 DPTH 150.00	26,200		
	EAST-0313629 NRTH-1787983			
	DEED BOOK 2010 PG-16838			
	FULL MARKET VALUE	28,791		
TOTAL TAX ---				523.50**
				DATE #1 09/30/15
				AMT DUE 523.50
***** 9.056-1-4 *****				
9.056-1-4	Cline Dr			ACCT 1- 56- 5
Serviss Robert	311 Res vac land		Massena Central Sch	BILL 1630
Serviss Susan	Massena 1 405801	5,700		113.89
13039 W Skyview Dr	FRNT 200.00 DPTH 116.00	5,700		
Sun City West, AZ 85375-5055	EAST-0348321 NRTH-1799152			
	DEED BOOK 984 PG-1126			
	FULL MARKET VALUE	6,264		
TOTAL TAX ---				113.89**
				DATE #1 09/30/15
				AMT DUE 113.89
*****				

STATE OF NEW YORK  
COUNTY - St Lawrence  
SCHOOL - Massena 1  
TOWN - Louisville  
SWIS - 405289

2 0 1 5 S C H O O L T A X R O L L  
T A X A B L E SECTION OF THE ROLL - 1  
OWNERS NAME SEQUENCE  
UNIFORM PERCENT OF VALUE IS 091.00

PAGE 641  
VALUATION DATE-JUL 01, 2014  
TAXABLE STATUS DATE-MAR 01, 2015

TAX MAP PARCEL NUMBER	PROPERTY LOCATION & CLASS	ASSESSMENT	EXEMPTION CODE-----	SCHOOL
CURRENT OWNERS NAME	SCHOOL DISTRICT	LAND	TAX DESCRIPTION	TAXABLE VALUE
CURRENT OWNERS ADDRESS	PARCEL SIZE/GRID COORD	TOTAL	SPECIAL DISTRICTS	TAX AMOUNT
*****				
16.001-2-4	38 Forest Rd			16.001-2-4 *****
Severence Robert D	210 1 Family Res		Basic Star 41854	ACCT 1- 16-14 BILL 1631
Severence Janie B	Massena 1 405801	8,400	Massena Central Sch	28,800
38 Forest Rd	FRNT 100.00 DPTH 150.00	57,900		1,156.90
Massena, NY 13662	BANK8888830			
	EAST-0343630 NRTH-1787316			
	DEED BOOK 2008 PG-1844			
	FULL MARKET VALUE	63,626		
			TOTAL TAX ---	622.90**
			DATE #1	09/30/15
			AMT DUE	622.90
*****				
8.062-1-11.1	246 River Dr/Wilson Hill			8.062-1-11.1 *****
Sewall Susan	210 1 Family Res - WTRFNT		Enhanced S 41834	ACCT 1- 36-10 BILL 1632
246 River Dr	Massena 1 405801	85,100	Massena Central Sch	62,690
Massena, NY 13662	Lot 246	154,200		3,081.08
	& NYPA #8462			
	FRNT 67.00 DPTH 288.00			
	EAST-0315854 NRTH-1796999			
	DEED BOOK 954 PG-00164			
	FULL MARKET VALUE	169,451		
			TOTAL TAX ---	2,001.08**
			DATE #1	09/30/15
			AMT DUE	2,001.08
*****				
23.001-3-6	434 Cr 36			23.001-3-6 *****
Shantie Philip E	210 1 Family Res		Basic Star 41854	ACCT 1- 65- 8 BILL 1633
Shantie Beverly	Massena 1 405801	6,800	Massena Central Sch	28,800
434 County Route 36	FRNT 200.00 DPTH	51,300		1,025.03
Chase Mills, NY 13621	ACRES 1.00			
	EAST-0314652 NRTH-1771968			
	DEED BOOK 1023 PG-115			
	FULL MARKET VALUE	56,374		
			TOTAL TAX ---	491.03**
			DATE #1	09/30/15
			AMT DUE	491.03
*****				
8.062-1-21.21	226 River Dr/Wilson Hill			8.062-1-21.21 *****
Sharpe Thomas A	260 Seasonal res - WTRFNT		Massena Central Sch	BILL 1634
Sharpe Barbara J	Massena 1 405801	81,200		2,497.63
64 Edie Rd	LOT 226	125,000		
Saratoga Springs, NY 12866	& NYPA Parcel #8472			
	FRNT 80.00 DPTH 240.00			
	EAST-0316447 NRTH-1797645			
	DEED BOOK 2008 PG-16169			
	FULL MARKET VALUE	137,363		
			TOTAL TAX ---	2,497.63**
			DATE #1	09/30/15
			AMT DUE	2,497.63
*****				

STATE OF NEW YORK  
 COUNTY - St Lawrence  
 SCHOOL - Massena 1  
 TOWN - Louisville  
 SWIS - 405289

2 0 1 5 S C H O O L T A X R O L L  
 T A X A B L E SECTION OF THE ROLL - 1  
 OWNERS NAME SEQUENCE  
 UNIFORM PERCENT OF VALUE IS 091.00

PAGE 642  
 VALUATION DATE-JUL 01, 2014  
 TAXABLE STATUS DATE-MAR 01, 2015

TAX MAP PARCEL NUMBER	PROPERTY LOCATION & CLASS	ASSESSMENT	EXEMPTION CODE-----	SCHOOL
CURRENT OWNERS NAME	SCHOOL DISTRICT	LAND	TAX DESCRIPTION	TAXABLE VALUE
CURRENT OWNERS ADDRESS	PARCEL SIZE/GRID COORD	TOTAL	SPECIAL DISTRICTS	TAX AMOUNT
***** 9.057-4-13 *****				
27 Cr 43				ACCT 1- 65-10 BILL 1635
9.057-4-13	210 1 Family Res		Basic Star 41854	28,800
Shaw James	Massena 1 405801	12,200	Massena Central Sch	92,000 1,838.26
Shaw Rebecca	FRNT 150.00 DPTH 200.00	92,000		
27 County Route 43	EAST-0349058 NRTH-1798846			
Massena, NY 13662	DEED BOOK 844 PG-393			
	FULL MARKET VALUE	101,099		
TOTAL TAX ---				1,304.26**
				DATE #1 09/30/15
				AMT DUE 1,304.26
***** 9.003-3-36 *****				
3 CR 41				ACCT 1- 51- 4 BILL 1636
9.003-3-36	470 Misc service		Massena Central Sch	35,000 699.34
Sheets Robert J	Massena 1 405801	10,500		
800 State Highway 131	140x140x100x80x80	35,000		
Massena, NY 13662	FRNT 100.00 DPTH 60.00			
	EAST-0340713 NRTH-1795117			
	DEED BOOK 2004 PG-17401			
	FULL MARKET VALUE	38,462		
TOTAL TAX ---				699.34**
				DATE #1 09/30/15
				AMT DUE 699.34
***** 16.026-2-12.1 *****				
636 Cr 40				ACCT 1- 84-12 BILL 1637
16.026-2-12.1	210 1 Family Res - WTRFNT		Basic Star 41854	28,800
Sheridan Richard Jr	Massena 1 405801	28,700	Massena Central Sch	156,200 3,121.04
Sheridan Candace J	FRNT 355.00 DPTH 324.00	156,200		
636 County Route 40	ACRES 2.50			
Massena, NY 13662	EAST-0352547 NRTH-1790499			
	DEED BOOK 2004 PG-11785			
	FULL MARKET VALUE	171,648		
TOTAL TAX ---				2,587.04**
				DATE #1 09/30/15
				AMT DUE 2,587.04
***** 15.002-2-24.1 *****				
15.002-2-24.1	Wallace Rd			BILL 1638
Sherman Deborah	311 Res vac land		Massena Central Sch	3,900 77.93
246 Wallace Rd	Massena 1 405801	3,900		
Norfolk, NY 13667-3277	FRNT 600.00 DPTH	3,900		
	ACRES 8.70			
	EAST-0335757 NRTH-1785821			
	DEED BOOK 2013 PG-3458			
	FULL MARKET VALUE	4,286		
TOTAL TAX ---				77.93**
				DATE #1 09/30/15
				AMT DUE 77.93
*****				

STATE OF NEW YORK  
 COUNTY - St Lawrence  
 SCHOOL - Massena 1  
 TOWN - Louisville  
 SWIS - 405289

2 0 1 5 S C H O O L T A X R O L L  
 T A X A B L E SECTION OF THE ROLL - 1  
 OWNERS NAME SEQUENCE  
 UNIFORM PERCENT OF VALUE IS 091.00

PAGE 643  
 VALUATION DATE-JUL 01, 2014  
 TAXABLE STATUS DATE-MAR 01, 2015

TAX MAP PARCEL NUMBER	PROPERTY LOCATION & CLASS	ASSESSMENT	EXEMPTION CODE-----	SCHOOL
CURRENT OWNERS NAME	SCHOOL DISTRICT	LAND	TAX DESCRIPTION	TAXABLE VALUE
CURRENT OWNERS ADDRESS	PARCEL SIZE/GRID COORD	TOTAL	SPECIAL DISTRICTS	TAX AMOUNT
*****				
16.001-4-3.12	246 Wallace Rd			16.001-4-3.12 *****
Sherman Deborah S	210 1 Family Res		Basic Star 41854	BILL 1639
246 Wallace Rd	Massena 1 405801	14,800	Massena Central Sch	28,800
Norfolk, NY 13667	ACRES 2.00	79,500		1,588.50
	EAST-0337050 NRTH-1784422			
	DEED BOOK 1998 PG-8886			
	FULL MARKET VALUE	87,363		
			TOTAL TAX ---	1,054.50**
				DATE #1 09/30/15
				AMT DUE 1,054.50
*****				
9.062-3-5	Nichols Dr			9.062-3-5 *****
Shirley Daniel P	311 Res vac land		Massena Central Sch	BILL 1640
Shirley Renee	Massena 1 405801	10,000		199.81
20 Lincoln Ave	FRNT 181.00 DPTH 205.00	10,000		
Massena, NY 13662-3464	EAST-0340068 NRTH-1796940			
	DEED BOOK 2015 PG-4275			
	FULL MARKET VALUE	10,989		
PRIOR OWNER ON 3/01/2015				
Ward Joseph			TOTAL TAX ---	199.81**
				DATE #1 09/30/15
				AMT DUE 199.81
*****				
9.003-2-79	169 Kingsley Rd			9.003-2-79 *****
Shirley Donald	270 Mfg housing		Basic Star 41854	BILL 1641
Shirley Trudy	Massena 1 405801	12,300	Massena Central Sch	27,100
169 Kingsley Rd	FRNT 150.00 DPTH 215.00	27,100		541.49
Massena, NY 13662	EAST-0343286 NRTH-1798843			
	DEED BOOK 961 PG-00541			
	FULL MARKET VALUE	29,780		
			TOTAL TAX ---	7.49**
				DATE #1 09/30/15
				AMT DUE 7.49
*****				
9.003-2-15	171 Kingsley Rd			9.003-2-15 *****
Shirley Myron	270 Mfg housing		Basic Star 41854	ACCT 1- 21-11 BILL 1642
Shirley Cindy	Massena 1 405801	12,300	Massena Central Sch	24,900
171 Kingsley Rd	FRNT 150.00 DPTH 215.00	24,900		497.53
Massena, NY 13662	EAST-0343419 NRTH-1798934			
	DEED BOOK 961 PG-539			
	FULL MARKET VALUE	27,363		
			TOTAL TAX ---	0.00**
*****				

STATE OF NEW YORK  
 COUNTY - St Lawrence  
 SCHOOL - Massena 1  
 TOWN - Louisville  
 SWIS - 405289

2 0 1 5 S C H O O L T A X R O L L  
 T A X A B L E SECTION OF THE ROLL - 1  
 OWNERS NAME SEQUENCE  
 UNIFORM PERCENT OF VALUE IS 091.00

PAGE 644  
 VALUATION DATE-JUL 01, 2014  
 TAXABLE STATUS DATE-MAR 01, 2015

TAX MAP PARCEL NUMBER	PROPERTY LOCATION & CLASS	ASSESSMENT	EXEMPTION CODE-----	SCHOOL
CURRENT OWNERS NAME	SCHOOL DISTRICT	LAND	TAX DESCRIPTION	TAXABLE VALUE
CURRENT OWNERS ADDRESS	PARCEL SIZE/GRID COORD	TOTAL	SPECIAL DISTRICTS	TAX AMOUNT
***** 9.003-2-13 *****				
9.003-2-13	152 Kingsley Rd			ACCT 1- 66- 5
Shirley Myron A & Etal	433 Auto body		Massena Central Sch	30,500
171 Kingsley Rd	Massena 1 405801	14,400		
Massena, NY 13662-3126	FRNT 241.00 DPTH 117.00	30,500		
	EAST-0343126 NRTH-1798443			
	DEED BOOK 1085 PG-258			
	FULL MARKET VALUE	33,516		
			TOTAL TAX ---	609.42**
				DATE #1 09/30/15
				AMT DUE 609.42
***** 15.048-1-2.2 *****				
15.048-1-2.2	30 Lincoln Dr			ACCT 1- 66- 9
Shirley Patti L	312 Vac w/imprv - WTRFNT		Massena Central Sch	12,600
50 Lincoln Dr	Massena 1 405801	12,600		
Massena, NY 13662-3464	FRNT 105.00 DPTH	12,600		
	ACRES 1.00			
	EAST-0322258 NRTH-1785607			
	DEED BOOK 2010 PG-1471			
	FULL MARKET VALUE	13,846		
			TOTAL TAX ---	251.76**
				DATE #1 09/30/15
				AMT DUE 251.76
***** 15.048-1-2.1 *****				
15.048-1-2.1	22 Lincoln Dr			ACCT 1- 66- 9
Shirley Paul	210 1 Family Res		Enhanced S 41834	
Shirley Patricia	Massena 1 405801	7,600	Massena Central Sch	79,300
22 Lincoln Dr	FRNT 70.00 DPTH 340.00	79,300		
Massena, NY 13662	BANK8888830			
	EAST-0322340 NRTH-1785619			
	DEED BOOK 812 PG-406			
	FULL MARKET VALUE	87,143		
			TOTAL TAX ---	504.50**
				DATE #1 09/30/15
				AMT DUE 504.50
***** 15.048-1-18 *****				
15.048-1-18	800 Cr 39			ACCT 1- 78-10
Shirley Robert	210 1 Family Res		Massena Central Sch	24,300
Shirley Michelle	Massena 1 405801	8,200		
20 Lincoln Dr	FRNT 85.00 DPTH 200.00	24,300		
Massena, NY 13662-3464	EAST-0323168 NRTH-1785473			
	DEED BOOK 2010 PG-14217			
	FULL MARKET VALUE	26,703		
			TOTAL TAX ---	485.54**
				DATE #1 09/30/15
				AMT DUE 485.54



STATE OF NEW YORK  
 COUNTY - St Lawrence  
 SCHOOL - Massena 1  
 TOWN - Louisville  
 SWIS - 405289

2 0 1 5 S C H O O L T A X R O L L  
 T A X A B L E SECTION OF THE ROLL - 1  
 OWNERS NAME SEQUENCE  
 UNIFORM PERCENT OF VALUE IS 091.00

PAGE 645  
 VALUATION DATE-JUL 01, 2014  
 TAXABLE STATUS DATE-MAR 01, 2015

TAX MAP PARCEL NUMBER	PROPERTY LOCATION & CLASS	ASSESSMENT	EXEMPTION CODE-----	SCHOOL
CURRENT OWNERS NAME	SCHOOL DISTRICT	LAND	TAX DESCRIPTION	TAXABLE VALUE
CURRENT OWNERS ADDRESS	PARCEL SIZE/GRID COORD	TOTAL	SPECIAL DISTRICTS	TAX AMOUNT
***** 15.048-1-3.1 *****				
15.048-1-3.1	20 Lincoln Dr			ACCT 1- 66- 8 BILL 1647
Shirley Robert P	210 1 Family Res - WTRFNT		Basic Star 41854	28,800
Shirley Michelle J	Massena 1 405801	13,500	Massena Central Sch	87,000
20 Lincoln Dr	FRNT 240.00 DPTH	87,000		
Massena, NY 13662	ACRES 1.40			
	EAST-0322470 NRTH-1785624			
	DEED BOOK 1048 PG-795			
	FULL MARKET VALUE	95,604		
			TOTAL TAX ---	1,204.35**
			DATE #1	09/30/15
			AMT DUE	1,204.35
***** 15.048-1-19 *****				
15.048-1-19	796,798 Cr 39			ACCT 1- 66- 7 BILL 1648
Shirley Thomas E	210 1 Family Res - WTRFNT		Basic Star 41854	28,800
796 County Route 39	Massena 1 405801	13,700	Massena Central Sch	45,600
Massena, NY 13662	FRNT 217.00 DPTH	45,600		
	ACRES 1.80			
	EAST-0323443 NRTH-1785470			
	DEED BOOK 1999 PG-17590			
	FULL MARKET VALUE	50,110		
			TOTAL TAX ---	377.14**
			DATE #1	09/30/15
			AMT DUE	377.14
***** 15.048-1-30.11 *****				
15.048-1-30.11	Lincoln Dr			ACCT 1- 42- 4.1 BILL 1649
Shirley William	314 Rural vac<10		Massena Central Sch	2,800
Shirley Patti	Massena 1 405801	2,800		
50 Lincoln Dr	FRNT 350.00 DPTH	2,800		
Massena, NY 13662	ACRES 3.20			
	EAST-0322351 NRTH-1785176			
	DEED BOOK 1101 PG-12			
	FULL MARKET VALUE	3,077		
			TOTAL TAX ---	55.95**
			DATE #1	09/30/15
			AMT DUE	55.95
***** 15.048-1-1 *****				
15.048-1-1	36 Lincoln Dr			ACCT 1- 84- 8 BILL 1650
Shirley William P	210 1 Family Res - WTRFNT		Massena Central Sch	28,000
Shirley Patti L	Massena 1 405801	15,500		
50 Lincoln Dr	ACRES 4.30	28,000		
Massena, NY 13662	EAST-0322015 NRTH-1785587			
	DEED BOOK 2005 PG-13304			
	FULL MARKET VALUE	30,769		
			TOTAL TAX ---	559.47**
			DATE #1	09/30/15
			AMT DUE	559.47
*****				

STATE OF NEW YORK  
 COUNTY - St Lawrence  
 SCHOOL - Massena 1  
 TOWN - Louisville  
 SWIS - 405289

2 0 1 5 S C H O O L T A X R O L L  
 T A X A B L E SECTION OF THE ROLL - 1  
 OWNERS NAME SEQUENCE  
 UNIFORM PERCENT OF VALUE IS 091.00

PAGE 646  
 VALUATION DATE-JUL 01, 2014  
 TAXABLE STATUS DATE-MAR 01, 2015

TAX MAP PARCEL NUMBER	PROPERTY LOCATION & CLASS	ASSESSMENT	EXEMPTION CODE-----	SCHOOL
CURRENT OWNERS NAME	SCHOOL DISTRICT	LAND	TAX DESCRIPTION	TAXABLE VALUE
CURRENT OWNERS ADDRESS	PARCEL SIZE/GRID COORD	TOTAL	SPECIAL DISTRICTS	TAX AMOUNT
*****				15.048-1-30.2 *****
15.048-1-30.2	48,50 Lincoln Dr			ACCT 1-42-4.2 BILL 1651
Shirley William P	210 1 Family Res		Basic Star 41854	28,800
Shirley Patti L	Massena 1 405801	15,700	Massena Central Sch	131,800
50 Lincoln Dr	ACRES 5.00 BANK8888830	131,800		
Massena, NY 13662	EAST-0321999 NRTH-1785165			
	DEED BOOK 1100 PG-718			
	FULL MARKET VALUE	144,835		
TOTAL TAX ---				2,099.51**
				DATE #1 09/30/15
				AMT DUE 2,099.51
*****				8.044-1-20 *****
8.044-1-20	37 Tucker Ter			ACCT 1- 74- 5. 4 BILL 1652
Siddon Barbara	210 1 Family Res		Enhanced S 41834	62,690
37 Tucker Ter	Massena 1 405801	13,000	Massena Central Sch	109,900
Massena, NY 13662	FRNT 200.00 DPTH 170.00	109,900		
	BANK8888111			
	EAST-0334252 NRTH-1803876			
	DEED BOOK 901 PG-587			
	FULL MARKET VALUE	120,769		
TOTAL TAX ---				1,115.92**
				DATE #1 09/30/15
				AMT DUE 1,115.92
*****				8.002-1-10 *****
8.002-1-10	688 Sh 131			ACCT 1- 17-13 BILL 1653
Siddon Loren	210 1 Family Res		Basic Star 41854	28,800
Siddon Patricia	Massena 1 405801	12,400	Massena Central Sch	93,600
688 State Highway 131	165x175x229x201	93,600		
Massena, NY 13662	FRNT 165.00 DPTH 188.00			
	EAST-0331859 NRTH-1803272			
	DEED BOOK 994 PG-542			
	FULL MARKET VALUE	102,857		
TOTAL TAX ---				1,336.23**
				DATE #1 09/30/15
				AMT DUE 1,336.23
*****				8.002-1-11.1 *****
8.002-1-11.1	Sh 131			ACCT 1- 17-12. 1 BILL 1654
Siddon Loren	322 Rural vac>10		Massena Central Sch	16,800
Siddon Patricia	Massena 1 405801	16,800		335.68
688 State Highway 131	FRNT 122.00 DPTH	16,800		
Massena, NY 13662	ACRES 45.70			
	EAST-0332217 NRTH-1802891			
	DEED BOOK 994 PG-542			
	FULL MARKET VALUE	18,462		
TOTAL TAX ---				335.68**
				DATE #1 09/30/15
				AMT DUE 335.68
*****				

STATE OF NEW YORK  
 COUNTY - St Lawrence  
 SCHOOL - Massena 1  
 TOWN - Louisville  
 SWIS - 405289

2 0 1 5 S C H O O L T A X R O L L  
 T A X A B L E SECTION OF THE ROLL - 1  
 OWNERS NAME SEQUENCE  
 UNIFORM PERCENT OF VALUE IS 091.00

PAGE 647  
 VALUATION DATE-JUL 01, 2014  
 TAXABLE STATUS DATE-MAR 01, 2015

TAX MAP PARCEL NUMBER	PROPERTY LOCATION & CLASS	ASSESSMENT	EXEMPTION CODE-----	SCHOOL
CURRENT OWNERS NAME	SCHOOL DISTRICT	LAND	TAX DESCRIPTION	TAXABLE VALUE
CURRENT OWNERS ADDRESS	PARCEL SIZE/GRID COORD	TOTAL	SPECIAL DISTRICTS	TAX AMOUNT
*****				
16.034-2-6	584 Cr 40			16.034-2-6
Siddon Rebecca M	210 1 Family Res - WTRFNT		Massena Central Sch	ACCT 1- 24- 9.1
584 County Route 40	Massena 1 405801	20,400		BILL 1655
Massena, NY 13662	FRNT 100.00 DPTH 353.00	59,900		
	BANK8888869			
	EAST-0352026 NRTH-1789332			
	DEED BOOK 2007 PG-19694			
	FULL MARKET VALUE	65,824		
			TOTAL TAX ---	1,196.87**
			DATE #1	09/30/15
			AMT DUE	1,196.87
*****				
8.047-3-11.1	68 Wolverine Pt/Wilson Hill			8.047-3-11.1
Siddon Stephen L	210 1 Family Res - WTRFNT		Basic Star 41854	ACCT 1- 71-15
Siddon Valerie V	Massena 1 405801	94,900	Massena Central Sch	BILL 1656
68 Wolverine Pt	Lot 68 Wilson Hill	230,900		28,800
Massena, NY 13662	112x203x100wFx157			4,613.63
	FRNT 97.00 DPTH 248.00			
	EAST-0321349 NRTH-1800365			
	DEED BOOK 2001 PG-7808			
	FULL MARKET VALUE	253,736		
			TOTAL TAX ---	4,079.63**
			DATE #1	09/30/15
			AMT DUE	4,079.63
*****				
8.036-2-23.1	53 Tucker Ter			8.036-2-23.1
Siddon Thomas L	210 1 Family Res		Basic Star 41854	ACCT 1- 89- 1.2
Siddon Jacqueline J	Massena 1 405801	25,600	Massena Central Sch	BILL 1657
53 Tucker Ter	FRNT 240.00 DPTH 280.00	127,300		28,800
Massena, NY 13662	ACRES 2.50			2,543.59
	EAST-0334092 NRTH-1804389			
	DEED BOOK 2004 PG-17188			
	FULL MARKET VALUE	139,890		
			TOTAL TAX ---	2,009.59**
			DATE #1	09/30/15
			AMT DUE	2,009.59
*****				
9.001-1-10	Martin Rd			9.001-1-10
Sidhu Jaspal	322 Rural vac>10		Massena Central Sch	ACCT 1- 19- 2. 1
956 Whitehall Ln	Massena 1 405801	17,000		BILL 1658
Brentwood, CA 94513	ACRES 9.60	17,000		339.68
	EAST-0339648 NRTH-1801805			
	DEED BOOK 1093 PG-1120			
	FULL MARKET VALUE	18,681		
			TOTAL TAX ---	339.68**
			DATE #1	09/30/15
			AMT DUE	339.68
*****				

STATE OF NEW YORK  
 COUNTY - St Lawrence  
 SCHOOL - Massena 1  
 TOWN - Louisville  
 SWIS - 405289

2 0 1 5 S C H O O L T A X R O L L  
 T A X A B L E SECTION OF THE ROLL - 1  
 OWNERS NAME SEQUENCE  
 UNIFORM PERCENT OF VALUE IS 091.00

PAGE 648  
 VALUATION DATE-JUL 01, 2014  
 TAXABLE STATUS DATE-MAR 01, 2015

TAX MAP PARCEL NUMBER	PROPERTY LOCATION & CLASS	ASSESSMENT	EXEMPTION CODE-----	SCHOOL
CURRENT OWNERS NAME	SCHOOL DISTRICT	LAND	TAX DESCRIPTION	TAXABLE VALUE
CURRENT OWNERS ADDRESS	PARCEL SIZE/GRID COORD	TOTAL	SPECIAL DISTRICTS	TAX AMOUNT
*****				
16.034-2-11	556 Cr 40			16.034-2-11
Sienkiewicz Randy E	210 1 Family Res - WTRFNT		Basic Star 41854	ACCT 1- 53- 3.21 BILL 1659
Siddon Rebecca M	Massena 1 405801	27,400	Massena Central Sch	124,400 2,485.65
556 County Route 40	FRNT 150.00 DPTH	124,400		
Massena, NY 13662-3303	ACRES 1.40 BANK8888869			
	EAST-0351820 NRTH-1788662			
	DEED BOOK 2011 PG-19174			
	FULL MARKET VALUE	136,703		
			TOTAL TAX ---	1,951.65**
			DATE #1	09/30/15
			AMT DUE	1,951.65
*****				
9.065-4-11.2	252B Sh 37B			9.065-4-11.2
Sienkiewicz Fred A	210 1 Family Res - WTRFNT		Basic Star 41854	BILL 1660
Sienkiewicz Debbie M	Massena 1 405801	28,900	Massena Central Sch	128,800 2,573.56
252B State Highway 37B	FRNT 250.00 DPTH 350.00	128,800		
Massena, NY 13662	BANK8888150			
	EAST-0349805 NRTH-1797711			
	DEED BOOK 1040 PG-00111			
	FULL MARKET VALUE	141,538		
			TOTAL TAX ---	2,039.56**
			DATE #1	09/30/15
			AMT DUE	2,039.56
*****				
8.054-1-25.1	203 River Dr			8.054-1-25.1
Silmser Phillip M	311 Res vac land		Massena Central Sch	BILL 1661
Silmser Geraldine F	Massena 1 405801	41,500		41,500 829.21
3224 Lenape Dr	Wilson Hill Lot 197	41,500		
Dresher, PA 19025	309'X 200'X 301' X 200'			
	FRNT 309.00 DPTH 200.00			
	EAST-0317254 NRTH-1798014			
	DEED BOOK 2004 PG-19926			
	FULL MARKET VALUE	45,604		
			TOTAL TAX ---	829.21**
			DATE #1	09/30/15
			AMT DUE	829.21
*****				
8.062-1-8.1	252 River Dr/Wilson Hill			8.062-1-8.1
Silmser Robert J	210 1 Family Res - WTRFNT		Basic Star 41854	ACCT 1-13-1 BILL 1662
33 Clark St	Massena 1 405801	86,200	Massena Central Sch	155,600 3,109.06
Massena, NY 13662	Lot 252	155,600		
	& NYPS Parcel #8460			
	FRNT 61.00 DPTH 279.00			
	EAST-0315599 NRTH-1796903			
	DEED BOOK 2009 PG-6668			
	FULL MARKET VALUE	170,989		
			TOTAL TAX ---	2,575.06**
			DATE #1	09/30/15
			AMT DUE	2,575.06
*****				

STATE OF NEW YORK  
 COUNTY - St Lawrence  
 SCHOOL - Massena 1  
 TOWN - Louisville  
 SWIS - 405289

2 0 1 5 S C H O O L T A X R O L L  
 T A X A B L E SECTION OF THE ROLL - 1  
 OWNERS NAME SEQUENCE  
 UNIFORM PERCENT OF VALUE IS 091.00

PAGE 649  
 VALUATION DATE-JUL 01, 2014  
 TAXABLE STATUS DATE-MAR 01, 2015

TAX MAP PARCEL NUMBER	PROPERTY LOCATION & CLASS	ASSESSMENT	EXEMPTION CODE-----	SCHOOL
CURRENT OWNERS NAME	SCHOOL DISTRICT	LAND	TAX DESCRIPTION	TAXABLE VALUE
CURRENT OWNERS ADDRESS	PARCEL SIZE/GRID COORD	TOTAL	SPECIAL DISTRICTS	TAX AMOUNT
*****				
15.003-2-24	741 Cr 36			15.003-2-24
	270 Mfg housing		Enhanced S 41834	ACCT 1- 53- 9.2 BILL 1663
Silver Joan E (LU)	Massena 1 405801	7,200	Massena Central Sch	28,000 559.47
Silver Marvin (LU)	ACRES 1.20	28,000		
741 County Route36	EAST-0318203 NRTH-1778584			
Norfolk, NY 13667	DEED BOOK 2014 PG-4610			
	FULL MARKET VALUE	30,769		
				TOTAL TAX --- 0.00**
*****				
8.004-2-35.11	536 Sh 131			8.004-2-35.11
	210 1 Family Res		Massena Central Sch	ACCT 1- 30-13.11 BILL 1664
Simmons Nicholas D	Massena 1 405801	34,600		120,000 2,397.73
Simmons Debra A	FRNT 190.00 DPTH 411.00	120,000		
13042 Callaway Ct	EAST-0330528 NRTH-1799384			
Fishers, IN 46037	DEED BOOK 2007 PG-18614			
	FULL MARKET VALUE	131,868		
				TOTAL TAX --- 2,397.73**
				DATE #1 09/30/15
				AMT DUE 2,397.73
*****				
16.003-1-13.1	9740,9750 Sh 56			16.003-1-13.1
	210 1 Family Res		Massena Central Sch	ACCT 1- 43-12. 2 BILL 1665
Simonds Mark A	Massena 1 405801	14,200		103,500 2,068.04
Simonds Alicia M	ACRES 1.10 BANK8888111	103,500		
280 County Route 51	EAST-0342939 NRTH-1783600			
Winthrop, NY 13697-3145	DEED BOOK 2015 PG-7981			
	FULL MARKET VALUE	113,736		
				TOTAL TAX --- 2,068.04**
				DATE #1 09/30/15
				AMT DUE 2,068.04
*****				
8.036-2-7	Tucker Ter			8.036-2-7
	314 Rural vac<10		Massena Central Sch	ACCT 1- 13-10 BILL 1666
Simpson Carol L	Massena 1 405801	10,000		10,000 199.81
Fairway West	167x140x167x144	10,000		
522 Weldon Dr Dr Apt A4	FRNT 167.00 DPTH 142.00			
Watertown, NY 13601	EAST-0334587 NRTH-1804595			
	DEED BOOK 2005 PG-10395			
	FULL MARKET VALUE	10,989		
				TOTAL TAX --- 199.81**
				DATE #1 09/30/15
				AMT DUE 199.81
*****				

STATE OF NEW YORK  
 COUNTY - St Lawrence  
 SCHOOL - Massena 1  
 TOWN - Louisville  
 SWIS - 405289

2 0 1 5 S C H O O L T A X R O L L  
 T A X A B L E SECTION OF THE ROLL - 1  
 OWNERS NAME SEQUENCE  
 UNIFORM PERCENT OF VALUE IS 091.00

PAGE 650  
 VALUATION DATE-JUL 01, 2014  
 TAXABLE STATUS DATE-MAR 01, 2015

TAX MAP PARCEL NUMBER	PROPERTY LOCATION & CLASS	ASSESSMENT	EXEMPTION CODE-----	SCHOOL
CURRENT OWNERS NAME	SCHOOL DISTRICT	LAND	TAX DESCRIPTION	TAXABLE VALUE
CURRENT OWNERS ADDRESS	PARCEL SIZE/GRID COORD	TOTAL	SPECIAL DISTRICTS	TAX AMOUNT
***** 9.065-3-2 *****				
9.065-3-2	216 Andrews St			ACCT 1- 48- 2
Simpson Chad L	210 1 Family Res		Basic Star 41854	BILL 1667
216 Andrews St	Massena 1 405801	10,600	Massena Central Sch	28,800
Massena, NY 13662-3400	FRNT 114.00 DPTH 178.00	79,500		1,588.50
	EAST-0350606 NRTH-1796051			
	DEED BOOK 2009 PG-16363			
	FULL MARKET VALUE	87,363		
			TOTAL TAX ---	1,054.50**
				DATE #1 09/30/15
				AMT DUE 1,054.50
***** 9.003-3-50.1 *****				
9.003-3-50.1	9 Green Dr			BILL 1668
Simpson Stephanie	311 Res vac land		Massena Central Sch	179.83
194 Jefferson Ave	Massena 1 405801	9,000		
Massena, NY 13662-1252	FRNT 402.00 DPTH 800.00	9,000		
	ACRES 4.80			
	EAST-0339603 NRTH-1795370			
	DEED BOOK 2012 PG-9454			
	FULL MARKET VALUE	9,890		
			TOTAL TAX ---	179.83**
				DATE #1 09/30/15
				AMT DUE 179.83
***** 8.055-1-14 *****				
8.055-1-14	150 River Dr/Wilson Hill			ACCT 1- 61- 9
Singleton Karen	210 1 Family Res - WTRFNT		Basic Star 41854	BILL 1669
150 River Dr	Massena 1 405801	86,500	Massena Central Sch	28,800
Massena, NY 13662-3181	Lot 150	136,000		2,717.43
	SP132000			
	85x191x87wfx186			
	FRNT 87.00 DPTH 190.00			
	EAST-0318715 NRTH-1799800			
	DEED BOOK 2009 PG-15828			
	FULL MARKET VALUE	149,451		
			TOTAL TAX ---	2,183.43**
				DATE #1 09/30/15
				AMT DUE 2,183.43
***** 9.003-2-43.1 *****				
9.003-2-43.1	87 Sh 37B			ACCT 1- 67-12
Singleton Lillian H	240 Rural res		Massena Central Sch	BILL 1670
192 Brice Road	Massena 1 405801	46,500		1,858.24
De Kalb Junction, NY	FRNT 862.00 DPTH	93,000		
	ACRES 76.60			
	EAST-0344975 NRTH-1796934			
	DEED BOOK 2014 PG-13171			
	FULL MARKET VALUE	102,198		
			TOTAL TAX ---	1,858.24**
				DATE #1 09/30/15
				AMT DUE 1,858.24

\*\*\*\*\*

STATE OF NEW YORK  
 COUNTY - St Lawrence  
 SCHOOL - Massena 1  
 TOWN - Louisville  
 SWIS - 405289

2 0 1 5 S C H O O L T A X R O L L  
 T A X A B L E SECTION OF THE ROLL - 1  
 OWNERS NAME SEQUENCE  
 UNIFORM PERCENT OF VALUE IS 091.00

PAGE 651  
 VALUATION DATE-JUL 01, 2014  
 TAXABLE STATUS DATE-MAR 01, 2015

TAX MAP PARCEL NUMBER	PROPERTY LOCATION & CLASS	ASSESSMENT	EXEMPTION CODE-----	SCHOOL
CURRENT OWNERS NAME	SCHOOL DISTRICT	LAND	TAX DESCRIPTION	TAXABLE VALUE
CURRENT OWNERS ADDRESS	PARCEL SIZE/GRID COORD	TOTAL	SPECIAL DISTRICTS	TAX AMOUNT
*****				
9.003-2-75.1	232 Kingsley Rd		9.003-2-75.1	*****
Skowronek Stanley	240 Rural res		ACCT 1-42-7.12	BILL 1671
Skowronek Joanne	Massena 1 405801	40,800	Basic Star 41854	28,800
232 Kingsley Rd	FRNT 905.00 DPTH 1198.00	147,800	Massena Central Sch	2,953.20
Massena, NY 13662	ACRES 25.10			
	EAST-0345444 NRTH-1799561			
	DEED BOOK 1093 PG-850			
	FULL MARKET VALUE	162,418		
			TOTAL TAX ---	2,419.20**
			DATE #1	09/30/15
			AMT DUE	2,419.20
*****				
8.004-3-24	Patterson Rd		8.004-3-24	*****
Smith L B Inc	322 Rural vac>10		ACCT 1- 68-15	BILL 1672
Attn: Smith Land & Impt Co	Massena 1 405801	4,600	Massena Central Sch	91.91
2010 State Rd Fl 1	FRNT 1185.00 DPTH	4,600		
Camp Hill, PA 17011-5953	ACRES 18.50			
	EAST-0335895 NRTH-1793052			
	DEED BOOK 549 PG-00300			
	FULL MARKET VALUE	5,055		
			TOTAL TAX ---	91.91**
			DATE #1	09/30/15
			AMT DUE	91.91
*****				
15.004-1-22.22	1119 Cr 36		15.004-1-22.22	*****
Smith Cathy	270 Mfg housing		ACCT 1- 68-10	BILL 1673
1119 County Route 36	Massena 1 405801	12,300	Massena Central Sch	1,392.68
Norfolk, NY 13667	FRNT 200.00 DPTH 218.00	69,700		
	BANK8888830			
	EAST-0327973 NRTH-1782216			
	DEED BOOK 1077 PG-821			
	FULL MARKET VALUE	76,593		
			TOTAL TAX ---	1,392.68**
			DATE #1	09/30/15
			AMT DUE	1,392.68
*****				
15.048-1-16	808 Cr 39		15.048-1-16	*****
Smith Cathy L	210 1 Family Res		ACCT 1- 68-10	BILL 1674
808 County Route 39	Massena 1 405801	9,700	Massena Central Sch	641.39
Massena, NY 13662	181x115x106x65x66x86x24x	32,100		
	50			
	FRNT 181.00 DPTH 140.00			
	EAST-0323005 NRTH-1785641			
	DEED BOOK 2002 PG-18998			
	FULL MARKET VALUE	35,275		
			TOTAL TAX ---	641.39**
			DATE #1	09/30/15
			AMT DUE	641.39
*****				

STATE OF NEW YORK  
 COUNTY - St Lawrence  
 SCHOOL - Massena 1  
 TOWN - Louisville  
 SWIS - 405289

2 0 1 5 S C H O O L T A X R O L L  
 T A X A B L E SECTION OF THE ROLL - 1  
 OWNERS NAME SEQUENCE  
 UNIFORM PERCENT OF VALUE IS 091.00

PAGE 652  
 VALUATION DATE-JUL 01, 2014  
 TAXABLE STATUS DATE-MAR 01, 2015

TAX MAP PARCEL NUMBER	PROPERTY LOCATION & CLASS	ASSESSMENT	EXEMPTION CODE-----	SCHOOL
CURRENT OWNERS NAME	SCHOOL DISTRICT	LAND	TAX DESCRIPTION	TAXABLE VALUE
CURRENT OWNERS ADDRESS	PARCEL SIZE/GRID COORD	TOTAL	SPECIAL DISTRICTS	TAX AMOUNT
*****				15.004-1-14 *****
	1237 Cr 36			ACCT 1- 68-12 BILL 1675
15.004-1-14	210 1 Family Res		Enhanced S 41834	56,100
Smith Howard C (LU)	Massena 1 405801	9,200	Massena Central Sch	1,120.94
Smith Jane (LU)	FRNT 100.00 DPTH 200.00	56,100		
1237 County Route 36	EAST-0330593 NRTH-1783232			
Norfolk, NY 13667	DEED BOOK 2001 PG-18077			
	FULL MARKET VALUE	61,648		
TOTAL TAX ---				40.94**
				DATE #1 09/30/15
				AMT DUE 40.94
*****				8.044-1-27 *****
	380 Cr 41			BILL 1676
8.044-1-27	210 1 Family Res		Basic Star 41854	28,800
Smith James D	Massena 1 405801	13,300	Massena Central Sch	3,706.49
Smith Anne M	175x345x178x378	185,500		
380 County Route 41	SP180000			
Massena, NY 13662	FRNT 175.00 DPTH 362.00			
	ACRES 1.50			
	EAST-0335786 NRTH-1803345			
	DEED BOOK 2002 PG-11233			
	FULL MARKET VALUE	203,846		
TOTAL TAX ---				3,172.49**
				DATE #1 09/30/15
				AMT DUE 3,172.49
*****				8.061-1-11 *****
	312 Crescent Dr/Wilson Hill			ACCT 1- 22-14 BILL 1677
8.061-1-11	210 1 Family Res - WTRFNT		Basic Star 41854	28,800
Smith John G	Massena 1 405801	88,100	Massena Central Sch	3,125.04
12 Nightengale Ave	Lot 312 Wilson Hill	156,400		
Massena, NY 13662-4109	SP90000			
	90x180x89wfx166			
	FRNT 89.00 DPTH 180.00			
	BANK8888830			
	EAST-0313504 NRTH-1797484			
	DEED BOOK 2012 PG-1792			
	FULL MARKET VALUE	171,868		
TOTAL TAX ---				2,591.04**
				DATE #1 09/30/15
				AMT DUE 2,591.04
*****				8.061-1-96 *****
	Off Crescent Dr			ACCT 8- 88- 8 BILL 1678
8.061-1-96	971 Wetlands - WTRFNT		Massena Central Sch	47.95
Smith John G	Massena 1 405801	2,400		
12 Nightengale Ave	FRNT 92.00 DPTH 76.00	2,400		
Massena, NY 13662-1716	ACRES 0.16			
	EAST-0313409 NRTH-1797542			
	DEED BOOK 2013 PG-7251			
	FULL MARKET VALUE	2,637		
TOTAL TAX ---				47.95**
				DATE #1 09/30/15
				AMT DUE 47.95



\*\*\*\*\*

STATE OF NEW YORK  
 COUNTY - St Lawrence  
 SCHOOL - Massena 1  
 TOWN - Louisville  
 SWIS - 405289

2 0 1 5 S C H O O L T A X R O L L  
 T A X A B L E SECTION OF THE ROLL - 1  
 OWNERS NAME SEQUENCE  
 UNIFORM PERCENT OF VALUE IS 091.00

PAGE 653  
 VALUATION DATE-JUL 01, 2014  
 TAXABLE STATUS DATE-MAR 01, 2015

TAX MAP PARCEL NUMBER	PROPERTY LOCATION & CLASS	ASSESSMENT	EXEMPTION CODE-----	SCHOOL
CURRENT OWNERS NAME	SCHOOL DISTRICT	LAND	TAX DESCRIPTION	TAXABLE VALUE
CURRENT OWNERS ADDRESS	PARCEL SIZE/GRID COORD	TOTAL	SPECIAL DISTRICTS	TAX AMOUNT
*****				
15.048-1-14.1	306 Water St 210 1 Family Res - WTRFNT		Basic Star 41854	15.048-1-14.1
Smith Kendra A	Massena 1 405801	21,400	Massena Central Sch	ACCT 1- 55- 8
306 Water St	ACRES 1.20 BANK8888830	42,600		BILL 1679
Massena, NY 13662	EAST-0323016 NRTH-1785889			28,800
	DEED BOOK 2003 PG-13504			851.19
	FULL MARKET VALUE	46,813		
			TOTAL TAX ---	317.19**
				DATE #1 09/30/15
				AMT DUE 317.19
*****				
15.048-1-15.1	Off Cr 39 311 Res vac land - WTRFNT		Massena Central Sch	15.048-1-15.1
Smith Kendra A	Massena 1 405801	9,800		ACCT 1- 82- 9.1
306 Water St	ACRES 2.00	9,800		BILL 1680
Massena, NY 13662	EAST-0323390 NRTH-1785707			195.81
	DEED BOOK 2000 PG-1078			
	FULL MARKET VALUE	10,769		
			TOTAL TAX ---	195.81**
				DATE #1 09/30/15
				AMT DUE 195.81
*****				
8.004-1-34	404 Willard Rd 210 1 Family Res		Basic Star 41854	8.004-1-34
Smith Melanie A	Massena 1 405801	8,400	Massena Central Sch	ACCT 1- 30-15
404 Willard Rd	FRNT 100.00 DPTH 150.00	52,000		BILL 1681
Massena, NY 13662-3481	BANK8888209			28,800
	EAST-0327147 NRTH-1792759			1,039.02
	DEED BOOK 2012 PG-18672			
	FULL MARKET VALUE	57,143		
			TOTAL TAX ---	505.02**
				DATE #1 09/30/15
				AMT DUE 505.02
*****				
15.048-1-23	16 Lincoln Dr Ext 270 Mfg housing		Massena Central Sch	15.048-1-23
Smith Paul J	Massena 1 405801	9,400		ACCT 1- 38-12
Smith Tracie	SP12000	22,300		BILL 1682
HC30	FRNT 122.00 DPTH 150.00			445.58
PO Box 36009	EAST-0322930 NRTH-1784905			
Concho, AZ 85924	DEED BOOK 2004 PG-13436			
	FULL MARKET VALUE	24,505		
			TOTAL TAX ---	445.58**
				DATE #1 09/30/15
				AMT DUE 445.58
*****				

STATE OF NEW YORK  
 COUNTY - St Lawrence  
 SCHOOL - Massena 1  
 TOWN - Louisville  
 SWIS - 405289

2 0 1 5 S C H O O L T A X R O L L  
 T A X A B L E SECTION OF THE ROLL - 1  
 OWNERS NAME SEQUENCE  
 UNIFORM PERCENT OF VALUE IS 091.00

PAGE 654  
 VALUATION DATE-JUL 01, 2014  
 TAXABLE STATUS DATE-MAR 01, 2015

TAX MAP PARCEL NUMBER	PROPERTY LOCATION & CLASS	ASSESSMENT	EXEMPTION CODE-----	SCHOOL
CURRENT OWNERS NAME	SCHOOL DISTRICT	LAND	TAX DESCRIPTION	TAXABLE VALUE
CURRENT OWNERS ADDRESS	PARCEL SIZE/GRID COORD	TOTAL	SPECIAL DISTRICTS	TAX AMOUNT
***** 8.002-1-4.11 *****				
592 Sh 131				ACCT 1- 48- 7.21 BILL 1683
8.002-1-4.11	210 1 Family Res		Basic Star 41854	28,800
Smith Rosalie K	Massena 1 405801	41,500	Massena Central Sch	4,158.06
592 State Highway 131	ACRES 32.90	208,100		
Massena, NY 13662	EAST-0331675 NRTH-1800292			
	DEED BOOK 2008 PG-21920			
	FULL MARKET VALUE	228,681		
TOTAL TAX ---				3,624.06**
				DATE #1 09/30/15
				AMT DUE 3,624.06
***** 8.004-2-31 *****				
Off Sh 131				BILL 1684
8.004-2-31	322 Rural vac>10		Massena Central Sch	19.98
Smith Rosalie K	Massena 1 405801	1,000		
592 State Highway 131	ACRES 20.60	1,000		
Massena, NY 13662	EAST-0332628 NRTH-1799665			
	DEED BOOK 2008 PG-21921			
	FULL MARKET VALUE	1,099		
TOTAL TAX ---				19.98**
				DATE #1 09/30/15
				AMT DUE 19.98
***** 15.004-1-25.122 *****				
1236 Cr 36				BILL 1685
15.004-1-25.122	270 Mfg housing		Enhanced S 41834	31,400
Smith Roseann (LU)	Massena 1 405801	15,100	Massena Central Sch	627.41
1236 County Route 36	FRNT 267.00 DPTH 518.00	31,400		
Norfolk, NY 13667	ACRES 3.00			
	EAST-0330788 NRTH-1782822			
	DEED BOOK 2005 PG-22282			
	FULL MARKET VALUE	34,505		
TOTAL TAX ---				0.00**
***** 8.036-2-2 *****				
800 Sh 131				ACCT 1- 56- 6 BILL 1686
8.036-2-2	270 Mfg housing		Basic Star 41854	28,800
Smith Taya	Massena 1 405801	26,500	Massena Central Sch	1,214.85
Sheets Robert	112x181x100x244	60,800		
800 State Highway 131	FRNT 112.00 DPTH 212.00			
Massena, NY 13662	EAST-0333780 NRTH-1805003			
	DEED BOOK 1058 PG-1094			
	FULL MARKET VALUE	66,813		
TOTAL TAX ---				680.85**
				DATE #1 09/30/15
				AMT DUE 680.85
*****				

STATE OF NEW YORK  
 COUNTY - St Lawrence  
 SCHOOL - Massena 1  
 TOWN - Louisville  
 SWIS - 405289

2 0 1 5 S C H O O L T A X R O L L  
 T A X A B L E SECTION OF THE ROLL - 1  
 OWNERS NAME SEQUENCE  
 UNIFORM PERCENT OF VALUE IS 091.00

PAGE 655  
 VALUATION DATE-JUL 01, 2014  
 TAXABLE STATUS DATE-MAR 01, 2015

TAX MAP PARCEL NUMBER	PROPERTY LOCATION & CLASS	ASSESSMENT	EXEMPTION CODE-----	SCHOOL
CURRENT OWNERS NAME	SCHOOL DISTRICT	LAND	TAX DESCRIPTION	TAXABLE VALUE
CURRENT OWNERS ADDRESS	PARCEL SIZE/GRID COORD	TOTAL	SPECIAL DISTRICTS	TAX AMOUNT
***** 8.065-3-1 *****				
8.065-3-1	305 Sh 131			ACCT 1- 68- 6
Smith Vincent R	210 1 Family Res - WTRFNT		Massena Central Sch	140,300
% Donald Smith	Massena 1 405801	93,300		
305 State Highway 131	ACRES 3.00	140,300		
Massena, NY 13662	EAST-0324899 NRTH-1796897			
	DEED BOOK 2011 PG-14369			
	FULL MARKET VALUE	154,176		
TOTAL TAX ---				2,803.35**
			DATE #1	09/30/15
			AMT DUE	2,803.35
***** 15.048-1-10.1 *****				
15.048-1-10.1	815 Cr 39			ACCT 1- 84-11
Smith-Simmons Ella K	311 Res vac land - WTRFNT		Massena Central Sch	15,700
106 Willard Rd	Massena 1 405801	15,700		
Massena, NY 13662-3475	Split 5/2009	15,700		
	FRNT 280.00 DPTH 242.00			
	EAST-0322729 NRTH-1785684			
	DEED BOOK 1017 PG-1054			
	FULL MARKET VALUE	17,253		
TOTAL TAX ---				313.70**
			DATE #1	09/30/15
			AMT DUE	313.70
***** 15.048-1-36 *****				
15.048-1-36	Off Cr 39			ACCT 1- 84- 4
Smith-Simmons Ella K	314 Rural vac<10 - WTRFNT		Massena Central Sch	2,000
106 Willard Rd	Massena 1 405801	2,000		
Massena, NY 13662-3475	FRNT 86.00 DPTH 236.00	2,000		
	EAST-0322594 NRTH-1785754			
	DEED BOOK 1044 PG-00164			
	FULL MARKET VALUE	2,198		
TOTAL TAX ---				39.96**
			DATE #1	09/30/15
			AMT DUE	39.96
***** 15.004-1-15 *****				
15.004-1-15	1243 Cr 36			ACCT 1- 84- 4
Smutz Nathan	210 1 Family Res		Massena Central Sch	75,000
1243 County Route 36	Massena 1 405801	9,200		
Norfolk, NY 13667-3279	FRNT 100.00 DPTH 200.00	75,000		
	BANK8888830			
	EAST-0330701 NRTH-1783254			
	DEED BOOK 2014 PG-17117			
	FULL MARKET VALUE	82,418		
TOTAL TAX ---				1,498.58**
			DATE #1	09/30/15
			AMT DUE	1,498.58
*****				

STATE OF NEW YORK  
 COUNTY - St Lawrence  
 SCHOOL - Massena 1  
 TOWN - Louisville  
 SWIS - 405289

2 0 1 5 S C H O O L T A X R O L L  
 T A X A B L E SECTION OF THE ROLL - 1  
 OWNERS NAME SEQUENCE  
 UNIFORM PERCENT OF VALUE IS 091.00

PAGE 656  
 VALUATION DATE-JUL 01, 2014  
 TAXABLE STATUS DATE-MAR 01, 2015

TAX MAP PARCEL NUMBER	PROPERTY LOCATION & CLASS	ASSESSMENT	EXEMPTION CODE-----	SCHOOL
CURRENT OWNERS NAME	SCHOOL DISTRICT	LAND	TAX DESCRIPTION	TAXABLE VALUE
CURRENT OWNERS ADDRESS	PARCEL SIZE/GRID COORD	TOTAL	SPECIAL DISTRICTS	TAX AMOUNT
*****				
15.004-1-11.211	1225 Cr 36 210 1 Family Res		Enhanced S 41834	15.004-1-11.211 *****
Smutz William S	Massena 1 405801	14,000	Massena Central Sch	BILL 1691
Smutz Lynn G	FRNT 218.00 DPTH 815.00	110,000		62,690
1225 County Route 36	ACRES 3.60			2,197.92
Norfolk, NY 13667	EAST-0330106 NRTH-1783543			
	DEED BOOK 1998 PG-4220			
	FULL MARKET VALUE	120,879		
			TOTAL TAX ---	1,117.92**
			DATE #1	09/30/15
			AMT DUE	1,117.92
*****				
9.003-6-13.111	16 Old Farm Circle/pvt 210 1 Family Res		Basic Star 41854	9.003-6-13.111 *****
Smythe Geoffrey	Massena 1 405801	20,000	RPTL466_f 41690	BILL 1692
Smythe Jane	FRNT 234.00 DPTH 407.00	156,800	Massena Central Sch	28,800
16 Old Farm Cir	EAST-0346166 NRTH-1795490			2,880
Massena, NY 13662-2434	DEED BOOK 2009 PG-15994			3,075.49
	FULL MARKET VALUE	172,308		
			TOTAL TAX ---	2,541.49**
			DATE #1	09/30/15
			AMT DUE	2,541.49
*****				
9.001-1-59.11	269 Cr 41 210 1 Family Res		Massena Central Sch	9.001-1-59.11 *****
Sokalski Dave A	Massena 1 405801	13,400		ACCT 1- 40- 4 BILL 1693
Gardner Aimee	FRNT 100.00 DPTH	68,900		68,900
8255 140th St	ACRES 0.86 BANK8888209			1,376.70
Seminole, FL 33776-2903	EAST-0337072 NRTH-1800638			
	DEED BOOK 2002 PG-13290			
	FULL MARKET VALUE	75,714		
			TOTAL TAX ---	1,376.70**
			DATE #1	09/30/15
			AMT DUE	1,376.70
*****				
9.001-1-14	168 Martin Rd 210 1 Family Res		Basic Star 41854	9.001-1-14 *****
Spagnolo William D	Massena 1 405801	12,500	Massena Central Sch	ACCT 1- 16-12 BILL 1694
Orosz-Spagnolo Julie R	FRNT 119.00 DPTH 125.00	105,800		28,800
168 Martin Rd	BANK8888830			2,114.00
Massena, NY 13662	EAST-0341394 NRTH-1802355			
	DEED BOOK 2005 PG-5673			
	FULL MARKET VALUE	116,264		
			TOTAL TAX ---	1,580.00**
			DATE #1	09/30/15
			AMT DUE	1,580.00
*****				

STATE OF NEW YORK  
 COUNTY - St Lawrence  
 SCHOOL - Massena 1  
 TOWN - Louisville  
 SWIS - 405289

2 0 1 5 S C H O O L T A X R O L L  
 T A X A B L E SECTION OF THE ROLL - 1  
 OWNERS NAME SEQUENCE  
 UNIFORM PERCENT OF VALUE IS 091.00

PAGE 657  
 VALUATION DATE-JUL 01, 2014  
 TAXABLE STATUS DATE-MAR 01, 2015

TAX MAP PARCEL NUMBER	PROPERTY LOCATION & CLASS	ASSESSMENT	EXEMPTION CODE-----	SCHOOL
CURRENT OWNERS NAME	SCHOOL DISTRICT	LAND	TAX DESCRIPTION	TAXABLE VALUE
CURRENT OWNERS ADDRESS	PARCEL SIZE/GRID COORD	TOTAL	SPECIAL DISTRICTS	TAX AMOUNT
***** 8.054-1-9.1 *****				
8.054-1-9.1	194 River Dr/Wilson Hill			ACCT 1-69-12 BILL 1695
Spencer R. Lee	260 Seasonal res - WTRFNT		Massena Central Sch	107,200 2,141.97
PO Box 133	Massena 1 405801	84,700		
Georgetown, ME 04548-0133	Lot 194	107,200		
	NYPA Parcel #8487			
	FRNT 81.00 DPTH 220.00			
	EAST-0317438 NRTH-1798456			
	DEED BOOK 948 PG-896			
	FULL MARKET VALUE	117,802		
			TOTAL TAX ---	2,141.97**
			DATE #1	09/30/15
			AMT DUE	2,141.97
***** 9.064-2-3 *****				
9.064-2-3	221 Sh 37B			ACCT 1- 69- 7 BILL 1696
Spinner Thomas	210 1 Family Res		Basic Star 41854	28,800
PO Box 763	Massena 1 405801	17,400	Massena Central Sch	55,100 1,100.96
Massena, NY 13662	FRNT 80.00 DPTH	55,100		
	ACRES 1.30			
	EAST-0348252 NRTH-1797814			
	DEED BOOK 2002 PG-2412			
	FULL MARKET VALUE	60,549		
			TOTAL TAX ---	566.96**
			DATE #1	09/30/15
			AMT DUE	566.96
***** 9.056-2-2 *****				
9.056-2-2	227B SH 37B			ACCT 1- 61-14 BILL 1697
Spinner Thomas J	415 Motel		Massena Central Sch	61,200 1,222.84
PO Box 763	Massena 1 405801	11,000		
Massena, NY 13662	FRNT 80.00 DPTH 255.00	61,200		
	EAST-0348355 NRTH-1797949			
	DEED BOOK 2002 PG-5114			
	FULL MARKET VALUE	67,253		
			TOTAL TAX ---	1,222.84**
			DATE #1	09/30/15
			AMT DUE	1,222.84
***** 9.056-2-3 *****				
9.056-2-3	Off Sh 37B			ACCT 1- 61-14 BILL 1698
Spinner Thomas J	314 Rural vac<10		Massena Central Sch	1,000 19.98
PO Box 763	Massena 1 405801	1,000		
Massena, NY 13662	FRNT 80.00 DPTH 100.00	1,000		
	EAST-0348263 NRTH-1798078			
	DEED BOOK 2002 PG-5114			
	FULL MARKET VALUE	1,099		
			TOTAL TAX ---	19.98**
			DATE #1	09/30/15
			AMT DUE	19.98
*****				

STATE OF NEW YORK  
 COUNTY - St Lawrence  
 SCHOOL - Massena 1  
 TOWN - Louisville  
 SWIS - 405289

2 0 1 5 S C H O O L T A X R O L L  
 T A X A B L E SECTION OF THE ROLL - 1  
 OWNERS NAME SEQUENCE  
 UNIFORM PERCENT OF VALUE IS 091.00

PAGE 658  
 VALUATION DATE-JUL 01, 2014  
 TAXABLE STATUS DATE-MAR 01, 2015

TAX MAP PARCEL NUMBER	PROPERTY LOCATION & CLASS	ASSESSMENT	EXEMPTION CODE-----	SCHOOL
CURRENT OWNERS NAME	SCHOOL DISTRICT	LAND	TAX DESCRIPTION	TAXABLE VALUE
CURRENT OWNERS ADDRESS	PARCEL SIZE/GRID COORD	TOTAL	SPECIAL DISTRICTS	TAX AMOUNT
***** 9.064-2-4 *****				
9.064-2-4	Sh 37B			ACCT 1- 25- 7
Spinner Thomas J	311 Res vac land		Massena Central Sch	2,500
PO Box 763	Massena 1 405801	2,500		
Massena, NY 13662	FRNT 80.00 DPTH 163.00	2,500		
	EAST-0348403 NRTH-1797727			
	DEED BOOK 2005 PG-7322			
	FULL MARKET VALUE	2,747		
TOTAL TAX ---				49.95**
				DATE #1 09/30/15
				AMT DUE 49.95
***** 9.064-2-5 *****				
9.064-2-5	227A SH 37B			ACCT 1- 61-15
Spinner Thomas J	210 1 Family Res		Massena Central Sch	63,200
PO Box 763	Massena 1 405801	8,400		
Massena, NY 13662	FRNT 80.00 DPTH 163.00	63,200		
	EAST-0348457 NRTH-1797770			
	DEED BOOK 2002 PG-5114			
	FULL MARKET VALUE	69,451		
TOTAL TAX ---				1,262.80**
				DATE #1 09/30/15
				AMT DUE 1,262.80
***** 8.048-2-1.1 *****				
8.048-2-1.1	10 River Dr/Wilson Hill			ACCT 1- 69-13
Spriggs William	210 1 Family Res - WTRFNT		Massena Central Sch	184,600
Spriggs Judith	Massena 1 405801	79,900		
PO Box 165	Lot 10 Wilson Hill	184,600		
Massena, NY 13662	NYPA Parcel #8561			
	FRNT 100.00 DPTH 235.00			
	EAST-0322941 NRTH-1800161			
	DEED BOOK 955 PG-597			
	FULL MARKET VALUE	202,857		
TOTAL TAX ---				3,688.51**
				DATE #1 09/30/15
				AMT DUE 3,688.51
***** 8.048-2-6.1 *****				
8.048-2-6.1	12 River Dr/Wilson Hill			ACCT 1- 9- 5
Spriggs William S	260 Seasonal res - WTRFNT		Massena Central Sch	120,500
Spriggs Judith	Massena 1 405801	78,300		
12 River Dr	Lot 12	120,500		
Massena, NY 13662	NYPA Parcel #8560			
	FRNT 85.00 DPTH 240.00			
	EAST-0322907 NRTH-1800090			
	DEED BOOK 1998 PG-15523			
	FULL MARKET VALUE	132,418		
TOTAL TAX ---				2,407.72**
				DATE #1 09/30/15
				AMT DUE 2,407.72
*****				

STATE OF NEW YORK  
 COUNTY - St Lawrence  
 SCHOOL - Massena 1  
 TOWN - Louisville  
 SWIS - 405289

2 0 1 5 S C H O O L T A X R O L L  
 T A X A B L E SECTION OF THE ROLL - 1  
 OWNERS NAME SEQUENCE  
 UNIFORM PERCENT OF VALUE IS 091.00

PAGE 659  
 VALUATION DATE-JUL 01, 2014  
 TAXABLE STATUS DATE-MAR 01, 2015

TAX MAP PARCEL NUMBER	PROPERTY LOCATION & CLASS	ASSESSMENT	EXEMPTION CODE-----	SCHOOL
CURRENT OWNERS NAME	SCHOOL DISTRICT	LAND	TAX DESCRIPTION	TAXABLE VALUE
CURRENT OWNERS ADDRESS	PARCEL SIZE/GRID COORD	TOTAL	SPECIAL DISTRICTS	TAX AMOUNT
*****				
16.001-2-1.21	9923, 9925 Sh 56			16.001-2-1.21
				ACCT 1- 70- 1
				BILL 1703
16.001-2-1.21	270 Mfg housing - WTRFNT		Ag Distric 41720	0
Squires David E	Massena 1 405801	57,600	Massena Central Sch	111,000
41 Churchill Ave	FRNT 1940.00 DPTH	111,000		
Massena, NY 13662	ACRES 167.80			
	EAST-0343655 NRTH-1789007			
MAY BE SUBJECT TO PAYMENT	DEED BOOK 2004 PG-6500			
UNDER AGDIST LAW TIL 2019	FULL MARKET VALUE	121,978		
			TOTAL TAX ---	2,217.90**
			DATE #1	09/30/15
			AMT DUE	2,217.90
*****				
8.047-2-21	110 River Dr/Wilson Hill			8.047-2-21
				ACCT 1- 68-11
				BILL 1704
8.047-2-21	210 1 Family Res - WTRFNT		Basic Star 41854	28,800
Squires Sandra C	Massena 1 405801	68,900	Massena Central Sch	163,600
110 River Dr	Lot 110	163,600		
Massena, NY 13662	108x121x78wfx123			
	FRNT 59.00 DPTH 266.00			
	EAST-0320004 NRTH-1799968			
	DEED BOOK 990 PG-935			
	FULL MARKET VALUE	179,780		
			TOTAL TAX ---	2,734.90**
			DATE #1	09/30/15
			AMT DUE	2,734.90
*****				
15.003-2-16.2	CR 36			15.003-2-16.2
				BILL 1705
15.003-2-16.2	120 Field crops		Ag Distric 41720	1,792
SRML, LLC	Massena 1 405801	11,500	Massena Central Sch	9,708
54 McKnight Rd	FRNT 402.00 DPTH	11,500		
Chase Mills, NY 13621	ACRES 22.70			
	EAST-0317632 NRTH-1779130			
MAY BE SUBJECT TO PAYMENT	DEED BOOK 2005 PG-3687			
UNDER AGDIST LAW TIL 2019	FULL MARKET VALUE	12,637		
			TOTAL TAX ---	193.98**
			DATE #1	09/30/15
			AMT DUE	193.98
*****				
15.003-2-31.12	Cr 36			15.003-2-31.12
				BILL 1706
15.003-2-31.12	120 Field crops		Ag Distric 41720	13,976
SRML, LLC	Massena 1 405801	48,200	Massena Central Sch	34,224
54 McKnight Rd	ACRES 80.00	48,200		
Chase Mills, NY 13621	EAST-0321526 NRTH-1783604			
	DEED BOOK 2005 PG-3687			
MAY BE SUBJECT TO PAYMENT	FULL MARKET VALUE	52,967		
UNDER AGDIST LAW TIL 2019			TOTAL TAX ---	683.83**
			DATE #1	09/30/15
			AMT DUE	683.83
*****				



STATE OF NEW YORK  
 COUNTY - St Lawrence  
 SCHOOL - Massena 1  
 TOWN - Louisville  
 SWIS - 405289

2 0 1 5 S C H O O L T A X R O L L  
 T A X A B L E SECTION OF THE ROLL - 1  
 OWNERS NAME SEQUENCE  
 UNIFORM PERCENT OF VALUE IS 091.00

PAGE 660  
 VALUATION DATE-JUL 01, 2014  
 TAXABLE STATUS DATE-MAR 01, 2015

TAX MAP PARCEL NUMBER	PROPERTY LOCATION & CLASS	ASSESSMENT	EXEMPTION CODE-----	SCHOOL
CURRENT OWNERS NAME	SCHOOL DISTRICT	LAND	TAX DESCRIPTION	TAXABLE VALUE
CURRENT OWNERS ADDRESS	PARCEL SIZE/GRID COORD	TOTAL	SPECIAL DISTRICTS	TAX AMOUNT
*****	CR 39			*****
15.004-1-51.12	120 Field crops		Ag Distric 41720	BILL 1707
SRML, LLC	Massena 1 405801	30,000	Massena Central Sch	4,440
54 McKnight Rd	ACRES 49.70	30,000		510.72
Chase Mills, NY 13621	EAST-0324552 NRTH-1781135			
	DEED BOOK 2005 PG-3687			
MAY BE SUBJECT TO PAYMENT	FULL MARKET VALUE	32,967		
UNDER AGDIST LAW TIL 2019				
			TOTAL TAX ---	510.72**
			DATE #1	09/30/15
			AMT DUE	510.72
*****			*****	*****
*****	CR 39			*****
15.004-1-51.112	120 Field crops		Ag Distric 41720	BILL 1708
SRML, LLC	Massena 1 405801	5,000	Massena Central Sch	0
54 McKnight Rd	FRNT 220.00 DPTH 224.00	5,000		99.91
Chase Mills, NY 13621-3164	ACRES 1.10			
	EAST-0325846 NRTH-1781684			
MAY BE SUBJECT TO PAYMENT	DEED BOOK 2010 PG-10234			
UNDER AGDIST LAW TIL 2019	FULL MARKET VALUE	5,495		
			TOTAL TAX ---	99.91**
			DATE #1	09/30/15
			AMT DUE	99.91
*****			*****	*****
*****	Cr 39			*****
15.004-1-60.2	120 Field crops		Ag Land Co 41730	BILL 1709
SRML, LLC	Massena 1 405801	36,700	Massena Central Sch	2,678
54 McKnight Rd	FRNT 1043.00 DPTH	36,700		679.80
Chase Mills, NY 13621	ACRES 60.40			
	EAST-0324737 NRTH-1782142			
MAY BE SUBJECT TO PAYMENT	DEED BOOK 2005 PG-3687			
UNDER AGDIST LAW TIL 2022	FULL MARKET VALUE	40,330		
			TOTAL TAX ---	679.80**
			DATE #1	09/30/15
			AMT DUE	679.80
*****			*****	*****
*****	Nation Rd			*****
23.001-3-16.1	105 Vac farmland		Ag Distric 41720	BILL 1710
SRML, LLC	Massena 1 405801	12,000	Massena Central Sch	0
54 McKnight Rd	ACRES 29.30	12,000		239.77
Chase Mills, NY 13621	EAST-0316876 NRTH-1774986			
	DEED BOOK 2005 PG-3687			
MAY BE SUBJECT TO PAYMENT	FULL MARKET VALUE	13,187		
UNDER AGDIST LAW TIL 2019				
			TOTAL TAX ---	239.77**
			DATE #1	09/30/15
			AMT DUE	239.77
*****			*****	*****

STATE OF NEW YORK  
 COUNTY - St Lawrence  
 SCHOOL - Massena 1  
 TOWN - Louisville  
 SWIS - 405289

2 0 1 5 S C H O O L T A X R O L L  
 T A X A B L E SECTION OF THE ROLL - 1  
 OWNERS NAME SEQUENCE  
 UNIFORM PERCENT OF VALUE IS 091.00

PAGE 661  
 VALUATION DATE-JUL 01, 2014  
 TAXABLE STATUS DATE-MAR 01, 2015

TAX MAP PARCEL NUMBER	PROPERTY LOCATION & CLASS	ASSESSMENT	EXEMPTION CODE-----	SCHOOL
CURRENT OWNERS NAME	SCHOOL DISTRICT	LAND	TAX DESCRIPTION	TAXABLE VALUE
CURRENT OWNERS ADDRESS	PARCEL SIZE/GRID COORD	TOTAL	SPECIAL DISTRICTS	TAX AMOUNT
***** 23.001-3-16.3 *****				
23.001-3-16.3	Nation Rd 323 Vacant rural		Ag Distric 41720	BILL 1711
SRML, LLC	Massena 1 405801	11,000	Massena Central Sch	260
54 McKnight Rd	FRNT 850.00 DPTH	11,000		214.60
Chase Mills, NY 13621	ACRES 19.50 EAST-0317938 NRTH-1773702			
MAY BE SUBJECT TO PAYMENT	DEED BOOK 2005 PG-3687			
UNDER AGDIST LAW TIL 2019	FULL MARKET VALUE	12,088		
TOTAL TAX ---				214.60**
				DATE #1 09/30/15
				AMT DUE 214.60
***** 23.001-3-21.2 *****				
23.001-3-21.2	Nation Rd 105 Vac farmland		Ag Distric 41720	BILL 1712
SRML, LLC	Massena 1 405801	9,000	Massena Central Sch	0
54 McKnight Rd	ACRES 17.80	9,000		179.83
Chase Mills, NY 13621	EAST-0318352 NRTH-1772854			
MAY BE SUBJECT TO PAYMENT	DEED BOOK 2005 PG-3687			
UNDER AGDIST LAW TIL 2019	FULL MARKET VALUE	9,890		
TOTAL TAX ---				179.83**
				DATE #1 09/30/15
				AMT DUE 179.83
***** 16.026-2-17 *****				
16.026-2-17	Caravan Dr 311 Res vac land		Massena Central Sch	BILL 1713
St Amand Randall	Massena 1 405801	6,800		135.87
St Amand Patricia	FRNT 115.00 DPTH 150.00	6,800		
39 Village Dr	EAST-0352524 NRTH-1791143			
Milton, VT 05468	DEED BOOK 1062 PG-206			
	FULL MARKET VALUE	7,473		
TOTAL TAX ---				135.87**
				DATE #1 09/30/15
				AMT DUE 135.87
***** 9.003-3-9 *****				
9.003-3-9	15054, 15060 Sh 37 415 Motel		Massena Central Sch	BILL 1714
St Lawrence Hospitality, Inc	Massena 1 405801	25,800		19,581.46
15054 State Highway 37	FRNT 778.00 DPTH	980,000		
Massena, NY 13662-3144	ACRES 8.90 EAST-0341554 NRTH-1794515			
	DEED BOOK 2008 PG-1678			
	FULL MARKET VALUE	1076,923		
TOTAL TAX ---				19,581.46**
				DATE #1 09/30/15
				AMT DUE 19,581.46
*****				

STATE OF NEW YORK  
 COUNTY - St Lawrence  
 SCHOOL - Massena 1  
 TOWN - Louisville  
 SWIS - 405289

2 0 1 5 S C H O O L T A X R O L L  
 T A X A B L E SECTION OF THE ROLL - 1  
 OWNERS NAME SEQUENCE  
 UNIFORM PERCENT OF VALUE IS 091.00

PAGE 662  
 VALUATION DATE-JUL 01, 2014  
 TAXABLE STATUS DATE-MAR 01, 2015

TAX MAP PARCEL NUMBER	PROPERTY LOCATION & CLASS	ASSESSMENT	EXEMPTION CODE-----	SCHOOL
CURRENT OWNERS NAME	SCHOOL DISTRICT	LAND	TAX DESCRIPTION	TAXABLE VALUE
CURRENT OWNERS ADDRESS	PARCEL SIZE/GRID COORD	TOTAL	SPECIAL DISTRICTS	TAX AMOUNT
***** 15.041-1-11 *****				
15.041-1-11	108 Willard Rd			ACCT 1- 80-11
St Thomas Abbey J	210 1 Family Res		Basic Star 41854	BILL 1715
108 Willard Rd	Massena 1 405801	7,900	Massena Central Sch	28,800
Massena, NY 13662	FRNT 75.00 DPTH 235.00	38,600		771.27
	BANK8888830			
	EAST-0324982 NRTH-1787376			
	DEED BOOK 2012 PG-10316			
	FULL MARKET VALUE	42,418		
			TOTAL TAX ---	237.27**
			DATE #1	09/30/15
			AMT DUE	237.27
***** 15.001-1-17.23 *****				
15.001-1-17.23	993 CR 39			ACCT 1- 6-16.2
St Thomas Andrew	210 1 Family Res		Basic Star 41854	BILL 1716
993 County Route 39	Massena 1 405801	14,500	Massena Central Sch	28,800
Chase Mills, NY 13621	FRNT 355.00 DPTH 1124.00	73,600		1,470.61
	ACRES 8.30			
	EAST-0319737 NRTH-1788477			
	DEED BOOK 2003 PG-15592			
	FULL MARKET VALUE	80,879		
			TOTAL TAX ---	936.61**
			DATE #1	09/30/15
			AMT DUE	936.61
***** 22.002-3-7 *****				
22.002-3-7	301 Cr 36			ACCT 1- 66-12
St Thomas Micoh P	210 1 Family Res - WTRFNT		Basic Star 41854	BILL 1718
301 County Route 36	Massena 1 405801	16,900	Massena Central Sch	28,800
Chase Mills, NY 13621-3149	FRNT 383.00 DPTH	65,700		1,312.76
	ACRES 4.20 BANK8888830			
	EAST-0312069 NRTH-1769766			
	DEED BOOK 2013 PG-13139			
	FULL MARKET VALUE	72,198		
			TOTAL TAX ---	778.76**
			DATE #1	09/30/15
			AMT DUE	778.76
***** 15.001-2-3.1 *****				
15.001-2-3.1	14145 Sh 37			ACCT 1- 66-12
St Thomas Noah	312 Vac w/imprv		Basic Star 41854	BILL 1718
14145 State Highway 37	Massena 1 405801	26,500	Massena Central Sch	28,800
Massena, NY 13662-3154	FRNT 660.00 DPTH	96,100		1,920.18
	ACRES 22.70 BANK8888111			
	EAST-0319290 NRTH-1790080			
	DEED BOOK 2010 PG-4271			
	FULL MARKET VALUE	105,604		
			TOTAL TAX ---	1,386.18**
			DATE #1	09/30/15
			AMT DUE	1,386.18
*****				

STATE OF NEW YORK  
 COUNTY - St Lawrence  
 SCHOOL - Massena 1  
 TOWN - Louisville  
 SWIS - 405289

2 0 1 5 S C H O O L T A X R O L L  
 T A X A B L E SECTION OF THE ROLL - 1  
 OWNERS NAME SEQUENCE  
 UNIFORM PERCENT OF VALUE IS 091.00

PAGE 663  
 VALUATION DATE-JUL 01, 2014  
 TAXABLE STATUS DATE-MAR 01, 2015

TAX MAP PARCEL NUMBER	PROPERTY LOCATION & CLASS	ASSESSMENT	EXEMPTION CODE-----	SCHOOL
CURRENT OWNERS NAME	SCHOOL DISTRICT	LAND	TAX DESCRIPTION	TAXABLE VALUE
CURRENT OWNERS ADDRESS	PARCEL SIZE/GRID COORD	TOTAL	SPECIAL DISTRICTS	TAX AMOUNT
***** 9.064-1-18 *****				
9.064-1-18	25 Johnson Dr			BILL 1719
St Thomas Ronald L	210 1 Family Res		Enhanced S 41834	62,690
St Thomas Linda L	Massena 1 405801	20,000	Massena Central Sch	2,139.97
25 Johnson Dr	FRNT 150.00 DPTH 178.00	107,100		
Massena, NY 13662	EAST-0347126 NRTH-1797200			
	DEED BOOK 2003 PG-10736			
	FULL MARKET VALUE	117,692		
TOTAL TAX ---				1,059.97**
				DATE #1 09/30/15
				AMT DUE 1,059.97
***** 8.055-1-9.1 *****				
8.055-1-9.1	160 River Dr/Wilson Hill			BILL 1720
St. Onge Diane M	210 1 Family Res - WTRFNT		Enhanced S 41834	62,690
St. Onge Gary J	Massena 1 405801	93,200	Massena Central Sch	4,919.34
160 River Dr	Lot 160	246,200		
Massena, NY 13662	& NYPA #8501			
	FRNT 98.00 DPTH 290.00			
	EAST-0318551 NRTH-1799395			
	DEED BOOK 2005 PG-20812			
	FULL MARKET VALUE	270,549		
TOTAL TAX ---				3,839.34**
				DATE #1 09/30/15
				AMT DUE 3,839.34
***** 15.003-2-40 *****				
15.003-2-40	720 Cr 39			BILL 1721
St. Thomas David P (LU)	210 1 Family Res		Basic Star 41854	28,800
St Thomas Susan M (LU)	Massena 1 405801	10,400	Massena Central Sch	1,294.77
720 County Route 39	FRNT 125.00 DPTH 200.00	64,800		
Chase Mills, NY 13621-3460	EAST-0324443 NRTH-1783890			
	DEED BOOK 2015 PG-1951			
	FULL MARKET VALUE	71,209		
TOTAL TAX ---				760.77**
				DATE #1 09/30/15
				AMT DUE 760.77
***** 15.002-1-17 *****				
15.002-1-17	14374 Sh 37			BILL 1722
St. Thomas Michael	210 1 Family Res		Basic Star 41854	28,800
14374 State Highway 37	Massena 1 405801	11,100	Massena Central Sch	1,276.79
Massena, NY 13662	FRNT 175.00 DPTH 170.00	63,900		
	EAST-0324678 NRTH-1790978			
	DEED BOOK 2005 PG-5657			
	FULL MARKET VALUE	70,220		
TOTAL TAX ---				742.79**
				DATE #1 09/30/15
				AMT DUE 742.79
*****				

STATE OF NEW YORK  
 COUNTY - St Lawrence  
 SCHOOL - Massena 1  
 TOWN - Louisville  
 SWIS - 405289

2 0 1 5 S C H O O L T A X R O L L  
 T A X A B L E SECTION OF THE ROLL - 1  
 OWNERS NAME SEQUENCE  
 UNIFORM PERCENT OF VALUE IS 091.00

PAGE 664  
 VALUATION DATE-JUL 01, 2014  
 TAXABLE STATUS DATE-MAR 01, 2015

TAX MAP PARCEL NUMBER	PROPERTY LOCATION & CLASS	ASSESSMENT	EXEMPTION CODE-----	SCHOOL
CURRENT OWNERS NAME	SCHOOL DISTRICT	LAND	TAX DESCRIPTION	TAXABLE VALUE
CURRENT OWNERS ADDRESS	PARCEL SIZE/GRID COORD	TOTAL	SPECIAL DISTRICTS	TAX AMOUNT
*****				
9.057-4-36	36 Cline Dr 210 1 Family Res		Basic Star 41854	ACCT 1- 44- 1
Starks Joseph A	Massena 1 405801	12,200	Massena Central Sch	BILL 1723
Thompson Rebecca J	FRNT 150.00 DPTH 200.00	99,100		28,800
36 Cline Dr	BANK8888830			1,980.12
Massena, NY 13662-3133	EAST-0348728 NRTH-1798976			
	DEED BOOK 2014 PG-7366			
	FULL MARKET VALUE	108,901		
			TOTAL TAX ---	1,446.12**
			DATE #1	09/30/15
			AMT DUE	1,446.12
*****				
15.041-1-24.1	11 Tyo Rd 210 1 Family Res		Basic Star 41854	ACCT 1- 1- 24.1
Stearns Clark	Massena 1 405801	23,100	Massena Central Sch	BILL 1724
Stearns Suzanne	ACRES 4.00	95,600		28,800
11 Tyo Rd	EAST-0325205 NRTH-1787194			1,910.19
Massena, NY 13662	DEED BOOK 2001 PG-7503			
	FULL MARKET VALUE	105,055		
			TOTAL TAX ---	1,376.19**
			DATE #1	09/30/15
			AMT DUE	1,376.19
*****				
9.057-5-32	235 Sh 37B 210 1 Family Res		Basic Star 41854	ACCT 1- 80- 4
Stearns Matthew S	Massena 1 405801	14,300	Massena Central Sch	BILL 1725
235 State Highway 37B	FRNT 83.00 DPTH 419.00	54,000		28,800
Massena, NY 13662-3136	BANK8888150			1,078.98
	EAST-0348620 NRTH-1798001			
	DEED BOOK 2011 PG-13575			
	FULL MARKET VALUE	59,341		
			TOTAL TAX ---	544.98**
			DATE #1	09/30/15
			AMT DUE	544.98
*****				
15.041-1-2	87 Willard Rd 270 Mfg housing		Basic Star 41854	ACCT 1- 76- 2
Stearns Thomas W	Massena 1 405801	9,700	Massena Central Sch	BILL 1726
Stearns Amy B	FRNT 150.00 DPTH 135.00	53,900		28,800
87 Willard Rd	EAST-0324485 NRTH-1787134			1,076.98
Massena, NY 13662	DEED BOOK 1999 PG-1101			
	FULL MARKET VALUE	59,231		
			TOTAL TAX ---	542.98**
			DATE #1	09/30/15
			AMT DUE	542.98
*****				

STATE OF NEW YORK  
 COUNTY - St Lawrence  
 SCHOOL - Massena 1  
 TOWN - Louisville  
 SWIS - 405289

2 0 1 5 S C H O O L T A X R O L L  
 T A X A B L E SECTION OF THE ROLL - 1  
 OWNERS NAME SEQUENCE  
 UNIFORM PERCENT OF VALUE IS 091.00

PAGE 665  
 VALUATION DATE-JUL 01, 2014  
 TAXABLE STATUS DATE-MAR 01, 2015

TAX MAP PARCEL NUMBER	PROPERTY LOCATION & CLASS	ASSESSMENT	EXEMPTION CODE-----	SCHOOL
CURRENT OWNERS NAME	SCHOOL DISTRICT	LAND	TAX DESCRIPTION	TAXABLE VALUE
CURRENT OWNERS ADDRESS	PARCEL SIZE/GRID COORD	TOTAL	SPECIAL DISTRICTS	TAX AMOUNT
***** 16.001-2-14 *****				
16.001-2-14	10095 Sh 56			ACCT 1- 37-13 BILL 1727
Stevenson Wanda L	210 1 Family Res		Basic Star 41854	28,800
10095 State Highway 56	Massena 1 405801	9,000	Massena Central Sch	67,400
Massena, NY 13662	FRNT 100.00 DPTH 191.00	67,400		
	EAST-0346790 NRTH-1791586			
	DEED BOOK 2008 PG-13915			
	FULL MARKET VALUE	74,066		
TOTAL TAX ---				812.72**
				DATE #1 09/30/15
				AMT DUE 812.72
***** 9.003-5-23 *****				
9.003-5-23	10211 Sh 56			BILL 1728
Stewart's Ice Cream Co Inc	432 Gas station		Massena Central Sch	6,308.03
PO Box 435	Massena 1 405801	150,000		
Saratoga Springs, NY 12866	FRNT 293.00 DPTH	315,700		
	ACRES 1.30			
	EAST-0346995 NRTH-1791998			
	DEED BOOK 1118 PG-364			
	FULL MARKET VALUE	346,923		
TOTAL TAX ---				6,308.03**
				DATE #1 09/30/15
				AMT DUE 6,308.03
***** 8.002-1-1.11 *****				
8.002-1-1.11	554 Sh 131			ACCT 1- 30-14 BILL 1729
Stickney Diane M	210 1 Family Res		Basic Star 41854	28,800
Smith Gayle A	Massena 1 405801	31,800	Massena Central Sch	157,500
554 State Highway 131	139x125x136x100	157,500		
Massena, NY 13662	FRNT 341.00 DPTH 400.00			
	ACRES 5.20			
	EAST-0330288 NRTH-1800081			
	DEED BOOK 2005 PG-76			
	FULL MARKET VALUE	173,077		
TOTAL TAX ---				2,613.02**
				DATE #1 09/30/15
				AMT DUE 2,613.02
***** 9.001-3-13 *****				
9.001-3-13	247 Kingsley Rd			BILL 1730
Stickney Lisa D	311 Res vac land		Massena Central Sch	199.81
375 Lacombe Rd	Massena 1 405801	10,000		
Norfolk, NY 13667	FRNT 205.00 DPTH 410.00	10,000		
	EAST-0345140 NRTH-1800199			
	DEED BOOK 2009 PG-17918			
	FULL MARKET VALUE	10,989		
TOTAL TAX ---				199.81**
				DATE #1 09/30/15
				AMT DUE 199.81
*****				

STATE OF NEW YORK  
 COUNTY - St Lawrence  
 SCHOOL - Massena 1  
 TOWN - Louisville  
 SWIS - 405289

2 0 1 5 S C H O O L T A X R O L L  
 T A X A B L E SECTION OF THE ROLL - 1  
 OWNERS NAME SEQUENCE  
 UNIFORM PERCENT OF VALUE IS 091.00

PAGE 666  
 VALUATION DATE-JUL 01, 2014  
 TAXABLE STATUS DATE-MAR 01, 2015

TAX MAP PARCEL NUMBER	PROPERTY LOCATION & CLASS	ASSESSMENT	EXEMPTION CODE-----	SCHOOL
CURRENT OWNERS NAME	SCHOOL DISTRICT	LAND	TAX DESCRIPTION	TAXABLE VALUE
CURRENT OWNERS ADDRESS	PARCEL SIZE/GRID COORD	TOTAL	SPECIAL DISTRICTS	TAX AMOUNT
***** 8.073-1-11 *****				
262 Sh 131	210 1 Family Res		Basic Star 41854	BILL 1731
8.073-1-11	Massena 1 405801	29,700	Massena Central Sch	28,800
Stiles Jay M	FRNT 200.00 DPTH	94,800		1,894.21
Stiles Joanne M	ACRES 2.50 BANK8888830			
262 State Highway 131	EAST-0324488 NRTH-1795541			
Massena, NY 13662	DEED BOOK 1999 PG-24790			
	FULL MARKET VALUE	104,176		
			TOTAL TAX ---	1,360.21**
			DATE #1	09/30/15
			AMT DUE	1,360.21
***** 16.047-1-5 *****				
23 Meadow St	210 1 Family Res		Basic Star 41854	BILL 1732
16.047-1-5	Massena 1 405801	10,100	Massena Central Sch	28,800
Stone Brenda	FRNT 150.00 DPTH 150.00	67,700		1,352.72
23 Meadow St	BANK8888830			
Massena, NY 13662-3429	EAST-0343760 NRTH-1784632			
	DEED BOOK 2009 PG-16339			
	FULL MARKET VALUE	74,396		
			TOTAL TAX ---	818.72**
			DATE #1	09/30/15
			AMT DUE	818.72
***** 15.040-2-6.1 *****				
861 Cr 39	210 1 Family Res		Basic Star 41854	BILL 1733
15.040-2-6.1	Massena 1 405801	9,800	Massena Central Sch	28,800
Stone Michele	FRNT 175.00 DPTH 125.00	59,000		1,178.88
861 County Route 39	EAST-0322154 NRTH-1786374			
Chase Mills, NY 13621	DEED BOOK 1117 PG-247			
	FULL MARKET VALUE	64,835		
			TOTAL TAX ---	644.88**
			DATE #1	09/30/15
			AMT DUE	644.88
***** 15.040-2-15.1 *****				
Cr 39	311 Res vac land - WTRFNT		Massena Central Sch	BILL 1734
15.040-2-15.1	Massena 1 405801	7,500		149.86
Stone Michele	FRNT 130.00 DPTH 221.00	7,500		
861 County Route 39	ACRES 2.20			
Chase Mills, NY 13621-3141	EAST-0322102 NRTH-1786187			
	DEED BOOK 2009 PG-18362			
	FULL MARKET VALUE	8,242		
			TOTAL TAX ---	149.86**
			DATE #1	09/30/15
			AMT DUE	149.86
*****				

STATE OF NEW YORK  
 COUNTY - St Lawrence  
 SCHOOL - Massena 1  
 TOWN - Louisville  
 SWIS - 405289

2 0 1 5 S C H O O L T A X R O L L  
 T A X A B L E SECTION OF THE ROLL - 1  
 OWNERS NAME SEQUENCE  
 UNIFORM PERCENT OF VALUE IS 091.00

PAGE 667  
 VALUATION DATE-JUL 01, 2014  
 TAXABLE STATUS DATE-MAR 01, 2015

TAX MAP PARCEL NUMBER	PROPERTY LOCATION & CLASS	ASSESSMENT	EXEMPTION CODE-----	SCHOOL
CURRENT OWNERS NAME	SCHOOL DISTRICT	LAND	TAX DESCRIPTION	TAXABLE VALUE
CURRENT OWNERS ADDRESS	PARCEL SIZE/GRID COORD	TOTAL	SPECIAL DISTRICTS	TAX AMOUNT
***** 9.003-2-45 *****				
92 Sh 37B				ACCT 1- 71-13
9.003-2-45	220 2 Family Res		Massena Central Sch	95,400
Straight Kendall C III	Massena 1 405801	12,300		
Straight Joyce B	180x164x150x163	95,400		
9542 SE Jordan Way	FRNT 180.00 DPTH 163.00			
Hobe Sound, FL 33455-3385	BANK8888830			
	EAST-0345684 NRTH-1795742			
	DEED BOOK 2000 PG-1507			
	FULL MARKET VALUE	104,835		
			TOTAL TAX ---	1,906.19**
			DATE #1	09/30/15
			AMT DUE	1,906.19
***** 9.062-1-7 *****				
89,91 Kingsley Rd				ACCT 1- 54- 7.3
9.062-1-7	210 1 Family Res		Massena Central Sch	114,300
Straight Kendall C III	Massena 1 405801	25,200		
Straight Joyce B	479x374x481x350	114,300		
9542 SE Jordan Way	FRNT 379.00 DPTH			
Hobe Sound, FL 33455-3385	ACRES 3.10 BANK8888830			
	EAST-0341780 NRTH-1797695			
	DEED BOOK 956 PG-00559			
	FULL MARKET VALUE	125,604		
			TOTAL TAX ---	2,283.84**
			DATE #1	09/30/15
			AMT DUE	2,283.84
***** 9.062-1-8 *****				
84,88 Kingsley Rd				ACCT 1- 70-14
9.062-1-8	210 1 Family Res		Basic Star 41854	28,800
Straight Kendall III	Massena 1 405801	22,700	Massena Central Sch	97,800
Straight Joyce	FRNT 383.00 DPTH	97,800		
9542 SE Jordan Way	ACRES 1.80			
Hobe Sound, FL 33455-3385	EAST-0341943 NRTH-1797416			
	DEED BOOK 843 PG-587			
	FULL MARKET VALUE	107,473		
			TOTAL TAX ---	1,420.15**
			DATE #1	09/30/15
			AMT DUE	1,420.15
***** 8.002-1-4.12 *****				
600 Sh 131				ACCT 1- 48- 7.22
8.002-1-4.12	210 1 Family Res		Enhanced S 41834	62,690
Sullivan Bert J	Massena 1 405801	40,200	Massena Central Sch	165,100
Sullivan Mary	FRNT 200.00 DPTH 761.00	165,100		
600 State Highway 131	ACRES 3.50			
Massena, NY 13662	EAST-0331199 NRTH-1801070			
	DEED BOOK 1069 PG-722			
	FULL MARKET VALUE	181,429		
			TOTAL TAX ---	2,218.88**
			DATE #1	09/30/15
			AMT DUE	2,218.88
*****				



STATE OF NEW YORK  
 COUNTY - St Lawrence  
 SCHOOL - Massena 1  
 TOWN - Louisville  
 SWIS - 405289

2 0 1 5 S C H O O L T A X R O L L  
 T A X A B L E SECTION OF THE ROLL - 1  
 OWNERS NAME SEQUENCE  
 UNIFORM PERCENT OF VALUE IS 091.00

PAGE 668  
 VALUATION DATE-JUL 01, 2014  
 TAXABLE STATUS DATE-MAR 01, 2015

TAX MAP PARCEL NUMBER	PROPERTY LOCATION & CLASS	ASSESSMENT	EXEMPTION CODE-----	SCHOOL
CURRENT OWNERS NAME	SCHOOL DISTRICT	LAND	TAX DESCRIPTION	TAXABLE VALUE
CURRENT OWNERS ADDRESS	PARCEL SIZE/GRID COORD	TOTAL	SPECIAL DISTRICTS	TAX AMOUNT
***** 14.002-1-5.3 *****				
	Off Sh 37			ACCT 1-14-7.11 BILL 1739
14.002-1-5.3	322 Rural vac>10		Massena Central Sch	19,500 389.63
Sullivan Michael & Etal	Massena 1 405801	19,500		
564 County Route 40	ACRES 149.70	19,500		
Massena, NY 13662	EAST-0310793 NRTH-1784357			
	DEED BOOK 1049 PG-397			
	FULL MARKET VALUE	21,429		
TOTAL TAX ---				389.63**
				DATE #1 09/30/15
				AMT DUE 389.63
***** 14.002-1-5.4 *****				
	Off Sh 37			ACCT 1-14-7.11 BILL 1740
14.002-1-5.4	322 Rural vac>10		Massena Central Sch	5,000 99.91
Sullivan Michael A & Etal	Massena 1 405801	5,000		
564 County Route 40	ACRES 20.00	5,000		
Massena, NY 13662	EAST-0309299 NRTH-1784097			
	DEED BOOK 1080 PG-869			
	FULL MARKET VALUE	5,495		
TOTAL TAX ---				99.91**
				DATE #1 09/30/15
				AMT DUE 99.91
***** 9.003-6-11.1 *****				
	19 Old Farm Circle/pvt			BILL 1741
9.003-6-11.1	210 1 Family Res - WTRFNT		Massena Central Sch	322,000 6,433.91
Sullivan Roger (Estate)	Massena 1 405801	44,400		
PO Box 6	FRNT 317.00 DPTH 538.00	322,000		
Martinez, CA 94553-0180	ACRES 9.50			
	EAST-0345876 NRTH-1794726			
	DEED BOOK 1109 PG-535			
	FULL MARKET VALUE	353,846		
TOTAL TAX ---				6,433.91**
				DATE #1 09/30/15
				AMT DUE 6,433.91
***** 9.003-3-52 *****				
	6 Green Dr			BILL 1742
9.003-3-52	210 1 Family Res		Basic Star 41854	28,800
Supernault Sylvanius	Massena 1 405801	25,500	Massena Central Sch	220,000 4,395.84
Supernault Joni	ACRES 3.90	220,000		
15039 State Highway 37	EAST-0339370 NRTH-1796308			
Massena, NY 13662	DEED BOOK 2005 PG-18663			
	FULL MARKET VALUE	241,758		
TOTAL TAX ---				3,861.84**
				DATE #1 09/30/15
				AMT DUE 3,861.84
*****				

STATE OF NEW YORK  
 COUNTY - St Lawrence  
 SCHOOL - Massena 1  
 TOWN - Louisville  
 SWIS - 405289

2 0 1 5 S C H O O L T A X R O L L  
 T A X A B L E SECTION OF THE ROLL - 1  
 OWNERS NAME SEQUENCE  
 UNIFORM PERCENT OF VALUE IS 091.00

PAGE 669  
 VALUATION DATE-JUL 01, 2014  
 TAXABLE STATUS DATE-MAR 01, 2015

TAX MAP PARCEL NUMBER	PROPERTY LOCATION & CLASS	ASSESSMENT	EXEMPTION CODE-----	SCHOOL
CURRENT OWNERS NAME	SCHOOL DISTRICT	LAND	TAX DESCRIPTION	TAXABLE VALUE
CURRENT OWNERS ADDRESS	PARCEL SIZE/GRID COORD	TOTAL	SPECIAL DISTRICTS	TAX AMOUNT
*****				
9.003-2-63.1	15039 Sh 37			9.003-2-63.1
Supernault Sylvanus J P	431 Auto dealer		Business I 47610	ACCT 1- 43-11
Supernault Joni C	Massena 1 405801	27,600	Massena Central Sch	BILL 1743
15039 State Highway 37	FRNT 349.00 DPTH	246,600		
Massena, NY 13662	ACRES 1.80			
	EAST-0340996 NRTH-1795174			
	DEED BOOK 1106 PG-138			
	FULL MARKET VALUE	270,989		
			TOTAL TAX ---	3,683.91**
				DATE #1 09/30/15
				AMT DUE 3,683.91
*****				
8.061-1-47	303 River Dr/Wilson Hill			8.061-1-47
Surico Kathleen Harrigan	210 1 Family Res		Massena Central Sch	ACCT 1- 55-11
303 River Rd	Massena 1 405801	26,600		BILL 1744
Massena, NY 13662-4108	Lot 303	94,700		
	115x200x98x200			
	FRNT 115.00 DPTH 200.00			
	BANK8888830			
	EAST-0313598 NRTH-1796711			
	DEED BOOK 2014 PG-16825			
	FULL MARKET VALUE	104,066		
			TOTAL TAX ---	1,892.21**
				DATE #1 09/30/15
				AMT DUE 1,892.21
*****				
8.004-1-22.2	14709 Sh 37			8.004-1-22.2
Sutter David J	210 1 Family Res		Basic Star 41854	BILL 1745
Sutter Betty J	Massena 1 405801	15,400	Massena Central Sch	28,800
14709 State Highway 37	FRNT 436.00 DPTH	195,000		3,896.31
Massena, NY 13662-3150	ACRES 4.10			
	EAST-0332736 NRTH-1793763			
	DEED BOOK 2013 PG-10705			
	FULL MARKET VALUE	214,286		
			TOTAL TAX ---	3,362.31**
				DATE #1 09/30/15
				AMT DUE 3,362.31
*****				
16.026-2-11	644 Cr 40			16.026-2-11
Sutter Joseph G	411 Apartment - WTRFNT		Massena Central Sch	ACCT 1- 63-15
Sutter Sally A	Massena 1 405801	15,900		BILL 1746
2 Fairlawn Ave	FRNT 155.00 DPTH 380.00	74,800		1,494.58
Massena, NY 13662	EAST-0352627 NRTH-1790673			
	DEED BOOK 1108 PG-531			
	FULL MARKET VALUE	82,198		
			TOTAL TAX ---	1,494.58**
				DATE #1 09/30/15
				AMT DUE 1,494.58
*****				

STATE OF NEW YORK  
COUNTY - St Lawrence  
SCHOOL - Massena 1  
TOWN - Louisville  
SWIS - 405289

2 0 1 5 S C H O O L T A X R O L L  
T A X A B L E SECTION OF THE ROLL - 1  
OWNERS NAME SEQUENCE  
UNIFORM PERCENT OF VALUE IS 091.00

PAGE 670  
VALUATION DATE-JUL 01, 2014  
TAXABLE STATUS DATE-MAR 01, 2015

TAX MAP PARCEL NUMBER	PROPERTY LOCATION & CLASS	ASSESSMENT	EXEMPTION CODE	SCHOOL
CURRENT OWNERS NAME	SCHOOL DISTRICT	LAND	TAX DESCRIPTION	TAXABLE VALUE
CURRENT OWNERS ADDRESS	PARCEL SIZE/GRID COORD	TOTAL	SPECIAL DISTRICTS	TAX AMOUNT
***** 16.047-2-9 *****				
9760 Sh 56				BILL 1747
16.047-2-9	210 1 Family Res		Basic Star 41854	28,800
Sweatland James W	Massena 1 405801	13,300	Massena Central Sch	70,200
Sweatland Natalie Ann	FRNT 152.00 DPTH	70,200		
9760 State Highway 56	ACRES 1.30			
Massena, NY 13662	EAST-0343192 NRTH-1783945			
	DEED BOOK 2002 PG-17430			
	FULL MARKET VALUE	77,143		
			TOTAL TAX ---	868.67**
			DATE #1	09/30/15
			AMT DUE	868.67
***** 16.026-1-9 *****				
635 Cr 40				ACCT 1- 78-13 BILL 1748
16.026-1-9	270 Mfg housing		Basic Star 41854	28,800
Sweeney Bernadette	Massena 1 405801	18,500	Massena Central Sch	88,400
LaShomb Maryjane	FRNT 341.00 DPTH	88,400		
PO Box 105	ACRES 1.90			
Massena, NY 13662	EAST-0352258 NRTH-1790727			
	DEED BOOK 11062 PG-237			
	FULL MARKET VALUE	97,143		
			TOTAL TAX ---	1,232.33**
			DATE #1	09/30/15
			AMT DUE	1,232.33
***** 15.040-3-15.1 *****				
CR 39				ACCT 1- 75-14 BILL 1749
15.040-3-15.1	314 Rural vac<10 - WTRFNT		Massena Central Sch	1,000
Sweet Alan E	Massena 1 405801	1,000		
3 North St	See Agreement 2002/9270	1,000		
Madrid, NY 13660-3100	FRNT 273.00 DPTH 142.00			
	EAST-0322695 NRTH-1786203			
	DEED BOOK 1104 PG-1080			
	FULL MARKET VALUE	1,099		
			TOTAL TAX ---	19.98**
			DATE #1	09/30/15
			AMT DUE	19.98
***** 9.064-1-10 *****				
Allen Dr (Paper)				ACCT 1- 28- 2 BILL 1750
9.064-1-10	311 Res vac land		Massena Central Sch	4,700
Szarka Thomas J	Massena 1 405801	4,700		
Szarka Melissa	FRNT 128.00 DPTH	4,700		
83 Highland Ave	ACRES 0.25			
Massena, NY 13662	EAST-0347303 NRTH-1797495			
	DEED BOOK 923 PG-00854			
	FULL MARKET VALUE	5,165		
			TOTAL TAX ---	93.91**
			DATE #1	09/30/15
			AMT DUE	93.91

\*\*\*\*\*

STATE OF NEW YORK  
 COUNTY - St Lawrence  
 SCHOOL - Massena 1  
 TOWN - Louisville  
 SWIS - 405289

2 0 1 5 S C H O O L T A X R O L L  
 T A X A B L E SECTION OF THE ROLL - 1  
 N A M E S E C T I O N - S  
 UNIFORM PERCENT OF VALUE IS 091.00

PAGE 671  
 VALUATION DATE-JUL 01, 2014  
 TAXABLE STATUS DATE-MAR 01, 2015  
 RPS155/V04/L015  
 CURRENT DATE 8/21/2015

\*\*\* S P E C I A L D I S T R I C T S U M M A R Y \*\*\*

CODE	DISTRICT NAME	TOTAL PARCELS	EXTENSION TYPE	EXTENSION VALUE	AD VALOREM VALUE	EXEMPT AMOUNT	TAXABLE VALUE	TOTAL TAX
------	---------------	---------------	----------------	-----------------	------------------	---------------	---------------	-----------

NO SPECIAL DISTRICTS AT THIS LEVEL

\*\*\* S C H O O L D I S T R I C T S U M M A R Y \*\*\*

CODE	DISTRICT NAME	TOTAL PARCELS	ASSESSED LAND	ASSESSED TOTAL	EXEMPT AMOUNT	TOTAL TAXABLE	TOTAL TAX
					----- STAR AMOUNT	----- STAR TAXABLE	
	Massena 1	184	4394,200	14982,700	115,136	14,867,564	
405801					2632,620	12,234,944	244,467.10
	S U B - T O T A L	184	4394,200	14982,700	115,136	14,867,564	
	S U B - T O T A L (CONT)				2632,620	12,234,944	244,467.10
	T O T A L	184	4394,200	14982,700	115,136	14,867,564	
	T O T A L (CONT)				2632,620	12,234,944	244,467.10

\*\*\* S Y S T E M C O D E S S U M M A R Y \*\*\*

NO SYSTEM EXEMPTIONS AT THIS LEVEL

\*\*\* E X E M P T I O N S U M M A R Y \*\*\*

CODE	DESCRIPTION	TOTAL PARCELS	SCHOOL
41690	RPTL466_f	2	5,760
41720	Ag Distric	8	20,468
41730	Ag Land Co	1	2,678
41800	Aged - All	1	24,000
41834	Enhanced S	16	881,420

STATE OF NEW YORK  
 COUNTY - St Lawrence  
 SCHOOL - Massena 1  
 TOWN - Louisville  
 SWIS - 405289

2 0 1 5 S C H O O L T A X R O L L  
 T A X A B L E SECTION OF THE ROLL - 1  
 N A M E S E C T I O N - S  
 UNIFORM PERCENT OF VALUE IS 091.00

PAGE 672  
 VALUATION DATE-JUL 01, 2014  
 TAXABLE STATUS DATE-MAR 01, 2015  
 RPS155/V04/L015  
 CURRENT DATE 8/21/2015

\*\*\* E X E M P T I O N S U M M A R Y \*\*\*

CODE	DESCRIPTION	TOTAL PARCELS	SCHOOL
41854	Basic Star	61	1751,200
47610	Business I	1	62,230
	T O T A L	90	2747,756

\*\*\* G R A N D T O T A L S \*\*\*

ROLL SEC	DESCRIPTION	TOTAL PARCELS	ASSESSED LAND	ASSESSED TOTAL	EXEMPT AMOUNT ----- STAR AMOUNT	TOTAL TAXABLE ----- STAR TAXABLE	TAX RATE	TOTAL TAX
	Massena Central Sc		4394,200	14982,700	115,136 2632,620	14,867,564 12,234,944		244,467.10
1	SPEC DIST TAXES TAXABLE	184						244,467.10

STATE OF NEW YORK  
 COUNTY - St Lawrence  
 SCHOOL - Massena 1  
 TOWN - Louisville  
 SWIS - 405289

2 0 1 5 S C H O O L T A X R O L L  
 T A X A B L E SECTION OF THE ROLL - 1  
 OWNERS NAME SEQUENCE  
 UNIFORM PERCENT OF VALUE IS 091.00

PAGE 673  
 VALUATION DATE-JUL 01, 2014  
 TAXABLE STATUS DATE-MAR 01, 2015

TAX MAP PARCEL NUMBER	PROPERTY LOCATION & CLASS	ASSESSMENT	EXEMPTION CODE-----	SCHOOL
CURRENT OWNERS NAME	SCHOOL DISTRICT	LAND	TAX DESCRIPTION	TAXABLE VALUE
CURRENT OWNERS ADDRESS	PARCEL SIZE/GRID COORD	TOTAL	SPECIAL DISTRICTS	TAX AMOUNT
***** 23.001-2-7.1 *****				
23.001-2-7.1	133 Fisher Rd			ACCT 1- 25- 1
Taillon Douglas A	210 1 Family Res		Enhanced S 41834	BILL 1751
133 Fisher Rd	Massena 1 405801	25,000	Massena Central Sch	55,000
Norfolk, NY 13667-3308	FRNT 1100.00 DPTH	55,000		1,098.96
	ACRES 52.60			
	EAST-0322317 NRTH-1773438			
	DEED BOOK 1999 PG-22676			
	FULL MARKET VALUE	60,440		
			TOTAL TAX ---	18.96**
			DATE #1	09/30/15
			AMT DUE	18.96
***** 16.001-2-60 *****				
16.001-2-60	Off Cr 40			BILL 1752
Tanksi John	311 Res vac land		Massena Central Sch	21.98
Tanksi Elizabeth	Massena 1 405801	1,100		
317 County Route 40	ACRES 14.20	1,100		
Massena, NY 13662	EAST-0346906 NRTH-1784505			
	DEED BOOK 1010 PG-1083			
	FULL MARKET VALUE	1,209		
			TOTAL TAX ---	21.98**
			DATE #1	09/30/15
			AMT DUE	21.98
***** 15.001-2-24.1 *****				
15.001-2-24.1	49 Willard Rd			BILL 1753
Tatro John G	210 1 Family Res		Basic Star 41854	28,800
Tatro Candace A	Massena 1 405801	33,800	Massena Central Sch	2,657.48
49 Willard Rd	FRNT 407.00 DPTH	133,000		
Massena, NY 13662	ACRES 84.90 BANK8888830			
	EAST-0323205 NRTH-1787535			
	DEED BOOK 2003 PG-10656			
	FULL MARKET VALUE	146,154		
			TOTAL TAX ---	2,123.48**
			DATE #1	09/30/15
			AMT DUE	2,123.48
***** 15.040-3-3 *****				
15.040-3-3	9 Willard Rd			BILL 1754
Taylor Dustin B	210 1 Family Res		Massena Central Sch	849.20
9 Willard Rd	Massena 1 405801	8,700		
Massena, NY 13662	FRNT 89.00 DPTH 219.00	42,500		
	BANK8888830			
	EAST-0322756 NRTH-1786473			
	DEED BOOK 2003 PG-12370			
	FULL MARKET VALUE	46,703		
			TOTAL TAX ---	849.20**
			DATE #1	09/30/15
			AMT DUE	849.20
*****				

STATE OF NEW YORK  
 COUNTY - St Lawrence  
 SCHOOL - Massena 1  
 TOWN - Louisville  
 SWIS - 405289

2 0 1 5 S C H O O L T A X R O L L  
 T A X A B L E SECTION OF THE ROLL - 1  
 OWNERS NAME SEQUENCE  
 UNIFORM PERCENT OF VALUE IS 091.00

PAGE 674  
 VALUATION DATE-JUL 01, 2014  
 TAXABLE STATUS DATE-MAR 01, 2015

TAX MAP PARCEL NUMBER	PROPERTY LOCATION & CLASS	ASSESSMENT	EXEMPTION CODE-----	SCHOOL
CURRENT OWNERS NAME	SCHOOL DISTRICT	LAND	TAX DESCRIPTION	TAXABLE VALUE
CURRENT OWNERS ADDRESS	PARCEL SIZE/GRID COORD	TOTAL	SPECIAL DISTRICTS	TAX AMOUNT
*****				
16.026-1-4	22 Antoinette St			16.026-1-4 *****
Taylor H. Ward	270 Mfg housing		Enhanced S 41834	BILL 1756
Taylor Ann	Massena 1 405801	14,500	Massena Central Sch	62,690
22 Antoinette St	FRNT 110.00 DPTH 195.00	88,600		1,770.32
Massena, NY 13662	EAST-0351982 NRTH-1790911			
	DEED BOOK 1112 PG-984			
	FULL MARKET VALUE	97,363		
			TOTAL TAX ---	690.32**
				DATE #1 09/30/15
				AMT DUE 690.32
*****				
15.004-1-11.111	1201 Cr 36			15.004-1-11.111 *****
Terrance Dayna	270 Mfg housing		Basic Star 41854	ACCT 1- 31- 6 BILL 1756
Terrance Brittany	Massena 1 405801	15,500	Massena Central Sch	28,800
1201 County Route 36	FRNT 350.00 DPTH 200.00	56,900		1,136.92
Norfolk, NY 13667	EAST-0329594 NRTH-1783084			
	DEED BOOK 2004 PG-17580			
	FULL MARKET VALUE	62,527		
			TOTAL TAX ---	602.92**
				DATE #1 09/30/15
				AMT DUE 602.92
*****				
8.004-3-13.1	14748 Sh 37			8.004-3-13.1 *****
Tessier Michael A	210 1 Family Res		Basic Star 41854	ACCT 1- 57-12 BILL 1757
Tessier Elaine T	Massena 1 405801	13,500	Massena Central Sch	28,800
14748 State Highway 37	FRNT 135.00 DPTH	79,900		1,596.49
Massena, NY 13662	ACRES 2.90			
	EAST-0333857 NRTH-1793477			
	DEED BOOK 2003 PG-2760			
	FULL MARKET VALUE	87,802		
			TOTAL TAX ---	1,062.49**
				DATE #1 09/30/15
				AMT DUE 1,062.49
*****				
23.001-2-8	308 Nation Rd			23.001-2-8 *****
Thomas Bing W	210 1 Family Res		Basic Star 41854	ACCT 1- 7- 3 BILL 1758
308 Nation Rd	Massena 1 405801	49,700	Massena Central Sch	28,800
Norfolk, NY 13667	ACRES 163.40 BANK8888111	105,600		2,110.00
	EAST-0320845 NRTH-1772660			
	DEED BOOK 2010 PG-17751			
	FULL MARKET VALUE	116,044		
			TOTAL TAX ---	1,576.00**
				DATE #1 09/30/15
				AMT DUE 1,576.00
*****				

STATE OF NEW YORK  
 COUNTY - St Lawrence  
 SCHOOL - Massena 1  
 TOWN - Louisville  
 SWIS - 405289

2 0 1 5 S C H O O L T A X R O L L  
 T A X A B L E SECTION OF THE ROLL - 1  
 OWNERS NAME SEQUENCE  
 UNIFORM PERCENT OF VALUE IS 091.00

PAGE 675  
 VALUATION DATE-JUL 01, 2014  
 TAXABLE STATUS DATE-MAR 01, 2015

TAX MAP PARCEL NUMBER	PROPERTY LOCATION & CLASS	ASSESSMENT	EXEMPTION CODE-----	SCHOOL
CURRENT OWNERS NAME	SCHOOL DISTRICT	LAND	TAX DESCRIPTION	TAXABLE VALUE
CURRENT OWNERS ADDRESS	PARCEL SIZE/GRID COORD	TOTAL	SPECIAL DISTRICTS	TAX AMOUNT
***** 8.004-2-17.11 *****				
8.004-2-17.11	Sh 37			ACCT 1- 53-11.1 BILL 1759
Thomas Gena P	314 Rural vac<10		Massena Central Sch	3,800 75.93
14771 State Highway 37	Massena 1 405801	3,800		
Massena, NY 13662	FRNT 310.00 DPTH	3,800		
	ACRES 3.80			
	EAST-0334461 NRTH-1794251			
	DEED BOOK 2008 PG-4007			
	FULL MARKET VALUE	4,176		
			TOTAL TAX ---	75.93**
			DATE #1	09/30/15
			AMT DUE	75.93
***** 8.004-2-17.12 *****				
	14771 Sh 37			BILL 1760
8.004-2-17.12	210 1 Family Res		Basic Star 41854	28,800
Thomas Gena P	Massena 1 405801	13,100	Massena Central Sch	38,700 773.27
14771 State Highway 37	FRNT 240.00 DPTH	38,700		
Massena, NY 13662-3148	ACRES 2.50			
	EAST-0334205 NRTH-1794169			
	DEED BOOK 1072 PG-358			
	FULL MARKET VALUE	42,527		
			TOTAL TAX ---	239.27**
			DATE #1	09/30/15
			AMT DUE	239.27
***** 15.040-2-2 *****				
	892 Cr 39			BILL 1761
15.040-2-2	210 1 Family Res		Massena Central Sch	37,900 757.28
Thomas Timothy	Massena 1 405801	9,300		
6118 Edith Blvd NE Unit #69	FRNT 99.00 DPTH 220.00	37,900		
Albuquerque, NM 87107-5087	EAST-0321674 NRTH-1787095			
	DEED BOOK 2003 PG-11409			
	FULL MARKET VALUE	41,648		
			TOTAL TAX ---	757.28**
			DATE #1	09/30/15
			AMT DUE	757.28
***** 16.034-2-3 *****				
	597 Cr 40			BILL 1762
16.034-2-3	210 1 Family Res		Massena Central Sch	65,700 1,312.76
Thomas Timothy	Massena 1 405801	15,600		
6118 Edith Blvd NE Unit #69	FRNT 300.00 DPTH 117.00	65,700		
Albuquerque, NM 87107-5087	EAST-0351917 NRTH-1789857			
	DEED BOOK 2003 PG-11409			
	FULL MARKET VALUE	72,198		
			TOTAL TAX ---	1,312.76**
			DATE #1	09/30/15
			AMT DUE	1,312.76
*****				



STATE OF NEW YORK  
 COUNTY - St Lawrence  
 SCHOOL - Massena 1  
 TOWN - Louisville  
 SWIS - 405289

2 0 1 5 S C H O O L T A X R O L L  
 T A X A B L E SECTION OF THE ROLL - 1  
 OWNERS NAME SEQUENCE  
 UNIFORM PERCENT OF VALUE IS 091.00

PAGE 676  
 VALUATION DATE-JUL 01, 2014  
 TAXABLE STATUS DATE-MAR 01, 2015

TAX MAP PARCEL NUMBER	PROPERTY LOCATION & CLASS	ASSESSMENT	EXEMPTION CODE-----	SCHOOL
CURRENT OWNERS NAME	SCHOOL DISTRICT	LAND	TAX DESCRIPTION	TAXABLE VALUE
CURRENT OWNERS ADDRESS	PARCEL SIZE/GRID COORD	TOTAL	SPECIAL DISTRICTS	TAX AMOUNT
***** 15.001-1-16 *****				
15.001-1-16	14144 Sh 37			ACCT 1- 73- 2
Thompson Linda	210 1 Family Res		Massena Central Sch	BILL 1763
Attn: D J Realty	Massena 1 405801	15,000		
PO Box 163	ACRES 2.90	60,900		
Massena, NY 13662	EAST-0319069 NRTH-1789070			
	DEED BOOK 989 PG-544			
	FULL MARKET VALUE	66,923		
TOTAL TAX ---				1,216.85**
				DATE #1 09/30/15
				AMT DUE 1,216.85
***** 8.044-1-26 *****				
8.044-1-26	392 Cr 41			BILL 1764
Thompson Patrick	210 1 Family Res		Basic Star 41854	28,800
Thompson Kim	Massena 1 405801	15,300	Massena Central Sch	3,618.57
392 County Route 41	150x317x153x345	181,100		
Massena, NY 13662-3121	FRNT 150.00 DPTH			
	ACRES 1.10			
	EAST-0335693 NRTH-1803489			
	DEED BOOK 2008 PG-16779			
	FULL MARKET VALUE	199,011		
TOTAL TAX ---				3,084.57**
				DATE #1 09/30/15
				AMT DUE 3,084.57
***** 15.003-2-23.2 *****				
15.003-2-23.2	CR 36			BILL 1765
Thompson Phillip	314 Rural vac<10		Massena Central Sch	29.97
Thompson Fahima	Massena 1 405801	1,500		
295 Wilmouth Hill Rd	FRNT 50.00 DPTH 1072.00	1,500		
Cuttingsville, VT 05738-9590	EAST-0316444 NRTH-1776795			
	DEED BOOK 2009 PG-18719			
	FULL MARKET VALUE	1,648		
TOTAL TAX ---				29.97**
				DATE #1 09/30/15
				AMT DUE 29.97
***** 15.040-4-4 *****				
15.040-4-4	83 Willard Rd			ACCT 1- 46- 8
Thompson Rose Marie	210 1 Family Res		Enhanced S 41834	BILL 1766
83 Willard Rd	Massena 1 405801	7,800	Massena Central Sch	61,600
Massena, NY 13662	FRNT 100.00 DPTH 130.00	61,600		1,230.83
	EAST-0324403 NRTH-1787019			
	DEED BOOK 1043 PG-62			
	FULL MARKET VALUE	67,692		
TOTAL TAX ---				150.83**
				DATE #1 09/30/15
				AMT DUE 150.83
*****				

STATE OF NEW YORK  
 COUNTY - St Lawrence  
 SCHOOL - Massena 1  
 TOWN - Louisville  
 SWIS - 405289

2 0 1 5 S C H O O L T A X R O L L  
 T A X A B L E SECTION OF THE ROLL - 1  
 OWNERS NAME SEQUENCE  
 UNIFORM PERCENT OF VALUE IS 091.00

PAGE 677  
 VALUATION DATE-JUL 01, 2014  
 TAXABLE STATUS DATE-MAR 01, 2015

TAX MAP PARCEL NUMBER	PROPERTY LOCATION & CLASS	ASSESSMENT	EXEMPTION CODE-----	SCHOOL
CURRENT OWNERS NAME	SCHOOL DISTRICT	LAND	TAX DESCRIPTION	TAXABLE VALUE
CURRENT OWNERS ADDRESS	PARCEL SIZE/GRID COORD	TOTAL	SPECIAL DISTRICTS	TAX AMOUNT
*****				
15.002-1-43.12	152 Willard Rd			15.002-1-43.12 *****
Thompson Shawn	210 1 Family Res - WTRFNT		Basic Star 41854	BILL 1767
Thompson Brandy	Massena 1 405801	23,900	Massena Central Sch	28,800
152 Willard Rd	FRNT 209.00 DPTH	186,500		3,726.47
Massena, NY 13662	ACRES 6.60			
	EAST-0326097 NRTH-1787791			
	DEED BOOK 2007 PG-1413			
	FULL MARKET VALUE	204,945		
			TOTAL TAX ---	3,192.47**
			DATE #1	09/30/15
			AMT DUE	3,192.47
*****				
9.057-5-13.1	11 Butler Ave			9.057-5-13.1 *****
Tredo Debra (LU)	210 1 Family Res		Basic Star 41854	ACCT 1- 36- 9 BILL 1768
11 Butler Ave	Massena 1 405801	14,400	Massena Central Sch	28,800
Massena, NY 13662	FRNT 266.00 DPTH 170.00	152,000		3,037.12
	EAST-0348557 NRTH-1798352			
	DEED BOOK 2008 PG-11135			
	FULL MARKET VALUE	167,033		
			TOTAL TAX ---	2,503.12**
			DATE #1	09/30/15
			AMT DUE	2,503.12
*****				
8.061-1-6.1	322 Crescent Dr/Wilson Hill			8.061-1-6.1 *****
Tredo Justin R	210 1 Family Res - WTRFNT		Basic Star 41854	ACCT 1- 21-15 BILL 1769
Green Erinn M	Massena 1 405801	82,800	Massena Central Sch	28,800
322 Crescent Dr	Lot 322	98,600		1,970.13
Massena, NY 13662-4107	& NYPA Parcel #8427			
	FRNT 73.00 DPTH 274.00			
	BANK8888111			
	EAST-0313408 NRTH-1797067			
	DEED BOOK 2011 PG-7603			
	FULL MARKET VALUE	108,352		
			TOTAL TAX ---	1,436.13**
			DATE #1	09/30/15
			AMT DUE	1,436.13
*****				
8.048-1-23	62 Wolverine Pt/Wilson Hill			8.048-1-23 *****
Tredo Linda Lea	260 Seasonal res - WTRFNT		Massena Central Sch	ACCT 1- 73-15 BILL 1770
6014 County Route 14	Massena 1 405801	75,500		96,500 1,928.17
Chase Mills, NY 13621	Lot 62	96,500		
	& NYPA Parcel #8544			
	FRNT 100.00 DPTH 200.00			
	EAST-0321560 NRTH-1800546			
	DEED BOOK 1029 PG-00566			
	FULL MARKET VALUE	106,044		
			TOTAL TAX ---	1,928.17**
			DATE #1	09/30/15
			AMT DUE	1,928.17
*****				

STATE OF NEW YORK  
 COUNTY - St Lawrence  
 SCHOOL - Massena 1  
 TOWN - Louisville  
 SWIS - 405289

2 0 1 5 S C H O O L T A X R O L L  
 T A X A B L E SECTION OF THE ROLL - 1  
 OWNERS NAME SEQUENCE  
 UNIFORM PERCENT OF VALUE IS 091.00

PAGE 678  
 VALUATION DATE-JUL 01, 2014  
 TAXABLE STATUS DATE-MAR 01, 2015

TAX MAP PARCEL NUMBER	PROPERTY LOCATION & CLASS	ASSESSMENT	EXEMPTION CODE-----	SCHOOL
CURRENT OWNERS NAME	SCHOOL DISTRICT	LAND	TAX DESCRIPTION	TAXABLE VALUE
CURRENT OWNERS ADDRESS	PARCEL SIZE/GRID COORD	TOTAL	SPECIAL DISTRICTS	TAX AMOUNT
*****				
14.002-1-4.11	Sh 37		14.002-1-4.11	*****
Tredo Robert	322 Rural vac>10		ACCT 1- 73- 7	BILL 1771
Tredo Roger	Massena 1 405801	16,000		
14632 State Highway 37	FRNT 570.00 DPTH	16,000		
Massena, NY 13662	ACRES 57.00			
	EAST-0305662 NRTH-1787341			
	DEED BOOK 2001 PG-19502			
	FULL MARKET VALUE	17,582		
			TOTAL TAX ---	319.70**
			DATE #1	09/30/15
			AMT DUE	319.70
*****				
8.004-3-5	14632 Sh 37		8.004-3-5	*****
Tredo Robert F	210 1 Family Res		ACCT 1- 52-10	BILL 1772
Tredo Barbara J	Massena 1 405801	13,100		
14632 State Highway 37	ACRES 1.20	90,900		
Massena, NY 13662	EAST-0330969 NRTH-1792801			
	DEED BOOK 995 PG-00764			
	FULL MARKET VALUE	99,890		
			TOTAL TAX ---	736.28**
			DATE #1	09/30/15
			AMT DUE	736.28
*****				
8.004-3-25	14722 Sh 37		8.004-3-25	*****
Tresohlavy Donald	210 1 Family Res		ACCT 1-34-1.1	BILL 1773
14722 State Highway 37	Massena 1 405801	17,800		
Massena, NY 13662-3150	SP50000	64,300		
	FRNT 145.00 DPTH			
	ACRES 5.90 BANK8888209			
	EAST-0333442 NRTH-1793032			
	DEED BOOK 2014 PG-17367			
	FULL MARKET VALUE	70,659		
			TOTAL TAX ---	1,284.78**
			DATE #1	09/30/15
			AMT DUE	1,284.78
*****				
8.044-3-4	331 Cr 41		8.044-3-4	*****
Trevino Karen	210 1 Family Res		ACCT 1-42-1	BILL 1774
331 County Route 41	Massena 1 405801	9,600		
Massena, NY 13662-9998	FRNT 100.00 DPTH 167.00	45,600		
	BANK8888209			
	EAST-0336294 NRTH-1802025			
	DEED BOOK 1090 PG-461			
	FULL MARKET VALUE	50,110		
			TOTAL TAX ---	377.14**
			DATE #1	09/30/15
			AMT DUE	377.14
*****				

STATE OF NEW YORK  
COUNTY - St Lawrence  
SCHOOL - Massena 1  
TOWN - Louisville  
SWIS - 405289

2 0 1 5 S C H O O L T A X R O L L  
T A X A B L E SECTION OF THE ROLL - 1  
OWNERS NAME SEQUENCE  
UNIFORM PERCENT OF VALUE IS 091.00

PAGE 679  
VALUATION DATE-JUL 01, 2014  
TAXABLE STATUS DATE-MAR 01, 2015

TAX MAP PARCEL NUMBER	PROPERTY LOCATION & CLASS	ASSESSMENT	EXEMPTION CODE-----	SCHOOL
CURRENT OWNERS NAME	SCHOOL DISTRICT	LAND	TAX DESCRIPTION	TAXABLE VALUE
CURRENT OWNERS ADDRESS	PARCEL SIZE/GRID COORD	TOTAL	SPECIAL DISTRICTS	TAX AMOUNT
***** 9.073-3-1 *****				
9.073-3-1	268 Andrews St			ACCT 1- 73-10 BILL 1775
Trimm Betty	210 1 Family Res		Enhanced S 41834	49,400
268 Andrews St	Massena 1 405801	7,600	Massena Central Sch	49,400
Massena, NY 13662	FRNT 70.00 DPTH 165.00	49,400		987.07
	EAST-0349177 NRTH-1794916			
	DEED BOOK 593 PG-102			
	FULL MARKET VALUE	54,286		
			TOTAL TAX ---	0.00**
***** 8.055-1-24.1 *****				
8.055-1-24.1	159 River Dr/Wilson Hill			BILL 1776
Trippany Todd	210 1 Family Res		Massena Central Sch	348,100
Moscoe Valerie	Massena 1 405801	40,500		6,955.41
2427 Franklin St	Lot 157	348,100		
San Francisco, CA 94123	FRNT 318.00 DPTH 200.00			
	EAST-0318823 NRTH-1799497			
	DEED BOOK 2008 PG-820			
	FULL MARKET VALUE	382,527		
			TOTAL TAX ---	6,955.41**
			DATE #1	09/30/15
			AMT DUE	6,955.41
***** 15.048-1-20 *****				
15.048-1-20	Cr 39			ACCT 1- 77- 4 BILL 1777
Trudell Clayton L (LU)	120 Field crops - WTRFNT		Massena Central Sch	3,400
Trudell Gayle M (LU)	Massena 1 405801	3,400		67.94
17 Randall Rd	FRNT 344.00 DPTH	3,400		
Lisbon, NY 13658-3283	ACRES 5.10			
	EAST-0323622 NRTH-1785292			
	DEED BOOK 2006 PG-1643			
	FULL MARKET VALUE	3,736		
			TOTAL TAX ---	67.94**
			DATE #1	09/30/15
			AMT DUE	67.94
***** 8.061-1-4.1 *****				
8.061-1-4.1	326 River Dr/Wilson Hill			ACCT 1- 73-14 BILL 1778
Trudell Gayle M (LU)	260 Seasonal res - WTRFNT		Massena Central Sch	104,200
Trudell Clayton (LU)	Massena 1 405801	88,800		2,082.03
17 Randall Rd	Lot 326 Wilson Hill	104,200		
Lisbon, NY 13658-3283	NYPA #8425			
	FRNT 106.00 DPTH 282.00			
	EAST-0313295 NRTH-1796865			
	DEED BOOK 2006 PG-1642			
	FULL MARKET VALUE	114,505		
			TOTAL TAX ---	2,082.03**
			DATE #1	09/30/15
			AMT DUE	2,082.03

STATE OF NEW YORK  
 COUNTY - St Lawrence  
 SCHOOL - Massena 1  
 TOWN - Louisville  
 SWIS - 405289

2 0 1 5 S C H O O L T A X R O L L  
 T A X A B L E SECTION OF THE ROLL - 1  
 OWNERS NAME SEQUENCE  
 UNIFORM PERCENT OF VALUE IS 091.00

PAGE 680  
 VALUATION DATE-JUL 01, 2014  
 TAXABLE STATUS DATE-MAR 01, 2015

TAX MAP PARCEL NUMBER	PROPERTY LOCATION & CLASS	ASSESSMENT	EXEMPTION CODE-----	SCHOOL
CURRENT OWNERS NAME	SCHOOL DISTRICT	LAND	TAX DESCRIPTION	TAXABLE VALUE
CURRENT OWNERS ADDRESS	PARCEL SIZE/GRID COORD	TOTAL	SPECIAL DISTRICTS	TAX AMOUNT
***** 23.001-3-26 *****				
386 Cr 36				ACCT 1- 73-13.1 BILL 1779
23.001-3-26	240 Rural res - WTRFNT		Basic Star 41854	28,800
Trudell Virgil C	Massena 1 405801	32,200	Massena Central Sch	72,100 1,440.64
Trudell Barbara E	ACRES 56.30	72,100		
386 County Route 36	EAST-0314410 NRTH-1769757			
Chase Mills, NY 13621	DEED BOOK 2000 PG-1053			
	FULL MARKET VALUE	79,231		
			TOTAL TAX ---	906.64**
				DATE #1 09/30/15
				AMT DUE 906.64
***** 23.001-3-27 *****				
Off Cr 36				BILL 1780
23.001-3-27	322 Rural vac>10		Massena Central Sch	8,900 177.83
Trudell Virgil C	Massena 1 405801	8,900		
Trudell Barbara E	ACRES 44.00	8,900		
386 County Route 36	EAST-0315109 NRTH-1768224			
Chase Mills, NY 13621	DEED BOOK 2000 PG-1054			
	FULL MARKET VALUE	9,780		
			TOTAL TAX ---	177.83**
				DATE #1 09/30/15
				AMT DUE 177.83
***** 9.001-1-80.12 *****				
SH 131				BILL 1781
9.001-1-80.12	311 Res vac land		Massena Central Sch	35,000 699.34
Tubbs John C	Massena 1 405801	35,000		
Tubbs Patricia R	FRNT 225.00 DPTH 198.00	35,000		
58 Westwood Dr	ACRES 1.00			
Massena, NY 13662	EAST-0342777 NRTH-1803563			
	DEED BOOK 2005 PG-1244			
	FULL MARKET VALUE	38,462		
			TOTAL TAX ---	699.34**
				DATE #1 09/30/15
				AMT DUE 699.34
***** 8.004-3-14 *****				
14754 Sh 37				ACCT 1- 45- 3 BILL 1782
8.004-3-14	210 1 Family Res		Massena Central Sch	60,500 1,208.86
Tucker Allen B	Massena 1 405801	9,700		
Tucker Bonnie J	FRNT 125.00 DPTH 167.00	60,500		
14754 State Highway 37	EAST-0333857 NRTH-1793477			
Massena, NY 13662	DEED BOOK 890 PG-875			
	FULL MARKET VALUE	66,484		
			TOTAL TAX ---	1,208.86**
				DATE #1 09/30/15
				AMT DUE 1,208.86
*****				

STATE OF NEW YORK  
COUNTY - St Lawrence  
SCHOOL - Massena 1  
TOWN - Louisville  
SWIS - 405289

2 0 1 5 S C H O O L T A X R O L L  
T A X A B L E SECTION OF THE ROLL - 1  
OWNERS NAME SEQUENCE  
UNIFORM PERCENT OF VALUE IS 091.00

PAGE 681  
VALUATION DATE-JUL 01, 2014  
TAXABLE STATUS DATE-MAR 01, 2015

TAX MAP PARCEL NUMBER	PROPERTY LOCATION & CLASS	ASSESSMENT	EXEMPTION CODE-----	SCHOOL
CURRENT OWNERS NAME	SCHOOL DISTRICT	LAND	TAX DESCRIPTION	TAXABLE VALUE
CURRENT OWNERS ADDRESS	PARCEL SIZE/GRID COORD	TOTAL	SPECIAL DISTRICTS	TAX AMOUNT
***** 8.044-1-3.1 *****				
8.044-1-3.1	359 Cr 41			ACCT 1- 74- 5.31 BILL 1783
Tucker Aubrey V (LU)	210 1 Family Res		Enhanced S 41834	57,300
359 County Route 41	Massena 1 405801	22,700	Massena Central Sch	1,144.92
Massena, NY 13662-3121	FRNT 240.00 DPTH	57,300		
	ACRES 1.60			
	EAST-0335836 NRTH-1802672			
	DEED BOOK 2014 PG-13410			
	FULL MARKET VALUE	62,967		
			TOTAL TAX ---	64.92**
			DATE #1	09/30/15
			AMT DUE	64.92
***** 8.004-1-28 *****				
8.004-1-28	409 Willard Rd			ACCT 1- 42- 6 BILL 1784
Tutoli Valerie E	270 Mfg housing		Massena Central Sch	27,200
58 Douglas Rd	Massena 1 405801	9,200		543.49
Massena, NY 13662	FRNT 100.00 DPTH 200.00	27,200		
	EAST-0326881 NRTH-1792724			
	DEED BOOK 1066 PG-64			
	FULL MARKET VALUE	29,890		
			TOTAL TAX ---	543.49**
			DATE #1	09/30/15
			AMT DUE	543.49
***** 8.036-2-20 *****				
8.036-2-20	65 Tucker Ter			ACCT 1- 13- 9 BILL 1785
Tuttle Linda	210 1 Family Res		Massena Central Sch	46,300
41 Prospect Ave	Massena 1 405801	9,900		925.12
Massena, NY 13662	101x177x90x195	46,300		
	FRNT 101.00 DPTH 186.00			
	BANK8888111			
	EAST-0334362 NRTH-1804717			
	DEED BOOK 2003 PG-17393			
	FULL MARKET VALUE	50,879		
			TOTAL TAX ---	925.12**
			DATE #1	09/30/15
			AMT DUE	925.12
***** 8.044-1-10 *****				
8.044-1-10	399 Cr 41			ACCT 1- 65-11 BILL 1786
Tyndall Robert	270 Mfg housing		Basic Star 41854	28,800
Tyndall Cathy M	Massena 1 405801	9,600	Massena Central Sch	1,003.05
399 County Route 41	FRNT 100.00 DPTH 167.00	50,200		
Massena, NY 13662-4102	BANK8888870			
	EAST-0335356 NRTH-1803455			
	DEED BOOK 1083 PG-489			
	FULL MARKET VALUE	55,165		
			TOTAL TAX ---	469.05**
			DATE #1	09/30/15
			AMT DUE	469.05

\*\*\*\*\*

STATE OF NEW YORK  
 COUNTY - St Lawrence  
 SCHOOL - Massena 1  
 TOWN - Louisville  
 SWIS - 405289

2 0 1 5 S C H O O L T A X R O L L  
 T A X A B L E SECTION OF THE ROLL - 1  
 OWNERS NAME SEQUENCE  
 UNIFORM PERCENT OF VALUE IS 091.00

PAGE 682  
 VALUATION DATE-JUL 01, 2014  
 TAXABLE STATUS DATE-MAR 01, 2015

TAX MAP PARCEL NUMBER	PROPERTY LOCATION & CLASS	ASSESSMENT	EXEMPTION CODE-----	SCHOOL
CURRENT OWNERS NAME	SCHOOL DISTRICT	LAND	TAX DESCRIPTION	TAXABLE VALUE
CURRENT OWNERS ADDRESS	PARCEL SIZE/GRID COORD	TOTAL	SPECIAL DISTRICTS	TAX AMOUNT
*****				
15.003-2-37.2	994 CR 36 210 1 Family Res		Basic Star 41854	
Tyo Debra	Massena 1 405801	12,700	Massena Central Sch	69,700
994 County Route 36	FRNT 150.00 DPTH 350.00	69,700		
Chase Mills, NY 13621	EAST-0323659 NRTH-1783344			
	DEED BOOK 2010 PG-18806			
	FULL MARKET VALUE	76,593		
TOTAL TAX ---				858.68**
				DATE #1 09/30/15
				AMT DUE 858.68
*****				
8.061-1-15.1	304 Otter Pt/Wilson Hill		Massena Central Sch	
Tyo Development Corp	260 Seasonal res - WTRFNT			
1909 State Highway 420	Massena 1 405801	86,400		
Massena, NY 13662-3344	Lot 304 Wilson Hill	96,800		
	98x202x92wfx155			
	FRNT 93.00 DPTH 258.00			
	EAST-0313707 NRTH-1797821			
	DEED BOOK 2010 PG-5089			
	FULL MARKET VALUE	106,374		
TOTAL TAX ---				1,934.17**
				DATE #1 09/30/15
				AMT DUE 1,934.17
*****				
8.061-1-34.1	River Dr		Massena Central Sch	
Tyo Development Inc.	311 Res vac land			
1909 State Highway 420	Massena 1 405801	29,000		
Massena, NY 13662	Wilson Hill Lot 267	29,000		
	328' x200' x183' x119' x2			
	FRNT 328.00 DPTH 200.00			
	EAST-0314837 NRTH-1796891			
	DEED BOOK 2006 PG-16707			
	FULL MARKET VALUE	31,868		
TOTAL TAX ---				579.45**
				DATE #1 09/30/15
				AMT DUE 579.45
*****				
8.061-1-57	287 Crescent Dr/Wilson Hill		Massena Central Sch	
Tyo Development Inc.	312 Vac w/imprv			
1909 State Highway 420	Massena 1 405801	26,500		
Massena, NY 13662	Lot 287	126,600		
	Seas 110X265x65x231			
	FRNT 110.00 DPTH 248.00			
	EAST-0313919 NRTH-1797311			
	DEED BOOK 2006 PG-8067			
	FULL MARKET VALUE	139,121		
TOTAL TAX ---				2,529.60**
				DATE #1 09/30/15
				AMT DUE 2,529.60
*****				

STATE OF NEW YORK  
COUNTY - St Lawrence  
SCHOOL - Massena 1  
TOWN - Louisville  
SWIS - 405289

2 0 1 5 S C H O O L T A X R O L L  
T A X A B L E SECTION OF THE ROLL - 1  
OWNERS NAME SEQUENCE  
UNIFORM PERCENT OF VALUE IS 091.00

PAGE 683  
VALUATION DATE-JUL 01, 2014  
TAXABLE STATUS DATE-MAR 01, 2015

TAX MAP PARCEL NUMBER	PROPERTY LOCATION & CLASS	ASSESSMENT	EXEMPTION CODE-----	SCHOOL
CURRENT OWNERS NAME	SCHOOL DISTRICT	LAND	TAX DESCRIPTION	TAXABLE VALUE
CURRENT OWNERS ADDRESS	PARCEL SIZE/GRID COORD	TOTAL	SPECIAL DISTRICTS	TAX AMOUNT
*****				
8.061-1-59	300 Otter Pt/Wilson Hill			8.061-1-59 *****
Tyo Family Benefit Trust Jeffr	311 Res vac land - WTRFNT		Massena Central Sch	ACCT 1- 19- 6 BILL 1791
Co-Trustee Patricia Tyo & Etal	Massena 1 405801	139,700		139,700 2,791.36
1909 State Highway 420	Lot 300 Wilson Hill	139,700		
Massena, NY 13662-3344	34x132x92x121x89x87x154'			
	FRNT 389.00 DPTH 113.00			
	ACRES 0.78			
	EAST-0313866 NRTH-1797988			
	DEED BOOK 2013 PG-13477			
	FULL MARKET VALUE	153,516		
			TOTAL TAX ---	2,791.36**
			DATE #1	09/30/15
			AMT DUE	2,791.36
*****				
15.040-4-10	24 Shallow River Ln			15.040-4-10 *****
Tyo Gerald	210 1 Family Res		RPTL466_f 41690	BILL 1792
Tyo Kathleen	Massena 1 405801	9,300	Enhanced S 41834	2,880
24 Shallow River Ln	FRNT 118.00 DPTH 153.00	57,900	Massena Central Sch	55,020
Massena, NY 13662	EAST-0324333 NRTH-1786441			1,099.36
	DEED BOOK 1058 PG-457			
	FULL MARKET VALUE	63,626		
			TOTAL TAX ---	19.36**
			DATE #1	09/30/15
			AMT DUE	19.36
*****				
9.062-1-2	315 Warren Ln			9.062-1-2 *****
Tyo Jessie	270 Mfg housing		Basic Star 41854	BILL 1793
Tyo Tina	Massena 1 405801	24,000	Massena Central Sch	28,800
315 Warren Ln	153'x207'x421'153'x206'x5	95,200		1,902.20
Massena, NY 13662	FRNT 153.00 DPTH 207.00			
	ACRES 1.90			
	EAST-0340489 NRTH-1797268			
	DEED BOOK 2004 PG-16332			
	FULL MARKET VALUE	104,615		
			TOTAL TAX ---	1,368.20**
			DATE #1	09/30/15
			AMT DUE	1,368.20
*****				
15.002-1-20.1	229 Willard Rd			15.002-1-20.1 *****
Tyo Kevin	210 1 Family Res		Basic Star 41854	ACCT 1- 6-11.6 BILL 1794
Tyo Terri A	Massena 1 405801	10,000	Massena Central Sch	28,800
229 Willard Rd	FRNT 150.00 DPTH 400.00	67,400		1,346.72
Massena, NY 13662-3476	EAST-0326977 NRTH-1789762			
	DEED BOOK 2012 PG-14896			
	FULL MARKET VALUE	74,066		
			TOTAL TAX ---	812.72**
			DATE #1	09/30/15
			AMT DUE	812.72
*****				



STATE OF NEW YORK  
COUNTY - St Lawrence  
SCHOOL - Massena 1  
TOWN - Louisville  
SWIS - 405289

2 0 1 5 S C H O O L T A X R O L L  
T A X A B L E SECTION OF THE ROLL - 1  
OWNERS NAME SEQUENCE  
UNIFORM PERCENT OF VALUE IS 091.00

PAGE 684  
VALUATION DATE-JUL 01, 2014  
TAXABLE STATUS DATE-MAR 01, 2015

TAX MAP PARCEL NUMBER	PROPERTY LOCATION & CLASS	ASSESSMENT	EXEMPTION CODE	SCHOOL
CURRENT OWNERS NAME	SCHOOL DISTRICT	LAND	TAX DESCRIPTION	TAXABLE VALUE
CURRENT OWNERS ADDRESS	PARCEL SIZE/GRID COORD	TOTAL	SPECIAL DISTRICTS	TAX AMOUNT
***** 15.041-3-22 *****				
15.041-3-22	21 Shallow River Ln			ACCT 1-75-7.113 BILL 1795
Tyo Paul J (LU)	210 1 Family Res - WTRFNT		RPTL466_f 41690	2,880
Tyo Elizabeth F (LU)	Massena 1 405801	20,200	Enhanced S 41834	46,720
21 Shallow River Ln	FRNT 150.00 DPTH	49,600	Massena Central Sch	46,720
Massena, NY 13662-3471	ACRES 1.36			933.52
	EAST-0324658 NRTH-1786370			
	DEED BOOK 2009 PG-15535			
	FULL MARKET VALUE	54,505		
			TOTAL TAX ---	0.00**
***** 15.041-1-13 *****				
15.041-1-13	102 Willard Rd			ACCT 1- 74-13 BILL 1796
Tyo Randall J	210 1 Family Res		Massena Central Sch	49,200
Tyo Jane M	Massena 1 405801	6,500		983.07
42 Nightengale Ave	FRNT 75.00 DPTH 135.00	49,200		
Massena, NY 13662	EAST-0324853 NRTH-1787278			
	DEED BOOK 2002 PG-20613			
	FULL MARKET VALUE	54,066		
			TOTAL TAX ---	983.07**
			DATE #1	09/30/15
			AMT DUE	983.07
***** 8.047-3-7 *****				
8.047-3-7	76 River Dr/Wilson Hill			ACCT 1- 30- 5 BILL 1797
Tyo Susan C	312 Vac w/imprv - WTRFNT		Basic Star 41854	28,800
76 River Dr	Massena 1 405801	84,600	Massena Central Sch	165,200
Massena, NY 13662	130x199x70wfx174	165,200		3,300.87
	FRNT 70.00 DPTH 186.00			
	EAST-0321173 NRTH-1800054			
	DEED BOOK 2005 PG-15647			
	FULL MARKET VALUE	181,538		
			TOTAL TAX ---	2,766.87**
			DATE #1	09/30/15
			AMT DUE	2,766.87
***** 15.003-2-42 *****				
15.003-2-42	167 Oliver Rd			BILL 1798
Tyo Timothy	210 1 Family Res		Basic Star 41854	28,800
167 Oliver Rd	Massena 1 405801	15,900	Massena Central Sch	83,200
Massena, NY 13662	FRNT 400.00 DPTH	83,200		1,662.43
	ACRES 5.50			
	EAST-0323984 NRTH-1777416			
	DEED BOOK 1028 PG-00114			
	FULL MARKET VALUE	91,429		
			TOTAL TAX ---	1,128.43**
			DATE #1	09/30/15
			AMT DUE	1,128.43

STATE OF NEW YORK  
 COUNTY - St Lawrence  
 SCHOOL - Massena 1  
 TOWN - Louisville  
 SWIS - 405289

2 0 1 5 S C H O O L T A X R O L L  
 T A X A B L E SECTION OF THE ROLL - 1  
 OWNERS NAME SEQUENCE  
 UNIFORM PERCENT OF VALUE IS 091.00

PAGE 685  
 VALUATION DATE-JUL 01, 2014  
 TAXABLE STATUS DATE-MAR 01, 2015

TAX MAP PARCEL NUMBER	PROPERTY LOCATION & CLASS	ASSESSMENT	EXEMPTION CODE-----	SCHOOL
CURRENT OWNERS NAME	SCHOOL DISTRICT	LAND	TAX DESCRIPTION	TAXABLE VALUE
CURRENT OWNERS ADDRESS	PARCEL SIZE/GRID COORD	TOTAL	SPECIAL DISTRICTS	TAX AMOUNT
***** 8.061-1-107 *****				
8.061-1-107	302 Otter Pt/Wilson Hill			ACCT 1- 16- 8 BILL 1799
Tyo Wayne K	210 1 Family Res - WTRFNT		Basic Star 41854	28,800
Tyo Patricia P	Massena 1 405801	114,600	Massena Central Sch	307,000
302 Otter Pt	Lot 302	307,000		
Massena, NY 13662	& NYPA Parcel #8437			
	FRNT 193.00 DPTH 204.00			
	EAST-0313747 NRTH-1797874			
	DEED BOOK 2009 PG-4742			
	FULL MARKET VALUE	337,363		
TOTAL TAX ---				5,600.19**
				DATE #1 09/30/15
				AMT DUE 5,600.19
***** 9.001-1-31 *****				
9.001-1-31	1268 Sh 131			ACCT 1- 75- 1 BILL 1800
Tyo Wayne K & Donald R	210 1 Family Res		Massena Central Sch	72,000
Holmes Ann T	Massena 1 405801	16,400		1,438.64
1268 State Highway 131	FRNT 200.00 DPTH 270.00	72,000		
Massena, NY 13662	EAST-0344226 NRTH-1804103			
	DEED BOOK 2007 PG-17024			
	FULL MARKET VALUE	79,121		
TOTAL TAX ---				1,438.64**
				DATE #1 09/30/15
				AMT DUE 1,438.64
*****				

STATE OF NEW YORK  
 COUNTY - St Lawrence  
 SCHOOL - Massena 1  
 TOWN - Louisville  
 SWIS - 405289

2015 SCHOOL TAX ROLL  
 TAXABLE SECTION OF THE ROLL - 1  
 NAME SECTION - T  
 UNIFORM PERCENT OF VALUE IS 091.00

PAGE 686  
 VALUATION DATE-JUL 01, 2014  
 TAXABLE STATUS DATE-MAR 01, 2015  
 RPS155/V04/L015  
 CURRENT DATE 8/21/2015

\*\*\* SPECIAL DISTRICT SUMMARY \*\*\*

CODE	DISTRICT NAME	TOTAL PARCELS	EXTENSION TYPE	EXTENSION VALUE	AD VALOREM VALUE	EXEMPT AMOUNT	TAXABLE VALUE	TOTAL TAX
------	---------------	---------------	----------------	-----------------	------------------	---------------	---------------	-----------

NO SPECIAL DISTRICTS AT THIS LEVEL

\*\*\* SCHOOL DISTRICT SUMMARY \*\*\*

CODE	DISTRICT NAME	TOTAL PARCELS	ASSESSED LAND	ASSESSED TOTAL	EXEMPT AMOUNT	TOTAL TAXABLE	TOTAL TAX
					----- STAR AMOUNT	----- STAR TAXABLE	
405801	Massena 1	50	1369,600	4035,300	5,760	4,029,540	
					968,820	3,060,720	61,156.40
	S U B - T O T A L	50	1369,600	4035,300	5,760	4,029,540	
	S U B - T O T A L (CONT)				968,820	3,060,720	61,156.40
	T O T A L	50	1369,600	4035,300	5,760	4,029,540	
	T O T A L (CONT)				968,820	3,060,720	61,156.40

\*\*\* SYSTEM CODES SUMMARY \*\*\*

NO SYSTEM EXEMPTIONS AT THIS LEVEL

\*\*\* EXEMPTION SUMMARY \*\*\*

CODE	DESCRIPTION	TOTAL PARCELS	SCHOOL
41690	RPTL466_f	2	5,760
41834	Enhanced S	8	450,420
41854	Basic Star	18	518,400
	T O T A L	28	974,580

STATE OF NEW YORK  
 COUNTY - St Lawrence  
 SCHOOL - Massena 1  
 TOWN - Louisville  
 SWIS - 405289

2 0 1 5 S C H O O L T A X R O L L  
 T A X A B L E SECTION OF THE ROLL - 1  
 N A M E S E C T I O N - T  
 UNIFORM PERCENT OF VALUE IS 091.00

PAGE 687  
 VALUATION DATE-JUL 01, 2014  
 TAXABLE STATUS DATE-MAR 01, 2015  
 RPS155/V04/L015  
 CURRENT DATE 8/21/2015

\*\*\* G R A N D T O T A L S \*\*\*

ROLL SEC	DESCRIPTION	TOTAL PARCELS	ASSESSED LAND	ASSESSED TOTAL	EXEMPT AMOUNT ----- STAR AMOUNT	TOTAL TAXABLE ----- STAR TAXABLE	TAX RATE	TOTAL TAX
	Massena Central Sc		1369,600	4035,300	5,760	4,029,540		
	SPEC DIST TAXES				968,820	3,060,720		61,156.40
1	TAXABLE	50						61,156.40

STATE OF NEW YORK  
 COUNTY - St Lawrence  
 SCHOOL - Massena 1  
 TOWN - Louisville  
 SWIS - 405289

2 0 1 5 S C H O O L T A X R O L L  
 T A X A B L E SECTION OF THE ROLL - 1  
 OWNERS NAME SEQUENCE  
 UNIFORM PERCENT OF VALUE IS 091.00

PAGE 688  
 VALUATION DATE-JUL 01, 2014  
 TAXABLE STATUS DATE-MAR 01, 2015

TAX MAP PARCEL NUMBER	PROPERTY LOCATION & CLASS	ASSESSMENT	EXEMPTION CODE-----	SCHOOL
CURRENT OWNERS NAME	SCHOOL DISTRICT	LAND	TAX DESCRIPTION	TAXABLE VALUE
CURRENT OWNERS ADDRESS	PARCEL SIZE/GRID COORD	TOTAL	SPECIAL DISTRICTS	TAX AMOUNT
***** 15.002-1-15 *****				
	14384 Sh 37			ACCT 1- 54- 6 BILL 1801
15.002-1-15	210 1 Family Res		Basic Star 41854	28,800
Ursillo Anthony E Jr	Massena 1 405801	8,400	Massena Central Sch	1,238.83
Ursillo Clare P	FRNT 175.00 DPTH 150.00	62,000		
14384 State Highway 37	EAST-0324952 NRTH-1791049			
Massena, NY 13662-3154	DEED BOOK 2012 PG-1341			
	FULL MARKET VALUE	68,132		
TOTAL TAX ---				704.83**
				DATE #1 09/30/15
				AMT DUE 704.83
*****				

STATE OF NEW YORK  
 COUNTY - St Lawrence  
 SCHOOL - Massena 1  
 TOWN - Louisville  
 SWIS - 405289

2015 SCHOOL TAX ROLL  
 TAXABLE SECTION OF THE ROLL - 1  
 NAME SECTION - U  
 UNIFORM PERCENT OF VALUE IS 091.00

PAGE 689  
 VALUATION DATE-JUL 01, 2014  
 TAXABLE STATUS DATE-MAR 01, 2015  
 RPS155/V04/L015  
 CURRENT DATE 8/21/2015

\*\*\* SPECIAL DISTRICT SUMMARY \*\*\*

CODE	DISTRICT NAME	TOTAL PARCELS	EXTENSION TYPE	EXTENSION VALUE	AD VALOREM VALUE	EXEMPT AMOUNT	TAXABLE VALUE	TOTAL TAX
------	---------------	---------------	----------------	-----------------	------------------	---------------	---------------	-----------

NO SPECIAL DISTRICTS AT THIS LEVEL

\*\*\* SCHOOL DISTRICT SUMMARY \*\*\*

CODE	DISTRICT NAME	TOTAL PARCELS	ASSESSED LAND	ASSESSED TOTAL	EXEMPT AMOUNT	TOTAL TAXABLE	TOTAL TAX
					----- STAR AMOUNT	----- STAR TAXABLE	
	Massena 1	1	8,400	62,000		62,000	
405801					28,800	33,200	663.37
	S U B - T O T A L	1	8,400	62,000		62,000	
	S U B - T O T A L (CONT)				28,800	33,200	663.37
	T O T A L	1	8,400	62,000		62,000	
	T O T A L (CONT)				28,800	33,200	663.37

\*\*\* SYSTEM CODES SUMMARY \*\*\*

NO SYSTEM EXEMPTIONS AT THIS LEVEL

\*\*\* EXEMPTION SUMMARY \*\*\*

CODE	DESCRIPTION	TOTAL PARCELS	SCHOOL
41854	Basic Star	1	28,800
	T O T A L	1	28,800

STATE OF NEW YORK  
 COUNTY - St Lawrence  
 SCHOOL - Massena 1  
 TOWN - Louisville  
 SWIS - 405289

2 0 1 5 S C H O O L T A X R O L L  
 T A X A B L E SECTION OF THE ROLL - 1  
 N A M E S E C T I O N - U  
 UNIFORM PERCENT OF VALUE IS 091.00

PAGE 690  
 VALUATION DATE-JUL 01, 2014  
 TAXABLE STATUS DATE-MAR 01, 2015  
 RPS155/V04/L015  
 CURRENT DATE 8/21/2015

\*\*\* G R A N D T O T A L S \*\*\*

ROLL SEC	DESCRIPTION	TOTAL PARCELS	ASSESSED LAND	ASSESSED TOTAL	EXEMPT AMOUNT ----- STAR AMOUNT	TOTAL TAXABLE ----- STAR TAXABLE	TAX RATE	TOTAL TAX
	Massena Central Sc		8,400	62,000		62,000		
	SPEC DIST TAXES				28,800	33,200		663.37
1	TAXABLE	1						663.37

STATE OF NEW YORK  
 COUNTY - St Lawrence  
 SCHOOL - Massena 1  
 TOWN - Louisville  
 SWIS - 405289

2 0 1 5 S C H O O L T A X R O L L  
 T A X A B L E SECTION OF THE ROLL - 1  
 OWNERS NAME SEQUENCE  
 UNIFORM PERCENT OF VALUE IS 091.00

PAGE 691  
 VALUATION DATE-JUL 01, 2014  
 TAXABLE STATUS DATE-MAR 01, 2015

TAX MAP PARCEL NUMBER	PROPERTY LOCATION & CLASS	ASSESSMENT	EXEMPTION CODE-----	SCHOOL
CURRENT OWNERS NAME	SCHOOL DISTRICT	LAND	TAX DESCRIPTION	TAXABLE VALUE
CURRENT OWNERS ADDRESS	PARCEL SIZE/GRID COORD	TOTAL	SPECIAL DISTRICTS	TAX AMOUNT
***** 8.004-2-3.1 *****				
8.004-2-3.1	260 Whalen Rd			ACCT 1- 68- 5 BILL 1802
Valade Francis	210 1 Family Res		Enhanced S 41834	62,690
Valade Sandra J	Massena 1 405801	13,500	Massena Central Sch	1,750.34
260 Whalen Rd	FRNT 403.00 DPTH 280.00	87,600		
Massena, NY 13662	ACRES 2.30			
	EAST-0329907 NRTH-1799098			
	DEED BOOK 974 PG-41			
	FULL MARKET VALUE	96,264		
			TOTAL TAX ---	670.34**
				DATE #1 09/30/15
				AMT DUE 670.34
***** 8.035-1-5 *****				
8.035-1-5	754 Sh 131			ACCT 1- 74-10 BILL 1803
Vallance Arnold	210 1 Family Res		Massena Central Sch	1,538.54
Vallance Linda Tuttle	Massena 1 405801	16,800		
41 Prospect Ave	Res 75X150x75x148	77,000		
Massena, NY 13662	FRNT 76.00 DPTH 149.00			
	EAST-0332682 NRTH-1804697			
	DEED BOOK 2004 PG-19355			
	FULL MARKET VALUE	84,615		
			TOTAL TAX ---	1,538.54**
				DATE #1 09/30/15
				AMT DUE 1,538.54
***** 15.002-2-18 *****				
15.002-2-18	132 Wallace Rd			ACCT 1- 63-14.2 BILL 1804
Vallance Donald	270 Mfg housing		Enhanced S 41834	51,800
PO Box 38	Massena 1 405801	12,600	Massena Central Sch	1,035.02
Chase Mills, NY 13621-0038	FRNT 150.00 DPTH 300.00	51,800		
	EAST-0335443 NRTH-1785719			
	DEED BOOK 1073 PG-746			
	FULL MARKET VALUE	56,923		
			TOTAL TAX ---	0.00**
***** 9.048-2-4 *****				
9.048-2-4	107 Cr 43			ACCT 1- 71-12 BILL 1805
VanAtter Bruce	210 1 Family Res		Basic Star 41854	28,800
107 County Route 43	Massena 1 405801	8,800	Massena Central Sch	825.22
Massena, NY 13662	FRNT 80.00 DPTH 200.00	41,300		
	BANK8888830			
	EAST-0347973 NRTH-1800496			
	DEED BOOK 2008 PG-13832			
	FULL MARKET VALUE	45,385		
			TOTAL TAX ---	291.22**
				DATE #1 09/30/15
				AMT DUE 291.22
*****				



STATE OF NEW YORK  
COUNTY - St Lawrence  
SCHOOL - Massena 1  
TOWN - Louisville  
SWIS - 405289

2 0 1 5 S C H O O L T A X R O L L  
T A X A B L E SECTION OF THE ROLL - 1  
OWNERS NAME SEQUENCE  
UNIFORM PERCENT OF VALUE IS 091.00

PAGE 692  
VALUATION DATE-JUL 01, 2014  
TAXABLE STATUS DATE-MAR 01, 2015

TAX MAP PARCEL NUMBER	PROPERTY LOCATION & CLASS	ASSESSMENT	EXEMPTION CODE	SCHOOL
CURRENT OWNERS NAME	SCHOOL DISTRICT	LAND	TAX DESCRIPTION	TAXABLE VALUE
CURRENT OWNERS ADDRESS	PARCEL SIZE/GRID COORD	TOTAL	SPECIAL DISTRICTS	TAX AMOUNT
***** 15.048-1-3.2 *****				
15.048-1-3.2	23 Lincoln Dr			BILL 1806
Vancor Leonard	210 1 Family Res		Aged - All 41800	38,700
Vancor Susan M	Massena 1 405801	13,900	Enhanced S 41834	38,700
23 Lincoln Dr	FRNT 440.00 DPTH	77,400	Massena Central Sch	773.27
Massena, NY 13662	ACRES 1.60			
	EAST-0322589 NRTH-1785262			
	DEED BOOK 2005 PG-10234			
	FULL MARKET VALUE	85,055		
			TOTAL TAX ---	0.00**
***** 8.004-3-11.121 *****				
8.004-3-11.121	14714 Sh 37			BILL 1807
VanKennen William	210 1 Family Res		Basic Star 41854	28,800
Barber Christina	Massena 1 405801	18,400	Massena Central Sch	1,754.34
14714 State Highway 37	FRNT 230.00 DPTH	87,800		
Massena, NY 13662	ACRES 12.90			
	EAST-0333141 NRTH-1792850			
	DEED BOOK 1085 PG-323			
	FULL MARKET VALUE	96,484		
			TOTAL TAX ---	1,220.34**
			DATE #1	09/30/15
			AMT DUE	1,220.34
***** 15.001-1-17.24 *****				
15.001-1-17.24	14130 Sh 37			BILL 1808
VanWinkle Daniel W	312 Vac w/imprv		Massena Central Sch	409.61
VanWinkle Hidy G	Massena 1 405801	4,300		
45 Grove St	FRNT 283.00 DPTH 702.00	20,500		
Massena, NY 13662	ACRES 3.60			
	EAST-0318882 NRTH-1789038			
	DEED BOOK 2003 PG-16261			
	FULL MARKET VALUE	22,527		
			TOTAL TAX ---	409.61**
			DATE #1	09/30/15
			AMT DUE	409.61
***** 9.003-3-8 *****				
9.003-3-8	15038 Sh 37			ACCT 1- 75-15 BILL 1809
Varakuta Alex	210 1 Family Res		Massena Central Sch	1,064.99
1898 State Highway 420	Massena 1 405801	9,100		
Massena, NY 13662	90x200x221x150	53,300		
	FRNT 90.00 DPTH 200.00			
	EAST-0340958 NRTH-1794800			
	DEED BOOK 2005 PG-21071			
	FULL MARKET VALUE	58,571		
			TOTAL TAX ---	1,064.99**
			DATE #1	09/30/15
			AMT DUE	1,064.99
*****				

STATE OF NEW YORK  
 COUNTY - St Lawrence  
 SCHOOL - Massena 1  
 TOWN - Louisville  
 SWIS - 405289

2 0 1 5 S C H O O L T A X R O L L  
 T A X A B L E SECTION OF THE ROLL - 1  
 OWNERS NAME SEQUENCE  
 UNIFORM PERCENT OF VALUE IS 091.00

PAGE 693  
 VALUATION DATE-JUL 01, 2014  
 TAXABLE STATUS DATE-MAR 01, 2015

TAX MAP PARCEL NUMBER	PROPERTY LOCATION & CLASS	ASSESSMENT	EXEMPTION CODE-----	SCHOOL
CURRENT OWNERS NAME	SCHOOL DISTRICT	LAND	TAX DESCRIPTION	TAXABLE VALUE
CURRENT OWNERS ADDRESS	PARCEL SIZE/GRID COORD	TOTAL	SPECIAL DISTRICTS	TAX AMOUNT
*****				
15.002-1-43.112	130 Willard Rd			15.002-1-43.112 *****
Vice Jeffrey S	210 1 Family Res - WTRFNT		RPTL466_f 41690	BILL 1810
Vice Kimberly H	Massena 1 405801	23,200	Basic Star 41854	2,880
130 Willard Rd	ACRES 4.40 BANK8888830	126,900	Massena Central Sch	28,800
Massena, NY 13662	EAST-032545 NRTH-1787590			2,478.05
	DEED BOOK 2002 PG-1755			
	FULL MARKET VALUE	139,451		
			TOTAL TAX ---	1,944.05**
				DATE #1 09/30/15
				AMT DUE 1,944.05
*****				
8.061-1-31.1	272 River Dr/Wilson Hill			8.061-1-31.1 *****
Vice Joyce A	210 1 Family Res - WTRFNT		Enhanced S 41834	ACCT 1- 64- 8 BILL 1811
272 River Dr	Massena 1 405801	97,500	Massena Central Sch	62,690
Massena, NY 13662	Lot 272	151,700		3,031.13
	&NYPA #8450			
	FRNT 112.00 DPTH 360.00			
	EAST-0314777 NRTH-1797211			
	DEED BOOK 00974 PG-00135			
	FULL MARKET VALUE	166,703		
			TOTAL TAX ---	1,951.13**
				DATE #1 09/30/15
				AMT DUE 1,951.13
*****				
15.041-1-7	113 Willard Rd			15.041-1-7 *****
Vice Ricky W	210 1 Family Res		Basic Star 41854	ACCT 1- 80- 5 BILL 1812
Vice Nora B	Massena 1 405801	8,000	Massena Central Sch	28,800
113 Willard Rd	FRNT 90.00 DPTH 160.00	56,800		1,134.93
Massena, NY 13662	EAST-0324901 NRTH-1787641			
	DEED BOOK 1032 PG-28			
	FULL MARKET VALUE	62,418		
			TOTAL TAX ---	600.93**
				DATE #1 09/30/15
				AMT DUE 600.93
*****				
15.002-1-47.11	141 Willard Rd			15.002-1-47.11 *****
Vice Sharon R	312 Vac w/imprv		Massena Central Sch	ACCT 1- 76- 5. 1 BILL 1813
141 Willard Rd	Massena 1 405801	4,500		12,300 245.77
Massena, NY 13662	ACRES 4.10	12,300		
	EAST-0325072 NRTH-1787946			
	DEED BOOK 2009 PG-4970			
	FULL MARKET VALUE	13,516		
			TOTAL TAX ---	245.77**
				DATE #1 09/30/15
				AMT DUE 245.77
*****				

STATE OF NEW YORK  
 COUNTY - St Lawrence  
 SCHOOL - Massena 1  
 TOWN - Louisville  
 SWIS - 405289

2 0 1 5 S C H O O L T A X R O L L  
 T A X A B L E SECTION OF THE ROLL - 1  
 OWNERS NAME SEQUENCE  
 UNIFORM PERCENT OF VALUE IS 091.00

PAGE 694  
 VALUATION DATE-JUL 01, 2014  
 TAXABLE STATUS DATE-MAR 01, 2015

TAX MAP PARCEL NUMBER	PROPERTY LOCATION & CLASS	ASSESSMENT	EXEMPTION CODE-----	SCHOOL
CURRENT OWNERS NAME	SCHOOL DISTRICT	LAND	TAX DESCRIPTION	TAXABLE VALUE
CURRENT OWNERS ADDRESS	PARCEL SIZE/GRID COORD	TOTAL	SPECIAL DISTRICTS	TAX AMOUNT
***** 9.064-1-19 *****				
9.064-1-19	29 Johnson Dr			BILL 1814
Vierno Michael J	210 1 Family Res		Basic Star 41854	28,800
Vierno Mary H	Massena 1 405801	21,000	Massena Central Sch	3,262.91
29 Johnson Dr	FRNT 140.00 DPTH 167.00	163,300		
Massena, NY 13662	EAST-0346933 NRTH-1797152			
	DEED BOOK 2004 PG-13440			
	FULL MARKET VALUE	179,451		
TOTAL TAX ---				2,728.91**
				DATE #1 09/30/15
				AMT DUE 2,728.91
***** 15.002-1-42.121 *****				
15.002-1-42.121	188 Willard Rd			BILL 1815
Villaruz Alexander S	210 1 Family Res - WTRFNT		Massena Central Sch	3,296.88
8615 NW 83rd St	Massena 1 405801	24,100		
Tamarac, FL 33321	FRNT 50.00 DPTH	165,000		
	ACRES 8.10 BANK8888830			
	EAST-0326855 NRTH-1788096			
	DEED BOOK 2003 PG-11488			
	FULL MARKET VALUE	181,319		
TOTAL TAX ---				3,296.88**
				DATE #1 09/30/15
				AMT DUE 3,296.88
***** 15.001-1-7.1 *****				
15.001-1-7.1	13991 Sh 37			BILL 1816
Villnave Derek	210 1 Family Res		Basic Star 41854	28,800
Villnave Nichole N	Massena 1 405801	13,500	Massena Central Sch	2,197.92
13991 State Highway 37	FRNT 280.00 DPTH 210.00	110,000		
Massena, NY 13662	EAST-0315150 NRTH-1788443			
	DEED BOOK 2008 PG-16671			
	FULL MARKET VALUE	120,879		
TOTAL TAX ---				1,663.92**
				DATE #1 09/30/15
				AMT DUE 1,663.92
***** 8.047-3-10.1 *****				
8.047-3-10.1	70 Wolverine Pt/Wilson Hill			BILL 1817
Violi Dominick	210 1 Family Res - WTRFNT		Basic Star 41854	28,800
Violi Susan W	Massena 1 405801	95,700	Massena Central Sch	5,227.05
70 Wolverine Pt	Lot 70 Wilson Hill	261,600		
Massena, NY 13662	&NYPA #8541			
	103'x272'x90'wf x 329'			
	FRNT 90.00 DPTH 300.00			
	EAST-0321332 NRTH-1800291			
	DEED BOOK 2002 PG-11364			
	FULL MARKET VALUE	287,473		
TOTAL TAX ---				4,693.05**
				DATE #1 09/30/15
				AMT DUE 4,693.05
*****				

STATE OF NEW YORK  
 COUNTY - St Lawrence  
 SCHOOL - Massena 1  
 TOWN - Louisville  
 SWIS - 405289

2 0 1 5 S C H O O L T A X R O L L  
 T A X A B L E SECTION OF THE ROLL - 1  
 OWNERS NAME SEQUENCE  
 UNIFORM PERCENT OF VALUE IS 091.00

PAGE 695  
 VALUATION DATE-JUL 01, 2014  
 TAXABLE STATUS DATE-MAR 01, 2015

TAX MAP PARCEL NUMBER	PROPERTY LOCATION & CLASS	ASSESSMENT	EXEMPTION CODE-----	SCHOOL
CURRENT OWNERS NAME	SCHOOL DISTRICT	LAND	TAX DESCRIPTION	TAXABLE VALUE
CURRENT OWNERS ADDRESS	PARCEL SIZE/GRID COORD	TOTAL	SPECIAL DISTRICTS	TAX AMOUNT
***** 8.047-1-5 *****				
8.047-1-5	134 Muskrat Pt/Wilson Hill			ACCT 1- 76-15
Viskovich Gill A & Ann J	260 Seasonal res - WTRFNT		Massena Central Sch	94,000
Viskovich Victoria	Massena 1 405801	75,900		
40 Forest Pl	Lot 134	94,000		
Massena, NY 13662-1419	100x121x85wfx151 Seas			
	FRNT 86.00 DPTH 136.00			
	EAST-0319101 NRTH-1800342			
	DEED BOOK 2012 PG-9370			
	FULL MARKET VALUE	103,297		
			TOTAL TAX ---	1,878.22**
			DATE #1	09/30/15
			AMT DUE	1,878.22
***** 15.003-2-5 *****				
	Off Cr 36			ACCT 1- 57-15
15.003-2-5	910 Priv forest - WTRFNT		Massena Central Sch	77,000
Vladimir Trakhter	Massena 1 405801	77,000		
3666 Shore Pkwy	ACRES 63.10	77,000		
Brooklyn, NY 11235	EAST-0316081 NRTH-1781784			
	DEED BOOK 2007 PG-19036			
	FULL MARKET VALUE	84,615		
			TOTAL TAX ---	1,538.54**
			DATE #1	09/30/15
			AMT DUE	1,538.54
***** 9.001-1-29 *****				
	1258 Sh 131			ACCT 1- 9- 1
9.001-1-29	210 1 Family Res		Basic Star 41854	1820
Vroman David W	Massena 1 405801	10,500	Massena Central Sch	147,500
Vroman Mona L	FRNT 100.00 DPTH 300.00	147,500		
1258 State Highway 131	EAST-0344091 NRTH-1804002			
Massena, NY 13662	DEED BOOK 2004 PG-8752			
	FULL MARKET VALUE	162,088		
			TOTAL TAX ---	2,413.21**
			DATE #1	09/30/15
			AMT DUE	2,413.21
*****				

STATE OF NEW YORK  
 COUNTY - St Lawrence  
 SCHOOL - Massena 1  
 TOWN - Louisville  
 SWIS - 405289

2 0 1 5 S C H O O L T A X R O L L  
 T A X A B L E SECTION OF THE ROLL - 1  
 N A M E S E C T I O N - V  
 UNIFORM PERCENT OF VALUE IS 091.00

PAGE 696  
 VALUATION DATE-JUL 01, 2014  
 TAXABLE STATUS DATE-MAR 01, 2015  
 RPS155/V04/L015  
 CURRENT DATE 8/21/2015

\*\*\* S P E C I A L D I S T R I C T S U M M A R Y \*\*\*

CODE	DISTRICT NAME	TOTAL PARCELS	EXTENSION TYPE	EXTENSION VALUE	AD VALOREM VALUE	EXEMPT AMOUNT	TAXABLE VALUE	TOTAL TAX
------	---------------	---------------	----------------	-----------------	------------------	---------------	---------------	-----------

NO SPECIAL DISTRICTS AT THIS LEVEL

\*\*\* S C H O O L D I S T R I C T S U M M A R Y \*\*\*

CODE	DISTRICT NAME	TOTAL PARCELS	ASSESSED LAND	ASSESSED TOTAL	EXEMPT AMOUNT	TOTAL TAXABLE	TOTAL TAX
					----- STAR AMOUNT	----- STAR TAXABLE	
	Massena 1	19	548,300	1862,800	41,580	1,821,220	
405801					446,280	1,374,940	27,472.75
	S U B - T O T A L	19	548,300	1862,800	41,580	1,821,220	
	S U B - T O T A L (CONT)				446,280	1,374,940	27,472.75
	T O T A L	19	548,300	1862,800	41,580	1,821,220	
	T O T A L (CONT)				446,280	1,374,940	27,472.75

\*\*\* S Y S T E M C O D E S S U M M A R Y \*\*\*

NO SYSTEM EXEMPTIONS AT THIS LEVEL

\*\*\* E X E M P T I O N S U M M A R Y \*\*\*

CODE	DESCRIPTION	TOTAL PARCELS	SCHOOL
41690	RPTL466_f	1	2,880
41800	Aged - All	1	38,700
41834	Enhanced S	4	215,880
41854	Basic Star	8	230,400
	T O T A L	14	487,860

STATE OF NEW YORK  
 COUNTY - St Lawrence  
 SCHOOL - Massena 1  
 TOWN - Louisville  
 SWIS - 405289

2 0 1 5 S C H O O L T A X R O L L  
 T A X A B L E SECTION OF THE ROLL - 1  
 N A M E S E C T I O N - V  
 UNIFORM PERCENT OF VALUE IS 091.00

PAGE 697  
 VALUATION DATE-JUL 01, 2014  
 TAXABLE STATUS DATE-MAR 01, 2015  
 RPS155/V04/L015  
 CURRENT DATE 8/21/2015

\*\*\* G R A N D T O T A L S \*\*\*

ROLL SEC	DESCRIPTION	TOTAL PARCELS	ASSESSED LAND	ASSESSED TOTAL	EXEMPT AMOUNT ----- STAR AMOUNT	TOTAL TAXABLE ----- STAR TAXABLE	TAX RATE	TOTAL TAX
	Massena Central Sc		548,300	1862,800	41,580	1,821,220		
	SPEC DIST TAXES				446,280	1,374,940		27,472.75
1	TAXABLE	19						27,472.75

STATE OF NEW YORK  
 COUNTY - St Lawrence  
 SCHOOL - Massena 1  
 TOWN - Louisville  
 SWIS - 405289

2 0 1 5 S C H O O L T A X R O L L  
 T A X A B L E SECTION OF THE ROLL - 1  
 OWNERS NAME SEQUENCE  
 UNIFORM PERCENT OF VALUE IS 091.00

PAGE 698  
 VALUATION DATE-JUL 01, 2014  
 TAXABLE STATUS DATE-MAR 01, 2015

TAX MAP PARCEL NUMBER	PROPERTY LOCATION & CLASS	ASSESSMENT	EXEMPTION CODE-----	SCHOOL
CURRENT OWNERS NAME	SCHOOL DISTRICT	LAND	TAX DESCRIPTION	TAXABLE VALUE
CURRENT OWNERS ADDRESS	PARCEL SIZE/GRID COORD	TOTAL	SPECIAL DISTRICTS	TAX AMOUNT
***** 8.048-2-2.1 *****				
8.048-2-2.1	8 Butternut Ridge/Wilson Hi			ACCT 1- 9- 6 BILL 1821
Walter Helen D & Paul E	260 Seasonal res - WTRFNT		Massena Central Sch	168,300 3,362.82
Derouchie Benjamin P	Massena 1 405801	88,700		
53 Checkerberry Ln	Lot 8 Wilson Hill	168,300		
Framingham, MA 01702	& NYPA Parcel #8562			
	FRNT 101.00 DPTH 224.00			
	EAST-0322972 NRTH-1800259			
	DEED BOOK 2008 PG-19318			
	FULL MARKET VALUE	184,945		
			TOTAL TAX ---	3,362.82**
			DATE #1	09/30/15
			AMT DUE	3,362.82
***** 8.073-1-1.1 *****				
8.073-1-1.1	554 Willard Rd			ACCT 1- 59- 2 BILL 1822
Wanke Judith Ann	210 1 Family Res		Basic Star 41854	28,800
554 Willard Rd	Massena 1 405801	11,300	Massena Central Sch	94,400 1,886.21
Massena, NY 13662	FRNT 150.00 DPTH 302.00	94,400		
	EAST-0325019 NRTH-1795941			
	DEED BOOK 2001 PG-22325			
	FULL MARKET VALUE	103,736		
			TOTAL TAX ---	1,352.21**
			DATE #1	09/30/15
			AMT DUE	1,352.21
***** 15.002-1-14 *****				
15.002-1-14	14392 Sh 37			ACCT 1- 9- 8 BILL 1823
Ward Tod D	210 1 Family Res		Massena Central Sch	23,200 463.56
3 Tamarack St	Massena 1 405801	6,200		
Massena, NY 13662-2208	FRNT 73.00 DPTH 120.00	23,200		
	EAST-0325101 NRTH-1791112			
	DEED BOOK 2003 PG-19076			
	FULL MARKET VALUE	25,495		
			TOTAL TAX ---	463.56**
			DATE #1	09/30/15
			AMT DUE	463.56
***** 16.001-3-14.11 *****				
16.001-3-14.11	1535 Cr 36			ACCT 1- 7- 5.1 BILL 1824
Ware Gerald B II	322 Rural vac>10		Massena Central Sch	6,500 129.88
1537 County Route 36	Massena 1 405801	6,500		
Norfolk, NY 13667-3272	FRNT 704.00 DPTH	6,500		
	ACRES 16.10			
	EAST-0338131 NRTH-1784982			
	DEED BOOK 2011 PG-18315			
	FULL MARKET VALUE	7,143		
			TOTAL TAX ---	129.88**
			DATE #1	09/30/15
			AMT DUE	129.88
*****				

STATE OF NEW YORK  
 COUNTY - St Lawrence  
 SCHOOL - Massena 1  
 TOWN - Louisville  
 SWIS - 405289

2 0 1 5 S C H O O L T A X R O L L  
 T A X A B L E SECTION OF THE ROLL - 1  
 OWNERS NAME SEQUENCE  
 UNIFORM PERCENT OF VALUE IS 091.00

PAGE 699  
 VALUATION DATE-JUL 01, 2014  
 TAXABLE STATUS DATE-MAR 01, 2015

TAX MAP PARCEL NUMBER	PROPERTY LOCATION & CLASS	ASSESSMENT	EXEMPTION CODE-----	SCHOOL
CURRENT OWNERS NAME	SCHOOL DISTRICT	LAND	TAX DESCRIPTION	TAXABLE VALUE
CURRENT OWNERS ADDRESS	PARCEL SIZE/GRID COORD	TOTAL	SPECIAL DISTRICTS	TAX AMOUNT
*****				
16.001-3-14.21	1537 Cr 36 270 Mfg housing		Basic Star 41854	16.001-3-14.21
Ware Gerald B II	Massena 1 405801	11,200	Massena Central Sch	ACCT 1- 7- 5.2
1537 County Route 36	FRNT 161.00 DPTH 198.00	34,900		BILL 1825
Norfolk, NY 13667-3272	EAST-0338086 NRTH-1784574			28,800
	DEED BOOK 2011 PG-18315			697.34
	FULL MARKET VALUE	38,352		
			TOTAL TAX ---	163.34**
				DATE #1 09/30/15
				AMT DUE 163.34
*****				
9.048-1-8	344 Kingsley Rd 210 1 Family Res		Enhanced S 41834	9.048-1-8
Warnock Rita C	Massena 1 405801	6,600	Massena Central Sch	ACCT 1-38-6
344 Kingsley Rd	FRNT 75.00 DPTH 150.00	48,800		BILL 1826
Massena, NY 13662	EAST-0347221 NRTH-1801180			48,800
	DEED BOOK 864 PG-208			975.08
	FULL MARKET VALUE	53,626		
			TOTAL TAX ---	0.00**
*****				
16.047-1-3	17 Meadow St 210 1 Family Res		Basic Star 41854	16.047-1-3
Warriner Karen L	Massena 1 405801	9,600	Massena Central Sch	ACCT 1- 57-14
17 Meadow St	ACRES 2.70	60,700		BILL 1827
Massena, NY 13662	EAST-0344071 NRTH-1785027			28,800
	DEED BOOK 2005 PG-1242			1,212.85
	FULL MARKET VALUE	66,703		
			TOTAL TAX ---	678.85**
				DATE #1 09/30/15
				AMT DUE 678.85
*****				
15.003-2-23.11	687 Cr 36 112 Dairy farm - WTRFNT		Enhanced S 41834	15.003-2-23.11
Wason James H	Massena 1 405801	31,600	Massena Central Sch	ACCT 1- 78- 1
687 County Route 36	FRNT 1455.00 DPTH	76,500		BILL 1828
Chase Mills, NY 13621	ACRES 87.20			62,690
	EAST-0316735 NRTH-1778265			1,528.55
	DEED BOOK 887 PG-5			
	FULL MARKET VALUE	84,066		
			TOTAL TAX ---	448.55**
				DATE #1 09/30/15
				AMT DUE 448.55
*****				



STATE OF NEW YORK  
 COUNTY - St Lawrence  
 SCHOOL - Massena 1  
 TOWN - Louisville  
 SWIS - 405289

2 0 1 5 S C H O O L T A X R O L L  
 T A X A B L E SECTION OF THE ROLL - 1  
 OWNERS NAME SEQUENCE  
 UNIFORM PERCENT OF VALUE IS 091.00

PAGE 700  
 VALUATION DATE-JUL 01, 2014  
 TAXABLE STATUS DATE-MAR 01, 2015

TAX MAP PARCEL NUMBER	PROPERTY LOCATION & CLASS	ASSESSMENT	EXEMPTION CODE-----	SCHOOL
CURRENT OWNERS NAME	SCHOOL DISTRICT	LAND	TAX DESCRIPTION	TAXABLE VALUE
CURRENT OWNERS ADDRESS	PARCEL SIZE/GRID COORD	TOTAL	SPECIAL DISTRICTS	TAX AMOUNT
*****				
15.040-2-13	895 Cr 39			15.040-2-13
Weaver Robert W	210 1 Family Res		Enhanced S 41834	ACCT 1- 78- 8
Weaver Mildred D	Massena 1 405801	6,900	Massena Central Sch	BILL 1829
895 County Route 39	FRNT 75.00 DPTH 140.00	52,700		
Chase Mills, NY 13621	EAST-0321484 NRTH-1786965			
	DEED BOOK 986 PG-387			
	FULL MARKET VALUE	57,912		
TOTAL TAX ---				0.00**
*****				
8.054-1-19.1	185 River Dr/Wilson Hill			8.054-1-19.1
Weinrich Axel H (LU)	210 1 Family Res		Enhanced S 41834	BILL 1830
Weinrich Elli K (LU)	Massena 1 405801	27,000	Massena Central Sch	62,690
185 River Dr	Lot 183 &185 Wilson Hill	231,100		4,617.63
Massena, NY 13662-4112	FRNT 204.00 DPTH 200.00			
	EAST-0317907 NRTH-1798452			
	DEED BOOK 2011 PG-7049			
	FULL MARKET VALUE	253,956		
TOTAL TAX ---				3,537.63**
*****				
8.004-2-12	14745 Sh 37			8.004-2-12
Wells David	210 1 Family Res		Enhanced S 41834	ACCT 1- 78-11
14745 State Highway 37	Massena 1 405801	10,400	Massena Central Sch	BILL 1831
Massena, NY 13662	120x201x125x250	28,000		28,000
	FRNT 120.00 DPTH 225.00			559.47
	EAST-0333598 NRTH-1793879			
	DEED BOOK 790 PG-00458			
	FULL MARKET VALUE	30,769		
TOTAL TAX ---				0.00**
*****				
16.001-4-14	1476 Cr 36			16.001-4-14
Wells Gary R	210 1 Family Res		Enhanced S 41834	ACCT 1- 63-14.14
1476 County Route 36	Massena 1 405801	15,000	Massena Central Sch	BILL 1832
Norfolk, NY 13667	ACRES 2.00	78,100		62,690
	EAST-0336617 NRTH-1783968			1,560.52
	DEED BOOK 1998 PG-2682			
	FULL MARKET VALUE	85,824		
TOTAL TAX ---				480.52**
*****				
				DATE #1 09/30/15
				AMT DUE 480.52
*****				

STATE OF NEW YORK  
COUNTY - St Lawrence  
SCHOOL - Massena 1  
TOWN - Louisville  
SWIS - 405289

2 0 1 5 S C H O O L T A X R O L L  
T A X A B L E SECTION OF THE ROLL - 1  
OWNERS NAME SEQUENCE  
UNIFORM PERCENT OF VALUE IS 091.00

PAGE 701  
VALUATION DATE-JUL 01, 2014  
TAXABLE STATUS DATE-MAR 01, 2015

TAX MAP PARCEL NUMBER	PROPERTY LOCATION & CLASS	ASSESSMENT	EXEMPTION CODE-----	SCHOOL
CURRENT OWNERS NAME	SCHOOL DISTRICT	LAND	TAX DESCRIPTION	TAXABLE VALUE
CURRENT OWNERS ADDRESS	PARCEL SIZE/GRID COORD	TOTAL	SPECIAL DISTRICTS	TAX AMOUNT
*****				
15.001-1-24.2	13994 Sh 37			15.001-1-24.2 *****
Whalen Lynn M	210 1 Family Res		Massena Central Sch	39,500
124 Sykes Rd	Massena 1 405801	12,500		
Canton, NY 13617-4341	FRNT 209.00 DPTH 209.00	39,500		
	EAST-0315345 NRTH-1788205			
	DEED BOOK 2014 PG-6218			
	FULL MARKET VALUE	43,407		
			TOTAL TAX ---	789.25**
				DATE #1 09/30/15
				AMT DUE 789.25
*****				
8.062-1-16.1	236 River Dr/Wilson Hill			8.062-1-16.1 *****
Whalen Patrick T	210 1 Family Res - WTRFNT		Basic Star 41854	ACCT 1- 17-11 BILL 1834
Whalen Pamela	Massena 1 405801	88,600	Massena Central Sch	113,900
236 River Dr	Lot 236	113,900		
Massena, NY 13662	& NYPA #8467			
	FRNT 86.00 DPTH 270.00			
	EAST-0316133 NRTH-1797329			
	DEED BOOK 2005 PG-4492			
	FULL MARKET VALUE	125,165		
			TOTAL TAX ---	1,741.84**
				DATE #1 09/30/15
				AMT DUE 1,741.84
*****				
15.041-3-23	25 Shallow River Ln			15.041-3-23 *****
Whalen Peter C (LU)	210 1 Family Res - WTRFNT		RPTL466_f 41690	ACCT 1- 75- 7.12 BILL 1835
Whalen Jean A (LU)	Massena 1 405801	22,000	Basic Star 41854	2,880
25 Shallow River Ln	FRNT 150.00 DPTH	82,800	Massena Central Sch	79,920
Massena, NY 13662-3471	ACRES 1.34			1,596.89
	EAST-0324512 NRTH-1786241			
	DEED BOOK 2010 PG-3523			
	FULL MARKET VALUE	90,989		
			TOTAL TAX ---	1,062.89**
				DATE #1 09/30/15
				AMT DUE 1,062.89
*****				
9.003-2-14.1	153 Kingsley Rd			9.003-2-14.1 *****
White Carol B Shirley	210 1 Family Res		Enhanced S 41834	ACCT 1- 66- 6 BILL 1836
% Christine Lawrence	Massena 1 405801	12,600	Massena Central Sch	58,100
153 Kingsley Rd	FRNT 160.00 DPTH 215.00	58,100		1,160.90
Massena, NY 13662	EAST-0343056 NRTH-1798630			
	DEED BOOK 1086 PG-17			
	FULL MARKET VALUE	63,846		
			TOTAL TAX ---	80.90**
				DATE #1 09/30/15
				AMT DUE 80.90
*****				

PRIOR OWNER ON 3/01/2015  
Shirley Max Allen Jr (LU)

STATE OF NEW YORK  
 COUNTY - St Lawrence  
 SCHOOL - Massena 1  
 TOWN - Louisville  
 SWIS - 405289

2 0 1 5 S C H O O L T A X R O L L  
 T A X A B L E SECTION OF THE ROLL - 1  
 OWNERS NAME SEQUENCE  
 UNIFORM PERCENT OF VALUE IS 091.00

PAGE 702  
 VALUATION DATE-JUL 01, 2014  
 TAXABLE STATUS DATE-MAR 01, 2015

TAX MAP PARCEL NUMBER	PROPERTY LOCATION & CLASS	ASSESSMENT	EXEMPTION CODE-----	SCHOOL
CURRENT OWNERS NAME	SCHOOL DISTRICT	LAND	TAX DESCRIPTION	TAXABLE VALUE
CURRENT OWNERS ADDRESS	PARCEL SIZE/GRID COORD	TOTAL	SPECIAL DISTRICTS	TAX AMOUNT
*****				
16.026-2-14	616 Cr 40 210 1 Family Res - WTRFNT		Massena Central Sch	16.026-2-14 ACCT 1- 73- 9
White Jonathan	Massena 1 405801	27,200		BILL 1837
616 County Route 40	FRNT 390.00 DPTH	152,000		
Massena, NY 13662-4327	ACRES 1.30 BANK8888830			
	EAST-0352237 NRTH-1790078			
	DEED BOOK 2009 PG-18712			
	FULL MARKET VALUE	167,033		
			TOTAL TAX ---	3,037.12**
			DATE #1	09/30/15
			AMT DUE	3,037.12
*****				
9.073-3-6	278 Andrews St 210 1 Family Res		Basic Star 41854	9.073-3-6 ACCT 1- 27- 3
White Kevin	Massena 1 405801	8,200	Massena Central Sch	BILL 1838
278 Andrews St	FRNT 75.00 DPTH 180.00	36,000		28,800
Massena, NY 13662-3401	BANK8888150			719.32
	EAST-0348907 NRTH-1794673			
	DEED BOOK 2011 PG-18960			
	FULL MARKET VALUE	39,560		
			TOTAL TAX ---	185.32**
			DATE #1	09/30/15
			AMT DUE	185.32
*****				
16.001-3-10.1	1569,1571 Cr 36 280 Res Multiple		Enhanced S 41834	16.001-3-10.1 ACCT 1- 79-15
White Lynn D	Massena 1 405801	21,800	Massena Central Sch	BILL 1839
White Connie	FRNT 374.00 DPTH 465.00	119,800		62,690
1569 County Route 36	ACRES 4.00			2,393.73
Norfolk, NY 13667	EAST-0338847 NRTH-1784704			
	DEED BOOK 889 PG-558			
	FULL MARKET VALUE	131,648		
			TOTAL TAX ---	1,313.73**
			DATE #1	09/30/15
			AMT DUE	1,313.73
*****				
16.002-1-23.6	460 Cr 40 210 1 Family Res - WTRFNT		Enhanced S 41834	16.002-1-23.6 ACCT 1- 53- 1.21
White Richard J	Massena 1 405801	26,600	Massena Central Sch	BILL 1840
White Louise L	ACRES 1.00	107,400		62,690
460 County Route 40	EAST-0350355 NRTH-1786661			2,145.97
Massena, NY 13662	DEED BOOK 2001 PG-18240			
	FULL MARKET VALUE	118,022		
			TOTAL TAX ---	1,065.97**
			DATE #1	09/30/15
			AMT DUE	1,065.97
*****				

STATE OF NEW YORK  
COUNTY - St Lawrence  
SCHOOL - Massena 1  
TOWN - Louisville  
SWIS - 405289

2 0 1 5 S C H O O L T A X R O L L  
T A X A B L E SECTION OF THE ROLL - 1  
OWNERS NAME SEQUENCE  
UNIFORM PERCENT OF VALUE IS 091.00

PAGE 703  
VALUATION DATE-JUL 01, 2014  
TAXABLE STATUS DATE-MAR 01, 2015

TAX MAP PARCEL NUMBER	PROPERTY LOCATION & CLASS	ASSESSMENT	EXEMPTION CODE-----	SCHOOL
CURRENT OWNERS NAME	SCHOOL DISTRICT	LAND	TAX DESCRIPTION	TAXABLE VALUE
CURRENT OWNERS ADDRESS	PARCEL SIZE/GRID COORD	TOTAL	SPECIAL DISTRICTS	TAX AMOUNT
***** 8.061-1-1.1 *****				
8.061-1-1.1	332 River Dr/Wilson Hill			ACCT 1- 58- 7 BILL 1841
Whitton Jeffrey D	210 1 Family Res - WTRFNT		Basic Star 41854	28,800
Whitton Mary Lisa	Massena 1 405801	248,500	Massena Central Sch	5,974.34
PO Box 5194	Lot 332 Wilson Hill	299,000		
Massena, NY 13662	NYPA Parcel #8422			
	FRNT 168.00 DPTH 308.00			
	EAST-0313069 NRTH-1796566			
	DEED BOOK 2009 PG-5892			
	FULL MARKET VALUE	328,571		
			TOTAL TAX ---	5,440.34**
			DATE #1	09/30/15
			AMT DUE	5,440.34
***** 9.001-1-50.12 *****				
9.001-1-50.12	1176 Sh 131			ACCT 1- 71-11.12 BILL 1842
Whitton Keith M	210 1 Family Res		Massena Central Sch	1,452.62
Whitton Rosemary P	Massena 1 405801	12,800		
15018 State Highway 37	FRNT 200.00 DPTH 170.00	72,700		
Massena, NY 13662	BANK8888111			
	EAST-0342376 NRTH-1802951			
	DEED BOOK 986 PG-01088			
	FULL MARKET VALUE	79,890		
			TOTAL TAX ---	1,452.62**
			DATE #1	09/30/15
			AMT DUE	1,452.62
***** 9.003-3-6 *****				
9.003-3-6	15018 Sh 37			ACCT 1- 80- 2 BILL 1843
Whitton Keith M	210 1 Family Res		Massena Central Sch	423.60
Whitton Rosemary P	Massena 1 405801	8,000		
15022 State Highway 37	FRNT 80.00 DPTH 160.00	21,200		
Massena, NY 13662	BANK8888111			
	EAST-0340375 NRTH-1794858			
	DEED BOOK 2000 PG-18932			
	FULL MARKET VALUE	23,297		
			TOTAL TAX ---	423.60**
			DATE #1	09/30/15
			AMT DUE	423.60
***** 9.003-3-7.11 *****				
9.003-3-7.11	15022 Sh 37			ACCT 1- 80- 3.1 BILL 1844
Whitton Keith M	240 Rural res - WTRFNT		Basic Star 41854	28,800
Whitton Rosemary P	Massena 1 405801	52,100	Massena Central Sch	2,329.79
15022 State Highway 37	ACRES 94.50 BANK8888111	116,600		
Massena, NY 13662	EAST-0341006 NRTH-1794012			
	DEED BOOK 2000 PG-18932			
	FULL MARKET VALUE	128,132		
			TOTAL TAX ---	1,795.79**
			DATE #1	09/30/15
			AMT DUE	1,795.79

\*\*\*\*\*

STATE OF NEW YORK  
 COUNTY - St Lawrence  
 SCHOOL - Massena 1  
 TOWN - Louisville  
 SWIS - 405289

2 0 1 5 S C H O O L T A X R O L L  
 T A X A B L E SECTION OF THE ROLL - 1  
 OWNERS NAME SEQUENCE  
 UNIFORM PERCENT OF VALUE IS 091.00

PAGE 704  
 VALUATION DATE-JUL 01, 2014  
 TAXABLE STATUS DATE-MAR 01, 2015

TAX MAP PARCEL NUMBER	PROPERTY LOCATION & CLASS	ASSESSMENT	EXEMPTION CODE-----	SCHOOL
CURRENT OWNERS NAME	SCHOOL DISTRICT	LAND	TAX DESCRIPTION	TAXABLE VALUE
CURRENT OWNERS ADDRESS	PARCEL SIZE/GRID COORD	TOTAL	SPECIAL DISTRICTS	TAX AMOUNT
***** 9.003-2-10.1 *****				
9.003-2-10.1	Off Kingsley Rd			ACCT 1- 54- 7.1 BILL 1845
Whitton Megan	314 Rural vac<10		Massena Central Sch	5,100 101.90
Whitton Tricia & Allison	Massena 1 405801	5,100		
15018 State Highway 37	ACRES 20.60	5,100		
Massena, NY 13662	EAST-0341230 NRTH-1798256			
	DEED BOOK 1998 PG-15414			
	FULL MARKET VALUE	5,604		
TOTAL TAX ---				101.90**
				DATE #1 09/30/15
				AMT DUE 101.90
***** 9.003-2-68.11 *****				
9.003-2-68.11	Off Kingsley Rd			ACCT 1-54-8.1 BILL 1846
Whitton Megan & Etal	322 Rural vac>10		Massena Central Sch	8,300 165.84
15018 State Highway 37	Massena 1 405801	8,300		
Massena, NY 13662	ACRES 36.20	8,300		
	EAST-0342574 NRTH-1799438			
	DEED BOOK 1115 PG-1142			
	FULL MARKET VALUE	9,121		
TOTAL TAX ---				165.84**
				DATE #1 09/30/15
				AMT DUE 165.84
***** 9.048-1-18 *****				
9.048-1-18	335 Kingsley Rd			BILL 1847
Wiley Christopher J	210 1 Family Res		Basic Star 41854	28,800
Wiley Tina M	Massena 1 405801	15,500	Massena Central Sch	3,454.73
335 Kingsley Rd	FRNT 300.00 DPTH 500.00	172,900		
Massena, NY 13662	EAST-0346834 NRTH-1801435			
	DEED BOOK 2011 PG-6494			
	FULL MARKET VALUE	190,000		
TOTAL TAX ---				2,920.73**
				DATE #1 09/30/15
				AMT DUE 2,920.73
***** 9.001-3-12.1 *****				
9.001-3-12.1	189 Cr 43 & 297 Kingsley Rd			ACCT 1- 42- 7.11 BILL 1848
Wiley Gregory L	210 1 Family Res		Massena Central Sch	88,800 1,774.32
189 County Route 43	Massena 1 405801	38,000		
Massena, NY 13662	ACRES 104.30	88,800		
	EAST-0345703 NRTH-1801383			
	DEED BOOK 1049 PG-708			
	FULL MARKET VALUE	97,582		
TOTAL TAX ---				1,774.32**
				DATE #1 09/30/15
				AMT DUE 1,774.32
*****				

STATE OF NEW YORK  
 COUNTY - St Lawrence  
 SCHOOL - Massena 1  
 TOWN - Louisville  
 SWIS - 405289

2 0 1 5 S C H O O L T A X R O L L  
 T A X A B L E SECTION OF THE ROLL - 1  
 OWNERS NAME SEQUENCE  
 UNIFORM PERCENT OF VALUE IS 091.00

PAGE 705  
 VALUATION DATE-JUL 01, 2014  
 TAXABLE STATUS DATE-MAR 01, 2015

TAX MAP PARCEL NUMBER	PROPERTY LOCATION & CLASS	ASSESSMENT	EXEMPTION CODE-----	SCHOOL
CURRENT OWNERS NAME	SCHOOL DISTRICT	LAND	TAX DESCRIPTION	TAXABLE VALUE
CURRENT OWNERS ADDRESS	PARCEL SIZE/GRID COORD	TOTAL	SPECIAL DISTRICTS	TAX AMOUNT
***** 15.002-1-29 *****				
15.002-1-29	14500 Sh 37			ACCT 1- 12- 9
Wiley Gregory L	411 Apartment		Massena Central Sch	BILL 1849
192 County Route 43	Massena 1 405801	17,100		
Massena, NY 13662-3101	FRNT 210.00 DPTH 240.00	134,500		
	EAST-0327795 NRTH-1791859			
	DEED BOOK 2012 PG-20783			
	FULL MARKET VALUE	147,802		
TOTAL TAX ---				2,687.45**
			DATE #1	09/30/15
			AMT DUE	2,687.45
***** 9.001-3-9.2 *****				
9.001-3-9.2	291 Kingsley Rd			ACCT 1- 3- 2
Wiley Lawrence (LU)	210 1 Family Res		Enhanced S 41834	BILL 1850
Wiley Mary (LU)	Massena 1 405801	14,400	Massena Central Sch	62,690
291 Kingsley Rd	FRNT 275.00 DPTH 200.00	113,400		
Massena, NY 13662	EAST-0345975 NRTH-1800700			
	DEED BOOK 2004 PG-17389			
	FULL MARKET VALUE	124,615		
TOTAL TAX ---				1,185.85**
			DATE #1	09/30/15
			AMT DUE	1,185.85
***** 9.073-2-17 *****				
9.073-2-17	264 Andrews St			ACCT 1- 69- 2
Wilkins George J	210 1 Family Res		Basic Star 41854	BILL 1851
Wilkins Margaret	Massena 1 405801	12,700	Massena Central Sch	28,800
264 Andrews St	FRNT 169.00 DPTH 165.00	61,300		
Massena, NY 13662	EAST-0349329 NRTH-1795051			
	DEED BOOK 1105 PG-1059			
	FULL MARKET VALUE	67,363		
TOTAL TAX ---				690.84**
			DATE #1	09/30/15
			AMT DUE	690.84
***** 9.065-3-1 *****				
9.065-3-1	220 Andrews St			ACCT 1- 54-14
Wilkins Timothy J	210 1 Family Res		Massena Central Sch	BILL 1852
220 Andrews St	Massena 1 405801	11,000		
Massena, NY 13662-3400	FRNT 114.00 DPTH 208.00	70,100		
	BANK8888111			
	EAST-0350509 NRTH-1796014			
	DEED BOOK 2014 PG-12298			
	FULL MARKET VALUE	77,033		
TOTAL TAX ---				1,400.67**
			DATE #1	09/30/15
			AMT DUE	1,400.67
*****				

STATE OF NEW YORK  
 COUNTY - St Lawrence  
 SCHOOL - Massena 1  
 TOWN - Louisville  
 SWIS - 405289

2 0 1 5 S C H O O L T A X R O L L  
 T A X A B L E SECTION OF THE ROLL - 1  
 OWNERS NAME SEQUENCE  
 UNIFORM PERCENT OF VALUE IS 091.00

PAGE 706  
 VALUATION DATE-JUL 01, 2014  
 TAXABLE STATUS DATE-MAR 01, 2015

TAX MAP PARCEL NUMBER	PROPERTY LOCATION & CLASS	ASSESSMENT	EXEMPTION CODE-----	SCHOOL
CURRENT OWNERS NAME	SCHOOL DISTRICT	LAND	TAX DESCRIPTION	TAXABLE VALUE
CURRENT OWNERS ADDRESS	PARCEL SIZE/GRID COORD	TOTAL	SPECIAL DISTRICTS	TAX AMOUNT
***** 16.001-2-13 *****				
16.001-2-13	10093 Sh 56			ACCT 1- 37-12
Williams David M	210 1 Family Res		Basic Star 41854	BILL 1853
Williams Tara P	Massena 1 405801	9,200	Massena Central Sch	28,800
10093 State Highway 56	FRNT 99.00 DPTH 197.00	76,500		1,528.55
Massena, NY 13662	BANK8888150			
	EAST-0346717 NRTH-1791502			
	DEED BOOK 2008 PG-10666			
	FULL MARKET VALUE	84,066		
			TOTAL TAX ---	994.55**
			DATE #1	09/30/15
			AMT DUE	994.55
***** 8.002-1-11.2 *****				
8.002-1-11.2	694 Sh 131			ACCT 1- 17-12. 2
Willson Thomas J	210 1 Family Res		Basic Star 41854	BILL 1854
Willson Anita P	Massena 1 405801	12,100	Massena Central Sch	28,800
694 State Highway 131	FRNT 172.00 DPTH 242.00	87,200		1,742.35
Massena, NY 13662	EAST-0331924 NRTH-1803439			
	DEED BOOK 1999 PG-9416			
	FULL MARKET VALUE	95,824		
			TOTAL TAX ---	1,208.35**
			DATE #1	09/30/15
			AMT DUE	1,208.35
***** 15.002-2-17 *****				
15.002-2-17	1247 Cr 36			ACCT 1- 80-12
Wilson Allan G	240 Rural res		Enhanced S 41834	BILL 1855
Wilson Melinda	Massena 1 405801	26,300	Massena Central Sch	55,300
1247 County Route 36	ACRES 47.10	55,300		1,104.95
Norfolk, NY 13667	EAST-0330290 NRTH-1784292			
	DEED BOOK 769 PG-595			
	FULL MARKET VALUE	60,769		
			TOTAL TAX ---	24.95**
			DATE #1	09/30/15
			AMT DUE	24.95
***** 15.040-4-3 *****				
15.040-4-3	73 Willard Rd			ACCT 1- 18- 5
Wilson Amy L	210 1 Family Res		Basic Star 41854	BILL 1856
73 Willard Rd	Massena 1 405801	8,900	Massena Central Sch	28,800
Massena, NY 13662	FRNT 130.00 DPTH 220.00	44,400		887.16
	BANK8888869			
	EAST-0324230 NRTH-1786868			
	DEED BOOK 2008 PG-6269			
	FULL MARKET VALUE	48,791		
			TOTAL TAX ---	353.16**
			DATE #1	09/30/15
			AMT DUE	353.16
*****				

STATE OF NEW YORK  
 COUNTY - St Lawrence  
 SCHOOL - Massena 1  
 TOWN - Louisville  
 SWIS - 405289

2 0 1 5 S C H O O L T A X R O L L  
 T A X A B L E SECTION OF THE ROLL - 1  
 OWNERS NAME SEQUENCE  
 UNIFORM PERCENT OF VALUE IS 091.00

PAGE 707  
 VALUATION DATE-JUL 01, 2014  
 TAXABLE STATUS DATE-MAR 01, 2015

TAX MAP PARCEL NUMBER	PROPERTY LOCATION & CLASS	ASSESSMENT	EXEMPTION CODE-----	SCHOOL
CURRENT OWNERS NAME	SCHOOL DISTRICT	LAND	TAX DESCRIPTION	TAXABLE VALUE
CURRENT OWNERS ADDRESS	PARCEL SIZE/GRID COORD	TOTAL	SPECIAL DISTRICTS	TAX AMOUNT
***** 15.002-1-27 *****				
15.002-1-27	14512 Sh 37			ACCT 1- 12- 7
Wilson Derek (LC)	240 Rural res		Massena Central Sch	BILL 1857
Wilson Brenda (LC)	Massena 1 405801	19,700		801.24
14512 State Highway 37	ACRES 17.60	40,100		
Massena, NY 13662-2025	EAST-0328377 NRTH-1791705			
	DEED BOOK 2009 PG-3904			
	FULL MARKET VALUE	44,066		
TOTAL TAX ---				801.24**
				DATE #1 09/30/15
				AMT DUE 801.24
***** 15.002-1-30 *****				
15.002-1-30	Sh 37			ACCT 1- 12- 8
Wilson Derek (LC)	312 Vac w/imprv		Massena Central Sch	BILL 1858
Wilson Brenda (LC)	Massena 1 405801	1,700		93.91
14512 State Highway 37	FRNT 100.00 DPTH 100.00	4,700		
Massena, NY 13662-2025	EAST-0327927 NRTH-1791960			
	DEED BOOK 2009 PG-3904			
	FULL MARKET VALUE	5,165		
TOTAL TAX ---				93.91**
				DATE #1 09/30/15
				AMT DUE 93.91
***** 16.047-2-15 *****				
16.047-2-15	35 Meadow St			ACCT 1- 80-13
Wilson Harry Francis	210 1 Family Res		Basic Star 41854	BILL 1859
Wilson Pauline	Massena 1 405801	10,100	Massena Central Sch	28,800
35 Meadow St	FRNT 150.00 DPTH 150.00	45,700		913.14
Massena, NY 13662	EAST-0343659 NRTH-1784388			
	DEED BOOK 1068 PG-1065			
	FULL MARKET VALUE	50,220		
TOTAL TAX ---				379.14**
				DATE #1 09/30/15
				AMT DUE 379.14
***** 15.004-1-13 *****				
15.004-1-13	1235 Cr 36			ACCT 1- 80-15
Wilson Justine (LU)	210 1 Family Res		Enhanced S 41834	BILL 1860
1235 County Route 36	Massena 1 405801	9,300	Massena Central Sch	52,400
Norfolk, NY 13667	FRNT 100.00 DPTH 208.00	52,400		1,047.01
	EAST-0330463 NRTH-1783211			
	DEED BOOK 2005 PG-19857			
	FULL MARKET VALUE	57,582		
TOTAL TAX ---				0.00**
*****				



STATE OF NEW YORK  
 COUNTY - St Lawrence  
 SCHOOL - Massena 1  
 TOWN - Louisville  
 SWIS - 405289

2 0 1 5 S C H O O L T A X R O L L  
 T A X A B L E SECTION OF THE ROLL - 1  
 OWNERS NAME SEQUENCE  
 UNIFORM PERCENT OF VALUE IS 091.00

PAGE 708  
 VALUATION DATE-JUL 01, 2014  
 TAXABLE STATUS DATE-MAR 01, 2015

TAX MAP PARCEL NUMBER	PROPERTY LOCATION & CLASS	ASSESSMENT	EXEMPTION CODE-----	SCHOOL
CURRENT OWNERS NAME	SCHOOL DISTRICT	LAND	TAX DESCRIPTION	TAXABLE VALUE
CURRENT OWNERS ADDRESS	PARCEL SIZE/GRID COORD	TOTAL	SPECIAL DISTRICTS	TAX AMOUNT
***** 9.062-1-15 *****				
9.062-1-15	71 Kingsley Rd			BILL 1861
Wilson Pamela J	270 Mfg housing		Basic Star 41854	28,800
Stone Tommy John	Massena 1 405801	14,300	Massena Central Sch	1,392.68
71 Kingsley Rd	FRNT 199.00 DPTH 200.00	69,700		
Massena, NY 13662-3125	BANK8888830			
	EAST-0341331 NRTH-1797257			
	DEED BOOK 2009 PG-5664			
	FULL MARKET VALUE	76,593		
			TOTAL TAX ---	858.68**
			DATE #1	09/30/15
			AMT DUE	858.68
***** 16.047-1-8 *****				
16.047-1-8	18 Meadow St			ACCT 1- 60- 9 BILL 1862
Wilson Scott A	210 1 Family Res		Basic Star 41854	28,800
Wilson Doreen L	Massena 1 405801	10,600	Massena Central Sch	4,208.01
18 Meadow St	ACRES 1.60	210,600		
Massena, NY 13662	EAST-0343507 NRTH-1784944			
	DEED BOOK 1095 PG-383			
	FULL MARKET VALUE	231,429		
			TOTAL TAX ---	3,674.01**
			DATE #1	09/30/15
			AMT DUE	3,674.01
***** 8.055-1-25.1 *****				
8.055-1-25.1	161 River Dr/Wilson Hill			BILL 1863
Wimsett David R	260 Seasonal res		Massena Central Sch	1,778.32
Wimsett Lisa G	Massena 1 405801	36,000		
1524 Spinnaker Ln	105x200x108x200	89,000		
Half Moon Bay, CA 94019	Lot 159			
	FRNT 311.00 DPTH 200.00			
	EAST-0318706 NRTH-1799201			
	DEED BOOK 2007 PG-14706			
	FULL MARKET VALUE	97,802		
			TOTAL TAX ---	1,778.32**
			DATE #1	09/30/15
			AMT DUE	1,778.32
***** 8.061-1-9.1 *****				
8.061-1-9.1	316 Crescent Dr/Wilson Hill			ACCT 1- 68- 3 BILL 1864
Wing Peter	210 1 Family Res - WTRFNT		Basic Star 41854	28,800
Wing Eldonna	Massena 1 405801	94,500	Massena Central Sch	4,975.29
316 Crescent Dr	Lot 316 Wilson Hill	249,000		
Massena, NY 13662-4109	& NYPA Parcel #8430			
	FRNT 117.00 DPTH 249.00			
	EAST-0313393 NRTH-1797333			
	DEED BOOK 2009 PG-8480			
	FULL MARKET VALUE	273,626		
			TOTAL TAX ---	4,441.29**
			DATE #1	09/30/15
			AMT DUE	4,441.29

\*\*\*\*\*

STATE OF NEW YORK  
 COUNTY - St Lawrence  
 SCHOOL - Massena 1  
 TOWN - Louisville  
 SWIS - 405289

2 0 1 5 S C H O O L T A X R O L L  
 T A X A B L E SECTION OF THE ROLL - 1  
 OWNERS NAME SEQUENCE  
 UNIFORM PERCENT OF VALUE IS 091.00

PAGE 709  
 VALUATION DATE-JUL 01, 2014  
 TAXABLE STATUS DATE-MAR 01, 2015

TAX MAP PARCEL NUMBER	PROPERTY LOCATION & CLASS	ASSESSMENT	EXEMPTION CODE-----	SCHOOL
CURRENT OWNERS NAME	SCHOOL DISTRICT	LAND	TAX DESCRIPTION	TAXABLE VALUE
CURRENT OWNERS ADDRESS	PARCEL SIZE/GRID COORD	TOTAL	SPECIAL DISTRICTS	TAX AMOUNT
***** 8.054-1-20 *****				
8.054-1-20	187 River Dr/Wilson Hill			BILL 1865
Witkop Nathan	270 Mfg housing		Basic Star 41854	28,800
187 River Dr	Massena 1 405801	24,500	Massena Central Sch	92,900
Massena, NY 13662-4112	Lot 187	92,900		
	FRNT 102.00 DPTH 200.00			
	BANK8888111			
	EAST-0317754 NRTH-1798353			
	DEED BOOK 2011 PG-17994			
	FULL MARKET VALUE	102,088		
			TOTAL TAX ---	1,322.24**
			DATE #1	09/30/15
			AMT DUE	1,322.24
***** 15.041-1-3 *****				
15.041-1-3	Willard Rd			BILL 1866
Wolpin Robin M	311 Res vac land		Massena Central Sch	49.95
47 Marie St	Massena 1 405801	2,500		
Massena, NY 13662-1106	FRNT 150.00 DPTH 150.00	2,500		
	EAST-0324569 NRTH-1787231			
	DEED BOOK 2013 PG-18510			
	FULL MARKET VALUE	2,747		
			TOTAL TAX ---	49.95**
			DATE #1	09/30/15
			AMT DUE	49.95
***** 8.047-1-9.1 *****				
8.047-1-9.1	126 River Dr/Wilson Hill			BILL 1867
Wood Charles W	260 Seasonal res - WTRFNT		Massena Central Sch	2,004.10
Wood Lois S	Massena 1 405801	91,400		
910 Villa Dr	Lot 126	100,300		
North Myrtle Beach, SC	& NYPA #8518			
29582-2540	FRNT 96.00 DPTH 247.00			
	EAST-0319403 NRTH-1800150			
	DEED BOOK 2015 PG-5695			
PRIOR OWNER ON 3/01/2015	FULL MARKET VALUE	110,220		
Wood William C			TOTAL TAX ---	2,004.10**
			DATE #1	09/30/15
			AMT DUE	2,004.10
***** 9.056-1-14.1 *****				
9.056-1-14.1	37 Butler Ave			BILL 1868
Wood Donald A	210 1 Family Res		Basic Star 41854	28,800
Wood Cynthia A	Massena 1 405801	14,300	Massena Central Sch	97,400
37 Butler Ave	FRNT 350.00 DPTH 125.00	97,400		
Massena, NY 13662	EAST-0348011 NRTH-1799135			
	DEED BOOK 1078 PG-1058			
	FULL MARKET VALUE	107,033		
			TOTAL TAX ---	1,412.16**
			DATE #1	09/30/15
			AMT DUE	1,412.16
*****				

STATE OF NEW YORK  
 COUNTY - St Lawrence  
 SCHOOL - Massena 1  
 TOWN - Louisville  
 SWIS - 405289

2 0 1 5 S C H O O L T A X R O L L  
 T A X A B L E SECTION OF THE ROLL - 1  
 OWNERS NAME SEQUENCE  
 UNIFORM PERCENT OF VALUE IS 091.00

PAGE 710  
 VALUATION DATE-JUL 01, 2014  
 TAXABLE STATUS DATE-MAR 01, 2015

TAX MAP PARCEL NUMBER	PROPERTY LOCATION & CLASS	ASSESSMENT	EXEMPTION CODE-----	SCHOOL
CURRENT OWNERS NAME	SCHOOL DISTRICT	LAND	TAX DESCRIPTION	TAXABLE VALUE
CURRENT OWNERS ADDRESS	PARCEL SIZE/GRID COORD	TOTAL	SPECIAL DISTRICTS	TAX AMOUNT
***** 15.040-2-12 *****				
15.040-2-12	891 Cr 39			ACCT 1- 8-15
Wood Harlen J Jr	210 1 Family Res		Massena Central Sch	BILL 1869
14387 State Highway 37	Massena 1 405801	7,500		
Massena, NY 13662-3154	FRNT 86.00 DPTH 140.00	68,000		
	EAST-0321544 NRTH-1786916			
	DEED BOOK 2011 PG-16532			
	FULL MARKET VALUE	74,725		
TOTAL TAX ---				1,358.71**
				DATE #1 09/30/15
				AMT DUE 1,358.71
***** 15.002-1-4 *****				
15.002-1-4	14387 Sh 37			ACCT 1- 50- 6
Wood Harlen J Jr.	210 1 Family Res		Enhanced S 41834	BILL 1870
Wood Janet M	Massena 1 405801	10,300	Massena Central Sch	62,690
14387 State Highway 37	FRNT 150.00 DPTH 160.00	63,000		
Massena, NY 13662	EAST-0324938 NRTH-1791304			
	DEED BOOK 790 PG-479			
	FULL MARKET VALUE	69,231		
TOTAL TAX ---				178.81**
				DATE #1 09/30/15
				AMT DUE 178.81
***** 9.048-1-13 *****				
9.048-1-13	135 Cr 43			ACCT 1- 58- 2
Wood Jerry P	210 1 Family Res		Basic Star 41854	BILL 1871
135 County Route 43	Massena 1 405801	10,200	Massena Central Sch	28,800
Massena, NY 13662	SP66000	70,000		
	FRNT 100.00 DPTH 200.00			
	BANK8888830			
	EAST-0347513 NRTH-1801102			
	DEED BOOK 2002 PG-19201			
	FULL MARKET VALUE	76,923		
TOTAL TAX ---				864.68**
				DATE #1 09/30/15
				AMT DUE 864.68
***** 15.004-1-23 *****				
15.004-1-23	1198 Cr 36			ACCT 1- 70-10
Wood Leon A	270 Mfg housing		Massena Central Sch	BILL 1872
Darren Caldwell	Massena 1 405801	10,500		379.64
1198 County Route 36	FRNT 120.00 DPTH 294.00	19,000		
Norfolk, NY 13667	EAST-0329575 NRTH-1782800			
	DEED BOOK 2008 PG-4733			
	FULL MARKET VALUE	20,879		
TOTAL TAX ---				379.64**
				DATE #1 09/30/15
				AMT DUE 379.64
*****				

STATE OF NEW YORK  
 COUNTY - St Lawrence  
 SCHOOL - Massena 1  
 TOWN - Louisville  
 SWIS - 405289

2 0 1 5 S C H O O L T A X R O L L  
 T A X A B L E SECTION OF THE ROLL - 1  
 OWNERS NAME SEQUENCE  
 UNIFORM PERCENT OF VALUE IS 091.00

PAGE 711  
 VALUATION DATE-JUL 01, 2014  
 TAXABLE STATUS DATE-MAR 01, 2015

TAX MAP PARCEL NUMBER	PROPERTY LOCATION & CLASS	ASSESSMENT	EXEMPTION CODE-----	SCHOOL
CURRENT OWNERS NAME	SCHOOL DISTRICT	LAND	TAX DESCRIPTION	TAXABLE VALUE
CURRENT OWNERS ADDRESS	PARCEL SIZE/GRID COORD	TOTAL	SPECIAL DISTRICTS	TAX AMOUNT
***** 9.057-4-39.1 *****				
9.057-4-39.1	50 Cline Dr			ACCT 1- 56- 4
Wood Raymond	210 1 Family Res		Enhanced S 41834	BILL 1873
Wood Georgia I	Massena 1 405801	15,100	Massena Central Sch	62,690
50 Cline Dr	FRNT 270.00 DPTH 200.00	118,200		2,361.76
Massena, NY 13662	EAST-0348499 NRTH-1799272			
	DEED BOOK 1039 PG-634			
	FULL MARKET VALUE	129,890		
TOTAL TAX ---				1,281.76**
			DATE #1	09/30/15
			AMT DUE	1,281.76
***** 8.061-1-5.1 *****				
8.061-1-5.1	324 River Dr/Wilson Hill			ACCT 1- 77- 3
Wood Schiel S	210 1 Family Res - WTRFNT		Massena Central Sch	BILL 1874
324 River Dr	Massena 1 405801	90,400		3,996.22
Massena, NY 13662-4123	Lot 324 &	200,000		
	NYPA Parcel #8426			
	FRNT 53.00 DPTH 301.00			
	EAST-0313366 NRTH-1796945			
	DEED BOOK 2013 PG-3914			
	FULL MARKET VALUE	219,780		
TOTAL TAX ---				3,996.22**
			DATE #1	09/30/15
			AMT DUE	3,996.22
***** 9.003-3-14 *****				
9.003-3-14	15134 Sh 37			ACCT 1- 63-10
Wood Shirley M	210 1 Family Res		Enhanced S 41834	BILL 1875
15134 State Highway 37	Massena 1 405801	11,600	Massena Central Sch	42,700
Massena, NY 13662	150x75x150x160	42,700		853.19
	FRNT 150.00 DPTH 75.00			
	EAST-0343351 NRTH-1794541			
	DEED BOOK 2004 PG-13085			
	FULL MARKET VALUE	46,923		
TOTAL TAX ---				0.00**
***** 9.057-4-5 *****				
9.057-4-5	53 Cr 43			ACCT 1- 73- 3
Woodard Charles A	210 1 Family Res		Basic Star 41854	BILL 1876
Woodard Jessica M	Massena 1 405801	10,200	Massena Central Sch	28,800
53 County Route 43	SP54000	57,200		1,142.92
Massena, NY 13662	FRNT 100.00 DPTH 200.00			
	BANK8888869			
	EAST-0348701 NRTH-1799365			
	DEED BOOK 2002 PG-14250			
	FULL MARKET VALUE	62,857		
TOTAL TAX ---				608.92**
			DATE #1	09/30/15
			AMT DUE	608.92
*****				

STATE OF NEW YORK  
 COUNTY - St Lawrence  
 SCHOOL - Massena 1  
 TOWN - Louisville  
 SWIS - 405289

2 0 1 5 S C H O O L T A X R O L L  
 T A X A B L E SECTION OF THE ROLL - 1  
 OWNERS NAME SEQUENCE  
 UNIFORM PERCENT OF VALUE IS 091.00

PAGE 712  
 VALUATION DATE-JUL 01, 2014  
 TAXABLE STATUS DATE-MAR 01, 2015

TAX MAP PARCEL NUMBER	PROPERTY LOCATION & CLASS	ASSESSMENT	EXEMPTION CODE-----	SCHOOL
CURRENT OWNERS NAME	SCHOOL DISTRICT	LAND	TAX DESCRIPTION	TAXABLE VALUE
CURRENT OWNERS ADDRESS	PARCEL SIZE/GRID COORD	TOTAL	SPECIAL DISTRICTS	TAX AMOUNT
***** 9.073-2-14 *****				
9.073-2-14	256 Andrews St			ACCT 1- 36-11
Woods Nicole M	210 1 Family Res		Massena Central Sch	42,000
O'Such Martin J Sr	Massena 1 405801	7,400		
33 Cornell Ave	FRNT 68.00 DPTH 165.00	42,000		
Massena, NY 13662	EAST-0349502 NRTH-1795224			
	DEED BOOK 2008 PG-16662			
	FULL MARKET VALUE	46,154		
TOTAL TAX ---				839.21**
				DATE #1 09/30/15
				AMT DUE 839.21
***** 16.047-1-4 *****				
16.047-1-4	19 Meadow St			ACCT 1- 43-13
Wright Gerald J	210 1 Family Res		Massena Central Sch	29,700
Wright Edith T	Massena 1 405801	7,000		
9807 State Highway 56	FRNT 75.00 DPTH 150.00	29,700		
Massena, NY 13662	EAST-0343827 NRTH-1784750			
	DEED BOOK 1113 PG-1044			
	FULL MARKET VALUE	32,637		
TOTAL TAX ---				593.44**
				DATE #1 09/30/15
				AMT DUE 593.44
***** 16.047-1-17 *****				
16.047-1-17	9807 Sh 56			ACCT 1- 81-10
Wright Gerald J	210 1 Family Res		Enhanced S 41834	
Wright Edith	Massena 1 405801	11,200	Massena Central Sch	65,500
9807 State Highway 56	FRNT 174.00 DPTH 354.00	65,500		
Massena, NY 13662	ACRES 1.70			
	EAST-0343313 NRTH-1785250			
	DEED BOOK 726 PG-423			
	FULL MARKET VALUE	71,978		
TOTAL TAX ---				228.76**
				DATE #1 09/30/15
				AMT DUE 228.76
***** 8.054-1-23.1 *****				
8.054-1-23.1	River Dr			ACCT 1- 23-1
Wright John H & Cathy M	311 Res vac land		Massena Central Sch	28,000
Loomis Alfred G & Dawn M	Massena 1 405801	28,000		
42 James Otis Rd	Wilson Hill	28,000		
Centerville, MA 02632-2121	Lot 193			
	FRNT 309.00 DPTH 200.00			
	EAST-0317514 NRTH-1798170			
	DEED BOOK 2005 PG-16626			
	FULL MARKET VALUE	30,769		
TOTAL TAX ---				559.47**
				DATE #1 09/30/15
				AMT DUE 559.47
*****				

STATE OF NEW YORK  
 COUNTY - St Lawrence  
 SCHOOL - Massena 1  
 TOWN - Louisville  
 SWIS - 405289

2 0 1 5 S C H O O L T A X R O L L  
 T A X A B L E SECTION OF THE ROLL - 1  
 OWNERS NAME SEQUENCE  
 UNIFORM PERCENT OF VALUE IS 091.00

PAGE 713  
 VALUATION DATE-JUL 01, 2014  
 TAXABLE STATUS DATE-MAR 01, 2015

TAX MAP PARCEL NUMBER	PROPERTY LOCATION & CLASS	ASSESSMENT	EXEMPTION CODE-----	SCHOOL
CURRENT OWNERS NAME	SCHOOL DISTRICT	LAND	TAX DESCRIPTION	TAXABLE VALUE
CURRENT OWNERS ADDRESS	PARCEL SIZE/GRID COORD	TOTAL	SPECIAL DISTRICTS	TAX AMOUNT
***** 9.073-2-9.1 *****				
9.073-2-9.1	244 Andrews St			ACCT 1- 81-14 BILL 1881
Wyman Calvin	210 1 Family Res		Enhanced S 41834	62,690
244 Andrews St	Massena 1 405801	10,500	Massena Central Sch	68,500
Massena, NY 13662	FRNT 124.00 DPTH 170.00	68,500		
	EAST-0349897 NRTH-1795589			
	DEED BOOK 529 PG-545			
	FULL MARKET VALUE	75,275		
TOTAL TAX ---				288.70**
				DATE #1 09/30/15
				AMT DUE 288.70
*****				

STATE OF NEW YORK  
 COUNTY - St Lawrence  
 SCHOOL - Massena 1  
 TOWN - Louisville  
 SWIS - 405289

2 0 1 5 S C H O O L T A X R O L L  
 T A X A B L E SECTION OF THE ROLL - 1  
 N A M E S E C T I O N - W  
 UNIFORM PERCENT OF VALUE IS 091.00

PAGE 714  
 VALUATION DATE-JUL 01, 2014  
 TAXABLE STATUS DATE-MAR 01, 2015  
 RPS155/V04/L015  
 CURRENT DATE 8/21/2015

\*\*\* S P E C I A L D I S T R I C T S U M M A R Y \*\*\*

CODE	DISTRICT NAME	TOTAL PARCELS	EXTENSION TYPE	EXTENSION VALUE	AD VALOREM VALUE	EXEMPT AMOUNT	TAXABLE VALUE	TOTAL TAX
------	---------------	---------------	----------------	-----------------	------------------	---------------	---------------	-----------

NO SPECIAL DISTRICTS AT THIS LEVEL

\*\*\* S C H O O L D I S T R I C T S U M M A R Y \*\*\*

CODE	DISTRICT NAME	TOTAL PARCELS	ASSESSED LAND	ASSESSED TOTAL	EXEMPT AMOUNT	TOTAL TAXABLE	TOTAL TAX
					----- STAR AMOUNT	----- STAR TAXABLE	
	Massena 1	61	1509,300	4966,100	2,880	4,963,220	
405801					1569,700	3,393,520	67,806.09
	S U B - T O T A L	61	1509,300	4966,100	2,880	4,963,220	
	S U B - T O T A L (CONT)				1569,700	3,393,520	67,806.09
	T O T A L	61	1509,300	4966,100	2,880	4,963,220	
	T O T A L (CONT)				1569,700	3,393,520	67,806.09

\*\*\* S Y S T E M C O D E S S U M M A R Y \*\*\*

NO SYSTEM EXEMPTIONS AT THIS LEVEL

\*\*\* E X E M P T I O N S U M M A R Y \*\*\*

CODE	DESCRIPTION	TOTAL PARCELS	SCHOOL
41690	RPTL466_f	1	2,880
41834	Enhanced S	17	964,900
41854	Basic Star	21	604,800
	T O T A L	39	1572,580

STATE OF NEW YORK  
 COUNTY - St Lawrence  
 SCHOOL - Massena 1  
 TOWN - Louisville  
 SWIS - 405289

2 0 1 5 S C H O O L T A X R O L L  
 T A X A B L E SECTION OF THE ROLL - 1  
 N A M E S E C T I O N - W  
 UNIFORM PERCENT OF VALUE IS 091.00

PAGE 715  
 VALUATION DATE-JUL 01, 2014  
 TAXABLE STATUS DATE-MAR 01, 2015  
 RPS155/V04/L015  
 CURRENT DATE 8/21/2015

\*\*\* G R A N D T O T A L S \*\*\*

ROLL SEC	DESCRIPTION	TOTAL PARCELS	ASSESSED LAND	ASSESSED TOTAL	EXEMPT AMOUNT ----- STAR AMOUNT	TOTAL TAXABLE ----- STAR TAXABLE	TAX RATE	TOTAL TAX
	Massena Central Sc		1509,300	4966,100	2,880	4,963,220		
	SPEC DIST TAXES				1569,700	3,393,520		67,806.09
1	TAXABLE	61						67,806.09



STATE OF NEW YORK  
 COUNTY - St Lawrence  
 SCHOOL - Massena 1  
 TOWN - Louisville  
 SWIS - 405289

2 0 1 5 S C H O O L T A X R O L L  
 T A X A B L E SECTION OF THE ROLL - 1  
 OWNERS NAME SEQUENCE  
 UNIFORM PERCENT OF VALUE IS 091.00

PAGE 716  
 VALUATION DATE-JUL 01, 2014  
 TAXABLE STATUS DATE-MAR 01, 2015

TAX MAP PARCEL NUMBER	PROPERTY LOCATION & CLASS	ASSESSMENT	EXEMPTION CODE-----	SCHOOL
CURRENT OWNERS NAME	SCHOOL DISTRICT	LAND	TAX DESCRIPTION	TAXABLE VALUE
CURRENT OWNERS ADDRESS	PARCEL SIZE/GRID COORD	TOTAL	SPECIAL DISTRICTS	TAX AMOUNT
*****				
15.002-3-3.11	766 Cr 39		15.002-3-3.11	*****
Yaddow Gary	240 Rural res - WTRFNT		ACCT 1- 81-15. 1	BILL 1882
766 County Route 39	Massena 1 405801	46,500		28,800
Massena, NY 13662-3460	ACRES 130.90	78,400		1,566.52
	EAST-0325455 NRTH-1785175			
	DEED BOOK 2010 PG-8625			
	FULL MARKET VALUE	86,154		
			TOTAL TAX ---	1,032.52**
				DATE #1 09/30/15
				AMT DUE 1,032.52
*****				
15.004-1-56	700 Cr 39		15.004-1-56	*****
Yaddow Larry (LU)	270 Mfg housing		ACCT 1- 81-15. 2	BILL 1883
Yaddow Nancy (LU)	Massena 1 405801	11,100		25,400
700 County Route 39	FRNT 150.00 DPTH 200.00	25,400		507.52
Massena, NY 13662	EAST-0324747 NRTH-1783514			
	DEED BOOK 2014 PG-9672			
	FULL MARKET VALUE	27,912		
			TOTAL TAX ---	0.00**
*****				
15.004-1-65	CR 39		15.004-1-65	*****
Yaddow Larry (LU)	105 Vac farmland			BILL 1884
Yaddow Nancy (LU)	Massena 1 405801	3,400		67.94
700 County Route 39	FRNT 200.00 DPTH 200.00	3,400		
Massena, NY 13662-3460	EAST-0324648 NRTH-1783658			
	DEED BOOK 2014 PG-12198			
	FULL MARKET VALUE	3,736		
			TOTAL TAX ---	67.94**
				DATE #1 09/30/15
				AMT DUE 67.94
*****				
16.001-2-21.1	9846 Sh 56		16.001-2-21.1	*****
Yelle Sylvain	210 1 Family Res		ACCT 1- 44- 6	BILL 1885
9846 State Highway 56	Massena 1 405801	17,300		28,800
Massena, NY 13662	FRNT 700.00 DPTH	42,600		851.19
	ACRES 10.10			
	EAST-0344174 NRTH-1785738			
	DEED BOOK 1066 PG-17			
	FULL MARKET VALUE	46,813		
			TOTAL TAX ---	317.19**
				DATE #1 09/30/15
				AMT DUE 317.19
*****				

STATE OF NEW YORK  
 COUNTY - St Lawrence  
 SCHOOL - Massena 1  
 TOWN - Louisville  
 SWIS - 405289

2 0 1 5 S C H O O L T A X R O L L  
 T A X A B L E SECTION OF THE ROLL - 1  
 OWNERS NAME SEQUENCE  
 UNIFORM PERCENT OF VALUE IS 091.00

PAGE 717  
 VALUATION DATE-JUL 01, 2014  
 TAXABLE STATUS DATE-MAR 01, 2015

TAX MAP PARCEL NUMBER	PROPERTY LOCATION & CLASS	ASSESSMENT	EXEMPTION CODE-----	SCHOOL
CURRENT OWNERS NAME	SCHOOL DISTRICT	LAND	TAX DESCRIPTION	TAXABLE VALUE
CURRENT OWNERS ADDRESS	PARCEL SIZE/GRID COORD	TOTAL	SPECIAL DISTRICTS	TAX AMOUNT
***** 9.064-1-14.2 *****				
195 SH 37B	210 1 Family Res		Basic Star 41854	BILL 1886
9.064-1-14.2	Massena 1 405801	11,500	Massena Central Sch	28,800
Young Marilyn R	FRNT 115.00 DPTH 312.00	96,000		1,918.18
195 State Highway 37B	BANK8888830			
Massena, NY 13662	EAST-0347643 NRTH-1797387			
	DEED BOOK 2006 PG-8764			
	FULL MARKET VALUE	105,495		
			TOTAL TAX ---	1,384.18**
			DATE #1	09/30/15
			AMT DUE	1,384.18
***** 16.001-4-4.1 *****				
218 Wallace Rd	210 1 Family Res		Basic Star 41854	BILL 1887
16.001-4-4.1	Massena 1 405801	15,000	Massena Central Sch	28,800
Young Michael J	FRNT 200.00 DPTH	83,100		1,660.43
Young Jane E	ACRES 2.80			
218 Wallace Rd	EAST-0336552 NRTH-1784919			
Norfolk, NY 13667	DEED BOOK 1034 PG-855			
	FULL MARKET VALUE	91,319		
			TOTAL TAX ---	1,126.43**
			DATE #1	09/30/15
			AMT DUE	1,126.43
*****				

STATE OF NEW YORK  
 COUNTY - St Lawrence  
 SCHOOL - Massena 1  
 TOWN - Louisville  
 SWIS - 405289

2015 SCHOOL TAX ROLL  
 TAXABLE SECTION OF THE ROLL - 1  
 NAME SECTION - Y  
 UNIFORM PERCENT OF VALUE IS 091.00

PAGE 718  
 VALUATION DATE-JUL 01, 2014  
 TAXABLE STATUS DATE-MAR 01, 2015  
 RPS155/V04/L015  
 CURRENT DATE 8/21/2015

\*\*\* SPECIAL DISTRICT SUMMARY \*\*\*

CODE	DISTRICT NAME	TOTAL PARCELS	EXTENSION TYPE	EXTENSION VALUE	AD VALOREM VALUE	EXEMPT AMOUNT	TAXABLE VALUE	TOTAL TAX
------	---------------	---------------	----------------	-----------------	------------------	---------------	---------------	-----------

NO SPECIAL DISTRICTS AT THIS LEVEL

\*\*\* SCHOOL DISTRICT SUMMARY \*\*\*

CODE	DISTRICT NAME	TOTAL PARCELS	ASSESSED LAND	ASSESSED TOTAL	EXEMPT AMOUNT	TOTAL TAXABLE	TOTAL TAX
					----- STAR AMOUNT	----- STAR TAXABLE	
405801	Massena 1	6	104,800	328,900		328,900	
					140,600	188,300	3,762.42
	S U B - T O T A L	6	104,800	328,900		328,900	
	S U B - T O T A L (CONT)				140,600	188,300	3,762.42
	T O T A L	6	104,800	328,900		328,900	
	T O T A L (CONT)				140,600	188,300	3,762.42

\*\*\* SYSTEM CODES SUMMARY \*\*\*

NO SYSTEM EXEMPTIONS AT THIS LEVEL

\*\*\* EXEMPTION SUMMARY \*\*\*

CODE	DESCRIPTION	TOTAL PARCELS	SCHOOL
41854	Basic Star	5	140,600
	T O T A L	5	140,600

STATE OF NEW YORK  
 COUNTY - St Lawrence  
 SCHOOL - Massena 1  
 TOWN - Louisville  
 SWIS - 405289

2 0 1 5 S C H O O L T A X R O L L  
 T A X A B L E SECTION OF THE ROLL - 1  
 N A M E S E C T I O N - Y  
 UNIFORM PERCENT OF VALUE IS 091.00

PAGE 719  
 VALUATION DATE-JUL 01, 2014  
 TAXABLE STATUS DATE-MAR 01, 2015  
 RPS155/V04/L015  
 CURRENT DATE 8/21/2015

\*\*\* G R A N D T O T A L S \*\*\*

ROLL SEC	DESCRIPTION	TOTAL PARCELS	ASSESSED LAND	ASSESSED TOTAL	EXEMPT AMOUNT ----- STAR AMOUNT	TOTAL TAXABLE ----- STAR TAXABLE	TAX RATE	TOTAL TAX
	Massena Central Sc		104,800	328,900		328,900		
	SPEC DIST TAXES				140,600	188,300		3,762.42
1	TAXABLE	6						3,762.42

STATE OF NEW YORK  
 COUNTY - St Lawrence  
 SCHOOL - Massena 1  
 TOWN - Louisville  
 SWIS - 405289

2 0 1 5 S C H O O L T A X R O L L  
 T A X A B L E SECTION OF THE ROLL - 1  
 OWNERS NAME SEQUENCE  
 UNIFORM PERCENT OF VALUE IS 091.00

PAGE 720  
 VALUATION DATE-JUL 01, 2014  
 TAXABLE STATUS DATE-MAR 01, 2015

TAX MAP PARCEL NUMBER	PROPERTY LOCATION & CLASS	ASSESSMENT	EXEMPTION CODE-----	SCHOOL
CURRENT OWNERS NAME	SCHOOL DISTRICT	LAND	TAX DESCRIPTION	TAXABLE VALUE
CURRENT OWNERS ADDRESS	PARCEL SIZE/GRID COORD	TOTAL	SPECIAL DISTRICTS	TAX AMOUNT
***** 8.065-2-7 *****				
8.065-2-7	356 Sh 131			BILL 1888
Zappia Joan	210 1 Family Res		Basic Star 41854	28,800
Zappia Samuel	Massena 1 405801	32,200	Massena Central Sch	3,296.88
356 State Highway 131	FRNT 300.00 DPTH 215.00	165,000		
Massena, NY 13662	EAST-0326238 NRTH-1797140			
	DEED BOOK 669 PG-5			
	FULL MARKET VALUE	181,319		
TOTAL TAX ---				2,762.88**
				DATE #1 09/30/15
				AMT DUE 2,762.88
***** 16.002-1-24 *****				
16.002-1-24	492 Cr 40			BILL 1889
Zheng Jian Shan	210 1 Family Res - WTRFNT		Massena Central Sch	2,329.79
Li-Zheng Linda	Massena 1 405801	27,400		
43 Main St	ACRES 1.40	116,600		
Canton, NY 13616-1255	EAST-0350913 NRTH-1787404			
	DEED BOOK 2000 PG-17755			
	FULL MARKET VALUE	128,132		
TOTAL TAX ---				2,329.79**
				DATE #1 09/30/15
				AMT DUE 2,329.79
***** 15.001-1-20 *****				
15.001-1-20	14004 Sh 37			BILL 1890
Zobel Harry T	240 Rural res - WTRFNT		Basic Star 41854	28,800
Zobel Glenda J	Massena 1 405801	35,300	Massena Central Sch	1,072.98
14004 State Highway 37	ACRES 89.50	53,700		
Massena, NY 13662	EAST-0316861 NRTH-1786908			
	DEED BOOK 872 PG-878			
	FULL MARKET VALUE	59,011		
TOTAL TAX ---				538.98**
				DATE #1 09/30/15
				AMT DUE 538.98
***** 15.001-1-21 *****				
15.001-1-21	Sh 37			BILL 1891
Zobel Harry T	314 Rural vac<10		Massena Central Sch	61.94
Zobel Glenda J	Massena 1 405801	3,100		
14004 State Highway 37	FRNT 200.00 DPTH 200.00	3,100		
Massena, NY 13662	EAST-0315821 NRTH-1788357			
	DEED BOOK 872 PG-878			
	FULL MARKET VALUE	3,407		
TOTAL TAX ---				61.94**
				DATE #1 09/30/15
				AMT DUE 61.94
*****				

STATE OF NEW YORK  
 COUNTY - St Lawrence  
 SCHOOL - Massena 1  
 TOWN - Louisville  
 SWIS - 405289

2 0 1 5 S C H O O L T A X R O L L  
 T A X A B L E SECTION OF THE ROLL - 1  
 OWNERS NAME SEQUENCE  
 UNIFORM PERCENT OF VALUE IS 091.00

TAX MAP PARCEL NUMBER	PROPERTY LOCATION & CLASS	ASSESSMENT	EXEMPTION CODE-----	SCHOOL
CURRENT OWNERS NAME	SCHOOL DISTRICT	LAND	TAX DESCRIPTION	TAXABLE VALUE
CURRENT OWNERS ADDRESS	PARCEL SIZE/GRID COORD	TOTAL	SPECIAL DISTRICTS	TAX AMOUNT
*****				
15.001-1-23	Sh 37		15.001-1-23	*****
Zobel Harry T	314 Rural vac<10		ACCT 1- 82-12	BILL 1892
Zobel Glenda J	Massena 1 405801	2,700		
14004 State Highway 37	FRNT 175.00 DPTH 150.00	2,700		
Massena, NY 13662	EAST-0315497 NRTH-1788292			
	DEED BOOK 872 PG-878			
	FULL MARKET VALUE	2,967		
TOTAL TAX ---				53.95**
				DATE #1 09/30/15
				AMT DUE 53.95
*****				
9.001-1-6.111	1014 Sh 131		9.001-1-6.111	*****
Zwyghuizen Carol J	210 1 Family Res		ACCT 1- 28-13.1	BILL 1893
1014 State Highway 131	Massena 1 405801	26,000		
Massena, NY 13662	FRNT 213.00 DPTH	121,800		
	ACRES 5.40			
	EAST-0338304 NRTH-1802361			
	DEED BOOK 2003 PG-12160			
	FULL MARKET VALUE	133,846		
TOTAL TAX ---				1,899.70**
				DATE #1 09/30/15
				AMT DUE 1,899.70
*****				
15.001-1-24.1	13964 Sh 37		15.001-1-24.1	*****
Zysik David	117 Horse farm - WTRFNT		ACCT 1- 79- 4	BILL 1894
Zysik Debralee	Massena 1 405801	37,700		
13964 State Highway 37	ACRES 70.30	392,200		
Massena, NY 13662	EAST-0315172 NRTH-1787189			
	DEED BOOK 1024 PG-818			
	FULL MARKET VALUE	430,989		
TOTAL TAX ---				6,537.81**
				DATE #1 09/30/15
				AMT DUE 6,537.81
*****				
15.001-1-29	Off Cr 36		15.001-1-29	*****
Zysik David	105 Vac farmland - WTRFNT		ACCT 1- 79- 5	BILL 1895
Deshaias Debralee	Massena 1 405801	3,800		
13964 State Highway 37	ACRES 28.40	3,800		
Massena, NY 13662	EAST-0315713 NRTH-1785503			
	DEED BOOK 1024 PG-818			
	FULL MARKET VALUE	4,176		
TOTAL TAX ---				75.93**
				DATE #1 09/30/15
				AMT DUE 75.93
*****				

MAY BE SUBJECT TO PAYMENT  
 UNDER RPTL483 UNTIL 2020

STATE OF NEW YORK  
 COUNTY - St Lawrence  
 SCHOOL - Massena 1  
 TOWN - Louisville  
 SWIS - 405289

2 0 1 5 S C H O O L T A X R O L L  
 T A X A B L E SECTION OF THE ROLL - 1  
 N A M E S E C T I O N - Z  
 UNIFORM PERCENT OF VALUE IS 091.00

PAGE 722  
 VALUATION DATE-JUL 01, 2014  
 TAXABLE STATUS DATE-MAR 01, 2015  
 RPS155/V04/L015  
 CURRENT DATE 8/21/2015

\*\*\* S P E C I A L D I S T R I C T S U M M A R Y \*\*\*

CODE	DISTRICT NAME	TOTAL PARCELS	EXTENSION TYPE	EXTENSION VALUE	AD VALOREM VALUE	EXEMPT AMOUNT	TAXABLE VALUE	TOTAL TAX
------	---------------	---------------	----------------	-----------------	------------------	---------------	---------------	-----------

NO SPECIAL DISTRICTS AT THIS LEVEL

\*\*\* S C H O O L D I S T R I C T S U M M A R Y \*\*\*

CODE	DISTRICT NAME	TOTAL PARCELS	ASSESSED LAND	ASSESSED TOTAL	EXEMPT AMOUNT	TOTAL TAXABLE	TOTAL TAX
					----- STAR AMOUNT	----- STAR TAXABLE	
	Massena 1	8	168,200	858,900	65,000	793,900	
405801					86,400	707,500	14,136.60
	S U B - T O T A L	8	168,200	858,900	65,000	793,900	
	S U B - T O T A L (CONT)				86,400	707,500	14,136.60
	T O T A L	8	168,200	858,900	65,000	793,900	
	T O T A L (CONT)				86,400	707,500	14,136.60

\*\*\* S Y S T E M C O D E S S U M M A R Y \*\*\*

NO SYSTEM EXEMPTIONS AT THIS LEVEL

\*\*\* E X E M P T I O N S U M M A R Y \*\*\*

CODE	DESCRIPTION	TOTAL PARCELS	SCHOOL
41700	Ag Buildin	1	65,000
41854	Basic Star	3	86,400
	T O T A L	4	151,400

STATE OF NEW YORK  
 COUNTY - St Lawrence  
 SCHOOL - Massena 1  
 TOWN - Louisville  
 SWIS - 405289

2 0 1 5 S C H O O L T A X R O L L  
 T A X A B L E SECTION OF THE ROLL - 1  
 N A M E S E C T I O N - Z  
 UNIFORM PERCENT OF VALUE IS 091.00

PAGE 723  
 VALUATION DATE-JUL 01, 2014  
 TAXABLE STATUS DATE-MAR 01, 2015  
 RPS155/V04/L015  
 CURRENT DATE 8/21/2015

\*\*\* G R A N D T O T A L S \*\*\*

ROLL SEC	DESCRIPTION	TOTAL PARCELS	ASSESSED LAND	ASSESSED TOTAL	EXEMPT AMOUNT ----- STAR AMOUNT	TOTAL TAXABLE ----- STAR TAXABLE	TAX RATE	TOTAL TAX
	Massena Central Sc		168,200	858,900	65,000	793,900		
	SPEC DIST TAXES				86,400	707,500		14,136.60
1	TAXABLE	8						14,136.60



STATE OF NEW YORK  
 COUNTY - St Lawrence  
 SCHOOL - Massena 1  
 TOWN - Louisville  
 SWIS - 405289

2 0 1 5 S C H O O L T A X R O L L  
 T A X A B L E SECTION OF THE ROLL - 1  
 UNIFORM PERCENT OF VALUE IS 091.00

PAGE 724  
 VALUATION DATE-JUL 01, 2014  
 TAXABLE STATUS DATE-MAR 01, 2015  
 RPS155/V04/L015  
 CURRENT DATE 8/21/2015

R O L L S U B S E C T I O N - - T O T A L S

\*\*\* S P E C I A L D I S T R I C T S U M M A R Y \*\*\*

CODE	DISTRICT NAME	TOTAL PARCELS	EXTENSION TYPE	EXTENSION VALUE	AD VALOREM VALUE	EXEMPT AMOUNT	TAXABLE VALUE	TOTAL TAX
------	---------------	---------------	----------------	-----------------	------------------	---------------	---------------	-----------

NO SPECIAL DISTRICTS AT THIS LEVEL

\*\*\* S C H O O L D I S T R I C T S U M M A R Y \*\*\*

CODE	DISTRICT NAME	TOTAL PARCELS	ASSESSED LAND	ASSESSED TOTAL	EXEMPT AMOUNT	TOTAL TAXABLE	TOTAL TAX
					----- STAR AMOUNT	----- STAR TAXABLE	
	Massena 1	1496	36014,300	120060,078	810,971	119,249,107	
405801					29076,520	90,172,587	1,801,743.13
	S U B - T O T A L	1496	36014,300	120060,078	810,971	119,249,107	
	S U B - T O T A L (CONT)				29076,520	90,172,587	1,801,743.13
	T O T A L	1496	36014,300	120060,078	810,971	119,249,107	
	T O T A L (CONT)				29076,520	90,172,587	1,801,743.13

\*\*\* S Y S T E M C O D E S S U M M A R Y \*\*\*

NO SYSTEM EXEMPTIONS AT THIS LEVEL

\*\*\* E X E M P T I O N S U M M A R Y \*\*\*

CODE	DESCRIPTION	TOTAL PARCELS	SCHOOL
41690	RPTL466_f	17	48,960
41700	Ag Buildin	3	185,000
41720	Ag Distric	8	20,468
41730	Ag Land Co	1	2,678
41800	Aged - All	7	164,000

STATE OF NEW YORK  
 COUNTY - St Lawrence  
 SCHOOL - Massena 1  
 TOWN - Louisville  
 SWIS - 405289

2 0 1 5 S C H O O L T A X R O L L  
 T A X A B L E SECTION OF THE ROLL - 1  
 UNIFORM PERCENT OF VALUE IS 091.00

PAGE 725  
 VALUATION DATE-JUL 01, 2014  
 TAXABLE STATUS DATE-MAR 01, 2015  
 RPS155/V04/L015  
 CURRENT DATE 8/21/2015

R O L L S U B S E C T I O N - - T O T A L S

\*\*\* E X E M P T I O N S U M M A R Y \*\*\*

CODE	DESCRIPTION	TOTAL PARCELS	SCHOOL
41834	Enhanced S	222	12531,320
41854	Basic Star	576	16516,700
41864	STARB MH	1	28,500
42100	Silo	7	117,700
47610	Business I	3	272,165
	T O T A L	845	29887,491

\*\*\* G R A N D T O T A L S \*\*\*

ROLL SEC	DESCRIPTION	TOTAL PARCELS	ASSESSED LAND	ASSESSED TOTAL	EXEMPT AMOUNT ----- STAR AMOUNT	TOTAL TAXABLE ----- STAR TAXABLE	TAX RATE	TOTAL TAX
	Massena Central Sc		36014,300	120060,078	810,971 29076,520	119,249,107 90,172,587		1,801,743.13
1	SPEC DIST TAXES TAXABLE	1,496						1801,743.13

STATE OF NEW YORK  
 COUNTY - St Lawrence  
 SCHOOL - Massena 1  
 TOWN - Louisville  
 SWIS - 405289

2 0 1 5 S C H O O L T A X R O L L  
 T A X A B L E SECTION OF THE ROLL - 1  
 OWNERS NAME SEQUENCE  
 UNIFORM PERCENT OF VALUE IS 091.00

PAGE 726  
 SUB-SECT - R VALUATION DATE-JUL 01, 2014  
 TAXABLE STATUS DATE-MAR 01, 2015

TAX MAP PARCEL NUMBER	PROPERTY LOCATION & CLASS	ASSESSMENT	EXEMPTION CODE-----	SCHOOL
CURRENT OWNERS NAME	SCHOOL DISTRICT	LAND	TAX DESCRIPTION	TAXABLE VALUE
CURRENT OWNERS ADDRESS	PARCEL SIZE/GRID COORD	TOTAL	SPECIAL DISTRICTS	TAX AMOUNT
***** 15.002-1-42.14 *****				
15.002-1-42.14	Willard Rd			
St Lawrence County	311 Res vac land		Massena Central Sch	1,000
(Vice)	Massena 1 405801	1,000		
48 Court Street	FRNT 5.00 DPTH 1560.00	1,000		
Canton, NY 13617	ACRES 0.16 BANK9999999			
	EAST-0326393 NRTH-1787544			
	DEED BOOK 2014 PG-9852			
	FULL MARKET VALUE	1,099		
TOTAL TAX ---				19.98**
				DATE #1 09/30/15
				AMT DUE 19.98
***** 16.001-2-50 *****				
16.001-2-50	35 Hill St			
St Lawrence County	330 Vacant comm		Massena Central Sch	17,300
(Neault)	Massena 1 405801	17,300		
48 Court St	ACRES 3.80 BANK9999999	17,300		
Canton, NY 13617	EAST-0342308 NRTH-1785103			
	DEED BOOK 2014 PG-9865			
	FULL MARKET VALUE	19,011		
TOTAL TAX ---				345.67**
				DATE #1 09/30/15
				AMT DUE 345.67
***** 16.047-2-2 *****				
16.047-2-2	Hill St			
St Lawrence County	330 Vacant comm		Massena Central Sch	9,600
(Neault)	Massena 1 405801	9,600		
48 Court St	FRNT 225.00 DPTH 150.00	9,600		
Canton, NY 13617	BANK9999999			
	EAST-0342563 NRTH-1785086			
	DEED BOOK 2014 PG-10301			
	FULL MARKET VALUE	10,549		
TOTAL TAX ---				191.82**
				DATE #1 09/30/15
				AMT DUE 191.82
***** 16.047-2-3 *****				
16.047-2-3	27 Hill St			
St Lawrence County	312 Vac w/imprv		Massena Central Sch	9,800
(Neault)	Massena 1 405801	9,400		
48 Court St	FRNT 75.00 DPTH 150.00	9,800		
Canton, NY 13617	BANK9999999			
	EAST-0342757 NRTH-1785019			
	DEED BOOK 2014 PG-9862			
	FULL MARKET VALUE	10,769		
TOTAL TAX ---				195.81**
				DATE #1 09/30/15
				AMT DUE 195.81
*****				

STATE OF NEW YORK  
 COUNTY - St Lawrence  
 SCHOOL - Massena 1  
 TOWN - Louisville  
 SWIS - 405289

2015 SCHOOL TAX ROLL  
 TAXABLE SECTION OF THE ROLL - 1  
 NAME SECTION - S  
 UNIFORM PERCENT OF VALUE IS 091.00

PAGE 727  
 SUB-SECT - R VALUATION DATE-JUL 01, 2014  
 TAXABLE STATUS DATE-MAR 01, 2015  
 RPS155/V04/L015  
 CURRENT DATE 8/21/2015

\*\*\* SPECIAL DISTRICT SUMMARY \*\*\*

CODE	DISTRICT NAME	TOTAL PARCELS	EXTENSION TYPE	EXTENSION VALUE	AD VALOREM VALUE	EXEMPT AMOUNT	TAXABLE VALUE	TOTAL TAX
------	---------------	---------------	----------------	-----------------	------------------	---------------	---------------	-----------

NO SPECIAL DISTRICTS AT THIS LEVEL

\*\*\* SCHOOL DISTRICT SUMMARY \*\*\*

CODE	DISTRICT NAME	TOTAL PARCELS	ASSESSED LAND	ASSESSED TOTAL	EXEMPT AMOUNT	TOTAL TAXABLE	TOTAL TAX
					----- STAR AMOUNT	----- STAR TAXABLE	
	Massena 1	4	37,300	37,700		37,700	
405801						37,700	753.28
	S U B - T O T A L	4	37,300	37,700		37,700	
	S U B - T O T A L (CONT)					37,700	753.28
	T O T A L	4	37,300	37,700		37,700	
	T O T A L (CONT)					37,700	753.28

\*\*\* SYSTEM CODES SUMMARY \*\*\*

NO SYSTEM EXEMPTIONS AT THIS LEVEL

\*\*\* EXEMPTION SUMMARY \*\*\*

NO EXEMPTIONS AT THIS LEVEL

STATE OF NEW YORK  
 COUNTY - St Lawrence  
 SCHOOL - Massena 1  
 TOWN - Louisville  
 SWIS - 405289

2 0 1 5 S C H O O L T A X R O L L  
 T A X A B L E SECTION OF THE ROLL - 1  
 N A M E S E C T I O N - S  
 UNIFORM PERCENT OF VALUE IS 091.00

PAGE 728  
 SUB-SECT - R VALUATION DATE-JUL 01, 2014  
 TAXABLE STATUS DATE-MAR 01, 2015  
 RPS155/V04/L015  
 CURRENT DATE 8/21/2015

\*\*\* G R A N D T O T A L S \*\*\*

ROLL SEC	DESCRIPTION	TOTAL PARCELS	ASSESSED LAND	ASSESSED TOTAL	EXEMPT AMOUNT ----- STAR AMOUNT	TOTAL TAXABLE ----- STAR TAXABLE	TAX RATE	TOTAL TAX
	Massena Central Sc		37,300	37,700		37,700		
	SPEC DIST TAXES					37,700		753.28
1	TAXABLE	4						753.28

STATE OF NEW YORK  
 COUNTY - St Lawrence  
 SCHOOL - Massena 1  
 TOWN - Louisville  
 SWIS - 405289

2015 SCHOOL TAX ROLL  
 TAXABLE SECTION OF THE ROLL - 1  
 UNIFORM PERCENT OF VALUE IS 091.00

PAGE 729  
 SUB-SECT - R VALUATION DATE-JUL 01, 2014  
 TAXABLE STATUS DATE-MAR 01, 2015  
 RPS155/V04/L015  
 CURRENT DATE 8/21/2015

ROLL SUBSECTION - R - TOTALS

\*\*\* SPECIAL DISTRICT SUMMARY \*\*\*

CODE	DISTRICT NAME	TOTAL PARCELS	EXTENSION TYPE	EXTENSION VALUE	AD VALOREM VALUE	EXEMPT AMOUNT	TAXABLE VALUE	TOTAL TAX
------	---------------	---------------	----------------	-----------------	------------------	---------------	---------------	-----------

NO SPECIAL DISTRICTS AT THIS LEVEL

\*\*\* SCHOOL DISTRICT SUMMARY \*\*\*

CODE	DISTRICT NAME	TOTAL PARCELS	ASSESSED LAND	ASSESSED TOTAL	EXEMPT AMOUNT	TOTAL TAXABLE	TOTAL TAX
					----- STAR AMOUNT	----- STAR TAXABLE	
	Massena 1	4	37,300	37,700		37,700	
405801						37,700	753.28
	SUB - TOTAL	4	37,300	37,700		37,700	
	SUB - TOTAL (CONT)					37,700	753.28
	TOTAL	4	37,300	37,700		37,700	
	TOTAL (CONT)					37,700	753.28

\*\*\* SYSTEM CODES SUMMARY \*\*\*

NO SYSTEM EXEMPTIONS AT THIS LEVEL

\*\*\* EXEMPTION SUMMARY \*\*\*

NO EXEMPTIONS AT THIS LEVEL

STATE OF NEW YORK  
 COUNTY - St Lawrence  
 SCHOOL - Massena 1  
 TOWN - Louisville  
 SWIS - 405289

2 0 1 5 S C H O O L T A X R O L L  
 T A X A B L E SECTION OF THE ROLL - 1  
 UNIFORM PERCENT OF VALUE IS 091.00

PAGE 730  
 SUB-SECT - R VALUATION DATE-JUL 01, 2014  
 TAXABLE STATUS DATE-MAR 01, 2015  
 RPS155/V04/L015  
 CURRENT DATE 8/21/2015

R O L L S U B S E C T I O N - R - T O T A L S

\*\*\* G R A N D T O T A L S \*\*\*

ROLL SEC	DESCRIPTION	TOTAL PARCELS	ASSESSED LAND	ASSESSED TOTAL	EXEMPT AMOUNT ----- STAR AMOUNT	TOTAL TAXABLE ----- STAR TAXABLE	TAX RATE	TOTAL TAX
	Massena Central Sc		37,300	37,700		37,700		
	SPEC DIST TAXES					37,700		753.28
1	TAXABLE	4						753.28

STATE OF NEW YORK  
 COUNTY - St Lawrence  
 SCHOOL - Massena 1  
 TOWN - Louisville  
 SWIS - 405289

2 0 1 5 S C H O O L T A X R O L L  
 T A X A B L E SECTION OF THE ROLL - 1  
 UNIFORM PERCENT OF VALUE IS 091.00

PAGE 731  
 VALUATION DATE-JUL 01, 2014  
 TAXABLE STATUS DATE-MAR 01, 2015  
 RPS155/V04/L015  
 CURRENT DATE 8/21/2015

R O L L S E C T I O N T O T A L S

\*\*\* S P E C I A L D I S T R I C T S U M M A R Y \*\*\*

CODE	DISTRICT NAME	TOTAL PARCELS	EXTENSION TYPE	EXTENSION VALUE	AD VALOREM VALUE	EXEMPT AMOUNT	TAXABLE VALUE	TOTAL TAX
------	---------------	---------------	----------------	-----------------	------------------	---------------	---------------	-----------

NO SPECIAL DISTRICTS AT THIS LEVEL

\*\*\* S C H O O L D I S T R I C T S U M M A R Y \*\*\*

CODE	DISTRICT NAME	TOTAL PARCELS	ASSESSED LAND	ASSESSED TOTAL	EXEMPT AMOUNT	TOTAL TAXABLE	TOTAL TAX
					----- STAR AMOUNT	----- STAR TAXABLE	
	Massena 1	1500	36051,600	120097,778	810,971	119,286,807	
405801					29076,520	90,210,287	1,802,496.41
	S U B - T O T A L	1500	36051,600	120097,778	810,971	119,286,807	
	S U B - T O T A L (CONT)				29076,520	90,210,287	1,802,496.41
	T O T A L	1500	36051,600	120097,778	810,971	119,286,807	
	T O T A L (CONT)				29076,520	90,210,287	1,802,496.41

\*\*\* S Y S T E M C O D E S S U M M A R Y \*\*\*

NO SYSTEM EXEMPTIONS AT THIS LEVEL

\*\*\* E X E M P T I O N S U M M A R Y \*\*\*

CODE	DESCRIPTION	TOTAL PARCELS	SCHOOL
41690	RPTL466_f	17	48,960
41700	Ag Buildin	3	185,000
41720	Ag Distric	8	20,468
41730	Ag Land Co	1	2,678
41800	Aged - All	7	164,000



STATE OF NEW YORK  
 COUNTY - St Lawrence  
 SCHOOL - Massena 1  
 TOWN - Louisville  
 SWIS - 405289

2 0 1 5 S C H O O L T A X R O L L  
 T A X A B L E SECTION OF THE ROLL - 1  
 UNIFORM PERCENT OF VALUE IS 091.00

PAGE 732  
 VALUATION DATE-JUL 01, 2014  
 TAXABLE STATUS DATE-MAR 01, 2015  
 RPS155/V04/L015  
 CURRENT DATE 8/21/2015

R O L L S E C T I O N T O T A L S

\*\*\* E X E M P T I O N S U M M A R Y \*\*\*

CODE	DESCRIPTION	TOTAL PARCELS	SCHOOL
41834	Enhanced S	222	12531,320
41854	Basic Star	576	16516,700
41864	STARB MH	1	28,500
42100	Silo	7	117,700
47610	Business I	3	272,165
	T O T A L	845	29887,491

\*\*\* G R A N D T O T A L S \*\*\*

ROLL SEC	DESCRIPTION	TOTAL PARCELS	ASSESSED LAND	ASSESSED TOTAL	EXEMPT AMOUNT ----- STAR AMOUNT	TOTAL TAXABLE ----- STAR TAXABLE	TAX RATE	TOTAL TAX
	Massena Central Sc		36051,600	120097,778	810,971 29076,520	119,286,807 90,210,287		1,802,496.41
1	SPEC DIST TAXES TAXABLE	1,500						1802,496.41

STATE OF NEW YORK  
 COUNTY - St Lawrence  
 SCHOOL - Massena 1  
 TOWN - Louisville  
 SWIS - 405289

2 0 1 5 S C H O O L T A X R O L L  
 STATE OWNED LAND SECTION OF THE ROLL - 3  
 OWNERS NAME SEQUENCE  
 UNIFORM PERCENT OF VALUE IS 091.00

PAGE 733  
 VALUATION DATE-JUL 01, 2014  
 TAXABLE STATUS DATE-MAR 01, 2015

TAX MAP PARCEL NUMBER	PROPERTY LOCATION & CLASS	ASSESSMENT	EXEMPTION CODE-----	SCHOOL
CURRENT OWNERS NAME	SCHOOL DISTRICT	LAND	TAX DESCRIPTION	TAXABLE VALUE
CURRENT OWNERS ADDRESS	PARCEL SIZE/GRID COORD	TOTAL	SPECIAL DISTRICTS	TAX AMOUNT
*****				15.004-1-37 *****
	Off Cr 39			ACCT 0110001 BILL 1900
15.004-1-37	932 Forest s532b		Massena Central Sch	87,600 1,750.34
New York State Reforestation	Massena 1 405801	87,600		
Attn: SLC Treasurer	ACRES 358.70 BANK9999998	87,600		
48 Court St	EAST-0334685 NRTH-1777308			
Canton, NY 13617	FULL MARKET VALUE	96,264		
TOTAL TAX ---				1,750.34**
				DATE #1 09/30/15
				AMT DUE 1,750.34
*****				352.000-1 *****
	Town Louisville			BILL 1901
352.000-1	993 Transition t		Massena Central Sch	0.00 0.00
New York State Transition Assm	Massena 1 405801	0		
Attn: SLC Treasurer	BANK9999998	0		
48 Court St	FULL MARKET VALUE	0		
Canton, NY 13617				
TOTAL TAX ---				0.00**
*****				

STATE OF NEW YORK  
 COUNTY - St Lawrence  
 SCHOOL - Massena 1  
 TOWN - Louisville  
 SWIS - 405289

2 0 1 5 S C H O O L T A X R O L L  
 STATE OWNED LAND SECTION OF THE ROLL - 3  
 N A M E S E C T I O N - N  
 UNIFORM PERCENT OF VALUE IS 091.00

PAGE 734  
 VALUATION DATE-JUL 01, 2014  
 TAXABLE STATUS DATE-MAR 01, 2015  
 RPS155/V04/L015  
 CURRENT DATE 8/21/2015

\*\*\* S P E C I A L D I S T R I C T S U M M A R Y \*\*\*

CODE	DISTRICT NAME	TOTAL PARCELS	EXTENSION TYPE	EXTENSION VALUE	AD VALOREM VALUE	EXEMPT AMOUNT	TAXABLE VALUE	TOTAL TAX
------	---------------	---------------	----------------	-----------------	------------------	---------------	---------------	-----------

NO SPECIAL DISTRICTS AT THIS LEVEL

\*\*\* S C H O O L D I S T R I C T S U M M A R Y \*\*\*

CODE	DISTRICT NAME	TOTAL PARCELS	ASSESSED LAND	ASSESSED TOTAL	EXEMPT AMOUNT	TOTAL TAXABLE	TOTAL TAX
					----- STAR AMOUNT	----- STAR TAXABLE	
	Massena 1	2	87,600	87,600		87,600	
405801						87,600	1,750.34
	S U B - T O T A L	2	87,600	87,600		87,600	
	S U B - T O T A L (CONT)					87,600	1,750.34
	T O T A L	2	87,600	87,600		87,600	
	T O T A L (CONT)					87,600	1,750.34

\*\*\* S Y S T E M C O D E S S U M M A R Y \*\*\*

NO SYSTEM EXEMPTIONS AT THIS LEVEL

\*\*\* E X E M P T I O N S U M M A R Y \*\*\*

NO EXEMPTIONS AT THIS LEVEL

STATE OF NEW YORK  
 COUNTY - St Lawrence  
 SCHOOL - Massena 1  
 TOWN - Louisville  
 SWIS - 405289

2015 SCHOOL TAX ROLL  
 STATE OWNED LAND SECTION OF THE ROLL - 3  
 NAME SECTION - N  
 UNIFORM PERCENT OF VALUE IS 091.00

PAGE 735  
 VALUATION DATE-JUL 01, 2014  
 TAXABLE STATUS DATE-MAR 01, 2015  
 RPS155/V04/L015  
 CURRENT DATE 8/21/2015

\*\*\* GRAND TOTALS \*\*\*

ROLL SEC	DESCRIPTION	TOTAL PARCELS	ASSESSED LAND	ASSESSED TOTAL	EXEMPT AMOUNT ----- STAR AMOUNT	TOTAL TAXABLE ----- STAR TAXABLE	TAX RATE	TOTAL TAX
	Massena Central Sc		87,600	87,600		87,600		
	SPEC DIST TAXES					87,600		1,750.34
3	STATE OWNED LAND	2						1,750.34

STATE OF NEW YORK  
 COUNTY - St Lawrence  
 SCHOOL - Massena 1  
 TOWN - Louisville  
 SWIS - 405289

2 0 1 5 S C H O O L T A X R O L L  
 STATE OWNED LAND SECTION OF THE ROLL - 3  
 UNIFORM PERCENT OF VALUE IS 091.00

PAGE 736  
 VALUATION DATE-JUL 01, 2014  
 TAXABLE STATUS DATE-MAR 01, 2015  
 RPS155/V04/L015  
 CURRENT DATE 8/21/2015

R O L L S U B S E C T I O N - - T O T A L S

\*\*\* S P E C I A L D I S T R I C T S U M M A R Y \*\*\*

CODE	DISTRICT NAME	TOTAL PARCELS	EXTENSION TYPE	EXTENSION VALUE	AD VALOREM VALUE	EXEMPT AMOUNT	TAXABLE VALUE	TOTAL TAX
------	---------------	---------------	----------------	-----------------	------------------	---------------	---------------	-----------

NO SPECIAL DISTRICTS AT THIS LEVEL

\*\*\* S C H O O L D I S T R I C T S U M M A R Y \*\*\*

CODE	DISTRICT NAME	TOTAL PARCELS	ASSESSED LAND	ASSESSED TOTAL	EXEMPT AMOUNT	TOTAL TAXABLE	TOTAL TAX
					----- STAR AMOUNT	----- STAR TAXABLE	
	Massena 1	2	87,600	87,600		87,600	
405801						87,600	1,750.34
	S U B - T O T A L	2	87,600	87,600		87,600	
	S U B - T O T A L (CONT)					87,600	1,750.34
	T O T A L	2	87,600	87,600		87,600	
	T O T A L (CONT)					87,600	1,750.34

\*\*\* S Y S T E M C O D E S S U M M A R Y \*\*\*

NO SYSTEM EXEMPTIONS AT THIS LEVEL

\*\*\* E X E M P T I O N S U M M A R Y \*\*\*

NO EXEMPTIONS AT THIS LEVEL

STATE OF NEW YORK  
 COUNTY - St Lawrence  
 SCHOOL - Massena 1  
 TOWN - Louisville  
 SWIS - 405289

2 0 1 5 S C H O O L T A X R O L L  
 STATE OWNED LAND SECTION OF THE ROLL - 3  
 UNIFORM PERCENT OF VALUE IS 091.00

PAGE 737  
 VALUATION DATE-JUL 01, 2014  
 TAXABLE STATUS DATE-MAR 01, 2015  
 RPS155/V04/L015  
 CURRENT DATE 8/21/2015

R O L L S U B S E C T I O N - - T O T A L S

\*\*\* G R A N D T O T A L S \*\*\*

ROLL SEC	DESCRIPTION	TOTAL PARCELS	ASSESSED LAND	ASSESSED TOTAL	EXEMPT AMOUNT ----- STAR AMOUNT	TOTAL TAXABLE ----- STAR TAXABLE	TAX RATE	TOTAL TAX
	Massena Central Sc		87,600	87,600		87,600 87,600		1,750.34
3	SPEC DIST TAXES STATE OWNED LAND	2						1,750.34

STATE OF NEW YORK  
 COUNTY - St Lawrence  
 SCHOOL - Massena 1  
 TOWN - Louisville  
 SWIS - 405289

2015 SCHOOL TAX ROLL  
 STATE OWNED LAND SECTION OF THE ROLL - 3  
 UNIFORM PERCENT OF VALUE IS 091.00

PAGE 738  
 VALUATION DATE-JUL 01, 2014  
 TAXABLE STATUS DATE-MAR 01, 2015  
 RPS155/V04/L015  
 CURRENT DATE 8/21/2015

R O L L S E C T I O N T O T A L S

\*\*\* S P E C I A L D I S T R I C T S U M M A R Y \*\*\*

CODE	DISTRICT NAME	TOTAL PARCELS	EXTENSION TYPE	EXTENSION VALUE	AD VALOREM VALUE	EXEMPT AMOUNT	TAXABLE VALUE	TOTAL TAX
------	---------------	---------------	----------------	-----------------	------------------	---------------	---------------	-----------

NO SPECIAL DISTRICTS AT THIS LEVEL

\*\*\* S C H O O L D I S T R I C T S U M M A R Y \*\*\*

CODE	DISTRICT NAME	TOTAL PARCELS	ASSESSED LAND	ASSESSED TOTAL	EXEMPT AMOUNT	TOTAL TAXABLE	TOTAL TAX
					----- STAR AMOUNT	----- STAR TAXABLE	
	Massena 1	2	87,600	87,600		87,600	
405801						87,600	1,750.34
	S U B - T O T A L	2	87,600	87,600		87,600	
	S U B - T O T A L (CONT)					87,600	1,750.34
	T O T A L	2	87,600	87,600		87,600	
	T O T A L (CONT)					87,600	1,750.34

\*\*\* S Y S T E M C O D E S S U M M A R Y \*\*\*

NO SYSTEM EXEMPTIONS AT THIS LEVEL

\*\*\* E X E M P T I O N S U M M A R Y \*\*\*

NO EXEMPTIONS AT THIS LEVEL

STATE OF NEW YORK  
 COUNTY - St Lawrence  
 SCHOOL - Massena 1  
 TOWN - Louisville  
 SWIS - 405289

2 0 1 5 S C H O O L T A X R O L L  
 STATE OWNED LAND SECTION OF THE ROLL - 3  
 UNIFORM PERCENT OF VALUE IS 091.00

PAGE 739  
 VALUATION DATE-JUL 01, 2014  
 TAXABLE STATUS DATE-MAR 01, 2015  
 RPS155/V04/L015  
 CURRENT DATE 8/21/2015

R O L L S E C T I O N T O T A L S

\*\*\* G R A N D T O T A L S \*\*\*

ROLL SEC	DESCRIPTION	TOTAL PARCELS	ASSESSED LAND	ASSESSED TOTAL	EXEMPT AMOUNT ----- STAR AMOUNT	TOTAL TAXABLE ----- STAR TAXABLE	TAX RATE	TOTAL TAX
	Massena Central Sc		87,600	87,600		87,600		
	SPEC DIST TAXES					87,600		1,750.34
3	STATE OWNED LAND	2						1,750.34



STATE OF NEW YORK  
 COUNTY - St Lawrence  
 SCHOOL - Massena 1  
 TOWN - Louisville  
 SWIS - 405289

2 0 1 5 S C H O O L T A X R O L L  
 SPECIAL FRANCHISE SECTION OF THE ROLL - 5  
 OWNERS NAME SEQUENCE  
 UNIFORM PERCENT OF VALUE IS 091.00

PAGE 740  
 VALUATION DATE-JUL 01, 2014  
 TAXABLE STATUS DATE-MAR 01, 2015

TAX MAP PARCEL NUMBER	PROPERTY LOCATION & CLASS	ASSESSMENT	EXEMPTION CODE-----	SCHOOL
CURRENT OWNERS NAME	SCHOOL DISTRICT	LAND	TAX DESCRIPTION	TAXABLE VALUE
CURRENT OWNERS ADDRESS	PARCEL SIZE/GRID COORD	TOTAL	SPECIAL DISTRICTS	TAX AMOUNT
*****				
555.020-17-1	Town Louisville			555.020-17-1 *****
SLIC Network Solutions Inc	836 Telecom. eq.		Massena Central Sch	425,494
FV # 701360-4052	Massena 1 405801	0		
PO Box 122	Special Franchise	425,494		
Nicholville, NY 12965-0122	100% Ma Sch			
	FULL MARKET VALUE	467,576		
			TOTAL TAX ---	8,501.83**
				DATE #1 09/30/15
				AMT DUE 8,501.83
*****				
555.012-17-1	Louisville Town			555.012-17-1 *****
St Lawrence Gas Co	861 Elec & gas		Massena Central Sch	265,849
Attn: Company Code 139900	Massena 1 405801	0		
PO Box 270	Special Franchise	265,849		
Massena, NY 13662	App Factor 100% Ma Sch			
	BANK9999995			
	FULL MARKET VALUE	292,142		
			TOTAL TAX ---	5,311.95**
				DATE #1 09/30/15
				AMT DUE 5,311.95
*****				

STATE OF NEW YORK  
 COUNTY - St Lawrence  
 SCHOOL - Massena 1  
 TOWN - Louisville  
 SWIS - 405289

2015 SCHOOL TAX ROLL  
 SPECIAL FRANCHISE SECTION OF THE ROLL - 5  
 NAME SECTION - S  
 UNIFORM PERCENT OF VALUE IS 091.00

PAGE 741  
 VALUATION DATE-JUL 01, 2014  
 TAXABLE STATUS DATE-MAR 01, 2015  
 RPS155/V04/L015  
 CURRENT DATE 8/21/2015

\*\*\* SPECIAL DISTRICT SUMMARY \*\*\*

CODE	DISTRICT NAME	TOTAL PARCELS	EXTENSION TYPE	EXTENSION VALUE	AD VALOREM VALUE	EXEMPT AMOUNT	TAXABLE VALUE	TOTAL TAX
------	---------------	---------------	----------------	-----------------	------------------	---------------	---------------	-----------

NO SPECIAL DISTRICTS AT THIS LEVEL

\*\*\* SCHOOL DISTRICT SUMMARY \*\*\*

CODE	DISTRICT NAME	TOTAL PARCELS	ASSESSED LAND	ASSESSED TOTAL	EXEMPT AMOUNT	TOTAL TAXABLE	TOTAL TAX
					----- STAR AMOUNT	----- STAR TAXABLE	
	Massena 1	2		691,343		691,343	
405801						691,343	13,813.78
	S U B - T O T A L	2		691,343		691,343	
	S U B - T O T A L (CONT)					691,343	13,813.78
	T O T A L	2		691,343		691,343	
	T O T A L (CONT)					691,343	13,813.78

\*\*\* SYSTEM CODES SUMMARY \*\*\*

NO SYSTEM EXEMPTIONS AT THIS LEVEL

\*\*\* EXEMPTION SUMMARY \*\*\*

NO EXEMPTIONS AT THIS LEVEL

STATE OF NEW YORK  
 COUNTY - St Lawrence  
 SCHOOL - Massena 1  
 TOWN - Louisville  
 SWIS - 405289

2015 SCHOOL TAX ROLL  
 SPECIAL FRANCHISE SECTION OF THE ROLL - 5  
 NAME SECTION - S  
 UNIFORM PERCENT OF VALUE IS 091.00

PAGE 742  
 VALUATION DATE-JUL 01, 2014  
 TAXABLE STATUS DATE-MAR 01, 2015  
 RPS155/V04/L015  
 CURRENT DATE 8/21/2015

\*\*\* GRAND TOTALS \*\*\*

ROLL SEC	DESCRIPTION	TOTAL PARCELS	ASSESSED LAND	ASSESSED TOTAL	EXEMPT AMOUNT ----- STAR AMOUNT	TOTAL TAXABLE ----- STAR TAXABLE	TAX RATE	TOTAL TAX
	Massena Central Sc			691,343		691,343		
	SPEC DIST TAXES					691,343		13,813.78
5	SPECIAL FRANCHISE	2						13,813.78

STATE OF NEW YORK  
 COUNTY - St Lawrence  
 SCHOOL - Massena 1  
 TOWN - Louisville  
 SWIS - 405289

2 0 1 5 S C H O O L T A X R O L L  
 SPECIAL FRANCHISE SECTION OF THE ROLL - 5  
 OWNERS NAME SEQUENCE  
 UNIFORM PERCENT OF VALUE IS 091.00

PAGE 743  
 VALUATION DATE-JUL 01, 2014  
 TAXABLE STATUS DATE-MAR 01, 2015

TAX MAP PARCEL NUMBER	PROPERTY LOCATION & CLASS	ASSESSMENT	EXEMPTION CODE-----	SCHOOL
CURRENT OWNERS NAME	SCHOOL DISTRICT	LAND	TAX DESCRIPTION	TAXABLE VALUE
CURRENT OWNERS ADDRESS	PARCEL SIZE/GRID COORD	TOTAL	SPECIAL DISTRICTS	TAX AMOUNT
*****	*****	*****	*****	*****
555.007-17-1	Louisville Town		555.007-17-1	*****
Time Warner - North Region	869 Television		ACCT 5- 87- 1	BILL 1904
PO Box 7467	Massena 1 405801	0	Massena Central Sch	148,214
Charlotte, NC 28241	Special Franchise	148,214		
	950680-4052			
	BANK9999982			
	FULL MARKET VALUE	162,873		
			TOTAL TAX ---	2,961.48**
			DATE #1	09/30/15
			AMT DUE	2,961.48
*****	*****	*****	*****	*****

STATE OF NEW YORK  
 COUNTY - St Lawrence  
 SCHOOL - Massena 1  
 TOWN - Louisville  
 SWIS - 405289

2015 SCHOOL TAX ROLL  
 SPECIAL FRANCHISE SECTION OF THE ROLL - 5  
 NAME SECTION - T  
 UNIFORM PERCENT OF VALUE IS 091.00

PAGE 744  
 VALUATION DATE-JUL 01, 2014  
 TAXABLE STATUS DATE-MAR 01, 2015  
 RPS155/V04/L015  
 CURRENT DATE 8/21/2015

\*\*\* SPECIAL DISTRICT SUMMARY \*\*\*

CODE	DISTRICT NAME	TOTAL PARCELS	EXTENSION TYPE	EXTENSION VALUE	AD VALOREM VALUE	EXEMPT AMOUNT	TAXABLE VALUE	TOTAL TAX
------	---------------	---------------	----------------	-----------------	------------------	---------------	---------------	-----------

NO SPECIAL DISTRICTS AT THIS LEVEL

\*\*\* SCHOOL DISTRICT SUMMARY \*\*\*

CODE	DISTRICT NAME	TOTAL PARCELS	ASSESSED LAND	ASSESSED TOTAL	EXEMPT AMOUNT	TOTAL TAXABLE	TOTAL TAX
					----- STAR AMOUNT	----- STAR TAXABLE	
	Massena 1	1		148,214		148,214	
405801						148,214	2,961.48
	S U B - T O T A L	1		148,214		148,214	
	S U B - T O T A L (CONT)					148,214	2,961.48
	T O T A L	1		148,214		148,214	
	T O T A L (CONT)					148,214	2,961.48

\*\*\* SYSTEM CODES SUMMARY \*\*\*

NO SYSTEM EXEMPTIONS AT THIS LEVEL

\*\*\* EXEMPTION SUMMARY \*\*\*

NO EXEMPTIONS AT THIS LEVEL

STATE OF NEW YORK  
 COUNTY - St Lawrence  
 SCHOOL - Massena 1  
 TOWN - Louisville  
 SWIS - 405289

2 0 1 5 S C H O O L T A X R O L L  
 SPECIAL FRANCHISE SECTION OF THE ROLL - 5  
 N A M E S E C T I O N - T  
 UNIFORM PERCENT OF VALUE IS 091.00

PAGE 745  
 VALUATION DATE-JUL 01, 2014  
 TAXABLE STATUS DATE-MAR 01, 2015  
 RPS155/V04/L015  
 CURRENT DATE 8/21/2015

\*\*\* G R A N D T O T A L S \*\*\*

ROLL SEC	DESCRIPTION	TOTAL PARCELS	ASSESSED LAND	ASSESSED TOTAL	EXEMPT AMOUNT ----- STAR AMOUNT	TOTAL TAXABLE ----- STAR TAXABLE	TAX RATE	TOTAL TAX
	Massena Central Sc			148,214		148,214		
	SPEC DIST TAXES					148,214		2,961.48
5	SPECIAL FRANCHISE	1						2,961.48

STATE OF NEW YORK  
 COUNTY - St Lawrence  
 SCHOOL - Massena 1  
 TOWN - Louisville  
 SWIS - 405289

2 0 1 5 S C H O O L T A X R O L L  
 SPECIAL FRANCHISE SECTION OF THE ROLL - 5  
 OWNERS NAME SEQUENCE  
 UNIFORM PERCENT OF VALUE IS 091.00

PAGE 746  
 VALUATION DATE-JUL 01, 2014  
 TAXABLE STATUS DATE-MAR 01, 2015

TAX MAP PARCEL NUMBER	PROPERTY LOCATION & CLASS	ASSESSMENT	EXEMPTION CODE-----	SCHOOL
CURRENT OWNERS NAME	SCHOOL DISTRICT	LAND	TAX DESCRIPTION	TAXABLE VALUE
CURRENT OWNERS ADDRESS	PARCEL SIZE/GRID COORD	TOTAL	SPECIAL DISTRICTS	TAX AMOUNT
***** 555.008-17-1 *****				
555.008-17-1	Town Louisville		Massena Central Sch	389,213
Verizon New York Inc	866 Telephone			
Attn: Company Code 631900	Massena 1 405801	0		
PO Box 152206	Special Franchise	389,213		
Irving, TX 75015-2206	App Factor 93.9% Ma Sch			
	BANK9999997			
	FULL MARKET VALUE	427,707		
TOTAL TAX ---				7,776.89**
				DATE #1 09/30/15
				AMT DUE 7,776.89
*****				

STATE OF NEW YORK  
 COUNTY - St Lawrence  
 SCHOOL - Massena 1  
 TOWN - Louisville  
 SWIS - 405289

2015 SCHOOL TAX ROLL  
 SPECIAL FRANCHISE SECTION OF THE ROLL - 5  
 NAME SECTION - V  
 UNIFORM PERCENT OF VALUE IS 091.00

PAGE 747  
 VALUATION DATE-JUL 01, 2014  
 TAXABLE STATUS DATE-MAR 01, 2015  
 RPS155/V04/L015  
 CURRENT DATE 8/21/2015

\*\*\* SPECIAL DISTRICT SUMMARY \*\*\*

CODE	DISTRICT NAME	TOTAL PARCELS	EXTENSION TYPE	EXTENSION VALUE	AD VALOREM VALUE	EXEMPT AMOUNT	TAXABLE VALUE	TOTAL TAX
------	---------------	---------------	----------------	-----------------	------------------	---------------	---------------	-----------

NO SPECIAL DISTRICTS AT THIS LEVEL

\*\*\* SCHOOL DISTRICT SUMMARY \*\*\*

CODE	DISTRICT NAME	TOTAL PARCELS	ASSESSED LAND	ASSESSED TOTAL	EXEMPT AMOUNT	TOTAL TAXABLE	TOTAL TAX
					----- STAR AMOUNT	----- STAR TAXABLE	
	Massena 1	1		389,213		389,213	
405801						389,213	7,776.89
	SUB - TOTAL	1		389,213		389,213	
	SUB - TOTAL (CONT)					389,213	7,776.89
	TOTAL	1		389,213		389,213	
	TOTAL (CONT)					389,213	7,776.89

\*\*\* SYSTEM CODES SUMMARY \*\*\*

NO SYSTEM EXEMPTIONS AT THIS LEVEL

\*\*\* EXEMPTION SUMMARY \*\*\*

NO EXEMPTIONS AT THIS LEVEL



STATE OF NEW YORK  
 COUNTY - St Lawrence  
 SCHOOL - Massena 1  
 TOWN - Louisville  
 SWIS - 405289

2 0 1 5 S C H O O L T A X R O L L  
 SPECIAL FRANCHISE SECTION OF THE ROLL - 5  
 N A M E S E C T I O N - V  
 UNIFORM PERCENT OF VALUE IS 091.00

PAGE 748  
 VALUATION DATE-JUL 01, 2014  
 TAXABLE STATUS DATE-MAR 01, 2015  
 RPS155/V04/L015  
 CURRENT DATE 8/21/2015

\*\*\* G R A N D T O T A L S \*\*\*

ROLL SEC	DESCRIPTION	TOTAL PARCELS	ASSESSED LAND	ASSESSED TOTAL	EXEMPT AMOUNT ----- STAR AMOUNT	TOTAL TAXABLE ----- STAR TAXABLE	TAX RATE	TOTAL TAX
	Massena Central Sc			389,213		389,213		
	SPEC DIST TAXES					389,213		7,776.89
5	SPECIAL FRANCHISE	1						7,776.89

STATE OF NEW YORK  
 COUNTY - St Lawrence  
 SCHOOL - Massena 1  
 TOWN - Louisville  
 SWIS - 405289

2 0 1 5 S C H O O L T A X R O L L  
 SPECIAL FRANCHISE SECTION OF THE ROLL - 5

PAGE 749  
 VALUATION DATE-JUL 01, 2014  
 TAXABLE STATUS DATE-MAR 01, 2015  
 RPS155/V04/L015  
 CURRENT DATE 8/21/2015

UNIFORM PERCENT OF VALUE IS 091.00

R O L L S U B S E C T I O N - - T O T A L S

\*\*\* S P E C I A L D I S T R I C T S U M M A R Y \*\*\*

CODE	DISTRICT NAME	TOTAL PARCELS	EXTENSION TYPE	EXTENSION VALUE	AD VALOREM VALUE	EXEMPT AMOUNT	TAXABLE VALUE	TOTAL TAX
------	---------------	---------------	----------------	-----------------	------------------	---------------	---------------	-----------

NO SPECIAL DISTRICTS AT THIS LEVEL

\*\*\* S C H O O L D I S T R I C T S U M M A R Y \*\*\*

CODE	DISTRICT NAME	TOTAL PARCELS	ASSESSED LAND	ASSESSED TOTAL	EXEMPT AMOUNT	TOTAL TAXABLE	TOTAL TAX
					----- STAR AMOUNT	----- STAR TAXABLE	
	Massena 1	4		1228,770		1,228,770	
405801						1,228,770	24,552.15
	S U B - T O T A L	4		1228,770		1,228,770	
	S U B - T O T A L (CONT)					1,228,770	24,552.15
	T O T A L	4		1228,770		1,228,770	
	T O T A L (CONT)					1,228,770	24,552.15

\*\*\* S Y S T E M C O D E S S U M M A R Y \*\*\*

NO SYSTEM EXEMPTIONS AT THIS LEVEL

\*\*\* E X E M P T I O N S U M M A R Y \*\*\*

NO EXEMPTIONS AT THIS LEVEL

STATE OF NEW YORK  
 COUNTY - St Lawrence  
 SCHOOL - Massena 1  
 TOWN - Louisville  
 SWIS - 405289

2015 SCHOOL TAX ROLL  
 SPECIAL FRANCHISE SECTION OF THE ROLL - 5

PAGE 750  
 VALUATION DATE-JUL 01, 2014  
 TAXABLE STATUS DATE-MAR 01, 2015  
 RPS155/V04/L015  
 CURRENT DATE 8/21/2015

UNIFORM PERCENT OF VALUE IS 091.00

ROLL SUBSECTION - - TOTALS

\*\*\* GRAND TOTALS \*\*\*

ROLL SEC	DESCRIPTION	TOTAL PARCELS	ASSESSED LAND	ASSESSED TOTAL	EXEMPT AMOUNT ----- STAR AMOUNT	TOTAL TAXABLE ----- STAR TAXABLE	TAX RATE	TOTAL TAX
	Massena Central Sc			1228,770		1,228,770		
	SPEC DIST TAXES					1,228,770		24,552.15
5	SPECIAL FRANCHISE	4						24,552.15

STATE OF NEW YORK  
 COUNTY - St Lawrence  
 SCHOOL - Massena 1  
 TOWN - Louisville  
 SWIS - 405289

2 0 1 5 S C H O O L T A X R O L L PAGE 751  
 SPECIAL FRANCHISE SECTION OF THE ROLL - 5 SUB-SECT - R VALUATION DATE-JUL 01, 2014  
 OWNERS NAME SEQUENCE TAXABLE STATUS DATE-MAR 01, 2015  
 UNIFORM PERCENT OF VALUE IS 091.00

TAX MAP PARCEL NUMBER	PROPERTY LOCATION & CLASS	ASSESSMENT	EXEMPTION CODE-----	SCHOOL
CURRENT OWNERS NAME	SCHOOL DISTRICT	LAND	TAX DESCRIPTION	TAXABLE VALUE
CURRENT OWNERS ADDRESS	PARCEL SIZE/GRID COORD	TOTAL	SPECIAL DISTRICTS	TAX AMOUNT
***** 555.009-17-1.1 *****				
555.009-17-1.1	Town Louisville		ACCT 5- 87- 5.11	BILL 1906
Niagara Mohawk Power Corp	861 Elec & gas		Massena Central Sch	121,612
Company Code 132350	Massena 1 405801	0		
Real Estate Tax	Special Franchise	121,612		
300 Erie Blvd W	App Factor 93.9% Ma Sch			
Syracuse, NY 13202-4250	BANK9999996			
	FULL MARKET VALUE	133,640		
TOTAL TAX ---				2,429.94**
				DATE #1 09/30/15
				AMT DUE 2,429.94
*****				

STATE OF NEW YORK  
 COUNTY - St Lawrence  
 SCHOOL - Massena 1  
 TOWN - Louisville  
 SWIS - 405289

2015 SCHOOL TAX ROLL  
 SPECIAL FRANCHISE SECTION OF THE ROLL - 5  
 NAME SECTION - N  
 UNIFORM PERCENT OF VALUE IS 091.00

PAGE 752  
 SUB-SECT - R VALUATION DATE-JUL 01, 2014  
 TAXABLE STATUS DATE-MAR 01, 2015  
 RPS155/V04/L015  
 CURRENT DATE 8/21/2015

\*\*\* SPECIAL DISTRICT SUMMARY \*\*\*

CODE	DISTRICT NAME	TOTAL PARCELS	EXTENSION TYPE	EXTENSION VALUE	AD VALOREM VALUE	EXEMPT AMOUNT	TAXABLE VALUE	TOTAL TAX
------	---------------	---------------	----------------	-----------------	------------------	---------------	---------------	-----------

NO SPECIAL DISTRICTS AT THIS LEVEL

\*\*\* SCHOOL DISTRICT SUMMARY \*\*\*

CODE	DISTRICT NAME	TOTAL PARCELS	ASSESSED LAND	ASSESSED TOTAL	EXEMPT AMOUNT	TOTAL TAXABLE	TOTAL TAX
					----- STAR AMOUNT	----- STAR TAXABLE	
	Massena 1	1		121,612		121,612	
405801						121,612	2,429.94
	SUB - TOTAL	1		121,612		121,612	
	SUB - TOTAL (CONT)					121,612	2,429.94
	TOTAL	1		121,612		121,612	
	TOTAL (CONT)					121,612	2,429.94

\*\*\* SYSTEM CODES SUMMARY \*\*\*

NO SYSTEM EXEMPTIONS AT THIS LEVEL

\*\*\* EXEMPTION SUMMARY \*\*\*

NO EXEMPTIONS AT THIS LEVEL

STATE OF NEW YORK  
 COUNTY - St Lawrence  
 SCHOOL - Massena 1  
 TOWN - Louisville  
 SWIS - 405289

2 0 1 5 S C H O O L T A X R O L L  
 SPECIAL FRANCHISE SECTION OF THE ROLL - 5  
 N A M E S E C T I O N - N  
 UNIFORM PERCENT OF VALUE IS 091.00

PAGE 753  
 SUB-SECT - R VALUATION DATE-JUL 01, 2014  
 TAXABLE STATUS DATE-MAR 01, 2015  
 RPS155/V04/L015  
 CURRENT DATE 8/21/2015

\*\*\* G R A N D T O T A L S \*\*\*

ROLL SEC	DESCRIPTION	TOTAL PARCELS	ASSESSED LAND	ASSESSED TOTAL	EXEMPT AMOUNT ----- STAR AMOUNT	TOTAL TAXABLE ----- STAR TAXABLE	TAX RATE	TOTAL TAX
	Massena Central Sc			121,612		121,612		
	SPEC DIST TAXES					121,612		2,429.94
5	SPECIAL FRANCHISE	1						2,429.94

STATE OF NEW YORK  
 COUNTY - St Lawrence  
 SCHOOL - Massena 1  
 TOWN - Louisville  
 SWIS - 405289

2015 SCHOOL TAX ROLL  
 SPECIAL FRANCHISE SECTION OF THE ROLL - 5  
 UNIFORM PERCENT OF VALUE IS 091.00

PAGE 754  
 SUB-SECT - R VALUATION DATE-JUL 01, 2014  
 TAXABLE STATUS DATE-MAR 01, 2015  
 RPS155/V04/L015  
 CURRENT DATE 8/21/2015

ROLL SUBSECTION - R - TOTALS

\*\*\* SPECIAL DISTRICT SUMMARY \*\*\*

CODE	DISTRICT NAME	TOTAL PARCELS	EXTENSION TYPE	EXTENSION VALUE	AD VALOREM VALUE	EXEMPT AMOUNT	TAXABLE VALUE	TOTAL TAX
------	---------------	---------------	----------------	-----------------	------------------	---------------	---------------	-----------

NO SPECIAL DISTRICTS AT THIS LEVEL

\*\*\* SCHOOL DISTRICT SUMMARY \*\*\*

CODE	DISTRICT NAME	TOTAL PARCELS	ASSESSED LAND	ASSESSED TOTAL	EXEMPT AMOUNT	TOTAL TAXABLE	TOTAL TAX
					----- STAR AMOUNT	----- STAR TAXABLE	
	Massena 1	1		121,612		121,612	
405801						121,612	2,429.94
	SUB - TOTAL	1		121,612		121,612	
	SUB - TOTAL (CONT)					121,612	2,429.94
	TOTAL	1		121,612		121,612	
	TOTAL (CONT)					121,612	2,429.94

\*\*\* SYSTEM CODES SUMMARY \*\*\*

NO SYSTEM EXEMPTIONS AT THIS LEVEL

\*\*\* EXEMPTION SUMMARY \*\*\*

NO EXEMPTIONS AT THIS LEVEL

STATE OF NEW YORK  
 COUNTY - St Lawrence  
 SCHOOL - Massena 1  
 TOWN - Louisville  
 SWIS - 405289

2015 SCHOOL TAX ROLL  
 SPECIAL FRANCHISE SECTION OF THE ROLL - 5  
 UNIFORM PERCENT OF VALUE IS 091.00

PAGE 755  
 SUB-SECT - R VALUATION DATE-JUL 01, 2014  
 TAXABLE STATUS DATE-MAR 01, 2015  
 RPS155/V04/L015  
 CURRENT DATE 8/21/2015

ROLL SUBSECTION - R - TOTALS

\*\*\* GRAND TOTALS \*\*\*

ROLL SEC	DESCRIPTION	TOTAL PARCELS	ASSESSED LAND	ASSESSED TOTAL	EXEMPT AMOUNT ----- STAR AMOUNT	TOTAL TAXABLE ----- STAR TAXABLE	TAX RATE	TOTAL TAX
	Massena Central Sc			121,612		121,612		
	SPEC DIST TAXES					121,612		2,429.94
5	SPECIAL FRANCHISE	1						2,429.94



STATE OF NEW YORK  
 COUNTY - St Lawrence  
 SCHOOL - Massena 1  
 TOWN - Louisville  
 SWIS - 405289

2 0 1 5 S C H O O L T A X R O L L  
 SPECIAL FRANCHISE SECTION OF THE ROLL - 5

PAGE 756  
 VALUATION DATE-JUL 01, 2014  
 TAXABLE STATUS DATE-MAR 01, 2015  
 RPS155/V04/L015  
 CURRENT DATE 8/21/2015

UNIFORM PERCENT OF VALUE IS 091.00

R O L L S E C T I O N T O T A L S

\*\*\* S P E C I A L D I S T R I C T S U M M A R Y \*\*\*

CODE	DISTRICT NAME	TOTAL PARCELS	EXTENSION TYPE	EXTENSION VALUE	AD VALOREM VALUE	EXEMPT AMOUNT	TAXABLE VALUE	TOTAL TAX
------	---------------	---------------	----------------	-----------------	------------------	---------------	---------------	-----------

NO SPECIAL DISTRICTS AT THIS LEVEL

\*\*\* S C H O O L D I S T R I C T S U M M A R Y \*\*\*

CODE	DISTRICT NAME	TOTAL PARCELS	ASSESSED LAND	ASSESSED TOTAL	EXEMPT AMOUNT	TOTAL TAXABLE	TOTAL TAX
					----- STAR AMOUNT	----- STAR TAXABLE	
	Massena 1	5		1350,382		1,350,382	
405801						1,350,382	26,982.09
	S U B - T O T A L	5		1350,382		1,350,382	
	S U B - T O T A L (CONT)					1,350,382	26,982.09
	T O T A L	5		1350,382		1,350,382	
	T O T A L (CONT)					1,350,382	26,982.09

\*\*\* S Y S T E M C O D E S S U M M A R Y \*\*\*

NO SYSTEM EXEMPTIONS AT THIS LEVEL

\*\*\* E X E M P T I O N S U M M A R Y \*\*\*

NO EXEMPTIONS AT THIS LEVEL

STATE OF NEW YORK  
COUNTY - St Lawrence  
SCHOOL - Massena 1  
TOWN - Louisville  
SWIS - 405289

2 0 1 5 S C H O O L T A X R O L L  
SPECIAL FRANCHISE SECTION OF THE ROLL - 5

PAGE 757  
VALUATION DATE-JUL 01, 2014  
TAXABLE STATUS DATE-MAR 01, 2015  
RPS155/V04/L015  
CURRENT DATE 8/21/2015

UNIFORM PERCENT OF VALUE IS 091.00

R O L L S E C T I O N T O T A L S

\*\*\* G R A N D T O T A L S \*\*\*

ROLL SEC	DESCRIPTION	TOTAL PARCELS	ASSESSED LAND	ASSESSED TOTAL	EXEMPT AMOUNT ----- STAR AMOUNT	TOTAL TAXABLE ----- STAR TAXABLE	TAX RATE	TOTAL TAX
	Massena Central Sc			1350,382		1,350,382		
	SPEC DIST TAXES					1,350,382		26,982.09
5	SPECIAL FRANCHISE	5						26,982.09

STATE OF NEW YORK  
 COUNTY - St Lawrence  
 SCHOOL - Massena 1  
 TOWN - Louisville  
 SWIS - 405289

2 0 1 5 S C H O O L T A X R O L L  
 UTILITY & R.R. SECTION OF THE ROLL - 6  
 OWNERS NAME SEQUENCE  
 UNIFORM PERCENT OF VALUE IS 091.00

PAGE 758  
 VALUATION DATE-JUL 01, 2014  
 TAXABLE STATUS DATE-MAR 01, 2015

TAX MAP PARCEL NUMBER	PROPERTY LOCATION & CLASS	ASSESSMENT	EXEMPTION CODE-----	SCHOOL
CURRENT OWNERS NAME	SCHOOL DISTRICT	LAND	TAX DESCRIPTION	TAXABLE VALUE
CURRENT OWNERS ADDRESS	PARCEL SIZE/GRID COORD	TOTAL	SPECIAL DISTRICTS	TAX AMOUNT
*****				
15.001-1-17.21	1007 Cr 39			15.001-1-17.21 *****
Kerr Christopher A	837 Cell Tower		Massena Central Sch	242,900
516 County Route 39	Massena 1 405801	24,100		BILL 1907
Massena, NY 13662	ACRES 8.10	242,900		4,853.40
	EAST-0319519 NRTH-1789129			
	DEED BOOK 2004 PG-7221			
	FULL MARKET VALUE	266,923		
			TOTAL TAX ---	4,853.40**
				DATE #1 09/30/15
				AMT DUE 4,853.40
*****				

STATE OF NEW YORK  
 COUNTY - St Lawrence  
 SCHOOL - Massena 1  
 TOWN - Louisville  
 SWIS - 405289

2015 SCHOOL TAX ROLL  
 UTILITY & R.R. SECTION OF THE ROLL - 6  
 NAME SECTION - K  
 UNIFORM PERCENT OF VALUE IS 091.00

PAGE 759  
 VALUATION DATE-JUL 01, 2014  
 TAXABLE STATUS DATE-MAR 01, 2015  
 RPS155/V04/L015  
 CURRENT DATE 8/21/2015

\*\*\* SPECIAL DISTRICT SUMMARY \*\*\*

CODE	DISTRICT NAME	TOTAL PARCELS	EXTENSION TYPE	EXTENSION VALUE	AD VALOREM VALUE	EXEMPT AMOUNT	TAXABLE VALUE	TOTAL TAX
------	---------------	---------------	----------------	-----------------	------------------	---------------	---------------	-----------

NO SPECIAL DISTRICTS AT THIS LEVEL

\*\*\* SCHOOL DISTRICT SUMMARY \*\*\*

CODE	DISTRICT NAME	TOTAL PARCELS	ASSESSED LAND	ASSESSED TOTAL	EXEMPT AMOUNT	TOTAL TAXABLE	TOTAL TAX
					----- STAR AMOUNT	----- STAR TAXABLE	
	Massena 1	1	24,100	242,900		242,900	
405801						242,900	4,853.40
	SUB - TOTAL	1	24,100	242,900		242,900	
	SUB - TOTAL (CONT)					242,900	4,853.40
	TOTAL	1	24,100	242,900		242,900	
	TOTAL (CONT)					242,900	4,853.40

\*\*\* SYSTEM CODES SUMMARY \*\*\*

NO SYSTEM EXEMPTIONS AT THIS LEVEL

\*\*\* EXEMPTION SUMMARY \*\*\*

NO EXEMPTIONS AT THIS LEVEL

STATE OF NEW YORK  
 COUNTY - St Lawrence  
 SCHOOL - Massena 1  
 TOWN - Louisville  
 SWIS - 405289

2 0 1 5 S C H O O L T A X R O L L  
 UTILITY & R.R. SECTION OF THE ROLL - 6  
 N A M E S E C T I O N - K  
 UNIFORM PERCENT OF VALUE IS 091.00

PAGE 760  
 VALUATION DATE-JUL 01, 2014  
 TAXABLE STATUS DATE-MAR 01, 2015  
 RPS155/V04/L015  
 CURRENT DATE 8/21/2015

\*\*\* G R A N D T O T A L S \*\*\*

ROLL SEC	DESCRIPTION	TOTAL PARCELS	ASSESSED LAND	ASSESSED TOTAL	EXEMPT AMOUNT ----- STAR AMOUNT	TOTAL TAXABLE ----- STAR TAXABLE	TAX RATE	TOTAL TAX
	Massena Central Sc		24,100	242,900		242,900		
	SPEC DIST TAXES					242,900		4,853.40
6	UTILITIES & N.C.	1						4,853.40

STATE OF NEW YORK  
 COUNTY - St Lawrence  
 SCHOOL - Massena 1  
 TOWN - Louisville  
 SWIS - 405289

2 0 1 5 S C H O O L T A X R O L L  
 UTILITY & R.R. SECTION OF THE ROLL - 6  
 OWNERS NAME SEQUENCE  
 UNIFORM PERCENT OF VALUE IS 091.00

PAGE 761  
 VALUATION DATE-JUL 01, 2014  
 TAXABLE STATUS DATE-MAR 01, 2015

TAX MAP PARCEL NUMBER	PROPERTY LOCATION & CLASS	ASSESSMENT	EXEMPTION CODE-----	SCHOOL
CURRENT OWNERS NAME	SCHOOL DISTRICT	LAND	TAX DESCRIPTION	TAXABLE VALUE
CURRENT OWNERS ADDRESS	PARCEL SIZE/GRID COORD	TOTAL	SPECIAL DISTRICTS	TAX AMOUNT
***** 9.062-1-4 *****				
9.062-1-4	61 Kingsley Rd			BILL 1908
SBC Holdings LLC	837 Cell Tower		Massena Central Sch	83,300
% AT & T Property Tax Dept	Massena 1 405801	23,500		1,664.42
909 Chestnut St Rm 36M1	FRNT 50.00 DPTH	83,300		
Saint Louis, MO 63101-2065	ACRES 7.80			
	EAST-0340996 NRTH-1797461			
	DEED BOOK 2005 PG-990			
	FULL MARKET VALUE	91,538		
			TOTAL TAX ---	1,664.42**
			DATE #1	09/30/15
			AMT DUE	1,664.42
***** 652.089-9999-139.900/2881*****				
652.089-9999-139.900/2881	Gas Transmission			BILL 1909
St Lawrence Gas Co	885 Gas Outside Pla		Massena Central Sch	5,510
Attn: Company Code 139900	Massena 1 405801	0		110.10
PO Box 270	888888	5,510		
Massena, NY 13662	App Factor 100% Ma Sch			
	BANK9999995			
	FULL MARKET VALUE	6,055		
			TOTAL TAX ---	110.10**
			DATE #1	09/30/15
			AMT DUE	110.10
*****				

STATE OF NEW YORK  
 COUNTY - St Lawrence  
 SCHOOL - Massena 1  
 TOWN - Louisville  
 SWIS - 405289

2 0 1 5 S C H O O L T A X R O L L  
 UTILITY & R.R. SECTION OF THE ROLL - 6  
 N A M E S E C T I O N - S  
 UNIFORM PERCENT OF VALUE IS 091.00

PAGE 762  
 VALUATION DATE-JUL 01, 2014  
 TAXABLE STATUS DATE-MAR 01, 2015  
 RPS155/V04/L015  
 CURRENT DATE 8/21/2015

\*\*\* S P E C I A L D I S T R I C T S U M M A R Y \*\*\*

CODE	DISTRICT NAME	TOTAL PARCELS	EXTENSION TYPE	EXTENSION VALUE	AD VALOREM VALUE	EXEMPT AMOUNT	TAXABLE VALUE	TOTAL TAX
------	---------------	---------------	----------------	-----------------	------------------	---------------	---------------	-----------

NO SPECIAL DISTRICTS AT THIS LEVEL

\*\*\* S C H O O L D I S T R I C T S U M M A R Y \*\*\*

CODE	DISTRICT NAME	TOTAL PARCELS	ASSESSED LAND	ASSESSED TOTAL	EXEMPT AMOUNT	TOTAL TAXABLE	TOTAL TAX
					----- STAR AMOUNT	----- STAR TAXABLE	
	Massena 1	2	23,500	88,810		88,810	
405801						88,810	1,774.52
	S U B - T O T A L	2	23,500	88,810		88,810	
	S U B - T O T A L (CONT)					88,810	1,774.52
	T O T A L	2	23,500	88,810		88,810	
	T O T A L (CONT)					88,810	1,774.52

\*\*\* S Y S T E M C O D E S S U M M A R Y \*\*\*

NO SYSTEM EXEMPTIONS AT THIS LEVEL

\*\*\* E X E M P T I O N S U M M A R Y \*\*\*

NO EXEMPTIONS AT THIS LEVEL

STATE OF NEW YORK  
 COUNTY - St Lawrence  
 SCHOOL - Massena 1  
 TOWN - Louisville  
 SWIS - 405289

2 0 1 5 S C H O O L T A X R O L L  
 UTILITY & R.R. SECTION OF THE ROLL - 6  
 N A M E S E C T I O N - S  
 UNIFORM PERCENT OF VALUE IS 091.00

PAGE 763  
 VALUATION DATE-JUL 01, 2014  
 TAXABLE STATUS DATE-MAR 01, 2015  
 RPS155/V04/L015  
 CURRENT DATE 8/21/2015

\*\*\* G R A N D T O T A L S \*\*\*

ROLL SEC	DESCRIPTION	TOTAL PARCELS	ASSESSED LAND	ASSESSED TOTAL	EXEMPT AMOUNT ----- STAR AMOUNT	TOTAL TAXABLE ----- STAR TAXABLE	TAX RATE	TOTAL TAX
	Massena Central Sc		23,500	88,810		88,810		
	SPEC DIST TAXES					88,810		1,774.52
6	UTILITIES & N.C.	2						1,774.52



STATE OF NEW YORK  
 COUNTY - St Lawrence  
 SCHOOL - Massena 1  
 TOWN - Louisville  
 SWIS - 405289

2 0 1 5 S C H O O L T A X R O L L  
 UTILITY & R.R. SECTION OF THE ROLL - 6  
 OWNERS NAME SEQUENCE  
 UNIFORM PERCENT OF VALUE IS 091.00

PAGE 764  
 VALUATION DATE-JUL 01, 2014  
 TAXABLE STATUS DATE-MAR 01, 2015

TAX MAP PARCEL NUMBER	PROPERTY LOCATION & CLASS	ASSESSMENT	EXEMPTION CODE-----	SCHOOL
CURRENT OWNERS NAME	SCHOOL DISTRICT	LAND	TAX DESCRIPTION	TAXABLE VALUE
CURRENT OWNERS ADDRESS	PARCEL SIZE/GRID COORD	TOTAL	SPECIAL DISTRICTS	TAX AMOUNT
***** 652.089-9999-127.480/1881**				
652.089-9999-127.480/1881	Outside Plant			ACCT 6- 86-12. 7 BILL 1910
Town of Massena	884 Elec Dist Out		Massena Central Sch	1972,342 39,409.52
Massena Electric Dept.	Massena 1 405801	0		
Attn: Company Code 127480	888888	1972,342		
PO Box 209	App Factor 91.05% Ma Sch			
Massena, NY 13662	Distribution Facilities			
	BANK9999974			
	FULL MARKET VALUE	2167,409		
			TOTAL TAX ---	39,409.52**
			DATE #1	09/30/15
			AMT DUE	39,409.52
*****				

STATE OF NEW YORK  
 COUNTY - St Lawrence  
 SCHOOL - Massena 1  
 TOWN - Louisville  
 SWIS - 405289

2 0 1 5 S C H O O L T A X R O L L  
 UTILITY & R.R. SECTION OF THE ROLL - 6  
 N A M E S E C T I O N - T  
 UNIFORM PERCENT OF VALUE IS 091.00

PAGE 765  
 VALUATION DATE-JUL 01, 2014  
 TAXABLE STATUS DATE-MAR 01, 2015  
 RPS155/V04/L015  
 CURRENT DATE 8/21/2015

\*\*\* S P E C I A L D I S T R I C T S U M M A R Y \*\*\*

CODE	DISTRICT NAME	TOTAL PARCELS	EXTENSION TYPE	EXTENSION VALUE	AD VALOREM VALUE	EXEMPT AMOUNT	TAXABLE VALUE	TOTAL TAX
------	---------------	---------------	----------------	-----------------	------------------	---------------	---------------	-----------

NO SPECIAL DISTRICTS AT THIS LEVEL

\*\*\* S C H O O L D I S T R I C T S U M M A R Y \*\*\*

CODE	DISTRICT NAME	TOTAL PARCELS	ASSESSED LAND	ASSESSED TOTAL	EXEMPT AMOUNT	TOTAL TAXABLE	TOTAL TAX
					----- STAR AMOUNT	----- STAR TAXABLE	
	Massena 1	1		1972,342		1,972,342	
405801						1,972,342	39,409.52
	S U B - T O T A L	1		1972,342		1,972,342	
	S U B - T O T A L (CONT)					1,972,342	39,409.52
	T O T A L	1		1972,342		1,972,342	
	T O T A L (CONT)					1,972,342	39,409.52

\*\*\* S Y S T E M C O D E S S U M M A R Y \*\*\*

NO SYSTEM EXEMPTIONS AT THIS LEVEL

\*\*\* E X E M P T I O N S U M M A R Y \*\*\*

NO EXEMPTIONS AT THIS LEVEL

STATE OF NEW YORK  
 COUNTY - St Lawrence  
 SCHOOL - Massena 1  
 TOWN - Louisville  
 SWIS - 405289

2015 SCHOOL TAX ROLL  
 UTILITY & R.R. SECTION OF THE ROLL - 6  
 NAME SECTION - T  
 UNIFORM PERCENT OF VALUE IS 091.00

PAGE 766  
 VALUATION DATE-JUL 01, 2014  
 TAXABLE STATUS DATE-MAR 01, 2015  
 RPS155/V04/L015  
 CURRENT DATE 8/21/2015

\*\*\* GRAND TOTALS \*\*\*

ROLL SEC	DESCRIPTION	TOTAL PARCELS	ASSESSED LAND	ASSESSED TOTAL	EXEMPT AMOUNT ----- STAR AMOUNT	TOTAL TAXABLE ----- STAR TAXABLE	TAX RATE	TOTAL TAX
	Massena Central Sc			1972,342		1,972,342		
	SPEC DIST TAXES					1,972,342		39,409.52
6	UTILITIES & N.C.	1						39,409.52

STATE OF NEW YORK  
 COUNTY - St Lawrence  
 SCHOOL - Massena 1  
 TOWN - Louisville  
 SWIS - 405289

2 0 1 5 S C H O O L T A X R O L L  
 UTILITY & R.R. SECTION OF THE ROLL - 6  
 OWNERS NAME SEQUENCE  
 UNIFORM PERCENT OF VALUE IS 091.00

PAGE 767  
 VALUATION DATE-JUL 01, 2014  
 TAXABLE STATUS DATE-MAR 01, 2015

TAX MAP PARCEL NUMBER	PROPERTY LOCATION & CLASS	ASSESSMENT	EXEMPTION CODE-----	SCHOOL
CURRENT OWNERS NAME	SCHOOL DISTRICT	LAND	TAX DESCRIPTION	TAXABLE VALUE
CURRENT OWNERS ADDRESS	PARCEL SIZE/GRID COORD	TOTAL	SPECIAL DISTRICTS	TAX AMOUNT
*****				
652.089-9999-631.900/1881	Outside Plant		652.089-9999-631.900/1881	3,482.04
Verizon New York Inc	836 Telecom. eq.		ACCT 6- 86- 3	BILL 1911
Attn: Company Code 631900	Massena 1 405801	0	Massena Central Sch	174,267
PO Box 152206	888888	174,267		
Irving, TX 75015-2206	App Factor 89.98% Ma Sch			
	Poles, Wires, Cables			
	BANK9999997			
	FULL MARKET VALUE	191,502		
			TOTAL TAX ---	3,482.04**
			DATE #1	09/30/15
			AMT DUE	3,482.04
*****				

STATE OF NEW YORK  
 COUNTY - St Lawrence  
 SCHOOL - Massena 1  
 TOWN - Louisville  
 SWIS - 405289

2 0 1 5 S C H O O L T A X R O L L  
 UTILITY & R.R. SECTION OF THE ROLL - 6  
 N A M E S E C T I O N - V  
 UNIFORM PERCENT OF VALUE IS 091.00

PAGE 768  
 VALUATION DATE-JUL 01, 2014  
 TAXABLE STATUS DATE-MAR 01, 2015  
 RPS155/V04/L015  
 CURRENT DATE 8/21/2015

\*\*\* S P E C I A L D I S T R I C T S U M M A R Y \*\*\*

CODE	DISTRICT NAME	TOTAL PARCELS	EXTENSION TYPE	EXTENSION VALUE	AD VALOREM VALUE	EXEMPT AMOUNT	TAXABLE VALUE	TOTAL TAX
------	---------------	---------------	----------------	-----------------	------------------	---------------	---------------	-----------

NO SPECIAL DISTRICTS AT THIS LEVEL

\*\*\* S C H O O L D I S T R I C T S U M M A R Y \*\*\*

CODE	DISTRICT NAME	TOTAL PARCELS	ASSESSED LAND	ASSESSED TOTAL	EXEMPT AMOUNT	TOTAL TAXABLE	TOTAL TAX
					----- STAR AMOUNT	----- STAR TAXABLE	
	Massena 1	1		174,267		174,267	
405801						174,267	3,482.04
	S U B - T O T A L	1		174,267		174,267	
	S U B - T O T A L (CONT)					174,267	3,482.04
	T O T A L	1		174,267		174,267	
	T O T A L (CONT)					174,267	3,482.04

\*\*\* S Y S T E M C O D E S S U M M A R Y \*\*\*

NO SYSTEM EXEMPTIONS AT THIS LEVEL

\*\*\* E X E M P T I O N S U M M A R Y \*\*\*

NO EXEMPTIONS AT THIS LEVEL

STATE OF NEW YORK  
 COUNTY - St Lawrence  
 SCHOOL - Massena 1  
 TOWN - Louisville  
 SWIS - 405289

2 0 1 5 S C H O O L T A X R O L L  
 UTILITY & R.R. SECTION OF THE ROLL - 6  
 N A M E S E C T I O N - V  
 UNIFORM PERCENT OF VALUE IS 091.00

PAGE 769  
 VALUATION DATE-JUL 01, 2014  
 TAXABLE STATUS DATE-MAR 01, 2015  
 RPS155/V04/L015  
 CURRENT DATE 8/21/2015

\*\*\* G R A N D T O T A L S \*\*\*

ROLL SEC	DESCRIPTION	TOTAL PARCELS	ASSESSED LAND	ASSESSED TOTAL	EXEMPT AMOUNT ----- STAR AMOUNT	TOTAL TAXABLE ----- STAR TAXABLE	TAX RATE	TOTAL TAX
	Massena Central Sc			174,267		174,267		
	SPEC DIST TAXES					174,267		3,482.04
6	UTILITIES & N.C.	1						3,482.04

STATE OF NEW YORK  
 COUNTY - St Lawrence  
 SCHOOL - Massena 1  
 TOWN - Louisville  
 SWIS - 405289

2 0 1 5 S C H O O L T A X R O L L  
 UTILITY & R.R. SECTION OF THE ROLL - 6  
 OWNERS NAME SEQUENCE  
 UNIFORM PERCENT OF VALUE IS 091.00

PAGE 770  
 VALUATION DATE-JUL 01, 2014  
 TAXABLE STATUS DATE-MAR 01, 2015

TAX MAP PARCEL NUMBER	PROPERTY LOCATION & CLASS	ASSESSMENT	EXEMPTION CODE-----	SCHOOL
CURRENT OWNERS NAME	SCHOOL DISTRICT	LAND	TAX DESCRIPTION	TAXABLE VALUE
CURRENT OWNERS ADDRESS	PARCEL SIZE/GRID COORD	TOTAL	SPECIAL DISTRICTS	TAX AMOUNT
***** 16.001-2-71 *****				
16.001-2-71	29 Meadow St		Massena Central Sch	11,400
Wade Communications Inc	833 Radio			
PO Box 298	Massena 1 405801	11,400		
Massena, NY 13662	ACRES 4.00	11,400		
	EAST-0344043 NRTH-1784054			
	DEED BOOK 1021 PG-631			
	FULL MARKET VALUE	12,527		
TOTAL TAX ---				227.78**
				DATE #1 09/30/15
				AMT DUE 227.78
*****				

STATE OF NEW YORK  
 COUNTY - St Lawrence  
 SCHOOL - Massena 1  
 TOWN - Louisville  
 SWIS - 405289

2015 SCHOOL TAX ROLL  
 UTILITY & R.R. SECTION OF THE ROLL - 6  
 NAME SECTION - W  
 UNIFORM PERCENT OF VALUE IS 091.00

PAGE 771  
 VALUATION DATE-JUL 01, 2014  
 TAXABLE STATUS DATE-MAR 01, 2015  
 RPS155/V04/L015  
 CURRENT DATE 8/21/2015

\*\*\* SPECIAL DISTRICT SUMMARY \*\*\*

CODE	DISTRICT NAME	TOTAL PARCELS	EXTENSION TYPE	EXTENSION VALUE	AD VALOREM VALUE	EXEMPT AMOUNT	TAXABLE VALUE	TOTAL TAX
------	---------------	---------------	----------------	-----------------	------------------	---------------	---------------	-----------

NO SPECIAL DISTRICTS AT THIS LEVEL

\*\*\* SCHOOL DISTRICT SUMMARY \*\*\*

CODE	DISTRICT NAME	TOTAL PARCELS	ASSESSED LAND	ASSESSED TOTAL	EXEMPT AMOUNT	TOTAL TAXABLE	TOTAL TAX
					----- STAR AMOUNT	----- STAR TAXABLE	
405801	Massena 1	1	11,400	11,400		11,400	
						11,400	227.78
	SUB - TOTAL	1	11,400	11,400		11,400	
	SUB - TOTAL (CONT)					11,400	227.78
	TOTAL	1	11,400	11,400		11,400	
	TOTAL (CONT)					11,400	227.78

\*\*\* SYSTEM CODES SUMMARY \*\*\*

NO SYSTEM EXEMPTIONS AT THIS LEVEL

\*\*\* EXEMPTION SUMMARY \*\*\*

NO EXEMPTIONS AT THIS LEVEL



STATE OF NEW YORK  
 COUNTY - St Lawrence  
 SCHOOL - Massena 1  
 TOWN - Louisville  
 SWIS - 405289

2 0 1 5 S C H O O L T A X R O L L  
 UTILITY & R.R. SECTION OF THE ROLL - 6  
 N A M E S E C T I O N - W  
 UNIFORM PERCENT OF VALUE IS 091.00

PAGE 772  
 VALUATION DATE-JUL 01, 2014  
 TAXABLE STATUS DATE-MAR 01, 2015  
 RPS155/V04/L015  
 CURRENT DATE 8/21/2015

\*\*\* G R A N D T O T A L S \*\*\*

ROLL SEC	DESCRIPTION	TOTAL PARCELS	ASSESSED LAND	ASSESSED TOTAL	EXEMPT AMOUNT ----- STAR AMOUNT	TOTAL TAXABLE ----- STAR TAXABLE	TAX RATE	TOTAL TAX
	Massena Central Sc		11,400	11,400		11,400		
	SPEC DIST TAXES					11,400		227.78
6	UTILITIES & N.C.	1						227.78

STATE OF NEW YORK  
 COUNTY - St Lawrence  
 SCHOOL - Massena 1  
 TOWN - Louisville  
 SWIS - 405289

2 0 1 5 S C H O O L T A X R O L L  
 UTILITY & R.R. SECTION OF THE ROLL - 6  
 UNIFORM PERCENT OF VALUE IS 091.00

PAGE 773  
 VALUATION DATE-JUL 01, 2014  
 TAXABLE STATUS DATE-MAR 01, 2015  
 RPS155/V04/L015  
 CURRENT DATE 8/21/2015

R O L L S U B S E C T I O N - - T O T A L S

\*\*\* S P E C I A L D I S T R I C T S U M M A R Y \*\*\*

CODE	DISTRICT NAME	TOTAL PARCELS	EXTENSION TYPE	EXTENSION VALUE	AD VALOREM VALUE	EXEMPT AMOUNT	TAXABLE VALUE	TOTAL TAX
------	---------------	---------------	----------------	-----------------	------------------	---------------	---------------	-----------

NO SPECIAL DISTRICTS AT THIS LEVEL

\*\*\* S C H O O L D I S T R I C T S U M M A R Y \*\*\*

CODE	DISTRICT NAME	TOTAL PARCELS	ASSESSED LAND	ASSESSED TOTAL	EXEMPT AMOUNT	TOTAL TAXABLE	TOTAL TAX
					----- STAR AMOUNT	----- STAR TAXABLE	
	Massena 1	6	59,000	2489,719		2,489,719	
405801						2,489,719	49,747.26
	S U B - T O T A L	6	59,000	2489,719		2,489,719	
	S U B - T O T A L (CONT)					2,489,719	49,747.26
	T O T A L	6	59,000	2489,719		2,489,719	
	T O T A L (CONT)					2,489,719	49,747.26

\*\*\* S Y S T E M C O D E S S U M M A R Y \*\*\*

NO SYSTEM EXEMPTIONS AT THIS LEVEL

\*\*\* E X E M P T I O N S U M M A R Y \*\*\*

NO EXEMPTIONS AT THIS LEVEL

STATE OF NEW YORK  
 COUNTY - St Lawrence  
 SCHOOL - Massena 1  
 TOWN - Louisville  
 SWIS - 405289

2 0 1 5 S C H O O L T A X R O L L  
 UTILITY & R.R. SECTION OF THE ROLL - 6  
 UNIFORM PERCENT OF VALUE IS 091.00

PAGE 774  
 VALUATION DATE-JUL 01, 2014  
 TAXABLE STATUS DATE-MAR 01, 2015  
 RPS155/V04/L015  
 CURRENT DATE 8/21/2015

R O L L S U B S E C T I O N - - T O T A L S

\*\*\* G R A N D T O T A L S \*\*\*

ROLL SEC	DESCRIPTION	TOTAL PARCELS	ASSESSED LAND	ASSESSED TOTAL	EXEMPT AMOUNT ----- STAR AMOUNT	TOTAL TAXABLE ----- STAR TAXABLE	TAX RATE	TOTAL TAX
	Massena Central Sc		59,000	2489,719		2,489,719		
	SPEC DIST TAXES					2,489,719		49,747.26
6	UTILITIES & N.C.	6						49,747.26

STATE OF NEW YORK  
 COUNTY - St Lawrence  
 SCHOOL - Massena 1  
 TOWN - Louisville  
 SWIS - 405289

2 0 1 5 S C H O O L T A X R O L L  
 UTILITY & R.R. SECTION OF THE ROLL - 6  
 OWNERS NAME SEQUENCE  
 UNIFORM PERCENT OF VALUE IS 091.00

PAGE 775  
 SUB-SECT - R VALUATION DATE-JUL 01, 2014  
 TAXABLE STATUS DATE-MAR 01, 2015

TAX MAP PARCEL NUMBER	PROPERTY LOCATION & CLASS	ASSESSMENT	EXEMPTION CODE-----	SCHOOL
CURRENT OWNERS NAME	SCHOOL DISTRICT	LAND	TAX DESCRIPTION	TAXABLE VALUE
CURRENT OWNERS ADDRESS	PARCEL SIZE/GRID COORD	TOTAL	SPECIAL DISTRICTS	TAX AMOUNT
*****				
15.004-1-42.2	Cr 39		15.004-1-42.2	*****
Niagara Mohawk Power Corp	882 Elec Trans Imp		ACCT 6- 86-12. 1	BILL 1913
Company Code 132350	Massena 1 405801	18,900	519,627	10,382.71
Real Estate Tax	App Factor 100% Ma Sch	519,627		
300 Erie Blvd W	ACRES 60.90 BANK9999996			
Syracuse, NY 13202-4250	EAST-0338696 NRTH-1796249			
	FULL MARKET VALUE	571,019		
			TOTAL TAX ---	10,382.71**
				DATE #1 09/30/15
				AMT DUE 10,382.71
*****				
652.089-9999-132.350/1001	Electric Transmission		652.089-9999-132.350/1001	*****
Niagara Mohawk Power Corp	882 Elec Trans Imp		ACCT 6- 86-12. 4	BILL 1914
Company Code 132350	Massena 1 405801	0	20,782	415.25
Real Estate Tax	0812111	20,782		
300 Erie Blvd W	App Factor 100% Ma Sch			
Syracuse, NY 13202-4250	Aloc Browning # 13			
	BANK9999996			
	FULL MARKET VALUE	22,837		
			TOTAL TAX ---	415.25**
				DATE #1 09/30/15
				AMT DUE 415.25
*****				

STATE OF NEW YORK  
 COUNTY - St Lawrence  
 SCHOOL - Massena 1  
 TOWN - Louisville  
 SWIS - 405289

2 0 1 5 S C H O O L T A X R O L L  
 UTILITY & R.R. SECTION OF THE ROLL - 6  
 N A M E S E C T I O N - N  
 UNIFORM PERCENT OF VALUE IS 091.00

PAGE 776  
 SUB-SECT - R VALUATION DATE-JUL 01, 2014  
 TAXABLE STATUS DATE-MAR 01, 2015  
 RPS155/V04/L015  
 CURRENT DATE 8/21/2015

\*\*\* S P E C I A L D I S T R I C T S U M M A R Y \*\*\*

CODE	DISTRICT NAME	TOTAL PARCELS	EXTENSION TYPE	EXTENSION VALUE	AD VALOREM VALUE	EXEMPT AMOUNT	TAXABLE VALUE	TOTAL TAX
------	---------------	---------------	----------------	-----------------	------------------	---------------	---------------	-----------

NO SPECIAL DISTRICTS AT THIS LEVEL

\*\*\* S C H O O L D I S T R I C T S U M M A R Y \*\*\*

CODE	DISTRICT NAME	TOTAL PARCELS	ASSESSED LAND	ASSESSED TOTAL	EXEMPT AMOUNT	TOTAL TAXABLE	TOTAL TAX
					----- STAR AMOUNT	----- STAR TAXABLE	
	Massena 1	2	18,900	540,409		540,409	
405801						540,409	10,797.96
	S U B - T O T A L	2	18,900	540,409		540,409	
	S U B - T O T A L (CONT)					540,409	10,797.96
	T O T A L	2	18,900	540,409		540,409	
	T O T A L (CONT)					540,409	10,797.96

\*\*\* S Y S T E M C O D E S S U M M A R Y \*\*\*

NO SYSTEM EXEMPTIONS AT THIS LEVEL

\*\*\* E X E M P T I O N S U M M A R Y \*\*\*

NO EXEMPTIONS AT THIS LEVEL

STATE OF NEW YORK  
 COUNTY - St Lawrence  
 SCHOOL - Massena 1  
 TOWN - Louisville  
 SWIS - 405289

2 0 1 5 S C H O O L T A X R O L L  
 UTILITY & R.R. SECTION OF THE ROLL - 6  
 N A M E S E C T I O N - N  
 UNIFORM PERCENT OF VALUE IS 091.00

PAGE 777  
 SUB-SECT - R VALUATION DATE-JUL 01, 2014  
 TAXABLE STATUS DATE-MAR 01, 2015  
 RPS155/V04/L015  
 CURRENT DATE 8/21/2015

\*\*\* G R A N D T O T A L S \*\*\*

ROLL SEC	DESCRIPTION	TOTAL PARCELS	ASSESSED LAND	ASSESSED TOTAL	EXEMPT AMOUNT ----- STAR AMOUNT	TOTAL TAXABLE ----- STAR TAXABLE	TAX RATE	TOTAL TAX
	Massena Central Sc		18,900	540,409		540,409		
	SPEC DIST TAXES					540,409		10,797.96
6	UTILITIES & N.C.	2						10,797.96

STATE OF NEW YORK  
 COUNTY - St Lawrence  
 SCHOOL - Massena 1  
 TOWN - Louisville  
 SWIS - 405289

2015 SCHOOL TAX ROLL  
 UTILITY & R.R. SECTION OF THE ROLL - 6  
 UNIFORM PERCENT OF VALUE IS 091.00

PAGE 778  
 SUB-SECT - R VALUATION DATE-JUL 01, 2014  
 TAXABLE STATUS DATE-MAR 01, 2015  
 RPS155/V04/L015  
 CURRENT DATE 8/21/2015

R O L L S U B S E C T I O N - R - T O T A L S

\*\*\* S P E C I A L D I S T R I C T S U M M A R Y \*\*\*

CODE	DISTRICT NAME	TOTAL PARCELS	EXTENSION TYPE	EXTENSION VALUE	AD VALOREM VALUE	EXEMPT AMOUNT	TAXABLE VALUE	TOTAL TAX
------	---------------	---------------	----------------	-----------------	------------------	---------------	---------------	-----------

NO SPECIAL DISTRICTS AT THIS LEVEL

\*\*\* S C H O O L D I S T R I C T S U M M A R Y \*\*\*

CODE	DISTRICT NAME	TOTAL PARCELS	ASSESSED LAND	ASSESSED TOTAL	EXEMPT AMOUNT	TOTAL TAXABLE	TOTAL TAX
					-----	-----	
					STAR AMOUNT	STAR TAXABLE	
	Massena 1	2	18,900	540,409		540,409	
405801						540,409	10,797.96
	S U B - T O T A L	2	18,900	540,409		540,409	
	S U B - T O T A L (CONT)					540,409	10,797.96
	T O T A L	2	18,900	540,409		540,409	
	T O T A L (CONT)					540,409	10,797.96

\*\*\* S Y S T E M C O D E S S U M M A R Y \*\*\*

NO SYSTEM EXEMPTIONS AT THIS LEVEL

\*\*\* E X E M P T I O N S U M M A R Y \*\*\*

NO EXEMPTIONS AT THIS LEVEL

STATE OF NEW YORK  
 COUNTY - St Lawrence  
 SCHOOL - Massena 1  
 TOWN - Louisville  
 SWIS - 405289

2 0 1 5 S C H O O L T A X R O L L  
 UTILITY & R.R. SECTION OF THE ROLL - 6  
 UNIFORM PERCENT OF VALUE IS 091.00

PAGE 779  
 SUB-SECT - R VALUATION DATE-JUL 01, 2014  
 TAXABLE STATUS DATE-MAR 01, 2015  
 RPS155/V04/L015  
 CURRENT DATE 8/21/2015

R O L L S U B S E C T I O N - R - T O T A L S

\*\*\* G R A N D T O T A L S \*\*\*

ROLL SEC	DESCRIPTION	TOTAL PARCELS	ASSESSED LAND	ASSESSED TOTAL	EXEMPT AMOUNT ----- STAR AMOUNT	TOTAL TAXABLE ----- STAR TAXABLE	TAX RATE	TOTAL TAX
	Massena Central Sc		18,900	540,409		540,409		
	SPEC DIST TAXES					540,409		10,797.96
6	UTILITIES & N.C.	2						10,797.96



STATE OF NEW YORK  
 COUNTY - St Lawrence  
 SCHOOL - Massena 1  
 TOWN - Louisville  
 SWIS - 405289

2015 SCHOOL TAX ROLL  
 UTILITY & R.R. SECTION OF THE ROLL - 6  
 UNIFORM PERCENT OF VALUE IS 091.00

PAGE 780  
 VALUATION DATE-JUL 01, 2014  
 TAXABLE STATUS DATE-MAR 01, 2015  
 RPS155/V04/L015  
 CURRENT DATE 8/21/2015

R O L L S E C T I O N T O T A L S

\*\*\* S P E C I A L D I S T R I C T S U M M A R Y \*\*\*

CODE	DISTRICT NAME	TOTAL PARCELS	EXTENSION TYPE	EXTENSION VALUE	AD VALOREM VALUE	EXEMPT AMOUNT	TAXABLE VALUE	TOTAL TAX
------	---------------	---------------	----------------	-----------------	------------------	---------------	---------------	-----------

NO SPECIAL DISTRICTS AT THIS LEVEL

\*\*\* S C H O O L D I S T R I C T S U M M A R Y \*\*\*

CODE	DISTRICT NAME	TOTAL PARCELS	ASSESSED LAND	ASSESSED TOTAL	EXEMPT AMOUNT	TOTAL TAXABLE	TOTAL TAX
					----- STAR AMOUNT	----- STAR TAXABLE	
	Massena 1	8	77,900	3030,128		3,030,128	
405801						3,030,128	60,545.22
	S U B - T O T A L	8	77,900	3030,128		3,030,128	
	S U B - T O T A L (CONT)					3,030,128	60,545.22
	T O T A L	8	77,900	3030,128		3,030,128	
	T O T A L (CONT)					3,030,128	60,545.22

\*\*\* S Y S T E M C O D E S S U M M A R Y \*\*\*

NO SYSTEM EXEMPTIONS AT THIS LEVEL

\*\*\* E X E M P T I O N S U M M A R Y \*\*\*

NO EXEMPTIONS AT THIS LEVEL

STATE OF NEW YORK  
 COUNTY - St Lawrence  
 SCHOOL - Massena 1  
 TOWN - Louisville  
 SWIS - 405289

2015 SCHOOL TAX ROLL  
 UTILITY & R.R. SECTION OF THE ROLL - 6  
 UNIFORM PERCENT OF VALUE IS 091.00

PAGE 781  
 VALUATION DATE-JUL 01, 2014  
 TAXABLE STATUS DATE-MAR 01, 2015  
 RPS155/V04/L015  
 CURRENT DATE 8/21/2015

R O L L S E C T I O N T O T A L S

\*\*\* G R A N D T O T A L S \*\*\*

ROLL SEC	DESCRIPTION	TOTAL PARCELS	ASSESSED LAND	ASSESSED TOTAL	EXEMPT AMOUNT ----- STAR AMOUNT	TOTAL TAXABLE ----- STAR TAXABLE	TAX RATE	TOTAL TAX
	Massena Central Sc		77,900	3030,128		3,030,128		
	SPEC DIST TAXES					3,030,128		60,545.22
6	UTILITIES & N.C.	8						60,545.22

STATE OF NEW YORK  
 COUNTY - St Lawrence  
 SCHOOL - Massena 1  
 TOWN - Louisville  
 SWIS - 405289

2 0 1 5 S C H O O L T A X R O L L  
 WHOLLY EXEMPT SECTION OF THE ROLL - 8  
 OWNERS NAME SEQUENCE  
 UNIFORM PERCENT OF VALUE IS 091.00

PAGE 782  
 VALUATION DATE-JUL 01, 2014  
 TAXABLE STATUS DATE-MAR 01, 2015

TAX MAP PARCEL NUMBER	PROPERTY LOCATION & CLASS	ASSESSMENT	EXEMPTION CODE-----	SCHOOL
CURRENT OWNERS NAME	SCHOOL DISTRICT	LAND	TAX DESCRIPTION	TAXABLE VALUE
CURRENT OWNERS ADDRESS	PARCEL SIZE/GRID COORD	TOTAL	SPECIAL DISTRICTS	TAX AMOUNT
***** 9.001-1-57 *****				
	3 Martin Rd			ACCT 8- 89-14
9.001-1-57	620 Religious		Religious 25110	83,000
Apostolic Temple	Massena 1 405801	16,500	Massena Central Sch	0.00
% Fontenot	FRNT 200.00 DPTH 200.00	83,000		0.00
PO Box 171	EAST-0337808 NRTH-1800205			
Leblanc, LA 70651-0171	DEED BOOK 2013 PG-2421			
	FULL MARKET VALUE	91,209		
TOTAL TAX ---				0.00**
*****				

STATE OF NEW YORK  
 COUNTY - St Lawrence  
 SCHOOL - Massena 1  
 TOWN - Louisville  
 SWIS - 405289

2 0 1 5 S C H O O L T A X R O L L  
 WHOLLY EXEMPT SECTION OF THE ROLL - 8  
 N A M E S E C T I O N - A  
 UNIFORM PERCENT OF VALUE IS 091.00

PAGE 783  
 VALUATION DATE-JUL 01, 2014  
 TAXABLE STATUS DATE-MAR 01, 2015  
 RPS155/V04/L015  
 CURRENT DATE 8/21/2015

\*\*\* S P E C I A L D I S T R I C T S U M M A R Y \*\*\*

CODE	DISTRICT NAME	TOTAL PARCELS	EXTENSION TYPE	EXTENSION VALUE	AD VALOREM VALUE	EXEMPT AMOUNT	TAXABLE VALUE	TOTAL TAX
------	---------------	---------------	----------------	-----------------	------------------	---------------	---------------	-----------

NO SPECIAL DISTRICTS AT THIS LEVEL

\*\*\* S C H O O L D I S T R I C T S U M M A R Y \*\*\*

CODE	DISTRICT NAME	TOTAL PARCELS	ASSESSED LAND	ASSESSED TOTAL	EXEMPT AMOUNT	TOTAL TAXABLE	TOTAL TAX
					-----	-----	
					STAR AMOUNT	STAR TAXABLE	

	Massena 1	1	16,500	83,000	83,000		
405801							
	S U B - T O T A L	1	16,500	83,000	83,000		
	S U B - T O T A L (CONT)						
	T O T A L	1	16,500	83,000	83,000		
	T O T A L (CONT)						

\*\*\* S Y S T E M C O D E S S U M M A R Y \*\*\*

NO SYSTEM EXEMPTIONS AT THIS LEVEL

\*\*\* E X E M P T I O N S U M M A R Y \*\*\*

CODE	DESCRIPTION	TOTAL PARCELS	SCHOOL
25110	Religious	1	83,000
	T O T A L	1	83,000

STATE OF NEW YORK  
 COUNTY - St Lawrence  
 SCHOOL - Massena 1  
 TOWN - Louisville  
 SWIS - 405289

2 0 1 5 S C H O O L T A X R O L L  
 WHOLLY EXEMPT SECTION OF THE ROLL - 8  
 N A M E S E C T I O N - A  
 UNIFORM PERCENT OF VALUE IS 091.00

PAGE 784  
 VALUATION DATE-JUL 01, 2014  
 TAXABLE STATUS DATE-MAR 01, 2015  
 RPS155/V04/L015  
 CURRENT DATE 8/21/2015

\*\*\* G R A N D T O T A L S \*\*\*

ROLL SEC	DESCRIPTION	TOTAL PARCELS	ASSESSED LAND	ASSESSED TOTAL	EXEMPT AMOUNT ----- STAR AMOUNT	TOTAL TAXABLE ----- STAR TAXABLE	TAX RATE	TOTAL TAX
	RS 8 TOTAL SPEC DIST TAXES		16,500	83,000	83,000			
8	WHOLLY EXEMPT	1						

STATE OF NEW YORK  
 COUNTY - St Lawrence  
 SCHOOL - Massena 1  
 TOWN - Louisville  
 SWIS - 405289

2 0 1 5 S C H O O L T A X R O L L  
 WHOLLY EXEMPT SECTION OF THE ROLL - 8  
 OWNERS NAME SEQUENCE  
 UNIFORM PERCENT OF VALUE IS 091.00

PAGE 785  
 VALUATION DATE-JUL 01, 2014  
 TAXABLE STATUS DATE-MAR 01, 2015

TAX MAP PARCEL NUMBER	PROPERTY LOCATION & CLASS	ASSESSMENT	EXEMPTION CODE-----	SCHOOL
CURRENT OWNERS NAME	SCHOOL DISTRICT	LAND	TAX DESCRIPTION	TAXABLE VALUE
CURRENT OWNERS ADDRESS	PARCEL SIZE/GRID COORD	TOTAL	SPECIAL DISTRICTS	TAX AMOUNT
***** 8.047-1-20 *****				
	Off River Dr			ACCT 8- 88- 8
8.047-1-20	971 Wetlands - WTRFNT		Public Aut 12360	3,500
Boyce John R	Massena 1 405801	3,500	Massena Central Sch	0.00
Boyce James P	FRNT 106.00 DPTH 101.00	3,500		
10 Urban St	ACRES 0.21			
Massena, NY 13662-2702	EAST-0319643 NRTH-1800242			
	DEED BOOK 2015 PG-6686			
PRIOR OWNER ON 3/01/2015	FULL MARKET VALUE	3,846		
New York State Power Authority				
TOTAL TAX ---				0.00**
*****				

STATE OF NEW YORK  
 COUNTY - St Lawrence  
 SCHOOL - Massena 1  
 TOWN - Louisville  
 SWIS - 405289

2015 SCHOOL TAX ROLL  
 WHOLLY EXEMPT SECTION OF THE ROLL - 8  
 NAME SECTION - B  
 UNIFORM PERCENT OF VALUE IS 091.00

PAGE 786  
 VALUATION DATE-JUL 01, 2014  
 TAXABLE STATUS DATE-MAR 01, 2015  
 RPS155/V04/L015  
 CURRENT DATE 8/21/2015

\*\*\* SPECIAL DISTRICT SUMMARY \*\*\*

CODE	DISTRICT NAME	TOTAL PARCELS	EXTENSION TYPE	EXTENSION VALUE	AD VALOREM VALUE	EXEMPT AMOUNT	TAXABLE VALUE	TOTAL TAX
------	---------------	---------------	----------------	-----------------	------------------	---------------	---------------	-----------

NO SPECIAL DISTRICTS AT THIS LEVEL

\*\*\* SCHOOL DISTRICT SUMMARY \*\*\*

CODE	DISTRICT NAME	TOTAL PARCELS	ASSESSED LAND	ASSESSED TOTAL	EXEMPT AMOUNT	TOTAL TAXABLE	TOTAL TAX
					----- STAR AMOUNT	----- STAR TAXABLE	
	Massena 1	1	3,500	3,500	3,500		
405801							
	S U B - T O T A L	1	3,500	3,500	3,500		
	S U B - T O T A L (CONT)						
	T O T A L	1	3,500	3,500	3,500		
	T O T A L (CONT)						

\*\*\* SYSTEM CODES SUMMARY \*\*\*

NO SYSTEM EXEMPTIONS AT THIS LEVEL

\*\*\* EXEMPTION SUMMARY \*\*\*

CODE	DESCRIPTION	TOTAL PARCELS	SCHOOL
12360	Public Aut	1	3,500
	T O T A L	1	3,500

STATE OF NEW YORK  
 COUNTY - St Lawrence  
 SCHOOL - Massena 1  
 TOWN - Louisville  
 SWIS - 405289

2 0 1 5 S C H O O L T A X R O L L  
 WHOLLY EXEMPT SECTION OF THE ROLL - 8  
 N A M E S E C T I O N - B  
 UNIFORM PERCENT OF VALUE IS 091.00

PAGE 787  
 VALUATION DATE-JUL 01, 2014  
 TAXABLE STATUS DATE-MAR 01, 2015  
 RPS155/V04/L015  
 CURRENT DATE 8/21/2015

\*\*\* G R A N D T O T A L S \*\*\*

ROLL SEC	DESCRIPTION	TOTAL PARCELS	ASSESSED LAND	ASSESSED TOTAL	EXEMPT AMOUNT ----- STAR AMOUNT	TOTAL TAXABLE ----- STAR TAXABLE	TAX RATE	TOTAL TAX
	RS 8 TOTAL SPEC DIST TAXES		3,500	3,500	3,500			
8	WHOLLY EXEMPT	1						



STATE OF NEW YORK  
 COUNTY - St Lawrence  
 SCHOOL - Massena 1  
 TOWN - Louisville  
 SWIS - 405289

2 0 1 5 S C H O O L T A X R O L L  
 WHOLLY EXEMPT SECTION OF THE ROLL - 8  
 OWNERS NAME SEQUENCE  
 UNIFORM PERCENT OF VALUE IS 091.00

PAGE 788  
 VALUATION DATE-JUL 01, 2014  
 TAXABLE STATUS DATE-MAR 01, 2015

TAX MAP PARCEL NUMBER	PROPERTY LOCATION & CLASS	ASSESSMENT	EXEMPTION CODE-----	SCHOOL
CURRENT OWNERS NAME	SCHOOL DISTRICT	LAND	TAX DESCRIPTION	TAXABLE VALUE
CURRENT OWNERS ADDRESS	PARCEL SIZE/GRID COORD	TOTAL	SPECIAL DISTRICTS	TAX AMOUNT
***** 15.040-2-7 *****				
867 Cr 39				
15.040-2-7	210 1 Family Res		Religious 25110	60,900
Community Church of Louisville	Massena 1 405801	9,200	Massena Central Sch	0.00
Attn: Town Clerk	FRNT 97.00 DPTH 229.00	60,900		
14810 State Highway 37	EAST-0322031 NRTH-1786424			
Massena, NY 13662	DEED BOOK 661 PG-383			
	FULL MARKET VALUE	66,923		
TOTAL TAX ---				0.00**
***** 15.040-2-8 *****				
869 Cr 39				
15.040-2-8	620 Religious		Religious 25110	141,800
Community Church of Louisville	Massena 1 405801	14,700	Massena Central Sch	0.00
Attn: Town Clerk	FRNT 190.00 DPTH 149.00	141,800		
14810 State Highway 37	EAST-0321939 NRTH-1786554			
Massena, NY 13662	DEED BOOK 785 PG-00297			
	FULL MARKET VALUE	155,824		
TOTAL TAX ---				0.00**
***** 15.040-2-9 *****				
Cr 39				
15.040-2-9	695 Cemetery		NALL CEM 27350	17,900
Community Church of Louisville	Massena 1 405801	17,900	Massena Central Sch	0.00
Attn: Town Clerk	FRNT 122.00 DPTH	17,900		
14810 State Highway 37	ACRES 4.30			
Massena, NY 13662	EAST-0321658 NRTH-1786549			
	FULL MARKET VALUE	19,670		
TOTAL TAX ---				0.00**
***** 15.040-2-10 *****				
885 Cr 39				
15.040-2-10	620 Religious		Religious 25110	104,000
Community Church of Louisville	Massena 1 405801	11,700	Massena Central Sch	0.00
Attn: Town Clerk	FRNT 182.00 DPTH	104,000		
14810 State Highway 37	ACRES 0.62			
Massena, NY 13662	EAST-0321706 NRTH-1786760			
	DEED BOOK 274 PG-495			
	FULL MARKET VALUE	114,286		
TOTAL TAX ---				0.00**
***** 9.073-3-7 *****				
284 Andrews St				
9.073-3-7	620 Religious		Religious 25110	375,000
Corp. Of The Presiding Bishop	Massena 1 405801	28,800	Massena Central Sch	0.00
Church of Jesus Christ Latter-	Sp375000	375,000		
% Bishop of Latter Day Saints	FRNT 507.00 DPTH 183.00			
50 E North Temple	ACRES 2.60			
Salt Lake City, UT 84150	EAST-0348706 NRTH-1794478			
	DEED BOOK 1998 PG-9458			
	FULL MARKET VALUE	412,088		
TOTAL TAX ---				0.00**

STATE OF NEW YORK  
 COUNTY - St Lawrence  
 SCHOOL - Massena 1  
 TOWN - Louisville  
 SWIS - 405289

2 0 1 5 S C H O O L T A X R O L L  
 WHOLLY EXEMPT SECTION OF THE ROLL - 8  
 OWNERS NAME SEQUENCE  
 UNIFORM PERCENT OF VALUE IS 091.00

PAGE 789  
 VALUATION DATE-JUL 01, 2014  
 TAXABLE STATUS DATE-MAR 01, 2015

TAX MAP PARCEL NUMBER	PROPERTY LOCATION & CLASS	ASSESSMENT	EXEMPTION CODE-----	SCHOOL
CURRENT OWNERS NAME	SCHOOL DISTRICT	LAND	TAX DESCRIPTION	TAXABLE VALUE
CURRENT OWNERS ADDRESS	PARCEL SIZE/GRID COORD	TOTAL	SPECIAL DISTRICTS	TAX AMOUNT
***** 8.055-2-19 *****				
8.055-2-19	River Dr 311 Res vac land		Town Owned 13500	18,300
Curran Patrick J	Massena 1 405801	18,300	Massena Central Sch	0.00
Curran Lori	Wilson Hill Lot 85	18,300		
64 Wolverine Point	100x200x98x200			
Massena, NY 13662-3174	FRNT 100.00 DPTH 200.00			
	EAST-0320915 NRTH-1799765			
PRIOR OWNER ON 3/01/2015	DEED BOOK 2015 PG-5018			
Town of Louisville	FULL MARKET VALUE	20,110		
TOTAL TAX ---				0.00**
***** 8.055-2-20 *****				
8.055-2-20	River Dr 311 Res vac land		Town Owned 13500	18,300
Curran Patrick J	Massena 1 405801	18,300	Massena Central Sch	0.00
Curran Lori	Wilson Hill Lot 87	18,300		
64 Wolverine Point	FRNT 100.00 DPTH 200.00			
Massena, NY 13662-3174	EAST-0320805 NRTH-1799767			
	DEED BOOK 2015 PG-5018			
PRIOR OWNER ON 3/01/2015	FULL MARKET VALUE	20,110		
Town of Louisville				
TOTAL TAX ---				0.00**
***** 8.055-2-21 *****				
8.055-2-21	River Dr 311 Res vac land		Town Owned 13500	18,000
Curran Patrick J	Massena 1 405801	18,000	Massena Central Sch	0.00
Curran Lori	Wilson Hill Lot 89	18,000		
64 Wolverine Point	97x200x90x200			
Massena, NY 13662-3174	FRNT 97.00 DPTH 200.00			
	EAST-0320714 NRTH-1799769			
PRIOR OWNER ON 3/01/2015	DEED BOOK 2015 PG-5018			
Town of Louisville	FULL MARKET VALUE	19,780		
TOTAL TAX ---				0.00**
***** 8.055-2-22 *****				
8.055-2-22	River Dr 311 Res vac land		Town Owned 13500	18,300
Curran Patrick J	Massena 1 405801	18,300	Massena Central Sch	0.00
Curran Lori	Wilson Hill Lot 91	18,300		
64 Wolverine Point	FRNT 100.00 DPTH 200.00			
Massena, NY 13662-3174	EAST-0320619 NRTH-1799766			
	DEED BOOK 2015 PG-5018			
PRIOR OWNER ON 3/01/2015	FULL MARKET VALUE	20,110		
Town of Louisville				
TOTAL TAX ---				0.00**

STATE OF NEW YORK  
 COUNTY - St Lawrence  
 SCHOOL - Massena 1  
 TOWN - Louisville  
 SWIS - 405289

2 0 1 5 S C H O O L T A X R O L L  
 WHOLLY EXEMPT SECTION OF THE ROLL - 8  
 OWNERS NAME SEQUENCE  
 UNIFORM PERCENT OF VALUE IS 091.00

PAGE 790  
 VALUATION DATE-JUL 01, 2014  
 TAXABLE STATUS DATE-MAR 01, 2015

TAX MAP PARCEL NUMBER	PROPERTY LOCATION & CLASS	ASSESSMENT	EXEMPTION CODE-----	SCHOOL
CURRENT OWNERS NAME	SCHOOL DISTRICT	LAND	TAX DESCRIPTION	TAXABLE VALUE
CURRENT OWNERS ADDRESS	PARCEL SIZE/GRID COORD	TOTAL	SPECIAL DISTRICTS	TAX AMOUNT
***** 8.055-2-23 *****				
8.055-2-23	River Dr 311 Res vac land		Town Owned 13500	18,900
Curran Patrick J	Massena 1 405801	18,900	Massena Central Sch	0.00
Curran Lori	Wilson Hill Lot 93	18,900		
64 Wolverine Point	FRNT 105.00 DPTH 200.00			
Massena, NY 13662-3174	EAST-0320521 NRTH-1799774			
	DEED BOOK 2015 PG-5018			
PRIOR OWNER ON 3/01/2015	FULL MARKET VALUE	20,769		
Town of Louisville				
TOTAL TAX ---				0.00**
***** 8.055-2-24 *****				
8.055-2-24	River Dr 311 Res vac land		Town Owned 13500	18,900
Curran Patrick J	Massena 1 405801	18,900	Massena Central Sch	0.00
Curran Lori	Wilson Hill Lot 95	18,900		
64 Wolverine Point	FRNT 105.00 DPTH 200.00			
Massena, NY 13662-3174	EAST-0320425 NRTH-1799760			
	DEED BOOK 2015 PG-5018			
PRIOR OWNER ON 3/01/2015	FULL MARKET VALUE	20,769		
Town of Louisville				
TOTAL TAX ---				0.00**
*****				

STATE OF NEW YORK  
 COUNTY - St Lawrence  
 SCHOOL - Massena 1  
 TOWN - Louisville  
 SWIS - 405289

2 0 1 5 S C H O O L T A X R O L L  
 WHOLLY EXEMPT SECTION OF THE ROLL - 8  
 N A M E S E C T I O N - C  
 UNIFORM PERCENT OF VALUE IS 091.00

PAGE 791  
 VALUATION DATE-JUL 01, 2014  
 TAXABLE STATUS DATE-MAR 01, 2015  
 RPS155/V04/L015  
 CURRENT DATE 8/21/2015

\*\*\* S P E C I A L D I S T R I C T S U M M A R Y \*\*\*

CODE	DISTRICT NAME	TOTAL PARCELS	EXTENSION TYPE	EXTENSION VALUE	AD VALOREM VALUE	EXEMPT AMOUNT	TAXABLE VALUE	TOTAL TAX
------	---------------	---------------	----------------	-----------------	------------------	---------------	---------------	-----------

NO SPECIAL DISTRICTS AT THIS LEVEL

\*\*\* S C H O O L D I S T R I C T S U M M A R Y \*\*\*

CODE	DISTRICT NAME	TOTAL PARCELS	ASSESSED LAND	ASSESSED TOTAL	EXEMPT AMOUNT	TOTAL TAXABLE	TOTAL TAX
					----- STAR AMOUNT	----- STAR TAXABLE	
	Massena 1	11	193,000	810,300	810,300		
405801							
	S U B - T O T A L	11	193,000	810,300	810,300		
	S U B - T O T A L (CONT)						
	T O T A L	11	193,000	810,300	810,300		
	T O T A L (CONT)						

\*\*\* S Y S T E M C O D E S S U M M A R Y \*\*\*

NO SYSTEM EXEMPTIONS AT THIS LEVEL

\*\*\* E X E M P T I O N S U M M A R Y \*\*\*

CODE	DESCRIPTION	TOTAL PARCELS	SCHOOL
13500	Town Owned	6	110,700
25110	Religious	4	681,700
27350	NALL CEM	1	17,900
	T O T A L	11	810,300

STATE OF NEW YORK  
 COUNTY - St Lawrence  
 SCHOOL - Massena 1  
 TOWN - Louisville  
 SWIS - 405289

2 0 1 5 S C H O O L T A X R O L L  
 WHOLLY EXEMPT SECTION OF THE ROLL - 8  
 N A M E S E C T I O N - C  
 UNIFORM PERCENT OF VALUE IS 091.00

PAGE 792  
 VALUATION DATE-JUL 01, 2014  
 TAXABLE STATUS DATE-MAR 01, 2015  
 RPS155/V04/L015  
 CURRENT DATE 8/21/2015

\*\*\* G R A N D T O T A L S \*\*\*

ROLL SEC	DESCRIPTION	TOTAL PARCELS	ASSESSED LAND	ASSESSED TOTAL	EXEMPT AMOUNT ----- STAR AMOUNT	TOTAL TAXABLE ----- STAR TAXABLE	TAX RATE	TOTAL TAX
	RS 8 TOTAL SPEC DIST TAXES		193,000	810,300	810,300			
8	WHOLLY EXEMPT	11						

STATE OF NEW YORK  
 COUNTY - St Lawrence  
 SCHOOL - Massena 1  
 TOWN - Louisville  
 SWIS - 405289

2 0 1 5 S C H O O L T A X R O L L  
 WHOLLY EXEMPT SECTION OF THE ROLL - 8  
 OWNERS NAME SEQUENCE  
 UNIFORM PERCENT OF VALUE IS 091.00

PAGE 793  
 VALUATION DATE-JUL 01, 2014  
 TAXABLE STATUS DATE-MAR 01, 2015

TAX MAP PARCEL NUMBER	PROPERTY LOCATION & CLASS	ASSESSMENT	EXEMPTION CODE-----	SCHOOL
CURRENT OWNERS NAME	SCHOOL DISTRICT	LAND	TAX DESCRIPTION	TAXABLE VALUE
CURRENT OWNERS ADDRESS	PARCEL SIZE/GRID COORD	TOTAL	SPECIAL DISTRICTS	TAX AMOUNT
***** 9.065-2-3 *****				
9.065-2-3	Dover St			
First Christian Church	311 Res vac land		Religious 25110	6,500
5 Dover St	Massena 1 405801	6,500	Massena Central Sch	0.00
Massena, NY 13662	Vacant Land	6,500		0.00
	FRNT 150.00 DPTH 150.00			
	EAST-0350964 NRTH-1796019			
	DEED BOOK 1047 PG-00256			
	FULL MARKET VALUE	7,143		
TOTAL TAX ---				0.00**
*****				

STATE OF NEW YORK  
 COUNTY - St Lawrence  
 SCHOOL - Massena 1  
 TOWN - Louisville  
 SWIS - 405289

2015 SCHOOL TAX ROLL  
 WHOLLY EXEMPT SECTION OF THE ROLL - 8  
 NAME SECTION - F  
 UNIFORM PERCENT OF VALUE IS 091.00

PAGE 794  
 VALUATION DATE-JUL 01, 2014  
 TAXABLE STATUS DATE-MAR 01, 2015  
 RPS155/V04/L015  
 CURRENT DATE 8/21/2015

\*\*\* SPECIAL DISTRICT SUMMARY \*\*\*

CODE	DISTRICT NAME	TOTAL PARCELS	EXTENSION TYPE	EXTENSION VALUE	AD VALOREM VALUE	EXEMPT AMOUNT	TAXABLE VALUE	TOTAL TAX
------	---------------	---------------	----------------	-----------------	------------------	---------------	---------------	-----------

NO SPECIAL DISTRICTS AT THIS LEVEL

\*\*\* SCHOOL DISTRICT SUMMARY \*\*\*

CODE	DISTRICT NAME	TOTAL PARCELS	ASSESSED LAND	ASSESSED TOTAL	EXEMPT AMOUNT	TOTAL TAXABLE	TOTAL TAX
					----- STAR AMOUNT	----- STAR TAXABLE	
	Massena 1	1	6,500	6,500	6,500		
405801							
	SUB - TOTAL	1	6,500	6,500	6,500		
	SUB - TOTAL (CONT)						
	TOTAL	1	6,500	6,500	6,500		
	TOTAL (CONT)						

\*\*\* SYSTEM CODES SUMMARY \*\*\*

NO SYSTEM EXEMPTIONS AT THIS LEVEL

\*\*\* EXEMPTION SUMMARY \*\*\*

CODE	DESCRIPTION	TOTAL PARCELS	SCHOOL
25110	Religious	1	6,500
	TOTAL	1	6,500

STATE OF NEW YORK  
 COUNTY - St Lawrence  
 SCHOOL - Massena 1  
 TOWN - Louisville  
 SWIS - 405289

2 0 1 5 S C H O O L T A X R O L L  
 WHOLLY EXEMPT SECTION OF THE ROLL - 8  
 N A M E S E C T I O N - F  
 UNIFORM PERCENT OF VALUE IS 091.00

PAGE 795  
 VALUATION DATE-JUL 01, 2014  
 TAXABLE STATUS DATE-MAR 01, 2015  
 RPS155/V04/L015  
 CURRENT DATE 8/21/2015

\*\*\* G R A N D T O T A L S \*\*\*

ROLL SEC	DESCRIPTION	TOTAL PARCELS	ASSESSED LAND	ASSESSED TOTAL	EXEMPT AMOUNT ----- STAR AMOUNT	TOTAL TAXABLE ----- STAR TAXABLE	TAX RATE	TOTAL TAX
	RS 8 TOTAL SPEC DIST TAXES		6,500	6,500	6,500			
8	WHOLLY EXEMPT	1						



STATE OF NEW YORK  
 COUNTY - St Lawrence  
 SCHOOL - Massena 1  
 TOWN - Louisville  
 SWIS - 405289

2 0 1 5 S C H O O L T A X R O L L  
 WHOLLY EXEMPT SECTION OF THE ROLL - 8  
 OWNERS NAME SEQUENCE  
 UNIFORM PERCENT OF VALUE IS 091.00

PAGE 796  
 VALUATION DATE-JUL 01, 2014  
 TAXABLE STATUS DATE-MAR 01, 2015

TAX MAP PARCEL NUMBER	PROPERTY LOCATION & CLASS	ASSESSMENT	EXEMPTION CODE-----	SCHOOL
CURRENT OWNERS NAME	SCHOOL DISTRICT	LAND	TAX DESCRIPTION	TAXABLE VALUE
CURRENT OWNERS ADDRESS	PARCEL SIZE/GRID COORD	TOTAL	SPECIAL DISTRICTS	TAX AMOUNT
*****				
15.048-2-14	16 Arena Dr			15.048-2-14 *****
Louisville Housing Inc	633 Aged - home		Housing De 28110	ACCT 8-89-1.2
16 Arena Dr	Massena 1 405801	28,800	Massena Central Sch	0.00
Chase Mills, NY 13621	FRNT 325.00 DPTH	650,000		
	ACRES 2.50			
	EAST-0323168 NRTH-1784581			
	DEED BOOK 996 PG-00054			
	FULL MARKET VALUE	714,286		
			TOTAL TAX ---	0.00**
*****				
8.004-3-28.2	14818 SH 37			8.004-3-28.2 *****
Louisville Volunteer Fire Dept	662 Police/fire		Vol Fire D 26400	
Attn: Treasurer	Massena 1 405801	41,900	Massena Central Sch	0.00
PO Box 22	FRNT 460.00 DPTH 293.00	550,000		
Massena, NY 13662	ACRES 3.10			
	EAST-0335761 NRTH-1794172			
	DEED BOOK 2003 PG-21486			
	FULL MARKET VALUE	604,396		
			TOTAL TAX ---	0.00**
*****				

STATE OF NEW YORK  
 COUNTY - St Lawrence  
 SCHOOL - Massena 1  
 TOWN - Louisville  
 SWIS - 405289

2015 SCHOOL TAX ROLL  
 WHOLLY EXEMPT SECTION OF THE ROLL - 8  
 NAME SECTION - L  
 UNIFORM PERCENT OF VALUE IS 091.00

PAGE 797  
 VALUATION DATE-JUL 01, 2014  
 TAXABLE STATUS DATE-MAR 01, 2015  
 RPS155/V04/L015  
 CURRENT DATE 8/21/2015

\*\*\* SPECIAL DISTRICT SUMMARY \*\*\*

CODE	DISTRICT NAME	TOTAL PARCELS	EXTENSION TYPE	EXTENSION VALUE	AD VALOREM VALUE	EXEMPT AMOUNT	TAXABLE VALUE	TOTAL TAX
------	---------------	---------------	----------------	-----------------	------------------	---------------	---------------	-----------

NO SPECIAL DISTRICTS AT THIS LEVEL

\*\*\* SCHOOL DISTRICT SUMMARY \*\*\*

CODE	DISTRICT NAME	TOTAL PARCELS	ASSESSED LAND	ASSESSED TOTAL	EXEMPT AMOUNT	TOTAL TAXABLE	TOTAL TAX
					----- STAR AMOUNT	----- STAR TAXABLE	
	Massena 1	2	70,700	1200,000	1200,000		
405801							
	S U B - T O T A L	2	70,700	1200,000	1200,000		
	S U B - T O T A L (CONT)						
	T O T A L	2	70,700	1200,000	1200,000		
	T O T A L (CONT)						

\*\*\* SYSTEM CODES SUMMARY \*\*\*

NO SYSTEM EXEMPTIONS AT THIS LEVEL

\*\*\* EXEMPTION SUMMARY \*\*\*

CODE	DESCRIPTION	TOTAL PARCELS	SCHOOL
26400	Vol Fire D	1	550,000
28110	Housing De	1	650,000
	T O T A L	2	1200,000

STATE OF NEW YORK  
 COUNTY - St Lawrence  
 SCHOOL - Massena 1  
 TOWN - Louisville  
 SWIS - 405289

2 0 1 5 S C H O O L T A X R O L L  
 WHOLLY EXEMPT SECTION OF THE ROLL - 8  
 N A M E S E C T I O N - L  
 UNIFORM PERCENT OF VALUE IS 091.00

PAGE 798  
 VALUATION DATE-JUL 01, 2014  
 TAXABLE STATUS DATE-MAR 01, 2015  
 RPS155/V04/L015  
 CURRENT DATE 8/21/2015

\*\*\* G R A N D T O T A L S \*\*\*

ROLL SEC	DESCRIPTION	TOTAL PARCELS	ASSESSED LAND	ASSESSED TOTAL	EXEMPT AMOUNT ----- STAR AMOUNT	TOTAL TAXABLE ----- STAR TAXABLE	TAX RATE	TOTAL TAX
	RS 8 TOTAL SPEC DIST TAXES		70,700	1200,000	1,200,000			
8	WHOLLY EXEMPT	2						

STATE OF NEW YORK  
 COUNTY - St Lawrence  
 SCHOOL - Massena 1  
 TOWN - Louisville  
 SWIS - 405289

2 0 1 5 S C H O O L T A X R O L L  
 WHOLLY EXEMPT SECTION OF THE ROLL - 8  
 OWNERS NAME SEQUENCE  
 UNIFORM PERCENT OF VALUE IS 091.00

PAGE 799  
 VALUATION DATE-JUL 01, 2014  
 TAXABLE STATUS DATE-MAR 01, 2015

TAX MAP PARCEL NUMBER	PROPERTY LOCATION & CLASS	ASSESSMENT	EXEMPTION CODE-----	SCHOOL
CURRENT OWNERS NAME	SCHOOL DISTRICT	LAND	TAX DESCRIPTION	TAXABLE VALUE
CURRENT OWNERS ADDRESS	PARCEL SIZE/GRID COORD	TOTAL	SPECIAL DISTRICTS	TAX AMOUNT
*****				
9.004-4-1	Sh 37		9.004-4-1	*****
Massena High School	612 School		ACCT 8- 89- 3	
84 Nightengale St	Massena 1 405801	61,300	Educationa 25120	4536,200
Massena, NY 13662	40.20 Ar	4536,200	Massena Central Sch	0.00
	FRNT 1500.00 DPTH			
	ACRES 16.10			
	EAST-0351280 NRTH-1793049			
	FULL MARKET VALUE	4984,835		
			TOTAL TAX ---	0.00**
*****				
9.003-2-84.11	10 Sh 37B		9.003-2-84.11	*****
Massena Memorial Hospital	642 Health bldg		Hospital 25210	198,000
1 Hospital Dr	Massena 1 405801	65,800	Massena Central Sch	0.00
Massena, NY 13662-1056	FRNT 182.00 DPTH 503.00	198,000		
	ACRES 2.10			
	EAST-0344308 NRTH-1794847			
	DEED BOOK 2011 PG-7087			
	FULL MARKET VALUE	217,582		
			TOTAL TAX ---	0.00**
*****				
15.040-2-4	868 Cr 39		15.040-2-4	*****
Methodist Cemetery	695 Cemetery		ACCT 8- 89- 6	
Attn: Town Clerk	Massena 1 405801	11,300	NALL CEM 27350	11,300
14810 State Highway 37	1.7 A Roll	11,300	Massena Central Sch	0.00
Massena, NY 13662	ACRES 1.70			
	EAST-0322064 NRTH-1786700			
	DEED BOOK 85A PG-00495			
	FULL MARKET VALUE	12,418		
			TOTAL TAX ---	0.00**
*****				

STATE OF NEW YORK  
 COUNTY - St Lawrence  
 SCHOOL - Massena 1  
 TOWN - Louisville  
 SWIS - 405289

2 0 1 5 S C H O O L T A X R O L L  
 WHOLLY EXEMPT SECTION OF THE ROLL - 8  
 N A M E S E C T I O N - M  
 UNIFORM PERCENT OF VALUE IS 091.00

PAGE 800  
 VALUATION DATE-JUL 01, 2014  
 TAXABLE STATUS DATE-MAR 01, 2015  
 RPS155/V04/L015  
 CURRENT DATE 8/21/2015

\*\*\* S P E C I A L D I S T R I C T S U M M A R Y \*\*\*

CODE	DISTRICT NAME	TOTAL PARCELS	EXTENSION TYPE	EXTENSION VALUE	AD VALOREM VALUE	EXEMPT AMOUNT	TAXABLE VALUE	TOTAL TAX
------	---------------	---------------	----------------	-----------------	------------------	---------------	---------------	-----------

NO SPECIAL DISTRICTS AT THIS LEVEL

\*\*\* S C H O O L D I S T R I C T S U M M A R Y \*\*\*

CODE	DISTRICT NAME	TOTAL PARCELS	ASSESSED LAND	ASSESSED TOTAL	EXEMPT AMOUNT	TOTAL TAXABLE	TOTAL TAX
					----- STAR AMOUNT	----- STAR TAXABLE	
	Massena 1	3	138,400	4745,500	4745,500		
405801							
	S U B - T O T A L	3	138,400	4745,500	4745,500		
	S U B - T O T A L (CONT)						
	T O T A L	3	138,400	4745,500	4745,500		
	T O T A L (CONT)						

\*\*\* S Y S T E M C O D E S S U M M A R Y \*\*\*

NO SYSTEM EXEMPTIONS AT THIS LEVEL

\*\*\* E X E M P T I O N S U M M A R Y \*\*\*

CODE	DESCRIPTION	TOTAL PARCELS	SCHOOL
25120	Educationa	1	4536,200
25210	Hospital	1	198,000
27350	NALL CEM	1	11,300
	T O T A L	3	4745,500

STATE OF NEW YORK  
 COUNTY - St Lawrence  
 SCHOOL - Massena 1  
 TOWN - Louisville  
 SWIS - 405289

2 0 1 5 S C H O O L T A X R O L L  
 WHOLLY EXEMPT SECTION OF THE ROLL - 8  
 N A M E S E C T I O N - M  
 UNIFORM PERCENT OF VALUE IS 091.00

PAGE 801  
 VALUATION DATE-JUL 01, 2014  
 TAXABLE STATUS DATE-MAR 01, 2015  
 RPS155/V04/L015  
 CURRENT DATE 8/21/2015

\*\*\* G R A N D T O T A L S \*\*\*

ROLL SEC	DESCRIPTION	TOTAL PARCELS	ASSESSED LAND	ASSESSED TOTAL	EXEMPT AMOUNT ----- STAR AMOUNT	TOTAL TAXABLE ----- STAR TAXABLE	TAX RATE	TOTAL TAX
	RS 8 TOTAL SPEC DIST TAXES		138,400	4745,500	4,745,500			
8	WHOLLY EXEMPT	3						

STATE OF NEW YORK  
 COUNTY - St Lawrence  
 SCHOOL - Massena 1  
 TOWN - Louisville  
 SWIS - 405289

2 0 1 5 S C H O O L T A X R O L L  
 WHOLLY EXEMPT SECTION OF THE ROLL - 8  
 OWNERS NAME SEQUENCE  
 UNIFORM PERCENT OF VALUE IS 091.00

PAGE 802  
 VALUATION DATE-JUL 01, 2014  
 TAXABLE STATUS DATE-MAR 01, 2015

TAX MAP PARCEL NUMBER	PROPERTY LOCATION & CLASS	ASSESSMENT	EXEMPTION CODE-----	SCHOOL
CURRENT OWNERS NAME	SCHOOL DISTRICT	LAND	TAX DESCRIPTION	TAXABLE VALUE
CURRENT OWNERS ADDRESS	PARCEL SIZE/GRID COORD	TOTAL	SPECIAL DISTRICTS	TAX AMOUNT
***** 8.004-3-2 *****				
	Off Sh 37			
8.004-3-2	311 Res vac land		New York S 12100	34,500
New York State	Massena 1 405801	34,500	Massena Central Sch	0.00
Department of Transportation	Parking Area Off Rt 37	34,500		
317 Washington St	FRNT 1200.00 DPTH 255.00			
Watertown, NY 13601	EAST-0329782 NRTH-1792412			
	DEED BOOK 684 PG-495			
	FULL MARKET VALUE	37,912		
TOTAL TAX ---				0.00**
***** 8.003-2-1 *****				
	Wilson Hill Rd		ACCT 1- 21-14	
8.003-2-1	910 Priv forest		New York S 12100	10,400
New York State DEC	Massena 1 405801	10,400	Massena Central Sch	0.00
625 Broadway	ACRES 44.00 BANK9999998	10,400		
Albany, NY 12233	EAST-0315881 NRTH-1792175			
	DEED BOOK 2014 PG-14844			
	FULL MARKET VALUE	11,429		
TOTAL TAX ---				0.00**
***** 15.001-1-11.11 *****				
	Taylor Rd		ACCT 1- 66-11.1	
15.001-1-11.11	322 Rural vac>10		New York S 12100	26,100
New York State DEC	Massena 1 405801	26,100	Massena Central Sch	0.00
625 Broadway	ACRES 83.80 BANK9999998	26,100		
Albany, NY 12233	EAST-0316127 NRTH-1790591			
	DEED BOOK 2014 PG-14844			
	FULL MARKET VALUE	28,681		
TOTAL TAX ---				0.00**
***** 3.004-1-1 *****				
	Croil Is			
3.004-1-1	322 Rural vac>10 - WTRFNT		Public Aut 12360	4276,200
New York State Power Authority	Massena 1 405801	4276,200	Massena Central Sch	0.00
Attn: Sean Doyle	ACRES 711.30	4276,200		
PO Box 700	EAST-0333357 NRTH-1813077			
Massena, NY 13662	DEED BOOK 918 PG-686			
	FULL MARKET VALUE	4699,121		
TOTAL TAX ---				0.00**
***** 8.003-1-2 *****				
	38 Wilson Hill Rd Ext		ACCT 8- 88- 8	
8.003-1-2	971 Wetlands - WTRFNT		Public Aut 12360	4492,200
New York State Power Authority	Massena 1 405801	4492,200	Massena Central Sch	0.00
Attn: Sean Doyle	FRNT 50.00 DPTH	4492,200		
PO Box 700	ACRES 839.00			
Massena, NY 13662	EAST-0317099 NRTH-1796811			
	FULL MARKET VALUE	4936,484		
TOTAL TAX ---				0.00**
*****				

STATE OF NEW YORK  
 COUNTY - St Lawrence  
 SCHOOL - Massena 1  
 TOWN - Louisville  
 SWIS - 405289

2 0 1 5 S C H O O L T A X R O L L  
 WHOLLY EXEMPT SECTION OF THE ROLL - 8  
 OWNERS NAME SEQUENCE  
 UNIFORM PERCENT OF VALUE IS 091.00

PAGE 803  
 VALUATION DATE-JUL 01, 2014  
 TAXABLE STATUS DATE-MAR 01, 2015

TAX MAP PARCEL NUMBER	PROPERTY LOCATION & CLASS	ASSESSMENT	EXEMPTION CODE-----	SCHOOL
CURRENT OWNERS NAME	SCHOOL DISTRICT	LAND	TAX DESCRIPTION	TAXABLE VALUE
CURRENT OWNERS ADDRESS	PARCEL SIZE/GRID COORD	TOTAL	SPECIAL DISTRICTS	TAX AMOUNT
***** 8.003-3-1.2 *****				
8.003-3-1.2	Sh 131			
New York State Power Authority	311 Res vac land		Public Aut 12360	11,600
Attn: Sean Doyle	Massena 1 405801	11,600	Massena Central Sch	0.00
PO Box 700	ACRES 21.20	11,600		
Massena, NY 13662	EAST-0323161 NRTH-1793049			
	DEED BOOK 1103 PG-469			
	FULL MARKET VALUE	12,747		
TOTAL TAX ---				0.00**
***** 8.047-1-21 *****				
8.047-1-21	Off River Dr			
New York State Power Authority	971 Wetlands - WTRFNT		Public Aut 12360	2,400
Power Authority	Massena 1 405801	2,400	Massena Central Sch	0.00
Attn: Sean Doyle	FRNT 123.00 DPTH 76.00	2,400		
PO Box 700	ACRES 0.14			
Massena, NY 13662	EAST-0319540 NRTH-1800221			
	FULL MARKET VALUE	2,637		
TOTAL TAX ---				0.00**
***** 8.047-1-24 *****				
8.047-1-24	Off River Dr			
New York State Power Authority	971 Wetlands - WTRFNT		Public Aut 12360	2,100
Attn: Sean Doyle	Massena 1 405801	2,100	Massena Central Sch	0.00
PO Box 700	FRNT 71.00 DPTH 79.00	2,100		
Massena, NY 13662	ACRES 0.13			
	EAST-0319308 NRTH-1800318			
	FULL MARKET VALUE	2,308		
TOTAL TAX ---				0.00**
***** 8.047-1-26 *****				
8.047-1-26	Off Muskrat Pt			
New York State Power Authority	971 Wetlands - WTRFNT		Public Aut 12360	2,000
Attn: Sean Doyle	Massena 1 405801	2,000	Massena Central Sch	0.00
PO Box 700	FRNT 82.00 DPTH 67.00	2,000		
Massena, NY 13662	ACRES 0.12			
	EAST-0319195 NRTH-1800420			
	FULL MARKET VALUE	2,198		
TOTAL TAX ---				0.00**
***** 8.047-1-27 *****				
8.047-1-27	Off Muskrat Pt			
New York State Power Authority	971 Wetlands - WTRFNT		Public Aut 12360	8,800
Attn: Sean Doyle	Massena 1 405801	8,800	Massena Central Sch	0.00
PO Box 700	FRNT 394.00 DPTH 51.00	8,800		
Massena, NY 13662	ACRES 0.50			
	EAST-0319033 NRTH-1800489			
	FULL MARKET VALUE	9,670		
TOTAL TAX ---				0.00**
*****				



STATE OF NEW YORK  
 COUNTY - St Lawrence  
 SCHOOL - Massena 1  
 TOWN - Louisville  
 SWIS - 405289

2 0 1 5 S C H O O L T A X R O L L  
 WHOLLY EXEMPT SECTION OF THE ROLL - 8  
 OWNERS NAME SEQUENCE  
 UNIFORM PERCENT OF VALUE IS 091.00

PAGE 804  
 VALUATION DATE-JUL 01, 2014  
 TAXABLE STATUS DATE-MAR 01, 2015

TAX MAP PARCEL NUMBER	PROPERTY LOCATION & CLASS	ASSESSMENT	EXEMPTION CODE-----	SCHOOL
CURRENT OWNERS NAME	SCHOOL DISTRICT	LAND	TAX DESCRIPTION	TAXABLE VALUE
CURRENT OWNERS ADDRESS	PARCEL SIZE/GRID COORD	TOTAL	SPECIAL DISTRICTS	TAX AMOUNT
***** 8.047-2-5 *****				
8.047-2-5	River Dr 311 Res vac land - WTRFNT		Public Aut 12360	124,600
New York State Power Authority	Massena 1 405801	124,600	Massena Central Sch	0.00
Attn: Sean Doyle	Wilson Hill Lot 96	124,600		
PO Box 700	157x281x76x224			
Massena, NY 13662	FRNT 76.00 DPTH 252.00			
	EAST-0320407 NRTH-1800015			
	FULL MARKET VALUE	136,923		
TOTAL TAX ---				0.00**
***** 8.047-2-12 *****				
8.047-2-12	Off River Dr 971 Wetlands - WTRFNT		Public Aut 12360	1,700
New York State Power Authority	Massena 1 405801	1,700	Massena Central Sch	0.00
Attn: Sean Doyle	FRNT 58.00 DPTH 67.00	1,700		
PO Box 700	ACRES 0.10			
Massena, NY 13662	EAST-0320543 NRTH-1800171			
	FULL MARKET VALUE	1,868		
TOTAL TAX ---				0.00**
***** 8.047-2-16 *****				
8.047-2-16	Off Panther Pt 971 Wetlands - WTRFNT		Public Aut 12360	2,300
New York State Power Authority	Massena 1 405801	2,300	Massena Central Sch	0.00
Attn: Sean Doyle	FRNT 77.00 DPTH 68.00	2,300		
PO Box 700	ACRES 0.11			
Massena, NY 13662	EAST-0320109 NRTH-1800156			
	FULL MARKET VALUE	2,527		
TOTAL TAX ---				0.00**
***** 8.047-2-17 *****				
8.047-2-17	Off Panther Pt 971 Wetlands - WTRFNT		Public Aut 12360	3,000
New York State Power Authority	Massena 1 405801	3,000	Massena Central Sch	0.00
Attn: Sean Doyle	FRNT 38.00 DPTH 105.00	3,000		
PO Box 700	ACRES 0.12			
Massena, NY 13662	EAST-0320087 NRTH-1800093			
	FULL MARKET VALUE	3,297		
TOTAL TAX ---				0.00**
***** 8.047-3-4 *****				
8.047-3-4	Cougar Pt 311 Res vac land - WTRFNT		Public Aut 12360	79,800
New York State Power Authority	Massena 1 405801	79,800	Massena Central Sch	0.00
Attn: Sean Doyle	Wilson Hill Lot 82	79,800		
PO Box 700	FRNT 72.00 DPTH 182.00			
Massena, NY 13662	EAST-0320863 NRTH-1800041			
	FULL MARKET VALUE	87,692		
TOTAL TAX ---				0.00**

STATE OF NEW YORK  
 COUNTY - St Lawrence  
 SCHOOL - Massena 1  
 TOWN - Louisville  
 SWIS - 405289

2 0 1 5 S C H O O L T A X R O L L  
 WHOLLY EXEMPT SECTION OF THE ROLL - 8  
 OWNERS NAME SEQUENCE  
 UNIFORM PERCENT OF VALUE IS 091.00

PAGE 805  
 VALUATION DATE-JUL 01, 2014  
 TAXABLE STATUS DATE-MAR 01, 2015

TAX MAP PARCEL NUMBER	PROPERTY LOCATION & CLASS	ASSESSMENT	EXEMPTION CODE-----	SCHOOL
CURRENT OWNERS NAME	SCHOOL DISTRICT	LAND	TAX DESCRIPTION	TAXABLE VALUE
CURRENT OWNERS ADDRESS	PARCEL SIZE/GRID COORD	TOTAL	SPECIAL DISTRICTS	TAX AMOUNT
***** 8.047-3-6 *****				
8.047-3-6	River Dr 311 Res vac land - WTRFNT		Public Aut 12360	113,700
New York State Power Authority	Massena 1 405801	113,700	Massena Central Sch	0.00
Attn: Sean Doyle	Wilson Hill Lot 78	113,700		
PO Box 700	150x163x58wFx199			
Massena, NY 13662	FRNT 69.00 DPTH 181.00			
	EAST-0321079 NRTH-1800005			
	FULL MARKET VALUE	124,945		
TOTAL TAX ---				0.00**
***** 8.047-3-20 *****				
8.047-3-20	Off River Dr 971 Wetlands - WTRFNT		Public Aut 12360	2,100
New York State Power Authority	Massena 1 405801	2,100	Massena Central Sch	0.00
Attn: Sean Doyle	FRNT 44.00 DPTH 88.00	2,100		
PO Box 700	ACRES 0.11			
Massena, NY 13662	EAST-0321201 NRTH-1800266			
	FULL MARKET VALUE	2,308		
TOTAL TAX ---				0.00**
***** 8.047-3-21 *****				
8.047-3-21	Off River Dr 971 Wetlands - WTRFNT		Public Aut 12360	2,500
New York State Power Authority	Massena 1 405801	2,500	Massena Central Sch	0.00
Attn: Sean Doyle	FRNT 68.00 DPTH 85.00	2,500		
PO Box 700	ACRES 0.14			
Massena, NY 13662	EAST-0321161 NRTH-1800213			
	FULL MARKET VALUE	2,747		
TOTAL TAX ---				0.00**
***** 8.047-3-22 *****				
8.047-3-22	Off River Dr 971 Wetlands - WTRFNT		Public Aut 12360	2,000
New York State Power Authority	Massena 1 405801	2,000	Massena Central Sch	0.00
Attn: Sean Doyle	FRNT 70.00 DPTH 83.00	2,000		
PO Box 700	ACRES 0.10			
Massena, NY 13662	EAST-0321118 NRTH-1800167			
	FULL MARKET VALUE	2,198		
TOTAL TAX ---				0.00**
***** 8.048-1-15 *****				
8.048-1-15	River Dr 311 Res vac land - WTRFNT		Public Aut 12360	86,200
New York State Power Authority	Massena 1 405801	86,200	Massena Central Sch	0.00
Attn: Sean Doyle	85x196x85x192	86,200		
PO Box 700	Wilson Hill Lot 48			
Massena, NY 13662	FRNT 85.00 DPTH 196.00			
	EAST-0321887 NRTH-1799959			
	FULL MARKET VALUE	94,725		
TOTAL TAX ---				0.00**

STATE OF NEW YORK  
 COUNTY - St Lawrence  
 SCHOOL - Massena 1  
 TOWN - Louisville  
 SWIS - 405289

2 0 1 5 S C H O O L T A X R O L L  
 WHOLLY EXEMPT SECTION OF THE ROLL - 8  
 OWNERS NAME SEQUENCE  
 UNIFORM PERCENT OF VALUE IS 091.00

PAGE 806  
 VALUATION DATE-JUL 01, 2014  
 TAXABLE STATUS DATE-MAR 01, 2015

TAX MAP PARCEL NUMBER	PROPERTY LOCATION & CLASS	ASSESSMENT	EXEMPTION CODE-----	SCHOOL
CURRENT OWNERS NAME	SCHOOL DISTRICT	LAND	TAX DESCRIPTION	TAXABLE VALUE
CURRENT OWNERS ADDRESS	PARCEL SIZE/GRID COORD	TOTAL	SPECIAL DISTRICTS	TAX AMOUNT
***** 8.048-2-14 *****				
	Off River Dr			ACCT 8- 88- 8
8.048-2-14	971 Wetlands - WTRFNT		Public Aut 12360	3,400
New York State Power Authority	Massena 1 405801	3,400	Massena Central Sch	0.00
Attn: Sean Doyle	FRNT 107.00 DPTH 107.00	3,400		
PO Box 700	ACRES 0.25			
Massena, NY 13662	EAST-0322777 NRTH-1800057			
	FULL MARKET VALUE	3,736		
TOTAL TAX ---				0.00**
***** 8.048-2-15 *****				
	Off River Dr			ACCT 8- 88- 8
8.048-2-15	971 Wetlands - WTRFNT		Public Aut 12360	4,200
New York State Power Authority	Massena 1 405801	4,200	Massena Central Sch	0.00
Attn: Sean Doyle	FRNT 112.00 DPTH 102.00	4,200		
PO Box 700	ACRES 0.19			
Massena, NY 13662	EAST-0322704 NRTH-1799979			
	FULL MARKET VALUE	4,615		
TOTAL TAX ---				0.00**
***** 8.054-1-7 *****				
	River Dr			
8.054-1-7	311 Res vac land - WTRFNT		Public Aut 12360	72,800
New York State Power Authority	Massena 1 405801	72,800	Massena Central Sch	0.00
Attn: Sean Doyle	117x228x68wfx175	72,800		
PO Box 700	Wilson Hill			
Massena, NY 13662	FRNT 68.00 DPTH 228.00			
	EAST-0317287 NRTH-1798323			
	FULL MARKET VALUE	80,000		
TOTAL TAX ---				0.00**
***** 8.054-1-12 *****				
	River Dr			
8.054-1-12	311 Res vac land - WTRFNT		Public Aut 12360	90,600
New York State Power Authority	Massena 1 405801	90,600	Massena Central Sch	0.00
Attn: Sean Doyle	95x173x96wfx168	90,600		
PO Box 700	Wilson Hill			
Massena, NY 13662	FRNT 96.00 DPTH 170.00			
	EAST-0317668 NRTH-1798603			
	FULL MARKET VALUE	99,560		
TOTAL TAX ---				0.00**
***** 8.054-1-32 *****				
	River Dr			
8.054-1-32	311 Res vac land - WTRFNT		Public Aut 12360	81,300
New York State Power Authority	Massena 1 405801	81,300	Massena Central Sch	0.00
Attn: Sean Doyle	Wilson Hill Lot 170	81,300		
PO Box 700	95x184x78wfx181			
Massena, NY 13662	FRNT 78.00 DPTH 182.00			
	EAST-0318306 NRTH-1799030			
	FULL MARKET VALUE	89,341		
TOTAL TAX ---				0.00**
*****				

STATE OF NEW YORK  
 COUNTY - St Lawrence  
 SCHOOL - Massena 1  
 TOWN - Louisville  
 SWIS - 405289

2 0 1 5 S C H O O L T A X R O L L  
 WHOLLY EXEMPT SECTION OF THE ROLL - 8  
 OWNERS NAME SEQUENCE  
 UNIFORM PERCENT OF VALUE IS 091.00

PAGE 807  
 VALUATION DATE-JUL 01, 2014  
 TAXABLE STATUS DATE-MAR 01, 2015

TAX MAP PARCEL NUMBER	PROPERTY LOCATION & CLASS	ASSESSMENT	EXEMPTION CODE-----	SCHOOL
CURRENT OWNERS NAME	SCHOOL DISTRICT	LAND	TAX DESCRIPTION	TAXABLE VALUE
CURRENT OWNERS ADDRESS	PARCEL SIZE/GRID COORD	TOTAL	SPECIAL DISTRICTS	TAX AMOUNT
***** 8.054-1-41 *****				
	Off River Dr			ACCT 8- 88- 8
8.054-1-41	971 Wetlands - WTRFNT		Public Aut 12360	3,600
New York State Power Authority	Massena 1 405801	3,600	Massena Central Sch	0.00
Attn: Sean Doyle	FRNT 72.00 DPTH 122.00	3,600		
PO Box 700	ACRES 0.22			
Massena, NY 13662	EAST-0318319 NRTH-1799287			
	FULL MARKET VALUE	3,956		
TOTAL TAX ---				0.00**
***** 8.054-1-54 *****				
	Off Beaver Pt			ACCT 8- 88- 8
8.054-1-54	971 Wetlands - WTRFNT		Public Aut 12360	1,700
New York State Power Authority	Massena 1 405801	1,700	Massena Central Sch	0.00
Attn: Sean Doyle	FRNT 49.00 DPTH 89.00	1,700		
PO Box 700	ACRES 0.11			
Massena, NY 13662	EAST-0317234 NRTH-1798478			
	FULL MARKET VALUE	1,868		
TOTAL TAX ---				0.00**
***** 8.054-1-55 *****				
	Off Beaver Pt			ACCT 8- 88- 8
8.054-1-55	971 Wetlands - WTRFNT		Public Aut 12360	2,700
New York State Power Authority	Massena 1 405801	2,700	Massena Central Sch	0.00
Attn: Sean Doyle	FRNT 103.00 DPTH 77.00	2,700		
PO Box 700	ACRES 0.16			
Massena, NY 13662	EAST-0317162 NRTH-1798498			
	FULL MARKET VALUE	2,967		
TOTAL TAX ---				0.00**
***** 8.054-1-58 *****				
	Off River Dr			ACCT 8- 88- 8
8.054-1-58	971 Wetlands - WTRFNT		Public Aut 12360	1,700
New York State Power Authority	Massena 1 405801	1,700	Massena Central Sch	0.00
Attn: Sean Doyle	FRNT 46.00 DPTH 73.00	1,700		
PO Box 700	ACRES 0.09 BANK9999998			
Massena, NY 13662	EAST-0316869 NRTH-1798316			
	FULL MARKET VALUE	1,868		
TOTAL TAX ---				0.00**
***** 8.055-1-36 *****				
	Off River Dr			ACCT 8- 88- 8
8.055-1-36	971 Wetlands - WTRFNT		Public Aut 12360	2,700
New York State Power Authority	Massena 1 405801	2,700	Massena Central Sch	0.00
Attn: Sean Doyle	FRNT 87.00 DPTH 72.00	2,700		
PO Box 700	ACRES 0.15			
Massena, NY 13662	EAST-0318608 NRTH-1799870			
	FULL MARKET VALUE	2,967		
TOTAL TAX ---				0.00**
*****				

STATE OF NEW YORK  
 COUNTY - St Lawrence  
 SCHOOL - Massena 1  
 TOWN - Louisville  
 SWIS - 405289

2 0 1 5 S C H O O L T A X R O L L  
 WHOLLY EXEMPT SECTION OF THE ROLL - 8  
 OWNERS NAME SEQUENCE  
 UNIFORM PERCENT OF VALUE IS 091.00

PAGE 808  
 VALUATION DATE-JUL 01, 2014  
 TAXABLE STATUS DATE-MAR 01, 2015

TAX MAP PARCEL NUMBER	PROPERTY LOCATION & CLASS	ASSESSMENT	EXEMPTION CODE-----	SCHOOL
CURRENT OWNERS NAME	SCHOOL DISTRICT	LAND	TAX DESCRIPTION	TAXABLE VALUE
CURRENT OWNERS ADDRESS	PARCEL SIZE/GRID COORD	TOTAL	SPECIAL DISTRICTS	TAX AMOUNT
***** 8.055-2-7 *****				
8.055-2-7	River Dr 311 Res vac land - WTRFNT		Public Aut 12360	73,300
New York State Power Authority	Massena 1 405801	73,300	Massena Central Sch	0.00
Attn: Sean Doyle	Wilson Hill Lot 112	73,300		
PO Box 700	100x116x90wFx121			
Massena, NY 13662	FRNT 84.00 DPTH 119.00			
	EAST-0319919 NRTH-1799882			
	FULL MARKET VALUE	80,549		
			TOTAL TAX ---	0.00**
***** 8.056-1-8 *****				
8.056-1-8	River Dr 311 Res vac land - WTRFNT		Public Aut 12360	92,300
New York State Power Authority	Massena 1 405801	92,300	Massena Central Sch	0.00
Attn: Sean Doyle	Wilson Hill Lot 38	92,300		
PO Box 700	FRNT 95.00 DPTH 156.00			
Massena, NY 13662	EAST-0322084 NRTH-1799578			
	FULL MARKET VALUE	101,429		
			TOTAL TAX ---	0.00**
***** 8.056-1-9 *****				
8.056-1-9	River Dr 311 Res vac land - WTRFNT		Public Aut 12360	102,100
New York State Power Authority	Massena 1 405801	102,100	Massena Central Sch	0.00
Attn: Sean Doyle	Wilson Hill Lot 36	102,100		
PO Box 700	133x157x100wFx197			
Massena, NY 13662	FRNT 96.00 DPTH 177.00			
	EAST-0322146 NRTH-1799498			
	FULL MARKET VALUE	112,198		
			TOTAL TAX ---	0.00**
***** 8.056-1-10 *****				
8.056-1-10	River Dr 311 Res vac land - WTRFNT		Public Aut 12360	113,600
New York State Power Authority	Massena 1 405801	113,600	Massena Central Sch	0.00
Attn: Sean Doyle	Wilson Hill Lot 34	113,600		
PO Box 700	145x197x80x181			
Massena, NY 13662	FRNT 74.00 DPTH 189.00			
	EAST-0322237 NRTH-1799428			
	FULL MARKET VALUE	124,835		
			TOTAL TAX ---	0.00**
***** 8.056-1-11 *****				
8.056-1-11	River Dr 311 Res vac land - WTRFNT		Public Aut 12360	112,600
New York State Power Authority	Massena 1 405801	112,600	Massena Central Sch	0.00
Attn: Sean Doyle	Wilson Hill Lot 32	112,600		
PO Box 700	145x181x85x185			
Massena, NY 13662	FRNT 76.00 DPTH 183.00			
	EAST-0322337 NRTH-1799383			
	FULL MARKET VALUE	123,736		
			TOTAL TAX ---	0.00**
*****				

STATE OF NEW YORK  
 COUNTY - St Lawrence  
 SCHOOL - Massena 1  
 TOWN - Louisville  
 SWIS - 405289

2 0 1 5 S C H O O L T A X R O L L  
 WHOLLY EXEMPT SECTION OF THE ROLL - 8  
 OWNERS NAME SEQUENCE  
 UNIFORM PERCENT OF VALUE IS 091.00

PAGE 809  
 VALUATION DATE-JUL 01, 2014  
 TAXABLE STATUS DATE-MAR 01, 2015

TAX MAP PARCEL NUMBER	PROPERTY LOCATION & CLASS	ASSESSMENT	EXEMPTION CODE-----	SCHOOL
CURRENT OWNERS NAME	SCHOOL DISTRICT	LAND	TAX DESCRIPTION	TAXABLE VALUE
CURRENT OWNERS ADDRESS	PARCEL SIZE/GRID COORD	TOTAL	SPECIAL DISTRICTS	TAX AMOUNT
***** 8.056-1-12 *****				
8.056-1-12	River Dr 311 Res vac land - WTRFNT		Public Aut 12360	112,600
New York State Power Authority	Massena 1 405801	112,600	Massena Central Sch	0.00
Attn: Sean Doyle	Wilson Hill Lot 30	112,600		
PO Box 700	145x185x80x201			
Massena, NY 13662	FRNT 74.00 DPTH 193.00			
	EAST-0322448 NRTH-1799387			
	FULL MARKET VALUE	123,736		
			TOTAL TAX ---	0.00**
***** 8.056-1-13 *****				
8.056-1-13	River Dr 311 Res vac land - WTRFNT		Public Aut 12360	116,800
New York State Power Authority	Massena 1 405801	116,800	Massena Central Sch	0.00
Attn: Sean Doyle	Wilson Hill Lot 28	116,800		
PO Box 700	145x201x75x219			
Massena, NY 13662	FRNT 68.00 DPTH 210.00			
	EAST-0322540 NRTH-1799433			
	FULL MARKET VALUE	128,352		
			TOTAL TAX ---	0.00**
***** 8.056-1-14 *****				
8.056-1-14	River Dr 311 Res vac land - WTRFNT		Public Aut 12360	113,600
New York State Power Authority	Massena 1 405801	113,600	Massena Central Sch	0.00
Attn: Sean Doyle	Wilson Hill Lot 26	113,600		
PO Box 700	145x219x90x160			
Massena, NY 13662	FRNT 94.00 DPTH 190.00			
	EAST-0322627 NRTH-1799501			
	FULL MARKET VALUE	124,835		
			TOTAL TAX ---	0.00**
***** 8.056-1-15 *****				
8.056-1-15	River Dr 311 Res vac land - WTRFNT		Public Aut 12360	93,200
New York State Power Authority	Massena 1 405801	93,200	Massena Central Sch	0.00
Attn: Sean Doyle	Wilson Hill Lot 24	93,200		
PO Box 700	112x160x110x200			
Massena, NY 13662	FRNT 109.00 DPTH 180.00			
	EAST-0322684 NRTH-1799582			
	FULL MARKET VALUE	102,418		
			TOTAL TAX ---	0.00**
*****				

STATE OF NEW YORK  
 COUNTY - St Lawrence  
 SCHOOL - Massena 1  
 TOWN - Louisville  
 SWIS - 405289

2 0 1 5 S C H O O L T A X R O L L  
 WHOLLY EXEMPT SECTION OF THE ROLL - 8  
 OWNERS NAME SEQUENCE  
 UNIFORM PERCENT OF VALUE IS 091.00

PAGE 810  
 VALUATION DATE-JUL 01, 2014  
 TAXABLE STATUS DATE-MAR 01, 2015

TAX MAP PARCEL NUMBER	PROPERTY LOCATION & CLASS	ASSESSMENT	EXEMPTION CODE-----	SCHOOL
CURRENT OWNERS NAME	SCHOOL DISTRICT	LAND	TAX DESCRIPTION	TAXABLE VALUE
CURRENT OWNERS ADDRESS	PARCEL SIZE/GRID COORD	TOTAL	SPECIAL DISTRICTS	TAX AMOUNT
***** 8.056-1-16 *****				
8.056-1-16	River Dr 311 Res vac land - WTRFNT		Public Aut 12360	92,300
New York State Power Authority	Massena 1 405801	92,300	Massena Central Sch	0.00
Attn: Sean Doyle	Wilson Hill Lot 22	92,300		
PO Box 700	90x200x95wfx206			
Massena, NY 13662	FRNT 90.00 DPTH 203.00			
	EAST-0322703 NRTH-1799671			
	FULL MARKET VALUE	101,429		
			TOTAL TAX ---	0.00**
***** 8.056-1-30 *****				
8.056-1-30	River Dr 311 Res vac land		Public Aut 12360	5,200
New York State Power Authority	Massena 1 405801	5,200	Massena Central Sch	0.00
Attn: Sean Doyle	Wilson Hill Lot 23	5,200		
PO Box 700	60x30x170x130x200			
Massena, NY 13662	FRNT 60.00 DPTH 30.00			
	EAST-0322632 NRTH-1799189			
	FULL MARKET VALUE	5,714		
			TOTAL TAX ---	0.00**
***** 8.056-1-31 *****				
8.056-1-31	River Dr 311 Res vac land		Public Aut 12360	17,100
New York State Power Authority	Massena 1 405801	17,100	Massena Central Sch	0.00
Attn: Sean Doyle	Wilson Hill Lot 25	17,100		
PO Box 700	90x200x135x200			
Massena, NY 13662	FRNT 90.00 DPTH 200.00			
	EAST-0322537 NRTH-1799150			
	FULL MARKET VALUE	18,791		
			TOTAL TAX ---	0.00**
***** 8.056-1-32 *****				
8.056-1-32	River Dr 311 Res vac land		Public Aut 12360	17,100
New York State Power Authority	Massena 1 405801	17,100	Massena Central Sch	0.00
Attn: Sean Doyle	90x200x130x200	17,100		
PO Box 700	Wilson Hill Lot 27			
Massena, NY 13662	FRNT 90.00 DPTH 200.00			
	EAST-0322420 NRTH-1799134			
	FULL MARKET VALUE	18,791		
			TOTAL TAX ---	0.00**
*****				

STATE OF NEW YORK  
 COUNTY - St Lawrence  
 SCHOOL - Massena 1  
 TOWN - Louisville  
 SWIS - 405289

2 0 1 5 S C H O O L T A X R O L L  
 WHOLLY EXEMPT SECTION OF THE ROLL - 8  
 OWNERS NAME SEQUENCE  
 UNIFORM PERCENT OF VALUE IS 091.00

PAGE 811  
 VALUATION DATE-JUL 01, 2014  
 TAXABLE STATUS DATE-MAR 01, 2015

TAX MAP PARCEL NUMBER	PROPERTY LOCATION & CLASS	ASSESSMENT	EXEMPTION CODE-----	SCHOOL
CURRENT OWNERS NAME	SCHOOL DISTRICT	LAND	TAX DESCRIPTION	TAXABLE VALUE
CURRENT OWNERS ADDRESS	PARCEL SIZE/GRID COORD	TOTAL	SPECIAL DISTRICTS	TAX AMOUNT
***** 8.056-1-33 *****				
8.056-1-33	River Dr 311 Res vac land		Public Aut 12360	17,100
New York State Power Authority	Massena 1 405801	17,100	Massena Central Sch	0.00
Attn: Sean Doyle	90x200x135x200	17,100		
PO Box 700	Wilson Hill Lot 29			
Massena, NY 13662	FRNT 90.00 DPTH 200.00			
	EAST-0322309 NRTH-1799134			
	FULL MARKET VALUE	18,791		
			TOTAL TAX ---	0.00**
***** 8.061-1-28 *****				
8.061-1-28	River Dr 311 Res vac land - WTRFNT		Public Aut 12360	83,600
New York State Power Authority	Massena 1 405801	83,600	Massena Central Sch	0.00
Attn: Sean Doyle	Wilson Hill Lot 278	83,600		
PO Box 700	80x172x100wFx214			
Massena, NY 13662	FRNT 100.00 DPTH 172.00			
	EAST-0314529 NRTH-1797247			
	FULL MARKET VALUE	91,868		
			TOTAL TAX ---	0.00**
***** 8.061-1-69 *****				
8.061-1-69	Off River Dr 971 Wetlands - WTRFNT		Public Aut 12360	2,400
New York State Power Authority	Massena 1 405801	2,400	Massena Central Sch	0.00
Attn: Sean Doyle	FRNT 56.00 DPTH 85.00	2,400		
PO Box 700	ACRES 0.13			
Massena, NY 13662	EAST-0315476 NRTH-1797034			
	FULL MARKET VALUE	2,637		
			TOTAL TAX ---	0.00**
***** 8.061-1-70 *****				
8.061-1-70	Off River Dr 971 Wetlands - WTRFNT		Public Aut 12360	2,200
New York State Power Authority	Massena 1 405801	2,200	Massena Central Sch	0.00
Attn: Sean Doyle	FRNT 79.00 DPTH 78.00	2,200		
PO Box 700	ACRES 0.13			
Massena, NY 13662	EAST-0315415 NRTH-1797072			
	FULL MARKET VALUE	2,418		
			TOTAL TAX ---	0.00**
***** 8.061-1-71 *****				
8.061-1-71	Off River Dr 971 Wetlands - WTRFNT		Public Aut 12360	3,200
New York State Power Authority	Massena 1 405801	3,200	Massena Central Sch	0.00
Attn: Sean Doyle	FRNT 113.00 DPTH 104.00	3,200		
PO Box 700	ACRES 0.19			
Massena, NY 13662	EAST-0315346 NRTH-1797107			
	FULL MARKET VALUE	3,516		
			TOTAL TAX ---	0.00**
*****				



STATE OF NEW YORK  
 COUNTY - St Lawrence  
 SCHOOL - Massena 1  
 TOWN - Louisville  
 SWIS - 405289

2 0 1 5 S C H O O L T A X R O L L  
 WHOLLY EXEMPT SECTION OF THE ROLL - 8  
 OWNERS NAME SEQUENCE  
 UNIFORM PERCENT OF VALUE IS 091.00

PAGE 812  
 VALUATION DATE-JUL 01, 2014  
 TAXABLE STATUS DATE-MAR 01, 2015

TAX MAP PARCEL NUMBER	PROPERTY LOCATION & CLASS	ASSESSMENT	EXEMPTION CODE-----	SCHOOL
CURRENT OWNERS NAME	SCHOOL DISTRICT	LAND	TAX DESCRIPTION	TAXABLE VALUE
CURRENT OWNERS ADDRESS	PARCEL SIZE/GRID COORD	TOTAL	SPECIAL DISTRICTS	TAX AMOUNT
***** 8.061-1-76 *****				
	Off River Dr			ACCT 8- 88- 8
8.061-1-76	971 Wetlands - WTRFNT		Public Aut 12360	3,300
New York State Power Authority	Massena 1 405801	3,300	Massena Central Sch	0.00
Attn: Sean Doyle	FRNT 125.00 DPTH 92.00	3,300		
PO Box 700	ACRES 0.21			
Massena, NY 13662	EAST-0314947 NRTH-1797297			
	FULL MARKET VALUE	3,626		
TOTAL TAX ---				0.00**
***** 8.061-1-78 *****				
	Off River Dr			ACCT 8- 88- 8
8.061-1-78	971 Wetlands - WTRFNT		Public Aut 12360	3,600
New York State Power Authority	Massena 1 405801	3,600	Massena Central Sch	0.00
Attn: Sean Doyle	FRNT 108.00 DPTH 96.00	3,600		
PO Box 700	ACRES 0.23			
Massena, NY 13662	EAST-0314775 NRTH-1797418			
	FULL MARKET VALUE	3,956		
TOTAL TAX ---				0.00**
***** 8.061-1-85 *****				
	Off Crescent Dr			ACCT 8- 88- 8
8.061-1-85	971 Wetlands - WTRFNT		Public Aut 12360	2,800
New York State Power Authority	Massena 1 405801	2,800	Massena Central Sch	0.00
Attn: Sean Doyle	FRNT 77.00 DPTH 101.00	2,800		
PO Box 700	ACRES 0.18			
Massena, NY 13662	EAST-0314172 NRTH-1797666			
	FULL MARKET VALUE	3,077		
TOTAL TAX ---				0.00**
***** 8.061-1-87 *****				
	Off Otter Pt			ACCT 8- 88- 8
8.061-1-87	971 Wetlands - WTRFNT		Public Aut 12360	2,600
New York State Power Authority	Massena 1 405801	2,600	Massena Central Sch	0.00
Attn: Sean Doyle	FRNT 75.00 DPTH 98.00	2,600		
PO Box 700	ACRES 0.17			
Massena, NY 13662	EAST-0314103 NRTH-1797808			
	FULL MARKET VALUE	2,857		
TOTAL TAX ---				0.00**
***** 8.061-1-89 *****				
	Off Otter Pt			ACCT 8- 88- 8
8.061-1-89	971 Wetlands - WTRFNT		Public Aut 12360	2,300
New York State Power Authority	Massena 1 405801	2,300	Massena Central Sch	0.00
Attn: Sean Doyle	FRNT 87.00 DPTH 73.00	2,300		
PO Box 700	ACRES 0.14			
Massena, NY 13662	EAST-0314035 NRTH-1797962			
	FULL MARKET VALUE	2,527		
TOTAL TAX ---				0.00**
*****				

STATE OF NEW YORK  
 COUNTY - St Lawrence  
 SCHOOL - Massena 1  
 TOWN - Louisville  
 SWIS - 405289

2 0 1 5 S C H O O L T A X R O L L  
 WHOLLY EXEMPT SECTION OF THE ROLL - 8  
 OWNERS NAME SEQUENCE  
 UNIFORM PERCENT OF VALUE IS 091.00

PAGE 813  
 VALUATION DATE-JUL 01, 2014  
 TAXABLE STATUS DATE-MAR 01, 2015

TAX MAP PARCEL NUMBER	PROPERTY LOCATION & CLASS	ASSESSMENT	EXEMPTION CODE-----	SCHOOL
CURRENT OWNERS NAME	SCHOOL DISTRICT	LAND	TAX DESCRIPTION	TAXABLE VALUE
CURRENT OWNERS ADDRESS	PARCEL SIZE/GRID COORD	TOTAL	SPECIAL DISTRICTS	TAX AMOUNT
***** 8.061-1-90 *****				
	Off Otter Pt			ACCT 8- 88- 8
8.061-1-90	971 Wetlands - WTRFNT		Public Aut 12360	1,900
New York State Power Authority	Massena 1 405801	1,900	Massena Central Sch	0.00
Attn: Sean Doyle	FRNT 390.00 DPTH 45.00	1,900		
PO Box 700	ACRES 0.41			
Massena, NY 13662	EAST-0313932 NRTH-1798173			
	FULL MARKET VALUE	2,088		
TOTAL TAX ---				0.00**
***** 8.061-1-94 *****				
	Off Crescent Dr			ACCT 8- 88- 8
8.061-1-94	971 Wetlands - WTRFNT		Public Aut 12360	2,900
New York State Power Authority	Massena 1 405801	2,900	Massena Central Sch	0.00
Attn: Sean Doyle	FRNT 98.00 DPTH 88.00	2,900		
PO Box 700	ACRES 0.20			
Massena, NY 13662	EAST-0313528 NRTH-1797701			
	FULL MARKET VALUE	3,187		
TOTAL TAX ---				0.00**
***** 8.061-1-99 *****				
	Off Crescent Dr			ACCT 8- 88- 8
8.061-1-99	971 Wetlands - WTRFNT		Public Aut 12360	2,500
New York State Power Authority	Massena 1 405801	2,500	Massena Central Sch	0.00
Attn: Sean Doyle	FRNT 111.00 DPTH 68.00	2,500		
PO Box 700	ACRES 0.16			
Massena, NY 13662	EAST-0313327 NRTH-1797251			
	FULL MARKET VALUE	2,747		
TOTAL TAX ---				0.00**
***** 8.062-1-10 *****				
	River Dr			
8.062-1-10	311 Res vac land - WTRFNT		Public Aut 12360	105,100
New York State Power Authority	Massena 1 405801	105,100	Massena Central Sch	0.00
Attn: Sean Doyle	Wilson Hill Lot 248	105,100		
PO Box 700	120x226x70wfx224			
Massena, NY 13662	FRNT 70.00 DPTH 226.00			
	EAST-0315772 NRTH-1796957			
	FULL MARKET VALUE	115,495		
TOTAL TAX ---				0.00**
***** 8.062-1-22 *****				
	River Dr			
8.062-1-22	311 Res vac land - WTRFNT		Public Aut 12360	83,700
New York State Power Authority	Massena 1 405801	83,700	Massena Central Sch	0.00
Attn: Sean Doyle	Wilson Hill Lot 224	83,700		
PO Box 700	85x163x88wfx168			
Massena, NY 13662	FRNT 88.00 DPTH 163.00			
	EAST-0316510 NRTH-1797687			
	FULL MARKET VALUE	91,978		
TOTAL TAX ---				0.00**
*****				

STATE OF NEW YORK  
 COUNTY - St Lawrence  
 SCHOOL - Massena 1  
 TOWN - Louisville  
 SWIS - 405289

2 0 1 5 S C H O O L T A X R O L L  
 WHOLLY EXEMPT SECTION OF THE ROLL - 8  
 OWNERS NAME SEQUENCE  
 UNIFORM PERCENT OF VALUE IS 091.00

PAGE 814  
 VALUATION DATE-JUL 01, 2014  
 TAXABLE STATUS DATE-MAR 01, 2015

TAX MAP PARCEL NUMBER	PROPERTY LOCATION & CLASS	ASSESSMENT	EXEMPTION CODE-----	SCHOOL
CURRENT OWNERS NAME	SCHOOL DISTRICT	LAND	TAX DESCRIPTION	TAXABLE VALUE
CURRENT OWNERS ADDRESS	PARCEL SIZE/GRID COORD	TOTAL	SPECIAL DISTRICTS	TAX AMOUNT
***** 8.062-1-68 *****				
	Off River Dr			ACCT 8- 88- 8
8.062-1-68	971 Wetlands - WTRFNT		Public Aut 12360	4,700
New York State Power Authority	Massena 1 405801	4,700	Massena Central Sch	0.00
Attn: Sean Doyle	FRNT 87.00 DPTH 151.00	4,700		
PO Box 700	ACRES 0.29			
Massena, NY 13662	EAST-0315929 NRTH-1797308			
	FULL MARKET VALUE	5,165		
TOTAL TAX ---				0.00**
***** 8.062-1-69 *****				
	Off River Dr			ACCT 8- 88- 8
8.062-1-69	971 Wetlands - WTRFNT		Public Aut 12360	4,000
New York State Power Authority	Massena 1 405801	4,000	Massena Central Sch	0.00
Attn: Sean Doyle	FRNT 85.00 DPTH 133.00	4,000		
PO Box 700	ACRES 0.24			
Massena, NY 13662	EAST-0315883 NRTH-1797228			
	FULL MARKET VALUE	4,396		
TOTAL TAX ---				0.00**
***** 8.062-1-74 *****				
	Off River Dr			ACCT 8- 88- 8
8.062-1-74	971 Wetlands - WTRFNT		Public Aut 12360	2,800
New York State Power Authority	Massena 1 405801	2,800	Massena Central Sch	0.00
Attn: Sean Doyle	FRNT 56.00 DPTH 105.00	2,800		
PO Box 700	ACRES 0.17			
Massena, NY 13662	EAST-0315538 NRTH-1797018			
	FULL MARKET VALUE	3,077		
TOTAL TAX ---				0.00**
***** 9.001-1-1.11 *****				
	743,825 829 Sh 131			ACCT 1- 49- 6
9.001-1-1.11	322 Rural vac>10 - WTRFNT		Public Aut 12360	1544,300
New York State Power Authority	Massena 1 405801	1544,300	Massena Central Sch	0.00
Attn: Sean Doyle	Massena Country Club	1544,300		
PO Box 700	ACRES 406.70			
Massena, NY 13662	EAST-0328666 NRTH-1803254			
	DEED BOOK 594 PG-00546			
	FULL MARKET VALUE	1697,033		
TOTAL TAX ---				0.00**
***** 9.001-1-30 *****				
	1255 Sh 131			ACCT 8- 88-14
9.001-1-30	560 Imprvd beach - WTRFNT		Town Owned 13500	175,100
New York State Power Authority	Massena 1 405801	85,200	Massena Central Sch	0.00
Attn: Sean Doyle	Town Beach	175,100		
PO Box 700	34.90 Ar			
Massena, NY 13662	ACRES 35.10			
	EAST-0343855 NRTH-1804552			
	FULL MARKET VALUE	192,418		
TOTAL TAX ---				0.00**
*****				

STATE OF NEW YORK  
 COUNTY - St Lawrence  
 SCHOOL - Massena 1  
 TOWN - Louisville  
 SWIS - 405289

2 0 1 5 S C H O O L T A X R O L L  
 WHOLLY EXEMPT SECTION OF THE ROLL - 8  
 OWNERS NAME SEQUENCE  
 UNIFORM PERCENT OF VALUE IS 091.00

PAGE 815  
 VALUATION DATE-JUL 01, 2014  
 TAXABLE STATUS DATE-MAR 01, 2015

TAX MAP PARCEL NUMBER	PROPERTY LOCATION & CLASS	ASSESSMENT	EXEMPTION CODE-----	SCHOOL
CURRENT OWNERS NAME	SCHOOL DISTRICT	LAND	TAX DESCRIPTION	TAXABLE VALUE
CURRENT OWNERS ADDRESS	PARCEL SIZE/GRID COORD	TOTAL	SPECIAL DISTRICTS	TAX AMOUNT
***** 14.004-1-9 *****				
14.004-1-9	Sh 37 322 Rural vac>10		Public Aut 12360	23,400
New York State Power Authority	Massena 1 405801	23,400	Massena Central Sch	0.00
Attn: Sean Doyle	FRNT 100.00 DPTH	23,400		
PO Box 700	ACRES 60.50			
Massena, NY 13662	EAST-0306595 NRTH-1782790			
	FULL MARKET VALUE	25,714		
TOTAL TAX ---				0.00**
***** 15.001-2-19.2 *****				
15.001-2-19.2	Sh 131 323 Vacant rural		Public Aut 12360	29,700
New York State Power Authority	Massena 1 405801	29,700	Massena Central Sch	0.00
Attn: Sean Doyle	FRNT 804.00 DPTH 93.00	29,700		
PO Box 700	EAST-0322448 NRTH-1791785			
Massena, NY 13662	DEED BOOK 1104 PG-462			
	FULL MARKET VALUE	32,637		
TOTAL TAX ---				0.00**
***** 15.002-2-2 *****				
15.002-2-2	Off Wallace Rd 932 Forest s532b		Public Aut 12360	20,900
New York State Power Authority	Massena 1 405801	20,900	Massena Central Sch	0.00
Attn: Defense Plant Corp.	Power Line	20,900		
PO Box 700	ACRES 47.90			
Massena, NY 13662	EAST-0333990 NRTH-1788650			
	FULL MARKET VALUE	22,967		
TOTAL TAX ---				0.00**
***** 15.002-2-4.2/1 *****				
15.002-2-4.2/1	Off Wallace Rd 322 Rural vac>10		Public Aut 12360	10950,000
New York State Power Authority	Massena 1 405801	0	Massena Central Sch	0.00
Attn: Sean Doyle	Kv Power Line	10950,000		
PO Box 700	ACRES 47.90			
Massena, NY 13662	EAST-0333990 NRTH-1788650			
	FULL MARKET VALUE	12032,967		
TOTAL TAX ---				0.00**
***** 15.002-2-9./1 *****				
15.002-2-9./1	Wallace Rd 874 Elec-hydro		Public Aut 12360	1500,000
New York State Power Authority	Massena 1 405801	0	Massena Central Sch	0.00
Attn: Sean Doyle	Power Line	1500,000		
PO Box 700	Electric Power Generation			
Massena, NY 13662	EAST-0332400 NRTH-1787120			
	FULL MARKET VALUE	1648,352		
TOTAL TAX ---				0.00**
*****				

STATE OF NEW YORK  
 COUNTY - St Lawrence  
 SCHOOL - Massena 1  
 TOWN - Louisville  
 SWIS - 405289

2 0 1 5 S C H O O L T A X R O L L  
 WHOLLY EXEMPT SECTION OF THE ROLL - 8  
 N A M E S E C T I O N - N  
 UNIFORM PERCENT OF VALUE IS 091.00

PAGE 816  
 VALUATION DATE-JUL 01, 2014  
 TAXABLE STATUS DATE-MAR 01, 2015  
 RPS155/V04/L015  
 CURRENT DATE 8/21/2015

\*\*\* S P E C I A L D I S T R I C T S U M M A R Y \*\*\*

CODE	DISTRICT NAME	TOTAL PARCELS	EXTENSION TYPE	EXTENSION VALUE	AD VALOREM VALUE	EXEMPT AMOUNT	TAXABLE VALUE	TOTAL TAX
------	---------------	---------------	----------------	-----------------	------------------	---------------	---------------	-----------

NO SPECIAL DISTRICTS AT THIS LEVEL

\*\*\* S C H O O L D I S T R I C T S U M M A R Y \*\*\*

CODE	DISTRICT NAME	TOTAL PARCELS	ASSESSED LAND	ASSESSED TOTAL	EXEMPT AMOUNT	TOTAL TAXABLE	TOTAL TAX
					----- STAR AMOUNT	----- STAR TAXABLE	
	Massena 1	68	12644,900	25184,800	25184,800		
405801							
	S U B - T O T A L	68	12644,900	25184,800	25184,800		
	S U B - T O T A L (CONT)						
	T O T A L	68	12644,900	25184,800	25184,800		
	T O T A L (CONT)						

\*\*\* S Y S T E M C O D E S S U M M A R Y \*\*\*

NO SYSTEM EXEMPTIONS AT THIS LEVEL

\*\*\* E X E M P T I O N S U M M A R Y \*\*\*

CODE	DESCRIPTION	TOTAL PARCELS	SCHOOL
12100	New York S	3	71,000
12360	Public Aut	64	24938,700
13500	Town Owned	1	175,100
	T O T A L	68	25184,800

STATE OF NEW YORK  
 COUNTY - St Lawrence  
 SCHOOL - Massena 1  
 TOWN - Louisville  
 SWIS - 405289

2 0 1 5 S C H O O L T A X R O L L  
 WHOLLY EXEMPT SECTION OF THE ROLL - 8  
 N A M E S E C T I O N - N  
 UNIFORM PERCENT OF VALUE IS 091.00

PAGE 817  
 VALUATION DATE-JUL 01, 2014  
 TAXABLE STATUS DATE-MAR 01, 2015  
 RPS155/V04/L015  
 CURRENT DATE 8/21/2015

\*\*\* G R A N D T O T A L S \*\*\*

ROLL SEC	DESCRIPTION	TOTAL PARCELS	ASSESSED LAND	ASSESSED TOTAL	EXEMPT AMOUNT ----- STAR AMOUNT	TOTAL TAXABLE ----- STAR TAXABLE	TAX RATE	TOTAL TAX
	RS 8 TOTAL		12644,900	25184,800	25,184,800			
8	SPEC DIST TAXES WHOLLY EXEMPT	68						

STATE OF NEW YORK  
 COUNTY - St Lawrence  
 SCHOOL - Massena 1  
 TOWN - Louisville  
 SWIS - 405289

2 0 1 5 S C H O O L T A X R O L L  
 WHOLLY EXEMPT SECTION OF THE ROLL - 8  
 OWNERS NAME SEQUENCE  
 UNIFORM PERCENT OF VALUE IS 091.00

PAGE 818  
 VALUATION DATE-JUL 01, 2014  
 TAXABLE STATUS DATE-MAR 01, 2015

TAX MAP PARCEL NUMBER	PROPERTY LOCATION & CLASS	ASSESSMENT	EXEMPTION CODE-----	SCHOOL
CURRENT OWNERS NAME	SCHOOL DISTRICT	LAND	TAX DESCRIPTION	TAXABLE VALUE
CURRENT OWNERS ADDRESS	PARCEL SIZE/GRID COORD	TOTAL	SPECIAL DISTRICTS	TAX AMOUNT
***** 8.004-1-13 *****				
	407 Sh 131			ACCT 1- 34-15
8.004-1-13	210 1 Family Res - WTRFNT		Charitable 25130	411,100
Operation Grateful Nation	Massena 1 405801	173,600	Massena Central Sch	0.00
PO Box 132858	ACRES 3.00	411,100		0.00
The Woodlands, TX 77393-2858	EAST-0327042 NRTH-1798368			
	DEED BOOK 2012 PG-20023			
	FULL MARKET VALUE	451,758		
TOTAL TAX ---				0.00**
*****				

STATE OF NEW YORK  
 COUNTY - St Lawrence  
 SCHOOL - Massena 1  
 TOWN - Louisville  
 SWIS - 405289

2 0 1 5 S C H O O L T A X R O L L  
 WHOLLY EXEMPT SECTION OF THE ROLL - 8  
 N A M E S E C T I O N - 0  
 UNIFORM PERCENT OF VALUE IS 091.00

PAGE 819  
 VALUATION DATE-JUL 01, 2014  
 TAXABLE STATUS DATE-MAR 01, 2015  
 RPS155/V04/L015  
 CURRENT DATE 8/21/2015

\*\*\* S P E C I A L D I S T R I C T S U M M A R Y \*\*\*

CODE	DISTRICT NAME	TOTAL PARCELS	EXTENSION TYPE	EXTENSION VALUE	AD VALOREM VALUE	EXEMPT AMOUNT	TAXABLE VALUE	TOTAL TAX
------	---------------	---------------	----------------	-----------------	------------------	---------------	---------------	-----------

NO SPECIAL DISTRICTS AT THIS LEVEL

\*\*\* S C H O O L D I S T R I C T S U M M A R Y \*\*\*

CODE	DISTRICT NAME	TOTAL PARCELS	ASSESSED LAND	ASSESSED TOTAL	EXEMPT AMOUNT	TOTAL TAXABLE	TOTAL TAX
					----- STAR AMOUNT	----- STAR TAXABLE	
	Massena 1	1	173,600	411,100	411,100		
405801							
	S U B - T O T A L	1	173,600	411,100	411,100		
	S U B - T O T A L (CONT)						
	T O T A L	1	173,600	411,100	411,100		
	T O T A L (CONT)						

\*\*\* S Y S T E M C O D E S S U M M A R Y \*\*\*

NO SYSTEM EXEMPTIONS AT THIS LEVEL

\*\*\* E X E M P T I O N S U M M A R Y \*\*\*

CODE	DESCRIPTION	TOTAL PARCELS	SCHOOL
25130	Charitable	1	411,100
	T O T A L	1	411,100



STATE OF NEW YORK  
 COUNTY - St Lawrence  
 SCHOOL - Massena 1  
 TOWN - Louisville  
 SWIS - 405289

2 0 1 5 S C H O O L T A X R O L L  
 WHOLLY EXEMPT SECTION OF THE ROLL - 8  
 N A M E S E C T I O N - 0  
 UNIFORM PERCENT OF VALUE IS 091.00

PAGE 820  
 VALUATION DATE-JUL 01, 2014  
 TAXABLE STATUS DATE-MAR 01, 2015  
 RPS155/V04/L015  
 CURRENT DATE 8/21/2015

\*\*\* G R A N D T O T A L S \*\*\*

ROLL SEC	DESCRIPTION	TOTAL PARCELS	ASSESSED LAND	ASSESSED TOTAL	EXEMPT AMOUNT ----- STAR AMOUNT	TOTAL TAXABLE ----- STAR TAXABLE	TAX RATE	TOTAL TAX
	RS 8 TOTAL SPEC DIST TAXES		173,600	411,100	411,100			
8	WHOLLY EXEMPT	1						

STATE OF NEW YORK  
 COUNTY - St Lawrence  
 SCHOOL - Massena 1  
 TOWN - Louisville  
 SWIS - 405289

2 0 1 5 S C H O O L T A X R O L L  
 WHOLLY EXEMPT SECTION OF THE ROLL - 8  
 OWNERS NAME SEQUENCE  
 UNIFORM PERCENT OF VALUE IS 091.00

PAGE 821  
 VALUATION DATE-JUL 01, 2014  
 TAXABLE STATUS DATE-MAR 01, 2015

TAX MAP PARCEL NUMBER	PROPERTY LOCATION & CLASS	ASSESSMENT	EXEMPTION CODE-----	SCHOOL
CURRENT OWNERS NAME	SCHOOL DISTRICT	LAND	TAX DESCRIPTION	TAXABLE VALUE
CURRENT OWNERS ADDRESS	PARCEL SIZE/GRID COORD	TOTAL	SPECIAL DISTRICTS	TAX AMOUNT
***** 8.004-2-33 *****				
14845, 14847 Sh 37				
8.004-2-33	620 Religious		Religious 25110	144,400
Pilgrim Holiness Church	Massena 1 405801	45,000	Massena Central Sch	0.00
14847 State Highway 37	FRNT 300.00 DPTH	144,400		
Massena, NY 13662	ACRES 7.50			
	EAST-0335994 NRTH-1794915			
	DEED BOOK 1032 PG-00010			
	FULL MARKET VALUE	158,681		
			TOTAL TAX ---	0.00**
***** 8.004-1-60 *****				
	SH 131			
8.004-1-60	311 Res vac land - WTRFNT		Public Aut 12360	125,100
Power Authority State of NY	Massena 1 405801	125,100	Massena Central Sch	0.00
30 S Pearl St	FRNT 158.00 DPTH 268.00	125,100		
Albany, NY 12207	EAST-0326950 NRTH-1798164			
	FULL MARKET VALUE	137,473		
			TOTAL TAX ---	0.00**
***** 8.065-2-4 *****				
	SH 131			
8.065-2-4	311 Res vac land - WTRFNT		Public Aut 12360	18,500
Power Authority State of NY	Massena 1 405801	18,500	Massena Central Sch	0.00
30 S Pearl St	FRNT 55.00 DPTH 16.00	18,500		
Albany, NY 12207	EAST-0326280 NRTH-1797923			
	FULL MARKET VALUE	20,330		
			TOTAL TAX ---	0.00**
***** 8.065-2-5 *****				
	SH 131			
8.065-2-5	311 Res vac land - WTRFNT		Public Aut 12360	26,200
Power Authority State of NY	Massena 1 405801	26,200	Massena Central Sch	0.00
30 S Pearl St	FRNT 59.00 DPTH 26.00	26,200		
Albany, NY 12207	EAST-0326176 NRTH-1797826			
	FULL MARKET VALUE	28,791		
			TOTAL TAX ---	0.00**
***** 8.065-2-6 *****				
	SH 131			
8.065-2-6	311 Res vac land		Public Aut 12360	3,100
Power Authority State of NY	Massena 1 405801	3,100	Massena Central Sch	0.00
30 S Pearl St	FRNT 23.00 DPTH 61.00	3,100		
Albany, NY 12207	EAST-0326054 NRTH-1797398			
	FULL MARKET VALUE	3,407		
			TOTAL TAX ---	0.00**
*****				

STATE OF NEW YORK  
 COUNTY - St Lawrence  
 SCHOOL - Massena 1  
 TOWN - Louisville  
 SWIS - 405289

2 0 1 5 S C H O O L T A X R O L L  
 WHOLLY EXEMPT SECTION OF THE ROLL - 8  
 OWNERS NAME SEQUENCE  
 UNIFORM PERCENT OF VALUE IS 091.00

PAGE 822  
 VALUATION DATE-JUL 01, 2014  
 TAXABLE STATUS DATE-MAR 01, 2015

TAX MAP PARCEL NUMBER	PROPERTY LOCATION & CLASS	ASSESSMENT	EXEMPTION CODE-----	SCHOOL
CURRENT OWNERS NAME	SCHOOL DISTRICT	LAND	TAX DESCRIPTION	TAXABLE VALUE
CURRENT OWNERS ADDRESS	PARCEL SIZE/GRID COORD	TOTAL	SPECIAL DISTRICTS	TAX AMOUNT
***** 14.002-2-1.111 *****				
	13421 Sh 37			
14.002-2-1.111	971 Wetlands - WTRFNT		Public Aut 12360	4068,700
Power Authority State of NY	Massena 1 405801	4068,700	Massena Central Sch	0.00
30 S Pearl St	ACRES 1931.60 BANK9999998	4068,700		
Albany, NY 12207	EAST-0326890 NRTH-1801049			
	FULL MARKET VALUE	4471,099		
TOTAL TAX ---				0.00**
*****				

STATE OF NEW YORK  
 COUNTY - St Lawrence  
 SCHOOL - Massena 1  
 TOWN - Louisville  
 SWIS - 405289

2 0 1 5 S C H O O L T A X R O L L  
 WHOLLY EXEMPT SECTION OF THE ROLL - 8  
 N A M E S E C T I O N - P  
 UNIFORM PERCENT OF VALUE IS 091.00

PAGE 823  
 VALUATION DATE-JUL 01, 2014  
 TAXABLE STATUS DATE-MAR 01, 2015  
 RPS155/V04/L015  
 CURRENT DATE 8/21/2015

\*\*\* S P E C I A L D I S T R I C T S U M M A R Y \*\*\*

CODE	DISTRICT NAME	TOTAL PARCELS	EXTENSION TYPE	EXTENSION VALUE	AD VALOREM VALUE	EXEMPT AMOUNT	TAXABLE VALUE	TOTAL TAX
------	---------------	---------------	----------------	-----------------	------------------	---------------	---------------	-----------

NO SPECIAL DISTRICTS AT THIS LEVEL

\*\*\* S C H O O L D I S T R I C T S U M M A R Y \*\*\*

CODE	DISTRICT NAME	TOTAL PARCELS	ASSESSED LAND	ASSESSED TOTAL	EXEMPT AMOUNT	TOTAL TAXABLE	TOTAL TAX
					----- STAR AMOUNT	----- STAR TAXABLE	
	Massena 1	6	4286,600	4386,000	4386,000		
405801							
	S U B - T O T A L	6	4286,600	4386,000	4386,000		
	S U B - T O T A L (CONT)						
	T O T A L	6	4286,600	4386,000	4386,000		
	T O T A L (CONT)						

\*\*\* S Y S T E M C O D E S S U M M A R Y \*\*\*

NO SYSTEM EXEMPTIONS AT THIS LEVEL

\*\*\* E X E M P T I O N S U M M A R Y \*\*\*

CODE	DESCRIPTION	TOTAL PARCELS	SCHOOL
12360	Public Aut	5	4241,600
25110	Religious	1	144,400
	T O T A L	6	4386,000

STATE OF NEW YORK  
 COUNTY - St Lawrence  
 SCHOOL - Massena 1  
 TOWN - Louisville  
 SWIS - 405289

2 0 1 5 S C H O O L T A X R O L L  
 WHOLLY EXEMPT SECTION OF THE ROLL - 8  
 N A M E S E C T I O N - P  
 UNIFORM PERCENT OF VALUE IS 091.00

PAGE 824  
 VALUATION DATE-JUL 01, 2014  
 TAXABLE STATUS DATE-MAR 01, 2015  
 RPS155/V04/L015  
 CURRENT DATE 8/21/2015

\*\*\* G R A N D T O T A L S \*\*\*

ROLL SEC	DESCRIPTION	TOTAL PARCELS	ASSESSED LAND	ASSESSED TOTAL	EXEMPT AMOUNT ----- STAR AMOUNT	TOTAL TAXABLE ----- STAR TAXABLE	TAX RATE	TOTAL TAX
	RS 8 TOTAL SPEC DIST TAXES		4286,600	4386,000	4,386,000			
8	WHOLLY EXEMPT	6						

STATE OF NEW YORK  
 COUNTY - St Lawrence  
 SCHOOL - Massena 1  
 TOWN - Louisville  
 SWIS - 405289

2 0 1 5 S C H O O L T A X R O L L  
 WHOLLY EXEMPT SECTION OF THE ROLL - 8  
 OWNERS NAME SEQUENCE  
 UNIFORM PERCENT OF VALUE IS 091.00

PAGE 825  
 VALUATION DATE-JUL 01, 2014  
 TAXABLE STATUS DATE-MAR 01, 2015

TAX MAP PARCEL NUMBER	PROPERTY LOCATION & CLASS	ASSESSMENT	EXEMPTION CODE-----	SCHOOL
CURRENT OWNERS NAME	SCHOOL DISTRICT	LAND	TAX DESCRIPTION	TAXABLE VALUE
CURRENT OWNERS ADDRESS	PARCEL SIZE/GRID COORD	TOTAL	SPECIAL DISTRICTS	TAX AMOUNT
*****				
15.040-3-6	39 Willard Rd			15.040-3-6
Roman Catholic Diocese of Ogdensburg of Ogdensburg 622 Washington St Ogdensburg, NY 13669	620 Religious Massena 1 405801 187x192x197x194 FRNT 187.00 DPTH 192.00 EAST-0323444 NRTH-1786565 DEED BOOK 355 PG-00208 FULL MARKET VALUE	15,800 168,800 185,495	Religious 25110 Massena Central Sch	ACCT 8- 89-15 0.00
				168,800
				0.00
TOTAL TAX ---				0.00**
*****				
15.001-1-17.1	1003 Cr 39			15.001-1-17.1
Roman Catholic Diocese of Ogdensburg 622 Washington St Ogdensburg, NY 13669	620 Religious Massena 1 405801 Church Hall 1 Ar FRNT 208.00 DPTH 208.00 EAST-0319778 NRTH-1789104 DEED BOOK 724 PG-343 FULL MARKET VALUE	60,900 121,100 133,077	Religious 25110 Massena Central Sch	ACCT 8- 89-10 0.00
				121,100
				0.00
TOTAL TAX ---				0.00**
*****				
15.040-3-5	21 Willard Rd			15.040-3-5
Roman Catholic Diocese of Ogdensburg 622 Washington St Ogdensburg, NY 13669	695 Cemetery Massena 1 405801 FRNT 502.00 DPTH ACRES 2.30 EAST-0323097 NRTH-1786495 DEED BOOK 166C PG-01595 FULL MARKET VALUE	12,500 12,500 13,736	NALL CEM 27350 Massena Central Sch	ACCT 8- 89- 5 0.00
				12,500
				0.00
TOTAL TAX ---				0.00**
*****				
15.040-3-7	Off Willard Rd			15.040-3-7
Roman Catholic Diocese of Ogdensburg 622 Washington St Ogdensburg, NY 13669	695 Cemetery Massena 1 405801 200x217 FRNT 200.00 DPTH 217.00 ACRES 5.50 EAST-0323141 NRTH-1786792 DEED BOOK 910 PG-01002 FULL MARKET VALUE	29,700 29,700 32,637	Religious 25110 Massena Central Sch	ACCT 8- 89-13 0.00
				29,700
				0.00
TOTAL TAX ---				0.00**
*****				

STATE OF NEW YORK  
 COUNTY - St Lawrence  
 SCHOOL - Massena 1  
 TOWN - Louisville  
 SWIS - 405289

2 0 1 5 S C H O O L T A X R O L L  
 WHOLLY EXEMPT SECTION OF THE ROLL - 8  
 N A M E S E C T I O N - R  
 UNIFORM PERCENT OF VALUE IS 091.00

PAGE 826  
 VALUATION DATE-JUL 01, 2014  
 TAXABLE STATUS DATE-MAR 01, 2015  
 RPS155/V04/L015  
 CURRENT DATE 8/21/2015

\*\*\* S P E C I A L D I S T R I C T S U M M A R Y \*\*\*

CODE	DISTRICT NAME	TOTAL PARCELS	EXTENSION TYPE	EXTENSION VALUE	AD VALOREM VALUE	EXEMPT AMOUNT	TAXABLE VALUE	TOTAL TAX
------	---------------	---------------	----------------	-----------------	------------------	---------------	---------------	-----------

NO SPECIAL DISTRICTS AT THIS LEVEL

\*\*\* S C H O O L D I S T R I C T S U M M A R Y \*\*\*

CODE	DISTRICT NAME	TOTAL PARCELS	ASSESSED LAND	ASSESSED TOTAL	EXEMPT AMOUNT	TOTAL TAXABLE	TOTAL TAX
					----- STAR AMOUNT	----- STAR TAXABLE	
405801	Massena 1	4	118,900	332,100	332,100		
	S U B - T O T A L	4	118,900	332,100	332,100		
	S U B - T O T A L (CONT)						
	T O T A L	4	118,900	332,100	332,100		
	T O T A L (CONT)						

\*\*\* S Y S T E M C O D E S S U M M A R Y \*\*\*

NO SYSTEM EXEMPTIONS AT THIS LEVEL

\*\*\* E X E M P T I O N S U M M A R Y \*\*\*

CODE	DESCRIPTION	TOTAL PARCELS	SCHOOL
25110	Religious	3	319,600
27350	NALL CEM	1	12,500
	T O T A L	4	332,100

STATE OF NEW YORK  
 COUNTY - St Lawrence  
 SCHOOL - Massena 1  
 TOWN - Louisville  
 SWIS - 405289

2 0 1 5 S C H O O L T A X R O L L  
 WHOLLY EXEMPT SECTION OF THE ROLL - 8  
 N A M E S E C T I O N - R  
 UNIFORM PERCENT OF VALUE IS 091.00

PAGE 827  
 VALUATION DATE-JUL 01, 2014  
 TAXABLE STATUS DATE-MAR 01, 2015  
 RPS155/V04/L015  
 CURRENT DATE 8/21/2015

\*\*\* G R A N D T O T A L S \*\*\*

ROLL SEC	DESCRIPTION	TOTAL PARCELS	ASSESSED LAND	ASSESSED TOTAL	EXEMPT AMOUNT ----- STAR AMOUNT	TOTAL TAXABLE ----- STAR TAXABLE	TAX RATE	TOTAL TAX
	RS 8 TOTAL SPEC DIST TAXES		118,900	332,100	332,100			
8	WHOLLY EXEMPT	4						



STATE OF NEW YORK  
 COUNTY - St Lawrence  
 SCHOOL - Massena 1  
 TOWN - Louisville  
 SWIS - 405289

2 0 1 5 S C H O O L T A X R O L L  
 WHOLLY EXEMPT SECTION OF THE ROLL - 8  
 OWNERS NAME SEQUENCE  
 UNIFORM PERCENT OF VALUE IS 091.00

PAGE 828  
 VALUATION DATE-JUL 01, 2014  
 TAXABLE STATUS DATE-MAR 01, 2015

TAX MAP PARCEL NUMBER	PROPERTY LOCATION & CLASS	ASSESSMENT	EXEMPTION CODE-----	SCHOOL
CURRENT OWNERS NAME	SCHOOL DISTRICT	LAND	TAX DESCRIPTION	TAXABLE VALUE
CURRENT OWNERS ADDRESS	PARCEL SIZE/GRID COORD	TOTAL	SPECIAL DISTRICTS	TAX AMOUNT
***** 8.065-3-3 *****				
	Off SH 131			
8.065-3-3	311 Res vac land		Public Aut 12360	2,700
Smith Donald F	Massena 1 405801	2,700	Massena Central Sch	0.00
305 State Highway 131	FRNT 49.00 DPTH 14.00	2,700		
Massena, NY 13662-3483	EAST-0324732 NRTH-1797244			
	DEED BOOK 2015 PG-6687			
PRIOR OWNER ON 3/01/2015	FULL MARKET VALUE	2,967		
Power Authority State of NY				
TOTAL TAX ---				0.00**
*****				

STATE OF NEW YORK  
 COUNTY - St Lawrence  
 SCHOOL - Massena 1  
 TOWN - Louisville  
 SWIS - 405289

2015 SCHOOL TAX ROLL  
 WHOLLY EXEMPT SECTION OF THE ROLL - 8  
 NAME SECTION - S  
 UNIFORM PERCENT OF VALUE IS 091.00

PAGE 829  
 VALUATION DATE-JUL 01, 2014  
 TAXABLE STATUS DATE-MAR 01, 2015  
 RPS155/V04/L015  
 CURRENT DATE 8/21/2015

\*\*\* SPECIAL DISTRICT SUMMARY \*\*\*

CODE	DISTRICT NAME	TOTAL PARCELS	EXTENSION TYPE	EXTENSION VALUE	AD VALOREM VALUE	EXEMPT AMOUNT	TAXABLE VALUE	TOTAL TAX
------	---------------	---------------	----------------	-----------------	------------------	---------------	---------------	-----------

NO SPECIAL DISTRICTS AT THIS LEVEL

\*\*\* SCHOOL DISTRICT SUMMARY \*\*\*

CODE	DISTRICT NAME	TOTAL PARCELS	ASSESSED LAND	ASSESSED TOTAL	EXEMPT AMOUNT	TOTAL TAXABLE	TOTAL TAX
					----- STAR AMOUNT	----- STAR TAXABLE	
	Massena 1	1	2,700	2,700	2,700		
405801							
	S U B - T O T A L	1	2,700	2,700	2,700		
	S U B - T O T A L (CONT)						
	T O T A L	1	2,700	2,700	2,700		
	T O T A L (CONT)						

\*\*\* SYSTEM CODES SUMMARY \*\*\*

NO SYSTEM EXEMPTIONS AT THIS LEVEL

\*\*\* EXEMPTION SUMMARY \*\*\*

CODE	DESCRIPTION	TOTAL PARCELS	SCHOOL
12360	Public Aut	1	2,700
	T O T A L	1	2,700

STATE OF NEW YORK  
 COUNTY - St Lawrence  
 SCHOOL - Massena 1  
 TOWN - Louisville  
 SWIS - 405289

2 0 1 5 S C H O O L T A X R O L L  
 WHOLLY EXEMPT SECTION OF THE ROLL - 8  
 N A M E S E C T I O N - S  
 UNIFORM PERCENT OF VALUE IS 091.00

PAGE 830  
 VALUATION DATE-JUL 01, 2014  
 TAXABLE STATUS DATE-MAR 01, 2015  
 RPS155/V04/L015  
 CURRENT DATE 8/21/2015

\*\*\* G R A N D T O T A L S \*\*\*

ROLL SEC	DESCRIPTION	TOTAL PARCELS	ASSESSED LAND	ASSESSED TOTAL	EXEMPT AMOUNT ----- STAR AMOUNT	TOTAL TAXABLE ----- STAR TAXABLE	TAX RATE	TOTAL TAX
	RS 8 TOTAL SPEC DIST TAXES		2,700	2,700	2,700			
8	WHOLLY EXEMPT	1						

STATE OF NEW YORK  
 COUNTY - St Lawrence  
 SCHOOL - Massena 1  
 TOWN - Louisville  
 SWIS - 405289

2 0 1 5 S C H O O L T A X R O L L  
 WHOLLY EXEMPT SECTION OF THE ROLL - 8  
 OWNERS NAME SEQUENCE  
 UNIFORM PERCENT OF VALUE IS 091.00

PAGE 831  
 VALUATION DATE-JUL 01, 2014  
 TAXABLE STATUS DATE-MAR 01, 2015

TAX MAP PARCEL NUMBER	PROPERTY LOCATION & CLASS	ASSESSMENT	EXEMPTION CODE-----	SCHOOL
CURRENT OWNERS NAME	SCHOOL DISTRICT	LAND	TAX DESCRIPTION	TAXABLE VALUE
CURRENT OWNERS ADDRESS	PARCEL SIZE/GRID COORD	TOTAL	SPECIAL DISTRICTS	TAX AMOUNT
***** 8.002-1-51 *****				
8.002-1-51	SH 131			
Town of Louisville	311 Res vac land - WTRFNT		Town Owned 13500	2443,200
14810 State Highway 37	Massena 1 405801	2443,200	Massena Central Sch	0.00
Massena, NY 13662	FRNT 2699.00 DPTH 616.00	2443,200		
	ACRES 25.50			
	EAST-0331407 NRTH-1803490			
	DEED BOOK 2007 PG-8464			
	FULL MARKET VALUE	2684,835		
			TOTAL TAX ---	0.00**
***** 8.004-1-54.1 *****				
8.004-1-54.1	Sh 131			
Town of Louisville	322 Rural vac>10 - WTRFNT		Town Owned 13500	2170,000
Attn: Town Clerk	Massena 1 405801	2170,000	Massena Central Sch	0.00
14810 State Highway 37	FRNT 1591.00 DPTH	2170,000		
Massena, NY 13662	ACRES 43.70			
	EAST-0327772 NRTH-1799473			
	DEED BOOK 2002 PG-3006			
	FULL MARKET VALUE	2384,615		
			TOTAL TAX ---	0.00**
***** 8.004-3-21.1 *****				
8.004-3-21.1	14806 Sh 37			
Town of Louisville	651 Highway gar		Town Owned 13500	111,400
Attn: Town Clerk	Massena 1 405801	29,700	Massena Central Sch	0.00
14810 State Highway 37	Town Barn	111,400		
Massena, NY 13662	FRNT 309.00 DPTH 721.00			
	ACRES 5.30			
	EAST-0335472 NRTH-1793861			
	DEED BOOK 683 PG-103			
	FULL MARKET VALUE	122,418		
			TOTAL TAX ---	0.00**
***** 8.004-3-28.1 *****				
8.004-3-28.1	14810 Sh 37			
Town of Louisville	652 Govt bldgs		Town Owned 13500	1549,700
Attn: Town Clerk	Massena 1 405801	40,000	Massena Central Sch	0.00
14810 State Highway 37	FRNT 138.00 DPTH 438.00	1549,700		
Massena, NY 13662	ACRES 3.00			
	EAST-0335958 NRTH-1793972			
	DEED BOOK 2002 PG-18497			
	FULL MARKET VALUE	1702,967		
			TOTAL TAX ---	0.00**
*****				

STATE OF NEW YORK  
 COUNTY - St Lawrence  
 SCHOOL - Massena 1  
 TOWN - Louisville  
 SWIS - 405289

2 0 1 5 S C H O O L T A X R O L L  
 WHOLLY EXEMPT SECTION OF THE ROLL - 8  
 OWNERS NAME SEQUENCE  
 UNIFORM PERCENT OF VALUE IS 091.00

PAGE 832  
 VALUATION DATE-JUL 01, 2014  
 TAXABLE STATUS DATE-MAR 01, 2015

TAX MAP PARCEL NUMBER	PROPERTY LOCATION & CLASS	ASSESSMENT	EXEMPTION CODE-----	SCHOOL
CURRENT OWNERS NAME	SCHOOL DISTRICT	LAND	TAX DESCRIPTION	TAXABLE VALUE
CURRENT OWNERS ADDRESS	PARCEL SIZE/GRID COORD	TOTAL	SPECIAL DISTRICTS	TAX AMOUNT
***** 8.055-2-28 *****				
8.055-2-28	River Dr 311 Res vac land		Town Owned 13500	17,700
Town of Louisville	Massena 1 405801	17,700	Massena Central Sch	0.00
Attn: Town Clerk	Wilson Hill Lot 111	17,700		
14810 State Highway 37	95x200x112x200			
Massena, NY 13662	FRNT 95.00 DPTH 200.00			
	EAST-0320021 NRTH-1799695			
	DEED BOOK 1999 PG-6967			
	FULL MARKET VALUE	19,451		
			TOTAL TAX ---	0.00**
***** 8.055-2-29 *****				
8.055-2-29	River Dr 311 Res vac land		Town Owned 13500	18,300
Town of Louisville	Massena 1 405801	18,300	Massena Central Sch	0.00
Attn: Town Clerk	Wilson Hill Lot 113	18,300		
14810 State Highway 37	100x200x132x200			
Massena, NY 13662	FRNT 100.00 DPTH 200.00			
	EAST-0319898 NRTH-1799682			
	DEED BOOK 1999 PG-6967			
	FULL MARKET VALUE	20,110		
			TOTAL TAX ---	0.00**
***** 8.055-2-30 *****				
8.055-2-30	River Dr 311 Res vac land		Town Owned 13500	18,800
Town of Louisville	Massena 1 405801	18,800	Massena Central Sch	0.00
Attn: Town Clerk	Wilson Hill Lot 115	18,800		
14810 State Highway 37	104x200x130x200			
Massena, NY 13662	FRNT 104.00 DPTH 200.00			
	EAST-0319804 NRTH-1799671			
	DEED BOOK 1999 PG-6967			
	FULL MARKET VALUE	20,659		
			TOTAL TAX ---	0.00**
***** 8.055-2-31 *****				
8.055-2-31	River Dr 311 Res vac land		Town Owned 13500	17,700
Town of Louisville	Massena 1 405801	17,700	Massena Central Sch	0.00
Attn: Town Clerk	95x200x130x200	17,700		
14810 State Highway 37	Wilson Hill Lot 117			
Massena, NY 13662	FRNT 95.00 DPTH 200.00			
	EAST-0319684 NRTH-1799703			
	DEED BOOK 1999 PG-6967			
	FULL MARKET VALUE	19,451		
			TOTAL TAX ---	0.00**
*****				

STATE OF NEW YORK  
 COUNTY - St Lawrence  
 SCHOOL - Massena 1  
 TOWN - Louisville  
 SWIS - 405289

2 0 1 5 S C H O O L T A X R O L L  
 WHOLLY EXEMPT SECTION OF THE ROLL - 8  
 OWNERS NAME SEQUENCE  
 UNIFORM PERCENT OF VALUE IS 091.00

PAGE 833  
 VALUATION DATE-JUL 01, 2014  
 TAXABLE STATUS DATE-MAR 01, 2015

TAX MAP PARCEL NUMBER	PROPERTY LOCATION & CLASS	ASSESSMENT	EXEMPTION CODE-----	SCHOOL
CURRENT OWNERS NAME	SCHOOL DISTRICT	LAND	TAX DESCRIPTION	TAXABLE VALUE
CURRENT OWNERS ADDRESS	PARCEL SIZE/GRID COORD	TOTAL	SPECIAL DISTRICTS	TAX AMOUNT
***** 8.055-2-32 *****				
8.055-2-32	River Dr 311 Res vac land		Town Owned 13500	20,600
Town of Louisville	Massena 1 405801	20,600	Massena Central Sch	0.00
Attn: Town Clerk	Wilson Hill Lot 119	20,600		
14810 State Highway 37	126x200x115x200			
Massena, NY 13662	FRNT 126.00 DPTH 200.00			
	EAST-0319590 NRTH-1799740			
	DEED BOOK 1999 PG-6967			
	FULL MARKET VALUE	22,637		
			TOTAL TAX ---	0.00**
***** 8.055-2-33 *****				
8.055-2-33	River Dr 311 Res vac land		Town Owned 13500	18,300
Town of Louisville	Massena 1 405801	18,300	Massena Central Sch	0.00
Attn: Town Clerk	Wilson Hill Lot 121	18,300		
14810 State Highway 37	FRNT 100.00 DPTH 200.00			
Massena, NY 13662	EAST-0319487 NRTH-1799793			
	DEED BOOK 1999 PG-6967			
	FULL MARKET VALUE	20,110		
			TOTAL TAX ---	0.00**
***** 8.055-2-34 *****				
8.055-2-34	River Dr 311 Res vac land		Town Owned 13500	18,300
Town of Louisville	Massena 1 405801	18,300	Massena Central Sch	0.00
Attn: Town Clerk	Wilson Hill Lot 123	18,300		
14810 State Highway 37	FRNT 100.00 DPTH 200.00			
Massena, NY 13662	EAST-0319399 NRTH-1799830			
	DEED BOOK 1999 PG-6967			
	FULL MARKET VALUE	20,110		
			TOTAL TAX ---	0.00**
***** 8.055-2-35 *****				
8.055-2-35	River Dr 311 Res vac land		Town Owned 13500	18,900
Town of Louisville	Massena 1 405801	18,900	Massena Central Sch	0.00
Attn: Town Clerk	Wilson Hill Lot 125	18,900		
14810 State Highway 37	FRNT 105.00 DPTH 200.00			
Massena, NY 13662	EAST-0319316 NRTH-1799892			
	DEED BOOK 1999 PG-6967			
	FULL MARKET VALUE	20,769		
			TOTAL TAX ---	0.00**
*****				

STATE OF NEW YORK  
 COUNTY - St Lawrence  
 SCHOOL - Massena 1  
 TOWN - Louisville  
 SWIS - 405289

2 0 1 5 S C H O O L T A X R O L L  
 WHOLLY EXEMPT SECTION OF THE ROLL - 8  
 OWNERS NAME SEQUENCE  
 UNIFORM PERCENT OF VALUE IS 091.00

PAGE 834  
 VALUATION DATE-JUL 01, 2014  
 TAXABLE STATUS DATE-MAR 01, 2015

TAX MAP PARCEL NUMBER	PROPERTY LOCATION & CLASS	ASSESSMENT	EXEMPTION CODE-----	SCHOOL
CURRENT OWNERS NAME	SCHOOL DISTRICT	LAND	TAX DESCRIPTION	TAXABLE VALUE
CURRENT OWNERS ADDRESS	PARCEL SIZE/GRID COORD	TOTAL	SPECIAL DISTRICTS	TAX AMOUNT
***** 8.056-1-34 *****				
8.056-1-34	River Dr 311 Res vac land		Town Owned 13500	18,300
Town of Louisville	Massena 1 405801	18,300	Massena Central Sch	0.00
Attn: Town Clerk	Wilson Hill Lot 31	18,300		
14810 State Highway 37	FRNT 100.00 DPTH 200.00			
Massena, NY 13662	EAST-0322204 NRTH-1799154			
	DEED BOOK 1999 PG-6967			
	FULL MARKET VALUE	20,110		
			TOTAL TAX ---	0.00**
***** 8.056-1-35 *****				
8.056-1-35	River Dr 311 Res vac land		Town Owned 13500	16,000
Town of Louisville	Massena 1 405801	16,000	Massena Central Sch	0.00
Attn: Town Clerk	Wilson Hill Lot 33	16,000		
14810 State Highway 37	80x200x135x200			
Massena, NY 13662	FRNT 80.00 DPTH 200.00			
	EAST-0322104 NRTH-1799212			
	DEED BOOK 1999 PG-6967			
	FULL MARKET VALUE	17,582		
			TOTAL TAX ---	0.00**
***** 8.056-1-36 *****				
8.056-1-36	River Dr 311 Res vac land		Town Owned 13500	16,000
Town of Louisville	Massena 1 405801	16,000	Massena Central Sch	0.00
Attn: Town Clerk	Wilson Hill Lot 35	16,000		
14810 State Highway 37	80x200x135x200			
Massena, NY 13662	FRNT 80.00 DPTH 200.00			
	EAST-0322024 NRTH-1799274			
	DEED BOOK 1999 PG-6967			
	FULL MARKET VALUE	17,582		
			TOTAL TAX ---	0.00**
***** 8.056-1-37 *****				
8.056-1-37	River Dr 311 Res vac land		Town Owned 13500	18,000
Town of Louisville	Massena 1 405801	18,000	Massena Central Sch	0.00
Attn: Town Clerk	Wilson Hill Lot 37	18,000		
14810 State Highway 37	97x200x125x200			
Massena, NY 13662	FRNT 97.00 DPTH 200.00			
	EAST-0321958 NRTH-1799373			
	DEED BOOK 1999 PG-6967			
	FULL MARKET VALUE	19,780		
			TOTAL TAX ---	0.00**
*****				

STATE OF NEW YORK  
 COUNTY - St Lawrence  
 SCHOOL - Massena 1  
 TOWN - Louisville  
 SWIS - 405289

2 0 1 5 S C H O O L T A X R O L L  
 WHOLLY EXEMPT SECTION OF THE ROLL - 8  
 OWNERS NAME SEQUENCE  
 UNIFORM PERCENT OF VALUE IS 091.00

PAGE 835  
 VALUATION DATE-JUL 01, 2014  
 TAXABLE STATUS DATE-MAR 01, 2015

TAX MAP PARCEL NUMBER	PROPERTY LOCATION & CLASS	ASSESSMENT	EXEMPTION CODE-----	SCHOOL
CURRENT OWNERS NAME	SCHOOL DISTRICT	LAND	TAX DESCRIPTION	TAXABLE VALUE
CURRENT OWNERS ADDRESS	PARCEL SIZE/GRID COORD	TOTAL	SPECIAL DISTRICTS	TAX AMOUNT
***** 8.061-1-42 *****				
8.061-1-42	River Dr 311 Res vac land		Town Owned 13500	19,900
Town of Louisville	Massena 1 405801	19,900	Massena Central Sch	0.00
Attn: Town Clerk	Wilson Hill Lot 293	19,900		
14810 State Highway 37	115x200x95x200			
Massena, NY 13662	FRNT 115.00 DPTH 200.00			
	EAST-0314060 NRTH-1796945			
	DEED BOOK 1999 PG-6967			
	FULL MARKET VALUE	21,868		
			TOTAL TAX ---	0.00**
***** 8.061-1-43 *****				
8.061-1-43	River Dr 311 Res vac land		Town Owned 13500	19,900
Town of Louisville	Massena 1 405801	19,900	Massena Central Sch	0.00
Attn: Town Clerk	Wilson Hill Lot 295	19,900		
14810 State Highway 37	115x200x95x200			
Massena, NY 13662	FRNT 115.00 DPTH 200.00			
	EAST-0313968 NRTH-1796906			
	DEED BOOK 1999 PG-6967			
	FULL MARKET VALUE	21,868		
			TOTAL TAX ---	0.00**
***** 8.061-1-44 *****				
8.061-1-44	River Dr 311 Res vac land		Town Owned 13500	18,300
Town of Louisville	Massena 1 405801	18,300	Massena Central Sch	0.00
Attn: Town Clerk	Wilson Hill Lot 297	18,300		
14810 State Highway 37	100x200x90x200			
Massena, NY 13662	FRNT 100.00 DPTH 200.00			
	EAST-0313881 NRTH-1796861			
	DEED BOOK 1999 PG-6967			
	FULL MARKET VALUE	20,110		
			TOTAL TAX ---	0.00**
***** 8.061-1-45 *****				
8.061-1-45	River Dr 311 Res vac land		Town Owned 13500	19,500
Town of Louisville	Massena 1 405801	19,500	Massena Central Sch	0.00
Attn: Town Clerk	Wilson Hill Lot 299	19,500		
14810 State Highway 37	FRNT 110.00 DPTH 200.00			
Massena, NY 13662	EAST-0313779 NRTH-1796818			
	DEED BOOK 1999 PG-6967			
	FULL MARKET VALUE	21,429		
			TOTAL TAX ---	0.00**
*****				



STATE OF NEW YORK  
 COUNTY - St Lawrence  
 SCHOOL - Massena 1  
 TOWN - Louisville  
 SWIS - 405289

2 0 1 5 S C H O O L T A X R O L L  
 WHOLLY EXEMPT SECTION OF THE ROLL - 8  
 OWNERS NAME SEQUENCE  
 UNIFORM PERCENT OF VALUE IS 091.00

PAGE 836  
 VALUATION DATE-JUL 01, 2014  
 TAXABLE STATUS DATE-MAR 01, 2015

TAX MAP PARCEL NUMBER	PROPERTY LOCATION & CLASS	ASSESSMENT	EXEMPTION CODE-----	SCHOOL
CURRENT OWNERS NAME	SCHOOL DISTRICT	LAND	TAX DESCRIPTION	TAXABLE VALUE
CURRENT OWNERS ADDRESS	PARCEL SIZE/GRID COORD	TOTAL	SPECIAL DISTRICTS	TAX AMOUNT
***** 8.061-1-46 *****				
8.061-1-46	River Dr 311 Res vac land		Town Owned 13500	18,900
Town of Louisville	Massena 1 405801	18,900	Massena Central Sch	0.00
Attn: Town Clerk	Wilson Hill Lot 301	18,900		
14810 State Highway 37	FRNT 105.00 DPTH 200.00			
Massena, NY 13662	EAST-0313687 NRTH-1796764			
	DEED BOOK 1999 PG-6967			
	FULL MARKET VALUE	20,769		
			TOTAL TAX ---	0.00**
***** 8.061-2-1 *****				
8.061-2-1	25 Wilson Hill Rd Ext 822 Water supply		Town Owned 13500	579,000
Town of Louisville	Massena 1 405801	30,000	Massena Central Sch	0.00
Attn: Town Clerk	FRNT 260.00 DPTH 325.00	579,000		
14810 State Highway 37	ACRES 2.00			
Massena, NY 13662	EAST-0313953 NRTH-1796402			
	DEED BOOK 2005 PG-5947			
	FULL MARKET VALUE	636,264		
			TOTAL TAX ---	0.00**
***** 8.062-1-35 *****				
8.062-1-35	River Dr 311 Res vac land		Town Owned 13500	18,700
Town of Louisville	Massena 1 405801	18,700	Massena Central Sch	0.00
Attn: Town Clerk	Wilson Hill Lot 223	18,700		
14810 State Highway 37	FRNT 103.00 DPTH 200.00			
Massena, NY 13662	EAST-0316740 NRTH-1797540			
	DEED BOOK 1999 PG-6967			
	FULL MARKET VALUE	20,549		
			TOTAL TAX ---	0.00**
***** 8.062-1-43.1 *****				
8.062-1-43.1	River Dr 311 Res vac land		Town Owned 13500	32,200
Town of Louisville	Massena 1 405801	32,200	Massena Central Sch	0.00
Attn: Town Clerk	Wilson Hill	32,200		
14810 State Highway 37	Lots 239, 241 & 243			
Massena, NY 13662	FRNT 316.00 DPTH 200.00			
	EAST-0316177 NRTH-1796951			
	DEED BOOK 1999 PG-6967			
	FULL MARKET VALUE	35,385		
			TOTAL TAX ---	0.00**
*****				

STATE OF NEW YORK  
 COUNTY - St Lawrence  
 SCHOOL - Massena 1  
 TOWN - Louisville  
 SWIS - 405289

2 0 1 5 S C H O O L T A X R O L L  
 WHOLLY EXEMPT SECTION OF THE ROLL - 8  
 OWNERS NAME SEQUENCE  
 UNIFORM PERCENT OF VALUE IS 091.00

PAGE 837  
 VALUATION DATE-JUL 01, 2014  
 TAXABLE STATUS DATE-MAR 01, 2015

TAX MAP PARCEL NUMBER	PROPERTY LOCATION & CLASS	ASSESSMENT	EXEMPTION CODE-----	SCHOOL
CURRENT OWNERS NAME	SCHOOL DISTRICT	LAND	TAX DESCRIPTION	TAXABLE VALUE
CURRENT OWNERS ADDRESS	PARCEL SIZE/GRID COORD	TOTAL	SPECIAL DISTRICTS	TAX AMOUNT
***** 8.065-3-2 *****				
8.065-3-2	SH 131			
Town of Louisville	311 Res vac land - WTRFNT		Town Owned 13500	135,600
% Town Clerk	Massena 1 405801	135,600	Massena Central Sch	0.00
14810 State Highway 37	FRNT 510.00 DPTH	135,600		
Massena, NY 13662	ACRES 5.60			
	EAST-0325170 NRTH-1797063			
	DEED BOOK 2007 PG-8463			
	FULL MARKET VALUE	149,011		
			TOTAL TAX ---	0.00**
***** 9.062-1-3 *****				
9.062-1-3	320 Warren Ln			
Town of Louisville	323 Vacant rural		Town Owned 13500	10,000
Attn: Town Clerk	Massena 1 405801	10,000	Massena Central Sch	0.00
14810 State Highway 37	Sp10000	10,000		
Massena, NY 13662	FRNT 51.00 DPTH 200.00			
	EAST-0340677 NRTH-1797246			
	DEED BOOK 2001 PG-3398			
	FULL MARKET VALUE	10,989		
			TOTAL TAX ---	0.00**
***** 15.001-3-4.1 *****				
15.001-3-4.1	44 Arena Dr			
Town of Louisville	521 Stadium		Town Owned 13500	1063,500
Attn: Town Clerk	Massena 1 405801	32,600	Massena Central Sch	0.00
14810 State Highway 37	Arena & Park	1063,500		
Massena, NY 13662	ACRES 15.30			
	EAST-0323551 NRTH-1784184			
	DEED BOOK 779 PG-00117			
	FULL MARKET VALUE	1168,681		
			TOTAL TAX ---	0.00**
***** 15.003-2-8.2 *****				
15.003-2-8.2	844 CR 36			
Town of Louisville	822 Water supply		Town Owned 13500	700,000
14810 State Highway 37	Massena 1 405801	30,000	Massena Central Sch	0.00
Massena, NY 13662-3146	FRNT 200.00 DPTH 402.00	700,000		
	ACRES 1.80			
	EAST-0320388 NRTH-1780227			
	DEED BOOK 2012 PG-12600			
	FULL MARKET VALUE	769,231		
			TOTAL TAX ---	0.00**
*****				

STATE OF NEW YORK  
 COUNTY - St Lawrence  
 SCHOOL - Massena 1  
 TOWN - Louisville  
 SWIS - 405289

2 0 1 5 S C H O O L T A X R O L L  
 WHOLLY EXEMPT SECTION OF THE ROLL - 8  
 OWNERS NAME SEQUENCE  
 UNIFORM PERCENT OF VALUE IS 091.00

PAGE 838  
 VALUATION DATE-JUL 01, 2014  
 TAXABLE STATUS DATE-MAR 01, 2015

TAX MAP PARCEL NUMBER	PROPERTY LOCATION & CLASS	ASSESSMENT	EXEMPTION CODE-----	SCHOOL
CURRENT OWNERS NAME	SCHOOL DISTRICT	LAND	TAX DESCRIPTION	TAXABLE VALUE
CURRENT OWNERS ADDRESS	PARCEL SIZE/GRID COORD	TOTAL	SPECIAL DISTRICTS	TAX AMOUNT
***** 15.048-1-5.1 *****				
15.048-1-5.1	8 Lincoln Dr			ACCT 8- 88-12.1
Town of Louisville	652 Govt bldgs		Town Owned 13500	97,200
Attn: Town Clerk	Massena 1 405801	8,000	Massena Central Sch	0.00
14810 State Highway 37	Town Adm Hall	97,200		
Massena, NY 13662	90x70x80x101			
	FRNT 90.00 DPTH 85.00			
	EAST-0322848 NRTH-1785387			
	FULL MARKET VALUE	106,813		
			TOTAL TAX ---	0.00**
***** 15.048-1-11 *****				
15.048-1-11	Cr 39			ACCT 1- 82-15
Town of Louisville	314 Rural vac<10 - WTRFNT		Town Owned 13500	2,300
Attn: Town Clerk	Massena 1 405801	2,300	Massena Central Sch	0.00
14810 State Highway 37	Road Bridge	2,300		
Massena, NY 13662	River River			
	Vacant Wm Lafeve Land			
	FRNT 110.00 DPTH 110.00			
	EAST-0322898 NRTH-1785859			
	FULL MARKET VALUE	2,527		
			TOTAL TAX ---	0.00**
***** 15.048-1-12 *****				
15.048-1-12	Cr 39			ACCT 8- 60- 7
Town of Louisville	314 Rural vac<10		Town Owned 13500	1,500
Attn: Town Clerk	Massena 1 405801	1,500	Massena Central Sch	0.00
14810 State Highway 37	42x68x42x70	1,500		
Massena, NY 13662	FRNT 42.00 DPTH			
	ACRES 0.70			
	EAST-0322897 NRTH-1785749			
	FULL MARKET VALUE	1,648		
			TOTAL TAX ---	0.00**
***** 15.048-2-6 *****				
15.048-2-6	733 & 735 Cr 39			ACCT 8- 88-15
Town of Louisville	662 Police/fire		Town Owned 13500	94,100
Attn: Town Clerk	Massena 1 405801	10,600	Massena Central Sch	0.00
14810 State Highway 37	Town Fire Dept	94,100		
Massena, NY 13662	Lot & Building			
	80x185x135x264			
	FRNT 80.00 DPTH 185.00			
	EAST-0324012 NRTH-1784051			
	FULL MARKET VALUE	103,407		
			TOTAL TAX ---	0.00**

STATE OF NEW YORK  
 COUNTY - St Lawrence  
 SCHOOL - Massena 1  
 TOWN - Louisville  
 SWIS - 405289

2 0 1 5 S C H O O L T A X R O L L  
 WHOLLY EXEMPT SECTION OF THE ROLL - 8  
 OWNERS NAME SEQUENCE  
 UNIFORM PERCENT OF VALUE IS 091.00

PAGE 839  
 VALUATION DATE-JUL 01, 2014  
 TAXABLE STATUS DATE-MAR 01, 2015

TAX MAP PARCEL NUMBER	PROPERTY LOCATION & CLASS	ASSESSMENT	EXEMPTION CODE-----	SCHOOL
CURRENT OWNERS NAME	SCHOOL DISTRICT	LAND	TAX DESCRIPTION	TAXABLE VALUE
CURRENT OWNERS ADDRESS	PARCEL SIZE/GRID COORD	TOTAL	SPECIAL DISTRICTS	TAX AMOUNT
***** 23.002-2-6 *****				
	Cr 39			ACCT 8- 88-13
23.002-2-6	910 Priv forest		Town Owned 13500	31,500
Town of Louisville	Massena 1 405801	31,500	Massena Central Sch	0.00
Attn: Town Clerk	151ar Town Dump	31,500		
14810 State Highway 37	ACRES 126.20			
Massena, NY 13662	EAST-0328319 NRTH-1775341			
	FULL MARKET VALUE	34,615		
TOTAL TAX ---				0.00**
*****				

STATE OF NEW YORK  
 COUNTY - St Lawrence  
 SCHOOL - Massena 1  
 TOWN - Louisville  
 SWIS - 405289

2 0 1 5 S C H O O L T A X R O L L  
 WHOLLY EXEMPT SECTION OF THE ROLL - 8  
 N A M E S E C T I O N - T  
 UNIFORM PERCENT OF VALUE IS 091.00

PAGE 840  
 VALUATION DATE-JUL 01, 2014  
 TAXABLE STATUS DATE-MAR 01, 2015  
 RPS155/V04/L015  
 CURRENT DATE 8/21/2015

\*\*\* S P E C I A L D I S T R I C T S U M M A R Y \*\*\*

CODE	DISTRICT NAME	TOTAL PARCELS	EXTENSION TYPE	EXTENSION VALUE	AD VALOREM VALUE	EXEMPT AMOUNT	TAXABLE VALUE	TOTAL TAX
------	---------------	---------------	----------------	-----------------	------------------	---------------	---------------	-----------

NO SPECIAL DISTRICTS AT THIS LEVEL

\*\*\* S C H O O L D I S T R I C T S U M M A R Y \*\*\*

CODE	DISTRICT NAME	TOTAL PARCELS	ASSESSED LAND	ASSESSED TOTAL	EXEMPT AMOUNT	TOTAL TAXABLE	TOTAL TAX
					----- STAR AMOUNT	----- STAR TAXABLE	
	Massena 1	33	5339,300	9353,300	9353,300		
405801							
	S U B - T O T A L	33	5339,300	9353,300	9353,300		
	S U B - T O T A L (CONT)						
	T O T A L	33	5339,300	9353,300	9353,300		
	T O T A L (CONT)						

\*\*\* S Y S T E M C O D E S S U M M A R Y \*\*\*

NO SYSTEM EXEMPTIONS AT THIS LEVEL

\*\*\* E X E M P T I O N S U M M A R Y \*\*\*

CODE	DESCRIPTION	TOTAL PARCELS	SCHOOL
13500	Town Owned	33	9353,300
	T O T A L	33	9353,300

STATE OF NEW YORK  
 COUNTY - St Lawrence  
 SCHOOL - Massena 1  
 TOWN - Louisville  
 SWIS - 405289

2 0 1 5 S C H O O L T A X R O L L  
 WHOLLY EXEMPT SECTION OF THE ROLL - 8  
 N A M E S E C T I O N - T  
 UNIFORM PERCENT OF VALUE IS 091.00

PAGE 841  
 VALUATION DATE-JUL 01, 2014  
 TAXABLE STATUS DATE-MAR 01, 2015  
 RPS155/V04/L015  
 CURRENT DATE 8/21/2015

\*\*\* G R A N D T O T A L S \*\*\*

ROLL SEC	DESCRIPTION	TOTAL PARCELS	ASSESSED LAND	ASSESSED TOTAL	EXEMPT AMOUNT ----- STAR AMOUNT	TOTAL TAXABLE ----- STAR TAXABLE	TAX RATE	TOTAL TAX
	RS 8 TOTAL SPEC DIST TAXES		5339,300	9353,300	9,353,300			
8	WHOLLY EXEMPT	33						

STATE OF NEW YORK  
 COUNTY - St Lawrence  
 SCHOOL - Massena 1  
 TOWN - Louisville  
 SWIS - 405289

2 0 1 5 S C H O O L T A X R O L L  
 WHOLLY EXEMPT SECTION OF THE ROLL - 8  
 OWNERS NAME SEQUENCE  
 UNIFORM PERCENT OF VALUE IS 091.00

PAGE 842  
 VALUATION DATE-JUL 01, 2014  
 TAXABLE STATUS DATE-MAR 01, 2015

TAX MAP PARCEL NUMBER	PROPERTY LOCATION & CLASS	ASSESSMENT	EXEMPTION CODE-----	SCHOOL
CURRENT OWNERS NAME	SCHOOL DISTRICT	LAND	TAX DESCRIPTION	TAXABLE VALUE
CURRENT OWNERS ADDRESS	PARCEL SIZE/GRID COORD	TOTAL	SPECIAL DISTRICTS	TAX AMOUNT
***** 8.056-1-29.1 *****				
8.056-1-29.1	River Dr 311 Res vac land		Town Owned 13500	22,900
Willson Thomas J	Massena 1 405801	22,900	Massena Central Sch	0.00
Willson Anita P	Wilson Hill Lot 21	22,900		
694 State Highway 131	60x200x175x170x30			
Massena, NY 13662-3184	FRNT 181.00 DPTH ACRES 1.30			
PRIOR OWNER ON 3/01/2015	EAST-0322787 NRTH-1799370			
Town of Louisville	DEED BOOK 2015 PG-5962			
	FULL MARKET VALUE	25,165		
TOTAL TAX ---				0.00**
*****				

STATE OF NEW YORK  
 COUNTY - St Lawrence  
 SCHOOL - Massena 1  
 TOWN - Louisville  
 SWIS - 405289

2015 SCHOOL TAX ROLL  
 WHOLLY EXEMPT SECTION OF THE ROLL - 8  
 NAME SECTION - W  
 UNIFORM PERCENT OF VALUE IS 091.00

PAGE 843  
 VALUATION DATE-JUL 01, 2014  
 TAXABLE STATUS DATE-MAR 01, 2015  
 RPS155/V04/L015  
 CURRENT DATE 8/21/2015

\*\*\* SPECIAL DISTRICT SUMMARY \*\*\*

CODE	DISTRICT NAME	TOTAL PARCELS	EXTENSION TYPE	EXTENSION VALUE	AD VALOREM VALUE	EXEMPT AMOUNT	TAXABLE VALUE	TOTAL TAX
------	---------------	---------------	----------------	-----------------	------------------	---------------	---------------	-----------

NO SPECIAL DISTRICTS AT THIS LEVEL

\*\*\* SCHOOL DISTRICT SUMMARY \*\*\*

CODE	DISTRICT NAME	TOTAL PARCELS	ASSESSED LAND	ASSESSED TOTAL	EXEMPT AMOUNT	TOTAL TAXABLE	TOTAL TAX
					----- STAR AMOUNT	----- STAR TAXABLE	
	Massena 1	1	22,900	22,900	22,900		
405801							
	S U B - T O T A L	1	22,900	22,900	22,900		
	S U B - T O T A L (CONT)						
	T O T A L	1	22,900	22,900	22,900		
	T O T A L (CONT)						

\*\*\* SYSTEM CODES SUMMARY \*\*\*

NO SYSTEM EXEMPTIONS AT THIS LEVEL

\*\*\* EXEMPTION SUMMARY \*\*\*

CODE	DESCRIPTION	TOTAL PARCELS	SCHOOL
13500	Town Owned	1	22,900
	T O T A L	1	22,900



STATE OF NEW YORK  
 COUNTY - St Lawrence  
 SCHOOL - Massena 1  
 TOWN - Louisville  
 SWIS - 405289

2 0 1 5 S C H O O L T A X R O L L  
 WHOLLY EXEMPT SECTION OF THE ROLL - 8  
 N A M E S E C T I O N - W  
 UNIFORM PERCENT OF VALUE IS 091.00

PAGE 844  
 VALUATION DATE-JUL 01, 2014  
 TAXABLE STATUS DATE-MAR 01, 2015  
 RPS155/V04/L015  
 CURRENT DATE 8/21/2015

\*\*\* G R A N D T O T A L S \*\*\*

ROLL SEC	DESCRIPTION	TOTAL PARCELS	ASSESSED LAND	ASSESSED TOTAL	EXEMPT AMOUNT ----- STAR AMOUNT	TOTAL TAXABLE ----- STAR TAXABLE	TAX RATE	TOTAL TAX
	RS 8 TOTAL SPEC DIST TAXES		22,900	22,900	22,900			
8	WHOLLY EXEMPT	1						

STATE OF NEW YORK  
 COUNTY - St Lawrence  
 SCHOOL - Massena 1  
 TOWN - Louisville  
 SWIS - 405289

2 0 1 5 S C H O O L T A X R O L L  
 WHOLLY EXEMPT SECTION OF THE ROLL - 8  
 UNIFORM PERCENT OF VALUE IS 091.00

PAGE 845  
 VALUATION DATE-JUL 01, 2014  
 TAXABLE STATUS DATE-MAR 01, 2015  
 RPS155/V04/L015  
 CURRENT DATE 8/21/2015

R O L L S U B S E C T I O N - - T O T A L S

\*\*\* S P E C I A L D I S T R I C T S U M M A R Y \*\*\*

CODE	DISTRICT NAME	TOTAL PARCELS	EXTENSION TYPE	EXTENSION VALUE	AD VALOREM VALUE	EXEMPT AMOUNT	TAXABLE VALUE	TOTAL TAX
------	---------------	---------------	----------------	-----------------	------------------	---------------	---------------	-----------

NO SPECIAL DISTRICTS AT THIS LEVEL

\*\*\* S C H O O L D I S T R I C T S U M M A R Y \*\*\*

CODE	DISTRICT NAME	TOTAL PARCELS	ASSESSED LAND	ASSESSED TOTAL	EXEMPT AMOUNT	TOTAL TAXABLE	TOTAL TAX
					-----	-----	
					STAR AMOUNT	STAR TAXABLE	
	Massena 1	133	23017,500	46541,700	46541,700		
405801	S U B - T O T A L	133	23017,500	46541,700	46541,700		
	S U B - T O T A L (CONT)						
	T O T A L	133	23017,500	46541,700	46541,700		
	T O T A L (CONT)						

\*\*\* S Y S T E M C O D E S S U M M A R Y \*\*\*

NO SYSTEM EXEMPTIONS AT THIS LEVEL

\*\*\* E X E M P T I O N S U M M A R Y \*\*\*

CODE	DESCRIPTION	TOTAL PARCELS	SCHOOL
12100	New York S	3	71,000
12360	Public Aut	71	29186,500
13500	Town Owned	41	9662,000
25110	Religious	10	1235,200
25120	Educational	1	4536,200

STATE OF NEW YORK  
 COUNTY - St Lawrence  
 SCHOOL - Massena 1  
 TOWN - Louisville  
 SWIS - 405289

2 0 1 5 S C H O O L T A X R O L L  
 WHOLLY EXEMPT SECTION OF THE ROLL - 8  
 UNIFORM PERCENT OF VALUE IS 091.00

PAGE 846  
 VALUATION DATE-JUL 01, 2014  
 TAXABLE STATUS DATE-MAR 01, 2015  
 RPS155/V04/L015  
 CURRENT DATE 8/21/2015

R O L L S U B S E C T I O N - - T O T A L S

\*\*\* E X E M P T I O N S U M M A R Y \*\*\*

CODE	DESCRIPTION	TOTAL PARCELS	SCHOOL
25130	Charitable	1	411,100
25210	Hospital	1	198,000
26400	Vol Fire D	1	550,000
27350	NALL CEM	3	41,700
28110	Housing De	1	650,000
	T O T A L	133	46541,700

\*\*\* G R A N D T O T A L S \*\*\*

ROLL SEC	DESCRIPTION	TOTAL PARCELS	ASSESSED LAND	ASSESSED TOTAL	EXEMPT AMOUNT ----- STAR AMOUNT	TOTAL TAXABLE ----- STAR TAXABLE	TAX RATE	TOTAL TAX
	RS 8 TOTAL		23017,500	46541,700	46,541,700			
8	SPEC DIST TAXES WHOLLY EXEMPT	133						

STATE OF NEW YORK  
 COUNTY - St Lawrence  
 SCHOOL - Massena 1  
 TOWN - Louisville  
 SWIS - 405289

2015 SCHOOL TAX ROLL  
 WHOLLY EXEMPT SECTION OF THE ROLL - 8  
 UNIFORM PERCENT OF VALUE IS 091.00

PAGE 847  
 VALUATION DATE-JUL 01, 2014  
 TAXABLE STATUS DATE-MAR 01, 2015  
 RPS155/V04/L015  
 CURRENT DATE 8/21/2015

R O L L S E C T I O N T O T A L S

\*\*\* S P E C I A L D I S T R I C T S U M M A R Y \*\*\*

CODE	DISTRICT NAME	TOTAL PARCELS	EXTENSION TYPE	EXTENSION VALUE	AD VALOREM VALUE	EXEMPT AMOUNT	TAXABLE VALUE	TOTAL TAX
------	---------------	---------------	----------------	-----------------	------------------	---------------	---------------	-----------

NO SPECIAL DISTRICTS AT THIS LEVEL

\*\*\* S C H O O L D I S T R I C T S U M M A R Y \*\*\*

CODE	DISTRICT NAME	TOTAL PARCELS	ASSESSED LAND	ASSESSED TOTAL	EXEMPT AMOUNT	TOTAL TAXABLE	TOTAL TAX
					-----	-----	
					STAR AMOUNT	STAR TAXABLE	
	Massena 1	133	23017,500	46541,700	46541,700		
405801	S U B - T O T A L	133	23017,500	46541,700	46541,700		
	S U B - T O T A L (CONT)						
	T O T A L	133	23017,500	46541,700	46541,700		
	T O T A L (CONT)						

\*\*\* S Y S T E M C O D E S S U M M A R Y \*\*\*

NO SYSTEM EXEMPTIONS AT THIS LEVEL

\*\*\* E X E M P T I O N S U M M A R Y \*\*\*

CODE	DESCRIPTION	TOTAL PARCELS	SCHOOL
12100	New York S	3	71,000
12360	Public Aut	71	29186,500
13500	Town Owned	41	9662,000
25110	Religious	10	1235,200
25120	Educational	1	4536,200

STATE OF NEW YORK  
 COUNTY - St Lawrence  
 SCHOOL - Massena 1  
 TOWN - Louisville  
 SWIS - 405289

2 0 1 5 S C H O O L T A X R O L L  
 WHOLLY EXEMPT SECTION OF THE ROLL - 8  
 UNIFORM PERCENT OF VALUE IS 091.00

PAGE 848  
 VALUATION DATE-JUL 01, 2014  
 TAXABLE STATUS DATE-MAR 01, 2015  
 RPS155/V04/L015  
 CURRENT DATE 8/21/2015

R O L L S E C T I O N T O T A L S

\*\*\* E X E M P T I O N S U M M A R Y \*\*\*

CODE	DESCRIPTION	TOTAL PARCELS	SCHOOL
25130	Charitable	1	411,100
25210	Hospital	1	198,000
26400	Vol Fire D	1	550,000
27350	NALL CEM	3	41,700
28110	Housing De	1	650,000
	T O T A L	133	46541,700

\*\*\* G R A N D T O T A L S \*\*\*

ROLL SEC	DESCRIPTION	TOTAL PARCELS	ASSESSED LAND	ASSESSED TOTAL	EXEMPT AMOUNT ----- STAR AMOUNT	TOTAL TAXABLE ----- STAR TAXABLE	TAX RATE	TOTAL TAX
	RS 8 TOTAL		23017,500	46541,700	46,541,700			
8	SPEC DIST TAXES WHOLLY EXEMPT	133						

STATE OF NEW YORK  
 COUNTY - St Lawrence  
 SCHOOL - Massena 1  
 TOWN - Louisville  
 SWIS - 405289

2 0 1 5 S C H O O L T A X R O L L

PAGE 849  
 VALUATION DATE-JUL 01, 2014  
 TAXABLE STATUS DATE-MAR 01, 2015  
 RPS155/V04/L015  
 CURRENT DATE 8/21/2015

S W I S T O T A L S

\*\*\* S P E C I A L D I S T R I C T S U M M A R Y \*\*\*

CODE	DISTRICT NAME	TOTAL PARCELS	EXTENSION TYPE	EXTENSION VALUE	AD VALOREM VALUE	EXEMPT AMOUNT	TAXABLE VALUE	TAX RATE	TOTAL TAX
------	---------------	---------------	----------------	-----------------	------------------	---------------	---------------	----------	-----------

NO SPECIAL DISTRICTS AT THIS LEVEL

\*\*\* S C H O O L D I S T R I C T S U M M A R Y \*\*\*

CODE	DISTRICT NAME	TOTAL PARCELS	ASSESSED LAND	ASSESSED TOTAL	EXEMPT AMOUNT	TOTAL TAXABLE	TAX RATE	TOTAL TAX
					----- STAR AMOUNT	----- STAR TAXABLE		
405801	Massena 1	1648	59234,600	171107,588	47352,671	123,754,917		
					29076,520	94,678,397	19.981077	1,891,774.06
	S U B - T O T A L	1648	59234,600	171107,588	47352,671	123,754,917		
	S U B - T O T A L (CONT)				29076,520	94,678,397		1,891,774.06
	T O T A L	1648	59234,600	171107,588	47352,671	123,754,917		
	T O T A L (CONT)				29076,520	94,678,397		1,891,774.06

\*\*\* S Y S T E M C O D E S S U M M A R Y \*\*\*

NO SYSTEM EXEMPTIONS AT THIS LEVEL

\*\*\* E X E M P T I O N S U M M A R Y \*\*\*

CODE	DESCRIPTION	TOTAL PARCELS	SCHOOL
12100	New York S	3	71,000
12360	Public Aut	71	29186,500
13500	Town Owned	41	9662,000
25110	Religious	10	1235,200
25120	Educationa	1	4536,200



STATE OF NEW YORK  
 COUNTY - St Lawrence  
 SCHOOL - Massena 1  
 TOWN - Louisville  
 SWIS - 405289

2 0 1 5 S C H O O L T A X R O L L

PAGE 851  
 VALUATION DATE-JUL 01, 2014  
 TAXABLE STATUS DATE-MAR 01, 2015  
 RPS155/V04/L015  
 CURRENT DATE 8/21/2015

S W I S T O T A L S

\*\*\* G R A N D T O T A L S \*\*\*

ROLL SEC	DESCRIPTION	TOTAL PARCELS	ASSESSED LAND	ASSESSED TOTAL	EXEMPT AMOUNT ----- STAR AMOUNT	TOTAL TAXABLE ----- STAR TAXABLE	TAX RATE
	Massena Central Sc			1350,382		1,350,382	
	SPEC DIST TAXES					1,350,382	19.981077
5	SPECIAL FRANCHISE	5					26,982.09
	Massena Central Sc		77,900	3030,128		3,030,128	
	SPEC DIST TAXES					3,030,128	19.981077
6	UTILITIES & N.C.	8					60,545.22
					46541,700		
8	SPEC DIST TAXES WHOLLY EXEMPT	133					
	Massena Central Sc		59234,600	171107,588	47,352,671	123,754,917	
	SPEC DIST TAXES				29076,520	94,678,397	19.981077
*	SUB TOTAL	1,648					1,891,774.06
	Massena Central Sc		59234,600	171107,588	47,352,671	123,754,917	
	SPEC DIST TAXES				29076,520	94,678,397	19.981077
**	GRAND TOTAL	1,648					1,891,774.06



STATE OF NEW YORK  
 COUNTY - St Lawrence  
 SCHOOL - Massena 1  
 TOWN - Massena  
 VILLAGE - Massena  
 SWIS - 405801

2 0 1 5 S C H O O L T A X R O L L  
 T A X A B L E SECTION OF THE ROLL - 1  
 OWNERS NAME SEQUENCE  
 UNIFORM PERCENT OF VALUE IS 100.00

PAGE 852  
 VALUATION DATE-JUL 01, 2014  
 TAXABLE STATUS DATE-MAR 01, 2015

TAX MAP PARCEL NUMBER	PROPERTY LOCATION & CLASS	ASSESSMENT	EXEMPTION CODE-----	SCHOOL
CURRENT OWNERS NAME	SCHOOL DISTRICT	LAND	TAX DESCRIPTION	TAXABLE VALUE
CURRENT OWNERS ADDRESS	PARCEL SIZE/GRID COORD	TOTAL	SPECIAL DISTRICTS	TAX AMOUNT
***** 9.075-7-28.112 *****				
9.075-7-28.112	15 Harrowgate Commons			BILL 1915
Harrowgate Properties	710 Manufacture		Massena Central Sch	1800,000
Attn: NNY Newspapers	Massena 1 405801	187,500		32,729.18
Chief Operating Officer	Harrowgate Commons	1800,000		
260 Washington St	Johnson News Bldg			
Watertown, NY 13601	Johnson Bldg			
	ACRES 1.95			
	EAST-0355050 NRTH-1794219			
	FULL MARKET VALUE	1800,000		
TOTAL TAX ---				32,729.18**
				DATE #1 09/30/15
				AMT DUE 32,729.18
*****				

STATE OF NEW YORK  
 COUNTY - St Lawrence  
 SCHOOL - Massena 1  
 TOWN - Massena  
 VILLAGE - Massena  
 SWIS - 405801

2 0 1 5 S C H O O L T A X R O L L  
 T A X A B L E SECTION OF THE ROLL - 1  
 N A M E S E C T I O N -  
 UNIFORM PERCENT OF VALUE IS 100.00

PAGE 853  
 VALUATION DATE-JUL 01, 2014  
 TAXABLE STATUS DATE-MAR 01, 2015  
 RPS155/V04/L015  
 CURRENT DATE 8/21/2015

\*\*\* S P E C I A L D I S T R I C T S U M M A R Y \*\*\*

CODE	DISTRICT NAME	TOTAL PARCELS	EXTENSION TYPE	EXTENSION VALUE	AD VALOREM VALUE	EXEMPT AMOUNT	TAXABLE VALUE	TOTAL TAX
------	---------------	---------------	----------------	-----------------	------------------	---------------	---------------	-----------

NO SPECIAL DISTRICTS AT THIS LEVEL

\*\*\* S C H O O L D I S T R I C T S U M M A R Y \*\*\*

CODE	DISTRICT NAME	TOTAL PARCELS	ASSESSED LAND	ASSESSED TOTAL	EXEMPT AMOUNT	TOTAL TAXABLE	TOTAL TAX
					----- STAR AMOUNT	----- STAR TAXABLE	
	Massena 1	1	187,500	1800,000		1,800,000	
405801						1,800,000	32,729.18
	S U B - T O T A L	1	187,500	1800,000		1,800,000	
	S U B - T O T A L (CONT)					1,800,000	32,729.18
	T O T A L	1	187,500	1800,000		1,800,000	
	T O T A L (CONT)					1,800,000	32,729.18

\*\*\* S Y S T E M C O D E S S U M M A R Y \*\*\*

NO SYSTEM EXEMPTIONS AT THIS LEVEL

\*\*\* E X E M P T I O N S U M M A R Y \*\*\*

NO EXEMPTIONS AT THIS LEVEL

STATE OF NEW YORK  
 COUNTY - St Lawrence  
 SCHOOL - Massena 1  
 TOWN - Massena  
 VILLAGE - Massena  
 SWIS - 405801

2 0 1 5 S C H O O L T A X R O L L  
 T A X A B L E SECTION OF THE ROLL - 1  
 N A M E S E C T I O N -  
 UNIFORM PERCENT OF VALUE IS 100.00

PAGE 854  
 VALUATION DATE-JUL 01, 2014  
 TAXABLE STATUS DATE-MAR 01, 2015  
 RPS155/V04/L015  
 CURRENT DATE 8/21/2015

\*\*\* G R A N D T O T A L S \*\*\*

ROLL SEC	DESCRIPTION	TOTAL PARCELS	ASSESSED LAND	ASSESSED TOTAL	EXEMPT AMOUNT ----- STAR AMOUNT	TOTAL TAXABLE ----- STAR TAXABLE	TAX RATE	TOTAL TAX
	Massena Central Sc		187,500	1800,000		1,800,000		
	SPEC DIST TAXES					1,800,000		32,729.18
1	TAXABLE	1						32,729.18

STATE OF NEW YORK  
 COUNTY - St Lawrence  
 SCHOOL - Massena 1  
 TOWN - Massena  
 VILLAGE - Massena  
 SWIS - 405801

2 0 1 5 S C H O O L T A X R O L L  
 T A X A B L E SECTION OF THE ROLL - 1  
 OWNERS NAME SEQUENCE  
 UNIFORM PERCENT OF VALUE IS 100.00

TAX MAP PARCEL NUMBER	PROPERTY LOCATION & CLASS	ASSESSMENT	EXEMPTION CODE-----	SCHOOL
CURRENT OWNERS NAME	SCHOOL DISTRICT	LAND	TAX DESCRIPTION	TAXABLE VALUE
CURRENT OWNERS ADDRESS	PARCEL SIZE/GRID COORD	TOTAL	SPECIAL DISTRICTS	TAX AMOUNT
*****				
10.053-1-28.11	Off Malby Ave		10.053-1-28.11	*****
347 East Orvis Street, LLC	311 Res vac land	800	ACCT 1-544- 8.1	BILL 1916
347 E Orvis St	Massena 1 405801	800		
Massena, NY 13662	Various Stewart	800		
	Pt Malby Av Exit			
	Vac Lot Part Of Paper St			
	FRNT 25.00 DPTH 174.00			
	EAST-0396280 NRTH-2223930			
	DEED BOOK 2009 PG-260			
	FULL MARKET VALUE	800		
			TOTAL TAX ---	14.55**
			DATE #1	09/30/15
			AMT DUE	14.55
*****				
10.053-1-2.11	351 E Orvis St		10.053-1-2.11	*****
351 East Orvis L.P.	431 Auto dealer	279,800	ACCT 1-514- 3	BILL 1917
351 E Orvis St	Massena 1 405801	282,000		
Massena, NY 13662-4232	Lincoln-Mercury Store	282,000		
	Auto Dealership & Apts			
	FRNT 225.00 DPTH 258.00			
	EAST-0360956 NRTH-1799670			
	DEED BOOK 2013 PG-5822			
	FULL MARKET VALUE	282,000		
			TOTAL TAX ---	5,127.57**
			DATE #1	09/30/15
			AMT DUE	5,127.57
*****				
10.053-1-9.1	Off Sh 37		10.053-1-9.1	*****
351 East Orvis L.P.	411 Apartment	21,700	ACCT 1-522- 7	BILL 1918
351 E Orvis St	Massena 1 405801	200,000		
Massena, NY 13662-4232	Landlocked Parcel	200,000		
	Southern Dev			
	8 Unit Apt Bldg			
	ACRES 1.70			
	EAST-0361182 NRTH-1799498			
	DEED BOOK 2013 PG-5822			
	FULL MARKET VALUE	200,000		
			TOTAL TAX ---	3,636.58**
			DATE #1	09/30/15
			AMT DUE	3,636.58
*****				

STATE OF NEW YORK  
 COUNTY - St Lawrence  
 SCHOOL - Massena 1  
 TOWN - Massena  
 VILLAGE - Massena  
 SWIS - 405801

2 0 1 5 S C H O O L T A X R O L L  
 T A X A B L E SECTION OF THE ROLL - 1  
 OWNERS NAME SEQUENCE  
 UNIFORM PERCENT OF VALUE IS 100.00

PAGE 856  
 VALUATION DATE-JUL 01, 2014  
 TAXABLE STATUS DATE-MAR 01, 2015

TAX MAP PARCEL NUMBER	PROPERTY LOCATION & CLASS	ASSESSMENT	EXEMPTION CODE-----	SCHOOL
CURRENT OWNERS NAME	SCHOOL DISTRICT	LAND	TAX DESCRIPTION	TAXABLE VALUE
CURRENT OWNERS ADDRESS	PARCEL SIZE/GRID COORD	TOTAL	SPECIAL DISTRICTS	TAX AMOUNT
***** 10.053-1-29 *****				
10.053-1-29	Malby Ave 311 Res vac land		Massena Central Sch	1,300
351 East Orvis, L.P.	Massena 1 405801	1,300		BILL 1919
351 E Orvis St	Part-Proposed Malby Ave	1,300		23.64
Massena, NY 13662-4232	FRNT 219.80 DPTH 50.00 EAST-0361079 NRTH-1799581 DEED BOOK 2013 PG-5822			
	FULL MARKET VALUE	1,300		
			TOTAL TAX ---	23.64**
			DATE #1	09/30/15
			AMT DUE	23.64
*****				

STATE OF NEW YORK  
 COUNTY - St Lawrence  
 SCHOOL - Massena 1  
 TOWN - Massena  
 VILLAGE - Massena  
 SWIS - 405801

2 0 1 5 S C H O O L T A X R O L L  
 T A X A B L E SECTION OF THE ROLL - 1  
 N A M E S E C T I O N - 3  
 UNIFORM PERCENT OF VALUE IS 100.00

PAGE 857  
 VALUATION DATE-JUL 01, 2014  
 TAXABLE STATUS DATE-MAR 01, 2015  
 RPS155/V04/L015  
 CURRENT DATE 8/21/2015

\*\*\* S P E C I A L D I S T R I C T S U M M A R Y \*\*\*

CODE	DISTRICT NAME	TOTAL PARCELS	EXTENSION TYPE	EXTENSION VALUE	AD VALOREM VALUE	EXEMPT AMOUNT	TAXABLE VALUE	TOTAL TAX
------	---------------	---------------	----------------	-----------------	------------------	---------------	---------------	-----------

NO SPECIAL DISTRICTS AT THIS LEVEL

\*\*\* S C H O O L D I S T R I C T S U M M A R Y \*\*\*

CODE	DISTRICT NAME	TOTAL PARCELS	ASSESSED LAND	ASSESSED TOTAL	EXEMPT AMOUNT	TOTAL TAXABLE	TOTAL TAX
					----- STAR AMOUNT	----- STAR TAXABLE	
	Massena 1	4	303,600	484,100		484,100	
405801						484,100	8,802.34
	S U B - T O T A L	4	303,600	484,100		484,100	
	S U B - T O T A L (CONT)					484,100	8,802.34
	T O T A L	4	303,600	484,100		484,100	
	T O T A L (CONT)					484,100	8,802.34

\*\*\* S Y S T E M C O D E S S U M M A R Y \*\*\*

NO SYSTEM EXEMPTIONS AT THIS LEVEL

\*\*\* E X E M P T I O N S U M M A R Y \*\*\*

NO EXEMPTIONS AT THIS LEVEL

STATE OF NEW YORK  
 COUNTY - St Lawrence  
 SCHOOL - Massena 1  
 TOWN - Massena  
 VILLAGE - Massena  
 SWIS - 405801

2 0 1 5 S C H O O L T A X R O L L  
 T A X A B L E SECTION OF THE ROLL - 1  
 N A M E S E C T I O N - 3  
 UNIFORM PERCENT OF VALUE IS 100.00

PAGE 858  
 VALUATION DATE-JUL 01, 2014  
 TAXABLE STATUS DATE-MAR 01, 2015  
 RPS155/V04/L015  
 CURRENT DATE 8/21/2015

\*\*\* G R A N D T O T A L S \*\*\*

ROLL SEC	DESCRIPTION	TOTAL PARCELS	ASSESSED LAND	ASSESSED TOTAL	EXEMPT AMOUNT ----- STAR AMOUNT	TOTAL TAXABLE ----- STAR TAXABLE	TAX RATE	TOTAL TAX
	Massena Central Sc		303,600	484,100		484,100		
	SPEC DIST TAXES					484,100		8,802.34
1	TAXABLE	4						8,802.34

STATE OF NEW YORK  
 COUNTY - St Lawrence  
 SCHOOL - Massena 1  
 TOWN - Massena  
 VILLAGE - Massena  
 SWIS - 405801

2 0 1 5 S C H O O L T A X R O L L  
 T A X A B L E SECTION OF THE ROLL - 1  
 OWNERS NAME SEQUENCE  
 UNIFORM PERCENT OF VALUE IS 100.00

PAGE 859  
 VALUATION DATE-JUL 01, 2014  
 TAXABLE STATUS DATE-MAR 01, 2015

TAX MAP PARCEL NUMBER	PROPERTY LOCATION & CLASS	ASSESSMENT	EXEMPTION CODE-----	SCHOOL
CURRENT OWNERS NAME	SCHOOL DISTRICT	LAND	TAX DESCRIPTION	TAXABLE VALUE
CURRENT OWNERS ADDRESS	PARCEL SIZE/GRID COORD	TOTAL	SPECIAL DISTRICTS	TAX AMOUNT
***** 9.066-12-26 *****				
9.066-12-26	43 Andrews St			
43 Andrews Street, LLC	425 Bar		Massena Central Sch	166,000
43 Andrews St	Massena 1 405801	41,100		
Massena, NY 13662	43 ANDREWS ST	166,000		
	HOTEL NADEAU			
	Nadeaus Bar/Apt Ov w/Star			
	FRNT 139.00 DPTH 153.00			
	EAST-0354476 NRTH-1797602			
	DEED BOOK 2011 PG-16914			
	FULL MARKET VALUE	166,000		
			TOTAL TAX ---	3,018.36**
			DATE #1	09/30/15
			AMT DUE	3,018.36
*****				



STATE OF NEW YORK  
 COUNTY - St Lawrence  
 SCHOOL - Massena 1  
 TOWN - Massena  
 VILLAGE - Massena  
 SWIS - 405801

2 0 1 5 S C H O O L T A X R O L L  
 T A X A B L E SECTION OF THE ROLL - 1  
 N A M E S E C T I O N - 4  
 UNIFORM PERCENT OF VALUE IS 100.00

PAGE 860  
 VALUATION DATE-JUL 01, 2014  
 TAXABLE STATUS DATE-MAR 01, 2015  
 RPS155/V04/L015  
 CURRENT DATE 8/21/2015

\*\*\* S P E C I A L D I S T R I C T S U M M A R Y \*\*\*

CODE	DISTRICT NAME	TOTAL PARCELS	EXTENSION TYPE	EXTENSION VALUE	AD VALOREM VALUE	EXEMPT AMOUNT	TAXABLE VALUE	TOTAL TAX
------	---------------	---------------	----------------	-----------------	------------------	---------------	---------------	-----------

NO SPECIAL DISTRICTS AT THIS LEVEL

\*\*\* S C H O O L D I S T R I C T S U M M A R Y \*\*\*

CODE	DISTRICT NAME	TOTAL PARCELS	ASSESSED LAND	ASSESSED TOTAL	EXEMPT AMOUNT	TOTAL TAXABLE	TOTAL TAX
					----- STAR AMOUNT	----- STAR TAXABLE	
	Massena 1	1	41,100	166,000		166,000	
405801						166,000	3,018.36
	S U B - T O T A L	1	41,100	166,000		166,000	
	S U B - T O T A L (CONT)					166,000	3,018.36
	T O T A L	1	41,100	166,000		166,000	
	T O T A L (CONT)					166,000	3,018.36

\*\*\* S Y S T E M C O D E S S U M M A R Y \*\*\*

NO SYSTEM EXEMPTIONS AT THIS LEVEL

\*\*\* E X E M P T I O N S U M M A R Y \*\*\*

NO EXEMPTIONS AT THIS LEVEL

STATE OF NEW YORK  
 COUNTY - St Lawrence  
 SCHOOL - Massena 1  
 TOWN - Massena  
 VILLAGE - Massena  
 SWIS - 405801

2 0 1 5 S C H O O L T A X R O L L  
 T A X A B L E SECTION OF THE ROLL - 1  
 N A M E S E C T I O N - 4  
 UNIFORM PERCENT OF VALUE IS 100.00

PAGE 861  
 VALUATION DATE-JUL 01, 2014  
 TAXABLE STATUS DATE-MAR 01, 2015  
 RPS155/V04/L015  
 CURRENT DATE 8/21/2015

\*\*\* G R A N D T O T A L S \*\*\*

ROLL SEC	DESCRIPTION	TOTAL PARCELS	ASSESSED LAND	ASSESSED TOTAL	EXEMPT AMOUNT ----- STAR AMOUNT	TOTAL TAXABLE ----- STAR TAXABLE	TAX RATE	TOTAL TAX
	Massena Central Sc		41,100	166,000		166,000		
	SPEC DIST TAXES					166,000		3,018.36
1	TAXABLE	1						3,018.36

STATE OF NEW YORK  
 COUNTY - St Lawrence  
 SCHOOL - Massena 1  
 TOWN - Massena  
 VILLAGE - Massena  
 SWIS - 405801

2 0 1 5 S C H O O L T A X R O L L  
 T A X A B L E SECTION OF THE ROLL - 1  
 OWNERS NAME SEQUENCE  
 UNIFORM PERCENT OF VALUE IS 100.00

TAX MAP PARCEL NUMBER	PROPERTY LOCATION & CLASS	ASSESSMENT	EXEMPTION CODE-----	SCHOOL
CURRENT OWNERS NAME	SCHOOL DISTRICT	LAND	TAX DESCRIPTION	TAXABLE VALUE
CURRENT OWNERS ADDRESS	PARCEL SIZE/GRID COORD	TOTAL	SPECIAL DISTRICTS	TAX AMOUNT
***** 9.068-11-1 *****				
9.068-11-1	2 South St			ACCT 1-180- 7
7684 Rome, LLC	330 Vacant comm		Massena Central Sch	20,000
Dave Squires	Massena 1 405801	20,000		
41 Churchill Ave	Vacant Commercial Land	20,000		
Massena, NY 13662	FRNT 140.00 DPTH 120.00			
	EAST-0359101 NRTH-1796573			
	DEED BOOK 2004 PG-21302			
	FULL MARKET VALUE	20,000		
			TOTAL TAX ---	363.66**
			DATE #1	09/30/15
			AMT DUE	363.66
***** 9.068-11-2.2 *****				
9.068-11-2.2	Off South St			ACCT 1-523- 8.2
7684 Rome, LLC	449 Other Storag		Massena Central Sch	62,000
Dave Squires	Massena 1 405801	25,800		
41 Churchill Ave	Storage/butler Bldg	62,000		
Massena, NY 13662	FRNT 60.00 DPTH 140.00			
	EAST-0359151 NRTH-1796468			
	DEED BOOK 2004 PG-21569			
	FULL MARKET VALUE	62,000		
			TOTAL TAX ---	1,127.34**
			DATE #1	09/30/15
			AMT DUE	1,127.34
***** 9.068-11-24 *****				
9.068-11-24	4 South St			ACCT 1-246- 9
7684 Rome, LLC	449 Other Storag		Massena Central Sch	275,000
Dave Squires	Massena 1 405801	120,000		
41 Churchill Ave	Milk Plant	275,000		
Massena, NY 13662	ACRES 1.40			
	EAST-0359035 NRTH-1796399			
	DEED BOOK 2004 PG-21302			
	FULL MARKET VALUE	275,000		
			TOTAL TAX ---	5,000.29**
			DATE #1	09/30/15
			AMT DUE	5,000.29
*****				

STATE OF NEW YORK  
 COUNTY - St Lawrence  
 SCHOOL - Massena 1  
 TOWN - Massena  
 VILLAGE - Massena  
 SWIS - 405801

2 0 1 5 S C H O O L T A X R O L L  
 T A X A B L E SECTION OF THE ROLL - 1  
 N A M E S E C T I O N - 7  
 UNIFORM PERCENT OF VALUE IS 100.00

PAGE 863  
 VALUATION DATE-JUL 01, 2014  
 TAXABLE STATUS DATE-MAR 01, 2015  
 RPS155/V04/L015  
 CURRENT DATE 8/21/2015

\*\*\* S P E C I A L D I S T R I C T S U M M A R Y \*\*\*

CODE	DISTRICT NAME	TOTAL PARCELS	EXTENSION TYPE	EXTENSION VALUE	AD VALOREM VALUE	EXEMPT AMOUNT	TAXABLE VALUE	TOTAL TAX
------	---------------	---------------	----------------	-----------------	------------------	---------------	---------------	-----------

NO SPECIAL DISTRICTS AT THIS LEVEL

\*\*\* S C H O O L D I S T R I C T S U M M A R Y \*\*\*

CODE	DISTRICT NAME	TOTAL PARCELS	ASSESSED LAND	ASSESSED TOTAL	EXEMPT AMOUNT	TOTAL TAXABLE	TOTAL TAX
					----- STAR AMOUNT	----- STAR TAXABLE	
	Massena 1	3	165,800	357,000		357,000	
405801						357,000	6,491.29
	S U B - T O T A L	3	165,800	357,000		357,000	
	S U B - T O T A L (CONT)					357,000	6,491.29
	T O T A L	3	165,800	357,000		357,000	
	T O T A L (CONT)					357,000	6,491.29

\*\*\* S Y S T E M C O D E S S U M M A R Y \*\*\*

NO SYSTEM EXEMPTIONS AT THIS LEVEL

\*\*\* E X E M P T I O N S U M M A R Y \*\*\*

NO EXEMPTIONS AT THIS LEVEL

STATE OF NEW YORK  
 COUNTY - St Lawrence  
 SCHOOL - Massena 1  
 TOWN - Massena  
 VILLAGE - Massena  
 SWIS - 405801

2 0 1 5 S C H O O L T A X R O L L  
 T A X A B L E SECTION OF THE ROLL - 1  
 N A M E S E C T I O N - 7  
 UNIFORM PERCENT OF VALUE IS 100.00

PAGE 864  
 VALUATION DATE-JUL 01, 2014  
 TAXABLE STATUS DATE-MAR 01, 2015  
 RPS155/V04/L015  
 CURRENT DATE 8/21/2015

\*\*\* G R A N D T O T A L S \*\*\*

ROLL SEC	DESCRIPTION	TOTAL PARCELS	ASSESSED LAND	ASSESSED TOTAL	EXEMPT AMOUNT ----- STAR AMOUNT	TOTAL TAXABLE ----- STAR TAXABLE	TAX RATE	TOTAL TAX
	Massena Central Sc		165,800	357,000		357,000		
	SPEC DIST TAXES					357,000		6,491.29
1	TAXABLE	3						6,491.29

STATE OF NEW YORK  
 COUNTY - St Lawrence  
 SCHOOL - Massena 1  
 TOWN - Massena  
 VILLAGE - Massena  
 SWIS - 405801

2 0 1 5 S C H O O L T A X R O L L  
 T A X A B L E SECTION OF THE ROLL - 1  
 OWNERS NAME SEQUENCE  
 UNIFORM PERCENT OF VALUE IS 100.00

PAGE 865  
 VALUATION DATE-JUL 01, 2014  
 TAXABLE STATUS DATE-MAR 01, 2015

TAX MAP PARCEL NUMBER	PROPERTY LOCATION & CLASS	ASSESSMENT	EXEMPTION CODE-----	SCHOOL
CURRENT OWNERS NAME	SCHOOL DISTRICT	LAND	TAX DESCRIPTION	TAXABLE VALUE
CURRENT OWNERS ADDRESS	PARCEL SIZE/GRID COORD	TOTAL	SPECIAL DISTRICTS	TAX AMOUNT
***** 9.051-3-20 *****				
9.051-3-20	66 Woodlawn Ave			ACCT 1- 1- 7
Abdul-Khalek Salman	482 Det row bldg		Massena Central Sch	57,000
10 Sandstone Ct	Massena 1 405801	5,400		
Nepean, ON, Canada K2G 6N5	Lot 11 Blk 12	57,000		
	P.g.r.			
	three family residence			
	FRNT 50.00 DPTH 140.00			
	BANK1111111			
	EAST-0356960 NRTH-1800464			
	DEED BOOK 2010 PG-13145			
	FULL MARKET VALUE	57,000		
			TOTAL TAX ---	1,036.42**
				DATE #1 09/30/15
				AMT DUE 1,036.42
***** 9.058-1-4 *****				
9.058-1-4	5 Clary St			ACCT 1-517- 3
Abdul-Khalek Salman	210 1 Family Res		Massena Central Sch	48,000
10 Sandstone Ct	Massena 1 405801	12,900		
Nepean, ON, Canada K2G 6N5	Residence 1 Family	48,000		
	FRNT 55.00 DPTH 240.00			
	BANK1111111			
	EAST-0351775 NRTH-1799485			
	DEED BOOK 2012 PG-17777			
	FULL MARKET VALUE	48,000		
			TOTAL TAX ---	872.78**
				DATE #1 09/30/15
				AMT DUE 872.78
***** 9.059-13-8 *****				
9.059-13-8	37 Somerset Ave			ACCT 1- 11- 8
Abdul-Khalek Salman	210 1 Family Res		Massena Central Sch	69,000
10 Sandstone Cresent	Massena 1 405801	5,200		
Nepean, ON, Canada K6G6N5	Lot 4 Blk 9	69,000		
	Pgr			
	Residence			
PRIOR OWNER ON 3/01/2015	FRNT 50.00 DPTH 125.00			
Khalek Salman Abdul	BANK1111111			
	EAST-0357334 NRTH-1799697			
	DEED BOOK 2014 PG-12529			
	FULL MARKET VALUE	69,000		
			TOTAL TAX ---	1,254.62**
				DATE #1 09/30/15
				AMT DUE 1,254.62
*****				

STATE OF NEW YORK  
 COUNTY - St Lawrence  
 SCHOOL - Massena 1  
 TOWN - Massena  
 VILLAGE - Massena  
 SWIS - 405801

2 0 1 5 S C H O O L T A X R O L L  
 T A X A B L E SECTION OF THE ROLL - 1  
 OWNERS NAME SEQUENCE  
 UNIFORM PERCENT OF VALUE IS 100.00

TAX MAP PARCEL NUMBER	PROPERTY LOCATION & CLASS	ASSESSMENT	EXEMPTION CODE-----	SCHOOL
CURRENT OWNERS NAME	SCHOOL DISTRICT	LAND	TAX DESCRIPTION	TAXABLE VALUE
CURRENT OWNERS ADDRESS	PARCEL SIZE/GRID COORD	TOTAL	SPECIAL DISTRICTS	TAX AMOUNT
*****				
9.082-5-26	110 W Hatfield Street			9.082-5-26
Abdul-Khalek Salman	210 1 Family Res		Massena Central Sch	ACCT 1-577- 6
10 Sandstone Ct	Massena 1 405801	6,800		BILL 1927
Napean, ON, Canada K2G 6N5	FRNT 55.00 DPTH 140.00	39,000		
	BANK1111111			
	EAST-0354444 NRTH-1792420			
	DEED BOOK 2013 PG-17723			
	FULL MARKET VALUE	39,000		
			TOTAL TAX ---	709.13**
				DATE #1 09/30/15
				AMT DUE 709.13
*****				
9.074-6-22	39 Sherwood Dr			9.074-6-22
Abou-Rjeily Salim	210 1 Family Res		Massena Central Sch	ACCT 1-198- 9
318 Blue Haven	Massena 1 405801	25,200		BILL 1928
Dollar-Des-Ormeaux,QCCanada	Lot 22 & 12 Ft Lot 21	109,000		
H9G 2K3	Blk D			
	Res 1 Fam W/vet Ex			
	FRNT 90.00 DPTH 135.00			
	BANK1111111			
	EAST-0352592 NRTH-1795342			
	DEED BOOK 2007 PG-12569			
	FULL MARKET VALUE	109,000		
			TOTAL TAX ---	1,981.93**
				DATE #1 09/30/15
				AMT DUE 1,981.93
*****				
9.042-1-12	31 Marie St			9.042-1-12
Abrantes Christine A	210 1 Family Res		Basic Star 41854	ACCT 1-288- 1
31 Marie St	Massena 1 405801	11,300	Massena Central Sch	BILL 1929
Massena, NY 13662	Lot 7 Blk D	69,000		30,000
	Northview Tract			
	FRNT 50.00 DPTH 150.00			
	EAST-0352797 NRTH-1802358			
	DEED BOOK 2008 PG-13913			
	FULL MARKET VALUE	69,000		
			TOTAL TAX ---	709.13**
				DATE #1 09/30/15
				AMT DUE 709.13
*****				

STATE OF NEW YORK  
 COUNTY - St Lawrence  
 SCHOOL - Massena 1  
 TOWN - Massena  
 VILLAGE - Massena  
 SWIS - 405801

2 0 1 5 S C H O O L T A X R O L L  
 T A X A B L E SECTION OF THE ROLL - 1  
 OWNERS NAME SEQUENCE  
 UNIFORM PERCENT OF VALUE IS 100.00

PAGE 867  
 VALUATION DATE-JUL 01, 2014  
 TAXABLE STATUS DATE-MAR 01, 2015

TAX MAP PARCEL NUMBER	PROPERTY LOCATION & CLASS	ASSESSMENT	EXEMPTION CODE-----	SCHOOL
CURRENT OWNERS NAME	SCHOOL DISTRICT	LAND	TAX DESCRIPTION	TAXABLE VALUE
CURRENT OWNERS ADDRESS	PARCEL SIZE/GRID COORD	TOTAL	SPECIAL DISTRICTS	TAX AMOUNT
***** 9.066-7-29 *****				
9.066-7-29	9 Sherwood Dr			ACCT 1-181- 2 BILL 1930
Abrantes Ronald J	210 1 Family Res		Basic Star 41854	30,000
PO Box 607	Massena 1 405801	23,000	Massena Central Sch	92,000
East Amherst, NY 14051-0607	Lot 19 & 11' Lot 20 Blk 20	92,000		
	Westwood Tract			
	Residence 1 Family			
	FRNT 72.00 DPTH 135.00			
	BANK8888830			
	EAST-0352016 NRTH-1796226			
	DEED BOOK 1106 PG-915			
	FULL MARKET VALUE	92,000		
			TOTAL TAX ---	1,127.33**
				DATE #1 09/30/15
				AMT DUE 1,127.33
***** 9.057-2-13 *****				
9.057-2-13	194 Maple St			ACCT 1-534- 1 BILL 1931
Abrantes Russell	210 1 Family Res		Basic Star 41854	30,000
Abrantes Joan	Massena 1 405801	22,800	Massena Central Sch	149,400
194 Maple St	Lot 3 Blk 702C	149,400		
Massena, NY 13662	Newton Estates			
	Residence - One Family			
	FRNT 80.00 DPTH 120.00			
	EAST-0350295 NRTH-1798823			
	DEED BOOK 1093 PG-557			
	FULL MARKET VALUE	149,400		
			TOTAL TAX ---	2,171.03**
				DATE #1 09/30/15
				AMT DUE 2,171.03
***** 9.050-11-3 *****				
9.050-11-3	29 Roosevelt St			ACCT 1-300- 4 BILL 1932
Ackerman Gene	210 1 Family Res		Enhanced S 41834	45,000
Ackerman Bonnie	Massena 1 405801	6,900	Massena Central Sch	45,000
29 Roosevelt St	Lot 5 Blk 44	45,000		
Massena, NY 13662	Homecroft Tr			
	Residence 1 Family			
	FRNT 50.00 DPTH 125.00			
	EAST-0354120 NRTH-1801814			
	DEED BOOK 1036 PG-00280			
	FULL MARKET VALUE	45,000		
			TOTAL TAX ---	0.00**

\*\*\*\*\*



STATE OF NEW YORK  
 COUNTY - St Lawrence  
 SCHOOL - Massena 1  
 TOWN - Massena  
 VILLAGE - Massena  
 SWIS - 405801

2 0 1 5 S C H O O L T A X R O L L  
 T A X A B L E SECTION OF THE ROLL - 1  
 OWNERS NAME SEQUENCE  
 UNIFORM PERCENT OF VALUE IS 100.00

TAX MAP PARCEL NUMBER	PROPERTY LOCATION & CLASS	ASSESSMENT	EXEMPTION CODE-----	SCHOOL
CURRENT OWNERS NAME	SCHOOL DISTRICT	LAND	TAX DESCRIPTION	TAXABLE VALUE
CURRENT OWNERS ADDRESS	PARCEL SIZE/GRID COORD	TOTAL	SPECIAL DISTRICTS	TAX AMOUNT
*****				
9.066-1-42	17 Riverside Pkwy 210 1 Family Res - WTRFNT		Basic Star 41854	9.066-1-42
Acton John	Massena 1 405801	42,600	Massena Central Sch	ACCT 1- 9- 5. 4 BILL 1933
Acton Diane	Lot 8,E 28'Lot 9 Blk A	160,000		
17 Riverside Pkwy	Forest Hills Sub-Div			
Massena, NY 13662	1 Fam Res			
	FRNT 115.00 DPTH 279.00			
	EAST-0352486 NRTH-1797745			
	DEED BOOK 2000 PG-8142			
	FULL MARKET VALUE	160,000		
			TOTAL TAX ---	2,363.77**
				DATE #1 09/30/15
				AMT DUE 2,363.77
*****				
9.057-1-10	Missoula Dr/prvt 311 Res vac land		Massena Central Sch	9.057-1-10
Adams Francis	Massena 1 405801	13,100		ACCT 1-535- 5 BILL 1934
Adams Kathleen	Lot 19 Blk 704 E	13,100		
1 Missoula Dr	Newton Estates			
Massena, NY 13662-1040	FRNT 72.00 DPTH 103.00			
	EAST-0349801 NRTH-1799297			
	DEED BOOK 1060 PG-133			
	FULL MARKET VALUE	13,100		
			TOTAL TAX ---	238.20**
				DATE #1 09/30/15
				AMT DUE 238.20
*****				
9.057-1-11	Missoula Dr/prvt 311 Res vac land		Massena Central Sch	9.057-1-11
Adams Francis	Massena 1 405801	13,200		ACCT 1-535- 3 BILL 1935
Adams Kathleen	Lot 18 Blk 704 E	13,200		
1 Missoula Dr	Newton Estates			
Massena, NY 13662-1040	Vac Lot			
	FRNT 72.00 DPTH 106.00			
	EAST-0349836 NRTH-1799356			
	DEED BOOK 1060 PG-133			
	FULL MARKET VALUE	13,200		
			TOTAL TAX ---	240.01**
				DATE #1 09/30/15
				AMT DUE 240.01
*****				

STATE OF NEW YORK  
 COUNTY - St Lawrence  
 SCHOOL - Massena 1  
 TOWN - Massena  
 VILLAGE - Massena  
 SWIS - 405801

2 0 1 5 S C H O O L T A X R O L L  
 T A X A B L E SECTION OF THE ROLL - 1  
 OWNERS NAME SEQUENCE  
 UNIFORM PERCENT OF VALUE IS 100.00

PAGE 869  
 VALUATION DATE-JUL 01, 2014  
 TAXABLE STATUS DATE-MAR 01, 2015

TAX MAP PARCEL NUMBER	PROPERTY LOCATION & CLASS	ASSESSMENT	EXEMPTION CODE-----	SCHOOL
CURRENT OWNERS NAME	SCHOOL DISTRICT	LAND	TAX DESCRIPTION	TAXABLE VALUE
CURRENT OWNERS ADDRESS	PARCEL SIZE/GRID COORD	TOTAL	SPECIAL DISTRICTS	TAX AMOUNT
***** 9.057-1-14.1 *****				
9.057-1-14.1	1 Missoula Dr/prvt			ACCT 1-536- 2
Adams Francis	210 1 Family Res		Enhanced S 41834	BILL 1936
Adams Kathleen	Massena 1 405801	33,700	Massena Central Sch	65,300
1 Missoula Dr	Lots 9 & 10, Part of 7 ,B	227,000		4,127.51
Massena, NY 13662-1040	Newton Estates			
	Residence 1 Family			
	FRNT 200.00 DPTH 131.00			
	EAST-0349675 NRTH-1799442			
	DEED BOOK 2000 PG-24515			
	FULL MARKET VALUE	227,000		
TOTAL TAX ---				3,022.51**
				DATE #1 09/30/15
				AMT DUE 3,022.51
***** 9.057-1-23.111 *****				
9.057-1-23.111	Missoula Rd/Prvt			ACCT 1-624- 1
Adams Francis	311 Res vac land		Massena Central Sch	BILL 1937
Adams Kathleen	Massena 1 405801	1,500		27.27
Attn: Adams, Kathleen	FRNT 60.00 DPTH 338.00	1,500		
1 Missoula Dr	EAST-0349745 NRTH-1799368			
Massena, NY 13662-1040	DEED BOOK 2007 PG-15682			
	FULL MARKET VALUE	1,500		
TOTAL TAX ---				27.27**
				DATE #1 09/30/15
				AMT DUE 27.27
***** 9.057-9-14 *****				
9.057-9-14	14 West Ave			ACCT 1-119- 8
Adams Glendon H	210 1 Family Res		Enhanced S 41834	BILL 1938
Adams Tracey	Massena 1 405801	5,800	Massena Central Sch	46,000
14 West Ave	N Part Of Lot 16	46,000		836.41
Massena, NY 13662	Hosmeer Tract			
	Res 1 Family W/ Vet Ex			
	FRNT 78.00 DPTH 100.00			
	EAST-0351267 NRTH-1798512			
	DEED BOOK 2001 PG-7643			
	FULL MARKET VALUE	46,000		
TOTAL TAX ---				0.00**
***** 9.042-3-18 *****				
9.042-3-18	138 McKinley Ave			ACCT 1-530- 6
Adams Joseph J IV	210 1 Family Res		Basic Star 41854	BILL 1939
138 McKinley Ave	Massena 1 405801	7,500	Massena Central Sch	30,000
Massena, NY 13662	Lot 4 Blk 48	61,000		1,109.16
	Homecroft Tract			
	FRNT 90.00 DPTH 135.00			
	BANK8888830			
	EAST-0353370 NRTH-1802795			
	DEED BOOK 2010 PG-1040			
	FULL MARKET VALUE	61,000		
TOTAL TAX ---				563.67**
				DATE #1 09/30/15
				AMT DUE 563.67
*****				



STATE OF NEW YORK  
 COUNTY - St Lawrence  
 SCHOOL - Massena 1  
 TOWN - Massena  
 VILLAGE - Massena  
 SWIS - 405801

2 0 1 5 S C H O O L T A X R O L L  
 T A X A B L E SECTION OF THE ROLL - 1  
 OWNERS NAME SEQUENCE  
 UNIFORM PERCENT OF VALUE IS 100.00

PAGE 870  
 VALUATION DATE-JUL 01, 2014  
 TAXABLE STATUS DATE-MAR 01, 2015

TAX MAP PARCEL NUMBER	PROPERTY LOCATION & CLASS	ASSESSMENT	EXEMPTION CODE-----	SCHOOL
CURRENT OWNERS NAME	SCHOOL DISTRICT	LAND	TAX DESCRIPTION	TAXABLE VALUE
CURRENT OWNERS ADDRESS	PARCEL SIZE/GRID COORD	TOTAL	SPECIAL DISTRICTS	TAX AMOUNT
*****				
9.060-5-21	10 Woodlawn Ave			9.060-5-21 *****
Adirondack Manor Home	633 Aged - home		Massena Central Sch	ACCT 1-491- 4 BILL 1940
4 Chelsea Pl Ste 101	Massena 1 405801	8,400		361,000 6,564.02
Clifton Park, NY 12065-3200	Lots 20-21-22 Blk	361,000		
	P G R			
	Nursing Home			
	FRNT 150.00 DPTH 140.00			
	EAST-0358327 NRTH-1799664			
	DEED BOOK 999 PG-00394			
	FULL MARKET VALUE	361,000		
			TOTAL TAX ---	6,564.02**
				DATE #1 09/30/15
				AMT DUE 6,564.02
*****				
9.076-5-17	40 Urban Dr			9.076-5-17 *****
Adomaitis Patricia	210 1 Family Res		Enhanced S 41834	ACCT 1-444- 8 BILL 1941
40 Urban Dr	Massena 1 405801	9,900	Massena Central Sch	68,000 1,236.44
Massena, NY 13662	Lot 16 Blk D	68,000		
	Urban Estates			
	RES 1 FAMILY W/DET GAR			
PRIOR OWNER ON 3/01/2015	FRNT 60.00 DPTH 100.00			
Lacombe Madeline M	EAST-0359801 NRTH-1795021			
	DEED BOOK 2015 PG-7726			
	FULL MARKET VALUE	68,000		
			TOTAL TAX ---	131.44**
				DATE #1 09/30/15
				AMT DUE 131.44
*****				
9.083-4-2.1	351 S Main Street St			9.083-4-2.1 *****
Advance Stores Company, Inc.	484 1 use sm bld		Massena Central Sch	ACCT 1-457- 5 BILL 1942
5008 Airport Rd NW	Massena 1 405801	28,200		600,400 10,917.00
Roanoke, VA 24012-1601	Advance Auto Parts Store	600,400		
	FRNT 142.00 DPTH 220.00			
	EAST-0355933 NRTH-1793802			
	DEED BOOK 2012 PG-5973			
	FULL MARKET VALUE	600,400		
			TOTAL TAX ---	10,917.00**
				DATE #1 09/30/15
				AMT DUE 10,917.00
*****				
9.074-9-17.1	Prospect Ave			9.074-9-17.1 *****
Agresta Napoleon	311 Res vac land		Massena Central Sch	ACCT 1- 4- 1.1 BILL 1943
Agresta Mary	Massena 1 405801	1,000		1,000 18.18
Attn: Jos & Joan Catanzarite	North 1/2 Lot 10 Blk 335	1,000		
31 Highland Ave	Prospect Hgts East			
Massena, NY 13662	Vac Lot			
	FRNT 32.50 DPTH 141.00			
	EAST-0353903 NRTH-1795217			
	DEED BOOK 944 PG-00308			
	FULL MARKET VALUE	1,000		
			TOTAL TAX ---	18.18**

DATE #1 09/30/15  
AMT DUE 18.18

\*\*\*\*\*

STATE OF NEW YORK  
 COUNTY - St Lawrence  
 SCHOOL - Massena 1  
 TOWN - Massena  
 VILLAGE - Massena  
 SWIS - 405801

2 0 1 5 S C H O O L T A X R O L L  
 T A X A B L E SECTION OF THE ROLL - 1  
 OWNERS NAME SEQUENCE  
 UNIFORM PERCENT OF VALUE IS 100.00

PAGE 871  
 VALUATION DATE-JUL 01, 2014  
 TAXABLE STATUS DATE-MAR 01, 2015

TAX MAP PARCEL NUMBER	PROPERTY LOCATION & CLASS	ASSESSMENT	EXEMPTION CODE-----	SCHOOL
CURRENT OWNERS NAME	SCHOOL DISTRICT	LAND	TAX DESCRIPTION	TAXABLE VALUE
CURRENT OWNERS ADDRESS	PARCEL SIZE/GRID COORD	TOTAL	SPECIAL DISTRICTS	TAX AMOUNT
*****				
9.075-4-28	4 Ridgewood Ave			9.075-4-28
Ahlfeld Richard F	210 1 Family Res		Enhanced S 41834	ACCT 1- 4- 3
4 Ridgewood Ave	Massena 1 405801	6,700	Massena Central Sch	BILL 1944
Massena, NY 13662	Lot 23	73,000		65,300
	Mapleview Tract			1,327.35
	Res 1 Family			
	FRNT 50.00 DPTH 150.00			
	EAST-0356304 NRTH-1795642			
	DEED BOOK 829 PG-00293			
	FULL MARKET VALUE	73,000		
			TOTAL TAX ---	222.35**
				DATE #1 09/30/15
				AMT DUE 222.35
*****				
9.074-2-31	23 Churchill Ave			9.074-2-31
Aiken Gerald	210 1 Family Res		Basic Star 41854	ACCT 1- 41- 9
Aiken Charlotte	Massena 1 405801	25,900	Massena Central Sch	BILL 1945
23 Churchill Ave	Lot 14 & 20' Lot 15,Blk G	154,000		30,000
Massena, NY 13662	Westwood Tract			2,800.16
	Res-One Family W/pool			
	FRNT 95.00 DPTH 136.90			
	EAST-0351652 NRTH-1795569			
	DEED BOOK 929 PG-00699			
	FULL MARKET VALUE	154,000		
			TOTAL TAX ---	2,254.67**
				DATE #1 09/30/15
				AMT DUE 2,254.67
*****				
9.068-4-22	21 Grant St			9.068-4-22
Akey Liza	210 1 Family Res		Basic Star 41854	ACCT 1-580- 6
21 Grant St	Massena 1 405801	6,500	Massena Central Sch	BILL 1946
Massena, NY 13662	Lot 7 Blk 11	53,000		30,000
	Stearns Tract 2			963.69
	Res 1 Fam W/vet Ex			
	FRNT 50.00 DPTH 140.00			
	BANK8888869			
	EAST-0358726 NRTH-1797099			
	DEED BOOK 2004 PG-12747			
	FULL MARKET VALUE	53,000		
			TOTAL TAX ---	418.20**
				DATE #1 09/30/15
				AMT DUE 418.20
*****				

STATE OF NEW YORK  
 COUNTY - St Lawrence  
 SCHOOL - Massena 1  
 TOWN - Massena  
 VILLAGE - Massena  
 SWIS - 405801

2 0 1 5 S C H O O L T A X R O L L  
 T A X A B L E SECTION OF THE ROLL - 1  
 OWNERS NAME SEQUENCE  
 UNIFORM PERCENT OF VALUE IS 100.00

PAGE 872  
 VALUATION DATE-JUL 01, 2014  
 TAXABLE STATUS DATE-MAR 01, 2015

TAX MAP PARCEL NUMBER	PROPERTY LOCATION & CLASS	ASSESSMENT	EXEMPTION CODE-----	SCHOOL
CURRENT OWNERS NAME	SCHOOL DISTRICT	LAND	TAX DESCRIPTION	TAXABLE VALUE
CURRENT OWNERS ADDRESS	PARCEL SIZE/GRID COORD	TOTAL	SPECIAL DISTRICTS	TAX AMOUNT
*****				
9.051-1-11	124 Jefferson Ave			9.051-1-11 *****
Akey Scott	210 1 Family Res		Massena Central Sch	ACCT 1-372- 7 BILL 1947
24 Brighton St	Massena 1 405801	6,200		39,000 709.13
Massena, NY 13662	Lot 15 Blk 31B	39,000		
	P.g.r.			
	Residence-One Family			
	FRNT 50.00 DPTH 125.00			
	EAST-0356011 NRTH-1801751			
	DEED BOOK 2011 PG-10734			
	FULL MARKET VALUE	39,000		
			TOTAL TAX ---	709.13**
				DATE #1 09/30/15
				AMT DUE 709.13
*****				
9.068-16-18	24 Brighton St			9.068-16-18 *****
Akey Scott E	210 1 Family Res		Basic Star 41854	ACCT 1-472- 8 BILL 1948
Akey Nicole E	Massena 1 405801	6,400	Massena Central Sch	30,000 1,527.36
24 Brighton St	Lot 9	84,000		
Massena, NY 13662	Blk Gonyo Tr			
	Res-One Family			
	FRNT 50.00 DPTH 135.00			
	EAST-0357674 NRTH-1796503			
	DEED BOOK 2005 PG-9611			
	FULL MARKET VALUE	84,000		
			TOTAL TAX ---	981.87**
				DATE #1 09/30/15
				AMT DUE 981.87
*****				
9.059-11-1	177,179 Center St			9.059-11-1 *****
Al-Mdallal Ibrahim	280 Res Multiple		Massena Central Sch	ACCT 1-221- 8 BILL 1949
518 Princess Louise Dr	Massena 1 405801	4,700		58,000 1,054.61
Orleans, ON, Canada K4A 1X9	Lot 10	58,000		
	K & W Tr			
	Two Family Residence			
	FRNT 31.00 DPTH 412.00			
	BANK1111111			
	EAST-0357148 NRTH-1798352			
	DEED BOOK 2011 PG-7859			
	FULL MARKET VALUE	58,000		
			TOTAL TAX ---	1,054.61**
				DATE #1 09/30/15
				AMT DUE 1,054.61
*****				

STATE OF NEW YORK  
 COUNTY - St Lawrence  
 SCHOOL - Massena 1  
 TOWN - Massena  
 VILLAGE - Massena  
 SWIS - 405801

2 0 1 5 S C H O O L T A X R O L L  
 T A X A B L E SECTION OF THE ROLL - 1  
 OWNERS NAME SEQUENCE  
 UNIFORM PERCENT OF VALUE IS 100.00

TAX MAP PARCEL NUMBER	PROPERTY LOCATION & CLASS	ASSESSMENT	EXEMPTION CODE-----	SCHOOL
CURRENT OWNERS NAME	SCHOOL DISTRICT	LAND	TAX DESCRIPTION	TAXABLE VALUE
CURRENT OWNERS ADDRESS	PARCEL SIZE/GRID COORD	TOTAL	SPECIAL DISTRICTS	TAX AMOUNT
***** 9.042-1-35 *****				
9.042-1-35	9 Owl Ave			ACCT 1-446-4.10 BILL 1950
Albert Michael	210 1 Family Res		Basic Star 41854	30,000
Albert Julie	Massena 1 405801	28,900	Massena Central Sch	168,000
9 Owl Ave	Lot #9	168,000		
Massena, NY 13662	Madison Subdiv			
	FRNT 90.00 DPTH 197.00			
	EAST-0352254 NRTH-1802496			
	DEED BOOK 1999 PG-12881			
	FULL MARKET VALUE	168,000		
			TOTAL TAX ---	2,509.23**
			DATE #1	09/30/15
			AMT DUE	2,509.23
***** 9.059-6-15 *****				
9.059-6-15	71 Bishop Ave			ACCT 1-151- 4 BILL 1951
Albon Aaron Hannah-	210 1 Family Res		Basic Star 41854	30,000
71 Bishop Ave	Massena 1 405801	15,500	Massena Central Sch	55,000
Massena, NY 13662	Lot 11 Blk 15	55,000		
	P.g.r.			
	Residence 1 Family			
	FRNT 50.00 DPTH 125.00			
	BANK8888150			
	EAST-0356527 NRTH-1799805			
	DEED BOOK 2006 PG-17989			
	FULL MARKET VALUE	55,000		
			TOTAL TAX ---	454.57**
			DATE #1	09/30/15
			AMT DUE	454.57
***** 9.068-3-18 *****				
9.068-3-18	7 Talcott St			ACCT 1-270- 3 BILL 1952
Alderson William	210 1 Family Res		Basic Star 41854	30,000
Alderson Evelyn	Massena 1 405801	6,500	Massena Central Sch	75,000
7 Talcott St	Lot 13 Blk 5	75,000		
Massena, NY 13662	R.v.t.			
	Residence-One Family			
	FRNT 50.00 DPTH 140.00			
	BANK8888209			
	EAST-0358272 NRTH-1797257			
	DEED BOOK 1998 PG-7002			
	FULL MARKET VALUE	75,000		
			TOTAL TAX ---	818.23**
			DATE #1	09/30/15
			AMT DUE	818.23
*****				



STATE OF NEW YORK  
 COUNTY - St Lawrence  
 SCHOOL - Massena 1  
 TOWN - Massena  
 VILLAGE - Massena  
 SWIS - 405801

2 0 1 5 S C H O O L T A X R O L L  
 T A X A B L E SECTION OF THE ROLL - 1  
 OWNERS NAME SEQUENCE  
 UNIFORM PERCENT OF VALUE IS 100.00

PAGE 874  
 VALUATION DATE-JUL 01, 2014  
 TAXABLE STATUS DATE-MAR 01, 2015

TAX MAP PARCEL NUMBER	PROPERTY LOCATION & CLASS	ASSESSMENT	EXEMPTION CODE-----	SCHOOL
CURRENT OWNERS NAME	SCHOOL DISTRICT	LAND	TAX DESCRIPTION	TAXABLE VALUE
CURRENT OWNERS ADDRESS	PARCEL SIZE/GRID COORD	TOTAL	SPECIAL DISTRICTS	TAX AMOUNT
***** 9.051-6-12 *****				
9.051-6-12	22 Pleasant St			ACCT 1- 2- 7
Aldous Timothy Jr.	210 1 Family Res		Massena Central Sch	41,000
22 Pleasant St	Massena 1 405801	7,500		
Massena, NY 13662	Lot 40	41,000		
	Driving Pk			
	Residence 1 Family			
	FRNT 53.00 DPTH 119.00			
	BANK8888830			
	EAST-0355441 NRTH-1800370			
	DEED BOOK 2013 PG-3781			
	FULL MARKET VALUE	41,000		
			TOTAL TAX ---	745.50**
				DATE #1 09/30/15
				AMT DUE 745.50
***** 9.074-2-22.1 *****				
9.074-2-22.1	15 Windsor Rd			ACCT 1-581- 7
Aldridge Richard Trustee	210 1 Family Res		Enhanced S 41834	
15 Windsor Rd	Massena 1 405801	23,600	Massena Central Sch	172,000
Massena, NY 13662	Lot 16 Blk E	172,000		
	Part of Lot 17 Blk E			
	Westwood Tract			
	FRNT 100.00 DPTH 135.00			
	EAST-0351843 NRTH-1795878			
	DEED BOOK 2000 PG-23828			
	FULL MARKET VALUE	172,000		
			TOTAL TAX ---	2,022.45**
				DATE #1 09/30/15
				AMT DUE 2,022.45
***** 9.042-3-22 *****				
9.042-3-22	146 McKinley Ct			ACCT 1- 8- 9
Alexander Jean M	210 1 Family Res		Massena Central Sch	53,000
59 Grove St	Massena 1 405801	7,300		
Massena, NY 13662	Lot 8 Blk 48	53,000		
	Homecroft Tr			
	FRNT 34.00 DPTH 150.00			
	EAST-0353626 NRTH-1802802			
	DEED BOOK 2014 PG-7409			
	FULL MARKET VALUE	53,000		
			TOTAL TAX ---	963.69**
				DATE #1 09/30/15
				AMT DUE 963.69
*****				


STATE OF NEW YORK  
 COUNTY - St Lawrence  
 SCHOOL - Massena 1  
 TOWN - Massena  
 VILLAGE - Massena  
 SWIS - 405801

2 0 1 5 S C H O O L T A X R O L L  
 T A X A B L E SECTION OF THE ROLL - 1  
 OWNERS NAME SEQUENCE  
 UNIFORM PERCENT OF VALUE IS 100.00

PAGE 875  
 VALUATION DATE-JUL 01, 2014  
 TAXABLE STATUS DATE-MAR 01, 2015

TAX MAP PARCEL NUMBER	PROPERTY LOCATION & CLASS	ASSESSMENT	EXEMPTION CODE-----	SCHOOL
CURRENT OWNERS NAME	SCHOOL DISTRICT	LAND	TAX DESCRIPTION	TAXABLE VALUE
CURRENT OWNERS ADDRESS	PARCEL SIZE/GRID COORD	TOTAL	SPECIAL DISTRICTS	TAX AMOUNT
***** 9.042-12-3 *****				
9.042-12-3	6 Washington St			ACCT 1-237- 7
Alexander Van W II	210 1 Family Res		Basic Star 41854	BILL 1956
6 Washington St	Massena 1 405801	7,600	Massena Central Sch	30,000
Massena, NY 13662	Lot 26 Blk 44	64,000		1,163.70
	Homecroft Tract			
	FRNT 50.00 DPTH 150.00			
	BANK8888830			
	EAST-0353939 NRTH-1801881			
	DEED BOOK 2001 PG-14116			
	FULL MARKET VALUE	64,000		
TOTAL TAX ---				618.21**
				DATE #1 09/30/15
				AMT DUE 618.21
***** 9.083-5-25 *****				
9.083-5-25	31 E Hatfield St			ACCT 1-513- 3
Alfano David C	220 2 Family Res - WTRFNT		Massena Central Sch	BILL 1957
Alfano Dianna	Massena 1 405801	14,600		1,309.17
2 Ashbury Pl	Double Residence	72,000		
Massena, NY 13662	FRNT 50.00 DPTH 350.00			
	EAST-0356464 NRTH-1792631			
	DEED BOOK 1052 PG-00902			
	FULL MARKET VALUE	72,000		
TOTAL TAX ---				1,309.17**
				DATE #1 09/30/15
				AMT DUE 1,309.17
***** 9.042-4-56 *****				
9.042-4-56	21 Washington St			ACCT 1-176- 1
Alguire Timothy	210 1 Family Res		Massena Central Sch	BILL 1958
PO Box 185	Massena 1 405801	6,700		945.51
Massena, NY 13662	Lot 7 Blk 52	52,000		
	Homecroft Tract			
	FRNT 50.00 DPTH 120.00			
	EAST-0354348 NRTH-1802301			
	DEED BOOK 2008 PG-18778			
	FULL MARKET VALUE	52,000		
TOTAL TAX ---				945.51**
				DATE #1 09/30/15
				AMT DUE 945.51
***** 9.059-9-29 *****				
9.059-9-29	20 Main St			ACCT 1-371- 9
Alguire Timothy	421 Restaurant		Massena Central Sch	BILL 1959
PO Box 185	Massena 1 405801	16,800		854.60
Massena, NY 13662	Tavern	47,000		
	FRNT 20.00 DPTH 350.00			
	EAST-0354759 NRTH-1798140			
	DEED BOOK 2002 PG-477			
	FULL MARKET VALUE	47,000		
TOTAL TAX ---				854.60**
				DATE #1 09/30/15
				AMT DUE 854.60

\*\*\*\*\*



STATE OF NEW YORK  
 COUNTY - St Lawrence  
 SCHOOL - Massena 1  
 TOWN - Massena  
 VILLAGE - Massena  
 SWIS - 405801

2 0 1 5 S C H O O L T A X R O L L  
 T A X A B L E SECTION OF THE ROLL - 1  
 OWNERS NAME SEQUENCE  
 UNIFORM PERCENT OF VALUE IS 100.00

PAGE 876  
 VALUATION DATE-JUL 01, 2014  
 TAXABLE STATUS DATE-MAR 01, 2015

TAX MAP PARCEL NUMBER	PROPERTY LOCATION & CLASS	ASSESSMENT	EXEMPTION CODE-----	SCHOOL
CURRENT OWNERS NAME	SCHOOL DISTRICT	LAND	TAX DESCRIPTION	TAXABLE VALUE
CURRENT OWNERS ADDRESS	PARCEL SIZE/GRID COORD	TOTAL	SPECIAL DISTRICTS	TAX AMOUNT
***** 9.059-9-37 *****				
9.059-9-37	Grass Riv Is			ACCT 1-253- 3
Alguire Timothy	323 Vacant rural	500	Massena Central Sch	500
PO Box 185	Massena 1 405801			
Massena, NY 13662	Grass Riv Island	500		
	ACRES 0.35			
	EAST-0354734 NRTH-1798414			
	DEED BOOK 2004 PG-514			
	FULL MARKET VALUE	500		
			TOTAL TAX ---	9.09**
			DATE #1	09/30/15
			AMT DUE	9.09
***** 9.083-6-29.1 *****				
9.083-6-29.1	426,428 S Main Street			ACCT 1-201- 9
Alguire Timothy	422 Diner/lunch	20,700	Massena Central Sch	97,900
PO Box 185	Massena 1 405801	97,900		
Massena, NY 13662	Parcels combined 05/2011			
	***NOTES***			
	0.410A			
	FRNT 175.00 DPTH			
	ACRES 0.42			
	EAST-0355914 NRTH-1792821			
	DEED BOOK 2006 PG-20556			
	FULL MARKET VALUE	97,900		
			TOTAL TAX ---	1,780.10**
			DATE #1	09/30/15
			AMT DUE	1,780.10
***** 9.083-6-30 *****				
9.083-6-30	18 W Hatfield Street			ACCT 1-485- 5
Alguire Timothy	210 1 Family Res	6,500	Massena Central Sch	60,000
PO Box 185	Massena 1 405801	60,000		
Massena, NY 13662	FRNT 57.00 DPTH 125.00			
	EAST-0355863 NRTH-1792762			
	DEED BOOK 2011 PG-11766			
	FULL MARKET VALUE	60,000		
			TOTAL TAX ---	1,090.97**
			DATE #1	09/30/15
			AMT DUE	1,090.97
***** 10.053-1-3 *****				
10.053-1-3	349 E Orvis St			ACCT 1-421- 1
Alguire Timothy	433 Auto body	56,000	Massena Central Sch	107,000
PO Box 185	Massena 1 405801	107,000		
Massena, NY 13662	Parts Wholesale & Shop			
	FRNT 121.00 DPTH 258.00			
	EAST-0360858 NRTH-1799522			
	DEED BOOK 2011 PG-16533			
	FULL MARKET VALUE	107,000		
			TOTAL TAX ---	1,945.57**
			DATE #1	09/30/15
			AMT DUE	1,945.57

\*\*\*\*\*

STATE OF NEW YORK  
 COUNTY - St Lawrence  
 SCHOOL - Massena 1  
 TOWN - Massena  
 VILLAGE - Massena  
 SWIS - 405801

2 0 1 5 S C H O O L T A X R O L L  
 T A X A B L E SECTION OF THE ROLL - 1  
 OWNERS NAME SEQUENCE  
 UNIFORM PERCENT OF VALUE IS 100.00

PAGE 877  
 VALUATION DATE-JUL 01, 2014  
 TAXABLE STATUS DATE-MAR 01, 2015

TAX MAP PARCEL NUMBER	PROPERTY LOCATION & CLASS	ASSESSMENT	EXEMPTION CODE-----	SCHOOL
CURRENT OWNERS NAME	SCHOOL DISTRICT	LAND	TAX DESCRIPTION	TAXABLE VALUE
CURRENT OWNERS ADDRESS	PARCEL SIZE/GRID COORD	TOTAL	SPECIAL DISTRICTS	TAX AMOUNT
*****				10.053-1-27 *****
10.053-1-27	Off Randall Dr			BILL 1964
Alguire Timothy	311 Res vac land		Massena Central Sch	325.47
PO Box 185	Massena 1 405801	17,900		
Massena, NY 13662	Vac Lot - No Frontage	17,900		
	FRNT 180.00 DPTH 330.00			
	ACRES 1.30			
	EAST-0361192 NRTH-1799254			
	DEED BOOK 2006 PG-20559			
	FULL MARKET VALUE	17,900		
TOTAL TAX ---				325.47**
				DATE #1 09/30/15
				AMT DUE 325.47
*****				9.051-1-18 *****
9.051-1-18	110 Jefferson Ave			BILL 1965
Alguire Timothy D	210 1 Family Res		Massena Central Sch	781.86
PO Box 185	Massena 1 405801	6,200		
Massena, NY 13662	Lot 22 Blk 31B	43,000		
	P.g.r.			
	Residence-One Family			
	FRNT 50.00 DPTH 125.00			
	EAST-0356317 NRTH-1801577			
	DEED BOOK 2001 PG-19302			
	FULL MARKET VALUE	43,000		
TOTAL TAX ---				781.86**
				DATE #1 09/30/15
				AMT DUE 781.86
*****				9.051-9-33 *****
9.051-9-33	61 Chase St			BILL 1966
Alguire Timothy D	210 1 Family Res		Massena Central Sch	581.85
61 Chase St #2	Massena 1 405801	6,000		
Massena, NY 13662-1320	Lot 20	32,000		
	Driving Park			
	Res 1 Fam On Land Contrac			
	FRNT 50.00 DPTH 120.00			
	EAST-0355275 NRTH-1801140			
	DEED BOOK 2001 PG-409			
	FULL MARKET VALUE	32,000		
TOTAL TAX ---				581.85**
				DATE #1 09/30/15
				AMT DUE 581.85
*****				*****

STATE OF NEW YORK  
 COUNTY - St Lawrence  
 SCHOOL - Massena 1  
 TOWN - Massena  
 VILLAGE - Massena  
 SWIS - 405801

2 0 1 5 S C H O O L T A X R O L L  
 T A X A B L E SECTION OF THE ROLL - 1  
 OWNERS NAME SEQUENCE  
 UNIFORM PERCENT OF VALUE IS 100.00

TAX MAP PARCEL NUMBER	PROPERTY LOCATION & CLASS	ASSESSMENT	EXEMPTION CODE-----	SCHOOL
CURRENT OWNERS NAME	SCHOOL DISTRICT	LAND	TAX DESCRIPTION	TAXABLE VALUE
CURRENT OWNERS ADDRESS	PARCEL SIZE/GRID COORD	TOTAL	SPECIAL DISTRICTS	TAX AMOUNT
***** 9.059-9-35.1 *****				
9.059-9-35.1	4 Main St			ACCT 1-253- 1
Alguire Timothy D	425 Bar		Massena Central Sch	87,000
PO Box 185	Massena 1 405801	26,000		
Massena, NY 13662	TWO LOTS	87,000		
	4 MAIN STREET			
	FORMER BAR			
	FRNT 40.00 DPTH 180.00			
	EAST-0354853 NRTH-1798296			
	DEED BOOK 1999 PG-3503			
	FULL MARKET VALUE	87,000		
			TOTAL TAX ---	1,581.91**
				DATE #1 09/30/15
				AMT DUE 1,581.91
***** 9.060-8-3.1 *****				
9.060-8-3.1	286 E Orvis St			ACCT 1-126- 9
Alguire Timothy D	433 Auto body		Massena Central Sch	62,000
PO Box 185	Massena 1 405801	18,500		
Massena, NY 13662	See Also 2007/17079	62,000		
	Line Divides Bldg In Two			
	1/3 Of Bldg Inside Vill			
	FRNT 40.00 DPTH 223.00			
	EAST-0359250 NRTH-1798305			
	DEED BOOK 2010 PG-18102			
	FULL MARKET VALUE	62,000		
			TOTAL TAX ---	1,127.34**
				DATE #1 09/30/15
				AMT DUE 1,127.34
***** 9.067-8-3 *****				
9.067-8-3	21 E Orvis St			ACCT 1-412- 2
Alguire Timothy D	484 1 use sm bld		Massena Central Sch	50,000
PO Box 185	Massena 1 405801	17,700		
Massena, NY 13662	21 E Orvis Street	50,000		
	Auto Service Station			
	FRNT 120.00 DPTH 70.00			
	EAST-0355398 NRTH-1797035			
	DEED BOOK 1105 PG-825			
	FULL MARKET VALUE	50,000		
			TOTAL TAX ---	909.14**
				DATE #1 09/30/15
				AMT DUE 909.14
*****				

STATE OF NEW YORK  
 COUNTY - St Lawrence  
 SCHOOL - Massena 1  
 TOWN - Massena  
 VILLAGE - Massena  
 SWIS - 405801

2 0 1 5 S C H O O L T A X R O L L  
 T A X A B L E SECTION OF THE ROLL - 1  
 OWNERS NAME SEQUENCE  
 UNIFORM PERCENT OF VALUE IS 100.00

PAGE 879  
 VALUATION DATE-JUL 01, 2014  
 TAXABLE STATUS DATE-MAR 01, 2015

TAX MAP PARCEL NUMBER	PROPERTY LOCATION & CLASS	ASSESSMENT	EXEMPTION CODE-----	SCHOOL
CURRENT OWNERS NAME	SCHOOL DISTRICT	LAND	TAX DESCRIPTION	TAXABLE VALUE
CURRENT OWNERS ADDRESS	PARCEL SIZE/GRID COORD	TOTAL	SPECIAL DISTRICTS	TAX AMOUNT
***** 9.067-8-4.1 *****				
9.067-8-4.1	23 1/2 E Orvis St			ACCT 1-523- 5
Alguire Timothy D	431 Auto dealer		Massena Central Sch	26,000
PO Box 185	Massena 1 405801	16,400		
Massena, NY 13662	Parcels combined 05/2011	26,000		
	.18A**see notes** former			
	Res 1 Fam No Road Fr			
	FRNT 104.00 DPTH 230.00			
	EAST-0355385 NRTH-1796907			
	DEED BOOK 2007 PG-5069			
	FULL MARKET VALUE	26,000		
			TOTAL TAX ---	472.75**
				DATE #1 09/30/15
				AMT DUE 472.75
***** 10.053-1-5.1 *****				
10.053-1-5.1	345 E Orvis St			ACCT 1-104- 7
Alguire Timothy D	449 Other Storag		Massena Central Sch	178,000
PO Box 185	Massena 1 405801	163,100		
Massena, NY 13662	East Orvis Street	178,000		
	(former Coca-Cola Plant)			
	Multiple Use Building			
	FRNT 200.00 DPTH 425.00			
	EAST-0360665 NRTH-1799265			
	DEED BOOK 1107 PG-52			
	FULL MARKET VALUE	178,000		
			TOTAL TAX ---	3,236.55**
				DATE #1 09/30/15
				AMT DUE 3,236.55
***** 10.053-1-7 *****				
10.053-1-7	Malby Ave			ACCT 1- 53- 5
Alguire Timothy D	311 Res vac land		Massena Central Sch	13,300
PO Box 185	Massena 1 405801	13,300		
Massena, NY 13662	Vacant Residential Land	13,300		
	FRNT 310.00 DPTH 125.00			
	EAST-0361003 NRTH-1799331			
	DEED BOOK 2009 PG-260			
	FULL MARKET VALUE	13,300		
			TOTAL TAX ---	241.83**
				DATE #1 09/30/15
				AMT DUE 241.83
***** 10.053-1-28.12 *****				
10.053-1-28.12	Off Malby Ave			BILL 1973
Alguire Timothy D	311 Res vac land		Massena Central Sch	1,000
PO Box 185	Massena 1 405801	1,000		
Massena, NY 13662	Created 1/2009	1,000		
	Proposed Malby Ave R.O.W.			
	174x25x136x50x310x25			
	FRNT 25.00 DPTH 310.00			
	EAST-0396349 NRTH-2224003			
	FULL MARKET VALUE	1,000		
			TOTAL TAX ---	18.18**
				DATE #1 09/30/15

AMT DUE

18.18

\*\*\*\*\*



STATE OF NEW YORK  
 COUNTY - St Lawrence  
 SCHOOL - Massena 1  
 TOWN - Massena  
 VILLAGE - Massena  
 SWIS - 405801

2 0 1 5 S C H O O L T A X R O L L  
 T A X A B L E SECTION OF THE ROLL - 1  
 OWNERS NAME SEQUENCE  
 UNIFORM PERCENT OF VALUE IS 100.00

PAGE 880  
 VALUATION DATE-JUL 01, 2014  
 TAXABLE STATUS DATE-MAR 01, 2015

TAX MAP PARCEL NUMBER	PROPERTY LOCATION & CLASS	ASSESSMENT	EXEMPTION CODE-----	SCHOOL
CURRENT OWNERS NAME	SCHOOL DISTRICT	LAND	TAX DESCRIPTION	TAXABLE VALUE
CURRENT OWNERS ADDRESS	PARCEL SIZE/GRID COORD	TOTAL	SPECIAL DISTRICTS	TAX AMOUNT
***** 10.053-3-1 *****				
10.053-3-1	35 Williams St			ACCT 1- 20- 4
Alguire Timothy D	210 1 Family Res		Massena Central Sch	71,000
PO Box 185	Massena 1 405801	10,900		
Massena, NY 13662	Lot 23 Blk 5	71,000		
	South Dev			
	Res 1 Fam W/vet Ex			
	FRNT 67.00 DPTH 140.00			
	EAST-0360596 NRTH-1798818			
	DEED BOOK 2000 PG-9203			
	FULL MARKET VALUE	71,000		
TOTAL TAX ---				1,290.98**
				DATE #1 09/30/15
				AMT DUE 1,290.98
***** 16.027-3-1 *****				
16.027-3-1	S Main St			ACCT 1-489- 7
Alguire Timothy D	311 Res vac land		Massena Central Sch	3,400
PO Box 185	Massena 1 405801	3,400		
Massena, NY 13662	Vac (Irregular) Lot W/lc	3,400		
	FRNT 23.00 DPTH 132.00			
	EAST-0356535 NRTH-1791469			
	DEED BOOK 2001 PG-21686			
	FULL MARKET VALUE	3,400		
TOTAL TAX ---				61.82**
				DATE #1 09/30/15
				AMT DUE 61.82
***** 16.027-3-35 *****				
16.027-3-35	528 S Main St			ACCT 1-360- 2
Alguire Timothy D	443 Feed sales		Massena Central Sch	111,750
PO Box 185	Massena 1 405801	29,800		
Massena, NY 13662	Leased Retail Bldg	111,750		
	Murphy's Farm & Garden			
	FRNT 100.00 DPTH 300.00			
	EAST-0356222 NRTH-1791231			
	DEED BOOK 2000 PG-10527			
	FULL MARKET VALUE	111,750		
TOTAL TAX ---				2,031.94**
				DATE #1 09/30/15
				AMT DUE 2,031.94
***** 9.058-4-17 *****				
9.058-4-17	55 Maple St			ACCT 1- 29- 9
Allen Albert J III	210 1 Family Res		Massena Central Sch	39,000
55 Maple St	Massena 1 405801	6,700		
Massena, NY 13662	Res One Famly	39,000		
	FRNT 40.00 DPTH 241.00			
	BANK8888111			
	EAST-0353908 NRTH-1798956			
	DEED BOOK 2002 PG-18550			
	FULL MARKET VALUE	39,000		
TOTAL TAX ---				709.13**
				DATE #1 09/30/15
				AMT DUE 709.13

\*\*\*\*\*

STATE OF NEW YORK  
 COUNTY - St Lawrence  
 SCHOOL - Massena 1  
 TOWN - Massena  
 VILLAGE - Massena  
 SWIS - 405801

2 0 1 5 S C H O O L T A X R O L L  
 T A X A B L E SECTION OF THE ROLL - 1  
 OWNERS NAME SEQUENCE  
 UNIFORM PERCENT OF VALUE IS 100.00

PAGE 881  
 VALUATION DATE-JUL 01, 2014  
 TAXABLE STATUS DATE-MAR 01, 2015

TAX MAP PARCEL NUMBER	PROPERTY LOCATION & CLASS	ASSESSMENT	EXEMPTION CODE-----	SCHOOL
CURRENT OWNERS NAME	SCHOOL DISTRICT	LAND	TAX DESCRIPTION	TAXABLE VALUE
CURRENT OWNERS ADDRESS	PARCEL SIZE/GRID COORD	TOTAL	SPECIAL DISTRICTS	TAX AMOUNT
***** 9.059-10-15 *****				
34 Center St				ACCT 1-130- 8 BILL 1978
9.059-10-15	220 2 Family Res		Basic Star 41854	30,000
Allen Gladys	Massena 1 405801	4,100	Massena Central Sch	53,000 963.69
Rose Lawrence	Residence - One Family	53,000		
169 Cook Rd	FRNT 66.00 DPTH 56.00			
Massena, NY 13662	EAST-0355275 NRTH-1798770			
	DEED BOOK 887 PG-00377			
	FULL MARKET VALUE	53,000		
			TOTAL TAX ---	418.20**
			DATE #1	09/30/15
			AMT DUE	418.20
***** 9.068-7-41 *****				
36 King St				ACCT 1-452- 1 BILL 1979
9.068-7-41	210 1 Family Res		Basic Star 41854	30,000
Allen Thomas J	Massena 1 405801	7,700	Massena Central Sch	76,000 1,381.90
36 King St	Lot 10	76,000		
Massena, NY 13662	Malby Ave Dev.			
	Res-One Family			
	FRNT 65.00 DPTH 130.00			
	BANK8888830			
	EAST-0360366 NRTH-1797452			
	DEED BOOK 2015 PG-533			
	FULL MARKET VALUE	76,000		
			TOTAL TAX ---	836.41**
			DATE #1	09/30/15
			AMT DUE	836.41
***** 9.068-13-2 *****				
18 Talcott St				ACCT 1-376- 2 BILL 1980
9.068-13-2	210 1 Family Res		Massena Central Sch	45,500 827.32
Allen Thomas J	Massena 1 405801	6,500		
36 King St	Lot 4 Blk 9	45,500		
Massena, NY 13662	R.v.t.			
	Residence-One Family			
	FRNT 50.00 DPTH 140.00			
	EAST-0358216 NRTH-1796950			
	DEED BOOK 2008 PG-21462			
	FULL MARKET VALUE	45,500		
			TOTAL TAX ---	827.32**
			DATE #1	09/30/15
			AMT DUE	827.32

\*\*\*\*\*

STATE OF NEW YORK  
 COUNTY - St Lawrence  
 SCHOOL - Massena 1  
 TOWN - Massena  
 VILLAGE - Massena  
 SWIS - 405801

2 0 1 5 S C H O O L T A X R O L L  
 T A X A B L E SECTION OF THE ROLL - 1  
 OWNERS NAME SEQUENCE  
 UNIFORM PERCENT OF VALUE IS 100.00

PAGE 882  
 VALUATION DATE-JUL 01, 2014  
 TAXABLE STATUS DATE-MAR 01, 2015

TAX MAP PARCEL NUMBER	PROPERTY LOCATION & CLASS	ASSESSMENT	EXEMPTION CODE-----	SCHOOL
CURRENT OWNERS NAME	SCHOOL DISTRICT	LAND	TAX DESCRIPTION	TAXABLE VALUE
CURRENT OWNERS ADDRESS	PARCEL SIZE/GRID COORD	TOTAL	SPECIAL DISTRICTS	TAX AMOUNT
***** 9.067-2-24.1 *****				
9.067-2-24.1	61 Main St			ACCT 1-566- 3
Almasian Alison	481 Att row bldg		Massena Central Sch	40,000
The Taft School	Massena 1 405801	8,000		
110 Woodbury Rd	Retail Store,	40,000		
PO Box 851	Ground Floor Only			
Watertown, CT 06795	FRNT 22.00 DPTH 75.00			
	EAST-0355071 NRTH-1797623			
	DEED BOOK 2002 PG-6868			
	FULL MARKET VALUE	40,000		
TOTAL TAX ---				727.32**
				DATE #1 09/30/15
				AMT DUE 727.32
***** 9.067-2-25.1 *****				
9.067-2-25.1	57 Main St			ACCT 1-523- 3
Almasian Alison	421 Restaurant		Massena Central Sch	60,000
The Taft School	Massena 1 405801	8,000		
110 Woodbury Rd	Split by 2008/3880	60,000		
PO Box 851	16x75			
Watertown, CT 06795	Dinapoli"s Restaurant			
	FRNT 16.00 DPTH 75.00			
	EAST-0355066 NRTH-1797661			
	DEED BOOK 2005 PG-12269			
	FULL MARKET VALUE	60,000		
TOTAL TAX ---				1,090.97**
				DATE #1 09/30/15
				AMT DUE 1,090.97
***** 9.067-2-25.3 *****				
9.067-2-25.3	59 Main St			BILL 1983
Almasian Alison	421 Restaurant		Massena Central Sch	50,000
The Taft School	Massena 1 405801	5,000		
110 Woodbury Rd	16x75	50,000		
PO Box 851	Restaurant			
Watertown, CT 06795	FRNT 16.00 DPTH 75.00			
	EAST-0355070 NRTH-1797646			
	DEED BOOK 2008 PG-3880			
	FULL MARKET VALUE	50,000		
TOTAL TAX ---				909.14**
				DATE #1 09/30/15
				AMT DUE 909.14
***** 9.067-2-25.21 *****				
9.067-2-25.21	55 1/2 Main St			BILL 1984
Almasian Alison	210 1 Family Res		Massena Central Sch	100,000
The Taft School	Massena 1 405801	16,000		
110 Woodbury Rd	Rear parking lot &	100,000		
PO Box 851	2nd story residence			
Watertown, CT 06795	50x43x18x75x30x95x10x10			
	FRNT 50.00 DPTH 95.00			
	EAST-0355146 NRTH-1797666			
	DEED BOOK 2008 PG-3880			
	FULL MARKET VALUE	100,000		
TOTAL TAX ---				1,818.29**

DATE #1 09/30/15  
AMT DUE 1,818.29

\*\*\*\*\*

STATE OF NEW YORK  
 COUNTY - St Lawrence  
 SCHOOL - Massena 1  
 TOWN - Massena  
 VILLAGE - Massena  
 SWIS - 405801

2 0 1 5 S C H O O L T A X R O L L  
 T A X A B L E SECTION OF THE ROLL - 1  
 OWNERS NAME SEQUENCE  
 UNIFORM PERCENT OF VALUE IS 100.00

PAGE 883  
 VALUATION DATE-JUL 01, 2014  
 TAXABLE STATUS DATE-MAR 01, 2015

TAX MAP PARCEL NUMBER	PROPERTY LOCATION & CLASS	ASSESSMENT	EXEMPTION CODE-----	SCHOOL
CURRENT OWNERS NAME	SCHOOL DISTRICT	LAND	TAX DESCRIPTION	TAXABLE VALUE
CURRENT OWNERS ADDRESS	PARCEL SIZE/GRID COORD	TOTAL	SPECIAL DISTRICTS	TAX AMOUNT
*****				
9.067-2-26	55 Main St			9.067-2-26
Almasian Alison	481 Att row bldg		Massena Central Sch	ACCT 1-105- 9
The Taft School	Massena 1 405801	13,800		BILL 1985
110 Woodbury Rd	First Story & Land	55,000		
PO Box 851	Of 2 Story Bldgst			
Watertown, CT 06795	Massena Optics - Retail			
	FRNT 24.00 DPTH 100.00			
	EAST-0355073 NRTH-1797686			
	DEED BOOK 2011 PG-9663			
	FULL MARKET VALUE	55,000		
			TOTAL TAX ---	1,000.06**
				DATE #1 09/30/15
				AMT DUE 1,000.06
*****				
9.074-6-21	41 Sherwood Dr			9.074-6-21
Almasian Anthony	210 1 Family Res		Enhanced S 41834	ACCT 1-110- 2
41 Sherwood Dr	Massena 1 405801	24,000	Massena Central Sch	BILL 1986
Massena, NY 13662	Lot 23 Blk D	90,000		65,300
	Westwood Tract			1,636.46
	Residence-One Family			
	FRNT 78.00 DPTH 135.00			
	EAST-0352635 NRTH-1795275			
	DEED BOOK 1998 PG-14031			
	FULL MARKET VALUE	90,000		
			TOTAL TAX ---	531.46**
				DATE #1 09/30/15
				AMT DUE 531.46
*****				
9.051-3-51	57 Liberty Ave			9.051-3-51
Alpi Kevin B	210 1 Family Res		Basic Star 41854	ACCT 1-329- 4
57 Liberty Ave	Massena 1 405801	5,500	Massena Central Sch	BILL 1987
Massena, NY 13662	Lot 6 Blk. 12	53,000		30,000
	P.g.r.			963.69
	Residence One Family			
	FRNT 51.00 DPTH 140.00			
	BANK8888869			
	EAST-0357241 NRTH-1800459			
	DEED BOOK 2015 PG-2136			
	FULL MARKET VALUE	53,000		
			TOTAL TAX ---	418.20**
				DATE #1 09/30/15
				AMT DUE 418.20
*****				

STATE OF NEW YORK  
 COUNTY - St Lawrence  
 SCHOOL - Massena 1  
 TOWN - Massena  
 VILLAGE - Massena  
 SWIS - 405801

2 0 1 5 S C H O O L T A X R O L L  
 T A X A B L E SECTION OF THE ROLL - 1  
 OWNERS NAME SEQUENCE  
 UNIFORM PERCENT OF VALUE IS 100.00

TAX MAP PARCEL NUMBER	PROPERTY LOCATION & CLASS	ASSESSMENT	EXEMPTION CODE-----	SCHOOL
CURRENT OWNERS NAME	SCHOOL DISTRICT	LAND	TAX DESCRIPTION	TAXABLE VALUE
CURRENT OWNERS ADDRESS	PARCEL SIZE/GRID COORD	TOTAL	SPECIAL DISTRICTS	TAX AMOUNT
***** 9.076-5-21 *****				
50 Urban Dr	210 1 Family Res		Enhanced S 41834	ACCT 1-107- 6 BILL 1988
9.076-5-21	Massena 1 405801	10,700	Massena Central Sch	65,000 65,000
Alquire Verlin (LU)	Lot 18 Blk E	65,000		
Michaud Cynthia	Urban Est			
50 Urban Dr	Res-1 Fam W/vet Ex			
Massena, NY 13662	FRNT 95.00 DPTH 84.00			
	EAST-0359615 NRTH-1795326			
	DEED BOOK 2004 PG-16155			
	FULL MARKET VALUE	65,000		
			TOTAL TAX ---	76.89**
				DATE #1 09/30/15
				AMT DUE 76.89
***** 9.050-3-19 *****				
117 Beach St	210 1 Family Res		Basic Star 41854	ACCT 1- 7- 5 BILL 1989
9.050-3-19	Massena 1 405801	7,100	Massena Central Sch	81,000 30,000
Alred David W & Jeffrey A	Lot 21 Blk 46	81,000		1,472.81
Mossow Karen L	Homecroft Tract			
117 Beach St	Residence-One Family			
Massena, NY 13662	FRNT 50.00 DPTH 120.00			
	EAST-0353606 NRTH-1801688			
	DEED BOOK 2014 PG-13411			
	FULL MARKET VALUE	81,000		
			TOTAL TAX ---	927.32**
				DATE #1 09/30/15
				AMT DUE 927.32
***** 9.043-4-2 *****				
S End Of M.t.r.r. Brg	340 Vacant indus		Massena Central Sch	ACCT 1- 7- 5 BILL 1990
9.043-4-2	Massena 1 405801	600		600 10.91
Aluminum Co Of America	Former Pansy Land S End	600		
Attn: Property Tax Dept	Canal Bridge/in Village			
@ 7th Street Bridge	V Lot-Triangular Shape			
201 Isabella St	ACRES 0.02			
Pittsburgh, PA 15212-5827	EAST-0356094 NRTH-1801898			
	FULL MARKET VALUE	600		
			TOTAL TAX ---	10.91**
				DATE #1 09/30/15
				AMT DUE 10.91
*****				

STATE OF NEW YORK  
 COUNTY - St Lawrence  
 SCHOOL - Massena 1  
 TOWN - Massena  
 VILLAGE - Massena  
 SWIS - 405801

2 0 1 5 S C H O O L T A X R O L L  
 T A X A B L E SECTION OF THE ROLL - 1  
 OWNERS NAME SEQUENCE  
 UNIFORM PERCENT OF VALUE IS 100.00

TAX MAP PARCEL NUMBER	PROPERTY LOCATION & CLASS	ASSESSMENT	EXEMPTION CODE-----	SCHOOL
CURRENT OWNERS NAME	SCHOOL DISTRICT	LAND	TAX DESCRIPTION	TAXABLE VALUE
CURRENT OWNERS ADDRESS	PARCEL SIZE/GRID COORD	TOTAL	SPECIAL DISTRICTS	TAX AMOUNT
***** 9.051-2-1.1 *****				
9.051-2-1.1	N.of Jeff Ave To Twn Line			BILL 1991
Aluminum Co Of America	742 Water pipeln		Massena Central Sch	208.19
Attn: Property Tax Dept	Massena 1 405801	0		
@7th Street Bridge	Alcoa 6	11,450		
201 Isabella St	Bldg 260 To Twn Corp Line			
Pittsburgh, PA 15212-5827	520 Lin.ft.h20 Trans Line			
	FRNT 520.00 DPTH			
	ACRES 0.01			
	FULL MARKET VALUE	11,450		
TOTAL TAX ---				208.19**
				DATE #1 09/30/15
				AMT DUE 208.19
***** 9.051-2-1.2 *****				
9.051-2-1.2	N Of Jefferson Ave			BILL 1992
Aluminum Co Of America	340 Vacant indus		Massena Central Sch	36.37
Attn: Property Tax Dept	Massena 1 405801	2,000		
@7th Street Bridge	Former Pasny Land N. Of	2,000		
201 Isabella St	Jefferson Ave Inside Vill			
Pittsburgh, PA 15212-5827	Land For Potable H2o Line			
	ACRES 0.50			
	EAST-0356365 NRTH-1801732			
	FULL MARKET VALUE	2,000		
TOTAL TAX ---				36.37**
				DATE #1 09/30/15
				AMT DUE 36.37
***** 9.051-2-36.2 *****				
9.051-2-36.2	Mtrr R.o.w.,n Of Jeff Ave			BILL 1993
Aluminum Co Of America	340 Vacant indus		Massena Central Sch	3.64
Attn: Property Tax Dept	Massena 1 405801	200		
@ 7th Street Bridge	Alcoa	200		
201 Isabella St	Land For Potable H20 Line			
Pittsburgh, PA 15212-5827	5,051 Sf Lot For H2o Line			
	ACRES 0.12			
	EAST-0356425 NRTH-1801592			
	FULL MARKET VALUE	200		
TOTAL TAX ---				3.64**
				DATE #1 09/30/15
				AMT DUE 3.64
***** 9.051-2-37 *****				
9.051-2-37	Jefferson Ave			BILL 1994
Aluminum Co Of America	822 Water supply		Massena Central Sch	545.49
Attn: Property Tax Dept	Massena 1 405801	15,000		
@7th Street Bridge	Alcoa Land Parcel # 19	30,000		
201 Isabella St	Part Fmr W. Paddock Lot			
Pittsburgh, PA 15212-5827	Water Meter Bldg # 260			
	FRNT 650.00 DPTH			
	ACRES 1.02			
	EAST-0356507 NRTH-1801438			
	FULL MARKET VALUE	30,000		
TOTAL TAX ---				545.49**
				DATE #1 09/30/15



AMT DUE 545.49

\*\*\*\*\*

STATE OF NEW YORK  
 COUNTY - St Lawrence  
 SCHOOL - Massena 1  
 TOWN - Massena  
 VILLAGE - Massena  
 SWIS - 405801

2 0 1 5 S C H O O L T A X R O L L  
 T A X A B L E SECTION OF THE ROLL - 1  
 OWNERS NAME SEQUENCE  
 UNIFORM PERCENT OF VALUE IS 100.00

PAGE 886  
 VALUATION DATE-JUL 01, 2014  
 TAXABLE STATUS DATE-MAR 01, 2015

TAX MAP PARCEL NUMBER	PROPERTY LOCATION & CLASS	ASSESSMENT	EXEMPTION CODE-----	SCHOOL
CURRENT OWNERS NAME	SCHOOL DISTRICT	LAND	TAX DESCRIPTION	TAXABLE VALUE
CURRENT OWNERS ADDRESS	PARCEL SIZE/GRID COORD	TOTAL	SPECIAL DISTRICTS	TAX AMOUNT
*****				
9.052-1-28	191,193 Park Ave		9.052-1-28	*****
Alwich Inc	421 Restaurant		ACCT 1-552- 9	BILL 1995
PO Box 95	Massena 1 405801	15,300		
Massena, NY 13662	Restaurant-Boardwalk	147,000		
	L# 1,18 Blk 11, Pgr			
	Boardwalk Restaurant			
	FRNT 62.00 DPTH 78.00			
	EAST-0357902 NRTH-1800064			
	DEED BOOK 1998 PG-15474			
	FULL MARKET VALUE	147,000		
			TOTAL TAX ---	2,672.88**
				DATE #1 09/30/15
				AMT DUE 2,672.88
*****				
10.053-2-40	43 Bayley Rd		10.053-2-40	*****
Amarel Michael	210 1 Family Res		ACCT 1- 58- 3	BILL 1996
43 Bayley Rd	Massena 1 405801	7,600		
Massena, NY 13662	Irregular	48,000		
	Lot Shape			
	Residence-One Family			
	FRNT 50.00 DPTH 288.00			
	EAST-0360689 NRTH-1797969			
	DEED BOOK 2002 PG-10303			
	FULL MARKET VALUE	48,000		
			TOTAL TAX ---	327.29**
				DATE #1 09/30/15
				AMT DUE 327.29
*****				
9.059-11-4	187 Center St		9.059-11-4	*****
American Asphalt, Inc	411 Apartment		ACCT 1-400- 2	BILL 1997
9297 State Highway 56	Massena 1 405801	10,700		
Massena, NY 13662-3437	Lot 6	42,000		
	K&w Tract			
	Apt Bldg			
	FRNT 43.00 DPTH 250.00			
	EAST-0357344 NRTH-1798377			
	DEED BOOK 2012 PG-17051			
	FULL MARKET VALUE	42,000		
			TOTAL TAX ---	763.68**
				DATE #1 09/30/15
				AMT DUE 763.68
*****				

STATE OF NEW YORK  
 COUNTY - St Lawrence  
 SCHOOL - Massena 1  
 TOWN - Massena  
 VILLAGE - Massena  
 SWIS - 405801

2 0 1 5 S C H O O L T A X R O L L  
 T A X A B L E SECTION OF THE ROLL - 1  
 OWNERS NAME SEQUENCE  
 UNIFORM PERCENT OF VALUE IS 100.00

PAGE 887  
 VALUATION DATE-JUL 01, 2014  
 TAXABLE STATUS DATE-MAR 01, 2015

TAX MAP PARCEL NUMBER	PROPERTY LOCATION & CLASS	ASSESSMENT	EXEMPTION CODE-----	SCHOOL
CURRENT OWNERS NAME	SCHOOL DISTRICT	LAND	TAX DESCRIPTION	TAXABLE VALUE
CURRENT OWNERS ADDRESS	PARCEL SIZE/GRID COORD	TOTAL	SPECIAL DISTRICTS	TAX AMOUNT
*****				
9.083-7-58	W Hatfield Street		9.083-7-58	*****
American Asphalt, Inc	438 Parking lot		ACCT 1-247- 2	BILL 1998
9297 State Highway 56	Massena 1 405801	10,000	Massena Central Sch	11,000
Massena, NY 13662	FRNT 50.00 DPTH 140.00	11,000		
	EAST-0354590 NRTH-1792462			
	DEED BOOK 2012 PG-17055			
	FULL MARKET VALUE	11,000		
			TOTAL TAX ---	200.01**
			DATE #1	09/30/15
			AMT DUE	200.01
*****				
9.083-7-59	106 W Hatfield Street		9.083-7-59	*****
American Asphalt, Inc	411 Apartment		ACCT 1-247- 1	BILL 1999
9297 State Highway 56	Massena 1 405801	25,700	Massena Central Sch	74,100
Massena, NY 13662	FRNT 100.00 DPTH 140.00	74,100		
	EAST-0354522 NRTH-1792441			
	DEED BOOK 2012 PG-17056			
	FULL MARKET VALUE	74,100		
			TOTAL TAX ---	1,347.35**
			DATE #1	09/30/15
			AMT DUE	1,347.35
*****				
9.059-8-29	10 Grinnell Ave		9.059-8-29	*****
American Asphalt, Inc.	210 1 Family Res		ACCT 1-484- 4	BILL 2000
9297 State Highway 56	Massena 1 405801	6,300	Massena Central Sch	44,000
Massena, NY 13662	Lot 12 & Part 13	44,000		
	Grinnell Tract			
	Residence One Family			
	FRNT 40.00 DPTH 167.00			
	EAST-0356084 NRTH-1798947			
	DEED BOOK 2014 PG-15488			
	FULL MARKET VALUE	44,000		
			TOTAL TAX ---	800.05**
			DATE #1	09/30/15
			AMT DUE	800.05
*****				
9.059-12-16	Center St		9.059-12-16	*****
American Asphalt, Inc.	311 Res vac land		ACCT 1-480- 3	BILL 2001
9297 State Highway 56	Massena 1 405801	5,300	Massena Central Sch	5,300
Massena, NY 13662	S/w Corner Lot 7 Blk 5	5,300		
	P G R			
	Vacant comercial lot			
	FRNT 45.00 DPTH 82.00			
	EAST-0357329 NRTH-1798682			
	DEED BOOK 2012 PG-10830			
	FULL MARKET VALUE	5,300		
			TOTAL TAX ---	96.37**
			DATE #1	09/30/15
			AMT DUE	96.37
*****				

STATE OF NEW YORK  
 COUNTY - St Lawrence  
 SCHOOL - Massena 1  
 TOWN - Massena  
 VILLAGE - Massena  
 SWIS - 405801

2 0 1 5 S C H O O L T A X R O L L  
 T A X A B L E SECTION OF THE ROLL - 1  
 OWNERS NAME SEQUENCE  
 UNIFORM PERCENT OF VALUE IS 100.00

PAGE 888  
 VALUATION DATE-JUL 01, 2014  
 TAXABLE STATUS DATE-MAR 01, 2015

TAX MAP PARCEL NUMBER	PROPERTY LOCATION & CLASS	ASSESSMENT	EXEMPTION CODE-----	SCHOOL
CURRENT OWNERS NAME	SCHOOL DISTRICT	LAND	TAX DESCRIPTION	TAXABLE VALUE
CURRENT OWNERS ADDRESS	PARCEL SIZE/GRID COORD	TOTAL	SPECIAL DISTRICTS	TAX AMOUNT
*****				
9.060-6-1	9 Syakos Pl /235 Center St 411 Apartment Massena 1 405801	7,300	Massena Central Sch	142,000
American Asphalt, Inc. 9297 State Highway 56 Massena, NY 13662	Corner-Center St & Syakos Pl Apt Bldg & 1 Residence FRNT 84.00 DPTH 190.00 EAST-0358381 NRTH-1799194 DEED BOOK 2011 PG-4695 FULL MARKET VALUE	142,000		
TOTAL TAX ---				2,581.97**
				DATE #1 09/30/15
				AMT DUE 2,581.97
*****				
9.083-4-26	419 S Main St 411 Apartment Massena 1 405801	21,800	Massena Central Sch	54,000
American Asphalt, Inc. 9297 State Highway 56 Massena, NY 13662	Apt Bldg 4 Unit FRNT 65.00 DPTH 181.00 EAST-0356110 NRTH-1792901 DEED BOOK 2011 PG-4694 FULL MARKET VALUE	54,000		
TOTAL TAX ---				981.88**
				DATE #1 09/30/15
				AMT DUE 981.88
*****				
10.061-3-16	255,256, 257,258 Reed Dr 411 Apartment Massena 1 405801	6,800	Massena Central Sch	46,000
American Asphalt, Inc. 9297 State Highway 56 Massena, NY 13662	Lot 7 Federal Housing Apartment House FRNT 61.00 DPTH 235.00 EAST-0362085 NRTH-1796018 DEED BOOK 2014 PG-15498 FULL MARKET VALUE	46,000		
TOTAL TAX ---				836.41**
				DATE #1 09/30/15
				AMT DUE 836.41
*****				
16.027-3-13	543 S Main St 449 Other Storag Massena 1 405801	33,000	Massena Central Sch	100,000
American Asphalt, Inc. 9297 State Highway 56 Massena, NY 13662	Warehouse Ofc & Apt FRNT 150.00 DPTH 168.00 EAST-0356692 NRTH-1791035 DEED BOOK 2012 PG-15062 FULL MARKET VALUE	100,000		
TOTAL TAX ---				1,818.29**
				DATE #1 09/30/15
				AMT DUE 1,818.29

\*\*\*\*\*

STATE OF NEW YORK  
 COUNTY - St Lawrence  
 SCHOOL - Massena 1  
 TOWN - Massena  
 VILLAGE - Massena  
 SWIS - 405801

2 0 1 5 S C H O O L T A X R O L L  
 T A X A B L E SECTION OF THE ROLL - 1  
 OWNERS NAME SEQUENCE  
 UNIFORM PERCENT OF VALUE IS 100.00

TAX MAP PARCEL NUMBER	PROPERTY LOCATION & CLASS	ASSESSMENT	EXEMPTION CODE-----	SCHOOL
CURRENT OWNERS NAME	SCHOOL DISTRICT	LAND	TAX DESCRIPTION	TAXABLE VALUE
CURRENT OWNERS ADDRESS	PARCEL SIZE/GRID COORD	TOTAL	SPECIAL DISTRICTS	TAX AMOUNT
***** 9.059-12-27 *****				
9.059-12-27	4 Maiden Ln			ACCT 1- 33- 7
American Asphalt, Inc	210 1 Family Res		Massena Central Sch	39,000
9297 State Highway 56	Massena 1 405801	15,500		
Massena, NY 13662-3437	Lot 10 Blk 6	39,000		
	Pgr			
	Residence-One Family			
	FRNT 50.00 DPTH 125.00			
	EAST-0357061 NRTH-1798812			
	DEED BOOK 2013 PG-18035			
	FULL MARKET VALUE	39,000		
			TOTAL TAX ---	709.13**
				DATE #1 09/30/15
				AMT DUE 709.13
***** 9.060-6-10 *****				
9.060-6-10	259 Center St			ACCT 1-453- 8
American Properties, Inc	411 Apartment		Massena Central Sch	48,000
9297 State Highway 56	Massena 1 405801	5,200		
Massena, NY 13662	Lot 13	48,000		
	Haskel Tract			
	Apartments			
	FRNT 50.00 DPTH 125.00			
	EAST-0358721 NRTH-1799577			
	DEED BOOK 2014 PG-6171			
	FULL MARKET VALUE	48,000		
			TOTAL TAX ---	872.78**
				DATE #1 09/30/15
				AMT DUE 872.78
***** 9.059-12-17 *****				
9.059-12-17	2 Willow St			ACCT 1-481- 1
American Properties, Inc.	411 Apartment		Massena Central Sch	174,000
9297 State Highway 56	Massena 1 405801	25,000		
Massena, NY 13662	Lot 6 & Pt Of Lot 5 Blk 5	174,000		
	P G R			
	O.t.b. & Hotel			
	FRNT 110.00 DPTH 123.00			
	EAST-0357262 NRTH-1798680			
	DEED BOOK 2008 PG-18623			
	FULL MARKET VALUE	174,000		
			TOTAL TAX ---	3,163.82**
				DATE #1 09/30/15
				AMT DUE 3,163.82
*****				

STATE OF NEW YORK  
 COUNTY - St Lawrence  
 SCHOOL - Massena 1  
 TOWN - Massena  
 VILLAGE - Massena  
 SWIS - 405801

2 0 1 5 S C H O O L T A X R O L L  
 T A X A B L E SECTION OF THE ROLL - 1  
 OWNERS NAME SEQUENCE  
 UNIFORM PERCENT OF VALUE IS 100.00

PAGE 890  
 VALUATION DATE-JUL 01, 2014  
 TAXABLE STATUS DATE-MAR 01, 2015

TAX MAP PARCEL NUMBER	PROPERTY LOCATION & CLASS	ASSESSMENT	EXEMPTION CODE-----	SCHOOL
CURRENT OWNERS NAME	SCHOOL DISTRICT	LAND	TAX DESCRIPTION	TAXABLE VALUE
CURRENT OWNERS ADDRESS	PARCEL SIZE/GRID COORD	TOTAL	SPECIAL DISTRICTS	TAX AMOUNT
***** 9.083-4-18 *****				
9.083-4-18	8 Leach St			ACCT 1-141- 2
American Properties, Inc.	485 >luse sm bld		Massena Central Sch	62,000
9297 State Highway 56	Massena 1 405801	26,100		
Massena, NY 13662	1 Story Multi-Occupant	62,000		
	FRNT 100.00 DPTH 194.00			
	EAST-0356254 NRTH-1793196			
	DEED BOOK 2008 PG-18624			
	FULL MARKET VALUE	62,000		
			TOTAL TAX ---	1,127.34**
			DATE #1	09/30/15
			AMT DUE	1,127.34
***** 9.057-2-17 *****				
9.057-2-17	3 Claremont Ave			ACCT 1- 7- 7
Ames (LU) Charles F	210 1 Family Res		Enhanced S 41834	65,300
Ames (LU) Geraldine F	Massena 1 405801	23,600	Massena Central Sch	78,000
3 Claremont Ave	Part Lots 16,18 & Lot 17	78,000		
Massena, NY 13662	Newton Estates			
	Residence-One Family			
	FRNT 88.00 DPTH 120.00			
	EAST-0350173 NRTH-1798892			
	DEED BOOK 2010 PG-6600			
	FULL MARKET VALUE	78,000		
			TOTAL TAX ---	313.26**
			DATE #1	09/30/15
			AMT DUE	313.26
***** 9.075-5-22 *****				
9.075-5-22	57 Grove St			ACCT 1-199- 9
Amo Ahearn	210 1 Family Res		Basic Star 41854	30,000
Rush Robert C Jr.	Massena 1 405801	7,500	Massena Central Sch	65,500
57 Grove St	Lot 32	65,500		
Massena, NY 13662	Mapleview Tract			
	Residence One Family			
	FRNT 69.00 DPTH 150.00			
	EAST-0356508 NRTH-1795343			
	DEED BOOK 2006 PG-10778			
	FULL MARKET VALUE	65,500		
			TOTAL TAX ---	645.49**
			DATE #1	09/30/15
			AMT DUE	645.49
*****				

STATE OF NEW YORK  
 COUNTY - St Lawrence  
 SCHOOL - Massena 1  
 TOWN - Massena  
 VILLAGE - Massena  
 SWIS - 405801

2 0 1 5 S C H O O L T A X R O L L  
 T A X A B L E SECTION OF THE ROLL - 1  
 OWNERS NAME SEQUENCE  
 UNIFORM PERCENT OF VALUE IS 100.00

PAGE 891  
 VALUATION DATE-JUL 01, 2014  
 TAXABLE STATUS DATE-MAR 01, 2015

TAX MAP PARCEL NUMBER	PROPERTY LOCATION & CLASS	ASSESSMENT	EXEMPTION CODE-----	SCHOOL
CURRENT OWNERS NAME	SCHOOL DISTRICT	LAND	TAX DESCRIPTION	TAXABLE VALUE
CURRENT OWNERS ADDRESS	PARCEL SIZE/GRID COORD	TOTAL	SPECIAL DISTRICTS	TAX AMOUNT
***** 9.075-3-13 *****				
52 Grove St				ACCT 1-345- 8
9.075-3-13	210 1 Family Res		Basic Star 41854	BILL 2012
Amo Chad	Massena 1 405801	16,600	Massena Central Sch	30,000
Amo Cassandra	Lot 7	68,100		1,238.25
52 Grove St	Mapleview Tract			
Massena, NY 13662	50x148x50x147			
	FRNT 50.00 DPTH 147.00			
	BANK8888830			
	EAST-0356255 NRTH-1795373			
	DEED BOOK 2005 PG-7702			
	FULL MARKET VALUE	68,100		
TOTAL TAX ---				692.76**
			DATE #1	09/30/15
			AMT DUE	692.76
***** 9.042-4-3.1 *****				
24 Monroe Pkwy				ACCT 1-442- 4
9.042-4-3.1	210 1 Family Res		Basic Star 41854	BILL 2013
Amo Connor J	Massena 1 405801	7,600	Massena Central Sch	30,000
24 Monroe Pkwy	Lot 14 Blk 51	57,000		1,036.42
Massena, NY 13662	Homecroft Tract			
	FRNT 71.00 DPTH 92.00			
PRIOR OWNER ON 3/01/2015	EAST-0353931 NRTH-1803023			
Lowry Gilbert	DEED BOOK 2015 PG-9758			
	FULL MARKET VALUE	57,000		
TOTAL TAX ---				490.93**
			DATE #1	09/30/15
			AMT DUE	490.93
***** 9.068-4-27 *****				
11 Grant St				ACCT 1-374- 2
9.068-4-27	210 1 Family Res		Basic Star 41854	BILL 2014
Anderson Audrey	Massena 1 405801	6,500	Massena Central Sch	30,000
11 Grant St	Lot 15 Blk 4	63,000		1,145.52
Massena, NY 13662	R. V. T.			
	Res. One Family			
	FRNT 50.00 DPTH 140.00			
	EAST-0358588 NRTH-1797364			
	DEED BOOK 2012 PG-18567			
	FULL MARKET VALUE	63,000		
TOTAL TAX ---				600.03**
			DATE #1	09/30/15
			AMT DUE	600.03
*****				



STATE OF NEW YORK  
 COUNTY - St Lawrence  
 SCHOOL - Massena 1  
 TOWN - Massena  
 VILLAGE - Massena  
 SWIS - 405801

2 0 1 5 S C H O O L T A X R O L L  
 T A X A B L E SECTION OF THE ROLL - 1  
 OWNERS NAME SEQUENCE  
 UNIFORM PERCENT OF VALUE IS 100.00

PAGE 892  
 VALUATION DATE-JUL 01, 2014  
 TAXABLE STATUS DATE-MAR 01, 2015

TAX MAP PARCEL NUMBER	PROPERTY LOCATION & CLASS	ASSESSMENT	EXEMPTION CODE-----	SCHOOL
CURRENT OWNERS NAME	SCHOOL DISTRICT	LAND	TAX DESCRIPTION	TAXABLE VALUE
CURRENT OWNERS ADDRESS	PARCEL SIZE/GRID COORD	TOTAL	SPECIAL DISTRICTS	TAX AMOUNT
***** 9.050-7-13 *****				
9.050-7-13	28 Orchard Rd			ACCT 1- 92- 7
Anderson Kenneth	210 1 Family Res		Basic Star 41854	BILL 2015
28 Orchard Rd	Massena 1 405801	10,800	Massena Central Sch	30,000
Massena, NY 13662	Lot 32	63,000		1,145.52
	Chase Tract			
	FRNT 50.00 DPTH 150.00			
	EAST-0352817 NRTH-1800935			
	DEED BOOK 901 PG-00541			
	FULL MARKET VALUE	63,000		
			TOTAL TAX ---	600.03**
			DATE #1	09/30/15
			AMT DUE	600.03
***** 9.075-7-22 *****				
9.075-7-22	244 Main St			ACCT 1-567- 9
Anderson Kenneth D	483 Converted Re		Massena Central Sch	BILL 2016
28 Orchard Rd	Massena 1 405801	16,900		49,000
Massena, NY 13662	Converted Residence	49,000		890.96
	FRNT 50.00 DPTH 122.00			
	EAST-0355432 NRTH-1795101			
	DEED BOOK 1021 PG-00972			
	FULL MARKET VALUE	49,000		
			TOTAL TAX ---	890.96**
			DATE #1	09/30/15
			AMT DUE	890.96
***** 9.058-2-40 *****				
9.058-2-40	138 Maple St			ACCT 1- 9- 1
Address Leon E	210 1 Family Res		Massena Central Sch	BILL 2017
277 Mcknight Rd	Massena 1 405801	6,800		509.12
Chase Mills, NY 13621	Residence 1 Family	28,000		
	FRNT 41.00 DPTH 187.00			
	EAST-0352400 NRTH-1799312			
	DEED BOOK 938 PG-00284			
	FULL MARKET VALUE	28,000		
			TOTAL TAX ---	509.12**
			DATE #1	09/30/15
			AMT DUE	509.12
***** 9.050-8-20 *****				
9.050-8-20	74 Martin St			ACCT 1-347- 7
Annis James G	210 1 Family Res		Basic Star 41854	BILL 2018
74 Martin St	Massena 1 405801	11,600	Massena Central Sch	30,000
Massena, NY 13662	Lots 17-18 Blk P	57,000		1,036.42
	Orchard Heights			
	Residence-One Family			
	FRNT 167.00 DPTH 174.00			
	BANK8888830			
	EAST-0352499 NRTH-1800378			
	DEED BOOK 1040 PG-00520			
	FULL MARKET VALUE	57,000		
			TOTAL TAX ---	490.93**
			DATE #1	09/30/15
			AMT DUE	490.93

\*\*\*\*\*

STATE OF NEW YORK  
 COUNTY - St Lawrence  
 SCHOOL - Massena 1  
 TOWN - Massena  
 VILLAGE - Massena  
 SWIS - 405801

2 0 1 5 S C H O O L T A X R O L L  
 T A X A B L E SECTION OF THE ROLL - 1  
 OWNERS NAME SEQUENCE  
 UNIFORM PERCENT OF VALUE IS 100.00

PAGE 893  
 VALUATION DATE-JUL 01, 2014  
 TAXABLE STATUS DATE-MAR 01, 2015

TAX MAP PARCEL NUMBER	PROPERTY LOCATION & CLASS	ASSESSMENT	EXEMPTION CODE-----	SCHOOL
CURRENT OWNERS NAME	SCHOOL DISTRICT	LAND	TAX DESCRIPTION	TAXABLE VALUE
CURRENT OWNERS ADDRESS	PARCEL SIZE/GRID COORD	TOTAL	SPECIAL DISTRICTS	TAX AMOUNT
***** 9.059-4-11.1 *****				
9.059-4-11.1	4,6-8 Lincoln Pl			ACCT 1- 24- 6
Antwine Karl	280 Res Multiple		Massena Central Sch	67,000
Antwine Brenda	Massena 1 405801	6,200		
14 Park Ave	Lot 17 Part Of 18 & 19	67,000		
Massena, NY 13662	Grinnell Tr			
	1 Dbl Res & 1 Single Res			
	FRNT 84.00 DPTH 125.00			
	BANK8888111			
	EAST-0355744 NRTH-1798998			
	DEED BOOK 2001 PG-9613			
	FULL MARKET VALUE	67,000		
TOTAL TAX ---				1,218.25**
				DATE #1 09/30/15
				AMT DUE 1,218.25
***** 9.059-4-26 *****				
9.059-4-26	12 Park Ave			ACCT 1-560- 2
Antwine Karl J	312 Vac w/imprv		Massena Central Sch	1,800
Antwine Brenda M	Massena 1 405801	1,500		
14 Park Ave	Lot 10	1,800		
Massena, NY 13662	Grinnell Tract			
	Lot With Garage			
	FRNT 50.00 DPTH 79.00			
	BANK8888111			
	EAST-0355615 NRTH-1798933			
	DEED BOOK 2005 PG-10650			
	FULL MARKET VALUE	1,800		
TOTAL TAX ---				32.73**
				DATE #1 09/30/15
				AMT DUE 32.73
***** 9.059-4-27 *****				
9.059-4-27	14 Park Ave			ACCT 1-215- 9
Antwine Karl J	210 1 Family Res		Massena Central Sch	38,000
Antwine Brenda M	Massena 1 405801	5,500		
116 Cook Rd	Lot 20 & 10	38,000		
Massena, NY 13662	Grinnell Tract			
	Shop & Res One Family			
	FRNT 43.00 DPTH 115.00			
	EAST-0355651 NRTH-1798967			
	DEED BOOK 2005 PG-10650			
	FULL MARKET VALUE	38,000		
TOTAL TAX ---				690.95**
				DATE #1 09/30/15
				AMT DUE 690.95

\*\*\*\*\*

STATE OF NEW YORK  
 COUNTY - St Lawrence  
 SCHOOL - Massena 1  
 TOWN - Massena  
 VILLAGE - Massena  
 SWIS - 405801

2 0 1 5 S C H O O L T A X R O L L  
 T A X A B L E SECTION OF THE ROLL - 1  
 OWNERS NAME SEQUENCE  
 UNIFORM PERCENT OF VALUE IS 100.00

TAX MAP PARCEL NUMBER	PROPERTY LOCATION & CLASS	ASSESSMENT	EXEMPTION CODE-----	SCHOOL
CURRENT OWNERS NAME	SCHOOL DISTRICT	LAND	TAX DESCRIPTION	TAXABLE VALUE
CURRENT OWNERS ADDRESS	PARCEL SIZE/GRID COORD	TOTAL	SPECIAL DISTRICTS	TAX AMOUNT
***** 9.050-8-25 *****				
9.050-8-25	69 Martin St		Massena Central Sch	18,000
Arazy Robert	210 1 Family Res	7,500		
69 Martin St	Massena 1 405801	18,000		
Massena, NY 13662	FRNT 50.00 DPTH 305.00			
	EAST-0352747 NRTH-1800173			
	DEED BOOK 2015 PG-6852			
PRIOR OWNER ON 3/01/2015	FULL MARKET VALUE	18,000		
Brown Kay M				
TOTAL TAX ---				327.29**
			DATE #1	09/30/15
			AMT DUE	327.29
***** 9.075-8-34 *****				
9.075-8-34	341 S Main St		Massena Central Sch	900,000
ARC CafeHLD001, LLC	421 Restaurant	787,500		
Ryan, LLC	Massena 1 405801	900,000		
Dept 100	Ponderosa Restaurant			
PO Box 460369	341 S Main St.			
Houston, TX 77056	Ponderosa Rest.massena Ny			
	FRNT 218.00 DPTH 220.00			
	EAST-0355899 NRTH-1793994			
PRIOR OWNER ON 3/01/2015	DEED BOOK 2013 PG-15092			
ARC CafeHLD001, LLC	FULL MARKET VALUE	900,000		
TOTAL TAX ---				16,364.59**
			DATE #1	09/30/15
			AMT DUE	16,364.59
***** 16.027-3-10.21 *****				
16.027-3-10.21	535 S Main Street		Massena Central Sch	63,000
Arcadi Cynthia (LC)	450 Retail srvce	22,900		
535 S Main St	Massena 1 405801	63,000		
Massena, NY 13662-2537	Parcels combined 11/2012			
	0.493 Acres (PT)			
	FRNT 175.00 DPTH 90.00			
PRIOR OWNER ON 3/01/2015	EAST-0356520 NRTH-1791247			
Arcadi Cynthia	FULL MARKET VALUE	63,000		
TOTAL TAX ---				1,145.52**
			DATE #1	09/30/15
			AMT DUE	1,145.52
***** 9.051-1-62 *****				
9.051-1-62	120 Liberty Ave		Basic Star 41854	30,000
Arcet George	210 1 Family Res	6,700	Massena Central Sch	42,000
Arcet Carla	Massena 1 405801	42,000		
120 Liberty Ave	Lot 20 Blk 31A			
Massena, NY 13662	P.g.r.			
	Residence- One Family			
	FRNT 50.00 DPTH 150.00			
	EAST-0355941 NRTH-1801434			
	DEED BOOK 1104 PG-821			
	FULL MARKET VALUE	42,000		
TOTAL TAX ---				218.19**
			DATE #1	09/30/15
			AMT DUE	218.19

\*\*\*\*\*

STATE OF NEW YORK  
 COUNTY - St Lawrence  
 SCHOOL - Massena 1  
 TOWN - Massena  
 VILLAGE - Massena  
 SWIS - 405801

2 0 1 5 S C H O O L T A X R O L L  
 T A X A B L E SECTION OF THE ROLL - 1  
 OWNERS NAME SEQUENCE  
 UNIFORM PERCENT OF VALUE IS 100.00

PAGE 895  
 VALUATION DATE-JUL 01, 2014  
 TAXABLE STATUS DATE-MAR 01, 2015

TAX MAP PARCEL NUMBER	PROPERTY LOCATION & CLASS	ASSESSMENT	EXEMPTION CODE-----	SCHOOL
CURRENT OWNERS NAME	SCHOOL DISTRICT	LAND	TAX DESCRIPTION	TAXABLE VALUE
CURRENT OWNERS ADDRESS	PARCEL SIZE/GRID COORD	TOTAL	SPECIAL DISTRICTS	TAX AMOUNT
*****				
9.075-4-20	7 Alvern Ave			9.075-4-20
Archambault Emile	210 1 Family Res		Enhanced S 41834	ACCT 1-164- 6
Archambault Janice	Massena 1 405801	8,600	Massena Central Sch	100,000
7 Alvern Ave	Lots 66-67	100,000		
Massena, NY 13662	Mapleview			
	Residence One Family			
	FRNT 150.00 DPTH 100.00			
	EAST-0356725 NRTH-1795648			
	DEED BOOK 2009 PG-13667			
	FULL MARKET VALUE	100,000		
			TOTAL TAX ---	713.29**
				DATE #1 09/30/15
				AMT DUE 713.29
*****				
9.060-4-35	12 Somerset Ave			9.060-4-35
Arel Renate	210 1 Family Res		Basic Star 41854	ACCT 1-554- 1
Barisic Matija	Massena 1 405801	5,000	Massena Central Sch	51,000
12 Somerset Ave	Lot 19 Block 2	51,000		
Massena, NY 13662	Pine Grove Realty			
	1 Family Residence			
	FRNT 50.00 DPTH 117.00			
	EAST-0358051 NRTH-1799481			
	DEED BOOK 1059 PG-486			
	FULL MARKET VALUE	51,000		
			TOTAL TAX ---	381.84**
				DATE #1 09/30/15
				AMT DUE 381.84
*****				
9.066-1-31	4 Hillcrest Ave			9.066-1-31
Arias Agustin	210 1 Family Res		Massena Central Sch	ACCT 1-251- 3
Arias Isabel	Massena 1 405801	15,400		84,000
4 Hillcrest Ave	Lot 3	84,000		
Massena, NY 13662	Bailey Tract			
	Residence - 1 Family			
	FRNT 60.00 DPTH 123.00			
	BANK8888830			
	EAST-0353069 NRTH-1797258			
	DEED BOOK 1055 PG-758			
	FULL MARKET VALUE	84,000		
			TOTAL TAX ---	1,527.36**
				DATE #1 09/30/15
				AMT DUE 1,527.36
*****				

STATE OF NEW YORK  
 COUNTY - St Lawrence  
 SCHOOL - Massena 1  
 TOWN - Massena  
 VILLAGE - Massena  
 SWIS - 405801

2 0 1 5 S C H O O L T A X R O L L  
 T A X A B L E SECTION OF THE ROLL - 1  
 OWNERS NAME SEQUENCE  
 UNIFORM PERCENT OF VALUE IS 100.00

PAGE 896  
 VALUATION DATE-JUL 01, 2014  
 TAXABLE STATUS DATE-MAR 01, 2015

TAX MAP PARCEL NUMBER	PROPERTY LOCATION & CLASS	ASSESSMENT	EXEMPTION CODE-----	SCHOOL
CURRENT OWNERS NAME	SCHOOL DISTRICT	LAND	TAX DESCRIPTION	TAXABLE VALUE
CURRENT OWNERS ADDRESS	PARCEL SIZE/GRID COORD	TOTAL	SPECIAL DISTRICTS	TAX AMOUNT
***** 9.082-5-25 *****				
15 Amherst Rd	210 1 Family Res		Basic Star 41854	ACCT 1-150- 7 BILL 2029
9.082-5-25	Massena 1 405801	6,600	Massena Central Sch	42,000 30,000
Armstrong Earl W	Lot 34	42,000		763.68
15 Amherst Rd	Buckeye Tract			
Massena, NY 13662	Residence One Family			
	FRNT 60.00 DPTH 125.00			
	BANK8888288			
	EAST-0354487 NRTH-1792843			
	DEED BOOK 2013 PG-9234			
	FULL MARKET VALUE	42,000		
			TOTAL TAX ---	218.19**
				DATE #1 09/30/15
				AMT DUE 218.19
***** 9.074-10-30 *****				
65 Highland Ave	210 1 Family Res		Enhanced S 41834	ACCT 1-564- 9 BILL 2030
9.074-10-30	Massena 1 405801	20,300	Massena Central Sch	110,000 65,300
Armstrong John	Part Lot 10 Blk M	110,000		2,000.12
Armstrong Audrey	Westwood Tract			
65 Highland Ave	Residence 1 Family			
Massena, NY 13662	FRNT 70.00 DPTH 140.00			
	EAST-0352690 NRTH-1794459			
	DEED BOOK 1083 PG-262			
	FULL MARKET VALUE	110,000		
			TOTAL TAX ---	895.12**
				DATE #1 09/30/15
				AMT DUE 895.12
***** 9.050-6-24 *****				
27 Orchard Rd	210 1 Family Res		Basic Star 41854	ACCT 1-152- 9 BILL 2031
9.050-6-24	Massena 1 405801	10,900	Massena Central Sch	59,000 30,000
Armstrong Shawna M	Lot 14	59,000		1,072.79
27 Orchard Rd	Chase Tract			
Massena, NY 13662	Res-One Family			
	FRNT 50.00 DPTH 152.00			
	BANK8888209			
	EAST-0352949 NRTH-1800775			
	DEED BOOK 2014 PG-99999			
	FULL MARKET VALUE	59,000		
			TOTAL TAX ---	527.30**
				DATE #1 09/30/15
				AMT DUE 527.30
*****				

STATE OF NEW YORK  
 COUNTY - St Lawrence  
 SCHOOL - Massena 1  
 TOWN - Massena  
 VILLAGE - Massena  
 SWIS - 405801

2 0 1 5 S C H O O L T A X R O L L  
 T A X A B L E SECTION OF THE ROLL - 1  
 OWNERS NAME SEQUENCE  
 UNIFORM PERCENT OF VALUE IS 100.00

PAGE 897  
 VALUATION DATE-JUL 01, 2014  
 TAXABLE STATUS DATE-MAR 01, 2015

TAX MAP PARCEL NUMBER	PROPERTY LOCATION & CLASS	ASSESSMENT	EXEMPTION CODE-----	SCHOOL
CURRENT OWNERS NAME	SCHOOL DISTRICT	LAND	TAX DESCRIPTION	TAXABLE VALUE
CURRENT OWNERS ADDRESS	PARCEL SIZE/GRID COORD	TOTAL	SPECIAL DISTRICTS	TAX AMOUNT
***** 10.069-1-73 *****				
10.069-1-73	253 Bayley Rd			ACCT 1-537- 1
Armstrong Sherry A	210 1 Family Res		Basic Star 41854	BILL 2032
253 Bayley Rd	Massena 1 405801	12,200	Massena Central Sch	30,000
Massena, NY 13662	Residence One Family	75,000		1,363.72
	FRNT 67.00 DPTH 140.00			
	EAST-0363049 NRTH-1795477			
	DEED BOOK 2005 PG-22185			
	FULL MARKET VALUE	75,000		
			TOTAL TAX ---	818.23**
			DATE #1	09/30/15
			AMT DUE	818.23
***** 9.043-2-6 *****				
9.043-2-6	28 Washington St			ACCT 1- 37- 2
Armstrong Steven	210 1 Family Res		Massena Central Sch	BILL 2033
Armstrong Mary Jo	Massena 1 405801	9,100		909.14
6459 Pillmore Dr	Lot 18 Blk 43	50,000		
Rome, NY 13440-7417	Homecroft Tract			
	FRNT 99.00 DPTH 120.00			
	BANK8888830			
	EAST-0354525 NRTH-1802218			
	DEED BOOK 1999 PG-11267			
	FULL MARKET VALUE	50,000		
			TOTAL TAX ---	909.14**
			DATE #1	09/30/15
			AMT DUE	909.14
***** 10.053-2-26 *****				
10.053-2-26	16 Cummings St			ACCT 1-339- 6
Arno Wayne E	210 1 Family Res		Enhanced S 41834	BILL 2034
Arno Gladys C	Massena 1 405801	12,600	Massena Central Sch	65,300
16 Cummings St	Lot 22 Blk 436	71,000		1,290.98
Massena, NY 13662	Southern Dev.			
	Residence - One Family			
	FRNT 87.00 DPTH 125.00			
	EAST-0361042 NRTH-1798622			
	DEED BOOK 768 PG-00226			
	FULL MARKET VALUE	71,000		
			TOTAL TAX ---	185.98**
			DATE #1	09/30/15
			AMT DUE	185.98
***** 10.061-3-11 *****				
10.061-3-11	270 Reed Dr			ACCT 1-420- 8
Arquette Aaron	210 1 Family Res		Massena Central Sch	BILL 2035
117 Stoughton Ave	Massena 1 405801	6,500		829.14
Massena, NY 13662	Lot 2	45,600		
	Federal Housing			
	Residence One Family			
	FRNT 123.00 DPTH 100.00			
	BANK8888150			
	EAST-0362311 NRTH-1796471			
	DEED BOOK 2012 PG-7986			
	FULL MARKET VALUE	45,600		



TOTAL TAX ---

829.14\*\*

DATE #1 09/30/15

AMT DUE 829.14

\*\*\*\*\*

STATE OF NEW YORK  
COUNTY - St Lawrence  
SCHOOL - Massena 1  
TOWN - Massena  
VILLAGE - Massena  
SWIS - 405801

2 0 1 5 S C H O O L T A X R O L L  
T A X A B L E SECTION OF THE ROLL - 1  
OWNERS NAME SEQUENCE  
UNIFORM PERCENT OF VALUE IS 100.00

PAGE 898  
VALUATION DATE-JUL 01, 2014  
TAXABLE STATUS DATE-MAR 01, 2015

TAX MAP PARCEL NUMBER	PROPERTY LOCATION & CLASS	ASSESSMENT	EXEMPTION CODE-----	SCHOOL
CURRENT OWNERS NAME	SCHOOL DISTRICT	LAND	TAX DESCRIPTION	TAXABLE VALUE
CURRENT OWNERS ADDRESS	PARCEL SIZE/GRID COORD	TOTAL	SPECIAL DISTRICTS	TAX AMOUNT
***** 9.059-6-28.1 *****				
9.059-6-28.1	56 Cornell Ave			ACCT 1-487- 1
Arquette Andrew B	210 1 Family Res		Massena Central Sch	55,000
Arquette Lisa	Massena 1 405801	15,500		
39 Brothers Rd	Lot 24 Blk 15	55,000		
Massena, NY 13662	P.g.r.			
	Residence 1 Family			
	FRNT 42.00 DPTH 125.00			
	EAST-0356771 NRTH-1799520			
	DEED BOOK 2011 PG-9454			
	FULL MARKET VALUE	55,000		
			TOTAL TAX ---	1,000.06**
			DATE #1	09/30/15
			AMT DUE	1,000.06
***** 9.059-6-29.12 *****				
9.059-6-29.12	Cornell Ave			BILL 2037
Arquette Andrew B	310 Res Vac		Massena Central Sch	100
Arquette Lisa	Massena 1 405801	100		1.82
39 Brothers Rd	FRNT 8.00 DPTH 125.00	100		
Massena, NY 13662	EAST-0356750 NRTH-1799532			
	DEED BOOK 2014 PG-13755			
	FULL MARKET VALUE	100		
			TOTAL TAX ---	1.82**
			DATE #1	09/30/15
			AMT DUE	1.82
***** 9.075-3-38 *****				
9.075-3-38	281 Main St			ACCT 1- 25- 4
Arquette Andrew B	220 2 Family Res		Massena Central Sch	74,000
Arquette Lisa	Massena 1 405801	21,600		
39 Brothers Rd	Two Family Residence	74,000		
Massena, NY 13662	FRNT 74.00 DPTH 230.00			
	EAST-0355779 NRTH-1794649			
	DEED BOOK 2004 PG-23171			
	FULL MARKET VALUE	74,000		
			TOTAL TAX ---	1,345.53**
			DATE #1	09/30/15
			AMT DUE	1,345.53
***** 9.059-7-28.1 *****				
9.059-7-28.1	134 Center St			ACCT 1-319- 6
Arquette Lisa	210 1 Family Res		Massena Central Sch	73,000
Arquette Andrew B	Massena 1 405801	6,700		
39 Brothers Rd	134 CENTER ST	73,000		
Massena, NY 13662	IRREG LOT EFF DEPTH 90'			
	RESIDENCE ONE FAMILY			
	FRNT 100.00 DPTH 90.00			
	EAST-0356605 NRTH-1798662			
	DEED BOOK 2013 PG-3684			
	FULL MARKET VALUE	73,000		
			TOTAL TAX ---	1,327.35**
			DATE #1	09/30/15
			AMT DUE	1,327.35



STATE OF NEW YORK  
 COUNTY - St Lawrence  
 SCHOOL - Massena 1  
 TOWN - Massena  
 VILLAGE - Massena  
 SWIS - 405801

2 0 1 5 S C H O O L T A X R O L L  
 T A X A B L E SECTION OF THE ROLL - 1  
 OWNERS NAME SEQUENCE  
 UNIFORM PERCENT OF VALUE IS 100.00

PAGE 899  
 VALUATION DATE-JUL 01, 2014  
 TAXABLE STATUS DATE-MAR 01, 2015

TAX MAP PARCEL NUMBER	PROPERTY LOCATION & CLASS	ASSESSMENT	EXEMPTION CODE-----	SCHOOL
CURRENT OWNERS NAME	SCHOOL DISTRICT	LAND	TAX DESCRIPTION	TAXABLE VALUE
CURRENT OWNERS ADDRESS	PARCEL SIZE/GRID COORD	TOTAL	SPECIAL DISTRICTS	TAX AMOUNT
***** 9.050-4-1 *****				
9.050-4-1	66 Stoughton Ave			ACCT 1-232- 8
Arquette William	210 1 Family Res		Basic Star 41854	BILL 2040
66 Stoughton Ave	Massena 1 405801	6,600	Massena Central Sch	30,000
Massena, NY 13662	Lot 4 Blk 40	49,100		892.78
	Hatfield Dev			
	Residence One Family			
	FRNT 60.00 DPTH 125.00			
	BANK8888869			
	EAST-0353998 NRTH-1801181			
	DEED BOOK 2005 PG-6601			
	FULL MARKET VALUE	49,100		
			TOTAL TAX ---	347.29**
				DATE #1 09/30/15
				AMT DUE 347.29
***** 9.082-6-4 *****				
9.082-6-4	117 W Hatfield St			ACCT 1-385- 9
Arquiett Wayne	210 1 Family Res		Basic Star 41854	BILL 2041
Devlin Alexandra E	Massena 1 405801	14,700	Massena Central Sch	30,000
117 W Hatfield Street	Res-One Family	61,000		1,109.16
Massena, NY 13662	FRNT 80.00 DPTH 200.00			
	BANK8888111			
	EAST-0354222 NRTH-1792112			
	DEED BOOK 2012 PG-15070			
	FULL MARKET VALUE	61,000		
			TOTAL TAX ---	563.67**
				DATE #1 09/30/15
				AMT DUE 563.67
***** 9.076-3-9 *****				
9.076-3-9	79 Parker Ave			ACCT 1-204- 5
Arquitt Michael	210 1 Family Res		Basic Star 41854	BILL 2042
Arquitt Janet	Massena 1 405801	6,700	Massena Central Sch	30,000
79 Parker Ave	Lot 83	55,000		1,000.06
Massena, NY 13662	Oakmont			
	Residence - One Family			
	FRNT 50.00 DPTH 150.00			
	EAST-0357974 NRTH-1795617			
	DEED BOOK 2001 PG-14488			
	FULL MARKET VALUE	55,000		
			TOTAL TAX ---	454.57**
				DATE #1 09/30/15
				AMT DUE 454.57
*****				

STATE OF NEW YORK  
 COUNTY - St Lawrence  
 SCHOOL - Massena 1  
 TOWN - Massena  
 VILLAGE - Massena  
 SWIS - 405801

2 0 1 5 S C H O O L T A X R O L L  
 T A X A B L E SECTION OF THE ROLL - 1  
 OWNERS NAME SEQUENCE  
 UNIFORM PERCENT OF VALUE IS 100.00

PAGE 900  
 VALUATION DATE-JUL 01, 2014  
 TAXABLE STATUS DATE-MAR 01, 2015

TAX MAP PARCEL NUMBER	PROPERTY LOCATION & CLASS	ASSESSMENT	EXEMPTION CODE-----	SCHOOL
CURRENT OWNERS NAME	SCHOOL DISTRICT	LAND	TAX DESCRIPTION	TAXABLE VALUE
CURRENT OWNERS ADDRESS	PARCEL SIZE/GRID COORD	TOTAL	SPECIAL DISTRICTS	TAX AMOUNT
***** 9.067-5-37 *****				
9.067-5-37	37 Walnut Ave			ACCT 1-186- 3 BILL 2043
Arsenault Sarah J	210 1 Family Res		Basic Star 41854	30,000
37 Walnut Ave	Massena 1 405801	17,300	Massena Central Sch	52,000 945.51
Massena, NY 13662	Lot 31	52,000		
	Clary Tr			
	Res			
	FRNT 56.00 DPTH 150.00			
	BANK8888830			
	EAST-0356678 NRTH-1796197			
	DEED BOOK 2014 PG-14846			
	FULL MARKET VALUE	52,000		
			TOTAL TAX ---	400.02**
				DATE #1 09/30/15
				AMT DUE 400.02
***** 9.042-5-2 *****				
9.042-5-2	13 Madison Ave			ACCT 1- 11- 1 BILL 2044
Ash Leeward E	210 1 Family Res		Enhanced S 41834	49,000
Beaulieu Patricia	Massena 1 405801	7,400	Massena Central Sch	49,000 890.96
13 Madison Ave	Lot 10 Blk 47	49,000		
Massena, NY 13662	Homecroft Tract			
	FRNT 60.00 DPTH 126.00			
	EAST-0353766 NRTH-1802477			
	DEED BOOK 1115 PG-738			
	FULL MARKET VALUE	49,000		
			TOTAL TAX ---	0.00**
***** 9.066-1-45 *****				
9.066-1-45	23 Riverside Pkwy			ACCT 1- 9- 5. 2 BILL 2045
Ashlaw David E	210 1 Family Res - WTRFNT		Basic Star 41854	30,000
Ashlaw Wanda M	Massena 1 405801	43,000	Massena Central Sch	130,000 2,363.77
23 Riverside Pkwy	Lot 11 & 30' Lot 2-Blk A	130,000		
Massena, NY 13662	Forest Hills Subdivision			
	195'WFx222x150'RFx222			
	FRNT 150.00 DPTH 222.00			
	EAST-0352145 NRTH-1797793			
	DEED BOOK 2013 PG-13759			
	FULL MARKET VALUE	130,000		
			TOTAL TAX ---	1,818.28**
				DATE #1 09/30/15
				AMT DUE 1,818.28
*****				

STATE OF NEW YORK  
 COUNTY - St Lawrence  
 SCHOOL - Massena 1  
 TOWN - Massena  
 VILLAGE - Massena  
 SWIS - 405801

2 0 1 5 S C H O O L T A X R O L L  
 T A X A B L E SECTION OF THE ROLL - 1  
 OWNERS NAME SEQUENCE  
 UNIFORM PERCENT OF VALUE IS 100.00

PAGE 901  
 VALUATION DATE-JUL 01, 2014  
 TAXABLE STATUS DATE-MAR 01, 2015

TAX MAP PARCEL NUMBER	PROPERTY LOCATION & CLASS	ASSESSMENT	EXEMPTION CODE-----	SCHOOL
CURRENT OWNERS NAME	SCHOOL DISTRICT	LAND	TAX DESCRIPTION	TAXABLE VALUE
CURRENT OWNERS ADDRESS	PARCEL SIZE/GRID COORD	TOTAL	SPECIAL DISTRICTS	TAX AMOUNT
***** 9.058-3-53 *****				
15 Pine St				ACCT 1-300- 7 BILL 2046
9.058-3-53	210 1 Family Res		Basic Star 41854	30,000
Ashley Amanda A	Massena 1 405801	8,600	Massena Central Sch	80,000 1,454.63
15 Pine St	Residence 1 Family	80,000		
Massena, NY 13662	FRNT 75.00 DPTH 223.00			
	EAST-0353340 NRTH-1799596			
	DEED BOOK 2013 PG-13188			
	FULL MARKET VALUE	80,000		
TOTAL TAX ---				909.14**
			DATE #1	09/30/15
			AMT DUE	909.14
***** 9.058-6-21 *****				
92 N Main St				ACCT 1-312- 8 BILL 2047
9.058-6-21	210 1 Family Res		Massena Central Sch	68,000 1,236.44
Ashley Bernard	Massena 1 405801	7,400		
Ashley Catherine	1 Family Residence	68,000		
71 Beach St	FRNT 49.50 DPTH 220.44			
Massena, NY 13662	EAST-0354072 NRTH-1799812			
	DEED BOOK 1039 PG-00378			
	FULL MARKET VALUE	68,000		
TOTAL TAX ---				1,236.44**
			DATE #1	09/30/15
			AMT DUE	1,236.44
***** 9.050-10-33 *****				
71 Beach St				ACCT 1-213- 1 BILL 2048
9.050-10-33	210 1 Family Res		Basic Star 41854	30,000
Ashley Bernard L	Massena 1 405801	7,100	Massena Central Sch	56,000 1,018.24
Ashley Catherine	Lot L Blk 39 PGR	56,000		
71 Beach St	see BLA 2005/7982			
Massena, NY 13662	Residence One Family			
	FRNT 57.00 DPTH 150.00			
	EAST-0354406 NRTH-1800659			
	DEED BOOK 2011 PG-12479			
	FULL MARKET VALUE	56,000		
TOTAL TAX ---				472.75**
			DATE #1	09/30/15
			AMT DUE	472.75
***** 9.082-5-59 *****				
12 Colgate Dr				ACCT 1- 3- 5 BILL 2049
9.082-5-59	210 1 Family Res		Basic Star 41854	30,000
Ashley Chadd (LC) M	Massena 1 405801	7,100	Massena Central Sch	42,000 763.68
Ashley Michael J Sr.	Lot 95	42,000		
12 Colgate Dr	Buckeye Tract			
Massena, NY 13662	Res 1 Fam On Land C.			
	FRNT 59.00 DPTH 128.00			
	EAST-0354099 NRTH-1792640			
	DEED BOOK 2013 PG-8233			
	FULL MARKET VALUE	42,000		
TOTAL TAX ---				218.19**
			DATE #1	09/30/15
			AMT DUE	218.19

\*\*\*\*\*

STATE OF NEW YORK  
 COUNTY - St Lawrence  
 SCHOOL - Massena 1  
 TOWN - Massena  
 VILLAGE - Massena  
 SWIS - 405801

2 0 1 5 S C H O O L T A X R O L L  
 T A X A B L E SECTION OF THE ROLL - 1  
 OWNERS NAME SEQUENCE  
 UNIFORM PERCENT OF VALUE IS 100.00

PAGE 902  
 VALUATION DATE-JUL 01, 2014  
 TAXABLE STATUS DATE-MAR 01, 2015

TAX MAP PARCEL NUMBER	PROPERTY LOCATION & CLASS	ASSESSMENT	EXEMPTION CODE-----	SCHOOL
CURRENT OWNERS NAME	SCHOOL DISTRICT	LAND	TAX DESCRIPTION	TAXABLE VALUE
CURRENT OWNERS ADDRESS	PARCEL SIZE/GRID COORD	TOTAL	SPECIAL DISTRICTS	TAX AMOUNT
***** 9.068-12-11 *****				
36 Grant St	210 1 Family Res		Basic Star 41854	ACCT 1- 21- 2 BILL 2050
9.068-12-11	Massena 1 405801	6,500	Massena Central Sch	36,000 30,000
Ashley Chris M	Lot 6	36,000		654.58
36 Grant St	Oakmont			
Massena, NY 13662	Residence - 1 Family			
	FRNT 50.00 DPTH 140.00			
	BANK8888869			
	EAST-0358734 NRTH-1796675			
	DEED BOOK 2010 PG-929			
	FULL MARKET VALUE	36,000		
			TOTAL TAX ---	109.09**
				DATE #1 09/30/15
				AMT DUE 109.09
***** 9.083-3-29 *****				
28 McCluskey Ave	210 1 Family Res		Basic Star 41854	ACCT 1-398- 5 BILL 2051
9.083-3-29	Massena 1 405801	6,000	Massena Central Sch	71,000 30,000
Ashley David J	Lot 22 Blk 3	71,000		1,290.98
28 McCluskey Ave	Hatfield Tract			
Massena, NY 13662	Residence - One Family			
	FRNT 50.00 DPTH 120.00			
	BANK8888830			
	EAST-0355496 NRTH-1793429			
	DEED BOOK 2010 PG-5628			
	FULL MARKET VALUE	71,000		
			TOTAL TAX ---	745.49**
				DATE #1 09/30/15
				AMT DUE 745.49
***** 9.059-3-31.1 *****				
22 Beach St	210 1 Family Res		Basic Star 41854	BILL 2052
9.059-3-31.1	Massena 1 405801	7,400	Massena Central Sch	55,000 30,000
Ashley Dustin W	Lot 20 Blk 27	55,000		1,000.06
22 Beach St	P.g.r.			
Massena, NY 13662	Res W/ Ex & Abv Gr Pool			
	FRNT 50.00 DPTH 198.00			
	BANK8888830			
	EAST-0355355 NRTH-1799514			
	DEED BOOK 2013 PG-18337			
	FULL MARKET VALUE	55,000		
			TOTAL TAX ---	454.57**
				DATE #1 09/30/15
				AMT DUE 454.57
*****				



STATE OF NEW YORK  
 COUNTY - St Lawrence  
 SCHOOL - Massena 1  
 TOWN - Massena  
 VILLAGE - Massena  
 SWIS - 405801

2 0 1 5 S C H O O L T A X R O L L  
 T A X A B L E SECTION OF THE ROLL - 1  
 OWNERS NAME SEQUENCE  
 UNIFORM PERCENT OF VALUE IS 100.00

PAGE 903  
 VALUATION DATE-JUL 01, 2014  
 TAXABLE STATUS DATE-MAR 01, 2015

TAX MAP PARCEL NUMBER	PROPERTY LOCATION & CLASS	ASSESSMENT	EXEMPTION CODE-----	SCHOOL
CURRENT OWNERS NAME	SCHOOL DISTRICT	LAND	TAX DESCRIPTION	TAXABLE VALUE
CURRENT OWNERS ADDRESS	PARCEL SIZE/GRID COORD	TOTAL	SPECIAL DISTRICTS	TAX AMOUNT
***** 9.076-2-23.1 *****				
9.076-2-23.1	59 Douglas Rd			ACCT 1- 41- 7
Ashley Edward J	210 1 Family Res		Massena Central Sch	BILL 2053
PO Box 272	Massena 1 405801	7,200		1,018.24
Norfolk, NY 13667	Lot 115 & 116 P	56,000		
	Oakmont Tract			
	62x143x62x145			
	FRNT 62.00 DPTH 145.00			
	EAST-0357666 NRTH-1795474			
	DEED BOOK 2014 PG-14028			
	FULL MARKET VALUE	56,000		
TOTAL TAX ---				1,018.24**
				DATE #1 09/30/15
				AMT DUE 1,018.24
***** 9.051-11-15 *****				
9.051-11-15	108 Stoughton Ave			ACCT 1-270- 4
Ashley Gerald J	210 1 Family Res		Enhanced S 41834	BILL 2054
Ashley Eleanor	Massena 1 405801	6,200	Massena Central Sch	47,000
108 Stoughton Ave	Lot 9 Blk 35	47,000		854.60
Massena, NY 13662	P.g.r.			
	Res One Family			
	FRNT 50.00 DPTH 125.00			
	EAST-0354921 NRTH-1801760			
	DEED BOOK 2002 PG-7872			
	FULL MARKET VALUE	47,000		
TOTAL TAX ---				0.00**
				DATE #1 09/30/15
				AMT DUE 418.20
***** 9.082-5-30 *****				
9.082-5-30	12 Middlebury Ave			ACCT 1-100- 2
Ashley Michael J	210 1 Family Res		Basic Star 41854	BILL 2055
Ashley Gail	Massena 1 405801	7,300	Massena Central Sch	30,000
12 Middlebury Ave	Lot 62	53,000		963.69
Massena, NY 13662	Buckeye Tract			
	FRNT 60.00 DPTH 154.00			
	EAST-0354418 NRTH-1792715			
	DEED BOOK 992 PG-00717			
	FULL MARKET VALUE	53,000		
TOTAL TAX ---				418.20**
				DATE #1 09/30/15
				AMT DUE 418.20
***** 9.057-1-2.2 *****				
9.057-1-2.2	18 Elgin Ave			BILL 2056
Ashley Michael W	210 1 Family Res		Basic Star 41854	30,000
Ashley Jennifer	Massena 1 405801	27,000	Massena Central Sch	2,091.03
18 Elgin Ave	Part Lots 8&9 Blk E	115,000		
Massena, NY 13662	Newton Est Map 4 2ed Rev			
	Residence One Family			
	FRNT 133.00 DPTH 118.00			
	BANK8888869			
	EAST-0350385 NRTH-1799522			
	DEED BOOK 2012 PG-12112			
	FULL MARKET VALUE	115,000		
TOTAL TAX ---				1,545.54**

DATE #1 09/30/15  
AMT DUE 1,545.54

\*\*\*\*\*

STATE OF NEW YORK  
 COUNTY - St Lawrence  
 SCHOOL - Massena 1  
 TOWN - Massena  
 VILLAGE - Massena  
 SWIS - 405801

2 0 1 5 S C H O O L T A X R O L L  
 T A X A B L E SECTION OF THE ROLL - 1  
 OWNERS NAME SEQUENCE  
 UNIFORM PERCENT OF VALUE IS 100.00

PAGE 904  
 VALUATION DATE-JUL 01, 2014  
 TAXABLE STATUS DATE-MAR 01, 2015

TAX MAP PARCEL NUMBER	PROPERTY LOCATION & CLASS	ASSESSMENT	EXEMPTION CODE-----	SCHOOL
CURRENT OWNERS NAME	SCHOOL DISTRICT	LAND	TAX DESCRIPTION	TAXABLE VALUE
CURRENT OWNERS ADDRESS	PARCEL SIZE/GRID COORD	TOTAL	SPECIAL DISTRICTS	TAX AMOUNT
***** 9.059-13-12 *****				
9.059-13-12	44 Bishop Ave			ACCT 1- 34- 7
Ashley Michael W	220 2 Family Res		Massena Central Sch	BILL 2057
18 Elgin Ave	Massena 1 405801	15,500		
Massena, NY 13662	Lot 11 Blk 9	54,000		
	P.g.r.			
	Res 1 Family On Land C.			
	FRNT 50.00 DPTH 125.00			
	BANK8888111			
	EAST-0357142 NRTH-1799665			
	DEED BOOK 2007 PG-20335			
	FULL MARKET VALUE	54,000		
			TOTAL TAX ---	981.88**
				DATE #1 09/30/15
				AMT DUE 981.88
***** 9.042-1-7 *****				
9.042-1-7	250 N Main St			ACCT 1- 29- 7
Ashley Paul	210 1 Family Res		Enhanced S 41834	BILL 2058
250 N Main Street	Massena 1 405801	13,100	Massena Central Sch	65,300
Massena, NY 13662	Lot 3 & Pt. Of Lot 2	69,000		1,254.62
	Blk D			
	FRNT 86.00 DPTH 135.00			
	EAST-0352997 NRTH-1802377			
	DEED BOOK 2003 PG-4932			
	FULL MARKET VALUE	69,000		
			TOTAL TAX ---	149.62**
				DATE #1 09/30/15
				AMT DUE 149.62
***** 9.075-3-25 *****				
9.075-3-25	80 Grove St			ACCT 1-543- 6
Ashley Phillip (LC)	210 1 Family Res		Enhanced S 41834	BILL 2059
Archambault Emile	Massena 1 405801	5,900	Massena Central Sch	65,300
Phil Ashley	Lot 20	70,000		1,272.80
80 Grove St	Mapleview			
Massena, NY 13662	Res Cor Lot			
	FRNT 74.00 DPTH 88.00			
	EAST-0356640 NRTH-1794836			
	DEED BOOK 2011 PG-1785			
	FULL MARKET VALUE	70,000		
			TOTAL TAX ---	167.80**
				DATE #1 09/30/15
				AMT DUE 167.80
*****				

STATE OF NEW YORK  
 COUNTY - St Lawrence  
 SCHOOL - Massena 1  
 TOWN - Massena  
 VILLAGE - Massena  
 SWIS - 405801

2 0 1 5 S C H O O L T A X R O L L  
 T A X A B L E SECTION OF THE ROLL - 1  
 OWNERS NAME SEQUENCE  
 UNIFORM PERCENT OF VALUE IS 100.00

PAGE 905  
 VALUATION DATE-JUL 01, 2014  
 TAXABLE STATUS DATE-MAR 01, 2015

TAX MAP PARCEL NUMBER	PROPERTY LOCATION & CLASS	ASSESSMENT	EXEMPTION CODE-----	SCHOOL
CURRENT OWNERS NAME	SCHOOL DISTRICT	LAND	TAX DESCRIPTION	TAXABLE VALUE
CURRENT OWNERS ADDRESS	PARCEL SIZE/GRID COORD	TOTAL	SPECIAL DISTRICTS	TAX AMOUNT
***** 9.050-3-8 *****				
9.050-3-8	112 Beach St			ACCT 1-322- 3
Ashley Raymond H	210 1 Family Res		Enhanced S 41834	BILL 2060
Ashley Effie M	Massena 1 405801	6,400	Massena Central Sch	65,000
112 Beach St	Lot 31 Blk 44	65,000		1,181.89
Massena, NY 13662	Homecroft Tr			
	Residence One Family			
	FRNT 55.00 DPTH 120.00			
	EAST-0353768 NRTH-1801784			
	DEED BOOK 2014 PG-16236			
	FULL MARKET VALUE	65,000		
			TOTAL TAX ---	76.89**
			DATE #1	09/30/15
			AMT DUE	76.89
***** 9.068-11-25.1 *****				
9.068-11-25.1	3 Malby Ave			ACCT 1-296- 7.1
Ashley Trust Nataniel R & Alan	452 Nbh shop ctr		Massena Central Sch	BILL 2061
Attn: Robert J Ashley	Massena 1 405801	975,000		24,546.88
6371 State Highway 37	Split 9/2011	1350,000		
Ogdensburg, NY 13669	***See Notes***			
	12.77(D) (Remains of)			
	ACRES 8.80			
	EAST-0358910 NRTH-1796223			
	DEED BOOK 2005 PG-7888			
	FULL MARKET VALUE	1350,000		
			TOTAL TAX ---	24,546.88**
			DATE #1	09/30/15
			AMT DUE	24,546.88
***** 9.050-4-2 *****				
9.050-4-2	64 Stoughton Ave			ACCT 1-232- 9
Ashley Wayne	210 1 Family Res		Enhanced S 41834	BILL 2062
Ashley Mary	Massena 1 405801	6,600	Massena Central Sch	51,000
64 Stoughton Ave	Lot 3 Block 40	51,000		927.33
Massena, NY 13662	Hatfield Development			
	Res			
	FRNT 60.00 DPTH 125.00			
	EAST-0353951 NRTH-1801150			
	DEED BOOK 942 PG-00214			
	FULL MARKET VALUE	51,000		
			TOTAL TAX ---	0.00**
*****				

STATE OF NEW YORK  
 COUNTY - St Lawrence  
 SCHOOL - Massena 1  
 TOWN - Massena  
 VILLAGE - Massena  
 SWIS - 405801

2 0 1 5 S C H O O L T A X R O L L  
 T A X A B L E SECTION OF THE ROLL - 1  
 OWNERS NAME SEQUENCE  
 UNIFORM PERCENT OF VALUE IS 100.00

TAX MAP PARCEL NUMBER	PROPERTY LOCATION & CLASS	ASSESSMENT	EXEMPTION CODE-----	SCHOOL
CURRENT OWNERS NAME	SCHOOL DISTRICT	LAND	TAX DESCRIPTION	TAXABLE VALUE
CURRENT OWNERS ADDRESS	PARCEL SIZE/GRID COORD	TOTAL	SPECIAL DISTRICTS	TAX AMOUNT
***** 9.060-8-5 *****				
9.060-8-5	284 E Orvis St			ACCT 1-424- 9
ATL Holdings, LLC	421 Restaurant		Business I 47610	BILL 2063
50 Portland Pier Ste 400	Massena 1 405801	19,600	Massena Central Sch	12,830
Portland, ME 04101	Club 284	191,000		3,239.64
	East Orvis Street			
	Club 284 Rest. w/485-b ex			
	FRNT 73.00 DPTH 125.00			
	EAST-0359205 NRTH-1798242			
	DEED BOOK 2013 PG-7836			
	FULL MARKET VALUE	191,000		
			TOTAL TAX ---	3,239.64**
			DATE #1	09/30/15
			AMT DUE	3,239.64
***** 9.067-9-4 *****				
9.067-9-4	84 Main St			ACCT 1-490- 3
Atlantic Refining	486 Mini-mart		Massena Central Sch	BILL 2064
Sunoco, Inc	Massena 1 405801	19,300		220,650
ATTN: Tax Dept	Convenience Store W/gas	220,650		4,012.05
1735 Market St Ste LL	FRNT 92.00 DPTH 106.00			
Philadelphia, PA 19103-7583	EAST-0355001 NRTH-1797139			
	DEED BOOK 994 PG-00133			
	FULL MARKET VALUE	220,650		
			TOTAL TAX ---	4,012.05**
			DATE #1	09/30/15
			AMT DUE	4,012.05
***** 9.083-6-12 *****				
9.083-6-12	386 S Main Street			ACCT 1-220- 2
Atlantic Refining & Marketing	486 Mini-mart		Massena Central Sch	BILL 2065
Attn: Propert Tax Dept.	Massena 1 405801	26,700		219,700
1735 Market St	Lots 1-2-3 Blk 2	219,700		3,994.78
Philadelphia, PA 19103-7583	Hatfield Tract			
	FRNT 150.00 DPTH 125.00			
	EAST-0355806 NRTH-1793302			
	DEED BOOK 1024 PG-01002			
	FULL MARKET VALUE	219,700		
			TOTAL TAX ---	3,994.78**
			DATE #1	09/30/15
			AMT DUE	3,994.78
***** 9.059-3-18 *****				
9.059-3-18	35 Park Ave			ACCT 1- 87- 7
Aubertine Francis (LU)	210 1 Family Res		Enhanced S 41834	BILL 2066
Aubertine Pauline (LU)	Massena 1 405801	6,900	Massena Central Sch	64,000
35 Park Ave	Lot 5 Blk 27	64,000		1,163.70
Massena, NY 13662	Res 1 Family W/25% Vet Ex			
	FRNT 50.00 DPTH 160.00			
	EAST-0355622 NRTH-1799549			
	DEED BOOK 2001 PG-15926			
	FULL MARKET VALUE	64,000		
			TOTAL TAX ---	58.70**
			DATE #1	09/30/15
			AMT DUE	58.70

\*\*\*\*\*

STATE OF NEW YORK  
 COUNTY - St Lawrence  
 SCHOOL - Massena 1  
 TOWN - Massena  
 VILLAGE - Massena  
 SWIS - 405801

2 0 1 5 S C H O O L T A X R O L L  
 T A X A B L E SECTION OF THE ROLL - 1  
 OWNERS NAME SEQUENCE  
 UNIFORM PERCENT OF VALUE IS 100.00

PAGE 907  
 VALUATION DATE-JUL 01, 2014  
 TAXABLE STATUS DATE-MAR 01, 2015

TAX MAP PARCEL NUMBER	PROPERTY LOCATION & CLASS	ASSESSMENT	EXEMPTION CODE-----	SCHOOL
CURRENT OWNERS NAME	SCHOOL DISTRICT	LAND	TAX DESCRIPTION	TAXABLE VALUE
CURRENT OWNERS ADDRESS	PARCEL SIZE/GRID COORD	TOTAL	SPECIAL DISTRICTS	TAX AMOUNT
***** 9.066-4-14 *****				
9.066-4-14	14 Chestnut St			ACCT 1- 47- 3
Aumand Emily M	210 1 Family Res		Basic Star 41854	BILL 2067
14 Chestnut St	Massena 1 405801	17,500	Massena Central Sch	30,000
Massena, NY 13662	Lot 11 Blk 3	89,000		1,618.28
	Phillips Tract			
	Residence 1 Family			
	FRNT 60.00 DPTH 140.00			
	BANK8888830			
	EAST-0353686 NRTH-1796485			
	DEED BOOK 2010 PG-16342			
	FULL MARKET VALUE	89,000		
			TOTAL TAX ---	1,072.79**
				DATE #1 09/30/15
				AMT DUE 1,072.79
***** 9.066-4-3 *****				
9.066-4-3	15 Cherry St			ACCT 1-108- 5
Aumand Michael J	210 1 Family Res		Basic Star 41854	BILL 2068
Aumand Ann	Massena 1 405801	18,400	Massena Central Sch	30,000
15 Cherry St	Lot 12 Blk 3	108,000		1,963.75
Massena, NY 13662	Phillips Tr			
	Res 1 Fam W/pool			
	FRNT 60.00 DPTH 158.00			
	EAST-0353616 NRTH-1796592			
	DEED BOOK 951 PG-00246			
	FULL MARKET VALUE	108,000		
			TOTAL TAX ---	1,418.26**
				DATE #1 09/30/15
				AMT DUE 1,418.26
***** 9.067-7-28 *****				
9.067-7-28	4 Elm St			ACCT 1-180- 8
Austin Adam	210 1 Family Res		Basic Star 41854	BILL 2069
Austin Meredith	Massena 1 405801	18,900	Massena Central Sch	30,000
4 Elm Cir	Lot 31	136,000		2,472.87
Massena, NY 13662	Joy Tract			
	Residence-1 Family			
	FRNT 82.00 DPTH 135.00			
	EAST-0354521 NRTH-1796112			
	DEED BOOK 2008 PG-11073			
	FULL MARKET VALUE	136,000		
			TOTAL TAX ---	1,927.38**
				DATE #1 09/30/15
				AMT DUE 1,927.38
*****				

STATE OF NEW YORK  
 COUNTY - St Lawrence  
 SCHOOL - Massena 1  
 TOWN - Massena  
 VILLAGE - Massena  
 SWIS - 405801

2 0 1 5 S C H O O L T A X R O L L  
 T A X A B L E SECTION OF THE ROLL - 1  
 OWNERS NAME SEQUENCE  
 UNIFORM PERCENT OF VALUE IS 100.00

PAGE 908  
 VALUATION DATE-JUL 01, 2014  
 TAXABLE STATUS DATE-MAR 01, 2015

TAX MAP PARCEL NUMBER	PROPERTY LOCATION & CLASS	ASSESSMENT	EXEMPTION CODE-----	SCHOOL
CURRENT OWNERS NAME	SCHOOL DISTRICT	LAND	TAX DESCRIPTION	TAXABLE VALUE
CURRENT OWNERS ADDRESS	PARCEL SIZE/GRID COORD	TOTAL	SPECIAL DISTRICTS	TAX AMOUNT
***** 9.050-2-17 *****				
9.050-2-17	4 Judith St			ACCT 1- 13- 9 BILL 2070
Austin Francis	210 1 Family Res		Enhanced S 41834	64,000
4 Judith St	Massena 1 405801	11,500	Massena Central Sch	1,163.70
Massena, NY 13662	Lot 2 Blk A-1	64,000		
	Northview Tr			
	Residence One Family			
	FRNT 70.00 DPTH 120.00			
	EAST-0352771 NRTH-1801693			
	DEED BOOK 2000 PG-11187			
	FULL MARKET VALUE	64,000		
			TOTAL TAX ---	58.70**
			DATE #1	09/30/15
			AMT DUE	58.70
***** 9.050-11-12 *****				
9.050-11-12	36 Roosevelt St			ACCT 1-346- 3 BILL 2071
Austin John J	210 1 Family Res		Basic Star 41854	30,000
36 Roosevelt St	Massena 1 405801	6,900	Massena Central Sch	945.51
Massena, NY 13662	Lot 24 Blk 41	52,000		
	Homecroft Tract			
	Res 1 Fam W/vet Ex			
	FRNT 50.00 DPTH 125.00			
	BANK8888869			
	EAST-0354380 NRTH-1801770			
	DEED BOOK 2013 PG-15240			
	FULL MARKET VALUE	52,000		
			TOTAL TAX ---	400.02**
			DATE #1	09/30/15
			AMT DUE	400.02
***** 9.067-13-16 *****				
9.067-13-16	27 Parker Ave			ACCT 1-228- 9 BILL 2072
Austin Trevor	210 1 Family Res		Massena Central Sch	74,000
27 Parker Ave	Massena 1 405801	7,200		1,345.53
Massena, NY 13662	Lot 7	74,000		
	Revier Tr			
	Res-One Family			
	FRNT 60.00 DPTH 145.00			
	BANK8888830			
	EAST-0357388 NRTH-1796758			
	DEED BOOK 2015 PG-4793			
	FULL MARKET VALUE	74,000		
			TOTAL TAX ---	1,345.53**
			DATE #1	09/30/15
			AMT DUE	1,345.53
*****				



STATE OF NEW YORK  
 COUNTY - St Lawrence  
 SCHOOL - Massena 1  
 TOWN - Massena  
 VILLAGE - Massena  
 SWIS - 405801

2 0 1 5 S C H O O L T A X R O L L  
 T A X A B L E SECTION OF THE ROLL - 1  
 OWNERS NAME SEQUENCE  
 UNIFORM PERCENT OF VALUE IS 100.00

PAGE 909  
 VALUATION DATE-JUL 01, 2014  
 TAXABLE STATUS DATE-MAR 01, 2015

TAX MAP PARCEL NUMBER	PROPERTY LOCATION & CLASS	ASSESSMENT	EXEMPTION CODE-----	SCHOOL
CURRENT OWNERS NAME	SCHOOL DISTRICT	LAND	TAX DESCRIPTION	TAXABLE VALUE
CURRENT OWNERS ADDRESS	PARCEL SIZE/GRID COORD	TOTAL	SPECIAL DISTRICTS	TAX AMOUNT
***** 9.076-8-1 *****				
1 Malby Ave				BILL 2073
9.076-8-1	484 1 use sm bld		Massena Central Sch	676,000 12,291.62
Autozone Northeast, Inc 2980	Massena 1 405801	255,000		
123 S Front St Dept 8088	FRNT 194.00 DPTH 225.00	676,000		
Memphis, TN 38103-3607	ACRES 1.00			
	EAST-0358772 NRTH-1795711			
	DEED BOOK 2005 PG-7889			
	FULL MARKET VALUE	676,000		
TOTAL TAX ---				12,291.62**
				DATE #1 09/30/15
				AMT DUE 12,291.62
***** 9.051-6-8 *****				
14 Pleasant St				BILL 2074
9.051-6-8	210 1 Family Res		Massena Central Sch	69,000 1,254.62
Avery Aaron	Massena 1 405801	7,600		
91 Saxton Rd	Lot 32	69,000		
Brushton, NY 12916-3924	Ober Tract			
	Residence-One Family			
PRIOR OWNER ON 3/01/2015	FRNT 54.00 DPTH 199.00			
Avery Aaron	EAST-0355257 NRTH-1800253			
	DEED BOOK 2011 PG-18936			
	FULL MARKET VALUE	69,000		
TOTAL TAX ---				1,254.62**
				DATE #1 09/30/15
				AMT DUE 1,254.62
***** 9.042-5-7 *****				
1 Garfield Ave				BILL 2075
9.042-5-7	210 1 Family Res		Enhanced S 41834	40,000 40,000
Avery Gordon	Massena 1 405801	7,100	Massena Central Sch	40,000 727.32
Avery Joyce	Lot 15 Blk 47	40,000		
1 Garfield Ave	Homecroft Tract			
Massena, NY 13662	FRNT 50.00 DPTH 137.00			
	EAST-0353603 NRTH-1802333			
	DEED BOOK 922 PG-00934			
	FULL MARKET VALUE	40,000		
TOTAL TAX ---				0.00**
***** 9.074-7-20 *****				
49 Clarkson Ave				BILL 2076
9.074-7-20	210 1 Family Res		Basic Star 41854	30,000 30,000
Avery Lisa M	Massena 1 405801	22,900	Massena Central Sch	85,000 1,545.54
49 Clarkson Ave	Lot 27 Blk B	85,000		
Massena, NY 13662	Westwood Tract			
	Residence One Family			
	FRNT 70.00 DPTH 140.00			
	BANK8888150			
	EAST-0353028 NRTH-1795283			
	DEED BOOK 2007 PG-15903			
	FULL MARKET VALUE	85,000		
TOTAL TAX ---				1,000.05**
				DATE #1 09/30/15
				AMT DUE 1,000.05

\*\*\*\*\*

STATE OF NEW YORK  
 COUNTY - St Lawrence  
 SCHOOL - Massena 1  
 TOWN - Massena  
 VILLAGE - Massena  
 SWIS - 405801

2 0 1 5 S C H O O L T A X R O L L  
 T A X A B L E SECTION OF THE ROLL - 1  
 OWNERS NAME SEQUENCE  
 UNIFORM PERCENT OF VALUE IS 100.00

TAX MAP PARCEL NUMBER	PROPERTY LOCATION & CLASS	ASSESSMENT	EXEMPTION CODE-----	SCHOOL
CURRENT OWNERS NAME	SCHOOL DISTRICT	LAND	TAX DESCRIPTION	TAXABLE VALUE
CURRENT OWNERS ADDRESS	PARCEL SIZE/GRID COORD	TOTAL	SPECIAL DISTRICTS	TAX AMOUNT
***** 9.074-3-9 *****				
9.074-3-9	32 Churchill Ave			ACCT 1-572- 3
Avery Martin C	210 1 Family Res		Basic Star 41854	BILL 2077
Avery Gay E	Massena 1 405801	24,900	Massena Central Sch	30,000
32 Churchill Ave	Lot 2 Blk K	87,000		1,581.91
Massena, NY 13662	Westwood Tract			
	Residence-One Family			
	FRNT 78.00 DPTH 148.00			
	EAST-0351696 NRTH-1795131			
	DEED BOOK 1010 PG-00821			
	FULL MARKET VALUE	87,000		
			TOTAL TAX ---	1,036.42**
				DATE #1 09/30/15
				AMT DUE 1,036.42
***** 9.042-1-38 *****				
9.042-1-38	6 Owl Ave			ACCT 1-446-4.13
Avery Rodney	210 1 Family Res		Basic Star 41854	BILL 2078
Avery Sandra	Massena 1 405801	27,500	Massena Central Sch	30,000
6 Owl Ave	Lot #6	169,000		3,072.91
Massena, NY 13662	Madison Subdiv			
	FRNT 80.00 DPTH 194.00			
	EAST-0352465 NRTH-1802635			
	DEED BOOK 1052 PG-00111			
	FULL MARKET VALUE	169,000		
			TOTAL TAX ---	2,527.42**
				DATE #1 09/30/15
				AMT DUE 2,527.42
***** 9.067-7-18 *****				
9.067-7-18	179 Main St			ACCT 1-115- 3
Aylesworth Tracy Lee	411 Apartment		Massena Central Sch	BILL 2079
3920 Riviera Dr Unit V	Massena 1 405801	25,700		60,000
San Diego, CA 92109	CB'S Sub shop & apts	60,000		1,090.97
	FRNT 99.00 DPTH 187.00			
	BANK8888150			
	EAST-0355465 NRTH-1796048			
	DEED BOOK 2012 PG-12495			
	FULL MARKET VALUE	60,000		
			TOTAL TAX ---	1,090.97**
				DATE #1 09/30/15
				AMT DUE 1,090.97
*****				

STATE OF NEW YORK  
 COUNTY - St Lawrence  
 SCHOOL - Massena 1  
 TOWN - Massena  
 VILLAGE - Massena  
 SWIS - 405801

2 0 1 5 S C H O O L T A X R O L L  
 T A X A B L E SECTION OF THE ROLL - 1  
 OWNERS NAME SEQUENCE  
 UNIFORM PERCENT OF VALUE IS 100.00

PAGE 911  
 VALUATION DATE-JUL 01, 2014  
 TAXABLE STATUS DATE-MAR 01, 2015

TAX MAP PARCEL NUMBER	PROPERTY LOCATION & CLASS	ASSESSMENT	EXEMPTION CODE-----	SCHOOL
CURRENT OWNERS NAME	SCHOOL DISTRICT	LAND	TAX DESCRIPTION	TAXABLE VALUE
CURRENT OWNERS ADDRESS	PARCEL SIZE/GRID COORD	TOTAL	SPECIAL DISTRICTS	TAX AMOUNT
*****				
9.051-8-22	80 Chase St 210 1 Family Res		Basic Star 41854	9.051-8-22
Ayotte Charles W	Massena 1 405801	6,000	Massena Central Sch	ACCT 1-454- 1
80 Chase St	Lot 22 Blk 32	29,000		BILL 2080
Massena, NY 13662	P.g.r. Residence-One Family FRNT 50.00 DPTH 120.00 EAST-0355748 NRTH-1801244 DEED BOOK 2008 PG-16458 FULL MARKET VALUE	29,000		29,000
				TOTAL TAX --- 0.00**
*****				
9.042-6-14	118 Beach St 210 1 Family Res		Massena Central Sch	9.042-6-14
Ayotte Fernand J	Massena 1 405801	7,000		ACCT 1-332- 4
Ayotte Anna M	Lot 2 Blk 45	45,000		BILL 2081
16 Arena Dr Apt 15	Homecroft Tract			818.23
Chase Mills, NY 13621	FRNT 55.00 DPTH 120.00 BANK8888830 EAST-0353641 NRTH-1802008 DEED BOOK 2010 PG-5000 FULL MARKET VALUE	45,000		45,000
				TOTAL TAX --- 818.23**
*****				
9.083-2-17	244 Prospect Ave 210 1 Family Res		Basic Star 41854	9.083-2-17
Ayotte Judy L	Massena 1 405801	6,500	Massena Central Sch	ACCT 1-177- 1
244 Prospect Ave	Lot 14 Blk 18	41,000		BILL 2082
Massena, NY 13662	Map 1 Mass Imp Res 1 Fam FRNT 50.00 DPTH 140.00 BANK8888111 EAST-0355060 NRTH-1793282 DEED BOOK 2012 PG-19114 FULL MARKET VALUE	41,000		41,000
				TOTAL TAX --- 200.01**
*****				
				DATE #1 09/30/15
				AMT DUE 818.23
				DATE #1 09/30/15
				AMT DUE 200.01
*****				

STATE OF NEW YORK  
 COUNTY - St Lawrence  
 SCHOOL - Massena 1  
 TOWN - Massena  
 VILLAGE - Massena  
 SWIS - 405801

2 0 1 5 S C H O O L T A X R O L L  
 T A X A B L E SECTION OF THE ROLL - 1  
 OWNERS NAME SEQUENCE  
 UNIFORM PERCENT OF VALUE IS 100.00

PAGE 912  
 VALUATION DATE-JUL 01, 2014  
 TAXABLE STATUS DATE-MAR 01, 2015

TAX MAP PARCEL NUMBER	PROPERTY LOCATION & CLASS	ASSESSMENT	EXEMPTION CODE-----	SCHOOL
CURRENT OWNERS NAME	SCHOOL DISTRICT	LAND	TAX DESCRIPTION	TAXABLE VALUE
CURRENT OWNERS ADDRESS	PARCEL SIZE/GRID COORD	TOTAL	SPECIAL DISTRICTS	TAX AMOUNT
*****				
9.060-4-24	13 Woodlawn Ave			9.060-4-24
Ayotte William	210 1 Family Res		Enhanced S 41834	ACCT 1-584- 8
Ayotte Sheila	Massena 1 405801	5,000	Massena Central Sch	BILL 2083
13 Woodlawn Ave	Lot 8 Blk 2	51,000		
Massena, NY 13662	P.g.r.			
	Res-One Family			
	FRNT 50.00 DPTH 117.00			
	EAST-0358108 NRTH-1799584			
	DEED BOOK 897 PG-00660			
	FULL MARKET VALUE	51,000		
			TOTAL TAX ---	0.00**
*****				
9.051-2-32	102 Liberty Ave			9.051-2-32
Ayotte William L	210 1 Family Res		Basic Star 41854	ACCT 1-229- 4
Beckstead Amanda	Massena 1 405801	5,600	Massena Central Sch	BILL 2084
102 Liberty Ave	Lot 7 Blk 31	39,000		
Massena, NY 13662	P G R			
	Res 1 Family W/ Life Use			
	FRNT 50.00 DPTH 150.00			
	EAST-0356375 NRTH-1801184			
	DEED BOOK 2010 PG-5818			
	FULL MARKET VALUE	39,000		
			TOTAL TAX ---	163.64**
			DATE #1	09/30/15
			AMT DUE	163.64
*****				

STATE OF NEW YORK  
 COUNTY - St Lawrence  
 SCHOOL - Massena 1  
 TOWN - Massena  
 VILLAGE - Massena  
 SWIS - 405801

2 0 1 5 S C H O O L T A X R O L L  
 T A X A B L E SECTION OF THE ROLL - 1  
 N A M E S E C T I O N - A  
 UNIFORM PERCENT OF VALUE IS 100.00

PAGE 913  
 VALUATION DATE-JUL 01, 2014  
 TAXABLE STATUS DATE-MAR 01, 2015  
 RPS155/V04/L015  
 CURRENT DATE 8/21/2015

\*\*\* S P E C I A L D I S T R I C T S U M M A R Y \*\*\*

CODE	DISTRICT NAME	TOTAL PARCELS	EXTENSION TYPE	EXTENSION VALUE	AD VALOREM VALUE	EXEMPT AMOUNT	TAXABLE VALUE	TOTAL TAX
------	---------------	---------------	----------------	-----------------	------------------	---------------	---------------	-----------

NO SPECIAL DISTRICTS AT THIS LEVEL

\*\*\* S C H O O L D I S T R I C T S U M M A R Y \*\*\*

CODE	DISTRICT NAME	TOTAL PARCELS	ASSESSED LAND	ASSESSED TOTAL	EXEMPT AMOUNT	TOTAL TAXABLE	TOTAL TAX
					----- STAR AMOUNT	----- STAR TAXABLE	
	Massena 1	161	4118,700	14231,050	12,830	14,218,220	
405801					2834,300	11,383,920	206,992.18
	S U B - T O T A L	161	4118,700	14231,050	12,830	14,218,220	
	S U B - T O T A L (CONT)				2834,300	11,383,920	206,992.18
	T O T A L	161	4118,700	14231,050	12,830	14,218,220	
	T O T A L (CONT)				2834,300	11,383,920	206,992.18

\*\*\* S Y S T E M C O D E S S U M M A R Y \*\*\*

NO SYSTEM EXEMPTIONS AT THIS LEVEL

\*\*\* E X E M P T I O N S U M M A R Y \*\*\*

CODE	DESCRIPTION	TOTAL PARCELS	SCHOOL
41834	Enhanced S	22	1305,300
41854	Basic Star	51	1529,000
47610	Business I	1	12,830
	T O T A L	74	2847,130

STATE OF NEW YORK  
 COUNTY - St Lawrence  
 SCHOOL - Massena 1  
 TOWN - Massena  
 VILLAGE - Massena  
 SWIS - 405801

2 0 1 5 S C H O O L T A X R O L L  
 T A X A B L E SECTION OF THE ROLL - 1  
 N A M E S E C T I O N - A  
 UNIFORM PERCENT OF VALUE IS 100.00

PAGE 914  
 VALUATION DATE-JUL 01, 2014  
 TAXABLE STATUS DATE-MAR 01, 2015  
 RPS155/V04/L015  
 CURRENT DATE 8/21/2015

\*\*\* G R A N D T O T A L S \*\*\*

ROLL SEC	DESCRIPTION	TOTAL PARCELS	ASSESSED LAND	ASSESSED TOTAL	EXEMPT AMOUNT ----- STAR AMOUNT	TOTAL TAXABLE ----- STAR TAXABLE	TAX RATE	TOTAL TAX
	Massena Central Sc		4118,700	14231,050	12,830	14,218,220		
	SPEC DIST TAXES				2834,300	11,383,920		206,992.18
1	TAXABLE	161						206,992.18

STATE OF NEW YORK  
 COUNTY - St Lawrence  
 SCHOOL - Massena 1  
 TOWN - Massena  
 VILLAGE - Massena  
 SWIS - 405801

2 0 1 5 S C H O O L T A X R O L L  
 T A X A B L E SECTION OF THE ROLL - 1  
 OWNERS NAME SEQUENCE  
 UNIFORM PERCENT OF VALUE IS 100.00

PAGE 915  
 VALUATION DATE-JUL 01, 2014  
 TAXABLE STATUS DATE-MAR 01, 2015

TAX MAP PARCEL NUMBER	PROPERTY LOCATION & CLASS	ASSESSMENT	EXEMPTION CODE-----	SCHOOL
CURRENT OWNERS NAME	SCHOOL DISTRICT	LAND	TAX DESCRIPTION	TAXABLE VALUE
CURRENT OWNERS ADDRESS	PARCEL SIZE/GRID COORD	TOTAL	SPECIAL DISTRICTS	TAX AMOUNT
***** 9.043-3-19 *****				
188 Jefferson Ave				ACCT 1- 16- 4 BILL 2085
9.043-3-19	210 1 Family Res		Basic Star 41854	30,000
Babcock Richard	Massena 1 405801	6,700	Massena Central Sch	54,000 981.88
Babcock Peggy	Lot 55 Blk 49	54,000		
188 Jefferson Ave	Homecroft Tract			
Massena, NY 13662	FRNT 50.00 DPTH 120.00			
	EAST-0354756 NRTH-1802737			
	DEED BOOK 581 PG-00074			
	FULL MARKET VALUE	54,000		
			TOTAL TAX ---	436.39**
			DATE #1	09/30/15
			AMT DUE	436.39
***** 9.066-11-40 *****				
50 Bridges Ave				ACCT 1-199- 4 BILL 2086
9.066-11-40	210 1 Family Res		Basic Star 41854	30,000
Babcock Robert G	Massena 1 405801	17,500	Massena Central Sch	73,400 1,334.62
Babcock Asia A	Lot 48	73,400		
50 Bridges Ave	Joy Tract			
Massena, NY 13662	FRNT 60.00 DPTH 140.00			
	BANK8888111			
	EAST-0354020 NRTH-1796267			
	DEED BOOK 2011 PG-9507			
	FULL MARKET VALUE	73,400		
			TOTAL TAX ---	789.13**
			DATE #1	09/30/15
			AMT DUE	789.13
***** 9.066-5-25 *****				
29 Prospect Ave				ACCT 1- 29- 1 BILL 2087
9.066-5-25	210 1 Family Res		Basic Star 41854	30,000
Babcock-Doe Heather M	Massena 1 405801	24,600	Massena Central Sch	88,000 1,600.09
29 Prospect Ave	Lot 9 & 15 Ft Lot 11	88,000		
Massena, NY 13662	Prospect Hgts			
	Residence One Family			
	FRNT 80.00 DPTH 141.00			
	EAST-0353387 NRTH-1795993			
	DEED BOOK 2006 PG-1537			
	FULL MARKET VALUE	88,000		
			TOTAL TAX ---	1,054.60**
			DATE #1	09/30/15
			AMT DUE	1,054.60
*****				



STATE OF NEW YORK  
 COUNTY - St Lawrence  
 SCHOOL - Massena 1  
 TOWN - Massena  
 VILLAGE - Massena  
 SWIS - 405801

2 0 1 5 S C H O O L T A X R O L L  
 T A X A B L E SECTION OF THE ROLL - 1  
 OWNERS NAME SEQUENCE  
 UNIFORM PERCENT OF VALUE IS 100.00

PAGE 916  
 VALUATION DATE-JUL 01, 2014  
 TAXABLE STATUS DATE-MAR 01, 2015

TAX MAP PARCEL NUMBER	PROPERTY LOCATION & CLASS	ASSESSMENT	EXEMPTION CODE-----	SCHOOL
CURRENT OWNERS NAME	SCHOOL DISTRICT	LAND	TAX DESCRIPTION	TAXABLE VALUE
CURRENT OWNERS ADDRESS	PARCEL SIZE/GRID COORD	TOTAL	SPECIAL DISTRICTS	TAX AMOUNT
***** 9.057-3-14.121 *****				
12 CR 43	210 1 Family Res		Basic Star 41854	BILL 2088
9.057-3-14.121	Massena 1 405801	27,700	Massena Central Sch	30,000
Bacon Ronald	Part Lot 1 & Pt Lot 2	167,000		3,036.54
Bacon Barbara	Blk 701B Newtown Estates			
12 County Route 43	Res-One Family			
Massena, NY 13662	FRNT 91.00 DPTH 170.00			
	BANK8888830			
	EAST-0349292 NRTH-1798956			
	DEED BOOK 2000 PG-11285			
	FULL MARKET VALUE	167,000		
			TOTAL TAX ---	2,491.05**
				DATE #1 09/30/15
				AMT DUE 2,491.05
***** 9.082-3-20 *****				
34 Colgate Dr	210 1 Family Res		Massena Central Sch	BILL 2089
9.082-3-20	Massena 1 405801	6,600		1,018.24
Badder Sandra	Lot 84	56,000		
34 Colgate Dr	Buckeye Tract			
Massena, NY 13662	Residence One Family			
	FRNT 60.00 DPTH 125.00			
	BANK8888111			
	EAST-0353711 NRTH-1793248			
	DEED BOOK 2006 PG-10504			
	FULL MARKET VALUE	56,000		
			TOTAL TAX ---	1,018.24**
				DATE #1 09/30/15
				AMT DUE 1,018.24
***** 9.075-3-10 *****				
46 Grove St	210 1 Family Res		Basic Star 41854	BILL 2090
9.075-3-10	Massena 1 405801	18,800	Massena Central Sch	30,000
Bailey Kevin D	Lot 3 & 1/2 Lot 4	65,000		1,181.89
Bailey Karen C	Mapleview			
46 Grove St	Residence One Family			
Massena, NY 13662	FRNT 75.00 DPTH 140.00			
	BANK8888869			
	EAST-0356155 NRTH-1795532			
	DEED BOOK 2003 PG-17811			
	FULL MARKET VALUE	65,000		
			TOTAL TAX ---	636.40**
				DATE #1 09/30/15
				AMT DUE 636.40
*****				

STATE OF NEW YORK  
 COUNTY - St Lawrence  
 SCHOOL - Massena 1  
 TOWN - Massena  
 VILLAGE - Massena  
 SWIS - 405801

2 0 1 5 S C H O O L T A X R O L L  
 T A X A B L E SECTION OF THE ROLL - 1  
 OWNERS NAME SEQUENCE  
 UNIFORM PERCENT OF VALUE IS 100.00

PAGE 917  
 VALUATION DATE-JUL 01, 2014  
 TAXABLE STATUS DATE-MAR 01, 2015

TAX MAP PARCEL NUMBER	PROPERTY LOCATION & CLASS	ASSESSMENT	EXEMPTION CODE-----	SCHOOL
CURRENT OWNERS NAME	SCHOOL DISTRICT	LAND	TAX DESCRIPTION	TAXABLE VALUE
CURRENT OWNERS ADDRESS	PARCEL SIZE/GRID COORD	TOTAL	SPECIAL DISTRICTS	TAX AMOUNT
*****				
9.042-2-7	177 McKinley Ave 210 1 Family Res		Enhanced S 41834	
Bailey Marcella	Massena 1 405801	6,700	Massena Central Sch	51,000
177 McKinley Ave	Lot 30 Blk 49	51,000		
Massena, NY 13662	Homecroft Tract FRNT 50.00 DPTH 120.00 EAST-0353662 NRTH-1803157 DEED BOOK 499 PG-00572 FULL MARKET VALUE	51,000		
TOTAL TAX ---				0.00**
*****				
9.050-5-39	9 Martin St 210 1 Family Res		Basic Star 41854	
Bain Cynthia M	Massena 1 405801	5,500	Massena Central Sch	42,000
LaGarry Debra M	9 Martin St	42,000		
9 Martin St	Res 1 Fam W/abv Gr Pool FRNT 40.00 DPTH 126.00 EAST-0353594 NRTH-1800662 DEED BOOK 2003 PG-20373 FULL MARKET VALUE	42,000		
Massena, NY 13662				
TOTAL TAX ---				218.19**
*****				
9.051-1-36	145 Jefferson Ave 210 1 Family Res		Basic Star 41854	
Bain Gina M	Massena 1 405801	6,900	Massena Central Sch	63,000
145 Jefferson Ave	Lot 32 Blk 31A	63,000		
Massena, NY 13662	Homecroft Tr Res-One Family FRNT 50.00 DPTH 125.00 BANK8888830 EAST-0355485 NRTH-1801848 DEED BOOK 2001 PG-143 FULL MARKET VALUE	63,000		
TOTAL TAX ---				600.03**
*****				
9.050-5-7	130 N Main St 210 1 Family Res		Basic Star 41854	
Bain John H	Massena 1 405801	9,400	Massena Central Sch	77,000
Bain Jane T	Residence-One Family	77,000		
130 N Main Street	FRNT 99.00 DPTH 195.00 BANK8888830 EAST-0353805 NRTH-1800336 DEED BOOK 2007 PG-4461 FULL MARKET VALUE	77,000		
Massena, NY 13662				
TOTAL TAX ---				854.59**
*****				
				DATE #1 09/30/15
				AMT DUE 854.59

\*\*\*\*\*

STATE OF NEW YORK  
 COUNTY - St Lawrence  
 SCHOOL - Massena 1  
 TOWN - Massena  
 VILLAGE - Massena  
 SWIS - 405801

2 0 1 5 S C H O O L T A X R O L L  
 T A X A B L E SECTION OF THE ROLL - 1  
 OWNERS NAME SEQUENCE  
 UNIFORM PERCENT OF VALUE IS 100.00

TAX MAP PARCEL NUMBER	PROPERTY LOCATION & CLASS	ASSESSMENT	EXEMPTION CODE-----	SCHOOL
CURRENT OWNERS NAME	SCHOOL DISTRICT	LAND	TAX DESCRIPTION	TAXABLE VALUE
CURRENT OWNERS ADDRESS	PARCEL SIZE/GRID COORD	TOTAL	SPECIAL DISTRICTS	TAX AMOUNT
***** 9.042-3-9 *****				
9.042-3-9	13 Monroe Pkwy			ACCT 1- 17- 4 BILL 2095
Bain Keith	210 1 Family Res		Basic Star 41854	30,000
Bain Marilyn	Massena 1 405801	6,200	Massena Central Sch	60,000 1,090.97
13 Monroe Pkwy	Lot 20 Blk 48	60,000		
Massena, NY 13662	Homecroft Tract			
	FRNT 56.00 DPTH 165.00			
	EAST-0353736 NRTH-1802690			
	DEED BOOK 769 PG-00108			
	FULL MARKET VALUE	60,000		
			TOTAL TAX ---	545.48**
			DATE #1	09/30/15
			AMT DUE	545.48
***** 9.051-11-30 *****				
9.051-11-30	13 Belmont St			ACCT 1- 17- 5 BILL 2096
Bain Keith (etal)	210 1 Family Res		Enhanced S 41834	41,000
Attn: Julie Bain	Massena 1 405801	6,200	Massena Central Sch	41,000 745.50
13 Belmont St	Lot 7 Blk 36	41,000		
Massena, NY 13662	P.g.r.			
	Residence-One Family			
	FRNT 50.00 DPTH 125.00			
	EAST-0354523 NRTH-1801365			
	DEED BOOK 1999 PG-12933			
	FULL MARKET VALUE	41,000		
			TOTAL TAX ---	0.00**
***** 9.074-12-11 *****				
9.074-12-11	18 Highland Ave			ACCT 1-338- 8 BILL 2097
Baines Michael	210 1 Family Res		Basic Star 41854	30,000
Baines Diane	Massena 1 405801	21,800	Massena Central Sch	92,000 1,672.82
18 Highland Ave	LOT # 30	92,000		
Massena, NY 13662	HIGHLAND PARK SUBDIVISION			
	1 FAM RES W/PARTIAL ASSES			
	FRNT 55.00 DPTH 185.00			
	EAST-0354245 NRTH-1795624			
	DEED BOOK 1081 PG-712			
	FULL MARKET VALUE	92,000		
			TOTAL TAX ---	1,127.33**
			DATE #1	09/30/15
			AMT DUE	1,127.33
***** 9.083-7-8 *****				
9.083-7-8	231 Prospect Ave			ACCT 1-221- 7 BILL 2098
Baker Clark Jr	210 1 Family Res		Basic Star 41854	30,000
231 Prospect Ave	Massena 1 405801	7,000	Massena Central Sch	41,000 745.50
Massena, NY 13662	Lot 18 Blk 19	41,000		
	Nightengale Tract			
	FRNT 60.00 DPTH 140.00			
	EAST-0354733 NRTH-1793428			
	DEED BOOK 2000 PG-21621			
	FULL MARKET VALUE	41,000		
			TOTAL TAX ---	200.01**
			DATE #1	09/30/15
			AMT DUE	200.01

\*\*\*\*\*

STATE OF NEW YORK  
 COUNTY - St Lawrence  
 SCHOOL - Massena 1  
 TOWN - Massena  
 VILLAGE - Massena  
 SWIS - 405801

2 0 1 5 S C H O O L T A X R O L L  
 T A X A B L E SECTION OF THE ROLL - 1  
 OWNERS NAME SEQUENCE  
 UNIFORM PERCENT OF VALUE IS 100.00

TAX MAP PARCEL NUMBER	PROPERTY LOCATION & CLASS	ASSESSMENT	EXEMPTION CODE-----	SCHOOL
CURRENT OWNERS NAME	SCHOOL DISTRICT	LAND	TAX DESCRIPTION	TAXABLE VALUE
CURRENT OWNERS ADDRESS	PARCEL SIZE/GRID COORD	TOTAL	SPECIAL DISTRICTS	TAX AMOUNT
***** 9.075-4-7 *****				
18 Ridgewood Ave				ACCT 1- 7- 4 BILL 2099
9.075-4-7	210 1 Family Res		Enhanced S 41834	41,000
Baker James (LU)	Massena 1 405801	6,700	Massena Central Sch	41,000 745.50
James Baker	Lot 59	41,000		
18 Ridgewood Ave	Mapleview Tract			
Massena, NY 13662	Residence-One Family			
	FRNT 50.00 DPTH 150.00			
	EAST-0356597 NRTH-1795839			
	DEED BOOK 2006 PG-186			
	FULL MARKET VALUE	41,000		
			TOTAL TAX ---	0.00**
***** 9.042-12-16 *****				
43 Roosevelt St				ACCT 1-166- 9 BILL 2100
9.042-12-16	210 1 Family Res		Basic Star 41854	30,000
Baker Thomas	Massena 1 405801	6,900	Massena Central Sch	60,000 1,090.97
Baker Kathleen	Lot 12 Blk 44	60,000		
43 Roosevelt St	Homecroft Tr			
Massena, NY 13662	FRNT 50.00 DPTH 125.00			
	EAST-0354417 NRTH-1801997			
	DEED BOOK 1000 PG-00665			
	FULL MARKET VALUE	60,000		
			TOTAL TAX ---	545.48**
			DATE #1	09/30/15
			AMT DUE	545.48
***** 9.051-3-43 *****				
58 Woodlawn Ave				ACCT 1-287- 7 BILL 2101
9.051-3-43	210 1 Family Res		Basic Star 41854	30,000
Baldwin Christopher W	Massena 1 405801	5,500	Massena Central Sch	57,000 1,036.42
58 Woodlawn Ave	Lot 15 Blk 12	57,000		
Massena, NY 13662	P.g.r.			
	Residence One Family			
	FRNT 51.00 DPTH 140.00			
	EAST-0357124 NRTH-1800364			
	DEED BOOK 2004 PG-2191			
	FULL MARKET VALUE	57,000		
			TOTAL TAX ---	490.93**
			DATE #1	09/30/15
			AMT DUE	490.93
***** 9.051-10-26 *****				
61 Ames St				ACCT 1-188- 4 BILL 2102
9.051-10-26	210 1 Family Res		Basic Star 41854	26,000
Baldwin Shawn F	Massena 1 405801	6,100	Massena Central Sch	26,000 472.75
Baldwin Deborah A	Lot 7 Blk 34	26,000		
61 Ames St	P.g.r.			
Massena, NY 13662	Residence- One Family			
	FRNT 50.00 DPTH 122.00			
	EAST-0355160 NRTH-1801416			
	DEED BOOK 2003 PG-18509			
	FULL MARKET VALUE	26,000		
			TOTAL TAX ---	0.00**
*****				



STATE OF NEW YORK  
 COUNTY - St Lawrence  
 SCHOOL - Massena 1  
 TOWN - Massena  
 VILLAGE - Massena  
 SWIS - 405801

2 0 1 5 S C H O O L T A X R O L L  
 T A X A B L E SECTION OF THE ROLL - 1  
 OWNERS NAME SEQUENCE  
 UNIFORM PERCENT OF VALUE IS 100.00

PAGE 920  
 VALUATION DATE-JUL 01, 2014  
 TAXABLE STATUS DATE-MAR 01, 2015

TAX MAP PARCEL NUMBER	PROPERTY LOCATION & CLASS	ASSESSMENT	EXEMPTION CODE-----	SCHOOL
CURRENT OWNERS NAME	SCHOOL DISTRICT	LAND	TAX DESCRIPTION	TAXABLE VALUE
CURRENT OWNERS ADDRESS	PARCEL SIZE/GRID COORD	TOTAL	SPECIAL DISTRICTS	TAX AMOUNT
***** 9.060-5-25 *****				
9.060-5-25	18 Woodlawn Ave			ACCT 1- 19- 5
Balukjian Gregory	210 1 Family Res		Basic Star 41854	BILL 2103
18 Woodlawn Ave	Massena 1 405801	5,200	Massena Central Sch	30,000
Massena, NY 13662	Lot 26 Blk 1	52,000		945.51
	P.g.r.			
	Residence One Family			
	FRNT 45.00 DPTH 140.00			
	EAST-0358115 NRTH-1799789			
	DEED BOOK 1049 PG-01005			
	FULL MARKET VALUE	52,000		
			TOTAL TAX ---	400.02**
				DATE #1 09/30/15
				AMT DUE 400.02
***** 9.074-4-6 *****				
9.074-4-6	40 Windsor Rd			ACCT 1-473- 8
Balukjian Sarkis K	210 1 Family Res		Enhanced S 41834	BILL 2104
40 Windsor Rd	Massena 1 405801	24,000	Massena Central Sch	65,300
Massena, NY 13662	Lot 7 Blk H	125,000		2,272.86
	Westwood Tract			
	Residence-One Family			
	FRNT 78.00 DPTH 135.00			
	EAST-0352193 NRTH-1794992			
	DEED BOOK 2014 PG-17290			
	FULL MARKET VALUE	125,000		
			TOTAL TAX ---	1,167.86**
				DATE #1 09/30/15
				AMT DUE 1,167.86
***** 9.059-9-5 *****				
9.059-9-5	Center St			ACCT 1- 19- 7
Balukjian Sarkis Karaken	311 Res vac land		Massena Central Sch	BILL 2105
Bonner Margaret	Massena 1 405801	12,000		218.19
40 Windsor Rd	Vac Land	12,000		
Massena, NY 13662	ACRES 1.60			
	EAST-0355503 NRTH-1798511			
	DEED BOOK 1115 PG-627			
	FULL MARKET VALUE	12,000		
			TOTAL TAX ---	218.19**
				DATE #1 09/30/15
				AMT DUE 218.19
***** 10.061-3-8 *****				
10.061-3-8	211 Bayley Rd			ACCT 1-381- 7
Bank of America, N.A.	210 1 Family Res		Massena Central Sch	BILL 2106
2450 Ridge Rd W	Massena 1 405801	6,200		1,181.89
Rochester, NY 14626	Lot 32	65,000		
	Federal Housing			
	Res-One Family			
PRIOR OWNER ON 3/01/2015	FRNT 102.00 DPTH 110.00			
Francis Michael L	EAST-0362271 NRTH-1796741			
	DEED BOOK 2015 PG-9513			
	FULL MARKET VALUE	65,000		
			TOTAL TAX ---	1,181.89**



DATE #1 09/30/15  
AMT DUE 1,181.89

\*\*\*\*\*

STATE OF NEW YORK  
 COUNTY - St Lawrence  
 SCHOOL - Massena 1  
 TOWN - Massena  
 VILLAGE - Massena  
 SWIS - 405801

2 0 1 5 S C H O O L T A X R O L L  
 T A X A B L E SECTION OF THE ROLL - 1  
 OWNERS NAME SEQUENCE  
 UNIFORM PERCENT OF VALUE IS 100.00

PAGE 921  
 VALUATION DATE-JUL 01, 2014  
 TAXABLE STATUS DATE-MAR 01, 2015

TAX MAP PARCEL NUMBER	PROPERTY LOCATION & CLASS	ASSESSMENT	EXEMPTION CODE-----	SCHOOL
CURRENT OWNERS NAME	SCHOOL DISTRICT	LAND	TAX DESCRIPTION	TAXABLE VALUE
CURRENT OWNERS ADDRESS	PARCEL SIZE/GRID COORD	TOTAL	SPECIAL DISTRICTS	TAX AMOUNT
*****				
9.074-10-43	95 Nightengale Ave			9.074-10-43
Barber Alan	210 1 Family Res		Basic Star 41854	ACCT 1- 71- 6
95 Nightengale Ave	Massena 1 405801	12,200	Massena Central Sch	BILL 2107
Massena, NY 13662	Lot 6	44,000		30,000
	Buckeye Tract			800.05
	Residence One Family			
	FRNT 67.00 DPTH 140.00			
	BANK8888111			
	EAST-0354052 NRTH-1793866			
	DEED BOOK 2012 PG-18325			
	FULL MARKET VALUE	44,000		
			TOTAL TAX ---	254.56**
				DATE #1 09/30/15
				AMT DUE 254.56
*****				
9.042-4-75	25 Kennedy Ct			9.042-4-75
Barclay David G	210 1 Family Res		Massena Central Sch	ACCT 1-194- 5
33 Orchard Rd	Massena 1 405801	6,700		BILL 2108
Massena, NY 13662	Lot 26 Blk 51	61,000		1,109.16
	Homecroft Tr			
	FRNT 50.00 DPTH 120.00			
	EAST-0354087 NRTH-1802656			
	DEED BOOK 2012 PG-13250			
	FULL MARKET VALUE	61,000		
			TOTAL TAX ---	1,109.16**
				DATE #1 09/30/15
				AMT DUE 1,109.16
*****				
9.050-8-13.1	33 Orchard Rd			9.050-8-13.1
Barclay David G	210 1 Family Res		Basic Star 41854	ACCT 1-465- 9
Barclay Lisa M	Massena 1 405801	11,000	Massena Central Sch	BILL 2109
33 Orchard Rd	Lot 14 Blk 731A	98,700		30,000
Massena, NY 13662	Orchard Heights			1,794.65
	parcels combined 02/2010			
	FRNT 80.00 DPTH 212.00			
	EAST-0352724 NRTH-1800613			
	DEED BOOK 2010 PG-6842			
	FULL MARKET VALUE	98,700		
			TOTAL TAX ---	1,249.16**
				DATE #1 09/30/15
				AMT DUE 1,249.16
*****				

STATE OF NEW YORK  
 COUNTY - St Lawrence  
 SCHOOL - Massena 1  
 TOWN - Massena  
 VILLAGE - Massena  
 SWIS - 405801

2 0 1 5 S C H O O L T A X R O L L  
 T A X A B L E SECTION OF THE ROLL - 1  
 OWNERS NAME SEQUENCE  
 UNIFORM PERCENT OF VALUE IS 100.00

PAGE 922  
 VALUATION DATE-JUL 01, 2014  
 TAXABLE STATUS DATE-MAR 01, 2015

TAX MAP PARCEL NUMBER	PROPERTY LOCATION & CLASS	ASSESSMENT	EXEMPTION CODE-----	SCHOOL
CURRENT OWNERS NAME	SCHOOL DISTRICT	LAND	TAX DESCRIPTION	TAXABLE VALUE
CURRENT OWNERS ADDRESS	PARCEL SIZE/GRID COORD	TOTAL	SPECIAL DISTRICTS	TAX AMOUNT
***** 9.076-6-17 *****				
9.076-6-17	9 Urban Dr			ACCT 1-146- 7
Barclay Stephen	210 1 Family Res		Basic Star 41854	BILL 2110
Barclay Pamela	Massena 1 405801	11,400	Massena Central Sch	30,000
9 Urban Dr	Lot 5 Blk B	76,600		1,392.81
Massena, NY 13662	Urban Estates			
	Res-One Family			
	FRNT 90.00 DPTH 100.00			
	EAST-0360507 NRTH-1794229			
	DEED BOOK 1000 PG-00143			
	FULL MARKET VALUE	76,600		
			TOTAL TAX ---	847.32**
				DATE #1 09/30/15
				AMT DUE 847.32
***** 9.058-4-23 *****				
9.058-4-23	47 George St			ACCT 1-518- 5
Barcomb Joseph A	210 1 Family Res		Basic Star 41854	BILL 2111
Barcomb Erica L	Massena 1 405801	8,600	Massena Central Sch	30,000
47 George St	Res-One Family	68,000		1,236.44
Massena, NY 13662	FRNT 75.00 DPTH 212.00			
	BANK8888830			
	EAST-0353744 NRTH-1798679			
	DEED BOOK 2015 PG-3976			
	FULL MARKET VALUE	68,000		
			TOTAL TAX ---	690.95**
				DATE #1 09/30/15
				AMT DUE 690.95
***** 9.076-8-2 *****				
9.076-8-2	1 1/2 Malby Ave			ACCT 1-146- 7
Barichello Herman A	484 1 use sm bld		Massena Central Sch	BILL 2112
c/o Dora Barichello	Massena 1 405801	325,000		8,182.29
1650 Riverside Ct	Created 9/2011 LDC	450,000		
Glenview, IL 60025-2034	Jacobs Survey 5/2011			
	0.67A(D)			
	FRNT 194.00 DPTH 150.00			
	ACRES 0.67			
	EAST-0358594 NRTH-1795621			
	DEED BOOK 2013 PG-18348			
	FULL MARKET VALUE	450,000		
			TOTAL TAX ---	8,182.29**
				DATE #1 09/30/15
				AMT DUE 8,182.29
*****				

STATE OF NEW YORK  
 COUNTY - St Lawrence  
 SCHOOL - Massena 1  
 TOWN - Massena  
 VILLAGE - Massena  
 SWIS - 405801

2 0 1 5 S C H O O L T A X R O L L  
 T A X A B L E SECTION OF THE ROLL - 1  
 OWNERS NAME SEQUENCE  
 UNIFORM PERCENT OF VALUE IS 100.00

TAX MAP PARCEL NUMBER	PROPERTY LOCATION & CLASS	ASSESSMENT	EXEMPTION CODE-----	SCHOOL
CURRENT OWNERS NAME	SCHOOL DISTRICT	LAND	TAX DESCRIPTION	TAXABLE VALUE
CURRENT OWNERS ADDRESS	PARCEL SIZE/GRID COORD	TOTAL	SPECIAL DISTRICTS	TAX AMOUNT
***** 9.082-5-14 *****				
37 Amherst Rd				ACCT 1-490- 6
9.082-5-14	210 1 Family Res		Massena Central Sch	42,000
Barkley Marie	Massena 1 405801	6,800		
Burnett Vicki	Lot 45	42,000		
9346 State Highway 56 Lot 5	Buckeye Tract			
Norfolk, NY 13667	Res - 1 Fam W/o.a.			
	FRNT 65.00 DPTH 125.00			
	EAST-0354108 NRTH-1793425			
	DEED BOOK 2010 PG-9487			
	FULL MARKET VALUE	42,000		
			TOTAL TAX ---	763.68**
				DATE #1 09/30/15
				AMT DUE 763.68
***** 9.042-7-24 *****				
127 Beach St				ACCT 1-483- 3
9.042-7-24	210 1 Family Res		Massena Central Sch	53,000
Barkley Marie A	Massena 1 405801	6,700		
Burnett Vicki L	Lot 16 Blk 46	53,000		
9346 State Highway 56 Lot #5	Homecroft Tr			
Norfolk, NY 13667	FRNT 50.00 DPTH 120.00			
	EAST-0353486 NRTH-1801939			
	DEED BOOK 2010 PG-8490			
	FULL MARKET VALUE	53,000		
			TOTAL TAX ---	963.69**
				DATE #1 09/30/15
				AMT DUE 963.69
***** 9.050-3-36 *****				
191 N Main St				ACCT 1-573- 2
9.050-3-36	484 1 use sm bld		Massena Central Sch	55,000
Barkley Marie A	Massena 1 405801	11,300		
Burnett Vicki L	Liquor Store	55,000		
191 N Main Street	N. Main St			
Massena, NY 13662	Alkies Liquor Store			
	FRNT 64.00 DPTH 200.00			
	EAST-0353623 NRTH-1801256			
	DEED BOOK 2010 PG-15066			
	FULL MARKET VALUE	55,000		
			TOTAL TAX ---	1,000.06**
				DATE #1 09/30/15
				AMT DUE 1,000.06

\*\*\*\*\*

STATE OF NEW YORK  
 COUNTY - St Lawrence  
 SCHOOL - Massena 1  
 TOWN - Massena  
 VILLAGE - Massena  
 SWIS - 405801

2 0 1 5 S C H O O L T A X R O L L  
 T A X A B L E SECTION OF THE ROLL - 1  
 OWNERS NAME SEQUENCE  
 UNIFORM PERCENT OF VALUE IS 100.00

PAGE 924  
 VALUATION DATE-JUL 01, 2014  
 TAXABLE STATUS DATE-MAR 01, 2015

TAX MAP PARCEL NUMBER	PROPERTY LOCATION & CLASS	ASSESSMENT	EXEMPTION CODE-----	SCHOOL
CURRENT OWNERS NAME	SCHOOL DISTRICT	LAND	TAX DESCRIPTION	TAXABLE VALUE
CURRENT OWNERS ADDRESS	PARCEL SIZE/GRID COORD	TOTAL	SPECIAL DISTRICTS	TAX AMOUNT
***** 9.050-7-2 *****				
9.050-7-2	190 N Main St			ACCT 1-301- 1
Barkley Marie A	480 Mult-use bld		Massena Central Sch	90,000
Burnett Vicki L	Massena 1 405801	20,500		
9346 State Highway 56 Lot 5	190 MAIN ST	90,000		
Norfolk, NY 13667	REST W/2 APTS OVERE			
	MAIN ST DELI & COFFEE SHO			
	FRNT 50.00 DPTH 150.00			
PRIOR OWNER ON 3/01/2015	BANK8888111			
Barkley Marie A	EAST-0353422 NRTH-1801167			
	DEED BOOK 2015 PG-5264			
	FULL MARKET VALUE	90,000		
TOTAL TAX ---				1,636.46**
				DATE #1 09/30/15
				AMT DUE 1,636.46
***** 9.074-9-13 *****				
9.074-9-13	48 Ransom Ave			ACCT 1-484- 7
Barkley Marie A	210 1 Family Res		Massena Central Sch	75,000
Burnett Vicki L	Massena 1 405801	21,900		
9346 State Highway 56 Lot 5	Lot 10 & Part 12 Blk B	75,000		
Norfolk, NY 13667	Prospect Heights			
	Residence One Family			
	FRNT 65.00 DPTH 141.00			
	EAST-0353918 NRTH-1795443			
	DEED BOOK 2010 PG-11467			
	FULL MARKET VALUE	75,000		
TOTAL TAX ---				1,363.72**
				DATE #1 09/30/15
				AMT DUE 1,363.72
***** 9.074-7-9 *****				
9.074-7-9	44 Nightengale Ave			ACCT 1-142- 7
Barkley Michael J (LU)	210 1 Family Res		Enhanced S 41834	65,300
Barkley Elizabeth H (LU)	Massena 1 405801	22,900	Massena Central Sch	118,000
44 Nightengale Ave	Lot 11 Blk B	118,000		
Massena, NY 13662	Westwood Tract			
	Res one fam ( no pool)			
	FRNT 70.00 DPTH 140.00			
	EAST-0353144 NRTH-1795360			
	DEED BOOK 2015 PG-3064			
	FULL MARKET VALUE	118,000		
TOTAL TAX ---				1,040.58**
				DATE #1 09/30/15
				AMT DUE 1,040.58
*****				

STATE OF NEW YORK  
 COUNTY - St Lawrence  
 SCHOOL - Massena 1  
 TOWN - Massena  
 VILLAGE - Massena  
 SWIS - 405801

2 0 1 5 S C H O O L T A X R O L L  
 T A X A B L E SECTION OF THE ROLL - 1  
 OWNERS NAME SEQUENCE  
 UNIFORM PERCENT OF VALUE IS 100.00

PAGE 925  
 VALUATION DATE-JUL 01, 2014  
 TAXABLE STATUS DATE-MAR 01, 2015

TAX MAP PARCEL NUMBER	PROPERTY LOCATION & CLASS	ASSESSMENT	EXEMPTION CODE-----	SCHOOL
CURRENT OWNERS NAME	SCHOOL DISTRICT	LAND	TAX DESCRIPTION	TAXABLE VALUE
CURRENT OWNERS ADDRESS	PARCEL SIZE/GRID COORD	TOTAL	SPECIAL DISTRICTS	TAX AMOUNT
***** 9.060-11-30 *****				
25 Bayley Rd				ACCT 1- 21- 9 BILL 2119
9.060-11-30	210 1 Family Res		Massena Central Sch	45,000 818.23
Barnes Bruce	Massena 1 405801	6,200		
Barnes Cynthia	Residence-One Family	45,000		
23 Bayley Rd	FRNT 50.00 DPTH 125.00			
Massena, NY 13662	EAST-0360152 NRTH-1798044			
	DEED BOOK 1074 PG-560			
	FULL MARKET VALUE	45,000		
TOTAL TAX ---				818.23**
				DATE #1 09/30/15
				AMT DUE 818.23
***** 9.060-11-34 *****				
Robinson St				ACCT 1- 21- 8 BILL 2120
9.060-11-34	311 Res vac land		Massena Central Sch	5,400 98.19
Barnes Bruce	Massena 1 405801	5,400		
Barnes Cynthia	Lots 14-15 Blk 2	5,400		
23 Bayley Rd	Syakos Tract			
Massena, NY 13662	2 Vacant Lots			
	FRNT 100.00 DPTH 125.00			
	EAST-0360165 NRTH-1798171			
	DEED BOOK 1074 PG-560			
	FULL MARKET VALUE	5,400		
TOTAL TAX ---				98.19**
				DATE #1 09/30/15
				AMT DUE 98.19
***** 9.060-11-31 *****				
23 Bayley Rd				ACCT 1- 21- 7 BILL 2121
9.060-11-31	210 1 Family Res		Basic Star 41854	30,000
Barnes Bruce E	Massena 1 405801	6,200	Massena Central Sch	60,000 1,090.97
Barnes Cynthia	FRNT 50.00 DPTH 125.00	60,000		
23 Bayley Rd	EAST-0360104 NRTH-1798058			
Massena, NY 13662	DEED BOOK 1074 PG-560			
	FULL MARKET VALUE	60,000		
TOTAL TAX ---				545.48**
				DATE #1 09/30/15
				AMT DUE 545.48
***** 9.050-11-10 *****				
32 Roosevelt St				ACCT 1-213- 5 BILL 2122
9.050-11-10	210 1 Family Res		Basic Star 41854	30,000
Barnes Joanne	Massena 1 405801	6,900	Massena Central Sch	51,000 927.33
32 Roosevelt St	Lot 26 Blk 41	51,000		
Massena, NY 13662	Homecroft Tr			
	Residence One Family			
	FRNT 50.00 DPTH 125.00			
	EAST-0354299 NRTH-1801722			
	DEED BOOK 2002 PG-2150			
	FULL MARKET VALUE	51,000		
TOTAL TAX ---				381.84**
				DATE #1 09/30/15
				AMT DUE 381.84
*****				



STATE OF NEW YORK  
 COUNTY - St Lawrence  
 SCHOOL - Massena 1  
 TOWN - Massena  
 VILLAGE - Massena  
 SWIS - 405801

2 0 1 5 S C H O O L T A X R O L L  
 T A X A B L E SECTION OF THE ROLL - 1  
 OWNERS NAME SEQUENCE  
 UNIFORM PERCENT OF VALUE IS 100.00

PAGE 926  
 VALUATION DATE-JUL 01, 2014  
 TAXABLE STATUS DATE-MAR 01, 2015

TAX MAP PARCEL NUMBER	PROPERTY LOCATION & CLASS	ASSESSMENT	EXEMPTION CODE-----	SCHOOL
CURRENT OWNERS NAME	SCHOOL DISTRICT	LAND	TAX DESCRIPTION	TAXABLE VALUE
CURRENT OWNERS ADDRESS	PARCEL SIZE/GRID COORD	TOTAL	SPECIAL DISTRICTS	TAX AMOUNT
*****				
9.042-12-4	8 Washington St 210 1 Family Res Massena 1 405801	7,600	Basic Star 41854 Massena Central Sch	9.042-12-4 ACCT 1-117- 1
Barnes Joshua T	Lot 25 Blk 44 Homecroft Homecroft Tr FRNT 50.00 DPTH 150.00 BANK8888869	52,000		BILL 2123 30,000 945.51
8 Washington St Massena, NY 13662	EAST-0353987 NRTH-1801898 DEED BOOK 2014 PG-15483 FULL MARKET VALUE	52,000		
TOTAL TAX ---				400.02**
				DATE #1 09/30/15
				AMT DUE 400.02
*****				
9.051-12-38	97 Stoughton Ave 210 1 Family Res Massena 1 405801	6,200	Basic Star 41854 Massena Central Sch	9.051-12-38 ACCT 1-427- 9
Barnes Timothy J	Lot 12 Blk 41 P.g.r. Res 1 Fam W/vet Ex FRNT 50.00 DPTH 125.00 BANK8888111	79,000		BILL 2124 30,000 1,436.45
Barnes Maryann L	EAST-0354657 NRTH-1801805 DEED BOOK 1999 PG-20170 FULL MARKET VALUE	79,000		
97 Stoughton Ave Massena, NY 13662				
TOTAL TAX ---				890.96**
				DATE #1 09/30/15
				AMT DUE 890.96
*****				
9.074-9-11	44 Ransom Ave 210 1 Family Res Massena 1 405801	20,900	Massena Central Sch	9.074-9-11 ACCT 1- 97- 8
Barnes Tracie Lee	Part Lots 6-8 Nightengale Tract Residence One Family FRNT 60.00 DPTH 141.00 EAST-0353856 NRTH-1795549 DEED BOOK 1108 PG-160 FULL MARKET VALUE	86,000		BILL 2125 86,000 1,563.73
323 Larue Rd Massena, NY 13662				
TOTAL TAX ---				1,563.73**
				DATE #1 09/30/15
				AMT DUE 1,563.73
*****				



STATE OF NEW YORK  
 COUNTY - St Lawrence  
 SCHOOL - Massena 1  
 TOWN - Massena  
 VILLAGE - Massena  
 SWIS - 405801

2 0 1 5 S C H O O L T A X R O L L  
 T A X A B L E SECTION OF THE ROLL - 1  
 OWNERS NAME SEQUENCE  
 UNIFORM PERCENT OF VALUE IS 100.00

PAGE 927  
 VALUATION DATE-JUL 01, 2014  
 TAXABLE STATUS DATE-MAR 01, 2015

TAX MAP PARCEL NUMBER	PROPERTY LOCATION & CLASS	ASSESSMENT	EXEMPTION CODE-----	SCHOOL
CURRENT OWNERS NAME	SCHOOL DISTRICT	LAND	TAX DESCRIPTION	TAXABLE VALUE
CURRENT OWNERS ADDRESS	PARCEL SIZE/GRID COORD	TOTAL	SPECIAL DISTRICTS	TAX AMOUNT
***** 10.053-1-10 *****				
10.053-1-10	5 Cummings St			ACCT 1- 47- 9 BILL 2126
Barney Brock R	210 1 Family Res		Basic Star 41854	30,000
5 Cummings St	Massena 1 405801	12,800	Massena Central Sch	78,000 1,418.26
Massena, NY 13662	Lot 1 Blk 438	78,000		
	Strack survey 3/12 0.19A			
	See 2012/6957			
	FRNT 90.00 DPTH 129.00			
	BANK8888830			
	EAST-0360796 NRTH-1798880			
	DEED BOOK 2012 PG-6958			
	FULL MARKET VALUE	78,000		
			TOTAL TAX ---	872.77**
			DATE #1	09/30/15
			AMT DUE	872.77
***** 9.051-10-31 *****				
9.051-10-31	39,39 1/2 Ames St			ACCT 1-327- 7 BILL 2127
Barney Justin H	220 2 Family Res		Basic Star 41854	30,000
Barney Britney A	Massena 1 405801	6,100	Massena Central Sch	63,000 1,145.52
39 Ames St	Lot 38	63,000		
Massena, NY 13662	Bondstow Tr			
	Res 1 Fam W/vet Ex			
	FRNT 50.00 DPTH 100.00			
	BANK8888830			
	EAST-0354873 NRTH-1801232			
	DEED BOOK 2014 PG-10474			
	FULL MARKET VALUE	63,000		
			TOTAL TAX ---	600.03**
			DATE #1	09/30/15
			AMT DUE	600.03
***** 9.084-2-41 *****				
9.084-2-41	175 E Hatfield St			ACCT 1-33-4.13 BILL 2128
Barney Lloyd A	210 1 Family Res - WTRFNT		Basic Star 41854	30,000
Macmillan Lisa A	Massena 1 405801	49,100	Massena Central Sch	129,000 2,345.59
175 E Hatfield Street	Lot # 15 & 1/2 L # 14	129,000		
Massena, NY 13662	Beckstead Est Sub			
	Res 1 Fam W/det Gar			
	FRNT 146.00 DPTH			
	ACRES 1.90 BANK8888111			
	EAST-0360459 NRTH-1793629			
	DEED BOOK 2002 PG-8072			
	FULL MARKET VALUE	129,000		
			TOTAL TAX ---	1,800.10**
			DATE #1	09/30/15
			AMT DUE	1,800.10
*****				

STATE OF NEW YORK  
 COUNTY - St Lawrence  
 SCHOOL - Massena 1  
 TOWN - Massena  
 VILLAGE - Massena  
 SWIS - 405801

2 0 1 5 S C H O O L T A X R O L L  
 T A X A B L E SECTION OF THE ROLL - 1  
 OWNERS NAME SEQUENCE  
 UNIFORM PERCENT OF VALUE IS 100.00

TAX MAP PARCEL NUMBER	PROPERTY LOCATION & CLASS	ASSESSMENT	EXEMPTION CODE-----	SCHOOL
CURRENT OWNERS NAME	SCHOOL DISTRICT	LAND	TAX DESCRIPTION	TAXABLE VALUE
CURRENT OWNERS ADDRESS	PARCEL SIZE/GRID COORD	TOTAL	SPECIAL DISTRICTS	TAX AMOUNT
***** 9.083-4-32.1 *****				
9.083-4-32.1	28 E Hatfield St			ACCT 1- 98- 4
Barney Michael J	210 1 Family Res		Basic Star 41854	BILL 2129
Barney Cheryl M	Massena 1 405801	8,400	Massena Central Sch	30,000
28 E Hatfield Street	Duplex	62,000		1,127.34
Massena, NY 13662	Residence Two Family			
	FRNT 65.00 DPTH 283.00			
	BANK8888209			
	EAST-0356331 NRTH-1793014			
	DEED BOOK 2009 PG-18972			
	FULL MARKET VALUE	62,000		
			TOTAL TAX ---	581.85**
				DATE #1 09/30/15
				AMT DUE 581.85
***** 9.050-11-22 *****				
9.050-11-22	75 Stoughton Ave			ACCT 1-402- 2
Barney Paul	210 1 Family Res		Basic Star 41854	BILL 2130
Barney Kimberly	Massena 1 405801	7,800	Massena Central Sch	30,000
75 Stoughton Ave	Lot # 1	66,000		1,200.07
Massena, NY 13662	Blk 41			
	FRNT 74.00 DPTH 125.00			
	EAST-0354183 NRTH-1801505			
	DEED BOOK 1056 PG-702			
	FULL MARKET VALUE	66,000		
			TOTAL TAX ---	654.58**
				DATE #1 09/30/15
				AMT DUE 654.58
***** 9.051-1-47 *****				
9.051-1-47	150 Liberty Ave			ACCT 1- 32- 6
Barney Paul	210 1 Family Res		Massena Central Sch	BILL 2131
Barney Kimberly	Massena 1 405801	6,700		654.58
75 Stoughton Ave	Lot 5 Blk 31A	36,000		
Massena, NY 13662	P. G. R.			
	Res. One Family			
	FRNT 50.00 DPTH 150.00			
	EAST-0355282 NRTH-1801802			
	DEED BOOK 1101 PG-264			
	FULL MARKET VALUE	36,000		
			TOTAL TAX ---	654.58**
				DATE #1 09/30/15
				AMT DUE 654.58

\*\*\*\*\*

STATE OF NEW YORK  
 COUNTY - St Lawrence  
 SCHOOL - Massena 1  
 TOWN - Massena  
 VILLAGE - Massena  
 SWIS - 405801

2 0 1 5 S C H O O L T A X R O L L  
 T A X A B L E SECTION OF THE ROLL - 1  
 OWNERS NAME SEQUENCE  
 UNIFORM PERCENT OF VALUE IS 100.00

PAGE 929  
 VALUATION DATE-JUL 01, 2014  
 TAXABLE STATUS DATE-MAR 01, 2015

TAX MAP PARCEL NUMBER	PROPERTY LOCATION & CLASS	ASSESSMENT	EXEMPTION CODE-----	SCHOOL
CURRENT OWNERS NAME	SCHOOL DISTRICT	LAND	TAX DESCRIPTION	TAXABLE VALUE
CURRENT OWNERS ADDRESS	PARCEL SIZE/GRID COORD	TOTAL	SPECIAL DISTRICTS	TAX AMOUNT
*****				
9.051-9-24	79 Chase St			9.051-9-24
Barney Paul	210 1 Family Res	5,800	Massena Central Sch	ACCT 1-416- 3
Barney Kimberly M	Massena 1 405801	34,000		BILL 2132
75 Stoughton Ave	Lot 2 Blk 33			
Massena, NY 13662	P.g.r.			
	Residence-One Family			
	FRNT 45.00 DPTH 120.00			
	BANK8888830			
	EAST-0355650 NRTH-1801378			
	DEED BOOK 2004 PG-12467			
	FULL MARKET VALUE	34,000		
			TOTAL TAX ---	618.22**
				DATE #1 09/30/15
				AMT DUE 618.22
*****				
9.050-11-21	77 Stoughton Ave			9.050-11-21
Barney Paul J	210 1 Family Res	6,200	Massena Central Sch	ACCT 1- 62- 9
Barney Kimberly N	Massena 1 405801	55,000		BILL 2133
75 Stoughton Ave	Lot 2 Blk 41			
Massena, NY 13662	P.g.r.			
	FRNT 50.00 DPTH 125.00			
	EAST-0354229 NRTH-1801536			
	DEED BOOK 2007 PG-10963			
	FULL MARKET VALUE	55,000		
			TOTAL TAX ---	1,000.06**
				DATE #1 09/30/15
				AMT DUE 1,000.06
*****				
9.051-1-45	154 Liberty Ave			9.051-1-45
Barney Paul J	210 1 Family Res	6,700	Massena Central Sch	ACCT 1-448- 7
Barney Kimberly N	Massena 1 405801	37,000		BILL 2134
75 Stoughton Ave	Lot 3 Blk 31A			
Massena, NY 13662	P.g.r.			
	Residence-One Family			
	FRNT 50.00 DPTH 150.00			
	EAST-0355199 NRTH-1801859			
	DEED BOOK 1999 PG-17585			
	FULL MARKET VALUE	37,000		
			TOTAL TAX ---	672.77**
				DATE #1 09/30/15
				AMT DUE 672.77
*****				

STATE OF NEW YORK  
 COUNTY - St Lawrence  
 SCHOOL - Massena 1  
 TOWN - Massena  
 VILLAGE - Massena  
 SWIS - 405801

2 0 1 5 S C H O O L T A X R O L L  
 T A X A B L E SECTION OF THE ROLL - 1  
 OWNERS NAME SEQUENCE  
 UNIFORM PERCENT OF VALUE IS 100.00

PAGE 930  
 VALUATION DATE-JUL 01, 2014  
 TAXABLE STATUS DATE-MAR 01, 2015

TAX MAP PARCEL NUMBER	PROPERTY LOCATION & CLASS	ASSESSMENT	EXEMPTION CODE-----	SCHOOL
CURRENT OWNERS NAME	SCHOOL DISTRICT	LAND	TAX DESCRIPTION	TAXABLE VALUE
CURRENT OWNERS ADDRESS	PARCEL SIZE/GRID COORD	TOTAL	SPECIAL DISTRICTS	TAX AMOUNT
***** 10.061-3-18 *****				
10.061-3-18	251 Hubbard Rd			10.061-3-18
Barney Royas E	220 2 Family Res		Massena Central Sch	ACCT 1-470- 1
Barney Judith A	Massena 1 405801	6,100		BILL 2135
1043 State Highway 420	Lot 9	35,000		
Brasher Falls, NY 13613-3297	Federal Housing Dev			
	VACANT LOT			
	FRNT 85.00 DPTH 120.00			
	EAST-0361859 NRTH-1796115			
	DEED BOOK 990 PG-00731			
	FULL MARKET VALUE	35,000		
			TOTAL TAX ---	636.40**
				DATE #1 09/30/15
				AMT DUE 636.40
***** 9.066-11-32 *****				
9.066-11-32	53 Bridges Ave			9.066-11-32
Barnum David C	210 1 Family Res		Basic Star 41854	ACCT 1- 48- 6
Jamie Barnum	Massena 1 405801	17,500	Massena Central Sch	BILL 2136
53 Bridges Ave	Lot 47	91,000		30,000
Massena, NY 13662-2330	Joy Tract			1,654.64
	Res-One Family			
	FRNT 60.00 DPTH 140.00			
	EAST-0354063 NRTH-1796079			
	DEED BOOK 2002 PG-15010			
	FULL MARKET VALUE	91,000		
			TOTAL TAX ---	1,109.15**
				DATE #1 09/30/15
				AMT DUE 1,109.15
***** 9.051-11-11 *****				
9.051-11-11	96 Stoughton Ave			9.051-11-11
Barrett Bruce	210 1 Family Res		Basic Star 41854	ACCT 1-404- 5
Barrett Anna	Massena 1 405801	6,200	Massena Central Sch	BILL 2137
96 Stoughton Ave	Lot 25 Blk 36	50,000		30,000
Massena, NY 13662	P.g.r.			909.14
	Residence-One Family			
	FRNT 50.00 DPTH 125.00			
	EAST-0354668 NRTH-1801601			
	DEED BOOK 1014 PG-00547			
	FULL MARKET VALUE	50,000		
			TOTAL TAX ---	363.65**
				DATE #1 09/30/15
				AMT DUE 363.65
*****				

STATE OF NEW YORK  
 COUNTY - St Lawrence  
 SCHOOL - Massena 1  
 TOWN - Massena  
 VILLAGE - Massena  
 SWIS - 405801

2 0 1 5 S C H O O L T A X R O L L  
 T A X A B L E SECTION OF THE ROLL - 1  
 OWNERS NAME SEQUENCE  
 UNIFORM PERCENT OF VALUE IS 100.00

PAGE 931  
 VALUATION DATE-JUL 01, 2014  
 TAXABLE STATUS DATE-MAR 01, 2015

TAX MAP PARCEL NUMBER	PROPERTY LOCATION & CLASS	ASSESSMENT	EXEMPTION CODE-----	SCHOOL
CURRENT OWNERS NAME	SCHOOL DISTRICT	LAND	TAX DESCRIPTION	TAXABLE VALUE
CURRENT OWNERS ADDRESS	PARCEL SIZE/GRID COORD	TOTAL	SPECIAL DISTRICTS	TAX AMOUNT
*****				
9.051-9-21	74 Ames St			9.051-9-21
Barrett Donald	210 1 Family Res		Massena Central Sch	ACCT 1-402- 6
74 Ames St	Massena 1 405801	6,000		BILL 2138
Massena, NY 13662	Lot 17 Blk 33	28,000		
	Pgr			
	Residence 1 Family			
	FRNT 50.00 DPTH 120.00			
	BANK8888869			
	EAST-0355510 NRTH-1801434			
	DEED BOOK 1111 PG-53			
	FULL MARKET VALUE	28,000		
			TOTAL TAX ---	509.12**
				DATE #1 09/30/15
				AMT DUE 509.12
*****				
9.051-5-13	43 Spruce St			9.051-5-13
Barron Peter W	311 Res vac land		Massena Central Sch	ACCT 1-432- 5
PO Box 8146	Massena 1 405801	5,200		BILL 2139
Massena, NY 13662	Lot 8 Blk 29	5,200		
	P.g.r.			
	Residence 1 Fam /Lc			
	FRNT 50.00 DPTH 125.00			
	EAST-0355870 NRTH-1800868			
	DEED BOOK 2003 PG-8691			
	FULL MARKET VALUE	5,200		
			TOTAL TAX ---	94.55**
				DATE #1 09/30/15
				AMT DUE 94.55
*****				
9.074-12-10	16 Highland Ave			9.074-12-10
Barry Katherine M	210 1 Family Res		Basic Star 41854	ACCT 1-506- 6
16 Highland Ave	Massena 1 405801	21,800	Massena Central Sch	BILL 2140
Massena, NY 13662	Lot 28	80,000		30,000
	Highland Park			1,454.63
	Residence 1 Family			
	FRNT 55.00 DPTH 185.00			
	BANK8888830			
	EAST-0354298 NRTH-1795635			
	DEED BOOK 2009 PG-3938			
	FULL MARKET VALUE	80,000		
			TOTAL TAX ---	909.14**
				DATE #1 09/30/15
				AMT DUE 909.14
*****				

STATE OF NEW YORK  
 COUNTY - St Lawrence  
 SCHOOL - Massena 1  
 TOWN - Massena  
 VILLAGE - Massena  
 SWIS - 405801

2 0 1 5 S C H O O L T A X R O L L  
 T A X A B L E SECTION OF THE ROLL - 1  
 OWNERS NAME SEQUENCE  
 UNIFORM PERCENT OF VALUE IS 100.00

TAX MAP PARCEL NUMBER	PROPERTY LOCATION & CLASS	ASSESSMENT	EXEMPTION CODE-----	SCHOOL
CURRENT OWNERS NAME	SCHOOL DISTRICT	LAND	TAX DESCRIPTION	TAXABLE VALUE
CURRENT OWNERS ADDRESS	PARCEL SIZE/GRID COORD	TOTAL	SPECIAL DISTRICTS	TAX AMOUNT
***** 9.043-2-8 *****				
9.043-2-8	32 Washington St			ACCT 1-114- 9
Barry Laura E	210 1 Family Res		Enhanced S 41834	BILL 2141
32 Washington St	Massena 1 405801	6,700	Massena Central Sch	55,000
Massena, NY 13662	Lot 16 Blk 43	55,000		1,000.06
	Homecroft Tract			
	FRNT 50.00 DPTH 120.00			
	EAST-0354629 NRTH-1802277			
	DEED BOOK 1115 PG-957			
	FULL MARKET VALUE	55,000		
			TOTAL TAX ---	0.00**
***** 9.076-5-3 *****				
9.076-5-3	57 Urban Dr			ACCT 1- 6- 2
Barry Lisa	210 1 Family Res		Basic Star 41854	BILL 2142
57 Urban Dr	Massena 1 405801	9,900	Massena Central Sch	30,000
Massena, NY 13662	Lot 17 Blk C	64,700		1,176.43
	Urban Estates			
	Residence-One Family			
	FRNT 60.00 DPTH 100.00			
	EAST-0359739 NRTH-1795425			
	DEED BOOK 2001 PG-1635			
	FULL MARKET VALUE	64,700		
			TOTAL TAX ---	630.94**
			DATE #1	09/30/15
			AMT DUE	630.94
***** 9.075-5-14 *****				
9.075-5-14	77 Grove St			ACCT 1-376- 3
Barse Reginald	210 1 Family Res		Massena Central Sch	BILL 2143
Barse Rebecca	Massena 1 405801	6,700		1,381.90
PO Box 196	Lot 40	76,000		
Massena, NY 13662	Mapleview Tract			
	Residence One Family			
	FRNT 50.00 DPTH 150.00			
	BANK8888830			
	EAST-0356765 NRTH-1794959			
	DEED BOOK 1098 PG-165			
	FULL MARKET VALUE	76,000		
			TOTAL TAX ---	1,381.90**
			DATE #1	09/30/15
			AMT DUE	1,381.90
*****				

STATE OF NEW YORK  
 COUNTY - St Lawrence  
 SCHOOL - Massena 1  
 TOWN - Massena  
 VILLAGE - Massena  
 SWIS - 405801

2 0 1 5 S C H O O L T A X R O L L  
 T A X A B L E SECTION OF THE ROLL - 1  
 OWNERS NAME SEQUENCE  
 UNIFORM PERCENT OF VALUE IS 100.00

PAGE 933  
 VALUATION DATE-JUL 01, 2014  
 TAXABLE STATUS DATE-MAR 01, 2015

TAX MAP PARCEL NUMBER	PROPERTY LOCATION & CLASS	ASSESSMENT	EXEMPTION CODE-----	SCHOOL
CURRENT OWNERS NAME	SCHOOL DISTRICT	LAND	TAX DESCRIPTION	TAXABLE VALUE
CURRENT OWNERS ADDRESS	PARCEL SIZE/GRID COORD	TOTAL	SPECIAL DISTRICTS	TAX AMOUNT
***** 9.066-5-2 *****				
9.066-5-2	3 Prospect Park			ACCT 1- 23- 1
Barstow Russell	210 1 Family Res		Enhanced S 41834	BILL 2144
Barstow Rosann	Massena 1 405801	21,100	Massena Central Sch	65,300
3 Prospect Park	Lot 2 Blk 6	93,000		1,691.01
Massena, NY 13662	Nightengale Tr			
	Res - 1 Fam W/15% Vet			
	FRNT 61.00 DPTH 141.00			
	EAST-0352974 NRTH-1796723			
	DEED BOOK 1044 PG-01110			
	FULL MARKET VALUE	93,000		
			TOTAL TAX ---	586.01**
				DATE #1 09/30/15
				AMT DUE 586.01
***** 9.059-9-61 *****				
9.059-9-61	28 Andrews St			ACCT 1-400- 1
Bartlett John	481 Att row bldg		Massena Central Sch	BILL 2145
Bartlett Linda	Massena 1 405801	23,500		153,000
6826 US Highway 11	Retail (Furniture) Store	153,000		2,781.98
Potsdam, NY 13676	FRNT 50.00 DPTH 110.00			
	EAST-0354665 NRTH-1797902			
	DEED BOOK 1082 PG-273			
	FULL MARKET VALUE	153,000		
			TOTAL TAX ---	2,781.98**
				DATE #1 09/30/15
				AMT DUE 2,781.98
***** 9.068-3-20 *****				
9.068-3-20	1 Talcott St			ACCT 1-235- 3
Bartlett-King Jerry (LC)	210 1 Family Res		Basic Star 41854	BILL 2146
Lasher Angel (LC)	Massena 1 405801	8,400	Massena Central Sch	30,000
1 Talcott St	Lot 7-9 Blk 5	55,000		1,000.06
Massena, NY 13662	R.v.t.			
	Res & Gar 1 Fam			
	FRNT 100.00 DPTH 140.00			
	EAST-0358212 NRTH-1797376			
	DEED BOOK 2008 PG-20238			
	FULL MARKET VALUE	55,000		
			TOTAL TAX ---	454.57**
				DATE #1 09/30/15
				AMT DUE 454.57
***** 9.051-7-14 *****				
9.051-7-14	64 Franklin St			ACCT 1-156- 6
Barto Renee	220 2 Family Res		Massena Central Sch	BILL 2147
991 N Racquette River Rd	Massena 1 405801	6,900		60,000
Massena, NY 13662	Part Lots 47 & 49	60,000		1,090.97
	Ober Tract			
	Residence 2 Family			
	FRNT 107.80 DPTH 90.00			
	EAST-0355449 NRTH-1800726			
	DEED BOOK 2006 PG-7529			
	FULL MARKET VALUE	60,000		
			TOTAL TAX ---	1,090.97**

DATE #1 09/30/15  
AMT DUE 1,090.97

\*\*\*\*\*



STATE OF NEW YORK  
 COUNTY - St Lawrence  
 SCHOOL - Massena 1  
 TOWN - Massena  
 VILLAGE - Massena  
 SWIS - 405801

2 0 1 5 S C H O O L T A X R O L L  
 T A X A B L E SECTION OF THE ROLL - 1  
 OWNERS NAME SEQUENCE  
 UNIFORM PERCENT OF VALUE IS 100.00

PAGE 934  
 VALUATION DATE-JUL 01, 2014  
 TAXABLE STATUS DATE-MAR 01, 2015

TAX MAP PARCEL NUMBER	PROPERTY LOCATION & CLASS	ASSESSMENT	EXEMPTION CODE-----	SCHOOL
CURRENT OWNERS NAME	SCHOOL DISTRICT	LAND	TAX DESCRIPTION	TAXABLE VALUE
CURRENT OWNERS ADDRESS	PARCEL SIZE/GRID COORD	TOTAL	SPECIAL DISTRICTS	TAX AMOUNT
***** 9.083-2-19 *****				
9.083-2-19	240 Prospect Ave			ACCT 1-420- 1
Barto Renee M	220 2 Family Res		Massena Central Sch	61,000
991 N Racquette River Rd	Massena 1 405801	7,600		
Massena, NY 13662	Lot 12 Blk 18	61,000		
	Nightengale Tract			
	Res One Family			
	FRNT 75.00 DPTH 142.00			
	BANK8888111			
	EAST-0355001 NRTH-1793375			
	DEED BOOK 2014 PG-11895			
	FULL MARKET VALUE	61,000		
			TOTAL TAX ---	1,109.16**
				DATE #1 09/30/15
				AMT DUE 1,109.16
***** 9.074-10-24 *****				
9.074-10-24	75 Highland Ave			ACCT 1- 23- 5
Barton Michael W	210 1 Family Res		Basic Star 41854	BILL 2149
Barton Melinda L	Massena 1 405801	23,200	Massena Central Sch	30,000
75 Highland Ave	Pt Lot 15 Blk N	84,000		1,527.36
Massena, NY 13662	Westwood Tract			
	Residence-One Family			
	FRNT 71.50 DPTH 140.00			
	EAST-0352270 NRTH-1794181			
	DEED BOOK 1998 PG-7416			
	FULL MARKET VALUE	84,000		
			TOTAL TAX ---	981.87**
				DATE #1 09/30/15
				AMT DUE 981.87
***** 9.083-5-17.2 *****				
9.083-5-17.2	W Hatfield St			ACCT 1-615-12. 2
Basilone Jose	311 Res vac land		Massena Central Sch	5,100
670 State Highway 131	Massena 1 405801	5,100		92.73
Massena, NY 13662	Lot Next To Store	5,100		
	FRNT 40.00 DPTH 132.00			
	EAST-0355890 NRTH-1792570			
	DEED BOOK 1998 PG-14763			
	FULL MARKET VALUE	5,100		
			TOTAL TAX ---	92.73**
				DATE #1 09/30/15
				AMT DUE 92.73
*****				

STATE OF NEW YORK  
 COUNTY - St Lawrence  
 SCHOOL - Massena 1  
 TOWN - Massena  
 VILLAGE - Massena  
 SWIS - 405801

2 0 1 5 S C H O O L T A X R O L L  
 T A X A B L E SECTION OF THE ROLL - 1  
 OWNERS NAME SEQUENCE  
 UNIFORM PERCENT OF VALUE IS 100.00

PAGE 935  
 VALUATION DATE-JUL 01, 2014  
 TAXABLE STATUS DATE-MAR 01, 2015

TAX MAP PARCEL NUMBER	PROPERTY LOCATION & CLASS	ASSESSMENT	EXEMPTION CODE-----	SCHOOL
CURRENT OWNERS NAME	SCHOOL DISTRICT	LAND	TAX DESCRIPTION	TAXABLE VALUE
CURRENT OWNERS ADDRESS	PARCEL SIZE/GRID COORD	TOTAL	SPECIAL DISTRICTS	TAX AMOUNT
***** 9.083-5-18.1 *****				
9.083-5-18.1	434 S Main St			ACCT 1-456- 4
Basilone Jose	484 1 use sm bld		Massena Central Sch	140,000
670 State Highway 131	Massena 1 405801	23,700		
Massena, NY 13662	Liquor Store	140,000		
	FRNT 127.00 DPTH 117.00			
	EAST-0355962 NRTH-1792590			
	DEED BOOK 1998 PG-14763			
	FULL MARKET VALUE	140,000		
			TOTAL TAX ---	2,545.60**
			DATE #1	09/30/15
			AMT DUE	2,545.60
***** 9.042-11-7 *****				
9.042-11-7	212 Jefferson Ave			ACCT 1-574- 3
Basmajian Ann A	210 1 Family Res		Basic Star 41854	
212 Jefferson Ave	Massena 1 405801	6,700	Massena Central Sch	55,000
Massena, NY 13662	Lot 43 Blk 49	55,000		
	Homecroft Tr			
	FRNT 50.00 DPTH 120.00			
	EAST-0354267 NRTH-1803087			
	DEED BOOK 1061 PG-365			
	FULL MARKET VALUE	55,000		
			TOTAL TAX ---	454.57**
			DATE #1	09/30/15
			AMT DUE	454.57
***** 9.083-7-34 *****				
9.083-7-34	14 Amherst Rd			ACCT 1-309- 1
Basmajian David W	210 1 Family Res		Massena Central Sch	42,000
Lawrence E. Emmons, Jr.	Massena 1 405801	7,200		
14 Amherst Rd	Lot # 24	42,000		
Massena, NY 13662	Buckeye Tract			
	FRNT 65.00 DPTH 140.00			
	EAST-0354685 NRTH-1792886			
	DEED BOOK 1046 PG-01128			
	FULL MARKET VALUE	42,000		
			TOTAL TAX ---	763.68**
			DATE #1	09/30/15
			AMT DUE	763.68
***** 9.068-4-13 *****				
9.068-4-13	20 Burney Ave			ACCT 1- 3- 8
Basmajian Rose (LU)	210 1 Family Res		Enhanced S 41834	
20 Burney Ave	Massena 1 405801	5,400	Massena Central Sch	51,000
Massena, NY 13662	Lot 4 Blk 11	51,000		
	Stearns Tract			
	Res 1 Fam WLife U R Basma			
	FRNT 50.00 DPTH 140.00			
	EAST-0358809 NRTH-1797255			
	DEED BOOK 2006 PG-20209			
	FULL MARKET VALUE	51,000		
			TOTAL TAX ---	0.00**

\*\*\*\*\*

STATE OF NEW YORK  
 COUNTY - St Lawrence  
 SCHOOL - Massena 1  
 TOWN - Massena  
 VILLAGE - Massena  
 SWIS - 405801

2 0 1 5 S C H O O L T A X R O L L  
 T A X A B L E SECTION OF THE ROLL - 1  
 OWNERS NAME SEQUENCE  
 UNIFORM PERCENT OF VALUE IS 100.00

PAGE 936  
 VALUATION DATE-JUL 01, 2014  
 TAXABLE STATUS DATE-MAR 01, 2015

TAX MAP PARCEL NUMBER	PROPERTY LOCATION & CLASS	ASSESSMENT	EXEMPTION CODE-----	SCHOOL
CURRENT OWNERS NAME	SCHOOL DISTRICT	LAND	TAX DESCRIPTION	TAXABLE VALUE
CURRENT OWNERS ADDRESS	PARCEL SIZE/GRID COORD	TOTAL	SPECIAL DISTRICTS	TAX AMOUNT
***** 9.068-4-14 *****				
9.068-4-14	Burney Ave			ACCT 1- 3- 7
Basmajian Rose (LU)	311 Res vac land		Massena Central Sch	2,400
20 Burney Ave	Massena 1 405801	2,400		
Massena, NY 13662	Lot 5 Blk 11	2,400		
	Stearns Tract 2			
	Vacant Lot			
	FRNT 50.00 DPTH 140.00			
	EAST-0358832 NRTH-1797210			
	DEED BOOK 2006 PG-20209			
	FULL MARKET VALUE	2,400		
			TOTAL TAX ---	43.64**
				DATE #1 09/30/15
				AMT DUE 43.64
***** 9.058-4-18 *****				
9.058-4-18	53 Maple St			ACCT 1-419- 7
Basmajian Thomas	210 1 Family Res		Massena Central Sch	48,000
274 E Orvis St	Massena 1 405801	6,700		
Massena, NY 13662-2353	Residence 1 Family	48,000		
	FRNT 40.00 DPTH 241.00			
	EAST-0353949 NRTH-1798947			
	DEED BOOK 1065 PG-620			
	FULL MARKET VALUE	48,000		
			TOTAL TAX ---	872.78**
				DATE #1 09/30/15
				AMT DUE 872.78
***** 9.060-8-12 *****				
9.060-8-12	272 E Orvis St			ACCT 1-498- 2
Basmajian Thomas	483 Converted Re		Massena Central Sch	67,000
278 E Orvis St	Massena 1 405801	15,300		
Massena, NY 13662-2353	Part Lot 13 Blk 2	67,000		
	Haskell Tract 2			
	Store W/apt/over			
	FRNT 40.00 DPTH 125.00			
	EAST-0358968 NRTH-1798126			
	DEED BOOK 1050 PG-00530			
	FULL MARKET VALUE	67,000		
			TOTAL TAX ---	1,218.25**
				DATE #1 09/30/15
				AMT DUE 1,218.25
*****				

STATE OF NEW YORK  
 COUNTY - St Lawrence  
 SCHOOL - Massena 1  
 TOWN - Massena  
 VILLAGE - Massena  
 SWIS - 405801

2 0 1 5 S C H O O L T A X R O L L  
 T A X A B L E SECTION OF THE ROLL - 1  
 OWNERS NAME SEQUENCE  
 UNIFORM PERCENT OF VALUE IS 100.00

TAX MAP PARCEL NUMBER	PROPERTY LOCATION & CLASS	ASSESSMENT	EXEMPTION CODE-----	SCHOOL
CURRENT OWNERS NAME	SCHOOL DISTRICT	LAND	TAX DESCRIPTION	TAXABLE VALUE
CURRENT OWNERS ADDRESS	PARCEL SIZE/GRID COORD	TOTAL	SPECIAL DISTRICTS	TAX AMOUNT
***** 9.060-8-9 *****				
9.060-8-9	278 E Orvis St			ACCT 1- 25- 2
Basmajian Thomas E	482 Det row bldg		Basic Star 41854	BILL 2158
274 E Orvis Street	Massena 1 405801	17,200	Massena Central Sch	30,000
Massena, NY 13662-3013	Lot 16 Blk 2	134,000		2,436.51
	Haskell Tract 2			
	Store & Residence/over			
PRIOR OWNER ON 3/01/2015	FRNT 50.00 DPTH 125.00			
Basmajian Thomas E	EAST-0359096 NRTH-1798193			
	DEED BOOK 1037 PG-00531			
	FULL MARKET VALUE	134,000		
TOTAL TAX ---				1,891.02**
				DATE #1 09/30/15
				AMT DUE 1,891.02
***** 9.060-8-10 *****				
9.060-8-10	E Orvis St			ACCT 1- 25- 1
Basmajian Thomas E	438 Parking lot		Massena Central Sch	BILL 2159
274 E Orvis St	Massena 1 405801	8,600		11,200
Massena, NY 13662-2353	Lot 15 Blk 2	11,200		203.65
	Haskell Tract 2			
	Store Parking Lot			
	FRNT 50.00 DPTH 125.00			
	EAST-0359051 NRTH-1798170			
	DEED BOOK 1037 PG-00531			
	FULL MARKET VALUE	11,200		
TOTAL TAX ---				203.65**
				DATE #1 09/30/15
				AMT DUE 203.65
***** 9.060-8-11 *****				
9.060-8-11	274 E Orvis St			ACCT 1- 24- 9
Basmajian Thomas E	482 Det row bldg		Massena Central Sch	BILL 2160
274 E Orvis St	Massena 1 405801	16,800		110,000
Massena, NY 13662-2353	Lot 14 Blk 2	110,000		2,000.12
	Haskell Tract 2			
	Med. Store & Office			
	FRNT 47.00 DPTH 125.00			
	EAST-0359007 NRTH-1798147			
	DEED BOOK 1037 PG-00531			
	FULL MARKET VALUE	110,000		
TOTAL TAX ---				2,000.12**
				DATE #1 09/30/15
				AMT DUE 2,000.12
*****				

STATE OF NEW YORK  
 COUNTY - St Lawrence  
 SCHOOL - Massena 1  
 TOWN - Massena  
 VILLAGE - Massena  
 SWIS - 405801

2 0 1 5 S C H O O L T A X R O L L  
 T A X A B L E SECTION OF THE ROLL - 1  
 OWNERS NAME SEQUENCE  
 UNIFORM PERCENT OF VALUE IS 100.00

TAX MAP PARCEL NUMBER	PROPERTY LOCATION & CLASS	ASSESSMENT	EXEMPTION CODE-----	SCHOOL
CURRENT OWNERS NAME	SCHOOL DISTRICT	LAND	TAX DESCRIPTION	TAXABLE VALUE
CURRENT OWNERS ADDRESS	PARCEL SIZE/GRID COORD	TOTAL	SPECIAL DISTRICTS	TAX AMOUNT
***** 9.068-15-23 *****				
9.068-15-23	1 Brighton St			ACCT 1-459- 5 BILL 2161
Bassett Jeffrey	210 1 Family Res		Basic Star 41854	30,000
1 Brighton St	Massena 1 405801	6,200	Massena Central Sch	32,000 581.85
Massena, NY 13662	Lot 32	32,000		
	Gonyo Tract			
	Res 1 Family By Will			
	FRNT 50.00 DPTH 126.00			
	EAST-0357582 NRTH-1797068			
	DEED BOOK 2001 PG-14395			
	FULL MARKET VALUE	32,000		
			TOTAL TAX ---	36.36**
				DATE #1 09/30/15
				AMT DUE 36.36
***** 9.074-6-9 *****				
9.074-6-9	50 Clarkson Ave			ACCT 1-209- 3 BILL 2162
Bathelt Ralph	210 1 Family Res		Basic Star 41854	30,000
Glover Rebecca	Massena 1 405801	21,900	Massena Central Sch	83,000 1,509.18
50 Clarkson Ave	Lot 12 Blk D	83,000		
Massena, NY 13662	Westwood Tract			
	Residence One Family			
	FRNT 65.00 DPTH 140.00			
	EAST-0352897 NRTH-1795120			
	DEED BOOK 1003 PG-01133			
	FULL MARKET VALUE	83,000		
			TOTAL TAX ---	963.69**
				DATE #1 09/30/15
				AMT DUE 963.69
***** 9.075-5-7.1 *****				
9.075-5-7.1	2,6 Cecil Ave			ACCT 1- 28- 5 BILL 2163
Baxter Eleanor & Merlo (LU	210 1 Family Res		Enhanced S 41834	60,000
Baxter Irrevocable Trust	Massena 1 405801	8,100	Massena Central Sch	60,000 1,090.97
6 Cecil Ave	N.1/2 Lots 53-54	60,000		
Massena, NY 13662	Mapleview			
	Residence - One Family			
	FRNT 150.00 DPTH			
	ACRES 0.35			
	EAST-0356839 NRTH-1795103			
	DEED BOOK 2014 PG-16896			
	FULL MARKET VALUE	60,000		
			TOTAL TAX ---	0.00**

\*\*\*\*\*

STATE OF NEW YORK  
 COUNTY - St Lawrence  
 SCHOOL - Massena 1  
 TOWN - Massena  
 VILLAGE - Massena  
 SWIS - 405801

2 0 1 5 S C H O O L T A X R O L L  
 T A X A B L E SECTION OF THE ROLL - 1  
 OWNERS NAME SEQUENCE  
 UNIFORM PERCENT OF VALUE IS 100.00

PAGE 939  
 VALUATION DATE-JUL 01, 2014  
 TAXABLE STATUS DATE-MAR 01, 2015

TAX MAP PARCEL NUMBER	PROPERTY LOCATION & CLASS	ASSESSMENT	EXEMPTION CODE-----	SCHOOL
CURRENT OWNERS NAME	SCHOOL DISTRICT	LAND	TAX DESCRIPTION	TAXABLE VALUE
CURRENT OWNERS ADDRESS	PARCEL SIZE/GRID COORD	TOTAL	SPECIAL DISTRICTS	TAX AMOUNT
***** 9.050-8-30 *****				
9.050-8-30	38 Pine St			ACCT 1-296- 3
Baxter Greg (LC)	210 1 Family Res		Massena Central Sch	74,000
Cadarette II Eugene F	Massena 1 405801	7,500		
Eugene F Cadarette II	Residence-One Family	74,000		
8852 Bilton Rd	FRNT 52.00 DPTH 195.00			
Alpena, MI 49707-9322	EAST-0352929 NRTH-1800072			
	DEED BOOK 980 PG-00770			
	FULL MARKET VALUE	74,000		
TOTAL TAX ---				1,345.53**
				DATE #1 09/30/15
				AMT DUE 1,345.53
***** 9.067-13-20 *****				
9.067-13-20	15 Parker Ave			ACCT 1-257- 4
Baxter Louis H	210 1 Family Res		Basic Star 41854	30,000
Baxter Kristy L	Massena 1 405801	6,000	Massena Central Sch	75,000
15 Parker Ave	Residence-1 Family	75,000		
Massena, NY 13662	FRNT 41.00 DPTH 145.00			
	BANK8888869			
	EAST-0357280 NRTH-1796964			
	DEED BOOK 2010 PG-8678			
	FULL MARKET VALUE	75,000		
TOTAL TAX ---				818.23**
				DATE #1 09/30/15
				AMT DUE 818.23
***** 9.051-3-34 *****				
9.051-3-34	64,66,68 Spruce St			ACCT 1- 46- 3
Baxter Michael L	230 3 Family Res		Massena Central Sch	80,000
Baxter Jessica L	Massena 1 405801	5,300		
373 N Racquette River Rd	Lot 2 Blk 23	80,000		
Massena, NY 13662	P.g.r.			
	Tree Family Residence			
	FRNT 77.00 DPTH 100.00			
	BANK8888111			
	EAST-0356152 NRTH-1801048			
	DEED BOOK 2006 PG-21940			
	FULL MARKET VALUE	80,000		
TOTAL TAX ---				1,454.63**
				DATE #1 09/30/15
				AMT DUE 1,454.63
***** 9.051-4-24 *****				
9.051-4-24	118,120 Bishop Ave & 26 Spruce St			ACCT 1-216- 8
Baxter Michael L	230 3 Family Res		Massena Central Sch	99,000
Baxter Jessica L	Massena 1 405801	6,500		
373 N Racquette River Rd	Lot 1 Blk 24	99,000		
Massena, NY 13662-3254	P.g.r.			
	Triple Residence-3 Family			
	FRNT 104.00 DPTH 117.00			
	BANK8888111			
	EAST-0355808 NRTH-1800444			
	DEED BOOK 2005 PG-22672			
	FULL MARKET VALUE	99,000		

TOTAL TAX ---

1,800.10\*\*

DATE #1 09/30/15

AMT DUE 1,800.10

\*\*\*\*\*

STATE OF NEW YORK  
 COUNTY - St Lawrence  
 SCHOOL - Massena 1  
 TOWN - Massena  
 VILLAGE - Massena  
 SWIS - 405801

2 0 1 5 S C H O O L T A X R O L L  
 T A X A B L E SECTION OF THE ROLL - 1  
 OWNERS NAME SEQUENCE  
 UNIFORM PERCENT OF VALUE IS 100.00

PAGE 940  
 VALUATION DATE-JUL 01, 2014  
 TAXABLE STATUS DATE-MAR 01, 2015

TAX MAP PARCEL NUMBER	PROPERTY LOCATION & CLASS	ASSESSMENT	EXEMPTION CODE-----	SCHOOL
CURRENT OWNERS NAME	SCHOOL DISTRICT	LAND	TAX DESCRIPTION	TAXABLE VALUE
CURRENT OWNERS ADDRESS	PARCEL SIZE/GRID COORD	TOTAL	SPECIAL DISTRICTS	TAX AMOUNT
*****				
9.083-5-20	441 S Main St			9.083-5-20
Baxter Michael L	411 Apartment		Massena Central Sch	ACCT 1-201- 5
Baxter Jessica L	Massena 1 405801	17,100		BILL 2168
373 N Racquette River Rd	Apt House	66,000		
Massena, NY 13662	FRNT 50.00 DPTH 188.00			
	BANK8888111			
	EAST-0356177 NRTH-1792575			
	DEED BOOK 2004 PG-23253			
	FULL MARKET VALUE	66,000		
			TOTAL TAX ---	1,200.07**
				DATE #1 09/30/15
				AMT DUE 1,200.07
*****				
10.053-1-4	347 E Orvis St			10.053-1-4
Baxter Michael L	482 Det row bldg		Massena Central Sch	ACCT 1- 53- 4
Baxter Jessica L	Massena 1 405801	90,000		BILL 2169
373 N Racquette River Rd	MULTIPLE USAGE BLDG	290,000		
Massena, NY 13662	RETAIL/WAREHOUSE W/7 APTS			
	FRNT 160.00 DPTH 250.00			
	BANK8888111			
	EAST-0360773 NRTH-1799406			
	DEED BOOK 2014 PG-7786			
	FULL MARKET VALUE	290,000		
			TOTAL TAX ---	5,273.03**
				DATE #1 09/30/15
				AMT DUE 5,273.03
*****				
9.051-8-41	25 Ober St			9.051-8-41
Baxter Nicholas J	210 1 Family Res		Massena Central Sch	ACCT 1-453- 7
Thompson Amanda	Massena 1 405801	6,000		BILL 2170
25 Ober St	Lot 16	65,000		
Massena, NY 13662	Driving Park			
	Residence-One Family			
	FRNT 50.00 DPTH 120.00			
	BANK8888830			
	EAST-0355246 NRTH-1800784			
	DEED BOOK 2011 PG-8299			
	FULL MARKET VALUE	65,000		
			TOTAL TAX ---	1,181.89**
				DATE #1 09/30/15
				AMT DUE 1,181.89
*****				



STATE OF NEW YORK  
 COUNTY - St Lawrence  
 SCHOOL - Massena 1  
 TOWN - Massena  
 VILLAGE - Massena  
 SWIS - 405801

2 0 1 5 S C H O O L T A X R O L L  
 T A X A B L E SECTION OF THE ROLL - 1  
 OWNERS NAME SEQUENCE  
 UNIFORM PERCENT OF VALUE IS 100.00

PAGE 941  
 VALUATION DATE-JUL 01, 2014  
 TAXABLE STATUS DATE-MAR 01, 2015

TAX MAP PARCEL NUMBER	PROPERTY LOCATION & CLASS	ASSESSMENT	EXEMPTION CODE-----	SCHOOL
CURRENT OWNERS NAME	SCHOOL DISTRICT	LAND	TAX DESCRIPTION	TAXABLE VALUE
CURRENT OWNERS ADDRESS	PARCEL SIZE/GRID COORD	TOTAL	SPECIAL DISTRICTS	TAX AMOUNT
*****				
9.043-2-66	46 Roosevelt St 210 1 Family Res		Basic Star 41854	9.043-2-66
Baxter Patricia L	Massena 1 405801	6,900	Massena Central Sch	ACCT 1- 43- 8
46 Roosevelt St	Lot 19 Blk 41	70,800		BILL 2171
Massena, NY 13662	Homecroft Tr FRNT 50.00 DPTH 125.00 EAST-0354596 NRTH-1801902 DEED BOOK 2000 PG-18920 FULL MARKET VALUE	70,800		30,000 1,287.35
TOTAL TAX ---				741.86**
				DATE #1 09/30/15
				AMT DUE 741.86
*****				
9.074-2-21	16 Sherwood Dr 210 1 Family Res		Enhanced S 41834	9.074-2-21
Beadle Catheri	Massena 1 405801	25,200	Massena Central Sch	ACCT 1- 29- 3
16 Sherwood Dr	Lot 4 & Pt Lot 3 Blk E	111,000		BILL 2172
Massena, NY 13662	Westwood Tract Residence-One Family FRNT 90.00 DPTH 135.00 EAST-0352010 NRTH-1795873 DEED BOOK 603 PG-00468 FULL MARKET VALUE	111,000		65,300 2,018.30
TOTAL TAX ---				913.30**
				DATE #1 09/30/15
				AMT DUE 913.30
*****				
9.068-7-34	68 Curtis Ave 210 1 Family Res		Basic Star 41854	9.068-7-34
Beamis Josh S	Massena 1 405801	6,500	Massena Central Sch	ACCT 1-483- 1
68 Curtis St	Lot 17 Blk 105	66,000		BILL 2173
Massena, NY 13662	Tyo Tract Residence-One Family FRNT 55.00 DPTH 128.00 BANK8888869 EAST-0359501 NRTH-1797750 DEED BOOK 2007 PG-22084 FULL MARKET VALUE	66,000		30,000 1,200.07
TOTAL TAX ---				654.58**
				DATE #1 09/30/15
				AMT DUE 654.58
*****				

STATE OF NEW YORK  
 COUNTY - St Lawrence  
 SCHOOL - Massena 1  
 TOWN - Massena  
 VILLAGE - Massena  
 SWIS - 405801

2 0 1 5 S C H O O L T A X R O L L  
 T A X A B L E SECTION OF THE ROLL - 1  
 OWNERS NAME SEQUENCE  
 UNIFORM PERCENT OF VALUE IS 100.00

PAGE 942  
 VALUATION DATE-JUL 01, 2014  
 TAXABLE STATUS DATE-MAR 01, 2015

TAX MAP PARCEL NUMBER	PROPERTY LOCATION & CLASS	ASSESSMENT	EXEMPTION CODE-----	SCHOOL
CURRENT OWNERS NAME	SCHOOL DISTRICT	LAND	TAX DESCRIPTION	TAXABLE VALUE
CURRENT OWNERS ADDRESS	PARCEL SIZE/GRID COORD	TOTAL	SPECIAL DISTRICTS	TAX AMOUNT
***** 9.050-4-27 *****				
9.050-4-27	78 Stoughton Ave			ACCT 1-571- 6 BILL 2174
Bean Walter	210 1 Family Res		Basic Star 41854	30,000
Bean Christine	Massena 1 405801	6,200	Massena Central Sch	1,109.16
78 Stoughton Ave	Lot 16 Blk 36	61,000		
Massena, NY 13662	P.g.r.			
	Residence-One Family			
	FRNT 50.00 DPTH 125.00			
	EAST-0354287 NRTH-1801360			
	DEED BOOK 1097 PG-447			
	FULL MARKET VALUE	61,000		
			TOTAL TAX ---	563.67**
			DATE #1	09/30/15
			AMT DUE	563.67
***** 9.050-5-9.21 *****				
9.050-5-9.21	114 N Main St			BILL 2175
Beauchamp Fernand	210 1 Family Res		Enhanced S 41834	65,300
114 N Main Street	Massena 1 405801	9,200	Massena Central Sch	1,945.57
Massena, NY 13662	Lot # 2 W/ Row Rights	107,000		
	Frank Davidson Map			
	One Family Res/w Row			
	FRNT 106.00 DPTH			
	ACRES 0.39			
	EAST-0353683 NRTH-1800237			
	DEED BOOK 2002 PG-20508			
	FULL MARKET VALUE	107,000		
			TOTAL TAX ---	840.57**
			DATE #1	09/30/15
			AMT DUE	840.57
***** 9.043-2-23 *****				
9.043-2-23	51 Roosevelt St			ACCT 1-178- 4 BILL 2176
Beauchamp Michael	210 1 Family Res		Basic Star 41854	30,000
Beauchamp Anita	Massena 1 405801	8,800	Massena Central Sch	927.33
51 Roosevelt St	Lot 1 Blk 43	51,000		
Massena, NY 13662	Homecroft Tract			
	FRNT 50.00 DPTH 125.00			
	EAST-0354633 NRTH-1802140			
	DEED BOOK 00978 PG-00354			
	FULL MARKET VALUE	51,000		
			TOTAL TAX ---	381.84**
			DATE #1	09/30/15
			AMT DUE	381.84
*****				

STATE OF NEW YORK  
 COUNTY - St Lawrence  
 SCHOOL - Massena 1  
 TOWN - Massena  
 VILLAGE - Massena  
 SWIS - 405801

2 0 1 5 S C H O O L T A X R O L L  
 T A X A B L E SECTION OF THE ROLL - 1  
 OWNERS NAME SEQUENCE  
 UNIFORM PERCENT OF VALUE IS 100.00

TAX MAP PARCEL NUMBER	PROPERTY LOCATION & CLASS	ASSESSMENT	EXEMPTION CODE-----	SCHOOL
CURRENT OWNERS NAME	SCHOOL DISTRICT	LAND	TAX DESCRIPTION	TAXABLE VALUE
CURRENT OWNERS ADDRESS	PARCEL SIZE/GRID COORD	TOTAL	SPECIAL DISTRICTS	TAX AMOUNT
***** 9.042-4-6.2 *****				
9.042-4-6.2	16 Monroe Pkwy			ACCT 1- 17- 3 BILL 2177
Beauchamp Nicole M	210 1 Family Res		Basic Star 41854	30,000
16 Monroe Pkwy	Massena 1 405801	6,700	Massena Central Sch	62,000 1,127.34
Massena, NY 13662	Lot 30 Blk 49	62,000		
	Homecroft Tract			
	FRNT 50.00 DPTH 121.00			
	BANK8888869			
	EAST-0353999 NRTH-1802817			
	DEED BOOK 2009 PG-6402			
	FULL MARKET VALUE	62,000		
			TOTAL TAX ---	581.85**
				DATE #1 09/30/15
				AMT DUE 581.85
***** 10.077-1-7 *****				
10.077-1-7	189 E Hatfield St			ACCT 1- 33- 1 BILL 2178
Beauchamp Roger	210 1 Family Res - WTRFNT		Enhanced S 41834	65,300
Beauchamp Huguette	Massena 1 405801	39,600	Massena Central Sch	105,000 1,909.20
189 E Hatfield Street	Res-One Family	105,000		
Massena, NY 13662	FRNT 100.00 DPTH 357.00			
	ACRES 0.88			
	EAST-0361094 NRTH-1793845			
	DEED BOOK 956 PG-00336			
	FULL MARKET VALUE	105,000		
			TOTAL TAX ---	804.20**
				DATE #1 09/30/15
				AMT DUE 804.20
***** 9.043-3-32 *****				
9.043-3-32	162 Jefferson Ave			ACCT 1- 66- 6 BILL 2179
Beaudoin Gregory	210 1 Family Res		Basic Star 41854	30,000
Beaudoin Lori	Massena 1 405801	7,200	Massena Central Sch	49,000 890.96
162 Jefferson Ave	Lot 68 Blk 49	49,000		
Massena, NY 13662	Homecroft Tr			
	FRNT 50.00 DPTH 120.00			
	EAST-0355238 NRTH-1802285			
	DEED BOOK 1998 PG-17466			
	FULL MARKET VALUE	49,000		
			TOTAL TAX ---	345.47**
				DATE #1 09/30/15
				AMT DUE 345.47
*****				

STATE OF NEW YORK  
 COUNTY - St Lawrence  
 SCHOOL - Massena 1  
 TOWN - Massena  
 VILLAGE - Massena  
 SWIS - 405801

2 0 1 5 S C H O O L T A X R O L L  
 T A X A B L E SECTION OF THE ROLL - 1  
 OWNERS NAME SEQUENCE  
 UNIFORM PERCENT OF VALUE IS 100.00

PAGE 944  
 VALUATION DATE-JUL 01, 2014  
 TAXABLE STATUS DATE-MAR 01, 2015

TAX MAP PARCEL NUMBER	PROPERTY LOCATION & CLASS	ASSESSMENT	EXEMPTION CODE-----	SCHOOL
CURRENT OWNERS NAME	SCHOOL DISTRICT	LAND	TAX DESCRIPTION	TAXABLE VALUE
CURRENT OWNERS ADDRESS	PARCEL SIZE/GRID COORD	TOTAL	SPECIAL DISTRICTS	TAX AMOUNT
*****				
9.051-1-49	146 Liberty Ave			9.051-1-49
Beaudoin Judith (LU)	210 1 Family Res		Enhanced S 41834	ACCT 1-139- 5
Beaudoin Gary	Massena 1 405801	6,700	Massena Central Sch	BILL 2180
146 Liberty Ave	Lot 7 Blk 31 A	37,000		
Massena, NY 13662	P.g.r.			
	Residence-One Family			
	FRNT 50.00 DPTH 150.00			
	EAST-0355372 NRTH-1801758			
	DEED BOOK 2004 PG-18197			
	FULL MARKET VALUE	37,000		
			TOTAL TAX ---	0.00**
*****				
9.051-5-1	66 Ober St			9.051-5-1
Beaudoin Leonard	210 1 Family Res		Basic Star 41854	ACCT 1-193- 9
Beaudoin Kimberly	Massena 1 405801	6,700	Massena Central Sch	BILL 2181
66 Ober St	Lot 15 Blk 29	49,000		
Massena, NY 13662	P.g.r.			
	Residence-One Family			
	FRNT 50.00 DPTH 150.00			
	BANK8888830			
	EAST-0355568 NRTH-1800771			
	DEED BOOK 1087 PG-1006			
	FULL MARKET VALUE	49,000		
			TOTAL TAX ---	345.47**
				DATE #1 09/30/15
				AMT DUE 345.47
*****				
9.067-12-13	36 Parker Ave			9.067-12-13
Beaulieu Betty (LU)	210 1 Family Res		Enhanced S 41834	ACCT 1-218- 3
36 Parker Ave	Massena 1 405801	5,900	Massena Central Sch	BILL 2182
Massena, NY 13662	Lot 14	46,000		
	Revier Tract			
	Res 1 Family W Vet ex			
	FRNT 40.00 DPTH 145.00			
	EAST-0357291 NRTH-1796491			
	DEED BOOK 2002 PG-6263			
	FULL MARKET VALUE	46,000		
			TOTAL TAX ---	0.00**
*****				
9.051-1-17	112 Jefferson Ave			9.051-1-17
Beaulieu Dale	210 1 Family Res		Massena Central Sch	ACCT 1- 56- 4
Beaulieu JoAnn	Massena 1 405801	6,200		BILL 2183
117 Jefferson Ave	Lot 21 Blk 31B	36,000		
Massena, NY 13662	P.g.r.			
	Residence-One Family			
	FRNT 50.00 DPTH 125.00			
	EAST-0356269 NRTH-1801604			
	DEED BOOK 2008 PG-18912			
	FULL MARKET VALUE	36,000		
			TOTAL TAX ---	654.58**
				DATE #1 09/30/15

AMT DUE

654.58

\*\*\*\*\*

STATE OF NEW YORK  
 COUNTY - St Lawrence  
 SCHOOL - Massena 1  
 TOWN - Massena  
 VILLAGE - Massena  
 SWIS - 405801

2 0 1 5 S C H O O L T A X R O L L  
 T A X A B L E SECTION OF THE ROLL - 1  
 OWNERS NAME SEQUENCE  
 UNIFORM PERCENT OF VALUE IS 100.00

PAGE 945  
 VALUATION DATE-JUL 01, 2014  
 TAXABLE STATUS DATE-MAR 01, 2015

TAX MAP PARCEL NUMBER	PROPERTY LOCATION & CLASS	ASSESSMENT	EXEMPTION CODE-----	SCHOOL
CURRENT OWNERS NAME	SCHOOL DISTRICT	LAND	TAX DESCRIPTION	TAXABLE VALUE
CURRENT OWNERS ADDRESS	PARCEL SIZE/GRID COORD	TOTAL	SPECIAL DISTRICTS	TAX AMOUNT
*****				
9.051-1-22	117 Jefferson Ave			9.051-1-22
Beaulieu Dale J	210 1 Family Res		Basic Star 41854	ACCT 1-365- 3
Beaulieu Joann	Massena 1 405801	6,200	Massena Central Sch	BILL 2184
117 Jefferson Ave	Lot 46 Blk 31A	50,000		30,000
Massena, NY 13662	P.g.r.			909.14
	Residence-One Family			
	FRNT 50.00 DPTH 125.00			
	EAST-0356093 NRTH-1801501			
	DEED BOOK 00979 PG-00581			
	FULL MARKET VALUE	50,000		
			TOTAL TAX ---	363.65**
				DATE #1 09/30/15
				AMT DUE 363.65
*****				
9.058-3-54	1 Carney Pl			9.058-3-54
Beaulieu Debra	210 1 Family Res		Massena Central Sch	ACCT 1-32-2
10 Carlee Ct Apt 2	Massena 1 405801	5,700		BILL 2185
Rochester, NY 14616-3061	Lot 1	49,000		890.96
	Carney Tract			
	RESIDENCE 1FAM W/LIFE USE			
	FRNT 55.00 DPTH 100.00			
	EAST-0353562 NRTH-1799665			
	DEED BOOK 2003 PG-16435			
	FULL MARKET VALUE	49,000		
			TOTAL TAX ---	890.96**
				DATE #1 09/30/15
				AMT DUE 890.96
*****				
9.058-3-33.1	17 Haskell St			9.058-3-33.1
Beaulieu Debra J	210 1 Family Res		Massena Central Sch	ACCT 1-509- 5
10 Carlee Ct Apt 2	Massena 1 405801	7,400		BILL 2186
Rochester, NY 14616-3061	Lot 11	33,800		614.58
	Carney Tract			
	Split 8/2012			
	FRNT 50.00 DPTH 173.00			
	EAST-0353608 NRTH-1799588			
	DEED BOOK 2003 PG-16436			
	FULL MARKET VALUE	33,800		
			TOTAL TAX ---	614.58**
				DATE #1 09/30/15
				AMT DUE 614.58
*****				

STATE OF NEW YORK  
 COUNTY - St Lawrence  
 SCHOOL - Massena 1  
 TOWN - Massena  
 VILLAGE - Massena  
 SWIS - 405801

2 0 1 5 S C H O O L T A X R O L L  
 T A X A B L E SECTION OF THE ROLL - 1  
 OWNERS NAME SEQUENCE  
 UNIFORM PERCENT OF VALUE IS 100.00

PAGE 946  
 VALUATION DATE-JUL 01, 2014  
 TAXABLE STATUS DATE-MAR 01, 2015

TAX MAP PARCEL NUMBER	PROPERTY LOCATION & CLASS	ASSESSMENT	EXEMPTION CODE-----	SCHOOL
CURRENT OWNERS NAME	SCHOOL DISTRICT	LAND	TAX DESCRIPTION	TAXABLE VALUE
CURRENT OWNERS ADDRESS	PARCEL SIZE/GRID COORD	TOTAL	SPECIAL DISTRICTS	TAX AMOUNT
***** 10.061-3-15 *****				
10.061-3-15	260 Reed Dr			ACCT 1- 99- 2
Beaulieu Debra J	210 1 Family Res		Massena Central Sch	BILL 2187
10 Carlee Ct Apt 2	Massena 1 405801	5,700		
Rochester, NY 14616-3061	Lot 6	56,500		
	Federal Housing			
	Res-2 Family			
	FRNT 90.00 DPTH 100.00			
	EAST-0362133 NRTH-1796115			
	DEED BOOK 2003 PG-16435			
	FULL MARKET VALUE	56,500		
			TOTAL TAX ---	1,027.33**
				DATE #1 09/30/15
				AMT DUE 1,027.33
***** 9.067-6-4 *****				
9.067-6-4	87 E Orvis St			ACCT 1- 72- 8
Beaulieu Marc J	210 1 Family Res		Enhanced S 41834	BILL 2188
Beaulieu Shirley I	Massena 1 405801	16,200	Massena Central Sch	
87 E Orvis St	FRNT 60.00 DPTH 120.00	48,000		48,000
Massena, NY 13662	EAST-0356255 NRTH-1796698			872.78
	DEED BOOK 2014 PG-13401			
	FULL MARKET VALUE	48,000		
			TOTAL TAX ---	0.00**
				DATE #1 09/30/15
				AMT DUE 236.37
***** 9.068-8-12 *****				
9.068-8-12	53 Malby Ave			ACCT 1-389- 9
Beaulieu Timothy	210 1 Family Res		RPTL466_f 41690	BILL 2189
Beaulieu Stephanie	Massena 1 405801	6,100	Basic Star 41854	
53 Malby Ave	Lot 6 Blk 104	46,000	Massena Central Sch	3,000
Massena, NY 13662	Tyo Tract			30,000
	Res-1 Fam L/c 36-173			781.86
	FRNT 50.00 DPTH 118.00			
	EAST-0359712 NRTH-1797307			
	DEED BOOK 2005 PG-10652			
	FULL MARKET VALUE	46,000		
			TOTAL TAX ---	236.37**
				DATE #1 09/30/15
				AMT DUE 236.37
***** 9.074-6-6 *****				
9.074-6-6	44 Clarkson Ave			ACCT 1- 50- 5
Beaulieu William	210 1 Family Res		Basic Star 41854	BILL 2190
Beaulieu Sue A	Massena 1 405801	22,900	Massena Central Sch	
44 Clarkson Ave	Lot 9 Blk D	117,000		30,000
Massena, NY 13662	Westwood Map 2			2,127.40
	Residence One Family			
	FRNT 70.00 DPTH 140.00			
	EAST-0352789 NRTH-1795289			
	DEED BOOK 1079 PG-832			
	FULL MARKET VALUE	117,000		
			TOTAL TAX ---	1,581.91**
				DATE #1 09/30/15
				AMT DUE 1,581.91





STATE OF NEW YORK  
 COUNTY - St Lawrence  
 SCHOOL - Massena 1  
 TOWN - Massena  
 VILLAGE - Massena  
 SWIS - 405801

2 0 1 5 S C H O O L T A X R O L L  
 T A X A B L E SECTION OF THE ROLL - 1  
 OWNERS NAME SEQUENCE  
 UNIFORM PERCENT OF VALUE IS 100.00

PAGE 947  
 VALUATION DATE-JUL 01, 2014  
 TAXABLE STATUS DATE-MAR 01, 2015

TAX MAP PARCEL NUMBER	PROPERTY LOCATION & CLASS	ASSESSMENT	EXEMPTION CODE-----	SCHOOL
CURRENT OWNERS NAME	SCHOOL DISTRICT	LAND	TAX DESCRIPTION	TAXABLE VALUE
CURRENT OWNERS ADDRESS	PARCEL SIZE/GRID COORD	TOTAL	SPECIAL DISTRICTS	TAX AMOUNT
*****				
9.059-9-14.1	Water St 330 Vacant comm Massena 1 405801	8,300	Massena Central Sch	8,300
Beckstead Bruce				
Beckstead Paula	WATER STREET	8,300		
9 N Clarkson Ave Massena, NY 13662	VAC LOT FOR APT PARKING FRNT 48.00 DPTH 71.00 EAST-0355479 NRTH-1798210 DEED BOOK 2012 PG-8240 FULL MARKET VALUE	8,300		
TOTAL TAX ---				150.92**
				DATE #1 09/30/15
				AMT DUE 150.92
*****				
9.059-9-14.2	32,34 Water St 411 Apartment Massena 1 405801	20,800	Massena Central Sch	225,000
Beckstead Bruce				
Beckstead Paula	Apartment (10 Unit) Bldg	225,000		
9 N Clarkson Ave Massena, NY 13662	FRNT 66.00 DPTH 71.00 EAST-0355429 NRTH-1798222 DEED BOOK 2012 PG-8240 FULL MARKET VALUE	225,000		
TOTAL TAX ---				4,091.15**
				DATE #1 09/30/15
				AMT DUE 4,091.15
*****				
9.059-9-15.2	Water St 330 Vacant comm Massena 1 405801	200	Massena Central Sch	200
Beckstead Bruce				
Beckstead Paula	FRNT 12.00 DPTH 71.00	200		
9 N Clarkson Ave Massena, NY 13662	EAST-0355507 NRTH-1798191 DEED BOOK 2012 PG-8240 FULL MARKET VALUE	200		
TOTAL TAX ---				3.64**
				DATE #1 09/30/15
				AMT DUE 3.64
*****				
9.066-9-23.1	9 N Clarkson Ave 210 1 Family Res Massena 1 405801	30,500	Basic Star 41854 Massena Central Sch	165,000
Beckstead Bruce A				
Beckstead Paula	Lot #14 & S.40 Ft Lot 13	165,000		
9 N Clarkson Ave Massena, NY 13662	Forest Hills Sub Map #2 res w/50% const enc porch FRNT 120.00 DPTH 176.00 EAST-0351952 NRTH-1796973 DEED BOOK 2010 PG-15810 FULL MARKET VALUE	165,000		
TOTAL TAX ---				2,454.68**
				DATE #1 09/30/15
				AMT DUE 2,454.68
*****				

STATE OF NEW YORK  
 COUNTY - St Lawrence  
 SCHOOL - Massena 1  
 TOWN - Massena  
 VILLAGE - Massena  
 SWIS - 405801

2 0 1 5 S C H O O L T A X R O L L  
 T A X A B L E SECTION OF THE ROLL - 1  
 OWNERS NAME SEQUENCE  
 UNIFORM PERCENT OF VALUE IS 100.00

PAGE 948  
 VALUATION DATE-JUL 01, 2014  
 TAXABLE STATUS DATE-MAR 01, 2015

TAX MAP PARCEL NUMBER	PROPERTY LOCATION & CLASS	ASSESSMENT	EXEMPTION CODE-----	SCHOOL
CURRENT OWNERS NAME	SCHOOL DISTRICT	LAND	TAX DESCRIPTION	TAXABLE VALUE
CURRENT OWNERS ADDRESS	PARCEL SIZE/GRID COORD	TOTAL	SPECIAL DISTRICTS	TAX AMOUNT
*****				
9.082-5-24	17 Amherst Rd			9.082-5-24
Beckstead Robert D	210 1 Family Res		Basic Star 41854	ACCT 1- 33- 9
17 Amherst Rd	Massena 1 405801	6,600	Massena Central Sch	BILL 2195
Massena, NY 13662	Lot 35	47,100		30,000
	Buckeye Tract			856.41
	Res 1 Family W/15% Vet			
	FRNT 60.00 DPTH 125.00			
	BANK8888830			
	EAST-0354457 NRTH-1792890			
	DEED BOOK 2001 PG-17950			
	FULL MARKET VALUE	47,100		
			TOTAL TAX ---	310.92**
				DATE #1 09/30/15
				AMT DUE 310.92
*****				
9.083-4-36	48 E Hatfield St			9.083-4-36
Beckstead Thomas E	411 Apartment		Massena Central Sch	ACCT 1-548- 7
271 Leslie Rd	Massena 1 405801	18,600		BILL 2196
Massena, NY 13662	Apartments 4 Units	112,000		2,036.48
	FRNT 78.00 DPTH 316.00			
	BANK8888830			
	EAST-0356614 NRTH-1793074			
	DEED BOOK 2013 PG-16542			
	FULL MARKET VALUE	112,000		
			TOTAL TAX ---	2,036.48**
				DATE #1 09/30/15
				AMT DUE 2,036.48
*****				
10.053-2-28	3 Randall Ct			10.053-2-28
Bedard Patrick J	210 1 Family Res		Massena Central Sch	ACCT 1-329- 2
2067 Rolling Brook Dr	Massena 1 405801	9,400		BILL 2197
Orleans, ON, Canada K1W 1E2	Lot 14 Blk 436	68,000		1,236.44
	Sou Dev.			
	Residence One Family			
	FRNT 64.00 DPTH 108.00			
	BANK1111111			
	EAST-0360949 NRTH-1798534			
	DEED BOOK 2006 PG-20147			
	FULL MARKET VALUE	68,000		
			TOTAL TAX ---	1,236.44**
				DATE #1 09/30/15
				AMT DUE 1,236.44
*****				

STATE OF NEW YORK  
 COUNTY - St Lawrence  
 SCHOOL - Massena 1  
 TOWN - Massena  
 VILLAGE - Massena  
 SWIS - 405801

2 0 1 5 S C H O O L T A X R O L L  
 T A X A B L E SECTION OF THE ROLL - 1  
 OWNERS NAME SEQUENCE  
 UNIFORM PERCENT OF VALUE IS 100.00

TAX MAP PARCEL NUMBER	PROPERTY LOCATION & CLASS	ASSESSMENT	EXEMPTION CODE-----	SCHOOL
CURRENT OWNERS NAME	SCHOOL DISTRICT	LAND	TAX DESCRIPTION	TAXABLE VALUE
CURRENT OWNERS ADDRESS	PARCEL SIZE/GRID COORD	TOTAL	SPECIAL DISTRICTS	TAX AMOUNT
***** 9.066-8-4 *****				
3 Windsor Rd				ACCT 1-106- 9 BILL 2198
9.066-8-4	210 1 Family Res		Basic Star 41854	30,000
Behrens Daniel	Massena 1 405801	28,600	Massena Central Sch	102,000 1,854.65
Behrens Kathleen	Lot 22 Blk E	102,000		
3 Windsor Rd	Westwood Tract			
Massena, NY 13662	Residence - 1 Family			
	FRNT 141.00 DPTH 136.00			
	EAST-0351601 NRTH-1796263			
	DEED BOOK 1998 PG-4181			
	FULL MARKET VALUE	102,000		
			TOTAL TAX ---	1,309.16**
			DATE #1	09/30/15
			AMT DUE	1,309.16
***** 9.074-9-10 *****				
42 Ransom Ave				ACCT 1-460- 3 BILL 2199
9.074-9-10	210 1 Family Res		Enhanced S 41834	65,300
Belair Gil	Massena 1 405801	25,700	Massena Central Sch	92,000 1,672.82
Belair Judith	Pt Lots 4-6 Blk B	92,000		
42 Ransom Ave	Nightengale Tr			
Massena, NY 13662	Res-One Family			
	FRNT 90.00 DPTH 141.00			
	EAST-0353810 NRTH-1795617			
	DEED BOOK 1019 PG-00168			
	FULL MARKET VALUE	92,000		
			TOTAL TAX ---	567.82**
			DATE #1	09/30/15
			AMT DUE	567.82
***** 9.075-2-15 *****				
22 Winter St				ACCT 1- 8- 4 BILL 2200
9.075-2-15	210 1 Family Res		Massena Central Sch	64,000 1,163.70
Belair Jodi L	Massena 1 405801	11,800		
546 River Rd	Residence	64,000		
Potsdam, NY 13676	FRNT 55.00 DPTH 70.00			
	EAST-0355182 NRTH-1795389			
	DEED BOOK 2003 PG-6266			
	FULL MARKET VALUE	64,000		
			TOTAL TAX ---	1,163.70**
			DATE #1	09/30/15
			AMT DUE	1,163.70
*****				

STATE OF NEW YORK  
 COUNTY - St Lawrence  
 SCHOOL - Massena 1  
 TOWN - Massena  
 VILLAGE - Massena  
 SWIS - 405801

2 0 1 5 S C H O O L T A X R O L L  
 T A X A B L E SECTION OF THE ROLL - 1  
 OWNERS NAME SEQUENCE  
 UNIFORM PERCENT OF VALUE IS 100.00

PAGE 950  
 VALUATION DATE-JUL 01, 2014  
 TAXABLE STATUS DATE-MAR 01, 2015

TAX MAP PARCEL NUMBER	PROPERTY LOCATION & CLASS	ASSESSMENT	EXEMPTION CODE-----	SCHOOL
CURRENT OWNERS NAME	SCHOOL DISTRICT	LAND	TAX DESCRIPTION	TAXABLE VALUE
CURRENT OWNERS ADDRESS	PARCEL SIZE/GRID COORD	TOTAL	SPECIAL DISTRICTS	TAX AMOUNT
*****				
9.060-8-36	6 Tamarack St 210 1 Family Res Massena 1 405801	5,200	Basic Star 41854 Massena Central Sch	27,000
Belfy Leo	Lot # 33	27,000		
Belfy Michelle	Haskell Tract 2			
6 Tamarack St	Res 1 Family W/ Vet Ex			
Massena, NY 13662	FRNT 50.00 DPTH 125.00			
	EAST-0358470 NRTH-1798206			
	DEED BOOK 2001 PG-16575			
	FULL MARKET VALUE	27,000		
TOTAL TAX ---				0.00**
*****				
9.068-16-20	30 Brighton St 210 1 Family Res Massena 1 405801	6,400	Basic Star 41854 Massena Central Sch	66,300
Belile Cathy A	Lot 5	66,300		
30 Brighton St	Gonyo Tract			
Massena, NY 13662	Residence- One Family			
	FRNT 50.00 DPTH 135.00			
	BANK8888830			
	EAST-0357723 NRTH-1796409			
	DEED BOOK 2004 PG-9765			
	FULL MARKET VALUE	66,300		
TOTAL TAX ---				660.03**
*****				
9.051-7-25	Pleasant St 311 Res vac land Massena 1 405801	900	Massena Central Sch	900
Belile David	Rear Part Lot 12	900		
7 Pleasant St	Ober Tr			
Massena, NY 13662	Vac Lot			
	FRNT 35.00 DPTH 49.50			
	EAST-0354998 NRTH-1800289			
	DEED BOOK 875 PG-00326			
	FULL MARKET VALUE	900		
TOTAL TAX ---				16.36**
*****				

STATE OF NEW YORK  
 COUNTY - St Lawrence  
 SCHOOL - Massena 1  
 TOWN - Massena  
 VILLAGE - Massena  
 SWIS - 405801

2 0 1 5 S C H O O L T A X R O L L  
 T A X A B L E SECTION OF THE ROLL - 1  
 OWNERS NAME SEQUENCE  
 UNIFORM PERCENT OF VALUE IS 100.00

TAX MAP PARCEL NUMBER	PROPERTY LOCATION & CLASS	ASSESSMENT	EXEMPTION CODE-----	SCHOOL
CURRENT OWNERS NAME	SCHOOL DISTRICT	LAND	TAX DESCRIPTION	TAXABLE VALUE
CURRENT OWNERS ADDRESS	PARCEL SIZE/GRID COORD	TOTAL	SPECIAL DISTRICTS	TAX AMOUNT
*****				
9.051-7-4	7 Pleasant St		Enhanced S 41834	9.051-7-4
Belile David J	210 1 Family Res	7,600	Massena Central Sch	ACCT 1-216- 1
7 Pleasant St	Massena 1 405801	53,000		BILL 2204
Massena, NY 13662	Lot 27			53,000
	Ober Tr			963.69
	Res			
	FRNT 54.00 DPTH 200.00			
	EAST-0354999 NRTH-1800370			
	DEED BOOK 948 PG-00159			
	FULL MARKET VALUE	53,000		
			TOTAL TAX ---	0.00**
*****				
9.042-4-2	223 Jefferson Ave		Basic Star 41854	9.042-4-2
Belile David Jr	210 1 Family Res	6,400	Massena Central Sch	ACCT 1- 6- 6
Belile Denise	Massena 1 405801	64,000		BILL 2205
223 Jefferson Ave	Lot 16 Blk51			30,000
Massena, NY 13662	Homecroft			1,163.70
	FRNT 86.00 DPTH 92.00			
	EAST-0353960 NRTH-1803116			
	DEED BOOK 1078 PG-322`			
	FULL MARKET VALUE	64,000		
			TOTAL TAX ---	618.21**
			DATE #1	09/30/15
			AMT DUE	618.21
*****				
9.042-4-53	2 Madison Ave		Basic Star 41854	9.042-4-53
Belile Pamela J	210 1 Family Res	6,900	Massena Central Sch	ACCT 1-315- 8
2 Madison Ave	Massena 1 405801	42,000		BILL 2206
Massena, NY 13662	Lot 4 Blk 52			30,000
	Homecroft Tract			763.68
	FRNT 75.00 DPTH 95.00			
	EAST-0354191 NRTH-1802189			
	DEED BOOK 2007 PG-15234			
	FULL MARKET VALUE	42,000		
			TOTAL TAX ---	218.19**
			DATE #1	09/30/15
			AMT DUE	218.19
*****				
9.075-10-20	25 Kent St		Basic Star 41854	9.075-10-20
Belknap Larry P	210 1 Family Res	6,600	Massena Central Sch	ACCT 1-439- 2
Belknap Tonya L	Massena 1 405801	61,000		BILL 2207
25 Kent St	Lot 108			30,000
Massena, NY 13662	Mapleview Tract			1,109.16
	Residence One Family			
	FRNT 50.00 DPTH 145.00			
	BANK8888150			
	EAST-0357197 NRTH-1795562			
	DEED BOOK 2006 PG-5360			
	FULL MARKET VALUE	61,000		
			TOTAL TAX ---	563.67**
			DATE #1	09/30/15

\*\*\*\*\*

STATE OF NEW YORK  
 COUNTY - St Lawrence  
 SCHOOL - Massena 1  
 TOWN - Massena  
 VILLAGE - Massena  
 SWIS - 405801

2 0 1 5 S C H O O L T A X R O L L  
 T A X A B L E SECTION OF THE ROLL - 1  
 OWNERS NAME SEQUENCE  
 UNIFORM PERCENT OF VALUE IS 100.00

PAGE 952  
 VALUATION DATE-JUL 01, 2014  
 TAXABLE STATUS DATE-MAR 01, 2015

TAX MAP PARCEL NUMBER	PROPERTY LOCATION & CLASS	ASSESSMENT	EXEMPTION CODE-----	SCHOOL
CURRENT OWNERS NAME	SCHOOL DISTRICT	LAND	TAX DESCRIPTION	TAXABLE VALUE
CURRENT OWNERS ADDRESS	PARCEL SIZE/GRID COORD	TOTAL	SPECIAL DISTRICTS	TAX AMOUNT
***** 9.074-10-41 *****				
9.074-10-41	91 Nightengale Ave			ACCT 1-466- 9
Bell Michael	210 1 Family Res		Basic Star 41854	BILL 2208
Bell Sylvia	Massena 1 405801	12,200	Massena Central Sch	30,000
91 Nightengale Ave	Lot 4	43,000		781.86
Massena, NY 13662	Residence- One Family			
	FRNT 67.00 DPTH 140.00			
	EAST-0353982 NRTH-1793975			
	DEED BOOK 936 PG-00377			
	FULL MARKET VALUE	43,000		
			TOTAL TAX ---	236.37**
				DATE #1 09/30/15
				AMT DUE 236.37
***** 9.051-9-26 *****				
9.051-9-26	75 Chase St			ACCT 1-506- 3
Bell Michael R	210 1 Family Res		Enhanced S 41834	BILL 2209
PO Box 535	Massena 1 405801	6,000	Massena Central Sch	40,000
Massena, NY 13662	Lot 4 Blk 33	40,000		727.32
	P.g.r. Res			
	FRNT 50.00 DPTH 120.00			
	BANK8888830			
	EAST-0355574 NRTH-1801329			
	DEED BOOK 1039 PG-00932			
	FULL MARKET VALUE	40,000		
			TOTAL TAX ---	0.00**
***** 9.074-2-29 *****				
9.074-2-29	19 Churchill Ave			ACCT 1-410- 6
Bellor Kenneth	210 1 Family Res		Basic Star 41854	BILL 2210
Bellor Susan	Massena 1 405801	27,600	Massena Central Sch	30,000
19 Churchill Ave	Lot 17 & Pt Lot 16 Blk G	181,000		3,291.10
Massena, NY 13662	Westwood Tract			
	Residence-One Family			
	FRNT 115.00 DPTH 137.00			
	EAST-0351543 NRTH-1795739			
	DEED BOOK 1001 PG-00618			
	FULL MARKET VALUE	181,000		
			TOTAL TAX ---	2,745.61**
				DATE #1 09/30/15
				AMT DUE 2,745.61
*****				

STATE OF NEW YORK  
 COUNTY - St Lawrence  
 SCHOOL - Massena 1  
 TOWN - Massena  
 VILLAGE - Massena  
 SWIS - 405801

2 0 1 5 S C H O O L T A X R O L L  
 T A X A B L E SECTION OF THE ROLL - 1  
 OWNERS NAME SEQUENCE  
 UNIFORM PERCENT OF VALUE IS 100.00

PAGE 953  
 VALUATION DATE-JUL 01, 2014  
 TAXABLE STATUS DATE-MAR 01, 2015

TAX MAP PARCEL NUMBER	PROPERTY LOCATION & CLASS	ASSESSMENT	EXEMPTION CODE-----	SCHOOL
CURRENT OWNERS NAME	SCHOOL DISTRICT	LAND	TAX DESCRIPTION	TAXABLE VALUE
CURRENT OWNERS ADDRESS	PARCEL SIZE/GRID COORD	TOTAL	SPECIAL DISTRICTS	TAX AMOUNT
***** 9.075-5-21 *****				
59 Grove St	210 1 Family Res		Enhanced S 41834	ACCT 1-170- 5
9.075-5-21	Massena 1 405801	6,700	Massena Central Sch	BILL 2211
Bellrose Howard C (LU)	Lot 33	54,000		54,000
59 Grove St	Mapleview Tr			981.88
Massena, NY 13662	Residence One Family			
	FRNT 50.00 DPTH 150.00			
	EAST-0356543 NRTH-1795293			
	DEED BOOK 2004 PG-5633			
	FULL MARKET VALUE	54,000		
			TOTAL TAX ---	0.00**
***** 10.061-1-17 *****				
12 Merritt Ave	210 1 Family Res		Basic Star 41854	ACCT 1- 36- 5
10.061-1-17	Massena 1 405801	7,600	Massena Central Sch	BILL 2212
Bence David	Lot 9 Blk 109	78,000		30,000
Bence Kathleen	Tyo Tract			1,418.26
12 Merritt Ave	Res-One Family			
Massena, NY 13662	FRNT 70.00 DPTH 121.00			
	EAST-0360566 NRTH-1797386			
	DEED BOOK 776 PG-00402			
	FULL MARKET VALUE	78,000		
			TOTAL TAX ---	872.77**
			DATE #1	09/30/15
			AMT DUE	872.77
***** 16.027-3-37 *****				
S Main St	311 Res vac land		Massena Central Sch	ACCT 1-409- 2
16.027-3-37	Massena 1 405801	5,000		BILL 2213
Benedict Lisa A	LC 2005/10776 to Benedict	5,000		90.91
2286 State Highway 420	FRNT 40.00 DPTH 264.00			
Massena, NY 13662	BANK8888869			
	EAST-0357093 NRTH-1790423			
	DEED BOOK 2010 PG-19678			
	FULL MARKET VALUE	5,000		
			TOTAL TAX ---	90.91**
			DATE #1	09/30/15
			AMT DUE	90.91
***** 9.068-8-23 *****				
50 Curtis Ave	210 1 Family Res		Basic Star 41854	ACCT 1-341- 2
9.068-8-23	Massena 1 405801	6,100	Massena Central Sch	BILL 2214
Benedict Robert	Lot 17 Blk 104	68,000		30,000
Cordova Cynthia	Tyo Tr			1,236.44
50 Curtis Ave	One Family Residence			
Massena, NY 13662	FRNT 50.00 DPTH 121.00			
	BANK8888209			
	EAST-0359387 NRTH-1797358			
	DEED BOOK 2008 PG-14395			
	FULL MARKET VALUE	68,000		
			TOTAL TAX ---	690.95**



DATE #1 09/30/15  
AMT DUE 690.95

\*\*\*\*\*

STATE OF NEW YORK  
 COUNTY - St Lawrence  
 SCHOOL - Massena 1  
 TOWN - Massena  
 VILLAGE - Massena  
 SWIS - 405801

2 0 1 5 S C H O O L T A X R O L L  
 T A X A B L E SECTION OF THE ROLL - 1  
 OWNERS NAME SEQUENCE  
 UNIFORM PERCENT OF VALUE IS 100.00

PAGE 954  
 VALUATION DATE-JUL 01, 2014  
 TAXABLE STATUS DATE-MAR 01, 2015

TAX MAP PARCEL NUMBER	PROPERTY LOCATION & CLASS	ASSESSMENT	EXEMPTION CODE-----	SCHOOL
CURRENT OWNERS NAME	SCHOOL DISTRICT	LAND	TAX DESCRIPTION	TAXABLE VALUE
CURRENT OWNERS ADDRESS	PARCEL SIZE/GRID COORD	TOTAL	SPECIAL DISTRICTS	TAX AMOUNT
***** 9.068-8-24 *****				
9.068-8-24	52 Curtis Ave			ACCT 1-341- 1
Benedict Robert	311 Res vac land		Massena Central Sch	3,100
Cordova Cynthia	Massena 1 405801	3,100		
50 Curtis Ave	Lot 18 Blk 104	3,100		
Massena, NY 13662	Tyo Tract			
	Vacant Lot			
	FRNT 50.00 DPTH 122.00			
	BANK8888209			
	EAST-0359398 NRTH-1797405			
	DEED BOOK 2008 PG-14395			
	FULL MARKET VALUE	3,100		
			TOTAL TAX ---	56.37**
				DATE #1 09/30/15
				AMT DUE 56.37
***** 9.051-8-7 *****				
9.051-8-7	16 Chase St			ACCT 1-109- 6
Benn Sheila (LU)	210 1 Family Res		Enhanced S 41834	
16 Chase St	Massena 1 405801	6,200	Massena Central Sch	58,000
Massena, NY 13662	Lot 33	58,000		1,054.61
	Driving Park			
	Res-One Family			
	FRNT 54.00 DPTH 120.00			
	EAST-0355045 NRTH-1800801			
	DEED BOOK 2012 PG-17924			
	FULL MARKET VALUE	58,000		
			TOTAL TAX ---	0.00**
***** 9.058-4-24 *****				
9.058-4-24	41 George St			ACCT 1-478- 2
Bennett Frederick	210 1 Family Res		Basic Star 41854	
Bennett Donna	Massena 1 405801	8,600	Massena Central Sch	64,000
41 George St	Lot 14	64,000		30,000
Massena, NY 13662	G. Stearns Addition			1,163.70
	Residence 1 Family			
	FRNT 75.00 DPTH 211.00			
	BANK8888869			
	EAST-0353756 NRTH-1798609			
	DEED BOOK 993 PG-00942			
	FULL MARKET VALUE	64,000		
			TOTAL TAX ---	618.21**
				DATE #1 09/30/15
				AMT DUE 618.21
*****				

STATE OF NEW YORK  
 COUNTY - St Lawrence  
 SCHOOL - Massena 1  
 TOWN - Massena  
 VILLAGE - Massena  
 SWIS - 405801

2 0 1 5 S C H O O L T A X R O L L  
 T A X A B L E SECTION OF THE ROLL - 1  
 OWNERS NAME SEQUENCE  
 UNIFORM PERCENT OF VALUE IS 100.00

TAX MAP PARCEL NUMBER	PROPERTY LOCATION & CLASS	ASSESSMENT	EXEMPTION CODE-----	SCHOOL
CURRENT OWNERS NAME	SCHOOL DISTRICT	LAND	TAX DESCRIPTION	TAXABLE VALUE
CURRENT OWNERS ADDRESS	PARCEL SIZE/GRID COORD	TOTAL	SPECIAL DISTRICTS	TAX AMOUNT
***** 9.066-6-21 *****				
9.066-6-21	30 Prospect Ave			ACCT 1-271- 7
Bennett Roger	210 1 Family Res		Basic Star 41854	BILL 2218
Bennett Florence	Massena 1 405801	23,400	Massena Central Sch	30,000
30 Prospect Ave	Lot 10 Blk 10	87,000		1,581.91
Massena, NY 13662	Prospect Heights			
	Residence-One Family			
	FRNT 72.00 DPTH 141.00			
	EAST-0353221 NRTH-1795896			
	DEED BOOK 906 PG-00629			
	FULL MARKET VALUE	87,000		
			TOTAL TAX ---	1,036.42**
				DATE #1 09/30/15
				AMT DUE 1,036.42
***** 9.067-3-7 *****				
9.067-3-7	89 Water St			ACCT 1-174- 6. 2
Benson Timothy J	210 1 Family Res		Massena Central Sch	BILL 2219
89 Water St	Massena 1 405801	5,900		454.57
Massena, NY 13662	Plot Revised 12/2011 LO	25,000		
	Residence One Family			
	FRNT 45.00 DPTH 170.00			
	BANK8888869			
	EAST-0355753 NRTH-1797709			
	DEED BOOK 2011 PG-19457			
	FULL MARKET VALUE	25,000		
			TOTAL TAX ---	454.57**
				DATE #1 09/30/15
				AMT DUE 454.57
***** 9.050-2-31 *****				
9.050-2-31	7 Judith St			ACCT 1-570- 9
Bergeron Linda	210 1 Family Res		Basic Star 41854	BILL 2220
7 Judith St	Massena 1 405801	12,800	Massena Central Sch	30,000
Massena, NY 13662	Lot 4 Blk B-1	85,000		1,545.54
	Northern Tr			
	Residence One Family			
	FRNT 70.00 DPTH 152.00			
	EAST-0352572 NRTH-1801829			
	DEED BOOK 1114 PG-816			
	FULL MARKET VALUE	85,000		
			TOTAL TAX ---	1,000.05**
				DATE #1 09/30/15
				AMT DUE 1,000.05
*****				

STATE OF NEW YORK  
 COUNTY - St Lawrence  
 SCHOOL - Massena 1  
 TOWN - Massena  
 VILLAGE - Massena  
 SWIS - 405801

2 0 1 5 S C H O O L T A X R O L L  
 T A X A B L E SECTION OF THE ROLL - 1  
 OWNERS NAME SEQUENCE  
 UNIFORM PERCENT OF VALUE IS 100.00

PAGE 956  
 VALUATION DATE-JUL 01, 2014  
 TAXABLE STATUS DATE-MAR 01, 2015

TAX MAP PARCEL NUMBER	PROPERTY LOCATION & CLASS	ASSESSMENT	EXEMPTION CODE-----	SCHOOL
CURRENT OWNERS NAME	SCHOOL DISTRICT	LAND	TAX DESCRIPTION	TAXABLE VALUE
CURRENT OWNERS ADDRESS	PARCEL SIZE/GRID COORD	TOTAL	SPECIAL DISTRICTS	TAX AMOUNT
***** 9.057-2-37 *****				
9.057-2-37	9 Elgin Ave			ACCT 1-138- 8
Bergeron Linda S	210 1 Family Res		Massena Central Sch	100,000
7 Judith St	Massena 1 405801	23,800		
Massena, NY 13662	Lot 11A Blk 703D	100,000		
	Newton Estates			
	Residence-One Family			
	FRNT 85.00 DPTH 125.00			
	EAST-0350257 NRTH-1799274			
	DEED BOOK 2010 PG-1052			
	FULL MARKET VALUE	100,000		
			TOTAL TAX ---	1,818.29**
			DATE #1	09/30/15
			AMT DUE	1,818.29
***** 10.053-2-13.1 *****				
10.053-2-13.1	18 Williams St			ACCT 1-254- 4
Bergeron Mark T	210 1 Family Res		Basic Star 41854	
Bergeron Bridget M	Massena 1 405801	14,400	Massena Central Sch	77,000
18 Williams St	Lots 7 & 8 Blk 3	77,000		
Massena, NY 13662	Syakos Tract			
	Residence-One Family			
	FRNT 100.00 DPTH 150.00			
	BANK8888869			
	EAST-0360597 NRTH-1798208			
	DEED BOOK 2008 PG-14896			
	FULL MARKET VALUE	77,000		
			TOTAL TAX ---	854.59**
			DATE #1	09/30/15
			AMT DUE	854.59
***** 9.042-2-32 *****				
9.042-2-32	255 N Main St			ACCT 1-439- 4
Bero Jo-Ellen	210 1 Family Res		Basic Star 41854	
Buffham Dawn	Massena 1 405801	6,700	Massena Central Sch	65,000
255 N Main St	Lot 5 Blk 49	65,000		
Massena, NY 13662	Homecroft Tract			
	FRNT 50.00 DPTH 120.00			
	EAST-0353121 NRTH-1802612			
	DEED BOOK 1098 PG-786			
	FULL MARKET VALUE	65,000		
			TOTAL TAX ---	636.40**
			DATE #1	09/30/15
			AMT DUE	636.40
*****				

STATE OF NEW YORK  
 COUNTY - St Lawrence  
 SCHOOL - Massena 1  
 TOWN - Massena  
 VILLAGE - Massena  
 SWIS - 405801

2 0 1 5 S C H O O L T A X R O L L  
 T A X A B L E SECTION OF THE ROLL - 1  
 OWNERS NAME SEQUENCE  
 UNIFORM PERCENT OF VALUE IS 100.00

PAGE 957  
 VALUATION DATE-JUL 01, 2014  
 TAXABLE STATUS DATE-MAR 01, 2015

TAX MAP PARCEL NUMBER	PROPERTY LOCATION & CLASS	ASSESSMENT	EXEMPTION CODE-----	SCHOOL
CURRENT OWNERS NAME	SCHOOL DISTRICT	LAND	TAX DESCRIPTION	TAXABLE VALUE
CURRENT OWNERS ADDRESS	PARCEL SIZE/GRID COORD	TOTAL	SPECIAL DISTRICTS	TAX AMOUNT
***** 9.042-3-24 *****				
150 McKinley Ct	210 1 Family Res		Enhanced S 41834	ACCT 1- 37- 5 BILL 2224
9.042-3-24	Massena 1 405801	6,400	Massena Central Sch	60,000 1,090.97
Bero John H	Lot 10 Blk 48	60,000		
150 McKinley Ct	Homecroft Tr			
Massena, NY 13662	FRNT 34.00 DPTH 140.00			
	EAST-0353668 NRTH-1802911			
	DEED BOOK 803 PG-00018			
	FULL MARKET VALUE	60,000		
			TOTAL TAX ---	0.00**
***** 9.042-2-6 *****				
179 McKinley Ave	210 1 Family Res		Basic Star 41854	ACCT 1-201- 2 BILL 2225
9.042-2-6	Massena 1 405801	6,700	Massena Central Sch	51,000 927.33
Bero William G	Lot 31 Blk 49	51,000		
Bero Laurie	Homecroft Tract			
179 McKinley Ave	FRNT 50.00 DPTH 120.00			
Massena, NY 13662-1200	EAST-0353705 NRTH-1803182			
	DEED BOOK 2013 PG-9995			
	FULL MARKET VALUE	51,000		
			TOTAL TAX ---	381.84**
			DATE #1	09/30/15
			AMT DUE	381.84
***** 9.067-7-21 *****				
163 Main St	210 1 Family Res		Basic Star 41854	ACCT 1-289- 1 BILL 2226
9.067-7-21	Massena 1 405801	15,100	Massena Central Sch	75,000 1,363.72
Bertrand Christopher P	FRNT 50.00 DPTH 119.00	75,000		
Ilisco Angela M	EAST-0355395 NRTH-1796211			
21 Monroe Pkwy	DEED BOOK 2010 PG-4820			
Massena, NY 13662	FULL MARKET VALUE	75,000		
			TOTAL TAX ---	818.23**
			DATE #1	09/30/15
			AMT DUE	818.23
***** 9.042-3-5 *****				
21 Monroe Pkwy	210 1 Family Res		Aged - All 41800	ACCT 1-256- 2 BILL 2227
9.042-3-5	Massena 1 405801	6,500	Enhanced S 41834	23,000 23,000
Bertrand Janet A (LU)	Lot 16 Blk 48	46,000	Massena Central Sch	23,000 418.21
Bertrand Christopher P	Homecroft Tract			
21 Monroe Pkwy	FRNT 70.00 DPTH 120.00			
Massena, NY 13662	EAST-0353818 NRTH-1802826			
	DEED BOOK 2005 PG-8202			
	FULL MARKET VALUE	46,000		
			TOTAL TAX ---	0.00**
*****				

STATE OF NEW YORK  
 COUNTY - St Lawrence  
 SCHOOL - Massena 1  
 TOWN - Massena  
 VILLAGE - Massena  
 SWIS - 405801

2 0 1 5 S C H O O L T A X R O L L  
 T A X A B L E SECTION OF THE ROLL - 1  
 OWNERS NAME SEQUENCE  
 UNIFORM PERCENT OF VALUE IS 100.00

TAX MAP PARCEL NUMBER	PROPERTY LOCATION & CLASS	ASSESSMENT	EXEMPTION CODE-----	SCHOOL
CURRENT OWNERS NAME	SCHOOL DISTRICT	LAND	TAX DESCRIPTION	TAXABLE VALUE
CURRENT OWNERS ADDRESS	PARCEL SIZE/GRID COORD	TOTAL	SPECIAL DISTRICTS	TAX AMOUNT
***** 9.074-5-27 *****				
9.074-5-27	25 Westwood Dr			ACCT 1- 8- 8 BILL 2228
Besaw Frank	210 1 Family Res		Basic Star 41854	30,000
Mogle Jane	Massena 1 405801	25,100	Massena Central Sch	123,000
25 Westwood Dr	Lot 15 Blk F	123,000		
Massena, NY 13662-1613	Westwood Tract			
	res 1 fam w/basic star ex			
	FRNT 89.00 DPTH 135.00			
	EAST-0352100 NRTH-1795496			
	DEED BOOK 1024 PG-00731			
	FULL MARKET VALUE	123,000		
			TOTAL TAX ---	1,691.00**
				DATE #1 09/30/15
				AMT DUE 1,691.00
***** 9.074-10-32 *****				
9.074-10-32	61 Highland Ave			ACCT 1- 18- 7 BILL 2229
Besaw Kathleen R	210 1 Family Res		Enhanced S 41834	65,300
61 Highland Ave	Massena 1 405801	22,900	Massena Central Sch	78,000
Massena, NY 13662	Lot 8 Blk M	78,000		
	Westwood Tract			
	RES 1 FAM W/STAR EX			
	FRNT 70.00 DPTH 140.00			
	EAST-0352808 NRTH-1794535			
	DEED BOOK 2009 PG-12630			
	FULL MARKET VALUE	78,000		
			TOTAL TAX ---	313.26**
				DATE #1 09/30/15
				AMT DUE 313.26
***** 9.042-3-17 *****				
9.042-3-17	136 Beach St			ACCT 1-473- 7 BILL 2230
Besaw Kurt L	210 1 Family Res		Basic Star 41854	30,000
136 Beach St	Massena 1 405801	5,900	Massena Central Sch	42,600
Massena, NY 13662	Lot 3 Blk 48	42,600		
	Homecroft Tr			
	FRNT 85.00 DPTH 120.00			
	EAST-0353359 NRTH-1802732			
	DEED BOOK 1008 PG-00626			
	FULL MARKET VALUE	42,600		
			TOTAL TAX ---	229.10**
				DATE #1 09/30/15
				AMT DUE 229.10
*****				

STATE OF NEW YORK  
 COUNTY - St Lawrence  
 SCHOOL - Massena 1  
 TOWN - Massena  
 VILLAGE - Massena  
 SWIS - 405801

2 0 1 5 S C H O O L T A X R O L L  
 T A X A B L E SECTION OF THE ROLL - 1  
 OWNERS NAME SEQUENCE  
 UNIFORM PERCENT OF VALUE IS 100.00

PAGE 959  
 VALUATION DATE-JUL 01, 2014  
 TAXABLE STATUS DATE-MAR 01, 2015

TAX MAP PARCEL NUMBER	PROPERTY LOCATION & CLASS	ASSESSMENT	EXEMPTION CODE-----	SCHOOL
CURRENT OWNERS NAME	SCHOOL DISTRICT	LAND	TAX DESCRIPTION	TAXABLE VALUE
CURRENT OWNERS ADDRESS	PARCEL SIZE/GRID COORD	TOTAL	SPECIAL DISTRICTS	TAX AMOUNT
***** 9.068-7-25 *****				
17 Alden St				ACCT 1-479- 6
9.068-7-25	210 1 Family Res		Basic Star 41854	BILL 2231
Besaw Randy	Massena 1 405801	6,300	Massena Central Sch	30,000
Besaw Dorothy	Lot 8 Blk 105	49,000		890.96
17 Alden St	Tyo Tract			
Massena, NY 13662	Res 1 Fam W/abv Gr Pool			
	FRNT 50.00 DPTH 130.00			
	EAST-0359731 NRTH-1797505			
	DEED BOOK 1061 PG-1117			
	FULL MARKET VALUE	49,000		
TOTAL TAX ---				345.47**
				DATE #1 09/30/15
				AMT DUE 345.47
***** 9.058-2-44 *****				
146 Maple St				ACCT 1-501- 6
9.058-2-44	210 1 Family Res		Basic Star 41854	BILL 2232
Beshaw Charles P	Massena 1 405801	7,200	Massena Central Sch	30,000
Beshaw Cindy M	Res-One Family	48,000		872.78
520 County Route 46	FRNT 50.00 DPTH 187.00			
Massena, NY 13662-3317	EAST-0352202 NRTH-1799320			
	DEED BOOK 1023 PG-00897			
	FULL MARKET VALUE	48,000		
TOTAL TAX ---				327.29**
				DATE #1 09/30/15
				AMT DUE 327.29
***** 9.060-8-23 *****				
13 Tamarack St				ACCT 1-356- 2
9.060-8-23	210 1 Family Res		Massena Central Sch	BILL 2233
Beshaw Leanne M	Massena 1 405801	5,200		472.75
157 North St	Lot 23 Blk 2	26,000		
North Adams, MA 01247	Haskell Tract 2			
	Residence One Family			
	FRNT 50.00 DPTH 125.00			
	EAST-0358731 NRTH-1798143			
	DEED BOOK 2008 PG-10472			
	FULL MARKET VALUE	26,000		
TOTAL TAX ---				472.75**
				DATE #1 09/30/15
				AMT DUE 472.75
*****				

STATE OF NEW YORK  
 COUNTY - St Lawrence  
 SCHOOL - Massena 1  
 TOWN - Massena  
 VILLAGE - Massena  
 SWIS - 405801

2 0 1 5 S C H O O L T A X R O L L  
 T A X A B L E SECTION OF THE ROLL - 1  
 OWNERS NAME SEQUENCE  
 UNIFORM PERCENT OF VALUE IS 100.00

PAGE 960  
 VALUATION DATE-JUL 01, 2014  
 TAXABLE STATUS DATE-MAR 01, 2015

TAX MAP PARCEL NUMBER	PROPERTY LOCATION & CLASS	ASSESSMENT	EXEMPTION CODE-----	SCHOOL
CURRENT OWNERS NAME	SCHOOL DISTRICT	LAND	TAX DESCRIPTION	TAXABLE VALUE
CURRENT OWNERS ADDRESS	PARCEL SIZE/GRID COORD	TOTAL	SPECIAL DISTRICTS	TAX AMOUNT
*****				
9.051-1-30	133 Jefferson Ave			9.051-1-30
Besio Mary S (LU)	210 1 Family Res		Enhanced S 41834	ACCT 1- 39- 7
133 Jefferson Ave	Massena 1 405801	6,900	Massena Central Sch	BILL 2234
Massena, NY 13662	Lot 38 Blk 31A	56,000		56,000
	Homecroft Tract			1,018.24
	Residence One Family			
	FRNT 50.00 DPTH 125.00			
	EAST-0355745 NRTH-1801699			
	DEED BOOK 2014 PG-15854			
	FULL MARKET VALUE	56,000		
			TOTAL TAX ---	0.00**
*****				
9.051-7-19	23 Pleasant St			9.051-7-19
Besio Randy	210 1 Family Res		Basic Star 41854	ACCT 1- 30- 5
Besio Tammy	Massena 1 405801	5,500	Massena Central Sch	BILL 2235
23 Pleasant St	Lot 39	47,000		30,000
Massena, NY 13662	Ober Tract			854.60
	Residence-One Family			
	FRNT 50.00 DPTH 100.00			
	EAST-0355294 NRTH-1800506			
	DEED BOOK 1000 PG-00981			
	FULL MARKET VALUE	47,000		
			TOTAL TAX ---	309.11**
			DATE #1	09/30/15
			AMT DUE	309.11
*****				
9.075-3-30	17 Bowers St			9.075-3-30
Bessette Robert	210 1 Family Res		Enhanced S 41834	ACCT 1-162- 8
Bessette Rose	Massena 1 405801	7,300	Massena Central Sch	BILL 2236
17 Bowers St	Residence- One Family	62,000		62,000
Massena, NY 13662	FRNT 60.00 DPTH 156.00			1,127.34
	EAST-0356098 NRTH-1794673			
	DEED BOOK 1067 PG-320			
	FULL MARKET VALUE	62,000		
			TOTAL TAX ---	22.34**
			DATE #1	09/30/15
			AMT DUE	22.34
*****				
9.050-4-33	11 Belmont St			9.050-4-33
Bestor Paul L	210 1 Family Res		Basic Star 41854	ACCT 1-416- 4
Bestor Tara J	Massena 1 405801	6,200	Massena Central Sch	BILL 2237
11 Belmont Ave	Lot 6 Blk 36	46,000		30,000
Massena, NY 13662	P.g.r.			836.41
	Residence-One Family			
	FRNT 50.00 DPTH 125.00			
	BANK8888111			
	EAST-0354480 NRTH-1801336			
	DEED BOOK 2011 PG-15167			
	FULL MARKET VALUE	46,000		
			TOTAL TAX ---	290.92**
			DATE #1	09/30/15



AMT DUE 290.92

\*\*\*\*\*

STATE OF NEW YORK  
 COUNTY - St Lawrence  
 SCHOOL - Massena 1  
 TOWN - Massena  
 VILLAGE - Massena  
 SWIS - 405801

2 0 1 5 S C H O O L T A X R O L L  
 T A X A B L E SECTION OF THE ROLL - 1  
 OWNERS NAME SEQUENCE  
 UNIFORM PERCENT OF VALUE IS 100.00

PAGE 961  
 VALUATION DATE-JUL 01, 2014  
 TAXABLE STATUS DATE-MAR 01, 2015

TAX MAP PARCEL NUMBER	PROPERTY LOCATION & CLASS	ASSESSMENT	EXEMPTION CODE-----	SCHOOL
CURRENT OWNERS NAME	SCHOOL DISTRICT	LAND	TAX DESCRIPTION	TAXABLE VALUE
CURRENT OWNERS ADDRESS	PARCEL SIZE/GRID COORD	TOTAL	SPECIAL DISTRICTS	TAX AMOUNT
***** 9.083-6-23.22 *****				
9.083-6-23.22	6 Wilson Ave			ACCT 1-456-6.2
Betz Doreen	210 1 Family Res		Enhanced S 41834	BILL 2238
6 Wilson Ave	Massena 1 405801	7,600	Massena Central Sch	54,000
Massena, NY 13662	FRNT 113.00 DPTH 103.00	54,000		981.88
	EAST-0355713 NRTH-1793007			
	DEED BOOK 1998 PG-4912			
	FULL MARKET VALUE	54,000		
TOTAL TAX ---				0.00**
***** 9.074-14-25 *****				
9.074-14-25	76 Prospect Ave			ACCT 1-443- 7
Bevins Norman	210 1 Family Res		Massena Central Sch	BILL 2239
Bevins Belle	Massena 1 405801	28,100		2,200.13
76 Prospect Ave	Lot 16 Blk 332	121,000		
Massena, NY 13662	Prospect Heights			
	Residence One Family			
	FRNT 102.00 DPTH 155.00			
	EAST-0354089 NRTH-1794547			
	DEED BOOK 1065 PG-813			
	FULL MARKET VALUE	121,000		
TOTAL TAX ---				2,200.13**
***** 9.066-1-52 *****				
9.066-1-52	12 Riverside Pkwy			ACCT 1-126- 1
Bianchi Nicolina	210 1 Family Res		Basic Star 41854	BILL 2240
12 Riverside Pkwy	Massena 1 405801	26,400	Massena Central Sch	3,200.00
Massena, NY 13662	Lot 3 Blk C Forest Hills	176,000		
	Forest Hills Sub			
	Res-One Family			
	FRNT 130.00 DPTH 125.00			
	BANK8888869			
	EAST-0352478 NRTH-1797457			
	DEED BOOK 2006 PG-20821			
	FULL MARKET VALUE	176,000		
TOTAL TAX ---				2,654.70**
***** 9.068-9-9 *****				
9.068-9-9	39 Malby Ave			ACCT 1-208- 3
Biers Emily A	210 1 Family Res		Massena Central Sch	BILL 2241
39 Malby Ave	Massena 1 405801	5,200		1,036.42
Massena, NY 13662	Lot 9 Blk 103	57,000		
	Tyo Tract			
	Residence One Family			
	FRNT 50.00 DPTH 88.00			
	BANK8888869			
	EAST-0359699 NRTH-1797055			
	DEED BOOK 2010 PG-15414			
	FULL MARKET VALUE	57,000		
TOTAL TAX ---				1,036.42**
DATE #1 09/30/15				

AMT DUE 1,036.42

\*\*\*\*\*

STATE OF NEW YORK  
 COUNTY - St Lawrence  
 SCHOOL - Massena 1  
 TOWN - Massena  
 VILLAGE - Massena  
 SWIS - 405801

2 0 1 5 S C H O O L T A X R O L L  
 T A X A B L E SECTION OF THE ROLL - 1  
 OWNERS NAME SEQUENCE  
 UNIFORM PERCENT OF VALUE IS 100.00

PAGE 962  
 VALUATION DATE-JUL 01, 2014  
 TAXABLE STATUS DATE-MAR 01, 2015

TAX MAP PARCEL NUMBER	PROPERTY LOCATION & CLASS	ASSESSMENT	EXEMPTION CODE-----	SCHOOL
CURRENT OWNERS NAME	SCHOOL DISTRICT	LAND	TAX DESCRIPTION	TAXABLE VALUE
CURRENT OWNERS ADDRESS	PARCEL SIZE/GRID COORD	TOTAL	SPECIAL DISTRICTS	TAX AMOUNT
***** 9.068-7-7 *****				
9.068-7-7	15 King St			ACCT 1-369- 9
Biers Moreen	210 1 Family Res		Massena Central Sch	42,000
15 King St	Massena 1 405801	6,300		
Massena, NY 13662	Lot 12 Blk 106	42,000		
	Tyo Tract			
	Residence-One Family			
	FRNT 50.00 DPTH 130.00			
	EAST-0359774 NRTH-1797814			
	DEED BOOK 2004 PG-4847			
	FULL MARKET VALUE	42,000		
			TOTAL TAX ---	763.68**
				DATE #1 09/30/15
				AMT DUE 763.68
***** 9.068-3-11 *****				
9.068-3-11	6 Grant St			ACCT 1-289- 5
Bigness Kyle R	210 1 Family Res		Basic Star 41854	
Bigness Joni	Massena 1 405801	6,500	Massena Central Sch	64,000
6 Grant St	Lot 8 Blk 5	64,000		
Massena, NY 13662	R.v.t.			
	Residence-One Family			
	FRNT 50.00 DPTH 140.00			
	BANK8888869			
	EAST-0358347 NRTH-1797420			
	DEED BOOK 2011 PG-9747			
	FULL MARKET VALUE	64,000		
			TOTAL TAX ---	618.21**
				DATE #1 09/30/15
				AMT DUE 618.21
***** 9.042-4-74 *****				
9.042-4-74	23 Kennedy Ct			ACCT 1- 40- 8
Billings Richard	210 1 Family Res		Enhanced S 41834	
Billings Mary	Massena 1 405801	6,600	Massena Central Sch	55,000
23 Kennedy Ct	Lot 27 Blk 51	55,000		
Massena, NY 13662	Homecroft Tr			
	FRNT 36.00 DPTH 120.00			
	EAST-0354077 NRTH-1802604			
	DEED BOOK 769 PG-00003			
	FULL MARKET VALUE	55,000		
			TOTAL TAX ---	0.00**
*****				

STATE OF NEW YORK  
 COUNTY - St Lawrence  
 SCHOOL - Massena 1  
 TOWN - Massena  
 VILLAGE - Massena  
 SWIS - 405801

2 0 1 5 S C H O O L T A X R O L L  
 T A X A B L E SECTION OF THE ROLL - 1  
 OWNERS NAME SEQUENCE  
 UNIFORM PERCENT OF VALUE IS 100.00

PAGE 963  
 VALUATION DATE-JUL 01, 2014  
 TAXABLE STATUS DATE-MAR 01, 2015

TAX MAP PARCEL NUMBER	PROPERTY LOCATION & CLASS	ASSESSMENT	EXEMPTION CODE-----	SCHOOL
CURRENT OWNERS NAME	SCHOOL DISTRICT	LAND	TAX DESCRIPTION	TAXABLE VALUE
CURRENT OWNERS ADDRESS	PARCEL SIZE/GRID COORD	TOTAL	SPECIAL DISTRICTS	TAX AMOUNT
*****				
10.061-1-11	63 Bayley Rd			10.061-1-11 *****
Billings William	210 1 Family Res		Basic Star 41854	ACCT 1-286- 5 BILL 2245
Billings Barbara	Massena 1 405801	14,800	Massena Central Sch	28,000 509.12
63 Bayley Rd	Residence-One Family	28,000		
Massena, NY 13662	FRNT 75.00 DPTH 270.00			
	EAST-0360950 NRTH-1797880			
	DEED BOOK 1094 PG-581			
	FULL MARKET VALUE	28,000		
			TOTAL TAX ---	0.00**
*****				
9.042-4-61	5 Kennedy Ct			9.042-4-61 *****
Binan Bryan W	210 1 Family Res		Basic Star 41854	ACCT 1-194- 6 BILL 2246
Binan Rebecca J	Massena 1 405801	7,200	Massena Central Sch	75,000 1,363.72
5 Kennedy Ct	Lot 21 Blk 52	75,000		
Massena, NY 13662	Homecroft Tr			
	FRNT 50.00 DPTH 140.00			
	EAST-0354489 NRTH-1802539			
	DEED BOOK 2013 PG-5473			
	FULL MARKET VALUE	75,000		
			TOTAL TAX ---	818.23**
			DATE #1	09/30/15
			AMT DUE	818.23
*****				
9.042-12-12	24 Washington St			9.042-12-12 *****
Binan Don G (LU)	210 1 Family Res		Enhanced S 41834	ACCT 1-242- 8 BILL 2247
Binan Mearle S (LU)	Massena 1 405801	6,700	Massena Central Sch	59,000 1,072.79
24 Washington St	Lot 17 Blk 44 (New 9.042-	59,000		
Massena, NY 13662	Homecroft Tract			
	FRNT 50.00 DPTH 120.00			
	BANK8888830			
	EAST-0354374 NRTH-1802115			
	DEED BOOK 2007 PG-2888			
	FULL MARKET VALUE	59,000		
			TOTAL TAX ---	0.00**
*****				
10.053-2-42	6 Williams St			10.053-2-42 *****
Binan Scott	210 1 Family Res		Basic Star 41854	ACCT 1-203- 1 BILL 2248
6 Williams St	Massena 1 405801	10,800	Massena Central Sch	42,000 763.68
Massena, NY 13662	Lot 3, Blk 3	42,000		
	Syakos Tract			
	Res-1 Fam - Life Use			
	FRNT 50.00 DPTH 150.00			
	BANK8888830			
	EAST-0360539 NRTH-1797996			
	DEED BOOK 1999 PG-18358			
	FULL MARKET VALUE	42,000		
			TOTAL TAX ---	218.19**
			DATE #1	09/30/15
			AMT DUE	218.19
*****				

STATE OF NEW YORK  
 COUNTY - St Lawrence  
 SCHOOL - Massena 1  
 TOWN - Massena  
 VILLAGE - Massena  
 SWIS - 405801

2 0 1 5 S C H O O L T A X R O L L  
 T A X A B L E SECTION OF THE ROLL - 1  
 OWNERS NAME SEQUENCE  
 UNIFORM PERCENT OF VALUE IS 100.00

PAGE 964  
 VALUATION DATE-JUL 01, 2014  
 TAXABLE STATUS DATE-MAR 01, 2015

TAX MAP PARCEL NUMBER	PROPERTY LOCATION & CLASS	ASSESSMENT	EXEMPTION CODE-----	SCHOOL
CURRENT OWNERS NAME	SCHOOL DISTRICT	LAND	TAX DESCRIPTION	TAXABLE VALUE
CURRENT OWNERS ADDRESS	PARCEL SIZE/GRID COORD	TOTAL	SPECIAL DISTRICTS	TAX AMOUNT
*****				
9.067-6-25	25 Grove St			9.067-6-25
Binion Joseph K	210 1 Family Res		Basic Star 41854	ACCT 1-150- 6
Binion Suzanne K	Massena 1 405801	16,800	Massena Central Sch	BILL 2249
25 Grove St	Lot# 39	92,000		
Massena, NY 13662	Hyde Park			
	Residence 1 Family			
	FRNT 50.00 DPTH 150.00			
	BANK8888869			
	EAST-0356086 NRTH-1796157			
	DEED BOOK 2009 PG-12623			
	FULL MARKET VALUE	92,000		
			TOTAL TAX ---	1,127.33**
				DATE #1 09/30/15
				AMT DUE 1,127.33
*****				
9.067-11-9	14 Danforth Pl			9.067-11-9
Bintz Dale	210 1 Family Res		Enhanced S 41834	ACCT 1- 14- 4
14 Danforth Pl	Massena 1 405801	15,900	Massena Central Sch	BILL 2250
Massena, NY 13662	Lot 3	74,000		65,300
	Danforth Tract			1,345.53
	Residence 1 Family			
	FRNT 50.00 DPTH 135.00			
	EAST-0354673 NRTH-1796992			
	DEED BOOK 930 PG-00404			
	FULL MARKET VALUE	74,000		
			TOTAL TAX ---	240.53**
				DATE #1 09/30/15
				AMT DUE 240.53
*****				
9.059-6-30	60 Cornell Ave			9.059-6-30
Bish David M	210 1 Family Res		Basic Star 41854	ACCT 1-417- 4
Bish Faith F	Massena 1 405801	15,500	Massena Central Sch	BILL 2251
60 Cornell Ave	Lot 22 Blk 1K	74,000		30,000
Massena, NY 13662	P.g.r.			1,345.53
	Residence One Family			
	FRNT 50.00 DPTH 125.00			
	BANK8888830			
	EAST-0356680 NRTH-1799575			
	DEED BOOK 2011 PG-8468			
	FULL MARKET VALUE	74,000		
			TOTAL TAX ---	800.04**
				DATE #1 09/30/15
				AMT DUE 800.04
*****				

STATE OF NEW YORK  
 COUNTY - St Lawrence  
 SCHOOL - Massena 1  
 TOWN - Massena  
 VILLAGE - Massena  
 SWIS - 405801

2 0 1 5 S C H O O L T A X R O L L  
 T A X A B L E SECTION OF THE ROLL - 1  
 OWNERS NAME SEQUENCE  
 UNIFORM PERCENT OF VALUE IS 100.00

PAGE 965  
 VALUATION DATE-JUL 01, 2014  
 TAXABLE STATUS DATE-MAR 01, 2015

TAX MAP PARCEL NUMBER	PROPERTY LOCATION & CLASS	ASSESSMENT	EXEMPTION CODE-----	SCHOOL
CURRENT OWNERS NAME	SCHOOL DISTRICT	LAND	TAX DESCRIPTION	TAXABLE VALUE
CURRENT OWNERS ADDRESS	PARCEL SIZE/GRID COORD	TOTAL	SPECIAL DISTRICTS	TAX AMOUNT
*****				
9.066-9-2.11	4 N Clarkson Ave			9.066-9-2.11
Bissonnette Bernard	210 1 Family Res		Massena Central Sch	ACCT 1-626- 2
Bissonnette Cathy	Massena 1 405801	33,000		BILL 2252
PO Box 216	50'lt 2-Lt 3, 30' Lot 6	290,000		
Massena, NY 13662	Blk D Map 2 Forest Hill			
	Residence 1 Family			
	FRNT 160.00 DPTH 155.00			
	EAST-0351823 NRTH-1796755			
	DEED BOOK 1035 PG-01143			
	FULL MARKET VALUE	290,000		
			TOTAL TAX ---	5,273.03**
				DATE #1 09/30/15
				AMT DUE 5,273.03
*****				
9.068-11-26	4 Malby Ave			9.068-11-26
BL Massena Pizza Investment	426 Fast food		Massena Central Sch	BILL 2253
Company, LLC	Massena 1 405801	435,000		13,417.14
dba Pizza Hut #806	Parcel Created Jan 2007	737,900		
PO Box 789950	"New" Pizza Hut / Malby			
Wichita, KS 67220-9950	FRNT 166.00 DPTH			
	ACRES 1.10			
	EAST-0359284 NRTH-1796064			
	DEED BOOK 2013 PG-1474			
	FULL MARKET VALUE	737,900		
			TOTAL TAX ---	13,417.14**
				DATE #1 09/30/15
				AMT DUE 13,417.14
*****				
9.060-8-34	2 Tamarack St			9.060-8-34
Blaha Lori A	210 1 Family Res		Basic Star 41854	ACCT 1-139- 1
2 Tamarack St	Massena 1 405801	5,200	Massena Central Sch	BILL 2254
Massena, NY 13662	Lot 31 Blk 2	54,000		30,000
	Haskell Tract 2			981.88
	Residence One Family			
	FRNT 50.00 DPTH 125.00			
	EAST-0358384 NRTH-1798159			
	DEED BOOK 1067 PG-256			
	FULL MARKET VALUE	54,000		
			TOTAL TAX ---	436.39**
				DATE #1 09/30/15
				AMT DUE 436.39
*****				

STATE OF NEW YORK  
 COUNTY - St Lawrence  
 SCHOOL - Massena 1  
 TOWN - Massena  
 VILLAGE - Massena  
 SWIS - 405801

2 0 1 5 S C H O O L T A X R O L L  
 T A X A B L E SECTION OF THE ROLL - 1  
 OWNERS NAME SEQUENCE  
 UNIFORM PERCENT OF VALUE IS 100.00

PAGE 966  
 VALUATION DATE-JUL 01, 2014  
 TAXABLE STATUS DATE-MAR 01, 2015

TAX MAP PARCEL NUMBER	PROPERTY LOCATION & CLASS	ASSESSMENT	EXEMPTION CODE-----	SCHOOL
CURRENT OWNERS NAME	SCHOOL DISTRICT	LAND	TAX DESCRIPTION	TAXABLE VALUE
CURRENT OWNERS ADDRESS	PARCEL SIZE/GRID COORD	TOTAL	SPECIAL DISTRICTS	TAX AMOUNT
***** 9.059-9-46 *****				
9.059-9-46	2,4 Pratt Pl			ACCT 1-264- 9
Blair Chad	220 2 Family Res		Basic Star 41854	BILL 2255
2 Pratt Pl	Massena 1 405801	300	Massena Central Sch	30,000
Massena, NY 13662	Two Family Residnece	49,000		890.96
	ACRES 0.19			
	EAST-0356060 NRTH-1797896			
	DEED BOOK 2012 PG-3604			
	FULL MARKET VALUE	49,000		
			TOTAL TAX ---	345.47**
			DATE #1	09/30/15
			AMT DUE	345.47
***** 9.060-11-33 *****				
9.060-11-33	21 Robinson St			ACCT 1-386- 1
Blair Lloyd	210 1 Family Res		Basic Star 41854	BILL 2256
21 Robinson St	Massena 1 405801	6,200	Massena Central Sch	30,000
Massena, NY 13662	Lot 16 Blk 2	62,500		1,136.43
	Syakos Tract			
	Residence One Family R			
	FRNT 50.00 DPTH 125.00			
	EAST-0360091 NRTH-1798190			
	DEED BOOK 2000 PG-9279			
	FULL MARKET VALUE	62,500		
			TOTAL TAX ---	590.94**
			DATE #1	09/30/15
			AMT DUE	590.94
***** 9.076-2-21 *****				
9.076-2-21	Douglas Rd			ACCT 1-536- 5
Blair Neal J	311 Res vac land		Massena Central Sch	BILL 2257
Blair Wanda J	Massena 1 405801	6,100		110.92
102 Woodlawn Ave	Lot 113	6,100		
Massena, NY 13662	Oakmont Tract			
	Vacant Lot			
	FRNT 50.00 DPTH 150.00			
	EAST-0357724 NRTH-1795395			
	DEED BOOK 2015 PG-9440			
	FULL MARKET VALUE	6,100		
			TOTAL TAX ---	110.92**
			DATE #1	09/30/15
			AMT DUE	110.92
*****				

PRIOR OWNER ON 3/01/2015  
 LaGarry Andrew



STATE OF NEW YORK  
 COUNTY - St Lawrence  
 SCHOOL - Massena 1  
 TOWN - Massena  
 VILLAGE - Massena  
 SWIS - 405801

2 0 1 5 S C H O O L T A X R O L L  
 T A X A B L E SECTION OF THE ROLL - 1  
 OWNERS NAME SEQUENCE  
 UNIFORM PERCENT OF VALUE IS 100.00

PAGE 967  
 VALUATION DATE-JUL 01, 2014  
 TAXABLE STATUS DATE-MAR 01, 2015

TAX MAP PARCEL NUMBER	PROPERTY LOCATION & CLASS	ASSESSMENT	EXEMPTION CODE-----	SCHOOL
CURRENT OWNERS NAME	SCHOOL DISTRICT	LAND	TAX DESCRIPTION	TAXABLE VALUE
CURRENT OWNERS ADDRESS	PARCEL SIZE/GRID COORD	TOTAL	SPECIAL DISTRICTS	TAX AMOUNT
***** 9.076-2-22 *****				
9.076-2-22	61 Douglas Rd			ACCT 1-536- 4
Blair Neal J	210 1 Family Res		Basic Star 41854	BILL 2258
Blair Wanda J	Massena 1 405801	6,700	Massena Central Sch	30,000
102 Woodlawn Ave	Lot 114	41,000		745.50
Massena, NY 13662	Oakmont Tr			
	Residence - One Family			
	FRNT 50.00 DPTH 150.00			
PRIOR OWNER ON 3/01/2015	EAST-0357695 NRTH-1795435			
LaGarry Andrew	DEED BOOK 2015 PG-9440			
	FULL MARKET VALUE	41,000		
TOTAL TAX ---				200.01**
				DATE #1 09/30/15
				AMT DUE 200.01
***** 10.069-1-59 *****				
10.069-1-59	3 Urban Dr			ACCT 1-221- 2
Blair Robert	210 1 Family Res		Basic Star 41854	BILL 2259
Blair Kathy	Massena 1 405801	15,000	Massena Central Sch	30,000
3 Urban Dr	Lots 2 & 3 Blk B	91,450		1,662.82
Massena, NY 13662	Urban Estates			
	Residence-One Family			
	FRNT 120.00 DPTH 140.00			
	EAST-0360590 NRTH-1794060			
	DEED BOOK 992 PG-00042			
	FULL MARKET VALUE	91,450		
TOTAL TAX ---				1,117.33**
				DATE #1 09/30/15
				AMT DUE 1,117.33
***** 9.083-7-10 *****				
9.083-7-10	233 Prospect Ave			ACCT 1-455- 9
Blais Paul J	210 1 Family Res		Basic Star 41854	BILL 2260
1970 Veterans Hwy	Massena 1 405801	8,100	Massena Central Sch	30,000
Levittown, PA 19056-2534	Lots 19-20 Blk 19	59,400		1,080.06
	Prospect Heights			
	FRNT 60.00 DPTH 280.00			
	BANK8888869			
PRIOR OWNER ON 3/01/2015	EAST-0354715 NRTH-1793347			
Blais Paul J	DEED BOOK 2009 PG-11816			
	FULL MARKET VALUE	59,400		
TOTAL TAX ---				534.57**
				DATE #1 09/30/15
				AMT DUE 534.57
*****				

STATE OF NEW YORK  
 COUNTY - St Lawrence  
 SCHOOL - Massena 1  
 TOWN - Massena  
 VILLAGE - Massena  
 SWIS - 405801

2 0 1 5 S C H O O L T A X R O L L  
 T A X A B L E SECTION OF THE ROLL - 1  
 OWNERS NAME SEQUENCE  
 UNIFORM PERCENT OF VALUE IS 100.00

PAGE 968  
 VALUATION DATE-JUL 01, 2014  
 TAXABLE STATUS DATE-MAR 01, 2015

TAX MAP PARCEL NUMBER	PROPERTY LOCATION & CLASS	ASSESSMENT	EXEMPTION CODE-----	SCHOOL
CURRENT OWNERS NAME	SCHOOL DISTRICT	LAND	TAX DESCRIPTION	TAXABLE VALUE
CURRENT OWNERS ADDRESS	PARCEL SIZE/GRID COORD	TOTAL	SPECIAL DISTRICTS	TAX AMOUNT
*****				
9.083-7-11	Prospect Ave			9.083-7-11
Blais Paul J	311 Res vac land		Massena Central Sch	ACCT 1-456- 1
1970 Veterans Hwy Apt E30	Massena 1 405801	2,800		BILL 2261
Levittown, PA 19056-2534	North Part Of	2,800		
	Lots 21 And 22			
	FRNT 35.00 DPTH 280.00			
PRIOR OWNER ON 3/01/2015	EAST-0354738 NRTH-1793303			
Blais Paul J	DEED BOOK 2009 PG-11816			
	FULL MARKET VALUE	2,800		
TOTAL TAX ---				50.91**
				DATE #1 09/30/15
				AMT DUE 50.91
*****				
9.051-6-9	16 Pleasant St			9.051-6-9
Blais Richard	210 1 Family Res		Basic Star 41854	ACCT 1- 42- 7
Blais Mary	Massena 1 405801	7,600	Massena Central Sch	BILL 2262
16 Pleasant St	Lot 34	67,000		30,000
Massena, NY 13662	Ober Tract			1,218.25
	Res-One Family			
	FRNT 54.00 DPTH 199.00			
	BANK8888830			
	EAST-0355302 NRTH-1800280			
	DEED BOOK 1033 PG-00078			
	FULL MARKET VALUE	67,000		
TOTAL TAX ---				672.76**
				DATE #1 09/30/15
				AMT DUE 672.76
*****				
9.051-7-10	22 Ober St			9.051-7-10
Blais Steve	210 1 Family Res		Enhanced S 41834	ACCT 1-582- 3
Blais Sheila	Massena 1 405801	5,700	Massena Central Sch	BILL 2263
22 Ober St	1/2 Lot 39	63,000		63,000
Massena, NY 13662	Ober Tract			1,145.52
	Residence-One Family			
	FRNT 54.00 DPTH 100.00			
	EAST-0355244 NRTH-1800592			
	DEED BOOK 941 PG-01138			
	FULL MARKET VALUE	63,000		
TOTAL TAX ---				40.52**
				DATE #1 09/30/15
				AMT DUE 40.52
*****				

STATE OF NEW YORK  
 COUNTY - St Lawrence  
 SCHOOL - Massena 1  
 TOWN - Massena  
 VILLAGE - Massena  
 SWIS - 405801

2 0 1 5 S C H O O L T A X R O L L  
 T A X A B L E SECTION OF THE ROLL - 1  
 OWNERS NAME SEQUENCE  
 UNIFORM PERCENT OF VALUE IS 100.00

PAGE 969  
 VALUATION DATE-JUL 01, 2014  
 TAXABLE STATUS DATE-MAR 01, 2015

TAX MAP PARCEL NUMBER	PROPERTY LOCATION & CLASS	ASSESSMENT	EXEMPTION CODE-----	SCHOOL
CURRENT OWNERS NAME	SCHOOL DISTRICT	LAND	TAX DESCRIPTION	TAXABLE VALUE
CURRENT OWNERS ADDRESS	PARCEL SIZE/GRID COORD	TOTAL	SPECIAL DISTRICTS	TAX AMOUNT
***** 9.051-7-11 *****				
9.051-7-11	24 Ober St			ACCT 1-582- 4
Blais Steve	311 Res vac land		Massena Central Sch	2,600
Blais Sheila	Massena 1 405801	2,600		
22 Ober St	Lot 1/2 Of 41 Blk Ober Tr	2,600		
Massena, NY 13662	V Lot Ober St			
	Vac Lot			
	FRNT 54.00 DPTH 100.00			
	EAST-0355288 NRTH-1800620			
	DEED BOOK 941 PG-01138			
	FULL MARKET VALUE	2,600		
			TOTAL TAX ---	47.28**
				DATE #1 09/30/15
				AMT DUE 47.28
***** 9.068-11-20 *****				
9.068-11-20	24 Malby Ave			ACCT 1-330- 4
Blanchard Cory C (LC)	210 1 Family Res		Basic Star 41854	
LaDue Carol R	Massena 1 405801	5,600	Massena Central Sch	42,000
Carol R. LaDue	Lot 4 Blk 111	42,000		
25 Carey Rd	Tyo Tr			
Massena, NY 13662	Res-One Family			
	FRNT 48.00 DPTH 100.00			
	EAST-0359771 NRTH-1796527			
	DEED BOOK 2009 PG-7801			
	FULL MARKET VALUE	42,000		
			TOTAL TAX ---	218.19**
				DATE #1 09/30/15
				AMT DUE 218.19
***** 9.068-11-22.2 *****				
9.068-11-22.2	Malby Ave			ACCT 1-588- 1. 3
Blanchard Cory C (LC)	311 Res vac land		Massena Central Sch	4,900
LaDue Carol R	Massena 1 405801	4,900		
Carol R Ladue	Lot 3 Blk 111	4,900		
25 Carey Rd	Malby			
Massena, NY 13662	Vac Lot			
	FRNT 49.00 DPTH 100.00			
	EAST-0359794 NRTH-1796579			
	DEED BOOK 2009 PG-7801			
	FULL MARKET VALUE	4,900		
			TOTAL TAX ---	89.10**
				DATE #1 09/30/15
				AMT DUE 89.10
*****				

STATE OF NEW YORK  
 COUNTY - St Lawrence  
 SCHOOL - Massena 1  
 TOWN - Massena  
 VILLAGE - Massena  
 SWIS - 405801

2 0 1 5 S C H O O L T A X R O L L  
 T A X A B L E SECTION OF THE ROLL - 1  
 OWNERS NAME SEQUENCE  
 UNIFORM PERCENT OF VALUE IS 100.00

PAGE 970  
 VALUATION DATE-JUL 01, 2014  
 TAXABLE STATUS DATE-MAR 01, 2015

TAX MAP PARCEL NUMBER	PROPERTY LOCATION & CLASS	ASSESSMENT	EXEMPTION CODE-----	SCHOOL
CURRENT OWNERS NAME	SCHOOL DISTRICT	LAND	TAX DESCRIPTION	TAXABLE VALUE
CURRENT OWNERS ADDRESS	PARCEL SIZE/GRID COORD	TOTAL	SPECIAL DISTRICTS	TAX AMOUNT
*****				
9.074-3-12	38 Churchill Ave			9.074-3-12
Blanchard Justin A	210 1 Family Res		Basic Star 41854	ACCT 1-538- 6
Blanchard Jerry E & Sheila A	Massena 1 405801	24,900	Massena Central Sch	BILL 2267
38 Churchill Ave	Part Lot 5 & 6 Blk K	99,000		
Massena, NY 13662-1628	Westwood Tract			
	Residence-One Family			
	FRNT 78.00 DPTH 148.00			
	BANK8888830			
	EAST-0351834 NRTH-1794914			
	DEED BOOK 2012 PG-13428			
	FULL MARKET VALUE	99,000		
			TOTAL TAX ---	1,254.61**
				DATE #1 09/30/15
				AMT DUE 1,254.61
*****				
9.076-2-25	53 Douglas Rd			9.076-2-25
Blanchard Scott	210 1 Family Res		Basic Star 41854	ACCT 1-155- 2
Blanchard Tammy	Massena 1 405801	6,700	Massena Central Sch	BILL 2268
53 Douglas Rd	Lot 118	71,000		
Massena, NY 13662	Oakmont			
	Res 1 Fam W/ Abv Gr Pool			
	FRNT 50.00 DPTH 150.00			
	EAST-0357581 NRTH-1795606			
	DEED BOOK 1999 PG-14050			
	FULL MARKET VALUE	71,000		
			TOTAL TAX ---	745.49**
				DATE #1 09/30/15
				AMT DUE 745.49
*****				
9.076-2-26	51 Douglas Rd			9.076-2-26
Blanchard Scott	210 1 Family Res		Massena Central Sch	ACCT 1-305- 3
Blanchard Tammy	Massena 1 405801	6,700		BILL 2269
53 Douglas Rd	Lot 119	42,000		
Massena, NY 13662	Oakmont Tract			
	Residence-One Family			
	FRNT 50.00 DPTH 150.00			
	EAST-0357557 NRTH-1795645			
	DEED BOOK 1068 PG-644			
	FULL MARKET VALUE	42,000		
			TOTAL TAX ---	763.68**
				DATE #1 09/30/15
				AMT DUE 763.68
*****				

STATE OF NEW YORK  
 COUNTY - St Lawrence  
 SCHOOL - Massena 1  
 TOWN - Massena  
 VILLAGE - Massena  
 SWIS - 405801

2 0 1 5 S C H O O L T A X R O L L  
 T A X A B L E SECTION OF THE ROLL - 1  
 OWNERS NAME SEQUENCE  
 UNIFORM PERCENT OF VALUE IS 100.00

PAGE 971  
 VALUATION DATE-JUL 01, 2014  
 TAXABLE STATUS DATE-MAR 01, 2015

TAX MAP PARCEL NUMBER	PROPERTY LOCATION & CLASS	ASSESSMENT	EXEMPTION CODE-----	SCHOOL
CURRENT OWNERS NAME	SCHOOL DISTRICT	LAND	TAX DESCRIPTION	TAXABLE VALUE
CURRENT OWNERS ADDRESS	PARCEL SIZE/GRID COORD	TOTAL	SPECIAL DISTRICTS	TAX AMOUNT
***** 9.059-13-23 *****				
9.059-13-23	33 Bishop Ave			ACCT 1-350- 8
Blanchard Todd	210 1 Family Res		Basic Star 41854	BILL 2270
Blanchard Anastasia	Massena 1 405801	15,500	Massena Central Sch	30,000
33 Bishop Ave	Lot 6 Blk 8	50,000		909.14
Massena, NY 13662	P.g.r.			
	Residence 1 Family			
	FRNT 50.00 DPTH 125.00			
	BANK8888150			
	EAST-0357263 NRTH-1799381			
	DEED BOOK 2002 PG-1608			
	FULL MARKET VALUE	50,000		
			TOTAL TAX ---	363.65**
				DATE #1 09/30/15
				AMT DUE 363.65
***** 9.073-11-3 *****				
9.073-11-3	20 Churchill Ave			ACCT 1-361- 3
Blankenship Lester Allen	210 1 Family Res		Massena Central Sch	BILL 2271
20 Churchill Ave	Massena 1 405801	28,000		2,727.43
Massena, NY 13662	Lot 5 & Part Lot 4 Blk J	150,000		
	Westwood Tract			
	Res-1 Family W/vet Ex			
	FRNT 108.00 DPTH 147.80			
	BANK8888209			
	EAST-0351415 NRTH-1795557			
	DEED BOOK 2012 PG-12180			
	FULL MARKET VALUE	150,000		
			TOTAL TAX ---	2,727.43**
				DATE #1 09/30/15
				AMT DUE 2,727.43
***** 9.059-8-14 *****				
9.059-8-14	Off Paddock St			ACCT 1-109- 1
Blevins Paul	438 Parking lot		Massena Central Sch	BILL 2272
PO Box 5120	Massena 1 405801	10,800		245.47
Massena, NY 13662	Lots 12 & 13	13,500		
	Paddock Park			
	Vacant Lots			
	FRNT 100.00 DPTH 100.00			
	EAST-0356305 NRTH-1798798			
	DEED BOOK 2010 PG-16984			
	FULL MARKET VALUE	13,500		
			TOTAL TAX ---	245.47**
				DATE #1 09/30/15
				AMT DUE 245.47

\*\*\*\*\*

STATE OF NEW YORK  
 COUNTY - St Lawrence  
 SCHOOL - Massena 1  
 TOWN - Massena  
 VILLAGE - Massena  
 SWIS - 405801

2 0 1 5 S C H O O L T A X R O L L  
 T A X A B L E SECTION OF THE ROLL - 1  
 OWNERS NAME SEQUENCE  
 UNIFORM PERCENT OF VALUE IS 100.00

PAGE 972  
 VALUATION DATE-JUL 01, 2014  
 TAXABLE STATUS DATE-MAR 01, 2015

TAX MAP PARCEL NUMBER	PROPERTY LOCATION & CLASS	ASSESSMENT	EXEMPTION CODE-----	SCHOOL
CURRENT OWNERS NAME	SCHOOL DISTRICT	LAND	TAX DESCRIPTION	TAXABLE VALUE
CURRENT OWNERS ADDRESS	PARCEL SIZE/GRID COORD	TOTAL	SPECIAL DISTRICTS	TAX AMOUNT
***** 9.059-8-15 *****				
9.059-8-15	Off Paddock St			ACCT 1-109- 2
Blevins Paul	449 Other Storag		Massena Central Sch	15,000
PO Box 5120	Massena 1 405801	4,200		
Massena, NY 13662	Lot 11	15,000		
	Paddock Park			
	Lot & Storage Bldg			
	FRNT 50.00 DPTH 100.00			
	EAST-0356371 NRTH-1798803			
	DEED BOOK 2010 PG-16984			
	FULL MARKET VALUE	15,000		
			TOTAL TAX ---	272.74**
				DATE #1 09/30/15
				AMT DUE 272.74
***** 9.059-8-17 *****				
9.059-8-17	128 Center St			ACCT 1-108- 9
Blevins Paul	438 Parking lot		Massena Central Sch	11,100
PO Box 5120	Massena 1 405801	8,400		
Massena, NY 13662	Parking Lot	11,100		
	FRNT 50.00 DPTH 100.00			
	EAST-0356477 NRTH-1798664			
	DEED BOOK 2010 PG-16984			
	FULL MARKET VALUE	11,100		
			TOTAL TAX ---	201.83**
				DATE #1 09/30/15
				AMT DUE 201.83
***** 9.059-8-18 *****				
9.059-8-18	Center St			ACCT 1-108- 7
Blevins Paul	438 Parking lot		Massena Central Sch	14,400
PO Box 5120	Massena 1 405801	10,300		
Massena, NY 13662	Lot	14,400		
	FRNT 51.00 DPTH 150.00			
	EAST-0356424 NRTH-1798682			
	DEED BOOK 2010 PG-16984			
	FULL MARKET VALUE	14,400		
			TOTAL TAX ---	261.83**
				DATE #1 09/30/15
				AMT DUE 261.83
***** 9.059-8-19 *****				
9.059-8-19	Center St			ACCT 1-109- 3
Blevins Paul	438 Parking lot		Massena Central Sch	24,600
PO Box 5120	Massena 1 405801	20,500		
Massena, NY 13662	Lot	24,600		
	FRNT 50.00 DPTH 150.00			
	EAST-0356384 NRTH-1798675			
	DEED BOOK 2010 PG-16984			
	FULL MARKET VALUE	24,600		
			TOTAL TAX ---	447.30**
				DATE #1 09/30/15
				AMT DUE 447.30

\*\*\*\*\*

STATE OF NEW YORK  
 COUNTY - St Lawrence  
 SCHOOL - Massena 1  
 TOWN - Massena  
 VILLAGE - Massena  
 SWIS - 405801

2 0 1 5 S C H O O L T A X R O L L  
 T A X A B L E SECTION OF THE ROLL - 1  
 OWNERS NAME SEQUENCE  
 UNIFORM PERCENT OF VALUE IS 100.00

PAGE 973  
 VALUATION DATE-JUL 01, 2014  
 TAXABLE STATUS DATE-MAR 01, 2015

TAX MAP PARCEL NUMBER	PROPERTY LOCATION & CLASS	ASSESSMENT	EXEMPTION CODE-----	SCHOOL
CURRENT OWNERS NAME	SCHOOL DISTRICT	LAND	TAX DESCRIPTION	TAXABLE VALUE
CURRENT OWNERS ADDRESS	PARCEL SIZE/GRID COORD	TOTAL	SPECIAL DISTRICTS	TAX AMOUNT
***** 9.059-8-20 *****				
9.059-8-20	98 Center St			ACCT 1-109- 4
Blevins Paul	431 Auto dealer		Massena Central Sch	246,000
PO Box 5120	Massena 1 405801	27,700		
Massena, NY 13662	Lots 7 & 8	246,000		
	Grinnell Tract			
	Chrysler-Auto W/485-B Ex			
	FRNT 110.00 DPTH 154.00			
	EAST-0356313 NRTH-1798684			
	DEED BOOK 2010 PG-16984			
	FULL MARKET VALUE	246,000		
			TOTAL TAX ---	4,472.99**
				DATE #1 09/30/15
				AMT DUE 4,472.99
***** 9.059-8-21 *****				
9.059-8-21	Center St			ACCT 1-569- 2
Blevins Paul	449 Other Storag		Massena Central Sch	170,000
PO Box 5120	Massena 1 405801	28,800		
Massena, NY 13662	Lots 5&6	170,000		
	Grinnell Tr			
	Milk Plant			
	FRNT 100.00 DPTH 197.00			
	EAST-0356223 NRTH-1798731			
	DEED BOOK 2010 PG-16985			
	FULL MARKET VALUE	170,000		
			TOTAL TAX ---	3,091.09**
				DATE #1 09/30/15
				AMT DUE 3,091.09
***** 9.059-8-32 *****				
9.059-8-32	Paddock St			BILL 2279
Blevins Paul	438 Parking lot		Massena Central Sch	5,500
PO Box 5120	Massena 1 405801	5,500		
Massena, NY 13662	(fmr Paper Street-Ripley)	5,500		
	Lot W/ Paving			
	FRNT 50.00 DPTH			
	ACRES 0.24			
	EAST-0356382 NRTH-1798882			
	DEED BOOK 2010 PG-16985			
	FULL MARKET VALUE	5,500		
			TOTAL TAX ---	100.01**
				DATE #1 09/30/15
				AMT DUE 100.01
*****				

STATE OF NEW YORK  
 COUNTY - St Lawrence  
 SCHOOL - Massena 1  
 TOWN - Massena  
 VILLAGE - Massena  
 SWIS - 405801

2 0 1 5 S C H O O L T A X R O L L  
 T A X A B L E SECTION OF THE ROLL - 1  
 OWNERS NAME SEQUENCE  
 UNIFORM PERCENT OF VALUE IS 100.00

PAGE 974  
 VALUATION DATE-JUL 01, 2014  
 TAXABLE STATUS DATE-MAR 01, 2015

TAX MAP PARCEL NUMBER	PROPERTY LOCATION & CLASS	ASSESSMENT	EXEMPTION CODE-----	SCHOOL
CURRENT OWNERS NAME	SCHOOL DISTRICT	LAND	TAX DESCRIPTION	TAXABLE VALUE
CURRENT OWNERS ADDRESS	PARCEL SIZE/GRID COORD	TOTAL	SPECIAL DISTRICTS	TAX AMOUNT
***** 9.059-4-4 *****				
9.059-4-4	29 Grinnell Ave			ACCT 1-321- 3
Block Dennis	210 1 Family Res		Basic Star 41854	BILL 2280
Block Julie	Massena 1 405801	15,500	Massena Central Sch	30,000
29 Grinnell Ave	Lot 6 Blk 18	52,000		945.51
Massena, NY 13662-1417	P.g.r.			
	Residence 1 Family			
	FRNT 50.00 DPTH 125.00			
	EAST-0356013 NRTH-1799399			
	DEED BOOK 1052 PG-00904			
	FULL MARKET VALUE	52,000		
			TOTAL TAX ---	400.02**
				DATE #1 09/30/15
				AMT DUE 400.02
***** 9.058-5-13 *****				
9.058-5-13	4 South Ave			ACCT 1-332- 8
Block Dennis V Jr.	311 Res vac land - WTRFNT		Massena Central Sch	BILL 2281
Block Julie	Massena 1 405801	5,900		107.28
29 Grinnell Ave	Residence 1 Family	5,900		
Massena, NY 13662	FRNT 40.00 DPTH 215.00			
	EAST-0351567 NRTH-1798378			
	DEED BOOK 2012 PG-12207			
	FULL MARKET VALUE	5,900		
			TOTAL TAX ---	107.28**
				DATE #1 09/30/15
				AMT DUE 107.28
***** 9.051-6-20.1 *****				
9.051-6-20.1	19 Spruce St			ACCT 1-358- 2
Blow Mary	210 1 Family Res		Massena Central Sch	BILL 2282
19 Spruce St	Massena 1 405801	4,900		781.86
Massena, NY 13662	Lot 5 Blk 28 & E. 1/2 Lot	43,000		
	PGR Parcels combined 8/0			
	90x130x127x80			
PRIOR OWNER ON 3/01/2015	FRNT 90.00 DPTH 105.00			
Blow Mary	BANK8888830			
	EAST-0355503 NRTH-1800227			
	DEED BOOK 1084 PG-635			
	FULL MARKET VALUE	43,000		
			TOTAL TAX ---	781.86**
				DATE #1 09/30/15
				AMT DUE 781.86
*****				



STATE OF NEW YORK  
 COUNTY - St Lawrence  
 SCHOOL - Massena 1  
 TOWN - Massena  
 VILLAGE - Massena  
 SWIS - 405801

2 0 1 5 S C H O O L T A X R O L L  
 T A X A B L E SECTION OF THE ROLL - 1  
 OWNERS NAME SEQUENCE  
 UNIFORM PERCENT OF VALUE IS 100.00

PAGE 975  
 VALUATION DATE-JUL 01, 2014  
 TAXABLE STATUS DATE-MAR 01, 2015

TAX MAP PARCEL NUMBER	PROPERTY LOCATION & CLASS	ASSESSMENT	EXEMPTION CODE-----	SCHOOL
CURRENT OWNERS NAME	SCHOOL DISTRICT	LAND	TAX DESCRIPTION	TAXABLE VALUE
CURRENT OWNERS ADDRESS	PARCEL SIZE/GRID COORD	TOTAL	SPECIAL DISTRICTS	TAX AMOUNT
***** 10.053-2-29 *****				
10.053-2-29	5 Randall Ct			ACCT 1- 43- 6 BILL 2283
Blowers Scott	210 1 Family Res		Basic Star 41854	30,000
5 Randall Ct	Massena 1 405801	8,900	Massena Central Sch	62,000 1,127.34
Massena, NY 13662	Lot 13 Blk 436	62,000		
	Southern Dev.			
	Res-One Family			
	FRNT 44.40 DPTH 107.00			
	EAST-0360875 NRTH-1798558			
	DEED BOOK 2014 PG-1626			
	FULL MARKET VALUE	62,000		
			TOTAL TAX ---	581.85**
				DATE #1 09/30/15
				AMT DUE 581.85
***** 9.051-8-19 *****				
9.051-8-19	74 Chase St			ACCT 1-448- 9 BILL 2284
Bocskor Craig	210 1 Family Res		Basic Star 41854	30,000
74 Chase St	Massena 1 405801	6,000	Massena Central Sch	51,000 927.33
Massena, NY 13662	Lot 19 Blk 32	51,000		
	P.g.r.			
	FRNT 50.00 DPTH 120.00			
	EAST-0355620 NRTH-1801162			
	DEED BOOK 2007 PG-553			
	FULL MARKET VALUE	51,000		
			TOTAL TAX ---	381.84**
				DATE #1 09/30/15
				AMT DUE 381.84
***** 9.059-7-17 *****				
9.059-7-17	157 Center St			ACCT 1- 82- 9 BILL 2285
Bocskor Darlene A	433 Auto body		Massena Central Sch	81,000 1,472.81
Morrow Paul B	Massena 1 405801	21,200		
7 Chestnut St	Garage & Repair Shop	81,000		
Massena, NY 13662	FRNT 106.00 DPTH 113.00			
	EAST-0356913 NRTH-1798498			
	DEED BOOK 2009 PG-20721			
	FULL MARKET VALUE	81,000		
			TOTAL TAX ---	1,472.81**
				DATE #1 09/30/15
				AMT DUE 1,472.81
***** 9.066-4-20 *****				
9.066-4-20	7 Chestnut St			ACCT 1- 73- 4 BILL 2286
Bocskor Tibor	210 1 Family Res		Enhanced S 41834	65,300
Bocskor Darlene	Massena 1 405801	18,100	Massena Central Sch	85,000 1,545.54
7 Chestnut St	Lot 4 Blk 4	85,000		
Massena, NY 13662	Phillips Tract			
	Residence - 1 Family			
	FRNT 60.00 DPTH 150.00			
	EAST-0353944 NRTH-1796415			
	DEED BOOK 893 PG-00027			
	FULL MARKET VALUE	85,000		
			TOTAL TAX ---	440.54**
				DATE #1 09/30/15

AMT DUE 440.54

\*\*\*\*\*

STATE OF NEW YORK  
 COUNTY - St Lawrence  
 SCHOOL - Massena 1  
 TOWN - Massena  
 VILLAGE - Massena  
 SWIS - 405801

2 0 1 5 S C H O O L T A X R O L L  
 T A X A B L E SECTION OF THE ROLL - 1  
 OWNERS NAME SEQUENCE  
 UNIFORM PERCENT OF VALUE IS 100.00

PAGE 976  
 VALUATION DATE-JUL 01, 2014  
 TAXABLE STATUS DATE-MAR 01, 2015

TAX MAP PARCEL NUMBER	PROPERTY LOCATION & CLASS	ASSESSMENT	EXEMPTION CODE-----	SCHOOL
CURRENT OWNERS NAME	SCHOOL DISTRICT	LAND	TAX DESCRIPTION	TAXABLE VALUE
CURRENT OWNERS ADDRESS	PARCEL SIZE/GRID COORD	TOTAL	SPECIAL DISTRICTS	TAX AMOUNT
***** 9.051-9-19 *****				
70 Ames St				ACCT 1-520- 7 BILL 2287
9.051-9-19	210 1 Family Res		Enhanced S 41834	39,000
Bodah Susie	Massena 1 405801	6,000	Massena Central Sch	39,000 709.13
70 Ames St	Lot 15 Blk 33	39,000		
Massena, NY 13662	Pgr			
	Residence One Family			
	FRNT 50.00 DPTH 120.00			
	EAST-0355424 NRTH-1801381			
	DEED BOOK 1045 PG-01103			
	FULL MARKET VALUE	39,000		
			TOTAL TAX ---	0.00**
***** 9.051-8-3 *****				
6 Chase St				ACCT 1-557- 4 BILL 2288
9.051-8-3	210 1 Family Res		Basic Star 41854	30,000
Boelter Richard	Massena 1 405801	7,000	Massena Central Sch	82,000 1,491.00
Boelter Tricia	Lot 43 & 1/2 Lot 41	82,000		
6 Chase St	Driving Park			
Massena, NY 13662	Residence-One Family			
	FRNT 75.00 DPTH 120.00			
	EAST-0354830 NRTH-1800667			
	DEED BOOK 1076 PG-735			
	FULL MARKET VALUE	82,000		
			TOTAL TAX ---	945.51**
			DATE #1	09/30/15
			AMT DUE	945.51
***** 9.060-9-2 *****				
231 Center St				ACCT 1-387- 9 BILL 2289
9.060-9-2	210 1 Family Res		Basic Star 41854	30,000
Bogardus, III Weldon H	Massena 1 405801	6,800	Massena Central Sch	52,000 945.51
231 Center St	Center Street	52,000		
Massena, NY 13662	Residence One Family			
	FRNT 58.00 DPTH 370.00			
	BANK8888869			
	EAST-0358373 NRTH-1798949			
	DEED BOOK 2008 PG-11712			
	FULL MARKET VALUE	52,000		
			TOTAL TAX ---	400.02**
			DATE #1	09/30/15
			AMT DUE	400.02
*****				

STATE OF NEW YORK  
 COUNTY - St Lawrence  
 SCHOOL - Massena 1  
 TOWN - Massena  
 VILLAGE - Massena  
 SWIS - 405801

2 0 1 5 S C H O O L T A X R O L L  
 T A X A B L E SECTION OF THE ROLL - 1  
 OWNERS NAME SEQUENCE  
 UNIFORM PERCENT OF VALUE IS 100.00

PAGE 977  
 VALUATION DATE-JUL 01, 2014  
 TAXABLE STATUS DATE-MAR 01, 2015

TAX MAP PARCEL NUMBER	PROPERTY LOCATION & CLASS	ASSESSMENT	EXEMPTION CODE-----	SCHOOL
CURRENT OWNERS NAME	SCHOOL DISTRICT	LAND	TAX DESCRIPTION	TAXABLE VALUE
CURRENT OWNERS ADDRESS	PARCEL SIZE/GRID COORD	TOTAL	SPECIAL DISTRICTS	TAX AMOUNT
***** 9.059-6-10 *****				
9.059-6-10	62 Bishop Ave			ACCT 1-376- 5 BILL 2290
Bogart Tracy D	210 1 Family Res		Basic Star 41854	30,000
62 Bishop Ave	Massena 1 405801	15,500	Massena Central Sch	69,000 1,254.62
Massena, NY 13662	Lot 12 Blk 14	69,000		
	P.g.r.			
	Residence 1 Family			
	FRNT 50.00 DPTH 125.00			
	BANK8888830			
	EAST-0356793 NRTH-1799862			
	DEED BOOK 2007 PG-16745			
	FULL MARKET VALUE	69,000		
			TOTAL TAX ---	709.13**
				DATE #1 09/30/15
				AMT DUE 709.13
***** 9.074-8-4 *****				
9.074-8-4	36 Prospect Ave			ACCT 1- 88- 2 BILL 2291
Bogdan Mark D	210 1 Family Res		Basic Star 41854	30,000
Bogdan Pamela J	Massena 1 405801	28,100	Massena Central Sch	90,000 1,636.46
36 Prospect Ave	Lot 16 Pt Lt 14&17 Blk 10	90,000		
Massena, NY 13662	Prospect Heights			
	Residence-One Family			
	FRNT 117.50 DPTH 141.00			
	EAST-0353328 NRTH-1795732			
	DEED BOOK 2011 PG-4846			
	FULL MARKET VALUE	90,000		
			TOTAL TAX ---	1,090.97**
				DATE #1 09/30/15
				AMT DUE 1,090.97
***** 9.075-10-6 *****				
9.075-10-6	33 Rockaway St			ACCT 1-546- 7 BILL 2292
Bogdan William J	210 1 Family Res		Enhanced S 41834	50,000
Bogdan Faye A	Massena 1 405801	6,700	Massena Central Sch	50,000 909.14
33 Rockaway St	Lot 76	50,000		
Massena, NY 13662	Mapleview			
	Residence - One Family			
	FRNT 50.00 DPTH 150.00			
	EAST-0357056 NRTH-1795155			
	DEED BOOK 895 PG-01054			
	FULL MARKET VALUE	50,000		
			TOTAL TAX ---	0.00**
*****				

STATE OF NEW YORK  
 COUNTY - St Lawrence  
 SCHOOL - Massena 1  
 TOWN - Massena  
 VILLAGE - Massena  
 SWIS - 405801

2 0 1 5 S C H O O L T A X R O L L  
 T A X A B L E SECTION OF THE ROLL - 1  
 OWNERS NAME SEQUENCE  
 UNIFORM PERCENT OF VALUE IS 100.00

PAGE 978  
 VALUATION DATE-JUL 01, 2014  
 TAXABLE STATUS DATE-MAR 01, 2015

TAX MAP PARCEL NUMBER	PROPERTY LOCATION & CLASS	ASSESSMENT	EXEMPTION CODE-----	SCHOOL
CURRENT OWNERS NAME	SCHOOL DISTRICT	LAND	TAX DESCRIPTION	TAXABLE VALUE
CURRENT OWNERS ADDRESS	PARCEL SIZE/GRID COORD	TOTAL	SPECIAL DISTRICTS	TAX AMOUNT
*****				
9.051-1-46	152 Liberty Ave			9.051-1-46
Bogett Meredith E Sr. (LU)	210 1 Family Res		Enhanced S 41834	ACCT 1- 49- 6
152 Liberty Ave	Massena 1 405801	6,700	Massena Central Sch	BILL 2293
Massena, NY 13662	Lot 4 Blk 31A	45,000		45,000
	P.g.r.			818.23
	Residence-One Family			
	FRNT 50.00 DPTH 150.00			
	EAST-0355243 NRTH-1801834			
	DEED BOOK 2014 PG-4084			
	FULL MARKET VALUE	45,000		
			TOTAL TAX ---	0.00**
*****				
9.059-5-19	20 Forest Pl			9.059-5-19
Bogosian John	210 1 Family Res		Basic Star 41854	ACCT 1- 69- 1
Bogosian Nancy	Massena 1 405801	28,000	Massena Central Sch	BILL 2294
20 Forest Pl	Lots 9,10,11 Pt 42	143,000		30,000
Massena, NY 13662	42 A Blk 17 P.g.r.			2,600.15
	Res-One Family			
	FRNT 160.00 DPTH 150.00			
	EAST-0356410 NRTH-1799243			
	DEED BOOK 995 PG-00129			
	FULL MARKET VALUE	143,000		
			TOTAL TAX ---	2,054.66**
			DATE #1	09/30/15
			AMT DUE	2,054.66
*****				
9.059-5-20	Forest Pl			9.059-5-20
Bogosian John	311 Res vac land		Massena Central Sch	ACCT 1- 69- 2
Bogosian Nancy	Massena 1 405801	1,800		BILL 2295
20 Forest Pl	1/2 Of Lot 12 Blk 17	1,800		32.73
Massena, NY 13662	P.g.r.			
	Lot			
	FRNT 25.00 DPTH 141.00			
	EAST-0356319 NRTH-1799230			
	DEED BOOK 995 PG-00129			
	FULL MARKET VALUE	1,800		
			TOTAL TAX ---	32.73**
			DATE #1	09/30/15
			AMT DUE	32.73
*****				
9.052-1-48	58 Willow St			9.052-1-48
Bogosian Realty Corp	481 Att row bldg		Massena Central Sch	ACCT 1- 45- 4
70 Willow St	Massena 1 405801	9,800		BILL 2296
Massena, NY 13662	Lot 3 Blk 1	66,000		1,200.07
	P G R			
	Store & Apartments			
	FRNT 50.00 DPTH 135.00			
	EAST-0358065 NRTH-1799880			
	DEED BOOK 597 PG-00129			
	FULL MARKET VALUE	66,000		
			TOTAL TAX ---	1,200.07**

DATE #1 09/30/15  
AMT DUE 1,200.07

\*\*\*\*\*

STATE OF NEW YORK  
 COUNTY - St Lawrence  
 SCHOOL - Massena 1  
 TOWN - Massena  
 VILLAGE - Massena  
 SWIS - 405801

2 0 1 5 S C H O O L T A X R O L L  
 T A X A B L E SECTION OF THE ROLL - 1  
 OWNERS NAME SEQUENCE  
 UNIFORM PERCENT OF VALUE IS 100.00

TAX MAP PARCEL NUMBER	PROPERTY LOCATION & CLASS	ASSESSMENT	EXEMPTION CODE-----	SCHOOL
CURRENT OWNERS NAME	SCHOOL DISTRICT	LAND	TAX DESCRIPTION	TAXABLE VALUE
CURRENT OWNERS ADDRESS	PARCEL SIZE/GRID COORD	TOTAL	SPECIAL DISTRICTS	TAX AMOUNT
*****				
9.052-1-49	60,62,64, 66,68,70 Willow St		9.052-1-49	*****
Bogosian Realty Corp	481 Att row bldg		ACCT 1- 45- 9	BILL 2297
70 Willow St	Massena 1 405801	25,400	375,000	6,818.58
Massena, NY 13662	Lots 4 Blk 1	375,000		
	P G R			
	Stores, Apts, & Residence			
	FRNT 120.00 DPTH 117.00			
	EAST-0358114 NRTH-1799948			
	DEED BOOK 1111 PG-198			
	FULL MARKET VALUE	375,000		
			TOTAL TAX ---	6,818.58**
				DATE #1 09/30/15
				AMT DUE 6,818.58
*****				
9.052-1-50	21 Liberty Ave		9.052-1-50	*****
Bogosian Realty Corp	210 1 Family Res		ACCT 1- 46- 1	BILL 2298
70 Willow St	Massena 1 405801	5,400	67,000	1,218.25
Massena, NY 13662	Lot 6 Blk 1	67,000		
	Pgr			
	Residence-One Family			
	FRNT 50.00 DPTH 140.00			
	EAST-0358181 NRTH-1799908			
	DEED BOOK 617 PG-00020			
	FULL MARKET VALUE	67,000		
			TOTAL TAX ---	1,218.25**
				DATE #1 09/30/15
				AMT DUE 1,218.25
*****				
9.060-5-2	56 Willow & 20 Woodlawn Av		9.060-5-2	*****
Bogosian Realty Corp	484 1 use sm bld		ACCT 1- 45- 7	BILL 2299
70 Willow St	Massena 1 405801	11,300	35,000	636.40
Massena, NY 13662	Part Lots 1 & 2	35,000		
	Blk 1 P.g.r.			
	Rental Bldg			
	FRNT 65.00 DPTH 152.00			
	EAST-0358005 NRTH-1799797			
	DEED BOOK 767 PG-00317			
	FULL MARKET VALUE	35,000		
			TOTAL TAX ---	636.40**
				DATE #1 09/30/15
				AMT DUE 636.40
*****				

STATE OF NEW YORK  
 COUNTY - St Lawrence  
 SCHOOL - Massena 1  
 TOWN - Massena  
 VILLAGE - Massena  
 SWIS - 405801

2 0 1 5 S C H O O L T A X R O L L  
 T A X A B L E SECTION OF THE ROLL - 1  
 OWNERS NAME SEQUENCE  
 UNIFORM PERCENT OF VALUE IS 100.00

TAX MAP PARCEL NUMBER	PROPERTY LOCATION & CLASS	ASSESSMENT	EXEMPTION CODE-----	SCHOOL
CURRENT OWNERS NAME	SCHOOL DISTRICT	LAND	TAX DESCRIPTION	TAXABLE VALUE
CURRENT OWNERS ADDRESS	PARCEL SIZE/GRID COORD	TOTAL	SPECIAL DISTRICTS	TAX AMOUNT
***** 9.060-5-8 *****				
9.060-5-8	17 Liberty Ave			ACCT 1- 45- 5
Bogosian Realty Corp	220 2 Family Res		Massena Central Sch	34,000
70 Willow St	Massena 1 405801	5,400		
Massena, NY 13662	Lot 8 Blk 1	34,000		
	Pgr			
	Residence One Family			
	FRNT 50.00 DPTH 140.00			
	EAST-0358264 NRTH-1799860			
	DEED BOOK 636 PG-00125			
	FULL MARKET VALUE	34,000		
			TOTAL TAX ---	618.22**
				DATE #1 09/30/15
				AMT DUE 618.22
***** 9.060-5-3 *****				
9.060-5-3	Willow St			ACCT 1- 45- 8
Bogosian Realty Corp Inc	283 Res w/Comuse		Massena Central Sch	71,000
70 Willow St	Massena 1 405801	7,800		
Massena, NY 13662	S. Pt Lot 1 & 2 Blk 1	71,000		
	P.g.r.			
	Residence One Family			
	FRNT 50.00 DPTH 144.00			
	EAST-0358028 NRTH-1799841			
	DEED BOOK 767 PG-00169			
	FULL MARKET VALUE	71,000		
			TOTAL TAX ---	1,290.98**
				DATE #1 09/30/15
				AMT DUE 1,290.98
***** 9.051-3-26 *****				
9.051-3-26	62 Sycamore St			ACCT 1-432- 7
Boice Gerald W	210 1 Family Res		Basic Star 41854	30,000
Boice Cynthia P	Massena 1 405801	5,100	Massena Central Sch	45,000
62 Sycamore St	1/2 Lot 2 Blk 22	45,000		
Massena, NY 13662	P.g.r.			
	Res 1 Fam w 15% Vet Ex			
	FRNT 55.00 DPTH 115.00			
	EAST-0356533 NRTH-1800795			
	DEED BOOK 2002 PG-20702			
	FULL MARKET VALUE	45,000		
			TOTAL TAX ---	272.74**
				DATE #1 09/30/15
				AMT DUE 272.74
*****				



STATE OF NEW YORK  
 COUNTY - St Lawrence  
 SCHOOL - Massena 1  
 TOWN - Massena  
 VILLAGE - Massena  
 SWIS - 405801

2 0 1 5 S C H O O L T A X R O L L  
 T A X A B L E SECTION OF THE ROLL - 1  
 OWNERS NAME SEQUENCE  
 UNIFORM PERCENT OF VALUE IS 100.00

PAGE 981  
 VALUATION DATE-JUL 01, 2014  
 TAXABLE STATUS DATE-MAR 01, 2015

TAX MAP PARCEL NUMBER	PROPERTY LOCATION & CLASS	ASSESSMENT	EXEMPTION CODE-----	SCHOOL
CURRENT OWNERS NAME	SCHOOL DISTRICT	LAND	TAX DESCRIPTION	TAXABLE VALUE
CURRENT OWNERS ADDRESS	PARCEL SIZE/GRID COORD	TOTAL	SPECIAL DISTRICTS	TAX AMOUNT
***** 9.068-8-28 *****				
32 Alden St				ACCT 1-178- 2
9.068-8-28	210 1 Family Res		Basic Star 41854	BILL 2303
Boice Justin R	Massena 1 405801	7,500	Massena Central Sch	30,000
Boice Amanda M	Lot 4A Blk 109	79,000		1,436.45
32 Alden St	Tyo Tract			
Massena, NY 13662	Res-One Family			
	FRNT 65.00 DPTH 125.00			
	BANK8888830			
	EAST-0360140 NRTH-1797200			
	DEED BOOK 2009 PG-8765			
	FULL MARKET VALUE	79,000		
TOTAL TAX ---				890.96**
				DATE #1 09/30/15
				AMT DUE 890.96
***** 9.050-5-29 *****				
35 Martin St				ACCT 1-505- 7
9.050-5-29	210 1 Family Res		Basic Star 41854	BILL 2304
Boice Mary A	Massena 1 405801	4,900	Massena Central Sch	30,000
35 Martin St	FRNT 40.00 DPTH 100.00	37,000		672.77
Massena, NY 13662	EAST-0353180 NRTH-1800478			
	DEED BOOK 1999 PG-20493			
	FULL MARKET VALUE	37,000		
TOTAL TAX ---				127.28**
				DATE #1 09/30/15
				AMT DUE 127.28
***** 16.027-3-21 *****				
598 S Main St				ACCT 1- 11- 5
16.027-3-21	210 1 Family Res		Basic Star 41854	BILL 2305
Boice Thomas	Massena 1 405801	7,500	Massena Central Sch	30,000
598 S Main St	Lot Area S. 1/2 Of S.1/2	33,000		600.03
Massena, NY 13662	Of Sub Lot # 13			
	Residence - One Family			
	FRNT 48.00 DPTH 210.00			
	EAST-0356849 NRTH-1790302			
	DEED BOOK 2008 PG-20844			
	FULL MARKET VALUE	33,000		
TOTAL TAX ---				54.54**
				DATE #1 09/30/15
				AMT DUE 54.54
*****				

STATE OF NEW YORK  
 COUNTY - St Lawrence  
 SCHOOL - Massena 1  
 TOWN - Massena  
 VILLAGE - Massena  
 SWIS - 405801

2 0 1 5 S C H O O L T A X R O L L  
 T A X A B L E SECTION OF THE ROLL - 1  
 OWNERS NAME SEQUENCE  
 UNIFORM PERCENT OF VALUE IS 100.00

PAGE 982  
 VALUATION DATE-JUL 01, 2014  
 TAXABLE STATUS DATE-MAR 01, 2015

TAX MAP PARCEL NUMBER	PROPERTY LOCATION & CLASS	ASSESSMENT	EXEMPTION CODE-----	SCHOOL
CURRENT OWNERS NAME	SCHOOL DISTRICT	LAND	TAX DESCRIPTION	TAXABLE VALUE
CURRENT OWNERS ADDRESS	PARCEL SIZE/GRID COORD	TOTAL	SPECIAL DISTRICTS	TAX AMOUNT
***** 9.051-7-26 *****				
52 Beach St				ACCT 1-352- 3 BILL 2306
9.051-7-26	210 1 Family Res		Basic Star 41854	30,000
Boisvert Joseph	Massena 1 405801	6,900	Massena Central Sch	72,000 1,309.17
Boisvert Shannon	Lot 12	72,000		
52 Beach St	Ober Tract			
Massena, NY 13662	Residence One Family			
	FRNT 50.00 DPTH 163.00			
	EAST-0354914 NRTH-1800236			
	DEED BOOK 2012 PG-12974			
	FULL MARKET VALUE	72,000		
TOTAL TAX ---				763.68**
				DATE #1 09/30/15
				AMT DUE 763.68
***** 9.051-9-44 *****				
7 Chase St				ACCT 1-337- 2 BILL 2307
9.051-9-44	210 1 Family Res		Enhanced S 41834	49,000
Boisvert Lawrence	Massena 1 405801	6,000	Massena Central Sch	49,000 890.96
Boisvert Viola	Lot 42	49,000		
7 Chase St	Driving Park			
Massena, NY 13662	Residence-One Family			
	FRNT 50.00 DPTH 120.00			
	EAST-0354773 NRTH-1800826			
	DEED BOOK 2003 PG-19153			
	FULL MARKET VALUE	49,000		
TOTAL TAX ---				0.00**
***** 9.067-12-21 *****				
27,29 Alvern Ave				ACCT 1-197- 5 BILL 2308
9.067-12-21	230 3 Family Res		Massena Central Sch	80,000 1,454.63
Boisvert Robert	Massena 1 405801	22,400		
53 Nason Rd	Lots 72 - 73	80,000		
Sugar Hill, NH 03586-4343	Clary Tract			
	Store W/aft Over			
PRIOR OWNER ON 3/01/2015	FRNT 71.00 DPTH 182.00			
Boisvert Robert	EAST-0357361 NRTH-1796127			
	DEED BOOK 952 PG-00985			
	FULL MARKET VALUE	80,000		
TOTAL TAX ---				1,454.63**
				DATE #1 09/30/15
				AMT DUE 1,454.63
***** 9.084-2-4 *****				
E Hatfield St				ACCT 1-131- 6 BILL 2309
9.084-2-4	311 Res vac land		Massena Central Sch	9,300 169.10
Bolduc Normand	Massena 1 405801	9,300		
921 Caldermill Private	E Hatfield St	9,300		
Ottawa, ON, Canada K2J 0Z8	Vacant Lot			
	FRNT 50.00 DPTH 150.00			
	BANK1111111			
	EAST-0358881 NRTH-1793592			
	DEED BOOK 2012 PG-9793			
	FULL MARKET VALUE	9,300		
TOTAL TAX ---				169.10**

DATE #1 09/30/15  
AMT DUE 169.10

\*\*\*\*\*

STATE OF NEW YORK  
 COUNTY - St Lawrence  
 SCHOOL - Massena 1  
 TOWN - Massena  
 VILLAGE - Massena  
 SWIS - 405801

2 0 1 5 S C H O O L T A X R O L L  
 T A X A B L E SECTION OF THE ROLL - 1  
 OWNERS NAME SEQUENCE  
 UNIFORM PERCENT OF VALUE IS 100.00

PAGE 983  
 VALUATION DATE-JUL 01, 2014  
 TAXABLE STATUS DATE-MAR 01, 2015

TAX MAP PARCEL NUMBER	PROPERTY LOCATION & CLASS	ASSESSMENT	EXEMPTION CODE-----	SCHOOL
CURRENT OWNERS NAME	SCHOOL DISTRICT	LAND	TAX DESCRIPTION	TAXABLE VALUE
CURRENT OWNERS ADDRESS	PARCEL SIZE/GRID COORD	TOTAL	SPECIAL DISTRICTS	TAX AMOUNT
***** 9.076-3-12 *****				
9.076-3-12	71 Parker Ave			ACCT 1- 80- 8 BILL 2310
Bolia Mary-Jo	210 1 Family Res		Basic Star 41854	30,000
71 Parker Ave	Massena 1 405801	7,200	Massena Central Sch	46,000
Massena, NY 13662	Lot 87	46,000		
	Oakmont Tract			
	Residence-One Family			
	FRNT 60.00 DPTH 150.00			
	BANK8888869			
	EAST-0357879 NRTH-1795803			
	DEED BOOK 2009 PG-8164			
	FULL MARKET VALUE	46,000		
			TOTAL TAX ---	290.92**
				DATE #1 09/30/15
				AMT DUE 290.92
***** 9.074-10-19 *****				
9.074-10-19	83 Nightengale Ave			ACCT 1-405- 1 BILL 2311
Bolick Craig M	210 1 Family Res		Basic Star 41854	30,000
83 Nightengale Ave	Massena 1 405801	12,700	Massena Central Sch	105,500
Massena, NY 13662	Lot 28 Blk 332	105,500		
	Prospect Heights			
	Res One Family			
	FRNT 129.00 DPTH 129.00			
	EAST-0353850 NRTH-1794205			
	DEED BOOK 2005 PG-16370			
	FULL MARKET VALUE	105,500		
			TOTAL TAX ---	1,372.80**
				DATE #1 09/30/15
				AMT DUE 1,372.80
***** 9.083-2-9 *****				
9.083-2-9	1 Ash St			ACCT 1-226- 5 BILL 2312
Bolster Edward	210 1 Family Res		Basic Star 41854	30,000
1 Ash Street	Massena 1 405801	4,800	Massena Central Sch	51,000
Massena, NY 13662	Rear Of Lot 1	51,000		
	Hatfield Tract			
	Residence-One Family			
	FRNT 50.00 DPTH 75.00			
	EAST-0355009 NRTH-1793571			
	DEED BOOK 2014 PG-8656			
	FULL MARKET VALUE	51,000		
			TOTAL TAX ---	381.84**
				DATE #1 09/30/15
				AMT DUE 381.84
*****				

STATE OF NEW YORK  
 COUNTY - St Lawrence  
 SCHOOL - Massena 1  
 TOWN - Massena  
 VILLAGE - Massena  
 SWIS - 405801

2 0 1 5 S C H O O L T A X R O L L  
 T A X A B L E SECTION OF THE ROLL - 1  
 OWNERS NAME SEQUENCE  
 UNIFORM PERCENT OF VALUE IS 100.00

PAGE 984  
 VALUATION DATE-JUL 01, 2014  
 TAXABLE STATUS DATE-MAR 01, 2015

TAX MAP PARCEL NUMBER	PROPERTY LOCATION & CLASS	ASSESSMENT	EXEMPTION CODE-----	SCHOOL
CURRENT OWNERS NAME	SCHOOL DISTRICT	LAND	TAX DESCRIPTION	TAXABLE VALUE
CURRENT OWNERS ADDRESS	PARCEL SIZE/GRID COORD	TOTAL	SPECIAL DISTRICTS	TAX AMOUNT
***** 9.068-3-27 *****				
9.068-3-27	11 Howard St			ACCT 1- 19- 1 BILL 2313
Bolster Edward Jr	210 1 Family Res		Basic Star 41854	30,000
Bolster Danee	Massena 1 405801	6,500	Massena Central Sch	54,000 981.88
11 Howard St	Lot 17 Blk 6	54,000		
Massena, NY 13662	R.v.t.			
	1 Fam Res			
	FRNT 50.00 DPTH 140.00			
	BANK8888830			
	EAST-0358028 NRTH-1797021			
	DEED BOOK 2004 PG-20679			
	FULL MARKET VALUE	54,000		
			TOTAL TAX ---	436.39**
				DATE #1 09/30/15
				AMT DUE 436.39
***** 9.068-14-40 *****				
9.068-14-40	57 Brighton St			ACCT 1-332- 5 BILL 2314
Bolster William w/LU	210 1 Family Res		Enhanced S 41834	63,000
Bolster Ellen	Massena 1 405801	6,700	Massena Central Sch	63,000 1,145.52
57 Brighton St	Lot 59	63,000		
Massena, NY 13662	Oakmont Tract			
	Res-One Family			
	FRNT 50.00 DPTH 150.00			
	EAST-0358182 NRTH-1795989			
	DEED BOOK 2000 PG-5188			
	FULL MARKET VALUE	63,000		
			TOTAL TAX ---	40.52**
				DATE #1 09/30/15
				AMT DUE 40.52
***** 9.058-3-37 *****				
9.058-3-37	7 Haskell St			ACCT 1-347- 5 BILL 2315
Bolt Christopher	210 1 Family Res		Massena Central Sch	49,000 890.96
Bolt Phyllis	Massena 1 405801	5,500		
5 Lincoln Dr	Lot 15	49,000		
Massena, NY 13662-3464	Carney Tract			
	Residence 1 Family			
	FRNT 50.00 DPTH 100.00			
	EAST-0353622 NRTH-1799384			
	DEED BOOK 1031 PG-00374			
	FULL MARKET VALUE	49,000		
			TOTAL TAX ---	890.96**
				DATE #1 09/30/15
				AMT DUE 890.96
*****				

STATE OF NEW YORK  
 COUNTY - St Lawrence  
 SCHOOL - Massena 1  
 TOWN - Massena  
 VILLAGE - Massena  
 SWIS - 405801

2 0 1 5 S C H O O L T A X R O L L  
 T A X A B L E SECTION OF THE ROLL - 1  
 OWNERS NAME SEQUENCE  
 UNIFORM PERCENT OF VALUE IS 100.00

PAGE 985  
 VALUATION DATE-JUL 01, 2014  
 TAXABLE STATUS DATE-MAR 01, 2015

TAX MAP PARCEL NUMBER	PROPERTY LOCATION & CLASS	ASSESSMENT	EXEMPTION CODE-----	SCHOOL
CURRENT OWNERS NAME	SCHOOL DISTRICT	LAND	TAX DESCRIPTION	TAXABLE VALUE
CURRENT OWNERS ADDRESS	PARCEL SIZE/GRID COORD	TOTAL	SPECIAL DISTRICTS	TAX AMOUNT
***** 9.042-3-10 *****				
9.042-3-10	11 Monroe Pkwy			ACCT 1- 46- 6 BILL 2316
Bombard Bruce	210 1 Family Res		Basic Star 41854	30,000
11 Monroe Pkwy	Massena 1 405801	7,500	Massena Central Sch	65,000 1,181.89
Massena, NY 13662	Lot 21 Blk 48	65,000		
	Homecroft Tr			
	FRNT 50.00 DPTH 160.00			
	EAST-0353696 NRTH-1802682			
	DEED BOOK 830 PG-00152			
	FULL MARKET VALUE	65,000		
			TOTAL TAX ---	636.40**
			DATE #1	09/30/15
			AMT DUE	636.40
***** 9.043-2-68 *****				
9.043-2-68	49 Roosevelt St			ACCT 1- 46- 7 BILL 2317
Bombard Jay	210 1 Family Res		Enhanced S 41834	48,000
Bombard Gloria	Massena 1 405801	6,300	Massena Central Sch	48,000 872.78
49 Roosevelt St	Lot 15 Blk 44	48,000		
Massena, NY 13662	Homecroft Tract			
	FRNT 81.00 DPTH 125.00			
	EAST-0354547 NRTH-1802074			
	DEED BOOK 614 PG-00568			
	FULL MARKET VALUE	48,000		
			TOTAL TAX ---	0.00**
***** 9.082-5-23 *****				
9.082-5-23	19 Amherst Rd			ACCT 1-301- 8 BILL 2318
Bond Tiffany	210 1 Family Res		Basic Star 41854	30,000
19 Amherst Rd	Massena 1 405801	6,600	Massena Central Sch	43,000 781.86
Massena, NY 13662	Lot 36	43,000		
	Buckeye Tract			
	Res One Family			
	FRNT 60.00 DPTH 125.00			
	BANK8888150			
	EAST-0354423 NRTH-1792939			
	DEED BOOK 2013 PG-9683			
	FULL MARKET VALUE	43,000		
			TOTAL TAX ---	236.37**
			DATE #1	09/30/15
			AMT DUE	236.37
***** 9.057-8-2 *****				
9.057-8-2	4 Hospital Dr			ACCT 1-153- 3 BILL 2319
Bond Travis J	210 1 Family Res		Basic Star 41854	30,000
4 Hospital Dr	Massena 1 405801	10,800	Massena Central Sch	64,000 1,163.70
Massena, NY 13662	Lot 10	64,000		
	Waterbury Tract			
	FRNT 50.00 DPTH 150.00			
	BANK8888111			
	EAST-0351278 NRTH-1799418			
	DEED BOOK 2014 PG-14603			
	FULL MARKET VALUE	64,000		
			TOTAL TAX ---	618.21**
			DATE #1	09/30/15

AMT DUE

618.21

\*\*\*\*\*

STATE OF NEW YORK  
 COUNTY - St Lawrence  
 SCHOOL - Massena 1  
 TOWN - Massena  
 VILLAGE - Massena  
 SWIS - 405801

2 0 1 5 S C H O O L T A X R O L L  
 T A X A B L E SECTION OF THE ROLL - 1  
 OWNERS NAME SEQUENCE  
 UNIFORM PERCENT OF VALUE IS 100.00

PAGE 986  
 VALUATION DATE-JUL 01, 2014  
 TAXABLE STATUS DATE-MAR 01, 2015

TAX MAP PARCEL NUMBER	PROPERTY LOCATION & CLASS	ASSESSMENT	EXEMPTION CODE-----	SCHOOL
CURRENT OWNERS NAME	SCHOOL DISTRICT	LAND	TAX DESCRIPTION	TAXABLE VALUE
CURRENT OWNERS ADDRESS	PARCEL SIZE/GRID COORD	TOTAL	SPECIAL DISTRICTS	TAX AMOUNT
*****				
9.051-2-45	60 Liberty Ave		9.051-2-45	*****
Booras Chris	230 3 Family Res		ACCT 1-367- 5	BILL 2320
11 Riverside Pkwy	Massena 1 405801	6,500	Massena Central Sch	53,000
Massena, NY 13662	Lot 28 Blk 31	53,000		
	P.g.r.			
	Res-Three Family			
	FRNT 75.00 DPTH 150.00			
	EAST-0357291 NRTH-1800644			
	DEED BOOK 2002 PG-17804			
	FULL MARKET VALUE	53,000		
			TOTAL TAX ---	963.69**
				DATE #1 09/30/15
				AMT DUE 963.69
*****				
9.051-3-28	100 Woodlawn Ave		9.051-3-28	*****
Booras Chris	230 3 Family Res		ACCT 1-526- 2	BILL 2321
11 Riverside Pkwy	Massena 1 405801	5,100	Massena Central Sch	51,700
Massena, NY 13662	Lot 8 Blk 23	51,700		
	P.g.r.			
	Res & Apts			
	FRNT 86.00 DPTH 82.00			
	EAST-0356355 NRTH-1800787			
	DEED BOOK 2002 PG-18912			
	FULL MARKET VALUE	51,700		
			TOTAL TAX ---	940.05**
				DATE #1 09/30/15
				AMT DUE 940.05
*****				
9.066-1-40	11 Riverside Pkwy		9.066-1-40	*****
Booras Chris	210 1 Family Res		ACCT 1- 9- 5. 3	BILL 2322
11 Riverside Pkwy	Massena 1 405801	27,000	Basic Star 41854	30,000
Massena, NY 13662	Lot 6 Blk A	150,000	Massena Central Sch	150,000
	Forest Hills Sub			
	Res-One Family			
	FRNT 90.00 DPTH 157.00			
	EAST-0352642 NRTH-1797581			
	DEED BOOK 2003 PG-23258			
	FULL MARKET VALUE	150,000		
			TOTAL TAX ---	2,181.94**
				DATE #1 09/30/15
				AMT DUE 2,181.94
*****				



STATE OF NEW YORK  
 COUNTY - St Lawrence  
 SCHOOL - Massena 1  
 TOWN - Massena  
 VILLAGE - Massena  
 SWIS - 405801

2 0 1 5 S C H O O L T A X R O L L  
 T A X A B L E SECTION OF THE ROLL - 1  
 OWNERS NAME SEQUENCE  
 UNIFORM PERCENT OF VALUE IS 100.00

TAX MAP PARCEL NUMBER	PROPERTY LOCATION & CLASS	ASSESSMENT	EXEMPTION CODE-----	SCHOOL
CURRENT OWNERS NAME	SCHOOL DISTRICT	LAND	TAX DESCRIPTION	TAXABLE VALUE
CURRENT OWNERS ADDRESS	PARCEL SIZE/GRID COORD	TOTAL	SPECIAL DISTRICTS	TAX AMOUNT
***** 9.067-12-7 *****				
9.067-12-7	24 Parker Ave			ACCT 1-202- 8
Booras Chris	311 Res vac land		Massena Central Sch	11,500
11 Riverside Pkwy	Massena 1 405801	11,500		
Massena, NY 13662	Lot No 6	11,500		
	Revier Tr			
	Vacant Lot			
	FRNT 60.00 DPTH 137.00			
	EAST-0357178 NRTH-1796712			
	DEED BOOK 2002 PG-10600			
	FULL MARKET VALUE	11,500		
			TOTAL TAX ---	209.10**
				DATE #1 09/30/15
				AMT DUE 209.10
***** 9.082-2-4 *****				
9.082-2-4	29 Colgate Dr			ACCT 1-578- 3
Booras Chris	210 1 Family Res		Massena Central Sch	42,000
11 Riverside Pkwy	Massena 1 405801	6,800		
Massena, NY 13662	Lot 110	42,000		
	Buckeye Tract			
	FRNT 65.00 DPTH 125.00			
	EAST-0353622 NRTH-1793038			
	DEED BOOK 2001 PG-15930			
	FULL MARKET VALUE	42,000		
			TOTAL TAX ---	763.68**
				DATE #1 09/30/15
				AMT DUE 763.68
***** 9.051-2-25 *****				
9.051-2-25	88 Liberty Ave			ACCT 1-570- 7
Booras Chris G	311 Res vac land		Massena Central Sch	5,600
11 Riverside Pkwy	Massena 1 405801	5,600		
Massena, NY 13662	Lot 14 Blk 31	5,600		
	P.g.r.			
	Residence-One Family			
	FRNT 50.00 DPTH 150.00			
	EAST-0356676 NRTH-1801009			
	DEED BOOK 2007 PG-1354			
	FULL MARKET VALUE	5,600		
			TOTAL TAX ---	101.82**
				DATE #1 09/30/15
				AMT DUE 101.82

\*\*\*\*\*

STATE OF NEW YORK  
 COUNTY - St Lawrence  
 SCHOOL - Massena 1  
 TOWN - Massena  
 VILLAGE - Massena  
 SWIS - 405801

2 0 1 5 S C H O O L T A X R O L L  
 T A X A B L E SECTION OF THE ROLL - 1  
 OWNERS NAME SEQUENCE  
 UNIFORM PERCENT OF VALUE IS 100.00

TAX MAP PARCEL NUMBER	PROPERTY LOCATION & CLASS	ASSESSMENT	EXEMPTION CODE-----	SCHOOL
CURRENT OWNERS NAME	SCHOOL DISTRICT	LAND	TAX DESCRIPTION	TAXABLE VALUE
CURRENT OWNERS ADDRESS	PARCEL SIZE/GRID COORD	TOTAL	SPECIAL DISTRICTS	TAX AMOUNT
*****				
9.082-3-7	33 Middlebury Ave			9.082-3-7 *****
Booras Chris G	210 1 Family Res		Massena Central Sch	ACCT 1-517- 8 BILL 2326
11 Riverside Pkwy	Massena 1 405801	6,800		42,000 763.68
Massena, NY 13662	Lot 79	42,000		
	Buckeye Tract			
	Residence One Family			
	FRNT 65.00 DPTH 125.00			
	EAST-0353881 NRTH-1793209			
	DEED BOOK 2010 PG-8262			
	FULL MARKET VALUE	42,000		
			TOTAL TAX ---	763.68**
				DATE #1 09/30/15
				AMT DUE 763.68
*****				
9.060-3-26	230 Center St			9.060-3-26 *****
Booras Chris George	210 1 Family Res		Massena Central Sch	ACCT 1-349- 6 BILL 2327
11 Riverside Pkwy	Massena 1 405801	5,400		31,000 563.67
Massena, NY 13662	Lot 24 Blk 3	31,000		
	P.g.r.			
	Residence One Family			
	FRNT 50.00 DPTH 140.00			
	EAST-0358131 NRTH-1799232			
	DEED BOOK 1107 PG-505			
	FULL MARKET VALUE	31,000		
			TOTAL TAX ---	563.67**
				DATE #1 09/30/15
				AMT DUE 563.67
*****				
9.067-12-6	20 Parker Ave			9.067-12-6 *****
Booras Chris George	230 3 Family Res		Massena Central Sch	ACCT 1-342- 1 BILL 2328
11 Riverside Pkwy	Massena 1 405801	6,900		46,000 836.41
Massena, NY 13662	Lot 4	46,000		
	Revier Tract			
	Residence-1 Family			
	FRNT 60.00 DPTH 135.00			
	EAST-0357149 NRTH-1796767			
	DEED BOOK 1107 PG-506			
	FULL MARKET VALUE	46,000		
			TOTAL TAX ---	836.41**
				DATE #1 09/30/15
				AMT DUE 836.41
*****				

STATE OF NEW YORK  
 COUNTY - St Lawrence  
 SCHOOL - Massena 1  
 TOWN - Massena  
 VILLAGE - Massena  
 SWIS - 405801

2 0 1 5 S C H O O L T A X R O L L  
 T A X A B L E SECTION OF THE ROLL - 1  
 OWNERS NAME SEQUENCE  
 UNIFORM PERCENT OF VALUE IS 100.00

TAX MAP PARCEL NUMBER	PROPERTY LOCATION & CLASS	ASSESSMENT	EXEMPTION CODE-----	SCHOOL
CURRENT OWNERS NAME	SCHOOL DISTRICT	LAND	TAX DESCRIPTION	TAXABLE VALUE
CURRENT OWNERS ADDRESS	PARCEL SIZE/GRID COORD	TOTAL	SPECIAL DISTRICTS	TAX AMOUNT
*****				
9.042-4-79	33 Kennedy Ct 210 1 Family Res		Enhanced S 41834	9.042-4-79
Booth Betty A	Massena 1 405801	6,300	Massena Central Sch	ACCT 1-565- 6
Bonno Mary J	Lot 22 Blk 51	60,000		
Kennedy, Neil & Martina w/LU	Homecroft Tr			
33 Kennedy Ct	FRNT 50.00 DPTH 120.00			
Massena, NY 13662	EAST-0354134 NRTH-1802858			
	DEED BOOK 2008 PG-9965			
	FULL MARKET VALUE	60,000		
TOTAL TAX ---				0.00**
*****				
9.060-7-30	8 Bayley Rd 210 1 Family Res		Basic Star 41854	9.060-7-30
Booth Karl	Massena 1 405801	6,100	Massena Central Sch	ACCT 1-449- 4
Booth Betty	Lot 4 Blk 106	54,000		
60 Grove St	Tyo Tract			
Massena, NY 13662	Residence One Family			
	FRNT 45.00 DPTH 130.00			
	EAST-0359668 NRTH-1797983			
	DEED BOOK 1023 PG-00682			
	FULL MARKET VALUE	54,000		
TOTAL TAX ---				436.39**
*****				
9.075-3-17	60 Grove St 210 1 Family Res		Massena Central Sch	9.075-3-17
Booth Karl T	Massena 1 405801	8,700		ACCT 1-505- 8
Booth Betty A	Lot 11-12	96,000		
60 Grove St	Mapleview Blk			
Massena, NY 13662	Res-One Family			
	FRNT 100.00 DPTH 154.00			
PRIOR OWNER ON 3/01/2015	EAST-0356371 NRTH-1795188			
Ferreira Robert	DEED BOOK 2015 PG-6869			
	FULL MARKET VALUE	96,000		
TOTAL TAX ---				1,745.56**
*****				
9.050-7-22	9 Kathleen St 210 1 Family Res		Basic Star 41854	9.050-7-22
Booth Steven P	Massena 1 405801	10,800	Massena Central Sch	ACCT 1-303- 1
9 Kathleen St	Lot 2 Blk E1	50,500		
Massena, NY 13662	Northview Tr			
	Residence One Family			
	FRNT 50.00 DPTH 150.00			
	EAST-0353209 NRTH-1801287			
	DEED BOOK 2013 PG-7944			
	FULL MARKET VALUE	50,500		
TOTAL TAX ---				372.75**
*****				
				DATE #1 09/30/15

AMT DUE 372.75

\*\*\*\*\*

STATE OF NEW YORK  
 COUNTY - St Lawrence  
 SCHOOL - Massena 1  
 TOWN - Massena  
 VILLAGE - Massena  
 SWIS - 405801

2 0 1 5 S C H O O L T A X R O L L  
 T A X A B L E SECTION OF THE ROLL - 1  
 OWNERS NAME SEQUENCE  
 UNIFORM PERCENT OF VALUE IS 100.00

PAGE 990  
 VALUATION DATE-JUL 01, 2014  
 TAXABLE STATUS DATE-MAR 01, 2015

TAX MAP PARCEL NUMBER	PROPERTY LOCATION & CLASS	ASSESSMENT	EXEMPTION CODE-----	SCHOOL
CURRENT OWNERS NAME	SCHOOL DISTRICT	LAND	TAX DESCRIPTION	TAXABLE VALUE
CURRENT OWNERS ADDRESS	PARCEL SIZE/GRID COORD	TOTAL	SPECIAL DISTRICTS	TAX AMOUNT
***** 9.066-5-15.1 *****				
9.066-5-15.1	26 Ransom Ave			ACCT 1-264- 1
Boots Charles R	210 1 Family Res		Basic Star 41854	BILL 2333
Cook Eileen	Massena 1 405801	24,600	Massena Central Sch	30,000
26 Ransom Ave	Part Lots 10 & 12 Blk A	139,000		2,527.42
Massena, NY 13662	Nightengale Tract			
	Residence-One Family			
	FRNT 145.00 DPTH 141.00			
	EAST-0353470 NRTH-1796135			
	DEED BOOK 1093 PG-616			
	FULL MARKET VALUE	139,000		
			TOTAL TAX ---	1,981.93**
				DATE #1 09/30/15
				AMT DUE 1,981.93
***** 9.051-4-30 *****				
9.051-4-30	38 Spruce St			ACCT 1- 48- 7
Boots Mary (LU)	210 1 Family Res		Enhanced S 41834	BILL 2334
38 Spruce St	Massena 1 405801	5,700	Massena Central Sch	47,000
Massena, NY 13662	Lot # 15	47,000		854.60
	Blk 24			
	Residence 1 Family			
	FRNT 50.00 DPTH 156.00			
	EAST-0355999 NRTH-1800719			
	DEED BOOK 1115 PG-255			
	FULL MARKET VALUE	47,000		
			TOTAL TAX ---	0.00**
***** 10.053-1-25 *****				
10.053-1-25	20 Randall Dr			ACCT 1- 1- 1
Boprey Richard A	210 1 Family Res		Basic Star 41854	BILL 2335
20 Randall Dr	Massena 1 405801	12,300	Massena Central Sch	30,000
Massena, NY 13662	Lot 16 Blk 43B	65,000		1,181.89
	Southern Devision			
	Res-One Family			
	FRNT 80.00 DPTH 125.00			
	EAST-0361244 NRTH-1798849			
	DEED BOOK 2007 PG-20333			
	FULL MARKET VALUE	65,000		
			TOTAL TAX ---	636.40**
				DATE #1 09/30/15
				AMT DUE 636.40
*****				

STATE OF NEW YORK  
 COUNTY - St Lawrence  
 SCHOOL - Massena 1  
 TOWN - Massena  
 VILLAGE - Massena  
 SWIS - 405801

2 0 1 5 S C H O O L T A X R O L L  
 T A X A B L E SECTION OF THE ROLL - 1  
 OWNERS NAME SEQUENCE  
 UNIFORM PERCENT OF VALUE IS 100.00

PAGE 991  
 VALUATION DATE-JUL 01, 2014  
 TAXABLE STATUS DATE-MAR 01, 2015

TAX MAP PARCEL NUMBER	PROPERTY LOCATION & CLASS	ASSESSMENT	EXEMPTION CODE-----	SCHOOL
CURRENT OWNERS NAME	SCHOOL DISTRICT	LAND	TAX DESCRIPTION	TAXABLE VALUE
CURRENT OWNERS ADDRESS	PARCEL SIZE/GRID COORD	TOTAL	SPECIAL DISTRICTS	TAX AMOUNT
***** 9.068-10-10 *****				
9.068-10-10	29 Malby Ave			ACCT 1-313- 8
Boprey Scott L	210 1 Family Res		Basic Star 41854	BILL 2336
29 Malby Ave	Massena 1 405801	6,500	Massena Central Sch	30,000
Massena, NY 13662	Lot 10 Blk 102	50,000		909.14
	Tyo Tract			
	Res-One Family			
	FRNT 53.00 DPTH 111.00			
	EAST-0359668 NRTH-1796739			
	DEED BOOK 2011 PG-13277			
	FULL MARKET VALUE	50,000		
			TOTAL TAX ---	363.65**
				DATE #1 09/30/15
				AMT DUE 363.65
***** 9.060-7-37 *****				
9.060-7-37	3 King St			ACCT 1-378- 2
Bordeau Pauline E	210 1 Family Res		Enhanced S 41834	BILL 2337
3 King St	Massena 1 405801	6,100	Massena Central Sch	56,000
Massena, NY 13662	Lot 17 Blk 106	56,000		1,018.24
	Tyo Tract			
	Res-1 Family W/vet Ex			
	FRNT 45.00 DPTH 130.00			
	EAST-0359544 NRTH-1797880			
	DEED BOOK 2005 PG-19170			
	FULL MARKET VALUE	56,000		
			TOTAL TAX ---	0.00**
***** 9.076-5-30 *****				
9.076-5-30	22 Stephenville St			ACCT 1-576- 3
Bordeau Richard	210 1 Family Res		Enhanced S 41834	BILL 2338
Bordeau Pauline	Massena 1 405801	13,600	Massena Central Sch	65,300
22 Stephenville St	Lots 3&4 Blk K	83,000		1,509.18
Massena, NY 13662-2703	Urban Estates			
	Residence One Family			
	FRNT 140.00 DPTH 100.00			
	EAST-0359476 NRTH-1795538			
	DEED BOOK 869 PG-00549			
	FULL MARKET VALUE	83,000		
			TOTAL TAX ---	404.18**
				DATE #1 09/30/15
				AMT DUE 404.18
*****				

STATE OF NEW YORK  
 COUNTY - St Lawrence  
 SCHOOL - Massena 1  
 TOWN - Massena  
 VILLAGE - Massena  
 SWIS - 405801

2 0 1 5 S C H O O L T A X R O L L  
 T A X A B L E SECTION OF THE ROLL - 1  
 OWNERS NAME SEQUENCE  
 UNIFORM PERCENT OF VALUE IS 100.00

PAGE 992  
 VALUATION DATE-JUL 01, 2014  
 TAXABLE STATUS DATE-MAR 01, 2015

TAX MAP PARCEL NUMBER	PROPERTY LOCATION & CLASS	ASSESSMENT	EXEMPTION CODE-----	SCHOOL
CURRENT OWNERS NAME	SCHOOL DISTRICT	LAND	TAX DESCRIPTION	TAXABLE VALUE
CURRENT OWNERS ADDRESS	PARCEL SIZE/GRID COORD	TOTAL	SPECIAL DISTRICTS	TAX AMOUNT
***** 9.041-1-2 *****				
20 Owl Ave				BILL 2339
9.041-1-2	210 1 Family Res		Basic Star 41854	30,000
Borgosz Gary F	Massena 1 405801	18,000	Massena Central Sch	2,727.43
Borgosz Susan A	Lot # 20	150,000		
20 Owl Ave	Madison Subdv			
Massena, NY 13662	FRNT 100.00 DPTH 195.00			
	ACRES 20.00			
	EAST-0351411 NRTH-1802086			
	DEED BOOK 2011 PG-9674			
	FULL MARKET VALUE	150,000		
			TOTAL TAX ---	2,181.94**
				DATE #1 09/30/15
				AMT DUE 2,181.94
***** 9.043-3-23 *****				
180 Jefferson Ave				ACCT 1-271- 9 BILL 2340
9.043-3-23	210 1 Family Res		Basic Star 41854	30,000
Borsellino Ann R	Massena 1 405801	6,700	Massena Central Sch	927.33
180 Jefferson Ave	Lot 59 Blk 49	51,000		
Massena, NY 13662	Homecroft Tract			
	FRNT 50.00 DPTH 120.00			
	EAST-0354917 NRTH-1802623			
	DEED BOOK 441 PG-00529			
	FULL MARKET VALUE	51,000		
			TOTAL TAX ---	381.84**
				DATE #1 09/30/15
				AMT DUE 381.84
***** 9.066-11-7 *****				
187 Allen St				ACCT 1- 49- 2 BILL 2341
9.066-11-7	210 1 Family Res		Enhanced S 41834	65,300
Boscoe James Robert	Massena 1 405801	17,500	Massena Central Sch	1,363.72
187 Allen St	Lot 14 Blk 1	75,000		
Massena, NY 13662	Phillips Tract			
	Residence 1 Family			
	FRNT 60.00 DPTH 140.00			
	EAST-0354173 NRTH-1796590			
	DEED BOOK 991 PG-00921			
	FULL MARKET VALUE	75,000		
			TOTAL TAX ---	258.72**
				DATE #1 09/30/15
				AMT DUE 258.72

\*\*\*\*\*

STATE OF NEW YORK  
 COUNTY - St Lawrence  
 SCHOOL - Massena 1  
 TOWN - Massena  
 VILLAGE - Massena  
 SWIS - 405801

2 0 1 5 S C H O O L T A X R O L L  
 T A X A B L E SECTION OF THE ROLL - 1  
 OWNERS NAME SEQUENCE  
 UNIFORM PERCENT OF VALUE IS 100.00

TAX MAP PARCEL NUMBER	PROPERTY LOCATION & CLASS	ASSESSMENT	EXEMPTION CODE-----	SCHOOL
CURRENT OWNERS NAME	SCHOOL DISTRICT	LAND	TAX DESCRIPTION	TAXABLE VALUE
CURRENT OWNERS ADDRESS	PARCEL SIZE/GRID COORD	TOTAL	SPECIAL DISTRICTS	TAX AMOUNT
***** 9.050-10-39 *****				
9.050-10-39	65 Beach St			ACCT 1-252- 8
Boslet Susan J	210 1 Family Res		Massena Central Sch	BILL 2342
65 Beach St	Massena 1 405801	6,400		
Massena, NY 13662	Residence One Family	49,000		
	FRNT 68.00 DPTH 110.00			
	BANK8888869			
	EAST-0354489 NRTH-1800560			
	DEED BOOK 2009 PG-17970			
	FULL MARKET VALUE	49,000		
			TOTAL TAX ---	890.96**
				DATE #1 09/30/15
				AMT DUE 890.96
***** 9.060-8-18 *****				
9.060-8-18	23 Tamarack St			ACCT 1- 49- 9
Bouchard Lana J	210 1 Family Res		Basic Star 41854	BILL 2343
23 Tamarack St	Massena 1 405801	5,200	Massena Central Sch	30,000
Massena, NY 13662	Lot 28	39,500		718.22
	Haskell Tract			
	Residence One Family			
	FRNT 50.00 DPTH 125.00			
	EAST-0358946 NRTH-1798255			
	DEED BOOK 00968 PG-00292			
	FULL MARKET VALUE	39,500		
			TOTAL TAX ---	172.73**
				DATE #1 09/30/15
				AMT DUE 172.73
***** 9.049-3-4 *****				
9.049-3-4	26 Hospital Dr			ACCT 1-517- 1
Bouchard Lynn R	210 1 Family Res		Basic Star 41854	BILL 2344
14722 State Highway 37	Massena 1 405801	10,800	Massena Central Sch	30,000
Massena, NY 13662	Lot 20	61,000		1,109.16
	Waterbury Farm			
	FRNT 50.00 DPTH 150.00			
	BANK8888289			
	EAST-0350963 NRTH-1799913			
	DEED BOOK 2014 PG-15470			
	FULL MARKET VALUE	61,000		
			TOTAL TAX ---	563.67**
				DATE #1 09/30/15
				AMT DUE 563.67

\*\*\*\*\*



STATE OF NEW YORK  
 COUNTY - St Lawrence  
 SCHOOL - Massena 1  
 TOWN - Massena  
 VILLAGE - Massena  
 SWIS - 405801

2 0 1 5 S C H O O L T A X R O L L  
 T A X A B L E SECTION OF THE ROLL - 1  
 OWNERS NAME SEQUENCE  
 UNIFORM PERCENT OF VALUE IS 100.00

PAGE 994  
 VALUATION DATE-JUL 01, 2014  
 TAXABLE STATUS DATE-MAR 01, 2015

TAX MAP PARCEL NUMBER	PROPERTY LOCATION & CLASS	ASSESSMENT	EXEMPTION CODE-----	SCHOOL
CURRENT OWNERS NAME	SCHOOL DISTRICT	LAND	TAX DESCRIPTION	TAXABLE VALUE
CURRENT OWNERS ADDRESS	PARCEL SIZE/GRID COORD	TOTAL	SPECIAL DISTRICTS	TAX AMOUNT
***** 9.082-3-13 *****				
9.082-3-13	20 Colgate Dr			ACCT 1-183- 3
Boucharde Megan	210 1 Family Res		Basic Star 41854	BILL 2345
20 Colgate Dr	Massena 1 405801	6,800	Massena Central Sch	30,000
Massena, NY 13662	Lot 91	42,000		763.68
	Buckeye Tract			
	Res One Family			
	FRNT 65.00 DPTH 125.00			
	BANK8888111			
	EAST-0353955 NRTH-1792868			
	DEED BOOK 2014 PG-2170			
	FULL MARKET VALUE	42,000		
			TOTAL TAX ---	218.19**
				DATE #1 09/30/15
				AMT DUE 218.19
***** 9.042-1-30 *****				
9.042-1-30	14 Owl Ave			ACCT 1-446-4.5
Boucharde Michael J	210 1 Family Res		Basic Star 41854	BILL 2346
14 Owl Ave	Massena 1 405801	28,300	Massena Central Sch	30,000
Massena, NY 13662	Lot #14	116,000		2,109.21
	Madison Subdiv.			
	FRNT 85.00 DPTH 198.00			
	EAST-0351881 NRTH-1802247			
	DEED BOOK 2014 PG-1433			
	FULL MARKET VALUE	116,000		
			TOTAL TAX ---	1,563.72**
				DATE #1 09/30/15
				AMT DUE 1,563.72
***** 9.067-6-16 *****				
9.067-6-16	23 Ridgewood Ave			ACCT 1-386- 9
Boudreau Joseph J	210 1 Family Res		Basic Star 41854	BILL 2347
Boudreau Anne M	Massena 1 405801	16,500	Massena Central Sch	30,000
23 Ridgewood Ave	Lot 21	84,000		1,527.36
Massena, NY 13662	Clary Tract			
	Residence 1 Family			
	FRNT 50.00 DPTH 145.00			
	EAST-0356505 NRTH-1796017			
	DEED BOOK 2005 PG-10603			
	FULL MARKET VALUE	84,000		
			TOTAL TAX ---	981.87**
				DATE #1 09/30/15
				AMT DUE 981.87
*****				

STATE OF NEW YORK  
 COUNTY - St Lawrence  
 SCHOOL - Massena 1  
 TOWN - Massena  
 VILLAGE - Massena  
 SWIS - 405801

2 0 1 5 S C H O O L T A X R O L L  
 T A X A B L E SECTION OF THE ROLL - 1  
 OWNERS NAME SEQUENCE  
 UNIFORM PERCENT OF VALUE IS 100.00

TAX MAP PARCEL NUMBER	PROPERTY LOCATION & CLASS	ASSESSMENT	EXEMPTION CODE-----	SCHOOL
CURRENT OWNERS NAME	SCHOOL DISTRICT	LAND	TAX DESCRIPTION	TAXABLE VALUE
CURRENT OWNERS ADDRESS	PARCEL SIZE/GRID COORD	TOTAL	SPECIAL DISTRICTS	TAX AMOUNT
***** 9.067-6-45 *****				
9.067-6-45	Ridgewood Ave			ACCT 1-347- 3
Boudreau Joseph J	311 Res vac land		Massena Central Sch	5,000
Boudreau Anne M	Massena 1 405801	5,000		
23 Ridgewood Ave	Lot 20	5,000		
Massena, NY 13662	Clary Tract			
	Vacant Lot			
	FRNT 50.00 DPTH 148.00			
	EAST-0356443 NRTH-1796008			
	DEED BOOK 2005 PG-10603			
	FULL MARKET VALUE	5,000		
			TOTAL TAX ---	90.91**
				DATE #1 09/30/15
				AMT DUE 90.91
***** 9.042-1-36 *****				
9.042-1-36	8 Owl Ave			ACCT 1-446-4.11
Boulais Andrew J	210 1 Family Res		Basic Star 41854	
Boulais Tiffany A	Massena 1 405801	27,600	Massena Central Sch	160,000
8 Owl Ave	Lot #8	160,000		
Massena, NY 13662	Madison Subdiv			
	FRNT 81.00 DPTH 194.00			
	EAST-0352350 NRTH-1802550			
	DEED BOOK 2009 PG-15868			
	FULL MARKET VALUE	160,000		
			TOTAL TAX ---	2,363.77**
				DATE #1 09/30/15
				AMT DUE 2,363.77
***** 9.068-13-21 *****				
9.068-13-21	41 Howard St			ACCT 1-360- 3
Bourdon Jeffrey	210 1 Family Res		Basic Star 41854	
Bourdon Melissa	Massena 1 405801	6,500	Massena Central Sch	64,000
41 Howard St	Lot 36	64,000		
Massena, NY 13662	Oakmont Tract			
	Residence-One Family			
	FRNT 50.00 DPTH 140.00			
	EAST-0358405 NRTH-1796302			
	DEED BOOK 2009 PG-11882			
	FULL MARKET VALUE	64,000		
			TOTAL TAX ---	618.21**
				DATE #1 09/30/15
				AMT DUE 618.21
*****				

STATE OF NEW YORK  
 COUNTY - St Lawrence  
 SCHOOL - Massena 1  
 TOWN - Massena  
 VILLAGE - Massena  
 SWIS - 405801

2 0 1 5 S C H O O L T A X R O L L  
 T A X A B L E SECTION OF THE ROLL - 1  
 OWNERS NAME SEQUENCE  
 UNIFORM PERCENT OF VALUE IS 100.00

TAX MAP PARCEL NUMBER	PROPERTY LOCATION & CLASS	ASSESSMENT	EXEMPTION CODE-----	SCHOOL
CURRENT OWNERS NAME	SCHOOL DISTRICT	LAND	TAX DESCRIPTION	TAXABLE VALUE
CURRENT OWNERS ADDRESS	PARCEL SIZE/GRID COORD	TOTAL	SPECIAL DISTRICTS	TAX AMOUNT
9.067-4-8	120 E Orvis St 433 Auto body		Massena Central Sch	60,000
Boutot Auto Sales, LLC	Massena 1 405801	20,900		
120 East Orvis St	Auto Sales/service	60,000		
Massena, NY 13662	FRNT 95.00 DPTH 117.00 EAST-0356617 NRTH-1796876 DEED BOOK 2008 PG-17568 FULL MARKET VALUE	60,000		
TOTAL TAX ---				1,090.97**
				DATE #1 09/30/15
				AMT DUE 1,090.97
9.068-9-5	10 Tracy St 210 1 Family Res		Massena Central Sch	48,000
Boutot Steve	Massena 1 405801	6,200		
Boutot Robin	Lot 5 Blk 103	48,000		
22 Allen Dr	Tyo Tract			
Massena, NY 13662	Residence-One Family FRNT 50.00 DPTH 125.00 EAST-0359477 NRTH-1797084 DEED BOOK 2002 PG-2936 FULL MARKET VALUE	48,000		
TOTAL TAX ---				872.78**
				DATE #1 09/30/15
				AMT DUE 872.78
9.060-11-28	29 Bayley Rd 210 1 Family Res		Massena Central Sch	32,000
Boutot Steve J	Massena 1 405801	6,200		
Boutot Robin A	Residence-One Family	32,000		
22 Allen Dr	FRNT 50.00 DPTH 125.00			
Massena, NY 13662-2219	EAST-0360248 NRTH-1798013 DEED BOOK 2006 PG-2884 FULL MARKET VALUE	32,000		
TOTAL TAX ---				581.85**
				DATE #1 09/30/15
				AMT DUE 581.85
9.067-12-22	23 Alvern Ave 210 1 Family Res		Massena Central Sch	78,000
Boutot Steven	Massena 1 405801	8,200		
Boutot Robin	Lots 62 & 63	78,000		
22 Allen Dr	Clary Tract			
Massena, NY 13662-2219	Residence-1 Family FRNT 150.00 DPTH 92.00 EAST-0357287 NRTH-1796031 DEED BOOK 2001 PG-12003 FULL MARKET VALUE	78,000		
TOTAL TAX ---				1,418.26**
				DATE #1 09/30/15
				AMT DUE 1,418.26

\*\*\*\*\*

STATE OF NEW YORK  
 COUNTY - St Lawrence  
 SCHOOL - Massena 1  
 TOWN - Massena  
 VILLAGE - Massena  
 SWIS - 405801

2 0 1 5 S C H O O L T A X R O L L  
 T A X A B L E SECTION OF THE ROLL - 1  
 OWNERS NAME SEQUENCE  
 UNIFORM PERCENT OF VALUE IS 100.00

TAX MAP PARCEL NUMBER	PROPERTY LOCATION & CLASS	ASSESSMENT	EXEMPTION CODE-----	SCHOOL
CURRENT OWNERS NAME	SCHOOL DISTRICT	LAND	TAX DESCRIPTION	TAXABLE VALUE
CURRENT OWNERS ADDRESS	PARCEL SIZE/GRID COORD	TOTAL	SPECIAL DISTRICTS	TAX AMOUNT
***** 9.067-4-7 *****				
122 A,B E Orvis St				ACCT 1-502- 6 BILL 2355
9.067-4-7	220 2 Family Res		Massena Central Sch	53,000 963.69
Boutot Steven J	Massena 1 405801	8,400		
Boutot Robin	Two Family Residence	53,000		
22 Allen Dr	FRNT 64.00 DPTH 344.00			
Massena, NY 13662-2219	EAST-0356667 NRTH-1796965			
	DEED BOOK 2008 PG-17867			
	FULL MARKET VALUE	53,000		
TOTAL TAX ---				963.69**
				DATE #1 09/30/15
				AMT DUE 963.69
***** 9.075-3-7 *****				
40 Grove St				ACCT 1-324- 1 BILL 2356
9.075-3-7	210 1 Family Res		Basic Star 41854	30,000
Bovay Chad R	Massena 1 405801	17,000	Massena Central Sch	78,000 1,418.26
Bovay Nina M	Lot 18 & 5 Ft Of Lot 17	78,000		
40 Grove St	Hyde Park			
Massena, NY 13662	Residence One Family			
	FRNT 55.00 DPTH 142.00			
	BANK8888830			
	EAST-0356072 NRTH-1795677			
	DEED BOOK 2008 PG-11699			
	FULL MARKET VALUE	78,000		
TOTAL TAX ---				872.77**
				DATE #1 09/30/15
				AMT DUE 872.77
***** 9.075-3-8 *****				
Grove St				ACCT 1-324- 2 BILL 2357
9.075-3-8	311 Res vac land		Massena Central Sch	3,800 69.09
Bovay Chad R	Massena 1 405801	3,800		
Bovay Nina M	1/2 Lot 1	3,800		
40 Grove St	Mapleview			
Massena, NY 13662	Vacant Lot			
	FRNT 25.00 DPTH 142.00			
	EAST-0356086 NRTH-1795640			
	DEED BOOK 2008 PG-11699			
	FULL MARKET VALUE	3,800		
TOTAL TAX ---				69.09**
				DATE #1 09/30/15
				AMT DUE 69.09

\*\*\*\*\*

STATE OF NEW YORK  
 COUNTY - St Lawrence  
 SCHOOL - Massena 1  
 TOWN - Massena  
 VILLAGE - Massena  
 SWIS - 405801

2 0 1 5 S C H O O L T A X R O L L  
 T A X A B L E SECTION OF THE ROLL - 1  
 OWNERS NAME SEQUENCE  
 UNIFORM PERCENT OF VALUE IS 100.00

PAGE 998  
 VALUATION DATE-JUL 01, 2014  
 TAXABLE STATUS DATE-MAR 01, 2015

TAX MAP PARCEL NUMBER	PROPERTY LOCATION & CLASS	ASSESSMENT	EXEMPTION CODE-----	SCHOOL
CURRENT OWNERS NAME	SCHOOL DISTRICT	LAND	TAX DESCRIPTION	TAXABLE VALUE
CURRENT OWNERS ADDRESS	PARCEL SIZE/GRID COORD	TOTAL	SPECIAL DISTRICTS	TAX AMOUNT
***** 9.083-7-33 *****				
9.083-7-33	12 Amherst Rd			ACCT 1-139- 9
Bovay Richard	210 1 Family Res		Massena Central Sch	BILL 2358
Bovay Catherine	Massena 1 405801	7,200		
163 Allen St	Lot 25	42,000		
Massena, NY 13662	Buckeye Tract			
	FRNT 65.00 DPTH 140.00			
	EAST-0354719 NRTH-1792835			
	DEED BOOK 925 PG-00546			
	FULL MARKET VALUE	42,000		
			TOTAL TAX ---	763.68**
				DATE #1 09/30/15
				AMT DUE 763.68
***** 9.066-11-3 *****				
9.066-11-3	163 Allen St			ACCT 1- 14- 1
Bovay Richard Jr	210 1 Family Res		Basic Star 41854	BILL 2359
Bovay Catherine	Massena 1 405801	16,900	Massena Central Sch	30,000
163 Allen St	Lot 10 Blk 1	74,000		
Massena, NY 13662	Phillips Tract			
	Residence 1 Family			
	FRNT 55.00 DPTH 140.00			
	EAST-0354047 NRTH-1796786			
	DEED BOOK 1007 PG-00612			
	FULL MARKET VALUE	74,000		
			TOTAL TAX ---	800.04**
				DATE #1 09/30/15
				AMT DUE 800.04
***** 9.042-12-13 *****				
9.042-12-13	26 Washington St			ACCT 1- 65- 6
Bowles James	210 1 Family Res		Basic Star 41854	BILL 2360
26 Washington St	Massena 1 405801	8,500	Massena Central Sch	30,000
Massena, NY 13662-0373	Lot 16 Blk 44	52,000		
	Homecroft Tr			
	FRNT 65.00 DPTH 120.00			
	BANK8888220			
	EAST-0354425 NRTH-1802146			
	DEED BOOK 2005 PG-13845			
	FULL MARKET VALUE	52,000		
			TOTAL TAX ---	400.02**
				DATE #1 09/30/15
				AMT DUE 400.02

\*\*\*\*\*

STATE OF NEW YORK  
 COUNTY - St Lawrence  
 SCHOOL - Massena 1  
 TOWN - Massena  
 VILLAGE - Massena  
 SWIS - 405801

2 0 1 5 S C H O O L T A X R O L L  
 T A X A B L E SECTION OF THE ROLL - 1  
 OWNERS NAME SEQUENCE  
 UNIFORM PERCENT OF VALUE IS 100.00

PAGE 999  
 VALUATION DATE-JUL 01, 2014  
 TAXABLE STATUS DATE-MAR 01, 2015

TAX MAP PARCEL NUMBER	PROPERTY LOCATION & CLASS	ASSESSMENT	EXEMPTION CODE-----	SCHOOL
CURRENT OWNERS NAME	SCHOOL DISTRICT	LAND	TAX DESCRIPTION	TAXABLE VALUE
CURRENT OWNERS ADDRESS	PARCEL SIZE/GRID COORD	TOTAL	SPECIAL DISTRICTS	TAX AMOUNT
***** 9.060-11-16 *****				
9.060-11-16	Malby Ave 311 Res vac land		Massena Central Sch	3,000
Boyce John	Massena 1 405801	3,000		
Boyce Sonya	Lot 18	3,000		
120 River Dr	Southern Development			
Massena, NY 13662	Vacant Residential Lot			
	FRNT 50.00 DPTH 143.00			
	EAST-0360336 NRTH-1798533			
	DEED BOOK 1039 PG-00507			
	FULL MARKET VALUE	3,000		
			TOTAL TAX ---	54.55**
			DATE #1	09/30/15
			AMT DUE	54.55
***** 9.060-11-5 *****				
9.060-11-5	333 E Orvis St 311 Res vac land		Massena Central Sch	7,600
Boyce John R	Massena 1 405801	7,600		
120 River Dr	Lot 10 & 25 Blk 4	7,600		
Massena, NY 13662	Syakos Tract			
	Residence-One Family			
	FRNT 50.00 DPTH 250.00			
	EAST-0360230 NRTH-1798872			
	DEED BOOK 906 PG-00697			
	FULL MARKET VALUE	7,600		
			TOTAL TAX ---	138.19**
			DATE #1	09/30/15
			AMT DUE	138.19
***** 9.060-11-6 *****				
9.060-11-6	335 E Orvis St 311 Res vac land		Massena Central Sch	5,600
Boyce John R	Massena 1 405801	5,600		
120 River Dr	Lot 11 Blk 4	5,600		
Massena, NY 13662	Syakos Tract			
	Vacant Lot			
	FRNT 50.00 DPTH 125.00			
	EAST-0360265 NRTH-1798906			
	DEED BOOK 920 PG-01128			
	FULL MARKET VALUE	5,600		
			TOTAL TAX ---	101.82**
			DATE #1	09/30/15
			AMT DUE	101.82
*****				

STATE OF NEW YORK  
 COUNTY - St Lawrence  
 SCHOOL - Massena 1  
 TOWN - Massena  
 VILLAGE - Massena  
 SWIS - 405801

2 0 1 5 S C H O O L T A X R O L L  
 T A X A B L E SECTION OF THE ROLL - 1  
 OWNERS NAME SEQUENCE  
 UNIFORM PERCENT OF VALUE IS 100.00

PAGE 1000  
 VALUATION DATE-JUL 01, 2014  
 TAXABLE STATUS DATE-MAR 01, 2015

TAX MAP PARCEL NUMBER	PROPERTY LOCATION & CLASS	ASSESSMENT	EXEMPTION CODE-----	SCHOOL
CURRENT OWNERS NAME	SCHOOL DISTRICT	LAND	TAX DESCRIPTION	TAXABLE VALUE
CURRENT OWNERS ADDRESS	PARCEL SIZE/GRID COORD	TOTAL	SPECIAL DISTRICTS	TAX AMOUNT
***** 9.060-11-11 *****				
9.060-11-11	Malby Ave			ACCT 1- 22- 6
Boyce John R	311 Res vac land		Massena Central Sch	2,900
120 River Dr	Massena 1 405801	2,900		
Massena, NY 13662	Lot 26 Blk 4	2,900		
	Syakos Tract			
	Vacant Residential Lot			
	FRNT 50.00 DPTH 135.00			
	EAST-0360370 NRTH-1798814			
	DEED BOOK 927 PG-00406			
	FULL MARKET VALUE	2,900		
			TOTAL TAX ---	52.73**
				DATE #1 09/30/15
				AMT DUE 52.73
***** 9.060-11-14 *****				
9.060-11-14	Malby Ave			ACCT 1-113- 6
Boyce John R	311 Res vac land		Massena Central Sch	2,700
Boyce Sonya	Massena 1 405801	2,700		
120 River Dr	Lot 20 Blk 5	2,700		
Massena, NY 13662	Southern Development			
	Vacant Residential Lot			
	FRNT 50.00 DPTH 120.00			
	EAST-0360411 NRTH-1798623			
	DEED BOOK 1039 PG-00507			
	FULL MARKET VALUE	2,700		
			TOTAL TAX ---	49.09**
				DATE #1 09/30/15
				AMT DUE 49.09
***** 9.060-11-15 *****				
9.060-11-15	Malby Ave			ACCT 1-113- 4
Boyce John R	311 Res vac land		Massena Central Sch	2,700
Boyce Sonya	Massena 1 405801	2,700		
120 River Dr	Lot 19 Blk 5	2,700		
Massena, NY 13662	Southern Development			
	Vacant Residential Lot			
	FRNT 50.00 DPTH 120.00			
	EAST-0360370 NRTH-1798574			
	DEED BOOK 1039 PG-00507			
	FULL MARKET VALUE	2,700		
			TOTAL TAX ---	49.09**
				DATE #1 09/30/15
				AMT DUE 49.09

\*\*\*\*\*



STATE OF NEW YORK  
 COUNTY - St Lawrence  
 SCHOOL - Massena 1  
 TOWN - Massena  
 VILLAGE - Massena  
 SWIS - 405801

2 0 1 5 S C H O O L T A X R O L L  
 T A X A B L E SECTION OF THE ROLL - 1  
 OWNERS NAME SEQUENCE  
 UNIFORM PERCENT OF VALUE IS 100.00

PAGE 1001  
 VALUATION DATE-JUL 01, 2014  
 TAXABLE STATUS DATE-MAR 01, 2015

TAX MAP PARCEL NUMBER	PROPERTY LOCATION & CLASS	ASSESSMENT	EXEMPTION CODE-----	SCHOOL
CURRENT OWNERS NAME	SCHOOL DISTRICT	LAND	TAX DESCRIPTION	TAXABLE VALUE
CURRENT OWNERS ADDRESS	PARCEL SIZE/GRID COORD	TOTAL	SPECIAL DISTRICTS	TAX AMOUNT
***** 9.060-11-43 *****				
9.060-11-43	Malby Ave			ACCT 1-544- 9
Boyce John R	311 Res vac land		Massena Central Sch	4,000
Boyce Sonya	Massena 1 405801	4,000		
120 River Dr	Split 11/05	4,000		
Massena, NY 13662	Notes			
	Vac Land-Paper St R.o.w.			
	FRNT 50.00 DPTH 670.00			
	ACRES 0.73			
	EAST-0360371 NRTH-1798702			
	DEED BOOK 2005 PG-19173			
	FULL MARKET VALUE	4,000		
			TOTAL TAX ---	72.73**
				DATE #1 09/30/15
				AMT DUE 72.73
***** 9.060-11-12 *****				
9.060-11-12	Malby Ave			ACCT 1-144- 8
Boyce John R Jr	311 Res vac land		Massena Central Sch	2,900
120 River Dr	Massena 1 405801	2,900		
Massena, NY 13662	Lot 24 Blk 4	2,900		
	So. Dev.			
	Vacant Lot			
	FRNT 50.00 DPTH 135.00			
	EAST-0360297 NRTH-1798741			
	DEED BOOK 1018 PG-00334			
	FULL MARKET VALUE	2,900		
			TOTAL TAX ---	52.73**
				DATE #1 09/30/15
				AMT DUE 52.73
***** 9.076-6-23 *****				
9.076-6-23	10 Urban Dr			ACCT 1-118-6.1
Boyce John R Jr	210 1 Family Res		Massena Central Sch	89,000
120 River Dr	Massena 1 405801	15,700		
Massena, NY 13662	Lot 1 And 32 Ft Lot 2	89,000		
	Blk D - Urban Est			
	FRNT 165.00 DPTH 114.00			
	EAST-0360316 NRTH-1794220			
	DEED BOOK 909 PG-01124			
	FULL MARKET VALUE	89,000		
			TOTAL TAX ---	1,618.28**
				DATE #1 09/30/15
				AMT DUE 1,618.28

\*\*\*\*\*

STATE OF NEW YORK  
 COUNTY - St Lawrence  
 SCHOOL - Massena 1  
 TOWN - Massena  
 VILLAGE - Massena  
 SWIS - 405801

2 0 1 5 S C H O O L T A X R O L L  
 T A X A B L E SECTION OF THE ROLL - 1  
 OWNERS NAME SEQUENCE  
 UNIFORM PERCENT OF VALUE IS 100.00

PAGE 1002  
 VALUATION DATE-JUL 01, 2014  
 TAXABLE STATUS DATE-MAR 01, 2015

TAX MAP PARCEL NUMBER	PROPERTY LOCATION & CLASS	ASSESSMENT	EXEMPTION CODE-----	SCHOOL
CURRENT OWNERS NAME	SCHOOL DISTRICT	LAND	TAX DESCRIPTION	TAXABLE VALUE
CURRENT OWNERS ADDRESS	PARCEL SIZE/GRID COORD	TOTAL	SPECIAL DISTRICTS	TAX AMOUNT
***** 9.060-8-13 *****				
9.060-8-13	268 E Orvis St			ACCT 1- 54- 4
Boyce Pauline	484 1 use sm bld		Massena Central Sch	87,000
17 Baldwin St	Massena 1 405801	23,000		
Massena, NY 13662	Lots 11-12 & 10Ft Lot 13	87,000		
	Haskell Tract			
	Craft Shop & Storage			
	FRNT 110.00 DPTH 125.00			
	EAST-0358907 NRTH-1798094			
	DEED BOOK 424 PG-00458			
	FULL MARKET VALUE	87,000		
			TOTAL TAX ---	1,581.91**
				DATE #1 09/30/15
				AMT DUE 1,581.91
***** 9.057-3-6 *****				
9.057-3-6	17 Baldwin Ave			ACCT 1-515- 1
Boyce Pauline S	210 1 Family Res		Enhanced S 41834	
17 Baldwin Ave	Massena 1 405801	23,900	Massena Central Sch	83,000
Massena, NY 13662-1035	Lot 18 Blk 701B	83,000		
	Newton Estates			
	Residence-One Family			
	FRNT 91.50 DPTH 120.00			
	EAST-0349624 NRTH-1799098			
	DEED BOOK 2006 PG-19662			
	FULL MARKET VALUE	83,000		
			TOTAL TAX ---	404.18**
				DATE #1 09/30/15
				AMT DUE 404.18
***** 9.060-8-62.1 *****				
9.060-8-62.1	6, 8 River St			ACCT 1- 69- 8
Boychuck Michael J	210 1 Family Res		Massena Central Sch	61,000
6 River St	Massena 1 405801	6,600		
Massena, NY 13662	Lots 5 & 7	61,000		
	PARCELS COMBINED 7/2008			
	133' WF 295' RF			
	FRNT 295.00 DPTH 148.00			
	EAST-0358133 NRTH-1798015			
	DEED BOOK 2012 PG-3187			
	FULL MARKET VALUE	61,000		
			TOTAL TAX ---	1,109.16**
				DATE #1 09/30/15
				AMT DUE 1,109.16

\*\*\*\*\*

STATE OF NEW YORK  
 COUNTY - St Lawrence  
 SCHOOL - Massena 1  
 TOWN - Massena  
 VILLAGE - Massena  
 SWIS - 405801

2 0 1 5 S C H O O L T A X R O L L  
 T A X A B L E SECTION OF THE ROLL - 1  
 OWNERS NAME SEQUENCE  
 UNIFORM PERCENT OF VALUE IS 100.00

PAGE 1003  
 VALUATION DATE-JUL 01, 2014  
 TAXABLE STATUS DATE-MAR 01, 2015

TAX MAP PARCEL NUMBER	PROPERTY LOCATION & CLASS	ASSESSMENT	EXEMPTION CODE-----	SCHOOL
CURRENT OWNERS NAME	SCHOOL DISTRICT	LAND	TAX DESCRIPTION	TAXABLE VALUE
CURRENT OWNERS ADDRESS	PARCEL SIZE/GRID COORD	TOTAL	SPECIAL DISTRICTS	TAX AMOUNT
*****				
9.051-9-11	40 Ames St			9.051-9-11
Boyчук Michael J	210 1 Family Res		Massena Central Sch	ACCT 1-460- 1
6 River St	Massena 1 405801	6,000		BILL 2373
Massena, NY 13662	Lot 5	59,000		1,072.79
	Bondstow Tract			
	Residence-One Family			
	FRNT 50.00 DPTH 120.00			
	EAST-0355008 NRTH-1801119			
	DEED BOOK 2006 PG-9107			
	FULL MARKET VALUE	59,000		
			TOTAL TAX ---	1,072.79**
				DATE #1 09/30/15
				AMT DUE 1,072.79
*****				
9.060-8-39	12 Tamarack St			9.060-8-39
Boyden Stacy M	210 1 Family Res		Basic Star 41854	ACCT 1-122- 2
12 Tamarack St	Massena 1 405801	5,200	Massena Central Sch	BILL 2374
Massena, NY 13662	Lot 36	44,000		30,000
	Haskell Tr2			800.05
	Residence 1 Family			
	FRNT 50.00 DPTH 125.00			
	EAST-0358602 NRTH-1798275			
	DEED BOOK 2007 PG-16953			
	FULL MARKET VALUE	44,000		
			TOTAL TAX ---	254.56**
				DATE #1 09/30/15
				AMT DUE 254.56
*****				
9.074-14-3	69 Prospect Ave			9.074-14-3
Boyea Kathleen	210 1 Family Res		Basic Star 41854	ACCT 1-356- 1
69 Prospect Ave	Massena 1 405801	27,100	Massena Central Sch	BILL 2375
Massena, NY 13662	Lot 10 & N Pt Of Lot 9	90,000		30,000
	Blk 337			1,636.46
	Res-One Family			
	FRNT 105.00 DPTH 140.00			
	BANK8888209			
	EAST-0354183 NRTH-1794762			
	DEED BOOK 2009 PG-10200			
	FULL MARKET VALUE	90,000		
			TOTAL TAX ---	1,090.97**
				DATE #1 09/30/15
				AMT DUE 1,090.97
*****				

STATE OF NEW YORK  
 COUNTY - St Lawrence  
 SCHOOL - Massena 1  
 TOWN - Massena  
 VILLAGE - Massena  
 SWIS - 405801

2 0 1 5 S C H O O L T A X R O L L  
 T A X A B L E SECTION OF THE ROLL - 1  
 OWNERS NAME SEQUENCE  
 UNIFORM PERCENT OF VALUE IS 100.00

PAGE 1004  
 VALUATION DATE-JUL 01, 2014  
 TAXABLE STATUS DATE-MAR 01, 2015

TAX MAP PARCEL NUMBER	PROPERTY LOCATION & CLASS	ASSESSMENT	EXEMPTION CODE-----	SCHOOL
CURRENT OWNERS NAME	SCHOOL DISTRICT	LAND	TAX DESCRIPTION	TAXABLE VALUE
CURRENT OWNERS ADDRESS	PARCEL SIZE/GRID COORD	TOTAL	SPECIAL DISTRICTS	TAX AMOUNT
*****				
9.083-6-44	252 Prospect Ave			9.083-6-44
Boyea Linda M	210 1 Family Res	7,500	Massena Central Sch	ACCT 1-545- 5
252 Prospect Ave	Massena 1 405801	69,000		BILL 2376
Massena, NY 13662	Lot 3 Blk 20			1,254.62
	Nightengale Tract			
	FRNT 75.00 DPTH 138.00			
	BANK8888830			
	EAST-0355174 NRTH-1793101			
	DEED BOOK 2003 PG-8282			
	FULL MARKET VALUE	69,000		
			TOTAL TAX ---	1,254.62**
				DATE #1 09/30/15
				AMT DUE 1,254.62
*****				
9.082-5-18	29 Amherst Rd			9.082-5-18
Boyea Rita M (LU)	210 1 Family Res	6,800	Basic Star 41854	ACCT 1- 27- 2
Boyea Susan A	Massena 1 405801	42,000	Massena Central Sch	BILL 2377
29 Amherst Rd	Lot 41			30,000
Massena, NY 13662	Buckeye Tract			763.68
	Res-One Family			
	FRNT 65.00 DPTH 125.00			
	EAST-0354252 NRTH-1793212			
	DEED BOOK 2004 PG-19346			
	FULL MARKET VALUE	42,000		
			TOTAL TAX ---	218.19**
				DATE #1 09/30/15
				AMT DUE 218.19
*****				
9.066-7-10	14 Nightengale Ave			9.066-7-10
Boyea Vincent E	210 1 Family Res	29,100	Enhanced S 41834	ACCT 1-514- 4
Boyea Louise I	Massena 1 405801	138,000	Massena Central Sch	BILL 2378
14 Nightengale Ave	Lots 3 & 4 Blk A			65,300
Massena, NY 13662	Westwood Tract			2,509.24
	Residence - 1 Family			
	FRNT 130.00 DPTH 140.00			
	EAST-0352601 NRTH-1796184			
	DEED BOOK 2009 PG-2351			
	FULL MARKET VALUE	138,000		
			TOTAL TAX ---	1,404.24**
				DATE #1 09/30/15
				AMT DUE 1,404.24
*****				

STATE OF NEW YORK  
 COUNTY - St Lawrence  
 SCHOOL - Massena 1  
 TOWN - Massena  
 VILLAGE - Massena  
 SWIS - 405801

2 0 1 5 S C H O O L T A X R O L L  
 T A X A B L E SECTION OF THE ROLL - 1  
 OWNERS NAME SEQUENCE  
 UNIFORM PERCENT OF VALUE IS 100.00

PAGE 1005  
 VALUATION DATE-JUL 01, 2014  
 TAXABLE STATUS DATE-MAR 01, 2015

TAX MAP PARCEL NUMBER	PROPERTY LOCATION & CLASS	ASSESSMENT	EXEMPTION CODE-----	SCHOOL
CURRENT OWNERS NAME	SCHOOL DISTRICT	LAND	TAX DESCRIPTION	TAXABLE VALUE
CURRENT OWNERS ADDRESS	PARCEL SIZE/GRID COORD	TOTAL	SPECIAL DISTRICTS	TAX AMOUNT
***** 9.051-9-12 *****				
52 Ames St				ACCT 1- 55- 7 BILL 2379
9.051-9-12	210 1 Family Res		Enhanced S 41834	54,000
Boyer Henry F (LU)	Massena 1 405801	6,800	Massena Central Sch	54,000
Boyer Elizabeth (LU)	Lot 4	54,000		981.88
Boyer Trust	Bondstow Tract			
52 Ames St	Residence-1 Fam W/lu			
Massena, NY 13662	FRNT 70.00 DPTH 120.00			
	EAST-0355052 NRTH-1801148			
	DEED BOOK 1069 PG-234			
	FULL MARKET VALUE	54,000		
			TOTAL TAX ---	0.00**
***** 9.042-2-30 *****				
251 N Main St				ACCT 1- 56- 1 BILL 2380
9.042-2-30	210 1 Family Res		Enhanced S 41834	53,000
Boyer Robert (LU)	Massena 1 405801	6,700	Massena Central Sch	53,000
Boyer Catherine (LU)	Lot 7 Blk 49	53,000		963.69
251 N Main Street	Homecroft Tract			
Massena, NY 13662	FRNT 50.00 DPTH 120.00			
	EAST-0353157 NRTH-1802515			
	DEED BOOK 2002 PG-4004			
	FULL MARKET VALUE	53,000		
			TOTAL TAX ---	0.00**
***** 9.051-3-32 *****				
120 Woodlawn Ave				ACCT 1-480- 6 BILL 2381
9.051-3-32	220 2 Family Res		Enhanced S 41834	54,000
Boyer Wayne	Massena 1 405801	5,000	Massena Central Sch	54,000
Boyer Sandra L	Lot 4 Blk 23	54,000		981.88
120 Woodlawn Ave	P.g.r.			
Massena, NY 13662	2 Fam Res / Land Contract			
	FRNT 80.00 DPTH 86.00			
	EAST-0356084 NRTH-1800942			
	DEED BOOK 1054 PG-805			
	FULL MARKET VALUE	54,000		
			TOTAL TAX ---	0.00**
***** 9.082-6-6 *****				
113 W Hatfield St				ACCT 1-507- 4 BILL 2382
9.082-6-6	210 1 Family Res		Basic Star 41854	30,000
Brabaw Matthew J	Massena 1 405801	14,700	Massena Central Sch	70,000
Brabaw Jessica A	FRNT 80.00 DPTH 200.00	70,000		1,272.80
113 W Hatfield St	BANK8888830			
Massena, NY 13662	EAST-0354357 NRTH-1792147			
	DEED BOOK 2006 PG-18947			
	FULL MARKET VALUE	70,000		
			TOTAL TAX ---	727.31**
			DATE #1	09/30/15
			AMT DUE	727.31
*****				

STATE OF NEW YORK  
 COUNTY - St Lawrence  
 SCHOOL - Massena 1  
 TOWN - Massena  
 VILLAGE - Massena  
 SWIS - 405801

2 0 1 5 S C H O O L T A X R O L L  
 T A X A B L E SECTION OF THE ROLL - 1  
 OWNERS NAME SEQUENCE  
 UNIFORM PERCENT OF VALUE IS 100.00

PAGE 1006  
 VALUATION DATE-JUL 01, 2014  
 TAXABLE STATUS DATE-MAR 01, 2015

TAX MAP PARCEL NUMBER	PROPERTY LOCATION & CLASS	ASSESSMENT	EXEMPTION CODE-----	SCHOOL
CURRENT OWNERS NAME	SCHOOL DISTRICT	LAND	TAX DESCRIPTION	TAXABLE VALUE
CURRENT OWNERS ADDRESS	PARCEL SIZE/GRID COORD	TOTAL	SPECIAL DISTRICTS	TAX AMOUNT
***** 9.050-4-3 *****				
9.050-4-3	62 Stoughton Ave			ACCT 1-233- 1
Bradford Brenda M	210 1 Family Res		Basic Star 41854	BILL 2383
62 Stoughton Ave	Massena 1 405801	6,600	Massena Central Sch	30,000
Massena, NY 13662	Lot 2	51,500		936.42
	Hatfield Dev			
	Res-One Family			
	FRNT 60.00 DPTH 125.00			
	BANK8888111			
	EAST-0353895 NRTH-1801114			
	DEED BOOK 2001 PG-16615			
	FULL MARKET VALUE	51,500		
			TOTAL TAX ---	390.93**
				DATE #1 09/30/15
				AMT DUE 390.93
***** 9.042-6-10 *****				
9.042-6-10	9 Washington St			ACCT 1-533- 4
Bradish Bruce A	210 1 Family Res		Basic Star 41854	BILL 2384
Susice Teena J	Massena 1 405801	7,100	Massena Central Sch	30,000
9 Washington St	Lot 17 Blk 45	53,000		963.69
Massena, NY 13662	Homecroft Tr			
	FRNT 50.00 DPTH 135.00			
	EAST-0353876 NRTH-1802061			
	DEED BOOK 2011 PG-18246			
	FULL MARKET VALUE	53,000		
			TOTAL TAX ---	418.20**
				DATE #1 09/30/15
				AMT DUE 418.20
***** 9.051-9-29 *****				
9.051-9-29	69 Chase St			ACCT 1- 95- 7
Bradish Kelly P	210 1 Family Res		Basic Star 41854	BILL 2385
69 Chase St	Massena 1 405801	6,000	Massena Central Sch	30,000
Massena, NY 13662	Lot 7 Blk 33	39,000		709.13
	P.g.r.			
	Residence-One Family			
	FRNT 50.00 DPTH 120.00			
	EAST-0355447 NRTH-1801247			
	DEED BOOK 2011 PG-16718			
	FULL MARKET VALUE	39,000		
			TOTAL TAX ---	163.64**
				DATE #1 09/30/15
				AMT DUE 163.64
*****				

STATE OF NEW YORK  
 COUNTY - St Lawrence  
 SCHOOL - Massena 1  
 TOWN - Massena  
 VILLAGE - Massena  
 SWIS - 405801

2 0 1 5 S C H O O L T A X R O L L  
 T A X A B L E SECTION OF THE ROLL - 1  
 OWNERS NAME SEQUENCE  
 UNIFORM PERCENT OF VALUE IS 100.00

PAGE 1007  
 VALUATION DATE-JUL 01, 2014  
 TAXABLE STATUS DATE-MAR 01, 2015

TAX MAP PARCEL NUMBER	PROPERTY LOCATION & CLASS	ASSESSMENT	EXEMPTION CODE-----	SCHOOL
CURRENT OWNERS NAME	SCHOOL DISTRICT	LAND	TAX DESCRIPTION	TAXABLE VALUE
CURRENT OWNERS ADDRESS	PARCEL SIZE/GRID COORD	TOTAL	SPECIAL DISTRICTS	TAX AMOUNT
*****				
9.075-3-27	35 Bowers St			9.075-3-27
Bradish Michael W	210 1 Family Res		Basic Star 41854	ACCT 1-335- 5
35 Bowers St	Massena 1 405801	7,300	Massena Central Sch	BILL 2386
Massena, NY 13662	Lot #21	76,000		30,000
	Mapleview Tract			1,381.90
	Residence 1 Family			
	FRNT 82.00 DPTH 139.00			
	BANK8888111			
	EAST-0356504 NRTH-1794761			
	DEED BOOK 2012 PG-15258			
	FULL MARKET VALUE	76,000		
			TOTAL TAX ---	836.41**
				DATE #1 09/30/15
				AMT DUE 836.41
*****				
9.082-2-15	5 Colgate Dr			9.082-2-15
Bradish Stephen	210 1 Family Res		Basic Star 41854	ACCT 1-577- 8
Bradish Kathleen	Massena 1 405801	6,800	Massena Central Sch	BILL 2387
5 Colgate Dr	Lot 99	54,600		30,000
Massena, NY 13662	Buckeye Tract			992.79
	Res-One Family			
	FRNT 65.00 DPTH 125.00			
	EAST-0353970 NRTH-1792400			
	DEED BOOK 1040 PG-00148			
	FULL MARKET VALUE	54,600		
			TOTAL TAX ---	447.30**
				DATE #1 09/30/15
				AMT DUE 447.30
*****				
9.060-3-18	17 Somerset Ave			9.060-3-18
Bradley Jane M	210 1 Family Res		Massena Central Sch	ACCT 1-563- 4
17 Somerset Ave	Massena 1 405801	5,600		BILL 2388
Massena, NY 13662	Lot 8 Blk 3	48,000		872.78
	P.g.r.			
	Res-One Family			
	FRNT 50.00 DPTH 125.00			
	BANK8888830			
	EAST-0357842 NRTH-1799402			
	DEED BOOK 2008 PG-3582			
	FULL MARKET VALUE	48,000		
			TOTAL TAX ---	872.78**
				DATE #1 09/30/15
				AMT DUE 872.78
*****				

STATE OF NEW YORK  
 COUNTY - St Lawrence  
 SCHOOL - Massena 1  
 TOWN - Massena  
 VILLAGE - Massena  
 SWIS - 405801

2 0 1 5 S C H O O L T A X R O L L  
 T A X A B L E SECTION OF THE ROLL - 1  
 OWNERS NAME SEQUENCE  
 UNIFORM PERCENT OF VALUE IS 100.00

PAGE 1008  
 VALUATION DATE-JUL 01, 2014  
 TAXABLE STATUS DATE-MAR 01, 2015

TAX MAP PARCEL NUMBER	PROPERTY LOCATION & CLASS	ASSESSMENT	EXEMPTION CODE-----	SCHOOL
CURRENT OWNERS NAME	SCHOOL DISTRICT	LAND	TAX DESCRIPTION	TAXABLE VALUE
CURRENT OWNERS ADDRESS	PARCEL SIZE/GRID COORD	TOTAL	SPECIAL DISTRICTS	TAX AMOUNT
***** 9.068-12-31 *****				
15 Talcott St				ACCT 1-126- 6 BILL 2389
9.068-12-31	210 1 Family Res		Basic Star 41854	30,000
Brailsford Jennifer L	Massena 1 405801	6,500	Massena Central Sch	71,000 1,290.98
15 Talcott St	Lot 3 Blk 10	71,000		
Massena, NY 13662	R.v.t. Residence-One Family FRNT 50.00 DPTH 140.00 BANK8888830 EAST-0358388 NRTH-1797037 DEED BOOK 2011 PG-17516 FULL MARKET VALUE			
TOTAL TAX ---				745.49**
				DATE #1 09/30/15
				AMT DUE 745.49
***** 9.068-11-13 *****				
10 Malby Ave				ACCT 1- 19- 2 BILL 2390
9.068-11-13	210 1 Family Res		Basic Star 41854	30,000
Brainard Amy L	Massena 1 405801	5,500	Massena Central Sch	48,000 872.78
Mark Bogdan Re Payee	Lot 11 Blk 111	48,000		
PO Box 611	Tyo Tract			
Massena, NY 13662	Residence-One Family FRNT 50.00 DPTH 100.00 EAST-0359530 NRTH-1796262 DEED BOOK 2008 PG-9115 FULL MARKET VALUE			
TOTAL TAX ---				327.29**
				DATE #1 09/30/15
				AMT DUE 327.29
***** 9.068-8-21 *****				
46 Curtis Ave				ACCT 1-290- 8 BILL 2391
9.068-8-21	210 1 Family Res		Enhanced S 41834	42,000
Brainard Darlene (LU) A	Massena 1 405801	6,000	Massena Central Sch	42,000 763.68
46 Curtis Ave	Lot 15 Blk 104	42,000		
Massena, NY 13662	Tyo Tract Residence-One Family FRNT 50.00 DPTH 120.00 EAST-0359360 NRTH-1797265 DEED BOOK 2001 PG-5092 FULL MARKET VALUE			
TOTAL TAX ---				0.00**

\*\*\*\*\*



STATE OF NEW YORK  
 COUNTY - St Lawrence  
 SCHOOL - Massena 1  
 TOWN - Massena  
 VILLAGE - Massena  
 SWIS - 405801

2 0 1 5 S C H O O L T A X R O L L  
 T A X A B L E SECTION OF THE ROLL - 1  
 OWNERS NAME SEQUENCE  
 UNIFORM PERCENT OF VALUE IS 100.00

PAGE 1009  
 VALUATION DATE-JUL 01, 2014  
 TAXABLE STATUS DATE-MAR 01, 2015

TAX MAP PARCEL NUMBER	PROPERTY LOCATION & CLASS	ASSESSMENT	EXEMPTION CODE-----	SCHOOL
CURRENT OWNERS NAME	SCHOOL DISTRICT	LAND	TAX DESCRIPTION	TAXABLE VALUE
CURRENT OWNERS ADDRESS	PARCEL SIZE/GRID COORD	TOTAL	SPECIAL DISTRICTS	TAX AMOUNT
***** 9.050-6-2 *****				
9.050-6-2	184 N Main St			ACCT 1-223- 3
Brainard Duane	210 1 Family Res		Massena Central Sch	28,000
14464 State Highway 37	Massena 1 405801	6,600		
Massena, NY 13662-3153	Lot 2	28,000		
	Chase Tract			
	Res-One Family			
	FRNT 50.00 DPTH 146.00			
	EAST-0353494 NRTH-1801037			
	DEED BOOK 2005 PG-11046			
	FULL MARKET VALUE	28,000		
			TOTAL TAX ---	509.12**
			DATE #1	09/30/15
			AMT DUE	509.12
***** 9.067-6-32 *****				
9.067-6-32	21 Laurel Ave			ACCT 1-163- 3
Brainard Duane	210 1 Family Res		Massena Central Sch	84,000
14464 State Highway 37	Massena 1 405801	13,800		
Massena, NY 13662-3153	Lot 31	84,000		
	Hyde Park			
	Residence 1 Family			
	FRNT 50.00 DPTH 100.00			
	EAST-0356086 NRTH-1796440			
	DEED BOOK 2004 PG-22919			
	FULL MARKET VALUE	84,000		
			TOTAL TAX ---	1,527.36**
			DATE #1	09/30/15
			AMT DUE	1,527.36
***** 10.053-2-31 *****				
10.053-2-31	9 Randall Ct			ACCT 1- 57- 9
Brais Raymond	210 1 Family Res		Enhanced S 41834	64,000
9 Randall Ct	Massena 1 405801	9,600	Massena Central Sch	64,000
Massena, NY 13662	Lot 11 Blk 436	64,000		
	Southern Dev			
	Residence-One Family			
	ACRES 0.46			
	EAST-0360815 NRTH-1798362			
	DEED BOOK 2006 PG-13721			
	FULL MARKET VALUE	64,000		
			TOTAL TAX ---	58.70**
			DATE #1	09/30/15
			AMT DUE	58.70
*****				

STATE OF NEW YORK  
 COUNTY - St Lawrence  
 SCHOOL - Massena 1  
 TOWN - Massena  
 VILLAGE - Massena  
 SWIS - 405801

2 0 1 5 S C H O O L T A X R O L L  
 T A X A B L E SECTION OF THE ROLL - 1  
 OWNERS NAME SEQUENCE  
 UNIFORM PERCENT OF VALUE IS 100.00

PAGE 1010  
 VALUATION DATE-JUL 01, 2014  
 TAXABLE STATUS DATE-MAR 01, 2015

TAX MAP PARCEL NUMBER	PROPERTY LOCATION & CLASS	ASSESSMENT	EXEMPTION CODE-----	SCHOOL
CURRENT OWNERS NAME	SCHOOL DISTRICT	LAND	TAX DESCRIPTION	TAXABLE VALUE
CURRENT OWNERS ADDRESS	PARCEL SIZE/GRID COORD	TOTAL	SPECIAL DISTRICTS	TAX AMOUNT
*****				
9.068-7-23	62 Malby Ave			9.068-7-23
Brais Ruby	210 1 Family Res		Enhanced S 41834	ACCT 1-502- 1
PO Box 5291	Massena 1 405801	7,200	Massena Central Sch	BILL 2395
Massena, NY 13662	Lot 4 Block 108 Pgr	52,000		
	Res On Land Contract			
	Res 1 Fam W/30% Vet Ex			
	FRNT 73.00 DPTH 132.00			
	EAST-0359910 NRTH-1797420			
	DEED BOOK 2009 PG-15706			
	FULL MARKET VALUE	52,000		
			TOTAL TAX ---	0.00**
*****				
9.060-8-61	6 Plum St			9.060-8-61
Branchaud Anita	210 1 Family Res		Massena Central Sch	ACCT 1-180- 6
6 Plum St	Massena 1 405801	6,600		BILL 2396
Massena, NY 13662	Lot 45 Blk 2	30,000		
	Haskell Tract 2			
	Residence-One Family			
	FRNT 50.00 DPTH 145.00			
	EAST-0358305 NRTH-1797990			
	DEED BOOK 1041 PG-01129			
	FULL MARKET VALUE	30,000		
			TOTAL TAX ---	545.49**
			DATE #1	09/30/15
			AMT DUE	545.49
*****				
9.051-8-11	24 Chase St			9.051-8-11
Brand Robert T	210 1 Family Res		Basic Star 41854	ACCT 1-137- 4
Brand Joann L	Massena 1 405801	6,000	Massena Central Sch	BILL 2397
24 Chase St	Lot 25	63,000		30,000
Massena, NY 13662	Trotting Assoc			1,145.52
	Res 1 Fam W/25% Vet Ex			
	FRNT 50.00 DPTH 120.00			
	BANK8888830			
	EAST-0355228 NRTH-1800918			
	DEED BOOK 2011 PG-18957			
	FULL MARKET VALUE	63,000		
			TOTAL TAX ---	600.03**
			DATE #1	09/30/15
			AMT DUE	600.03
*****				

STATE OF NEW YORK  
 COUNTY - St Lawrence  
 SCHOOL - Massena 1  
 TOWN - Massena  
 VILLAGE - Massena  
 SWIS - 405801

2 0 1 5 S C H O O L T A X R O L L  
 T A X A B L E SECTION OF THE ROLL - 1  
 OWNERS NAME SEQUENCE  
 UNIFORM PERCENT OF VALUE IS 100.00

PAGE 1011  
 VALUATION DATE-JUL 01, 2014  
 TAXABLE STATUS DATE-MAR 01, 2015

TAX MAP PARCEL NUMBER	PROPERTY LOCATION & CLASS	ASSESSMENT	EXEMPTION CODE-----	SCHOOL
CURRENT OWNERS NAME	SCHOOL DISTRICT	LAND	TAX DESCRIPTION	TAXABLE VALUE
CURRENT OWNERS ADDRESS	PARCEL SIZE/GRID COORD	TOTAL	SPECIAL DISTRICTS	TAX AMOUNT
***** 9.050-1-29.1 *****				
9.050-1-29.1	Kathleen St 311 Res vac land		Massena Central Sch	14,000
Brannen Craig A	Massena 1 405801	14,000		
92 Cook St	parcels combined 1/2015	14,000		
Massena, NY 13662	WCT Survey 4.00A(D) ACRES 4.00 EAST-0352344 NRTH-1801377 FULL MARKET VALUE	14,000		
TOTAL TAX ---				254.56**
				DATE #1 09/30/15
				AMT DUE 254.56
***** 16.026-6-3 *****				
16.026-6-3	92 Cook St 210 1 Family Res - WTRFNT		Massena Central Sch	82,650
Brannen Craig A	Massena 1 405801	19,600		
92 Cook St	Lot #8	82,650		
Massena, NY 13662	Cook Street Sub Residence 1 Family FRNT 95.00 DPTH 200.00 BANK8888111 EAST-0354447 NRTH-1791166 DEED BOOK 2011 PG-7598 FULL MARKET VALUE	82,650		
TOTAL TAX ---				1,502.81**
				DATE #1 09/30/15
				AMT DUE 1,502.81
***** 9.050-1-18.2 *****				
9.050-1-18.2	Orchard Rd 322 Rural vac>10		Massena Central Sch	8,000
Brannen William	Massena 1 405801	8,000		
Brannen Kimberly	See Also 2009/2550	8,000		
54 Orchard Rd	1.0A(D) Proposed Lot 1 FRNT 289.00 DPTH 140.00 ACRES 1.00 EAST-0352237 NRTH-1800493 FULL MARKET VALUE	8,000		
Massena, NY 13662				
TOTAL TAX ---				145.46**
				DATE #1 09/30/15
				AMT DUE 145.46
*****				

STATE OF NEW YORK  
 COUNTY - St Lawrence  
 SCHOOL - Massena 1  
 TOWN - Massena  
 VILLAGE - Massena  
 SWIS - 405801

2 0 1 5 S C H O O L T A X R O L L  
 T A X A B L E SECTION OF THE ROLL - 1  
 OWNERS NAME SEQUENCE  
 UNIFORM PERCENT OF VALUE IS 100.00

PAGE 1012  
 VALUATION DATE-JUL 01, 2014  
 TAXABLE STATUS DATE-MAR 01, 2015

TAX MAP PARCEL NUMBER	PROPERTY LOCATION & CLASS	ASSESSMENT	EXEMPTION CODE-----	SCHOOL
CURRENT OWNERS NAME	SCHOOL DISTRICT	LAND	TAX DESCRIPTION	TAXABLE VALUE
CURRENT OWNERS ADDRESS	PARCEL SIZE/GRID COORD	TOTAL	SPECIAL DISTRICTS	TAX AMOUNT
***** 9.050-1-18.3 *****				
9.050-1-18.3	54 Orchard Rd			BILL 2401
Brannen William	240 Rural res		Basic Star 41854	30,000
Brannen Kimberly	Massena 1 405801	12,000	Massena Central Sch	1,272.80
54 Orchard Rd	See Also 2009/2550	70,000		
Massena, NY 13662	1.0A(D)			
	Lot 2			
	FRNT 339.00 DPTH 150.00			
	EAST-0387505 NRTH-2225262			
	FULL MARKET VALUE	70,000		
			TOTAL TAX ---	727.31**
			DATE #1	09/30/15
			AMT DUE	727.31
***** 9.066-7-3 *****				
9.066-7-3	1 Clarkson Ave			ACCT 1-203- 7 BILL 2402
Brault Bernard	210 1 Family Res		Enhanced S 41834	65,300
Brault Robin	Massena 1 405801	28,200	Massena Central Sch	1,727.37
1 Clarkson Ave	Corner	95,000		
Massena, NY 13662	Andrew & Clarkson			
	Residence 1 Family			
	FRNT 118.00 DPTH 141.00			
	EAST-0352211 NRTH-1796550			
	DEED BOOK 1012 PG-00262			
	FULL MARKET VALUE	95,000		
			TOTAL TAX ---	622.37**
			DATE #1	09/30/15
			AMT DUE	622.37
***** 9.051-9-34.1 *****				
9.051-9-34.1	55 Chase St			ACCT 1-451- 7 BILL 2403
Brault David M	210 1 Family Res		Basic Star 41854	30,000
Brault Sandra	Massena 1 405801	6,200	Massena Central Sch	1,527.36
55 Chase St	Lot 22 & 2' Lot 24	84,000		
Massena, NY 13662	Driving Park			
	Residence-One Family			
	FRNT 54.00 DPTH 120.00			
	BANK8888830			
	EAST-0355230 NRTH-1801112			
	DEED BOOK 1078 PG-15			
	FULL MARKET VALUE	84,000		
			TOTAL TAX ---	981.87**
			DATE #1	09/30/15
			AMT DUE	981.87
*****				

STATE OF NEW YORK  
 COUNTY - St Lawrence  
 SCHOOL - Massena 1  
 TOWN - Massena  
 VILLAGE - Massena  
 SWIS - 405801

2 0 1 5 S C H O O L T A X R O L L  
 T A X A B L E SECTION OF THE ROLL - 1  
 OWNERS NAME SEQUENCE  
 UNIFORM PERCENT OF VALUE IS 100.00

PAGE 1013  
 VALUATION DATE-JUL 01, 2014  
 TAXABLE STATUS DATE-MAR 01, 2015

TAX MAP PARCEL NUMBER	PROPERTY LOCATION & CLASS	ASSESSMENT	EXEMPTION CODE-----	SCHOOL
CURRENT OWNERS NAME	SCHOOL DISTRICT	LAND	TAX DESCRIPTION	TAXABLE VALUE
CURRENT OWNERS ADDRESS	PARCEL SIZE/GRID COORD	TOTAL	SPECIAL DISTRICTS	TAX AMOUNT
*****				
10.077-1-6	187 E Hatfield St			10.077-1-6
Brault Kevin Edward	210 1 Family Res - WTRFNT		Basic Star 41854	ACCT 1- 58- 2
187 E Hatfield Street	Massena 1 405801	39,600	Massena Central Sch	BILL 2404
Massena, NY 13662	Lot 11	79,000		30,000
	Domingos Tract			1,436.45
	Res 1 Family W/det Gar			
	FRNT 100.00 DPTH 363.00			
	EAST-0361006 NRTH-1793808			
	DEED BOOK 1049 PG-00214			
	FULL MARKET VALUE	79,000		
			TOTAL TAX ---	890.96**
				DATE #1 09/30/15
				AMT DUE 890.96
*****				
9.059-13-38	22 Cornell Ave			9.059-13-38
Bregg Andrew (LC)	220 2 Family Res		Massena Central Sch	ACCT 1- 33- 6
Enache Alexandru	Massena 1 405801	16,300		BILL 2405
45 Gouverneur St Apt 2	S.w. 109 Ft Lot 15	45,000		818.23
Canton, NY 13617-4214	Blk 4 Of P.g.r.			
	FRNT 72.00 DPTH 109.00			
	EAST-0357485 NRTH-1799113			
	DEED BOOK 1060 PG-702			
	FULL MARKET VALUE	45,000		
			TOTAL TAX ---	818.23**
				DATE #1 09/30/15
				AMT DUE 818.23
*****				
9.060-7-15	8 Robinson St			9.060-7-15
Breitbeck Jessica L	210 1 Family Res		Basic Star 41854	ACCT 1-312- 4
8 Robinson St	Massena 1 405801	6,200	Massena Central Sch	BILL 2406
Massena, NY 13662	Lot 15 Blk 1	48,000		30,000
	Syakos Tract			872.78
	Residence One Family			
	FRNT 50.00 DPTH 125.00			
	BANK8888830			
	EAST-0359803 NRTH-1798283			
	DEED BOOK 1999 PG-4224			
	FULL MARKET VALUE	48,000		
			TOTAL TAX ---	327.29**
				DATE #1 09/30/15
				AMT DUE 327.29
*****				

STATE OF NEW YORK  
 COUNTY - St Lawrence  
 SCHOOL - Massena 1  
 TOWN - Massena  
 VILLAGE - Massena  
 SWIS - 405801

2 0 1 5 S C H O O L T A X R O L L  
 T A X A B L E SECTION OF THE ROLL - 1  
 OWNERS NAME SEQUENCE  
 UNIFORM PERCENT OF VALUE IS 100.00

PAGE 1014  
 VALUATION DATE-JUL 01, 2014  
 TAXABLE STATUS DATE-MAR 01, 2015

TAX MAP PARCEL NUMBER	PROPERTY LOCATION & CLASS	ASSESSMENT	EXEMPTION CODE-----	SCHOOL
CURRENT OWNERS NAME	SCHOOL DISTRICT	LAND	TAX DESCRIPTION	TAXABLE VALUE
CURRENT OWNERS ADDRESS	PARCEL SIZE/GRID COORD	TOTAL	SPECIAL DISTRICTS	TAX AMOUNT
*****				
9.051-4-16	109 Bishop Ave			9.051-4-16 *****
Breitbeck Kurt	210 1 Family Res		Massena Central Sch	ACCT 1-430- 9 BILL 2407
28 Meadow Dr	Massena 1 405801	5,600		
Massena, NY 13662	Lot 5 Blk 25	44,000		
	P.g.r.			
	Res-One Family			
	FRNT 50.00 DPTH 150.00			
	EAST-0355860 NRTH-1800190			
	DEED BOOK 2000 PG-294			
	FULL MARKET VALUE	44,000		
			TOTAL TAX ---	800.05**
				DATE #1 09/30/15
				AMT DUE 800.05
*****				
9.059-5-3	44 Park Ave			9.059-5-3 *****
Breitbeck Verda (LU)	210 1 Family Res		Enhanced S 41834	ACCT 1- 59- 2 BILL 2408
Peggy Curtis	Massena 1 405801	15,300	Massena Central Sch	
87 Ober St	Lot 7 Blk 19	79,000		65,300
Massena, NY 13662	Pgr			1,436.45
	Res 1 Fam W/Life U Verda			
	FRNT 64.00 DPTH 120.00			
	EAST-0355958 NRTH-1799647			
	DEED BOOK 2004 PG-520			
	FULL MARKET VALUE	79,000		
			TOTAL TAX ---	331.45**
				DATE #1 09/30/15
				AMT DUE 331.45
*****				
9.051-4-34.1	66 Bishop Ave			9.051-4-34.1 *****
Bresett Lisa M	210 1 Family Res		Basic Star 41854	ACCT 1-169- 8 BILL 2409
Bresett Steven W	Massena 1 405801	13,800	Massena Central Sch	
66 Bishop Ave	Lot 10& Part lot 8 Blk 14	67,000		30,000
Massena, NY 13662	P.G.R. (2lotscomb. 1/30/0			1,218.25
	Residence 1 Family			
	FRNT 105.00 DPTH 100.00			
	BANK8888111			
	EAST-0356704 NRTH-1799911			
	DEED BOOK 2012 PG-14819			
	FULL MARKET VALUE	67,000		
			TOTAL TAX ---	672.76**
				DATE #1 09/30/15
				AMT DUE 672.76
*****				

STATE OF NEW YORK  
COUNTY - St Lawrence  
SCHOOL - Massena 1  
TOWN - Massena  
VILLAGE - Massena  
SWIS - 405801

2 0 1 5 S C H O O L T A X R O L L  
T A X A B L E SECTION OF THE ROLL - 1  
OWNERS NAME SEQUENCE  
UNIFORM PERCENT OF VALUE IS 100.00

PAGE 1015  
VALUATION DATE-JUL 01, 2014  
TAXABLE STATUS DATE-MAR 01, 2015

TAX MAP PARCEL NUMBER	PROPERTY LOCATION & CLASS	ASSESSMENT	EXEMPTION CODE-----	SCHOOL
CURRENT OWNERS NAME	SCHOOL DISTRICT	LAND	TAX DESCRIPTION	TAXABLE VALUE
CURRENT OWNERS ADDRESS	PARCEL SIZE/GRID COORD	TOTAL	SPECIAL DISTRICTS	TAX AMOUNT
*****				
9.058-7-7	49 1/2 Maple St			9.058-7-7 *****
Bridges Place Properties, Inc	416 Mfg hsing pk		Enhanced S 41834	ACCT 1-244- 5 BILL 2410
350 Main St #100	Massena 1 405801	30,200	Basic Star 41854	30,000
Burlington, VT 05401-3413	BRIDGES PLACE PROPERTIES	505,000	Massena Central Sch	8,000
	River View Mobile Park			9,182.35
	Trailer Ct w/ 36 trailers			
	ACRES 6.02			
	EAST-0354046 NRTH-1798554			
	DEED BOOK 1077 PG-798			
	FULL MARKET VALUE	505,000		
			TOTAL TAX ---	8,491.40**
				DATE #1 09/30/15
				AMT DUE 8,491.40
*****				
9.067-5-39	33 Walnut Ave			9.067-5-39 *****
Brien Logan	210 1 Family Res		Basic Star 41854	ACCT 1-488- 5 BILL 2411
33 Walnut Ave	Massena 1 405801	16,200	Massena Central Sch	30,000
Massena, NY 13662	Lot 29 Blk	63,000		1,145.52
	Clary Tr			
	Res			
	FRNT 45.00 DPTH 150.00			
	BANK8888150			
	EAST-0356618 NRTH-1796278			
	DEED BOOK 2009 PG-4153			
	FULL MARKET VALUE	63,000		
			TOTAL TAX ---	600.03**
				DATE #1 09/30/15
				AMT DUE 600.03
*****				
9.058-1-3	7 Clary St			9.058-1-3 *****
Brietbeck Kurt T	220 2 Family Res		Massena Central Sch	ACCT 1- 50- 3 BILL 2412
28 Meadow Dr	Massena 1 405801	11,400		49,000 890.96
Massena, NY 13662-9716	Lot 4 Blk A	49,000		
	Bridges Tract			
	Res-One Famw/vets Ex			
	FRNT 52.00 DPTH 160.00			
	EAST-0351838 NRTH-1799552			
	DEED BOOK 1107 PG-672			
	FULL MARKET VALUE	49,000		
			TOTAL TAX ---	890.96**
				DATE #1 09/30/15
				AMT DUE 890.96
*****				

STATE OF NEW YORK  
 COUNTY - St Lawrence  
 SCHOOL - Massena 1  
 TOWN - Massena  
 VILLAGE - Massena  
 SWIS - 405801

2 0 1 5 S C H O O L T A X R O L L  
 T A X A B L E SECTION OF THE ROLL - 1  
 OWNERS NAME SEQUENCE  
 UNIFORM PERCENT OF VALUE IS 100.00

PAGE 1016  
 VALUATION DATE-JUL 01, 2014  
 TAXABLE STATUS DATE-MAR 01, 2015

TAX MAP PARCEL NUMBER	PROPERTY LOCATION & CLASS	ASSESSMENT	EXEMPTION CODE-----	SCHOOL
CURRENT OWNERS NAME	SCHOOL DISTRICT	LAND	TAX DESCRIPTION	TAXABLE VALUE
CURRENT OWNERS ADDRESS	PARCEL SIZE/GRID COORD	TOTAL	SPECIAL DISTRICTS	TAX AMOUNT
***** 9.051-9-13 *****				
54 Ames St	210 1 Family Res		Basic Star 41854	ACCT 1-309- 2
9.051-9-13	Massena 1 405801	6,000	Massena Central Sch	BILL 2413
Briggs Crispian G	Lot 3	50,000		30,000
Briggs Tammy L	Bondstow Tract			909.14
54 Ames St	Residence-One Family			
Massena, NY 13662	FRNT 50.00 DPTH 120.00			
	BANK8888830			
	EAST-0355110 NRTH-1801181			
	DEED BOOK 2010 PG-10921			
	FULL MARKET VALUE	50,000		
			TOTAL TAX ---	363.65**
				DATE #1 09/30/15
				AMT DUE 363.65
***** 9.057-9-12 *****				
8 South Ave	210 1 Family Res - WTRFNT		Massena Central Sch	ACCT 1-554- 2
9.057-9-12	Massena 1 405801	14,100		BILL 2414
Briggs Gil W (LC)	Residence 1 Family	26,000		472.75
8 South St	FRNT 50.00 DPTH 220.00			
Massena, NY 13662	EAST-0351464 NRTH-1798362			
	DEED BOOK 2000 PG-19633			
	FULL MARKET VALUE	26,000		
			TOTAL TAX ---	472.75**
				DATE #1 09/30/15
				AMT DUE 472.75
***** 9.043-1-13 *****				
185 Jefferson Ave	210 1 Family Res		Basic Star 41854	ACCT 1-500- 8
9.043-1-13	Massena 1 405801	6,700	Massena Central Sch	BILL 2415
Briggs Julie A	Lot 16 Blk 52	50,000		30,000
185 Jefferson Ave	Homecroft Tract			909.14
Massena, NY 13662	FRNT 50.00 DPTH 120.00			
	EAST-0354700 NRTH-1802578			
	DEED BOOK 2006 PG-18014			
	FULL MARKET VALUE	50,000		
			TOTAL TAX ---	363.65**
				DATE #1 09/30/15
				AMT DUE 363.65
*****				



STATE OF NEW YORK  
 COUNTY - St Lawrence  
 SCHOOL - Massena 1  
 TOWN - Massena  
 VILLAGE - Massena  
 SWIS - 405801

2 0 1 5 S C H O O L T A X R O L L  
 T A X A B L E SECTION OF THE ROLL - 1  
 OWNERS NAME SEQUENCE  
 UNIFORM PERCENT OF VALUE IS 100.00

PAGE 1017  
 VALUATION DATE-JUL 01, 2014  
 TAXABLE STATUS DATE-MAR 01, 2015

TAX MAP PARCEL NUMBER	PROPERTY LOCATION & CLASS	ASSESSMENT	EXEMPTION CODE-----	SCHOOL
CURRENT OWNERS NAME	SCHOOL DISTRICT	LAND	TAX DESCRIPTION	TAXABLE VALUE
CURRENT OWNERS ADDRESS	PARCEL SIZE/GRID COORD	TOTAL	SPECIAL DISTRICTS	TAX AMOUNT
***** 9.042-12-18 *****				
39 Roosevelt St	210 1 Family Res		Basic Star 41854	ACCT 1-426- 9 BILL 2416
9.042-12-18	Massena 1 405801	6,900	Massena Central Sch	50,000 30,000
Briggs Kelley M	Lot 10 Blk 44	50,000		909.14
39 Roosevelt St	Homecroft Tract			
Massena, NY 13662	FRNT 50.00 DPTH 125.00			
	EAST-0354331 NRTH-1801945			
	DEED BOOK 1024 PG-00948			
	FULL MARKET VALUE	50,000		
			TOTAL TAX ---	363.65**
			DATE #1	09/30/15
			AMT DUE	363.65
***** 9.058-2-50 *****				
4 Clary St	210 1 Family Res		Basic Star 41854	ACCT 1-251- 5 BILL 2417
9.058-2-50	Massena 1 405801	7,700	Massena Central Sch	62,000 30,000
Brin Michael F	Lot 6 & Pt Of 70	62,000		1,127.34
4 Clary St	Clary Tract			
Massena, NY 13662	Resicence One Family			
	FRNT 75.00 DPTH 150.00			
	EAST-0352036 NRTH-1799479			
	DEED BOOK 1999 PG-789			
	FULL MARKET VALUE	62,000		
			TOTAL TAX ---	581.85**
			DATE #1	09/30/15
			AMT DUE	581.85
***** 9.074-12-16 *****				
43 Elm St	210 1 Family Res		Basic Star 41854	ACCT 1-275- 3 BILL 2418
9.074-12-16	Massena 1 405801	19,300	Massena Central Sch	63,000 30,000
Broadbent David F	Lot 1-2 Blk 13	63,000		1,145.52
Broadbent Brenda J	Nightengale Tract			
43 Elm St	Residence-One Family			
Massena, NY 13662	FRNT 120.00 DPTH 80.00			
	EAST-0353969 NRTH-1795747			
	DEED BOOK 2004 PG-23381			
	FULL MARKET VALUE	63,000		
			TOTAL TAX ---	600.03**
			DATE #1	09/30/15
			AMT DUE	600.03
*****				

STATE OF NEW YORK  
 COUNTY - St Lawrence  
 SCHOOL - Massena 1  
 TOWN - Massena  
 VILLAGE - Massena  
 SWIS - 405801

2 0 1 5 S C H O O L T A X R O L L  
 T A X A B L E SECTION OF THE ROLL - 1  
 OWNERS NAME SEQUENCE  
 UNIFORM PERCENT OF VALUE IS 100.00

PAGE 1018  
 VALUATION DATE-JUL 01, 2014  
 TAXABLE STATUS DATE-MAR 01, 2015

TAX MAP PARCEL NUMBER	PROPERTY LOCATION & CLASS	ASSESSMENT	EXEMPTION CODE-----	SCHOOL
CURRENT OWNERS NAME	SCHOOL DISTRICT	LAND	TAX DESCRIPTION	TAXABLE VALUE
CURRENT OWNERS ADDRESS	PARCEL SIZE/GRID COORD	TOTAL	SPECIAL DISTRICTS	TAX AMOUNT
***** 9.074-5-8 *****				
40 Sherwood Dr				ACCT 1-437- 2 BILL 2419
9.074-5-8	210 1 Family Res		Basic Star 41854	30,000
Broderick Patrick	Massena 1 405801	24,000	Massena Central Sch	93,000 1,691.01
Broderick Maureen	Lot 8 Blk F	93,000		
40 Sherwood Dr	Westwood Tr			
Massena, NY 13662	Res-One Family			
	FRNT 78.00 DPTH 135.00			
	BANK8888830			
	EAST-0352512 NRTH-1795107			
	DEED BOOK 1107 PG-676			
	FULL MARKET VALUE	93,000		
			TOTAL TAX ---	1,145.52**
				DATE #1 09/30/15
				AMT DUE 1,145.52
***** 9.074-6-19 *****				
45 Sherwood Dr				ACCT 1-585- 6 BILL 2420
9.074-6-19	210 1 Family Res		Massena Central Sch	97,000 1,763.74
Brodeur Claude R	Massena 1 405801	24,000		
Brodeur Sue K	Lot 25 Blk D	97,000		
45 Sherwood Dr	Westwood Tr			
Massena, NY 13662	Res 1 Fam W/Life Use C.Ze			
	FRNT 78.00 DPTH 135.00			
	BANK8888869			
	EAST-0352719 NRTH-1795145			
	DEED BOOK 2014 PG-4180			
	FULL MARKET VALUE	97,000		
			TOTAL TAX ---	1,763.74**
				DATE #1 09/30/15
				AMT DUE 1,763.74
***** 9.059-6-23 *****				
Bishop Ave				ACCT 1-420- 4 BILL 2421
9.059-6-23	312 Vac w/imprv		Massena Central Sch	30,000 545.49
Brody Robert	Massena 1 405801	7,000		
Brody Cathy	Lot 3 Blk 15	30,000		
11 Poplar St	P.g.r.			
Massena, NY 13662	Vacant Land			
	FRNT 50.00 DPTH 125.00			
	EAST-0356871 NRTH-1799604			
	DEED BOOK 1068 PG-734			
	FULL MARKET VALUE	30,000		
			TOTAL TAX ---	545.49**
				DATE #1 09/30/15
				AMT DUE 545.49
*****				

STATE OF NEW YORK  
 COUNTY - St Lawrence  
 SCHOOL - Massena 1  
 TOWN - Massena  
 VILLAGE - Massena  
 SWIS - 405801

2 0 1 5 S C H O O L T A X R O L L  
 T A X A B L E SECTION OF THE ROLL - 1  
 OWNERS NAME SEQUENCE  
 UNIFORM PERCENT OF VALUE IS 100.00

PAGE 1019  
 VALUATION DATE-JUL 01, 2014  
 TAXABLE STATUS DATE-MAR 01, 2015

TAX MAP PARCEL NUMBER	PROPERTY LOCATION & CLASS	ASSESSMENT	EXEMPTION CODE-----	SCHOOL
CURRENT OWNERS NAME	SCHOOL DISTRICT	LAND	TAX DESCRIPTION	TAXABLE VALUE
CURRENT OWNERS ADDRESS	PARCEL SIZE/GRID COORD	TOTAL	SPECIAL DISTRICTS	TAX AMOUNT
***** 9.059-6-24 *****				
9.059-6-24	11 Poplar St			ACCT 1-420- 3
Brody Robert	210 1 Family Res		Basic Star 41854	BILL 2422
Brody Cathy	Massena 1 405801	19,900	Massena Central Sch	30,000
11 Poplar St	Lots 1, 2 Blk 15	99,000		1,800.10
Massena, NY 13662	P.g.r.			
	Residence 1 Family			
	FRNT 100.00 DPTH 125.00			
	EAST-0356930 NRTH-1799573			
	DEED BOOK 1068 PG-734			
	FULL MARKET VALUE	99,000		
			TOTAL TAX ---	1,254.61**
				DATE #1 09/30/15
				AMT DUE 1,254.61
***** 9.066-1-4 *****				
9.066-1-4	22 N Allen St			ACCT 1-101- 1
Broer Sylvia	220 2 Family Res		Aged - Tn 41806	BILL 2423
22 N Allen St Apt 1	Massena 1 405801	17,000	Enhanced S 41834	37,500
Massena, NY 13662-2801	Lot 13 Blk 1	75,000	Massena Central Sch	37,500
	Residence 1 Family			681.86
	FRNT 55.00 DPTH 143.00			
	EAST-0353270 NRTH-1797654			
	DEED BOOK 939 PG-00525			
	FULL MARKET VALUE	75,000		
			TOTAL TAX ---	0.00**
***** 9.050-2-5 *****				
9.050-2-5	3 Marie St			ACCT 1- 60- 5
Bromley Egbert	210 1 Family Res		Enhanced S 41834	BILL 2424
Bromley Pauline	Massena 1 405801	11,600	Massena Central Sch	65,300
3 Marie St	Lot 2 Blk D-1	66,000		1,200.07
Massena, NY 13662	Northview Tr			
	1 Family Residence			
	FRNT 70.00 DPTH 126.00			
	EAST-0353078 NRTH-1801462			
	DEED BOOK 607 PG-00338			
	FULL MARKET VALUE	66,000		
			TOTAL TAX ---	95.07**
				DATE #1 09/30/15
				AMT DUE 95.07
***** 9.057-2-21 *****				
9.057-2-21	11 Claremont Ave			ACCT 1-447- 7
Bronchetti Anthony (LU)	210 1 Family Res		Enhanced S 41834	BILL 2425
Bronchetti Ann (LU)	Massena 1 405801	23,000	Massena Central Sch	65,300
11 Claremont Ave	Part Lot 12 & 13 Blk 702C	80,000		1,454.63
Massena, NY 13662	Newton Estates			
	FRNT 82.00 DPTH 120.00			
	EAST-0350494 NRTH-1799049			
	DEED BOOK 1998 PG-14783			
	FULL MARKET VALUE	80,000		
			TOTAL TAX ---	349.63**
				DATE #1 09/30/15
				AMT DUE 349.63

\*\*\*\*\*

STATE OF NEW YORK  
 COUNTY - St Lawrence  
 SCHOOL - Massena 1  
 TOWN - Massena  
 VILLAGE - Massena  
 SWIS - 405801

2 0 1 5 S C H O O L T A X R O L L  
 T A X A B L E SECTION OF THE ROLL - 1  
 OWNERS NAME SEQUENCE  
 UNIFORM PERCENT OF VALUE IS 100.00

PAGE 1020  
 VALUATION DATE-JUL 01, 2014  
 TAXABLE STATUS DATE-MAR 01, 2015

TAX MAP PARCEL NUMBER	PROPERTY LOCATION & CLASS	ASSESSMENT	EXEMPTION CODE-----	SCHOOL
CURRENT OWNERS NAME	SCHOOL DISTRICT	LAND	TAX DESCRIPTION	TAXABLE VALUE
CURRENT OWNERS ADDRESS	PARCEL SIZE/GRID COORD	TOTAL	SPECIAL DISTRICTS	TAX AMOUNT
***** 9.058-3-52 *****				
9.058-3-52	11 Pine St			ACCT 1- 60- 7 BILL 2426
Bronchetti Daniel	210 1 Family Res		Enhanced S 41834	65,300
Bronchetti Loretta	Massena 1 405801	8,400	Massena Central Sch	1,272.80
11 Pine St	Residence-One Family	70,000		
Massena, NY 13662	FRNT 70.00 DPTH 218.00			
	EAST-0353336 NRTH-1799521			
	DEED BOOK 759 PG-00354			
	FULL MARKET VALUE	70,000		
TOTAL TAX ---				167.80**
			DATE #1	09/30/15
			AMT DUE	167.80
***** 9.051-10-30 *****				
9.051-10-30	41 Ames St			ACCT 1- 61- 1 BILL 2427
Bronchetti James	210 1 Family Res		Enhanced S 41834	57,000
Bronchetti Jean	Massena 1 405801	6,500	Massena Central Sch	1,036.42
41 Ames St	1/2 Lots 39-40	57,000		
Massena, NY 13662	Bondstow Tr			
	Residence- One Family			
	FRNT 50.00 DPTH 122.00			
	EAST-0354917 NRTH-1801269			
	DEED BOOK 773 PG-00381			
	FULL MARKET VALUE	57,000		
TOTAL TAX ---				0.00**
***** 9.042-5-14 *****				
9.042-5-14	6 Monroe Pkwy			ACCT 1- 61- 5 BILL 2428
Bronchetti Mark A	210 1 Family Res		Basic Star 41854	30,000
6 Monroe Pkwy	Massena 1 405801	7,700	Massena Central Sch	1,036.42
Massena, NY 13662	Lot 7 Blk 47	57,000		
	Homecroft Tract			
	FRNT 50.00 DPTH 150.00			
	EAST-0353604 NRTH-1802485			
	DEED BOOK 2001 PG-2336			
	FULL MARKET VALUE	57,000		
TOTAL TAX ---				490.93**
			DATE #1	09/30/15
			AMT DUE	490.93
***** 9.074-9-16 *****				
9.074-9-16	57 Prospect Ave			ACCT 1-216- 6 BILL 2429
Bronchetti Patrick A	210 1 Family Res		Basic Star 41854	30,000
Bronchetti Eleanor D	Massena 1 405801	21,900	Massena Central Sch	2,727.43
57 Prospect Ave	Lot 9 Blk 335	150,000		
Massena, NY 13662	Prospect Hgts			
	Res 1 Family W/ Pool			
	FRNT 65.00 DPTH 141.00			
	EAST-0353946 NRTH-1795148			
	DEED BOOK 1100 PG-303			
	FULL MARKET VALUE	150,000		
TOTAL TAX ---				2,181.94**
			DATE #1	09/30/15
			AMT DUE	2,181.94

\*\*\*\*\*



STATE OF NEW YORK  
 COUNTY - St Lawrence  
 SCHOOL - Massena 1  
 TOWN - Massena  
 VILLAGE - Massena  
 SWIS - 405801

2 0 1 5 S C H O O L T A X R O L L  
 T A X A B L E SECTION OF THE ROLL - 1  
 OWNERS NAME SEQUENCE  
 UNIFORM PERCENT OF VALUE IS 100.00

PAGE 1021  
 VALUATION DATE-JUL 01, 2014  
 TAXABLE STATUS DATE-MAR 01, 2015

TAX MAP PARCEL NUMBER	PROPERTY LOCATION & CLASS	ASSESSMENT	EXEMPTION CODE-----	SCHOOL	
CURRENT OWNERS NAME	SCHOOL DISTRICT	LAND	TAX DESCRIPTION	TAXABLE VALUE	
CURRENT OWNERS ADDRESS	PARCEL SIZE/GRID COORD	TOTAL	SPECIAL DISTRICTS	TAX AMOUNT	
*****					
9.074-9-17.2	Prospect Ave 312 Vac w/imprv Massena 1 405801	1,200	Massena Central Sch	9.074-9-17.2 ACCT 1-4-1.2 1,500	***** BILL 2430 27.27
Bronchetti Patrick A	South 1/2 Lot 10 Blk 335	1,500			
Bronchetti Eleanor D	Prospect Hgts East				
57 Prospect Ave	Lot W/utility Bldg				
Massena, NY 13662	FRNT 32.00 DPTH 141.00 EAST-0353918 NRTH-1795186 DEED BOOK 1100 PG-303 FULL MARKET VALUE	1,500			
TOTAL TAX ---					27.27**
				DATE #1	09/30/15
				AMT DUE	27.27
*****					
9.050-4-12	143 N Main St 210 1 Family Res Massena 1 405801	6,200	Massena Central Sch	9.050-4-12 ACCT 1- 61- 2 45,000	***** BILL 2431 818.23
Bronchetti Paul J	Lot 13 Blk 38	45,000			
143 N Main Street	P.g.r.				
Massena, NY 13662	Residence-One Family FRNT 50.00 DPTH 131.00 EAST-0353853 NRTH-1800709 DEED BOOK 1029 PG-00259 FULL MARKET VALUE	45,000			
TOTAL TAX ---					818.23**
				DATE #1	09/30/15
				AMT DUE	818.23
*****					
9.050-3-26	103 Beach St 210 1 Family Res Massena 1 405801	6,900	Basic Star 41854 Massena Central Sch	9.050-3-26 ACCT 1- 61- 3 61,000	***** BILL 2432 1,109.16
Bronchetti Rosemary	Lot 28 Blk 46	61,000			
103 Beach St	Homecroft Tract				
Massena, NY 13662	Residence-One Family FRNT 50.00 DPTH 120.00 EAST-0353981 NRTH-1801540 DEED BOOK 1029 PG-00476 FULL MARKET VALUE	61,000			
TOTAL TAX ---					563.67**
				DATE #1	09/30/15
				AMT DUE	563.67
*****					

STATE OF NEW YORK  
 COUNTY - St Lawrence  
 SCHOOL - Massena 1  
 TOWN - Massena  
 VILLAGE - Massena  
 SWIS - 405801

2 0 1 5 S C H O O L T A X R O L L  
 T A X A B L E SECTION OF THE ROLL - 1  
 OWNERS NAME SEQUENCE  
 UNIFORM PERCENT OF VALUE IS 100.00

PAGE 1022  
 VALUATION DATE-JUL 01, 2014  
 TAXABLE STATUS DATE-MAR 01, 2015

TAX MAP PARCEL NUMBER	PROPERTY LOCATION & CLASS	ASSESSMENT	EXEMPTION CODE-----	SCHOOL
CURRENT OWNERS NAME	SCHOOL DISTRICT	LAND	TAX DESCRIPTION	TAXABLE VALUE
CURRENT OWNERS ADDRESS	PARCEL SIZE/GRID COORD	TOTAL	SPECIAL DISTRICTS	TAX AMOUNT
***** 9.049-3-3 *****				
9.049-3-3	28 Hospital Dr			ACCT 1- 61- 7
Brooking Luanne E	210 1 Family Res		Enhanced S 41834	BILL 2433
28 Hospital Dr	Massena 1 405801	10,800	Massena Central Sch	65,300
Massena, NY 13662	Lot 21	79,000		1,436.45
	Waterbury			
	FRNT 50.00 DPTH 150.00			
	EAST-0350939 NRTH-1799955			
	DEED BOOK 2014 PG-13619			
	FULL MARKET VALUE	79,000		
			TOTAL TAX ---	331.45**
			DATE #1	09/30/15
			AMT DUE	331.45
***** 9.060-5-23 *****				
9.060-5-23	14 Woodlawn Ave			ACCT 1- 69- 4
Brooks Amanda	210 1 Family Res		Basic Star 41854	BILL 2434
Brooks Christopher J	Massena 1 405801	5,400	Massena Central Sch	30,000
14 Woodlawn Ave	Lot 24 Blk 1	47,000		854.60
Massena, NY 13662	Pgr			
	Residence One Family			
	FRNT 50.00 DPTH 140.00			
	EAST-0358199 NRTH-1799737			
	DEED BOOK 2014 PG-15931			
	FULL MARKET VALUE	47,000		
			TOTAL TAX ---	309.11**
			DATE #1	09/30/15
			AMT DUE	309.11
***** 9.083-5-24 *****				
9.083-5-24	27 E Hatfield St			ACCT 1- 31- 8
Brothers Bradley	210 1 Family Res - WTRFNT		Basic Star 41854	BILL 2435
Brothers Tammy	Massena 1 405801	14,400	Massena Central Sch	30,000
27 E Hatfield Street	Res 1 Family W/det Gar	59,000		1,072.79
Massena, NY 13662	FRNT 50.00 DPTH 304.00			
	EAST-0356420 NRTH-1792616			
	DEED BOOK 1094 PG-384			
	FULL MARKET VALUE	59,000		
			TOTAL TAX ---	527.30**
			DATE #1	09/30/15
			AMT DUE	527.30
***** 9.051-11-25 *****				
9.051-11-25	23 Belmont St			ACCT 1-193- 7
Brothers Carrie A	210 1 Family Res		Basic Star 41854	BILL 2436
23 Belmont St	Massena 1 405801	6,200	Massena Central Sch	30,000
Massena, NY 13662	Lot 12 Blk 36	43,000		781.86
	P.g.r.			
	RESIDENCE ONE FAMILY			
	FRNT 50.00 DPTH 125.00			
	EAST-0354733 NRTH-1801500			
	DEED BOOK 2007 PG-8194			
	FULL MARKET VALUE	43,000		
			TOTAL TAX ---	236.37**
			DATE #1	09/30/15



AMT DUE 236.37

\*\*\*\*\*

STATE OF NEW YORK  
 COUNTY - St Lawrence  
 SCHOOL - Massena 1  
 TOWN - Massena  
 VILLAGE - Massena  
 SWIS - 405801

2 0 1 5 S C H O O L T A X R O L L  
 T A X A B L E SECTION OF THE ROLL - 1  
 OWNERS NAME SEQUENCE  
 UNIFORM PERCENT OF VALUE IS 100.00

PAGE 1023  
 VALUATION DATE-JUL 01, 2014  
 TAXABLE STATUS DATE-MAR 01, 2015

TAX MAP PARCEL NUMBER	PROPERTY LOCATION & CLASS	ASSESSMENT	EXEMPTION CODE-----	SCHOOL
CURRENT OWNERS NAME	SCHOOL DISTRICT	LAND	TAX DESCRIPTION	TAXABLE VALUE
CURRENT OWNERS ADDRESS	PARCEL SIZE/GRID COORD	TOTAL	SPECIAL DISTRICTS	TAX AMOUNT
***** 9.042-6-24 *****				
9.042-6-24	1 Washington St			ACCT 1-132- 8
Brothers Daniel	210 1 Family Res		Basic Star 41854	BILL 2437
1 Washington St	Massena 1 405801	6,800	Massena Central Sch	30,000
Massena, NY 13662	Lot 1 Blk 45	52,000		945.51
	Homecroft Tract			
	FRNT 120.00 DPTH 65.00			
	BANK8888830			
	EAST-0353656 NRTH-1801953			
	DEED BOOK 2001 PG-8325			
	FULL MARKET VALUE	52,000		
			TOTAL TAX ---	400.02**
				DATE #1 09/30/15
				AMT DUE 400.02
***** 9.058-3-46 *****				
9.058-3-46	102 Maple St			ACCT 1-313- 3
Brothers Gary Lee	210 1 Family Res		Basic Star 41854	BILL 2438
Brothers Lynn Ann	Massena 1 405801	6,600	Massena Central Sch	30,000
5419 Haven Oaks Dr	Residence 1 Family	64,000		1,163.70
Kingwood, TX 77339-1251	FRNT 48.00 DPTH 150.00			
	EAST-0353301 NRTH-1799235			
	DEED BOOK 2003 PG-11541			
	FULL MARKET VALUE	64,000		
			TOTAL TAX ---	618.21**
				DATE #1 09/30/15
				AMT DUE 618.21
***** 9.060-11-36 *****				
9.060-11-36	Robinson St			ACCT 1- 70- 4. 1
Brothers Margo J	311 Res vac land		Massena Central Sch	BILL 2439
529 Brouse Rd	Massena 1 405801	3,000		54.55
Massena, NY 13662	Lot 12 Blk 2	3,000		
	Syakos Tr			
	Vac Lot			
	FRNT 50.00 DPTH 125.00			
	EAST-0360282 NRTH-1798138			
	DEED BOOK 2001 PG-21749			
	FULL MARKET VALUE	3,000		
			TOTAL TAX ---	54.55**
				DATE #1 09/30/15
				AMT DUE 54.55
*****				

STATE OF NEW YORK  
 COUNTY - St Lawrence  
 SCHOOL - Massena 1  
 TOWN - Massena  
 VILLAGE - Massena  
 SWIS - 405801

2 0 1 5 S C H O O L T A X R O L L  
 T A X A B L E SECTION OF THE ROLL - 1  
 OWNERS NAME SEQUENCE  
 UNIFORM PERCENT OF VALUE IS 100.00

PAGE 1024  
 VALUATION DATE-JUL 01, 2014  
 TAXABLE STATUS DATE-MAR 01, 2015

TAX MAP PARCEL NUMBER	PROPERTY LOCATION & CLASS	ASSESSMENT	EXEMPTION CODE-----	SCHOOL
CURRENT OWNERS NAME	SCHOOL DISTRICT	LAND	TAX DESCRIPTION	TAXABLE VALUE
CURRENT OWNERS ADDRESS	PARCEL SIZE/GRID COORD	TOTAL	SPECIAL DISTRICTS	TAX AMOUNT
***** 9.074-5-5 *****				
34 Sherwood Dr				ACCT 1- 19- 4 BILL 2440
9.074-5-5	210 1 Family Res		Basic Star 41854	30,000
Brothers Robert L (LU)	Massena 1 405801	24,000	Massena Central Sch	135,000 2,454.69
Brothers Nancy A (LU)	Lot 5 Blk F Westwood Tr	135,000		
34 Sherwood Dr	34 Sherwood Dr			
Massena, NY 13662	Res 1 Fam W/25% V. Ex.			
	FRNT 78.00 DPTH 135.00			
	EAST-0352387 NRTH-1795302			
	DEED BOOK 2009 PG-15773			
	FULL MARKET VALUE	135,000		
TOTAL TAX ---				1,909.20**
				DATE #1 09/30/15
				AMT DUE 1,909.20
***** 9.059-13-15 *****				
38 Bishop Ave				ACCT 1-260- 3 BILL 2441
9.059-13-15	210 1 Family Res		RPTL466_f 41690	3,000
Brouse Howard	Massena 1 405801	15,500	Basic Star 41854	30,000
Brouse Jeannine	Lot 14 Blk 9	64,000	Massena Central Sch	61,000 1,109.16
38 Bishop Ave	P G R			
Massena, NY 13662	Residence One Family			
	FRNT 50.00 DPTH 125.00			
	EAST-0357271 NRTH-1799588			
	DEED BOOK 1074 PG-1058			
	FULL MARKET VALUE	64,000		
TOTAL TAX ---				563.67**
				DATE #1 09/30/15
				AMT DUE 563.67
***** 9.075-2-29 *****				
6 Highland Ave				ACCT 1-303- 2 BILL 2442
9.075-2-29	210 1 Family Res		Basic Star 41854	30,000
Brown Frank G	Massena 1 405801	23,000	Massena Central Sch	63,000 1,145.52
Webb Madelayne O	Lot 18	63,000		
6 Highland Ave	Highland Park			
Massena, NY 13662	Res 1 Family W/15 % Vet E			
	FRNT 60.00 DPTH 185.00			
	EAST-0354560 NRTH-1795690			
	DEED BOOK 2009 PG-3967			
	FULL MARKET VALUE	63,000		
TOTAL TAX ---				600.03**
				DATE #1 09/30/15
				AMT DUE 600.03
*****				

STATE OF NEW YORK  
 COUNTY - St Lawrence  
 SCHOOL - Massena 1  
 TOWN - Massena  
 VILLAGE - Massena  
 SWIS - 405801

2 0 1 5 S C H O O L T A X R O L L  
 T A X A B L E SECTION OF THE ROLL - 1  
 OWNERS NAME SEQUENCE  
 UNIFORM PERCENT OF VALUE IS 100.00

PAGE 1025  
 VALUATION DATE-JUL 01, 2014  
 TAXABLE STATUS DATE-MAR 01, 2015

TAX MAP PARCEL NUMBER	PROPERTY LOCATION & CLASS	ASSESSMENT	EXEMPTION CODE-----	SCHOOL
CURRENT OWNERS NAME	SCHOOL DISTRICT	LAND	TAX DESCRIPTION	TAXABLE VALUE
CURRENT OWNERS ADDRESS	PARCEL SIZE/GRID COORD	TOTAL	SPECIAL DISTRICTS	TAX AMOUNT
*****				
9.066-3-12	4 Cherry St			9.066-3-12 *****
Brown Joseph W	210 1 Family Res		Basic Star 41854	ACCT 1-486- 8 BILL 2443
4 Cherry St	Massena 1 405801	16,200	Massena Central Sch	76,000 30,000
Massena, NY 13662	Lot 4 Blk 2	76,000		1,381.90
	Phillips Tr			
	Residence One Family			
	FRNT 60.00 DPTH 124.00			
	BANK8888111			
	EAST-0353667 NRTH-1796848			
	DEED BOOK 1093 PG-262			
	FULL MARKET VALUE	76,000		
			TOTAL TAX ---	836.41**
				DATE #1 09/30/15
				AMT DUE 836.41
*****				
9.059-6-7	54 Bishop Ave			9.059-6-7 *****
Brown Lawrence	210 1 Family Res		Enhanced S 41834	ACCT 1- 65- 3 BILL 2444
Brown Virginia	Massena 1 405801	15,500	Massena Central Sch	64,000 64,000
54 Bishop Ave	Lot 16 Blk 14	64,000		1,163.70
Massena, NY 13662	Pgr			
	Res 1 Fam W/ 25% Vet Ex			
	FRNT 50.00 DPTH 125.00			
	EAST-0356957 NRTH-1799763			
	DEED BOOK 843 PG-00448			
	FULL MARKET VALUE	64,000		
			TOTAL TAX ---	58.70**
				DATE #1 09/30/15
				AMT DUE 58.70
*****				
9.060-3-39	31 Willow St			9.060-3-39 *****
Brown Philip E	486 Mini-mart		Massena Central Sch	ACCT 1-580- 2 BILL 2445
PO Box 275	Massena 1 405801	22,200		50,000 909.14
Massena, NY 13662	Lot 20, Pt.lot 19 Blk 9	50,000		
	P.g.r.			
	Grocery & Gas Sales			
	FRNT 80.00 DPTH 125.00			
	EAST-0357519 NRTH-1799448			
	DEED BOOK 1068 PG-177			
	FULL MARKET VALUE	50,000		
			TOTAL TAX ---	909.14**
				DATE #1 09/30/15
				AMT DUE 909.14
*****				

STATE OF NEW YORK  
 COUNTY - St Lawrence  
 SCHOOL - Massena 1  
 TOWN - Massena  
 VILLAGE - Massena  
 SWIS - 405801

2 0 1 5 S C H O O L T A X R O L L  
 T A X A B L E SECTION OF THE ROLL - 1  
 OWNERS NAME SEQUENCE  
 UNIFORM PERCENT OF VALUE IS 100.00

PAGE 1026  
 VALUATION DATE-JUL 01, 2014  
 TAXABLE STATUS DATE-MAR 01, 2015

TAX MAP PARCEL NUMBER	PROPERTY LOCATION & CLASS	ASSESSMENT	EXEMPTION CODE-----	SCHOOL
CURRENT OWNERS NAME	SCHOOL DISTRICT	LAND	TAX DESCRIPTION	TAXABLE VALUE
CURRENT OWNERS ADDRESS	PARCEL SIZE/GRID COORD	TOTAL	SPECIAL DISTRICTS	TAX AMOUNT
***** 9.082-5-34 *****				
9.082-5-34	20 Middlebury Ave			ACCT 1- 27- 5 BILL 2446
Brown Ronnie P	210 1 Family Res		Basic Star 41854	30,000
Brown Phyllis M	Massena 1 405801	6,600	Massena Central Sch	51,500 936.42
20 Middlebury Ave	Lot 58	51,500		
Massena, NY 13662	Buckeye Tract			
	FRNT 60.00 DPTH 125.00			
	EAST-0354285 NRTH-1792928			
	DEED BOOK 1050 PG-00621			
	FULL MARKET VALUE	51,500		
TOTAL TAX ---				390.93**
				DATE #1 09/30/15
				AMT DUE 390.93
***** 9.074-10-31 *****				
9.074-10-31	63 Highland Ave			ACCT 1-398- 4 BILL 2447
Brown Ruth N (LU)	210 1 Family Res		Enhanced S 41834	65,300
63 Highland Ave	Massena 1 405801	23,600	Massena Central Sch	88,000 1,600.09
Massena, NY 13662	Lot 9 & 3 Ft Lot 10	88,000		
	Blk M Westwood Tract			
	FRNT 73.00 DPTH 140.00			
	EAST-0352748 NRTH-1794494			
	DEED BOOK 2007 PG-238			
	FULL MARKET VALUE	88,000		
TOTAL TAX ---				495.09**
				DATE #1 09/30/15
				AMT DUE 495.09
***** 9.076-2-27 *****				
9.076-2-27	49 Douglas Rd			ACCT 1-327- 4 BILL 2448
Brown Shirley M (LU)	210 1 Family Res		Enhanced S 41834	43,000
49 Douglas Rd	Massena 1 405801	6,700	Massena Central Sch	43,000 781.86
Massena, NY 13662	Lot 120	43,000		
	Oakmont Tract			
	Residence-One Family			
	FRNT 50.00 DPTH 150.00			
	EAST-0357530 NRTH-1795681			
	DEED BOOK 2004 PG-12187			
	FULL MARKET VALUE	43,000		
TOTAL TAX ---				0.00**
***** 9.050-11-9 *****				
9.050-11-9	30 Roosevelt St			ACCT 1-315- 7 BILL 2449
Brown Timothy	210 1 Family Res		Basic Star 41854	30,000
Brown Lara	Massena 1 405801	6,900	Massena Central Sch	66,000 1,200.07
30 Roosevelt St	Lot 27 Blk 41	66,000		
Massena, NY 13662	Homecroft Tract			
	Residence-One Family			
	FRNT 50.00 DPTH 125.00			
	BANK8888830			
	EAST-0354253 NRTH-1801694			
	DEED BOOK 2001 PG-15505			
	FULL MARKET VALUE	66,000		
TOTAL TAX ---				654.58**
				DATE #1 09/30/15

AMT DUE

654.58

\*\*\*\*\*

STATE OF NEW YORK  
 COUNTY - St Lawrence  
 SCHOOL - Massena 1  
 TOWN - Massena  
 VILLAGE - Massena  
 SWIS - 405801

2 0 1 5 S C H O O L T A X R O L L  
 T A X A B L E SECTION OF THE ROLL - 1  
 OWNERS NAME SEQUENCE  
 UNIFORM PERCENT OF VALUE IS 100.00

TAX MAP PARCEL NUMBER	PROPERTY LOCATION & CLASS	ASSESSMENT	EXEMPTION CODE-----	SCHOOL
CURRENT OWNERS NAME	SCHOOL DISTRICT	LAND	TAX DESCRIPTION	TAXABLE VALUE
CURRENT OWNERS ADDRESS	PARCEL SIZE/GRID COORD	TOTAL	SPECIAL DISTRICTS	TAX AMOUNT
*****				
9.042-2-16	159 McKinley Ave			9.042-2-16
Brown Todd W	210 1 Family Res		Basic Star 41854	ACCT 1-573- 3
Carney Brandi J	Massena 1 405801	7,200	Massena Central Sch	BILL 2450
159 McKinley Ave	Lot 21 Blk 49	59,000		30,000
Massena, NY 13662	Homecroft Tract			1,072.79
	FRNT 50.00 DPTH 135.00			
	BANK8888111			
	EAST-0353269 NRTH-1802911			
	DEED BOOK 2008 PG-13921			
	FULL MARKET VALUE	59,000		
			TOTAL TAX ---	527.30**
				DATE #1 09/30/15
				AMT DUE 527.30
*****				
9.051-6-33	43 Beach St			9.051-6-33
Brown William	210 1 Family Res		Massena Central Sch	ACCT 1-131- 7
Chilton Rosemary	Massena 1 405801	6,300		BILL 2451
PO Box 86	Lot 2	54,000		981.88
Massena, NY 13662	Martin Tract			
	Res-One Family			
	FRNT 54.00 DPTH 102.00			
	EAST-0354893 NRTH-1799919			
	DEED BOOK 2006 PG-12859			
	FULL MARKET VALUE	54,000		
			TOTAL TAX ---	981.88**
				DATE #1 09/30/15
				AMT DUE 981.88
*****				
9.051-10-9	20 Belmont St			9.051-10-9
Brown William	210 1 Family Res		Massena Central Sch	ACCT 1-212- 7
Chilton Rosemary	Massena 1 405801	6,100		BILL 2452
PO Box 86	Lot 35 Blk 34	46,000		836.41
Massena, NY 13662	Bondstow Tract			
	Residence-One Family			
	FRNT 50.00 DPTH 122.00			
	BANK8888111			
	EAST-0354752 NRTH-1801305			
	DEED BOOK 2014 PG-15258			
	FULL MARKET VALUE	46,000		
			TOTAL TAX ---	836.41**
				DATE #1 09/30/15
				AMT DUE 836.41
*****				

STATE OF NEW YORK  
 COUNTY - St Lawrence  
 SCHOOL - Massena 1  
 TOWN - Massena  
 VILLAGE - Massena  
 SWIS - 405801

2 0 1 5 S C H O O L T A X R O L L  
 T A X A B L E SECTION OF THE ROLL - 1  
 OWNERS NAME SEQUENCE  
 UNIFORM PERCENT OF VALUE IS 100.00

PAGE 1028  
 VALUATION DATE-JUL 01, 2014  
 TAXABLE STATUS DATE-MAR 01, 2015

TAX MAP PARCEL NUMBER	PROPERTY LOCATION & CLASS	ASSESSMENT	EXEMPTION CODE-----	SCHOOL
CURRENT OWNERS NAME	SCHOOL DISTRICT	LAND	TAX DESCRIPTION	TAXABLE VALUE
CURRENT OWNERS ADDRESS	PARCEL SIZE/GRID COORD	TOTAL	SPECIAL DISTRICTS	TAX AMOUNT
***** 9.066-2-7 *****				
9.066-2-7	51 N Allen St			ACCT 1-226- 8
Brown William	210 1 Family Res		Basic Star 41854	BILL 2453
Bradish Rosemary	Massena 1 405801	18,400	Massena Central Sch	30,000
51 N Allen Street	Lot 6	76,000		1,381.90
Massena, NY 13662	Stearns Tract			
	Residence 1 Family			
	FRNT 70.00 DPTH 142.00			
	EAST-0353596 NRTH-1797506			
	DEED BOOK 1999 PG-18057			
	FULL MARKET VALUE	76,000		
TOTAL TAX ---				836.41**
				DATE #1 09/30/15
				AMT DUE 836.41
***** 9.050-5-2 *****				
9.050-5-2	152,154 N Main St			ACCT 1-309- 3
Brown William D	220 2 Family Res		Massena Central Sch	BILL 2454
Chilton Rosemary T	Massena 1 405801	6,700		1,036.42
PO Box 86	Double Residence	57,000		
Massena, NY 13662	FRNT 67.00 DPTH 119.00			
	EAST-0353680 NRTH-1800661			
	DEED BOOK 2006 PG-12860			
	FULL MARKET VALUE	57,000		
TOTAL TAX ---				1,036.42**
				DATE #1 09/30/15
				AMT DUE 1,036.42
***** 9.050-5-3 *****				
9.050-5-3	N Main St			ACCT 1-497- 3
Brown William D	330 Vacant comm		Massena Central Sch	BILL 2455
Chilton Rosemary T	Massena 1 405801	9,900		180.01
PO Box 86	VACANT COMMERCIAL LOT	9,900		
Massena, NY 13662	FRNT 72.00 DPTH 150.00			
	EAST-0353694 NRTH-1800595			
	DEED BOOK 2006 PG-12860			
	FULL MARKET VALUE	9,900		
TOTAL TAX ---				180.01**
				DATE #1 09/30/15
				AMT DUE 180.01
***** 9.051-10-8 *****				
9.051-10-8	18 Belmont St			ACCT 1- 23- 7
Brown William D	220 2 Family Res		Massena Central Sch	BILL 2456
Chilton Rosemary T	Massena 1 405801	6,100		1,036.42
PO Box 86	Lot 33	57,000		
Massena, NY 13662	Bondstow Tract			
	Residence-One Family			
	FRNT 50.00 DPTH 122.00			
	EAST-0354711 NRTH-1801278			
	DEED BOOK 2006 PG-7545			
	FULL MARKET VALUE	57,000		
TOTAL TAX ---				1,036.42**
				DATE #1 09/30/15
				AMT DUE 1,036.42



\*\*\*\*\*

STATE OF NEW YORK  
 COUNTY - St Lawrence  
 SCHOOL - Massena 1  
 TOWN - Massena  
 VILLAGE - Massena  
 SWIS - 405801

2 0 1 5 S C H O O L T A X R O L L  
 T A X A B L E SECTION OF THE ROLL - 1  
 OWNERS NAME SEQUENCE  
 UNIFORM PERCENT OF VALUE IS 100.00

PAGE 1029  
 VALUATION DATE-JUL 01, 2014  
 TAXABLE STATUS DATE-MAR 01, 2015

TAX MAP PARCEL NUMBER	PROPERTY LOCATION & CLASS	ASSESSMENT	EXEMPTION CODE-----	SCHOOL
CURRENT OWNERS NAME	SCHOOL DISTRICT	LAND	TAX DESCRIPTION	TAXABLE VALUE
CURRENT OWNERS ADDRESS	PARCEL SIZE/GRID COORD	TOTAL	SPECIAL DISTRICTS	TAX AMOUNT
9.060-8-45	24 Tamarack St 210 1 Family Res Massena 1 405801	5,200	Massena Central Sch	26,000
Brown William D Chilton Rosemary T 51 N Allen St Massena, NY 13662	Lot 42 Haskell Tr 2 FRNT 50.00 DPTH 125.00 EAST-0358863 NRTH-1798414 DEED BOOK 2003 PG-24022 FULL MARKET VALUE	26,000		
TOTAL TAX ---				472.75**
				DATE #1 09/30/15 AMT DUE 472.75
9.060-8-46	26 Tamarack St 220 2 Family Res Massena 1 405801	5,200	Massena Central Sch	44,000
Brown William D Chilton Rosemary T 51 N Allen St Massena, NY 13662	Lot 47 Haskell Tr 2 FRNT 50.00 DPTH 125.00 EAST-0358908 NRTH-1798437 DEED BOOK 2003 PG-24021 FULL MARKET VALUE	44,000		
TOTAL TAX ---				800.05**
				DATE #1 09/30/15 AMT DUE 800.05
9.066-2-8	108 Andrews St 230 3 Family Res Massena 1 405801	18,300	Massena Central Sch	77,000
Brown William D Chilton Rosemary T PO Box 86 Massena, NY 13662	108 ANDREWS ST BUSINESS & APTS FRNT 70.00 DPTH 140.00 EAST-0353615 NRTH-1797396 DEED BOOK 2003 PG-9090 FULL MARKET VALUE	77,000		
TOTAL TAX ---				1,400.08**
				DATE #1 09/30/15 AMT DUE 1,400.08
9.057-2-10	188 Maple St 210 1 Family Res Massena 1 405801	20,700	Basic Star 41854 Massena Central Sch	140,000
Brown William L Brown Joanna L 188 Maple St Massena, NY 13662	Lot 6 Blk 702C Newton Estates Residence One Family FRNT 80.00 DPTH 120.00 BANK8888830 EAST-0350510 NRTH-1798925 DEED BOOK 2000 PG-6073 FULL MARKET VALUE	140,000		
TOTAL TAX ---				2,000.11**

DATE #1 09/30/15  
AMT DUE 2,000.11

\*\*\*\*\*

STATE OF NEW YORK  
 COUNTY - St Lawrence  
 SCHOOL - Massena 1  
 TOWN - Massena  
 VILLAGE - Massena  
 SWIS - 405801

2 0 1 5 S C H O O L T A X R O L L  
 T A X A B L E SECTION OF THE ROLL - 1  
 OWNERS NAME SEQUENCE  
 UNIFORM PERCENT OF VALUE IS 100.00

PAGE 1030  
 VALUATION DATE-JUL 01, 2014  
 TAXABLE STATUS DATE-MAR 01, 2015

TAX MAP PARCEL NUMBER	PROPERTY LOCATION & CLASS	ASSESSMENT	EXEMPTION CODE-----	SCHOOL
CURRENT OWNERS NAME	SCHOOL DISTRICT	LAND	TAX DESCRIPTION	TAXABLE VALUE
CURRENT OWNERS ADDRESS	PARCEL SIZE/GRID COORD	TOTAL	SPECIAL DISTRICTS	TAX AMOUNT
*****				
9.042-1-49	67 Marie St 210 1 Family Res		Enhanced S 41834	9.042-1-49
Brownell Janet	Massena 1 405801	11,800	Massena Central Sch	ACCT 1-413- 7
Brownell Winston	Lot 1 Blk E	110,000		
67 Marie St	Northview Tract			
Massena, NY 13662	FRNT 72.70 DPTH 120.00			
	EAST-0351673 NRTH-1801931			
	DEED BOOK 1006 PG-00655			
	FULL MARKET VALUE	110,000		
			TOTAL TAX ---	895.12**
				DATE #1 09/30/15
				AMT DUE 895.12
*****				
9.060-8-31	10 Plum St 210 1 Family Res		Basic Star 41854	9.060-8-31
Brownell Paul D	Massena 1 405801	5,600	Massena Central Sch	ACCT 1-539- 4
Brownell Sumer	Lot 48 Blk 2	54,000		
10 Plum St	Haskell Tract 2			
Massena, NY 13662	Residence One Family			
	FRNT 50.00 DPTH 151.00			
	BANK8888111			
	EAST-0358257 NRTH-1798082			
	DEED BOOK 2011 PG-2420			
	FULL MARKET VALUE	54,000		
			TOTAL TAX ---	436.39**
				DATE #1 09/30/15
				AMT DUE 436.39
*****				
9.059-3-13	19 Warren Ave 210 1 Family Res		Basic Star 41854	9.059-3-13
Brush Clarence F	Massena 1 405801	6,700	Massena Central Sch	ACCT 1-306- 2
Brush Terri J	Lot 2 Blk 27	57,000		
19 Warren Ave	Pgr			
Massena, NY 13662	Res-One Family			
	FRNT 50.00 DPTH 151.00			
	BANK8888830			
	EAST-0355615 NRTH-1799671			
	DEED BOOK 2003 PG-15164			
	FULL MARKET VALUE	57,000		
			TOTAL TAX ---	490.93**
				DATE #1 09/30/15
				AMT DUE 490.93
*****				

STATE OF NEW YORK  
 COUNTY - St Lawrence  
 SCHOOL - Massena 1  
 TOWN - Massena  
 VILLAGE - Massena  
 SWIS - 405801

2 0 1 5 S C H O O L T A X R O L L  
 T A X A B L E SECTION OF THE ROLL - 1  
 OWNERS NAME SEQUENCE  
 UNIFORM PERCENT OF VALUE IS 100.00

PAGE 1031  
 VALUATION DATE-JUL 01, 2014  
 TAXABLE STATUS DATE-MAR 01, 2015

TAX MAP PARCEL NUMBER	PROPERTY LOCATION & CLASS	ASSESSMENT	EXEMPTION CODE-----	SCHOOL
CURRENT OWNERS NAME	SCHOOL DISTRICT	LAND	TAX DESCRIPTION	TAXABLE VALUE
CURRENT OWNERS ADDRESS	PARCEL SIZE/GRID COORD	TOTAL	SPECIAL DISTRICTS	TAX AMOUNT
*****				
9.042-12-7	14 Washington St 210 1 Family Res		Basic Star 41854	9.042-12-7
Bryant Evelyn M	Massena 1 405801	7,300	Massena Central Sch	ACCT 1-544- 6
14 Washington St	Lot 22P Blk 44	69,000		BILL 2464
Massena, NY 13662	Homecroft Tract FRNT 63.00 DPTH 120.00 EAST-0354158 NRTH-1801977 DEED BOOK 2005 PG-19933 FULL MARKET VALUE	69,000		30,000 1,254.62
TOTAL TAX ---				709.13**
				DATE #1 09/30/15
				AMT DUE 709.13
*****				
9.084-2-40	169 E Hatfield St 210 1 Family Res - WTRFNT		Basic Star 41854	9.084-2-40
Buckshot Lori Lee	Massena 1 405801	46,500	Massena Central Sch	ACCT 1-33-4.15
169 E Hatfield Street	Lot No 13 & 1/2 L 14	192,000		BILL 2465
Massena, NY 13662	Beckstead Est Sub Residence 1 Family FRNT 136.00 DPTH ACRES 1.70 EAST-0360293 NRTH-1793566 DEED BOOK 2002 PG-8073 FULL MARKET VALUE	192,000		30,000 3,491.11
TOTAL TAX ---				2,945.62**
				DATE #1 09/30/15
				AMT DUE 2,945.62
*****				
9.068-13-28	27 Howard St 210 1 Family Res		Basic Star 41854	9.068-13-28
Bukowski Maria E	Massena 1 405801	7,100	Massena Central Sch	ACCT 1-220- 7
Bukowski Theresa A	Lot 15 & 15' Lot 17-Blk 9	57,800		BILL 2466
27 Howard St	Riverview Tract 1 Family Residence FRNT 65.00 DPTH 140.00 BANK8888830 EAST-0358237 NRTH-1796610 DEED BOOK 2008 PG-3251 FULL MARKET VALUE	57,800		30,000 1,050.97
Massena, NY 13662				
TOTAL TAX ---				505.48**
				DATE #1 09/30/15
				AMT DUE 505.48
*****				

STATE OF NEW YORK  
 COUNTY - St Lawrence  
 SCHOOL - Massena 1  
 TOWN - Massena  
 VILLAGE - Massena  
 SWIS - 405801

2 0 1 5 S C H O O L T A X R O L L  
 T A X A B L E SECTION OF THE ROLL - 1  
 OWNERS NAME SEQUENCE  
 UNIFORM PERCENT OF VALUE IS 100.00

TAX MAP PARCEL NUMBER	PROPERTY LOCATION & CLASS	ASSESSMENT	EXEMPTION CODE-----	SCHOOL
CURRENT OWNERS NAME	SCHOOL DISTRICT	LAND	TAX DESCRIPTION	TAXABLE VALUE
CURRENT OWNERS ADDRESS	PARCEL SIZE/GRID COORD	TOTAL	SPECIAL DISTRICTS	TAX AMOUNT
***** 9.066-6-4 *****				
8 Prospect Ave				ACCT 1-492- 4 BILL 2467
9.066-6-4	210 1 Family Res		Basic Star 41854	30,000
Bulger Herrick	Massena 1 405801	21,900	Massena Central Sch	103,000 1,872.84
Bulger Joan	Lot 8 Blk 7	103,000		
8 Prospect Ave	Nightengale Tract			
Massena, NY 13662	Residence - 1 Family			
	FRNT 65.00 DPTH 141.00			
	EAST-0352822 NRTH-1796509			
	DEED BOOK 1012 PG-00492			
	FULL MARKET VALUE	103,000		
			TOTAL TAX ---	1,327.35**
			DATE #1	09/30/15
			AMT DUE	1,327.35
***** 9.083-6-8.1 *****				
25 McCluskey Ave				ACCT 1-234- 2 BILL 2468
9.083-6-8.1	210 1 Family Res		Basic Star 41854	30,000
Bullock John	Massena 1 405801	7,100	Massena Central Sch	46,000 836.41
25 McCluskey Ave	LOT # 12 & P L# 8	46,000		
Massena, NY 13662	Hatfield Tract			
	FRNT 75.00 DPTH 125.00			
	ACRES 0.22			
	EAST-0355570 NRTH-1793265			
	DEED BOOK 2003 PG-1328			
	FULL MARKET VALUE	46,000		
			TOTAL TAX ---	290.92**
			DATE #1	09/30/15
			AMT DUE	290.92
***** 9.050-5-23.1 *****				
53 Pine St				ACCT 1-246- 4 BILL 2469
9.050-5-23.1	210 1 Family Res		Basic Star 41854	30,000
Bullock Kimberly	Massena 1 405801	7,500	Massena Central Sch	35,700 649.13
Bullock Jason	Res One Family	35,700		
53 Pine St	FRNT 80.00 DPTH 94.00			
Massena, NY 13662	EAST-0352983 NRTH-1800389			
	DEED BOOK 2011 PG-3537			
	FULL MARKET VALUE	35,700		
			TOTAL TAX ---	103.64**
			DATE #1	09/30/15
			AMT DUE	103.64
*****				

STATE OF NEW YORK  
 COUNTY - St Lawrence  
 SCHOOL - Massena 1  
 TOWN - Massena  
 VILLAGE - Massena  
 SWIS - 405801

2 0 1 5 S C H O O L T A X R O L L  
 T A X A B L E SECTION OF THE ROLL - 1  
 OWNERS NAME SEQUENCE  
 UNIFORM PERCENT OF VALUE IS 100.00

PAGE 1033  
 VALUATION DATE-JUL 01, 2014  
 TAXABLE STATUS DATE-MAR 01, 2015

TAX MAP PARCEL NUMBER	PROPERTY LOCATION & CLASS	ASSESSMENT	EXEMPTION CODE-----	SCHOOL
CURRENT OWNERS NAME	SCHOOL DISTRICT	LAND	TAX DESCRIPTION	TAXABLE VALUE
CURRENT OWNERS ADDRESS	PARCEL SIZE/GRID COORD	TOTAL	SPECIAL DISTRICTS	TAX AMOUNT
***** 9.058-3-51 *****				
9.058-3-51	9 Pine St			ACCT 1- 9- 7 BILL 2470
Bunnell Jennifer A	210 1 Family Res		Basic Star 41854	30,000
PO Box 6432	Massena 1 405801	7,900	Massena Central Sch	563.67
Massena, NY 13662	Res - 1 Family	31,000		
	FRNT 55.00 DPTH 318.00			
	BANK8888830			
	EAST-0353343 NRTH-1799456			
	DEED BOOK 20021 PG-7712			
	FULL MARKET VALUE	31,000		
			TOTAL TAX ---	18.18**
			DATE #1	09/30/15
			AMT DUE	18.18
***** 9.050-1-14 *****				
9.050-1-14	8 Lawrence St			ACCT 1- 25- 8 BILL 2471
Burditt Leo (LU)	210 1 Family Res		Enhanced S 41834	58,500
8 Lawrence St	Massena 1 405801	12,400	Massena Central Sch	1,063.70
Massena, NY 13662	Lot 4 Blk A	58,500		
	Northview Tract			
	Res 1 Fam W/vet			
	FRNT 67.00 DPTH 144.00			
	EAST-0352552 NRTH-1801358			
	DEED BOOK 2004 PG-5764			
	FULL MARKET VALUE	58,500		
			TOTAL TAX ---	0.00**
***** 9.067-12-12 *****				
9.067-12-12	34 Parker Ave			ACCT 1-503- 5 BILL 2472
Burgoyne Krystle L	210 1 Family Res		Massena Central Sch	1,018.24
177 Mahoney Rd	Massena 1 405801	5,900		
Winthrop, NY 13697	Part Of Lots 12-14	56,000		
	Revier Tract			
	Res-One Family			
	FRNT 40.00 DPTH 145.00			
	BANK8888830			
	EAST-0357273 NRTH-1796525			
	DEED BOOK 2008 PG-8221			
	FULL MARKET VALUE	56,000		
			TOTAL TAX ---	1,018.24**
			DATE #1	09/30/15
			AMT DUE	1,018.24
***** 9.067-12-29 *****				
9.067-12-29	Ridgewood Ave			BILL 2473
Burgoyne Krystle L	311 Res vac land		Massena Central Sch	63.64
177 Mahoney Rd	Massena 1 405801	3,500		
Winthrop, NY 13697	CLARY TRACT	3,500		
	VACANT SUBLOTS 68 & 69			
	FRNT 88.00 DPTH 150.00			
	EAST-0357187 NRTH-1796443			
	DEED BOOK 2008 PG-8221			
	FULL MARKET VALUE	3,500		
			TOTAL TAX ---	63.64**
			DATE #1	09/30/15

AMT DUE

63.64

\*\*\*\*\*



STATE OF NEW YORK  
 COUNTY - St Lawrence  
 SCHOOL - Massena 1  
 TOWN - Massena  
 VILLAGE - Massena  
 SWIS - 405801

2 0 1 5 S C H O O L T A X R O L L  
 T A X A B L E SECTION OF THE ROLL - 1  
 OWNERS NAME SEQUENCE  
 UNIFORM PERCENT OF VALUE IS 100.00

PAGE 1034  
 VALUATION DATE-JUL 01, 2014  
 TAXABLE STATUS DATE-MAR 01, 2015

TAX MAP PARCEL NUMBER	PROPERTY LOCATION & CLASS	ASSESSMENT	EXEMPTION CODE-----	SCHOOL
CURRENT OWNERS NAME	SCHOOL DISTRICT	LAND	TAX DESCRIPTION	TAXABLE VALUE
CURRENT OWNERS ADDRESS	PARCEL SIZE/GRID COORD	TOTAL	SPECIAL DISTRICTS	TAX AMOUNT
***** 9.051-1-66 *****				
9.051-1-66	112 Liberty Ave			ACCT 1- 61- 9
Burke Catherine A	210 1 Family Res		Massena Central Sch	41,000
Britton Christine A	Massena 1 405801	6,700		
Frances Brooks	Lot 24 Blk 31A	41,000		
112 Liberty Ave	P.g.r			
Massena, NY 13662	Residence-One Family			
	FRNT 50.00 DPTH 150.00			
	EAST-0356110 NRTH-1801331			
	DEED BOOK 1100 PG-1010			
	FULL MARKET VALUE	41,000		
			TOTAL TAX ---	745.50**
			DATE #1	09/30/15
			AMT DUE	745.50
***** 9.083-6-21.21 *****				
9.083-6-21.21	10 Wilson Ave			ACCT 1-201-6.2
Burke Donna J (LU)	210 1 Family Res		Enhanced S 41834	
10 Wilson Ave	Massena 1 405801	8,600	Massena Central Sch	57,000
Massena, NY 13662	Lot W/ Ex Depth	57,000		
	Residence One Family			
	FRNT 75.00 DPTH 210.00			
	EAST-0355487 NRTH-1792945			
	DEED BOOK 2014 PG-4465			
	FULL MARKET VALUE	57,000		
			TOTAL TAX ---	0.00**
***** 9.050-3-34 *****				
9.050-3-34	51 Stoughton Ave			ACCT 1- 88- 7
Burke George A (LU)	484 1 use sm bld		Massena Central Sch	78,000
Burke Christine R (LU)	Massena 1 405801	21,900		
72 North Main Street	Insurance/video Sales	78,000		
Norwood, NY 13668	Stoughton Ave			
	Multi-Occupant Retail			
	FRNT 75.00 DPTH 128.00			
	EAST-0353650 NRTH-1801138			
	DEED BOOK 2014 PG-9382			
	FULL MARKET VALUE	78,000		
			TOTAL TAX ---	1,418.26**
			DATE #1	09/30/15
			AMT DUE	1,418.26
***** 9.083-6-19.1 *****				
9.083-6-19.1	25 Wilson Ave			ACCT 1-107- 3.1
Burke Mark J	210 1 Family Res		Basic Star 41854	
Burke Heidi M	Massena 1 405801	6,400	Massena Central Sch	69,000
25 Wilson Ave	Lot 23 & 25 Blk 2	69,000		
Massena, NY 13662	Hatfield Tract			
	FRNT 75.00 DPTH 125.00			
	EAST-0355324 NRTH-1793095			
	DEED BOOK 2006 PG-5127			
	FULL MARKET VALUE	69,000		
			TOTAL TAX ---	709.13**
			DATE #1	09/30/15
			AMT DUE	709.13

\*\*\*\*\*

STATE OF NEW YORK  
 COUNTY - St Lawrence  
 SCHOOL - Massena 1  
 TOWN - Massena  
 VILLAGE - Massena  
 SWIS - 405801

2 0 1 5 S C H O O L T A X R O L L  
 T A X A B L E SECTION OF THE ROLL - 1  
 OWNERS NAME SEQUENCE  
 UNIFORM PERCENT OF VALUE IS 100.00

PAGE 1035  
 VALUATION DATE-JUL 01, 2014  
 TAXABLE STATUS DATE-MAR 01, 2015

TAX MAP PARCEL NUMBER	PROPERTY LOCATION & CLASS	ASSESSMENT	EXEMPTION CODE-----	SCHOOL
CURRENT OWNERS NAME	SCHOOL DISTRICT	LAND	TAX DESCRIPTION	TAXABLE VALUE
CURRENT OWNERS ADDRESS	PARCEL SIZE/GRID COORD	TOTAL	SPECIAL DISTRICTS	TAX AMOUNT
***** 9.083-6-35 *****				
9.083-6-35	44 W Hatfield Street			ACCT 1-201- 3
Burke Shawn	449 Other Storang		Massena Central Sch	88,000
Burke Mark	Massena 1 405801	24,500		
10 Wilson Ave	Lot 11 Blk 20	88,000		
Massena, NY 13662	Nightengale Tract			
	FRNT 115.00 DPTH 137.00			
	EAST-0355450 NRTH-1792655			
	DEED BOOK 2014 PG-4461			
	FULL MARKET VALUE	88,000		
			TOTAL TAX ---	1,600.09**
			DATE #1	09/30/15
			AMT DUE	1,600.09
***** 9.066-11-21 *****				
9.066-11-21	36 Elm St			ACCT 1- 70- 2
Burke, w/LU Bonnie J	210 1 Family Res		Enhanced S 41834	65,300
36 Elm St	Massena 1 405801	17,500	Massena Central Sch	98,000
Massena, NY 13662	Lot 21	98,000		
	Joy Tr			
	Residence One Family			
	FRNT 60.00 DPTH 140.00			
	EAST-0354207 NRTH-1795964			
	DEED BOOK 2004 PG-10896			
	FULL MARKET VALUE	98,000		
			TOTAL TAX ---	676.92**
			DATE #1	09/30/15
			AMT DUE	676.92
***** 9.074-7-24 *****				
9.074-7-24	41 Clarkson Ave			ACCT 1-526- 6
Burley Allan J	210 1 Family Res		Enhanced S 41834	65,300
Burley Clara M	Massena 1 405801	22,900	Massena Central Sch	109,000
41 Clarkson Ave	Lot 20 Blk B	109,000		
Massena, NY 13662	Westwood Tract 2			
	Residence One Family			
	FRNT 70.00 DPTH 140.00			
	EAST-0352886 NRTH-1795512			
	DEED BOOK 2013 PG-10721			
	FULL MARKET VALUE	109,000		
			TOTAL TAX ---	876.93**
			DATE #1	09/30/15
			AMT DUE	876.93
*****				

STATE OF NEW YORK  
 COUNTY - St Lawrence  
 SCHOOL - Massena 1  
 TOWN - Massena  
 VILLAGE - Massena  
 SWIS - 405801

2 0 1 5 S C H O O L T A X R O L L  
 T A X A B L E SECTION OF THE ROLL - 1  
 OWNERS NAME SEQUENCE  
 UNIFORM PERCENT OF VALUE IS 100.00

PAGE 1036  
 VALUATION DATE-JUL 01, 2014  
 TAXABLE STATUS DATE-MAR 01, 2015

TAX MAP PARCEL NUMBER	PROPERTY LOCATION & CLASS	ASSESSMENT	EXEMPTION CODE-----	SCHOOL
CURRENT OWNERS NAME	SCHOOL DISTRICT	LAND	TAX DESCRIPTION	TAXABLE VALUE
CURRENT OWNERS ADDRESS	PARCEL SIZE/GRID COORD	TOTAL	SPECIAL DISTRICTS	TAX AMOUNT
***** 9.067-1-5 *****				
48,52,54	Main St			ACCT 1- 80- 3
9.067-1-5	481 Att row bldg		Massena Central Sch	193,000
Burley Carmen	Massena 1 405801	26,200		
Burley Linda	Fam Eye Care/6 Apts Over	193,000		
PO Box 488	FRNT 71.00 DPTH 107.00			
Waddington, NY 13694	EAST-0354884 NRTH-1797669			
	DEED BOOK 1078 PG-534			
	FULL MARKET VALUE	193,000		
TOTAL TAX ---				3,509.30**
			DATE #1	09/30/15
			AMT DUE	3,509.30
***** 9.067-1-35 *****				
	Off Main St			ACCT 1- 39- 8
9.067-1-35	438 Parking lot		Massena Central Sch	1,500
Burley Carmen J	Massena 1 405801	1,500		
PO Box 488	Leased Town Parking Lot	1,500		
Waddington, NY 13694	FRNT 79.86 DPTH 78.49			
	EAST-0354811 NRTH-1797645			
	DEED BOOK 2003 PG-22229			
	FULL MARKET VALUE	1,500		
TOTAL TAX ---				27.27**
			DATE #1	09/30/15
			AMT DUE	27.27
***** 9.058-4-13 *****				
	77 Maple St			ACCT 1-406- 1
9.058-4-13	220 2 Family Res		Massena Central Sch	48,000
Burley Kimberly E	Massena 1 405801	4,900		
Dupee Tracy E	Two Family Rental	48,000		
1002 N Racquette River Rd	FRNT 90.00 DPTH 90.00			
Massena, NY 13662	EAST-0353620 NRTH-1799029			
	DEED BOOK 2012 PG-18480			
	FULL MARKET VALUE	48,000		
TOTAL TAX ---				872.78**
			DATE #1	09/30/15
			AMT DUE	872.78
***** 9.083-5-22 *****				
	15 E Hatfield St			ACCT 1-220- 9
9.083-5-22	210 1 Family Res		Massena Central Sch	12,000
Burley Kimberly E	Massena 1 405801	8,300		
Dupee Tracy E	Residence - One Family	12,000		
1002 N Racquette River Rd	FRNT 63.00 DPTH 342.00			
Massena, NY 13662	EAST-0356321 NRTH-1792576			
	DEED BOOK 2012 PG-18480			
	FULL MARKET VALUE	12,000		
TOTAL TAX ---				218.19**
			DATE #1	09/30/15
			AMT DUE	218.19
*****				

STATE OF NEW YORK  
 COUNTY - St Lawrence  
 SCHOOL - Massena 1  
 TOWN - Massena  
 VILLAGE - Massena  
 SWIS - 405801

2 0 1 5 S C H O O L T A X R O L L  
 T A X A B L E SECTION OF THE ROLL - 1  
 OWNERS NAME SEQUENCE  
 UNIFORM PERCENT OF VALUE IS 100.00

TAX MAP PARCEL NUMBER	PROPERTY LOCATION & CLASS	ASSESSMENT	EXEMPTION CODE-----	SCHOOL
CURRENT OWNERS NAME	SCHOOL DISTRICT	LAND	TAX DESCRIPTION	TAXABLE VALUE
CURRENT OWNERS ADDRESS	PARCEL SIZE/GRID COORD	TOTAL	SPECIAL DISTRICTS	TAX AMOUNT
*****				
9.066-6-23	27 Nightengale Ave			9.066-6-23
Burley Timothy	210 1 Family Res	22,400	Massena Central Sch	ACCT 1-297- 8
Burley Lorna M	Massena 1 405801	129,000		BILL 2485
27 Nightengale Ave	Part Lot 5 Blk 10			2,345.59
Massena, NY 13662	Prospect Heights			
	Residence- One Family			
	FRNT 67.00 DPTH 141.00			
	EAST-0353024 NRTH-1795934			
	DEED BOOK 1079 PG-127			
	FULL MARKET VALUE	129,000		
			TOTAL TAX ---	2,345.59**
				DATE #1 09/30/15
				AMT DUE 2,345.59
*****				
9.084-2-1	90 E Hatfield St			9.084-2-1
Burlington Realty Associates	411 Apartment	74,800	Massena Central Sch	ACCT 1-448- 6
Riverdale Apts. Office	Massena 1 405801	892,000		BILL 2486
90 E Hatfield St	Tim-Itts			16,219.13
Massena, NY 13662-2603	52 Apt Units			
	Riverdale Apartments			
	FRNT 340.00 DPTH			
	ACRES 3.30			
	EAST-0358006 NRTH-1793500			
	DEED BOOK 2005 PG-7855			
	FULL MARKET VALUE	892,000		
			TOTAL TAX ---	16,219.13**
				DATE #1 09/30/15
				AMT DUE 16,219.13
*****				
9.067-13-21	173 E Orvis St			9.067-13-21
Burnett John	483 Converted Re	16,300	Massena Central Sch	ACCT 1-403- 1
Burnett Susan	Massena 1 405801	140,000		BILL 2487
173 E Orvis Street	Drs. Clinic			2,545.60
Massena, NY 13662	FRNT 58.50 DPTH 102.00			
	EAST-0357208 NRTH-1797009			
	DEED BOOK 2008 PG-608			
	FULL MARKET VALUE	140,000		
			TOTAL TAX ---	2,545.60**
				DATE #1 09/30/15
				AMT DUE 2,545.60
*****				

STATE OF NEW YORK  
 COUNTY - St Lawrence  
 SCHOOL - Massena 1  
 TOWN - Massena  
 VILLAGE - Massena  
 SWIS - 405801

2 0 1 5 S C H O O L T A X R O L L  
 T A X A B L E SECTION OF THE ROLL - 1  
 OWNERS NAME SEQUENCE  
 UNIFORM PERCENT OF VALUE IS 100.00

PAGE 1038  
 VALUATION DATE-JUL 01, 2014  
 TAXABLE STATUS DATE-MAR 01, 2015

TAX MAP PARCEL NUMBER	PROPERTY LOCATION & CLASS	ASSESSMENT	EXEMPTION CODE-----	SCHOOL
CURRENT OWNERS NAME	SCHOOL DISTRICT	LAND	TAX DESCRIPTION	TAXABLE VALUE
CURRENT OWNERS ADDRESS	PARCEL SIZE/GRID COORD	TOTAL	SPECIAL DISTRICTS	TAX AMOUNT
***** 9.051-4-21 *****				
18 Spruce St				ACCT 1-240- 4
9.051-4-21	210 1 Family Res		Massena Central Sch	47,000
Burnett Vicki L	Massena 1 405801	5,600		
Delosh Marie	Lot 2 Blk 25	47,000		
9346 State Highway 56 Lot 5	P.g.r.			
Norfolk, NY 13667-4290	Residence-One Family			
	FRNT 50.00 DPTH 150.00			
	BANK8888830			
	EAST-0355731 NRTH-1800260			
	DEED BOOK 2007 PG-783			
	FULL MARKET VALUE	47,000		
			TOTAL TAX ---	854.60**
				DATE #1 09/30/15
				AMT DUE 854.60
***** 9.051-6-15.1 *****				
27 Spruce St				ACCT 1-376- 7
9.051-6-15.1	220 2 Family Res		Massena Central Sch	56,000
Burnett Vicki L	Massena 1 405801	6,200		
Barkley Marie A	Blk 28	56,000		
9346 State Highway 56 5	2 Unit Apt Bldg			
Norfolk, NY 13667	Residence 2 Family			
	FRNT 30.00 DPTH 120.00			
	BANK8888869			
	EAST-0355631 NRTH-1800483			
	DEED BOOK 2014 PG-15184			
	FULL MARKET VALUE	56,000		
			TOTAL TAX ---	1,018.24**
				DATE #1 09/30/15
				AMT DUE 1,018.24
***** 9.066-11-20 *****				
34 Elm St				ACCT 1- 71- 5
9.066-11-20	210 1 Family Res		Enhanced S 41834	65,300
Burnham Basil J	Massena 1 405801	17,500	Massena Central Sch	81,000
Burnham Joan A	Lot 19	81,000		
34 Elm St	Joy Tract			
Massena, NY 13662	Residence-One Family			
	FRNT 60.00 DPTH 140.00			
	EAST-0354267 NRTH-1795979			
	DEED BOOK 2012 PG-20821			
	FULL MARKET VALUE	81,000		
			TOTAL TAX ---	367.81**
				DATE #1 09/30/15
				AMT DUE 367.81

\*\*\*\*\*

STATE OF NEW YORK  
 COUNTY - St Lawrence  
 SCHOOL - Massena 1  
 TOWN - Massena  
 VILLAGE - Massena  
 SWIS - 405801

2 0 1 5 S C H O O L T A X R O L L  
 T A X A B L E SECTION OF THE ROLL - 1  
 OWNERS NAME SEQUENCE  
 UNIFORM PERCENT OF VALUE IS 100.00

PAGE 1039  
 VALUATION DATE-JUL 01, 2014  
 TAXABLE STATUS DATE-MAR 01, 2015

TAX MAP PARCEL NUMBER	PROPERTY LOCATION & CLASS	ASSESSMENT	EXEMPTION CODE-----	SCHOOL
CURRENT OWNERS NAME	SCHOOL DISTRICT	LAND	TAX DESCRIPTION	TAXABLE VALUE
CURRENT OWNERS ADDRESS	PARCEL SIZE/GRID COORD	TOTAL	SPECIAL DISTRICTS	TAX AMOUNT
*****				
9.074-4-18	47 Churchill Ave			9.074-4-18 *****
Burnham Lucille (LU)	210 1 Family Res		Enhanced S 41834	ACCT 1- 71- 7 BILL 2491
47 Churchill Ave	Massena 1 405801	24,000	Massena Central Sch	102,000 1,854.65
Massena, NY 13662	Lot 23 Blk H	102,000		
	Westwood Tract			
	Residence-One Family			
	FRNT 78.00 DPTH 136.00			
	EAST-0352165 NRTH-1794792			
	DEED BOOK 2007 PG-10566			
	FULL MARKET VALUE	102,000		
			TOTAL TAX ---	749.65**
				DATE #1 09/30/15
				AMT DUE 749.65
*****				
9.059-5-21	30 Forest Pl			9.059-5-21 *****
Burns Anna M	210 1 Family Res		Basic Star 41854	ACCT 1-555- 1 BILL 2492
30 Forest Pl	Massena 1 405801	22,800	Massena Central Sch	139,000 30,000
Massena, NY 13662	Lots 13-14 & 1/2 Of 12	139,000		2,527.42
	Pt Of 42 Blk 17			
	Residence One Family			
	FRNT 125.00 DPTH 136.00			
	BANK8888830			
	EAST-0356239 NRTH-1799228			
	DEED BOOK 2010 PG-19534			
	FULL MARKET VALUE	139,000		
			TOTAL TAX ---	1,981.93**
				DATE #1 09/30/15
				AMT DUE 1,981.93
*****				
9.066-10-13.1	26 Riverside Pkwy			9.066-10-13.1 *****
Burns Myron	210 1 Family Res		Massena Central Sch	190,000 BILL 2493
Burns Diane	Massena 1 405801	26,800		3,454.75
26 Riverside Pkwy	Part Lots 16 & 17 Blk 8	190,000		
Massena, NY 13662	Forest Hills Sub			
	Residence One Family			
	FRNT 100.00 DPTH 143.00			
	EAST-0351940 NRTH-1797506			
	DEED BOOK 2012 PG-19583			
	FULL MARKET VALUE	190,000		
			TOTAL TAX ---	3,454.75**
				DATE #1 09/30/15
				AMT DUE 3,454.75
*****				

STATE OF NEW YORK  
 COUNTY - St Lawrence  
 SCHOOL - Massena 1  
 TOWN - Massena  
 VILLAGE - Massena  
 SWIS - 405801

2 0 1 5 S C H O O L T A X R O L L  
 T A X A B L E SECTION OF THE ROLL - 1  
 OWNERS NAME SEQUENCE  
 UNIFORM PERCENT OF VALUE IS 100.00

PAGE 1040  
 VALUATION DATE-JUL 01, 2014  
 TAXABLE STATUS DATE-MAR 01, 2015

TAX MAP PARCEL NUMBER	PROPERTY LOCATION & CLASS	ASSESSMENT	EXEMPTION CODE-----	SCHOOL
CURRENT OWNERS NAME	SCHOOL DISTRICT	LAND	TAX DESCRIPTION	TAXABLE VALUE
CURRENT OWNERS ADDRESS	PARCEL SIZE/GRID COORD	TOTAL	SPECIAL DISTRICTS	TAX AMOUNT
***** 10.053-1-26 *****				
10.053-1-26	18 Randall Dr			ACCT 1- 73- 2
Burrows Phyllis	210 1 Family Res		Basic Star 41854	BILL 2494
Sue Scuton	Massena 1 405801	13,900	Massena Central Sch	30,000
Sue Scruton	Lot 17 Blk 438	82,000		1,491.00
18 Randall Dr	Southern Dev			
Massena, NY 13662	Residence - One Family			
	FRNT 110.00 DPTH 127.00			
	EAST-0361241 NRTH-1798749			
	DEED BOOK 2000 PG-2840			
	FULL MARKET VALUE	82,000		
			TOTAL TAX ---	945.51**
				DATE #1 09/30/15
				AMT DUE 945.51
***** 9.051-10-23 *****				
9.051-10-23	67 Ames St			ACCT 1- 18- 6
Bush Jerry J	210 1 Family Res		Massena Central Sch	BILL 2495
Bush Janice M	Massena 1 405801	6,100		745.50
67 Ames St	Lot 4 Blk 34	41,000		
Massena, NY 13662	P.g.r.			
	Res One Family W/life Use			
	FRNT 50.00 DPTH 122.00			
	BANK8888830			
	EAST-0355287 NRTH-1801497			
	DEED BOOK 2006 PG-17455			
	FULL MARKET VALUE	41,000		
			TOTAL TAX ---	745.50**
				DATE #1 09/30/15
				AMT DUE 745.50
***** 9.074-10-18 *****				
9.074-10-18	81 Nightengale Ave			ACCT 1-538- 5
Bush Joyce Page (LU)	210 1 Family Res		Enhanced S 41834	BILL 2496
Page Randel R	Massena 1 405801	11,400	Massena Central Sch	65,300
81 Nightengale Ave	Lot 27 Blk 332	80,000		1,454.63
Massena, NY 13662	Prospect Heights			
	Residence One Family			
	FRNT 75.00 DPTH 113.00			
	EAST-0353880 NRTH-1794276			
	DEED BOOK 2012 PG-16625			
	FULL MARKET VALUE	80,000		
			TOTAL TAX ---	349.63**
				DATE #1 09/30/15
				AMT DUE 349.63
*****				



STATE OF NEW YORK  
 COUNTY - St Lawrence  
 SCHOOL - Massena 1  
 TOWN - Massena  
 VILLAGE - Massena  
 SWIS - 405801

2 0 1 5 S C H O O L T A X R O L L  
 T A X A B L E SECTION OF THE ROLL - 1  
 OWNERS NAME SEQUENCE  
 UNIFORM PERCENT OF VALUE IS 100.00

PAGE 1041  
 VALUATION DATE-JUL 01, 2014  
 TAXABLE STATUS DATE-MAR 01, 2015

TAX MAP PARCEL NUMBER	PROPERTY LOCATION & CLASS	ASSESSMENT	EXEMPTION CODE-----	SCHOOL
CURRENT OWNERS NAME	SCHOOL DISTRICT	LAND	TAX DESCRIPTION	TAXABLE VALUE
CURRENT OWNERS ADDRESS	PARCEL SIZE/GRID COORD	TOTAL	SPECIAL DISTRICTS	TAX AMOUNT
*****				
9.066-7-21	8 Clarkson Ave			9.066-7-21
Bush Kayla	210 1 Family Res		Basic Star 41854	ACCT 1-120- 1
Bush Arnold (LU) E	Massena 1 405801	21,900	Massena Central Sch	BILL 2497
8 Clarkson Ave	Lot 9 Blk C	67,000		30,000
Massena, NY 13662	Westwood Map 2			1,218.25
	Residence One Family			
	FRNT 65.00 DPTH 140.00			
	EAST-0352133 NRTH-1796302			
	DEED BOOK 2006 PG-14788			
	FULL MARKET VALUE	67,000		
			TOTAL TAX ---	672.76**
				DATE #1 09/30/15
				AMT DUE 672.76
*****				
9.067-6-42	9 Ridgewood Ave			9.067-6-42
Bush Randy J	210 1 Family Res		Basic Star 41854	ACCT 1-153- 5
9 Ridgewood Ave	Massena 1 405801	16,900	Massena Central Sch	BILL 2498
Massena, NY 13662	Part Lots ( 4-6 )	64,000		30,000
	Hyde Park Subdv			1,163.70
	Residence 1 Family			
	FRNT 51.00 DPTH 150.00			
	BANK8888830			
	EAST-0356340 NRTH-1795910			
	DEED BOOK 1998 PG-692			
	FULL MARKET VALUE	64,000		
			TOTAL TAX ---	618.21**
				DATE #1 09/30/15
				AMT DUE 618.21
*****				
9.067-13-9	6 Brighton St			9.067-13-9
Bush Robert E	210 1 Family Res		Basic Star 41854	ACCT 1-140- 6
Bush Emma M	Massena 1 405801	6,400	Massena Central Sch	BILL 2499
6 Brighton St	Lot 27	51,000		30,000
Massena, NY 13662	Gonyo Tract			927.33
	Residence-One Family			
	FRNT 50.00 DPTH 135.00			
	EAST-0357470 NRTH-1796896			
	DEED BOOK 00975 PG-00107			
	FULL MARKET VALUE	51,000		
			TOTAL TAX ---	381.84**
				DATE #1 09/30/15
				AMT DUE 381.84
*****				

STATE OF NEW YORK  
 COUNTY - St Lawrence  
 SCHOOL - Massena 1  
 TOWN - Massena  
 VILLAGE - Massena  
 SWIS - 405801

2 0 1 5 S C H O O L T A X R O L L  
 T A X A B L E SECTION OF THE ROLL - 1  
 OWNERS NAME SEQUENCE  
 UNIFORM PERCENT OF VALUE IS 100.00

PAGE 1042  
 VALUATION DATE-JUL 01, 2014  
 TAXABLE STATUS DATE-MAR 01, 2015

TAX MAP PARCEL NUMBER	PROPERTY LOCATION & CLASS	ASSESSMENT	EXEMPTION CODE-----	SCHOOL
CURRENT OWNERS NAME	SCHOOL DISTRICT	LAND	TAX DESCRIPTION	TAXABLE VALUE
CURRENT OWNERS ADDRESS	PARCEL SIZE/GRID COORD	TOTAL	SPECIAL DISTRICTS	TAX AMOUNT
***** 9.058-2-56 *****				
9.058-2-56	Dana St			ACCT 1-78-8
Bushnell Emile Trust B	311 Res vac land		Massena Central Sch	8,100
Gina Haggett	Massena 1 405801	8,100		
Walter Basmajian, Trustee	Lots 61,62,63 Blk B	8,100		
5 Northview Dr	Bridges Tract			
Massena, NY 13662	Vacant Lots (No Street)			
	FRNT 150.00 DPTH 400.00			
	ACRES 1.38			
	EAST-0352368 NRTH-1799593			
	DEED BOOK 1085 PG-425			
	FULL MARKET VALUE	8,100		
TOTAL TAX ---				147.28**
				DATE #1 09/30/15
				AMT DUE 147.28
***** 9.050-1-19.1 *****				
9.050-1-19.1	Dana St			ACCT 1- 74- 3.1
Bushnell Emilie B (Trust)	311 Res vac land		Massena Central Sch	29,500
Gina Haggett	Massena 1 405801	29,500		
Walter Basmajian, Trustee	Lot 7-16 Blk R Lot 1-8 &	29,500		
5 Northview Dr	Lot 33-40 Blk P			
Massena, NY 13662	Bridges Tr/vacant Acreage			
	FRNT 810.00 DPTH			
	ACRES 7.10			
	EAST-0352005 NRTH-1800093			
	DEED BOOK 1085 PG-425			
	FULL MARKET VALUE	29,500		
TOTAL TAX ---				536.39**
				DATE #1 09/30/15
				AMT DUE 536.39
***** 9.058-2-57 *****				
9.058-2-57	Dana St			ACCT 1- 74- 2
Bushnell Emilie Trust B	311 Res vac land		Massena Central Sch	6,700
Gina Haggett	Massena 1 405801	6,700		
Walter Basmajian, Trustee	Lots 59-60 Blk B	6,700		
5 Northview Dr	Bridges Tract			
Massena, NY 13662	Vacant Lots			
	FRNT 100.00 DPTH 394.00			
	EAST-0352510 NRTH-1799594			
	DEED BOOK 1085 PG-425			
	FULL MARKET VALUE	6,700		
TOTAL TAX ---				121.83**
				DATE #1 09/30/15
				AMT DUE 121.83
*****				

STATE OF NEW YORK  
 COUNTY - St Lawrence  
 SCHOOL - Massena 1  
 TOWN - Massena  
 VILLAGE - Massena  
 SWIS - 405801

2 0 1 5 S C H O O L T A X R O L L  
 T A X A B L E SECTION OF THE ROLL - 1  
 OWNERS NAME SEQUENCE  
 UNIFORM PERCENT OF VALUE IS 100.00

PAGE 1043  
 VALUATION DATE-JUL 01, 2014  
 TAXABLE STATUS DATE-MAR 01, 2015

TAX MAP PARCEL NUMBER	PROPERTY LOCATION & CLASS	ASSESSMENT	EXEMPTION CODE-----	SCHOOL
CURRENT OWNERS NAME	SCHOOL DISTRICT	LAND	TAX DESCRIPTION	TAXABLE VALUE
CURRENT OWNERS ADDRESS	PARCEL SIZE/GRID COORD	TOTAL	SPECIAL DISTRICTS	TAX AMOUNT
***** 9.050-8-56 *****				
9.050-8-56	Dana St			ACCT 1- 74- 8
Bushnell Trust Emile B	311 Res vac land		Massena Central Sch	6,000
Gina Haggett	Massena 1 405801	6,000		
Walter Basmajian, Trustee	Lot 12 Blk P	6,000		
5 Northview Dr	Bridges Tract			
Massena, NY 13662	Vacant Lot			
	FRNT 36.00 DPTH 197.00			
	EAST-0352574 NRTH-1799944			
	DEED BOOK 1085 PG-425			
	FULL MARKET VALUE	6,000		
			TOTAL TAX ---	109.10**
				DATE #1 09/30/15
				AMT DUE 109.10
***** 9.050-8-55 *****				
9.050-8-55	Dana St			ACCT 1- 74- 6
Bushnell Trust Emilie B	311 Res vac land		Massena Central Sch	6,600
Gina Haggett	Massena 1 405801	6,600		
Walter Basmajian, Trustee	Lot 13 Blk P	6,600		
5 Northview Dr	Bridges Tract			
Massena, NY 13662	Vacant Lot			
	FRNT 49.50 DPTH 197.00			
	EAST-0352622 NRTH-1799937			
	DEED BOOK 1085 PG-425			
	FULL MARKET VALUE	6,600		
			TOTAL TAX ---	120.01**
				DATE #1 09/30/15
				AMT DUE 120.01
***** 9.050-8-58 *****				
9.050-8-58	Dana St			ACCT 1-74-1
Bushnell Trust Emilie B	311 Res vac land		Massena Central Sch	7,500
Gina Haggett	Massena 1 405801	7,500		
Walter Basmajian, Trustee	Lot 9 & 10 Blk P	7,500		
5 Northview Dr	Bridges Tract			
Massena, NY 13662	Vacant Lots			
	FRNT 75.00 DPTH 197.00			
	EAST-0352453 NRTH-1799944			
	DEED BOOK 1085 PG-425			
	FULL MARKET VALUE	7,500		
			TOTAL TAX ---	136.37**
				DATE #1 09/30/15
				AMT DUE 136.37

\*\*\*\*\*

STATE OF NEW YORK  
 COUNTY - St Lawrence  
 SCHOOL - Massena 1  
 TOWN - Massena  
 VILLAGE - Massena  
 SWIS - 405801

2 0 1 5 S C H O O L T A X R O L L  
 T A X A B L E SECTION OF THE ROLL - 1  
 OWNERS NAME SEQUENCE  
 UNIFORM PERCENT OF VALUE IS 100.00

PAGE 1044  
 VALUATION DATE-JUL 01, 2014  
 TAXABLE STATUS DATE-MAR 01, 2015

TAX MAP PARCEL NUMBER	PROPERTY LOCATION & CLASS	ASSESSMENT	EXEMPTION CODE-----	SCHOOL
CURRENT OWNERS NAME	SCHOOL DISTRICT	LAND	TAX DESCRIPTION	TAXABLE VALUE
CURRENT OWNERS ADDRESS	PARCEL SIZE/GRID COORD	TOTAL	SPECIAL DISTRICTS	TAX AMOUNT
***** 9.074-6-7 *****				
9.074-6-7	46 Clarkson Ave			ACCT 1- 75- 4 BILL 2506
Butler Randall	210 1 Family Res		Enhanced S 41834	65,300
46 Clarkson Ave	Massena 1 405801	21,900	Massena Central Sch	87,000 1,581.91
Massena, NY 13662	Lot 10 Blk D	87,000		
	Westwood Tract			
	Residence-One Family			
	FRNT 65.00 DPTH 140.00			
	EAST-0352822 NRTH-1795232			
	DEED BOOK 2000 PG-10841			
	FULL MARKET VALUE	87,000		
			TOTAL TAX ---	476.91**
				DATE #1 09/30/15
				AMT DUE 476.91
***** 9.067-2-11 *****				
9.067-2-11	44 Glenn St			ACCT 1-470- 5 BILL 2507
Byrns Realty of New York, LLC	483 Converted Re		Massena Central Sch	70,000 1,272.80
44 Glenn St	Massena 1 405801	6,900		
Massena, NY 13662	44 Glen St w/rental apart	70,000		
	Wayne t Moses Arthritis C			
	FRNT 58.00 DPTH 140.00			
	EAST-0355279 NRTH-1797501			
	DEED BOOK 2012 PG-853			
	FULL MARKET VALUE	70,000		
			TOTAL TAX ---	1,272.80**
				DATE #1 09/30/15
				AMT DUE 1,272.80
*****				

STATE OF NEW YORK  
 COUNTY - St Lawrence  
 SCHOOL - Massena 1  
 TOWN - Massena  
 VILLAGE - Massena  
 SWIS - 405801

2 0 1 5 S C H O O L T A X R O L L  
 T A X A B L E SECTION OF THE ROLL - 1  
 N A M E S E C T I O N - B  
 UNIFORM PERCENT OF VALUE IS 100.00

PAGE 1045  
 VALUATION DATE-JUL 01, 2014  
 TAXABLE STATUS DATE-MAR 01, 2015  
 RPS155/V04/L015  
 CURRENT DATE 8/21/2015

\*\*\* S P E C I A L D I S T R I C T S U M M A R Y \*\*\*

CODE	DISTRICT NAME	TOTAL PARCELS	EXTENSION TYPE	EXTENSION VALUE	AD VALOREM VALUE	EXEMPT AMOUNT	TAXABLE VALUE	TOTAL TAX
------	---------------	---------------	----------------	-----------------	------------------	---------------	---------------	-----------

NO SPECIAL DISTRICTS AT THIS LEVEL

\*\*\* S C H O O L D I S T R I C T S U M M A R Y \*\*\*

CODE	DISTRICT NAME	TOTAL PARCELS	ASSESSED LAND	ASSESSED TOTAL	EXEMPT AMOUNT	TOTAL TAXABLE	TOTAL TAX
					----- STAR AMOUNT	----- STAR TAXABLE	
	Massena 1	423	5642,600	29279,600	66,500	29,213,100	
405801					9627,400	19,585,700	356,123.61
	S U B - T O T A L	423	5642,600	29279,600	66,500	29,213,100	
	S U B - T O T A L (CONT)				9627,400	19,585,700	356,123.61
	T O T A L	423	5642,600	29279,600	66,500	29,213,100	
	T O T A L (CONT)				9627,400	19,585,700	356,123.61

\*\*\* S Y S T E M C O D E S S U M M A R Y \*\*\*

NO SYSTEM EXEMPTIONS AT THIS LEVEL

\*\*\* E X E M P T I O N S U M M A R Y \*\*\*

CODE	DESCRIPTION	TOTAL PARCELS	SCHOOL
41690	RPTL466_f	2	6,000
41800	Aged - All	1	23,000
41806	Aged - Tn	1	37,500
41834	Enhanced S	71	4018,400
41854	Basic Star	188	5609,000

STATE OF NEW YORK  
 COUNTY - St Lawrence  
 SCHOOL - Massena 1  
 TOWN - Massena  
 VILLAGE - Massena  
 SWIS - 405801

2 0 1 5 S C H O O L T A X R O L L  
 T A X A B L E SECTION OF THE ROLL - 1  
 N A M E S E C T I O N - B  
 UNIFORM PERCENT OF VALUE IS 100.00

PAGE 1046  
 VALUATION DATE-JUL 01, 2014  
 TAXABLE STATUS DATE-MAR 01, 2015  
 RPS155/V04/L015  
 CURRENT DATE 8/21/2015

\*\*\* E X E M P T I O N S U M M A R Y \*\*\*

CODE	DESCRIPTION	TOTAL PARCELS	SCHOOL
	T O T A L	263	9693,900

\*\*\* G R A N D T O T A L S \*\*\*

ROLL SEC	DESCRIPTION	TOTAL PARCELS	ASSESSED LAND	ASSESSED TOTAL	EXEMPT AMOUNT	TOTAL TAXABLE	TAX RATE	TOTAL TAX
					----- STAR AMOUNT	----- STAR TAXABLE		
	Massena Central Sc		5642,600	29279,600	66,500	29,213,100		
	SPEC DIST TAXES				9627,400	19,585,700		356,123.61
1	TAXABLE	423						356,123.61

STATE OF NEW YORK  
 COUNTY - St Lawrence  
 SCHOOL - Massena 1  
 TOWN - Massena  
 VILLAGE - Massena  
 SWIS - 405801

2 0 1 5 S C H O O L T A X R O L L  
 T A X A B L E SECTION OF THE ROLL - 1  
 OWNERS NAME SEQUENCE  
 UNIFORM PERCENT OF VALUE IS 100.00

PAGE 1047  
 VALUATION DATE-JUL 01, 2014  
 TAXABLE STATUS DATE-MAR 01, 2015

TAX MAP PARCEL NUMBER	PROPERTY LOCATION & CLASS	ASSESSMENT	EXEMPTION CODE-----	SCHOOL
CURRENT OWNERS NAME	SCHOOL DISTRICT	LAND	TAX DESCRIPTION	TAXABLE VALUE
CURRENT OWNERS ADDRESS	PARCEL SIZE/GRID COORD	TOTAL	SPECIAL DISTRICTS	TAX AMOUNT
***** 9.050-2-1.11 *****				
9.050-2-1.11	232 N Main St			ACCT 1- 56- 7.1 BILL 2508
CAC Equity Trust	482 Det row bldg		Massena Central Sch	321,000 5,836.70
573 Barnett Pl	Massena 1 405801	87,700		
Ridgewood, NJ 07450	232 N. Main Street	321,000		
	Northview Tract			
	Dollar General Store			
	FRNT 221.00 DPTH			
	ACRES 1.10			
	EAST-0353151 NRTH-1801842			
	DEED BOOK 2008 PG-4887			
	FULL MARKET VALUE	321,000		
			TOTAL TAX ---	5,836.70**
				DATE #1 09/30/15
				AMT DUE 5,836.70
***** 9.050-8-31 *****				
9.050-8-31	36 Pine St			ACCT 1-109- 8 BILL 2509
Cadarette Eugene	220 2 Family Res		Massena Central Sch	48,000 872.78
Cadarette Gail	Massena 1 405801	7,500		
8852 Bilton Rd	Residence One Family	48,000		
Alpena, MI 49707-9322	FRNT 50.00 DPTH 220.00			
	EAST-0352949 NRTH-1800033			
	DEED BOOK 1035 PG-00929			
	FULL MARKET VALUE	48,000		
			TOTAL TAX ---	872.78**
				DATE #1 09/30/15
				AMT DUE 872.78
***** 9.042-4-60 *****				
9.042-4-60	29 Washington St			ACCT 1-458- 5 BILL 2510
Cadieux Gerald (etal)	210 1 Family Res		Basic Star 41854	30,000
29 Washington St	Massena 1 405801	6,700	Massena Central Sch	50,000 909.14
Massena, NY 13662	Lot 11 Blk 52	50,000		
	Homecroft Tract			
	FRNT 50.00 DPTH 120.00			
	EAST-0354515 NRTH-1802405			
	DEED BOOK 1108 PG-270			
	FULL MARKET VALUE	50,000		
			TOTAL TAX ---	363.65**
				DATE #1 09/30/15
				AMT DUE 363.65
*****				

STATE OF NEW YORK  
 COUNTY - St Lawrence  
 SCHOOL - Massena 1  
 TOWN - Massena  
 VILLAGE - Massena  
 SWIS - 405801

2 0 1 5 S C H O O L T A X R O L L  
 T A X A B L E SECTION OF THE ROLL - 1  
 OWNERS NAME SEQUENCE  
 UNIFORM PERCENT OF VALUE IS 100.00

PAGE 1048  
 VALUATION DATE-JUL 01, 2014  
 TAXABLE STATUS DATE-MAR 01, 2015

TAX MAP PARCEL NUMBER	PROPERTY LOCATION & CLASS	ASSESSMENT	EXEMPTION CODE-----	SCHOOL
CURRENT OWNERS NAME	SCHOOL DISTRICT	LAND	TAX DESCRIPTION	TAXABLE VALUE
CURRENT OWNERS ADDRESS	PARCEL SIZE/GRID COORD	TOTAL	SPECIAL DISTRICTS	TAX AMOUNT
***** 9.082-2-10 *****				
17 Colgate Dr				ACCT 1- 4- 6 BILL 2511
9.082-2-10	210 1 Family Res		Basic Star 41854	30,000
Cameron Diane M	Massena 1 405801	6,800	Massena Central Sch	50,000 909.14
17 Colgate Dr	Lot 104	50,000		
Massena, NY 13662	Buckeye Tract Res One Family FRNT 65.00 DPTH 125.00 EAST-0353838 NRTH-1792713 DEED BOOK 1074 PG-337 FULL MARKET VALUE	50,000		
TOTAL TAX ---				363.65**
				DATE #1 09/30/15
				AMT DUE 363.65
***** 9.060-11-29 *****				
27 Bayley Rd				ACCT 1-428- 7 BILL 2512
9.060-11-29	210 1 Family Res		Basic Star 41854	30,000
Cameron John T	Massena 1 405801	6,200	Massena Central Sch	63,000 1,145.52
Cameron Kaneta	Lot 4	63,000		
27 Bayley Rd	Syakos Tract FRNT 50.00 DPTH 125.00 EAST-0360201 NRTH-1798030 DEED BOOK 2002 PG-10704 FULL MARKET VALUE	63,000		
Massena, NY 13662				
TOTAL TAX ---				600.03**
				DATE #1 09/30/15
				AMT DUE 600.03
***** 9.060-11-35 *****				
Robinson St				ACCT 1- 70- 4. 2 BILL 2513
9.060-11-35	311 Res vac land		Massena Central Sch	4,200 76.37
Cameron John T	Massena 1 405801	4,200		
Cameron Kaneta	Lot 13	4,200		
27 Bayley Rd	Syakos Tract FRNT 50.00 DPTH 125.00 EAST-0360233 NRTH-1798155 DEED BOOK 2002 PG-10704 FULL MARKET VALUE	4,200		
Massena, NY 13662				
TOTAL TAX ---				76.37**
				DATE #1 09/30/15
				AMT DUE 76.37
***** 9.068-6-8 *****				
15 Railroad St				ACCT 1-126- 7 BILL 2514
9.068-6-8	484 1 use sm bld		Massena Central Sch	10,000 181.83
Cameron Mark	Massena 1 405801	8,000		
35 N Main St	Lots 14-15 Blk 14	10,000		
Massena, NY 13662	Stearns Tract Multi Purpose Bldg FRNT 100.00 DPTH 137.00 EAST-0359176 NRTH-1797538 DEED BOOK 2015 PG-95 FULL MARKET VALUE	10,000		
TOTAL TAX ---				181.83**



DATE #1 09/30/15  
AMT DUE 181.83

\*\*\*\*\*

STATE OF NEW YORK  
 COUNTY - St Lawrence  
 SCHOOL - Massena 1  
 TOWN - Massena  
 VILLAGE - Massena  
 SWIS - 405801

2 0 1 5 S C H O O L T A X R O L L  
 T A X A B L E SECTION OF THE ROLL - 1  
 OWNERS NAME SEQUENCE  
 UNIFORM PERCENT OF VALUE IS 100.00

TAX MAP PARCEL NUMBER	PROPERTY LOCATION & CLASS	ASSESSMENT	EXEMPTION CODE-----	SCHOOL
CURRENT OWNERS NAME	SCHOOL DISTRICT	LAND	TAX DESCRIPTION	TAXABLE VALUE
CURRENT OWNERS ADDRESS	PARCEL SIZE/GRID COORD	TOTAL	SPECIAL DISTRICTS	TAX AMOUNT
***** 9.059-4-5 *****				
9.059-4-5	27 Grinnell Ave			ACCT 1-192- 2
Cameron Thomas	210 1 Family Res		Massena Central Sch	55,000
Cameron Theresa	Massena 1 405801	7,200		
225 E Orvis St Apt 1	Lot 14 Blk 18	55,000		
Massena, NY 13662	P.g.r			
	Residence 1 Family			
	FRNT 42.00 DPTH 150.00			
	EAST-0355965 NRTH-1799355			
	DEED BOOK 1069 PG-228			
	FULL MARKET VALUE	55,000		
			TOTAL TAX ---	1,000.06**
				DATE #1 09/30/15
				AMT DUE 1,000.06
***** 9.042-6-21 *****				
9.042-6-21	5 Madison Ave			ACCT 1-453- 4
Cameron Timothy R	210 1 Family Res		Massena Central Sch	50,000
Cameron Ruth S	Massena 1 405801	6,000		
50 Roosevelt St	Lot 12 Blk 45	50,000		
Massena, NY 13662	Homecroft Tract			
	FRNT 56.00 DPTH 85.00			
	EAST-0353997 NRTH-1802168			
	DEED BOOK 2009 PG-9835			
	FULL MARKET VALUE	50,000		
			TOTAL TAX ---	909.14**
				DATE #1 09/30/15
				AMT DUE 909.14
***** 9.043-2-64 *****				
9.043-2-64	50 Roosevelt St			ACCT 1-236- 5
Cameron Timothy R	210 1 Family Res		Basic Star 41854	
Cameron Ruth S	Massena 1 405801	8,900	Massena Central Sch	67,000
50 Roosevelt St	Lot 17 Blk 41	67,000		
Massena, NY 13662	Homecroft Tr			
	FRNT 57.00 DPTH 125.00			
	EAST-0354696 NRTH-1801970			
	DEED BOOK 2012 PG-17810			
	FULL MARKET VALUE	67,000		
			TOTAL TAX ---	672.76**
				DATE #1 09/30/15
				AMT DUE 672.76
*****				

STATE OF NEW YORK  
 COUNTY - St Lawrence  
 SCHOOL - Massena 1  
 TOWN - Massena  
 VILLAGE - Massena  
 SWIS - 405801

2 0 1 5 S C H O O L T A X R O L L  
 T A X A B L E SECTION OF THE ROLL - 1  
 OWNERS NAME SEQUENCE  
 UNIFORM PERCENT OF VALUE IS 100.00

PAGE 1050  
 VALUATION DATE-JUL 01, 2014  
 TAXABLE STATUS DATE-MAR 01, 2015

TAX MAP PARCEL NUMBER	PROPERTY LOCATION & CLASS	ASSESSMENT	EXEMPTION CODE-----	SCHOOL
CURRENT OWNERS NAME	SCHOOL DISTRICT	LAND	TAX DESCRIPTION	TAXABLE VALUE
CURRENT OWNERS ADDRESS	PARCEL SIZE/GRID COORD	TOTAL	SPECIAL DISTRICTS	TAX AMOUNT
***** 9.051-10-36 *****				
29 Ames St				ACCT 1- 79- 5 BILL 2518
9.051-10-36	210 1 Family Res		Enhanced S 41834	61,000
Campbell Gerald	Massena 1 405801	6,100	Massena Central Sch	61,000 1,109.16
Campbell Joan	Lot 28	61,000		
29 Ames St	Bonstow Tract			
Massena, NY 13662	1 Fam Res & Garage			
	FRNT 50.00 DPTH 122.00			
	EAST-0354652 NRTH-1801089			
	DEED BOOK 813 PG-00375			
	FULL MARKET VALUE	61,000		
			TOTAL TAX ---	4.16**
				DATE #1 09/30/15
				AMT DUE 4.16
***** 9.043-2-15 *****				
173 Jefferson Ave				ACCT 1-256- 5 BILL 2519
9.043-2-15	210 1 Family Res		Enhanced S 41834	56,000
Campbell Gloria (LU)	Massena 1 405801	6,300	Massena Central Sch	56,000 1,018.24
173 Jefferson Ave	Lot 9 Blk 43	56,000		
Massena, NY 13662	Homecroft Tract			
	FRNT 75.00 DPTH 90.00			
	EAST-0354943 NRTH-1802391			
	DEED BOOK 2002 PG-17128			
	FULL MARKET VALUE	56,000		
			TOTAL TAX ---	0.00**
***** 9.051-7-6 *****				
14 Ober St				ACCT 1-185- 1 BILL 2520
9.051-7-6	210 1 Family Res		Basic Star 41854	30,000
Campbell Jacque	Massena 1 405801	4,600	Massena Central Sch	59,000 1,072.79
Campbell Danielle	N Half Lot 31	59,000		
14 Ober St	Ober Tract			
Massena, NY 13662	Res 1 Family W/det Gar			
	FRNT 54.00 DPTH 67.00			
	EAST-0355061 NRTH-1800479			
	DEED BOOK 1998 PG-6053			
	FULL MARKET VALUE	59,000		
			TOTAL TAX ---	527.30**
				DATE #1 09/30/15
				AMT DUE 527.30
***** 9.068-11-8 *****				
9 Malby Ave				ACCT 1- 50- 2 BILL 2521
9.068-11-8	210 1 Family Res		Massena Central Sch	39,000 709.13
Campbell James S	Massena 1 405801	5,800		
19 Alden St	Lot 6 Blk 101	39,000		
Massena, NY 13662	Tyo Tract			
	Residence-One Family			
	FRNT 50.00 DPTH 110.00			
	EAST-0359439 NRTH-1796389			
	DEED BOOK 2015 PG-9720			
	FULL MARKET VALUE	39,000		
			TOTAL TAX ---	709.13**
				DATE #1 09/30/15

PRIOR OWNER ON 3/01/2015  
 Bouchard Sylvio (LU)

\*\*\*\*\*

STATE OF NEW YORK  
 COUNTY - St Lawrence  
 SCHOOL - Massena 1  
 TOWN - Massena  
 VILLAGE - Massena  
 SWIS - 405801

2 0 1 5 S C H O O L T A X R O L L  
 T A X A B L E SECTION OF THE ROLL - 1  
 OWNERS NAME SEQUENCE  
 UNIFORM PERCENT OF VALUE IS 100.00

TAX MAP PARCEL NUMBER	PROPERTY LOCATION & CLASS	ASSESSMENT	EXEMPTION CODE-----	SCHOOL
CURRENT OWNERS NAME	SCHOOL DISTRICT	LAND	TAX DESCRIPTION	TAXABLE VALUE
CURRENT OWNERS ADDRESS	PARCEL SIZE/GRID COORD	TOTAL	SPECIAL DISTRICTS	TAX AMOUNT
***** 9.057-3-17 *****				
208 Maple St				ACCT 1-558- 9.1 BILL 2522
9.057-3-17	210 1 Family Res		Basic Star 41854	30,000
Campbell Richard J	Massena 1 405801	68,900	Massena Central Sch	237,000 4,309.34
Farr Deborah E	Lots 8,9,10 & P Of 7	237,000		
9375 Isla Bella Cir	Newton Estates			
Bonita Springs, FL 34135-7274	Residence One Family			
	FRNT 185.00 DPTH 333.00			
PRIOR OWNER ON 3/01/2015	EAST-0349769 NRTH-1798686			
Campbell Richard J	DEED BOOK 2009 PG-13406			
	FULL MARKET VALUE	237,000		
TOTAL TAX ---				3,763.85**
				DATE #1 09/30/15
				AMT DUE 3,763.85
***** 9.068-15-4 *****				
205,207 E Orvis St				ACCT 1-340- 5 BILL 2523
9.068-15-4	220 2 Family Res		Massena Central Sch	54,000 981.88
Campeau Guy R	Massena 1 405801	7,200		
Campeau Joan M	Lot 2 Blk 7	54,000		
PO Box 5294	R.v.t.			
Massena, NY 13662	Dbl Res			
	FRNT 66.00 DPTH 140.00			
	EAST-0357678 NRTH-1797224			
	DEED BOOK 1029 PG-00999			
	FULL MARKET VALUE	54,000		
TOTAL TAX ---				981.88**
				DATE #1 09/30/15
				AMT DUE 981.88
***** 9.058-3-21 *****				
12 Haskell St				ACCT 1-274- 2 BILL 2524
9.058-3-21	210 1 Family Res		Enhanced S 41834	55,000
Canfield (LU) Sandra M	Massena 1 405801	6,900	Massena Central Sch	55,000 1,000.06
12 Haskell St	Lot 25	55,000		
Massena, NY 13662	Carney Tr			
	Res 1 Fam W/Vet & Star Ex			
	FRNT 50.00 DPTH 160.00			
	EAST-0353815 NRTH-1799516			
	DEED BOOK 2012 PG-19650			
	FULL MARKET VALUE	55,000		
TOTAL TAX ---				0.00**
*****				

STATE OF NEW YORK  
 COUNTY - St Lawrence  
 SCHOOL - Massena 1  
 TOWN - Massena  
 VILLAGE - Massena  
 SWIS - 405801

2 0 1 5 S C H O O L T A X R O L L  
 T A X A B L E SECTION OF THE ROLL - 1  
 OWNERS NAME SEQUENCE  
 UNIFORM PERCENT OF VALUE IS 100.00

TAX MAP PARCEL NUMBER	PROPERTY LOCATION & CLASS	ASSESSMENT	EXEMPTION CODE-----	SCHOOL
CURRENT OWNERS NAME	SCHOOL DISTRICT	LAND	TAX DESCRIPTION	TAXABLE VALUE
CURRENT OWNERS ADDRESS	PARCEL SIZE/GRID COORD	TOTAL	SPECIAL DISTRICTS	TAX AMOUNT
*****				
9.059-3-32.1	24 Beach St			9.059-3-32.1
Canfield Ann (LU)	210 1 Family Res		Aged - All 41800	ACCT 1-249- 8
Stefans Susan I	Massena 1 405801	7,400	Enhanced S 41834	BILL 2525
24 Beach St	Lot 21 + Extra Depth	33,000	Massena Central Sch	16,500
Massena, NY 13662	Blk 27 Of Pgr			300.02
	Residence 1 Family			
	FRNT 52.26 DPTH 198.00			
	EAST-0355330 NRTH-1799555			
	DEED BOOK 1064 PG-285			
	FULL MARKET VALUE	33,000		
			TOTAL TAX ---	0.00**
*****				
9.083-7-29	90 W Hatfield Street			9.083-7-29
Cappiello Reanan K	220 2 Family Res		Basic Star 41854	ACCT 1-364- 4
90 W Hatfield Street	Massena 1 405801	8,000	Massena Central Sch	BILL 2526
Massena, NY 13662	FRNT 90.00 DPTH 140.00	79,000		30,000
	EAST-0354831 NRTH-1792519			1,436.45
	DEED BOOK 2014 PG-11384			
	FULL MARKET VALUE	79,000		
			TOTAL TAX ---	890.96**
				DATE #1 09/30/15
				AMT DUE 890.96
*****				
9.051-2-46	56 Liberty Ave			9.051-2-46
Cappione A Inc	330 Vacant comm		Massena Central Sch	ACCT 1- 79- 8
PO Box 580	Massena 1 405801	6,500		BILL 2527
Massena, NY 13662	Lot 29 Blk 31	6,500		118.19
	P.g.r.			
	Lot			
	FRNT 75.00 DPTH 150.00			
	EAST-0357358 NRTH-1800606			
	DEED BOOK 997 PG-00058			
	FULL MARKET VALUE	6,500		
			TOTAL TAX ---	118.19**
				DATE #1 09/30/15
				AMT DUE 118.19
*****				
9.051-2-38	28 Liberty Ave			9.051-2-38
Cappione A Inc	330 Vacant comm		Massena Central Sch	ACCT 1-627-2
PO Box 580	Massena 1 405801	15,000		BILL 2528
Massena, NY 13662	Comm Vac Lot	15,000		272.74
	FRNT 70.23 DPTH			
	ACRES 1.70			
	EAST-0357269 NRTH-1800806			
	DEED BOOK 997 PG-00058			
	FULL MARKET VALUE	15,000		
			TOTAL TAX ---	272.74**
				DATE #1 09/30/15
				AMT DUE 272.74
*****				

STATE OF NEW YORK  
 COUNTY - St Lawrence  
 SCHOOL - Massena 1  
 TOWN - Massena  
 VILLAGE - Massena  
 SWIS - 405801

2 0 1 5 S C H O O L T A X R O L L  
 T A X A B L E SECTION OF THE ROLL - 1  
 OWNERS NAME SEQUENCE  
 UNIFORM PERCENT OF VALUE IS 100.00

TAX MAP PARCEL NUMBER	PROPERTY LOCATION & CLASS	ASSESSMENT	EXEMPTION CODE-----	SCHOOL
CURRENT OWNERS NAME	SCHOOL DISTRICT	LAND	TAX DESCRIPTION	TAXABLE VALUE
CURRENT OWNERS ADDRESS	PARCEL SIZE/GRID COORD	TOTAL	SPECIAL DISTRICTS	TAX AMOUNT
***** 9.050-4-10 *****				
9.050-4-10	147 N Main St		Massena Central Sch	ACCT 1- 82- 1 BILL 2529
Cappione Benjamin G	311 Res vac land	2,500		45.46
PO Box 580	Massena 1 405801			
Massena, NY 13662	Land W/3 Street Frontage	2,500		
	A.k.a. Fulton (Paper St)			
	Vac Land W/frontage			
	ACRES 1.10			
	EAST-0353892 NRTH-1800857			
	DEED BOOK 1020 PG-00001			
	FULL MARKET VALUE	2,500		
TOTAL TAX ---				45.46**
				DATE #1 09/30/15
				AMT DUE 45.46
***** 9.050-4-20 *****				
9.050-4-20	77 Beach St		Enhanced S 41834	ACCT 1-81-9.1 BILL 2530
Cappione Benjamin G	210 1 Family Res	20,200	Massena Central Sch	65,300
PO Box 580	Massena 1 405801	108,000		1,963.75
Massena, NY 13662	Corner Beaach/ames			
	Residence One Family			
	FRNT 95.00 DPTH 350.00			
	ACRES 1.36			
	EAST-0354147 NRTH-1800864			
	DEED BOOK 1017 PG-00263			
	FULL MARKET VALUE	108,000		
TOTAL TAX ---				858.75**
				DATE #1 09/30/15
				AMT DUE 858.75
***** 9.050-4-22 *****				
9.050-4-22	Beach St		Massena Central Sch	ACCT 1- 82- 6 BILL 2531
Cappione Benjamin G	311 Res vac land	3,500		63.64
PO Box 580	Massena 1 405801			
Massena, NY 13662	Lots 14,15,16,11	3,500		
	& 50 Ft On Beach Street			
	Vac Lot (Paper St)			
	FRNT 50.00 DPTH 350.00			
	EAST-0354084 NRTH-1800983			
	DEED BOOK 1020 PG-00001			
	FULL MARKET VALUE	3,500		
TOTAL TAX ---				63.64**
				DATE #1 09/30/15
				AMT DUE 63.64
*****				

STATE OF NEW YORK  
 COUNTY - St Lawrence  
 SCHOOL - Massena 1  
 TOWN - Massena  
 VILLAGE - Massena  
 SWIS - 405801

2 0 1 5 S C H O O L T A X R O L L  
 T A X A B L E SECTION OF THE ROLL - 1  
 OWNERS NAME SEQUENCE  
 UNIFORM PERCENT OF VALUE IS 100.00

PAGE 1054  
 VALUATION DATE-JUL 01, 2014  
 TAXABLE STATUS DATE-MAR 01, 2015

TAX MAP PARCEL NUMBER	PROPERTY LOCATION & CLASS	ASSESSMENT	EXEMPTION CODE-----	SCHOOL
CURRENT OWNERS NAME	SCHOOL DISTRICT	LAND	TAX DESCRIPTION	TAXABLE VALUE
CURRENT OWNERS ADDRESS	PARCEL SIZE/GRID COORD	TOTAL	SPECIAL DISTRICTS	TAX AMOUNT
***** 9.066-8-15 *****				
12 Windsor Rd				ACCT 1-258- 6
9.066-8-15	210 1 Family Res		Basic Star 41854	BILL 2532
Cappione David	Massena 1 405801	23,600	Massena Central Sch	30,000
Cappione Micheline	Lot 7 Blk G	144,000		2,618.33
David Cappione	Westwood Tract			
8 N Main St Apt 3	FRNT 75.00 DPTH 135.00			
Massena, NY 13662	EAST-0351607 NRTH-1795887			
	DEED BOOK 1031 PG-00936			
	FULL MARKET VALUE	144,000		
TOTAL TAX ---				2,072.84**
				DATE #1 09/30/15
				AMT DUE 2,072.84
***** 9.074-2-19 *****				
Westwood Dr				ACCT 1- 83- 2
9.074-2-19	311 Res vac land		Massena Central Sch	BILL 2533
Cappione Francis	Massena 1 405801	27,500		500.03
Cappione Mary	Lot 1 & 25 Ft Of 2	27,500		
20 Sherwood Dr	Blk Westwood Tr East			
Massena, NY 13662-1753	Lot Cor Lot			
	FRNT 115.00 DPTH 135.00			
	EAST-0352120 NRTH-1795693			
	DEED BOOK 943 PG-00276			
	FULL MARKET VALUE	27,500		
TOTAL TAX ---				500.03**
				DATE #1 09/30/15
				AMT DUE 500.03
***** 9.051-2-47 *****				
52,54 Liberty Ave				ACCT 1- 82- 2.1
9.051-2-47	449 Other Storag		Massena Central Sch	BILL 2534
Cappione Inc. Amedio	Massena 1 405801	33,900		7,836.82
PO Box 580	Lots 30-31-32 Blk 31	431,000		
Massena, NY 13662	P G R			
	Ofc Bottling & Warehouse			
	FRNT 169.00 DPTH 150.00			
	EAST-0357438 NRTH-1800559			
	FULL MARKET VALUE	431,000		
TOTAL TAX ---				7,836.82**
				DATE #1 09/30/15
				AMT DUE 7,836.82
*****				



STATE OF NEW YORK  
 COUNTY - St Lawrence  
 SCHOOL - Massena 1  
 TOWN - Massena  
 VILLAGE - Massena  
 SWIS - 405801

2 0 1 5 S C H O O L T A X R O L L  
 T A X A B L E SECTION OF THE ROLL - 1  
 OWNERS NAME SEQUENCE  
 UNIFORM PERCENT OF VALUE IS 100.00

PAGE 1055  
 VALUATION DATE-JUL 01, 2014  
 TAXABLE STATUS DATE-MAR 01, 2015

TAX MAP PARCEL NUMBER	PROPERTY LOCATION & CLASS	ASSESSMENT	EXEMPTION CODE-----	SCHOOL
CURRENT OWNERS NAME	SCHOOL DISTRICT	LAND	TAX DESCRIPTION	TAXABLE VALUE
CURRENT OWNERS ADDRESS	PARCEL SIZE/GRID COORD	TOTAL	SPECIAL DISTRICTS	TAX AMOUNT
***** 9.066-9-5.1 *****				
9.066-9-5.1	6 N Clarkson Ave			ACCT 626- 5
Cappione Joseph	210 1 Family Res		Basic Star 41854	BILL 2535
Cappione Lise	Massena 1 405801	32,100	Massena Central Sch	30,000
PO Box 655	N 50' L #4 All L# 5 & 20'	249,000		4,527.54
Massena, NY 13662	Forest Hills Sub			
	Residence One Family			
	FRNT 150.00 DPTH 155.00			
	EAST-0351732 NRTH-1796899			
	DEED BOOK 1054 PG-586			
	FULL MARKET VALUE	249,000		
			TOTAL TAX ---	3,982.05**
				DATE #1 09/30/15
				AMT DUE 3,982.05
***** 9.050-10-25 *****				
9.050-10-25	129 N Main St			ACCT 1-388- 5
Cappione Marc J	210 1 Family Res		Massena Central Sch	BILL 2536
129 N Main Street	Massena 1 405801	6,100		1,236.44
Massena, NY 13662	Lot 12 Blk 39	68,000		
	Pgr			
	Res-One Family			
	FRNT 50.00 DPTH 169.00			
	EAST-0354007 NRTH-1800424			
	DEED BOOK 1076 PG-51			
	FULL MARKET VALUE	68,000		
			TOTAL TAX ---	1,236.44**
				DATE #1 09/30/15
				AMT DUE 1,236.44
***** 9.074-2-20 *****				
9.074-2-20	20 Sherwood Dr			ACCT 1- 82- 3
Cappione Mary P	210 1 Family Res		Basic Star 41854	BILL 2537
Cappione Francis	Massena 1 405801	27,100	Massena Central Sch	30,000
20 Sherwood Dr	50'lot 2 & 60'Lot 3 Blk E	151,000		2,745.61
Massena, NY 13662-1753	Westwood Tract			
	Residence-One Family			
	FRNT 110.00 DPTH 135.00			
	EAST-0352061 NRTH-1795793			
	DEED BOOK 2006 PG-13463			
	FULL MARKET VALUE	151,000		
			TOTAL TAX ---	2,200.12**
				DATE #1 09/30/15
				AMT DUE 2,200.12
*****				

STATE OF NEW YORK  
 COUNTY - St Lawrence  
 SCHOOL - Massena 1  
 TOWN - Massena  
 VILLAGE - Massena  
 SWIS - 405801

2 0 1 5 S C H O O L T A X R O L L  
 T A X A B L E SECTION OF THE ROLL - 1  
 OWNERS NAME SEQUENCE  
 UNIFORM PERCENT OF VALUE IS 100.00

PAGE 1056  
 VALUATION DATE-JUL 01, 2014  
 TAXABLE STATUS DATE-MAR 01, 2015

TAX MAP PARCEL NUMBER	PROPERTY LOCATION & CLASS	ASSESSMENT	EXEMPTION CODE-----	SCHOOL
CURRENT OWNERS NAME	SCHOOL DISTRICT	LAND	TAX DESCRIPTION	TAXABLE VALUE
CURRENT OWNERS ADDRESS	PARCEL SIZE/GRID COORD	TOTAL	SPECIAL DISTRICTS	TAX AMOUNT
***** 9.057-3-9.1 *****				
9.057-3-9.1	9 Baldwin Ave 210 1 Family Res		Enhanced S 41834	ACCT 1- 66- 3 BILL 2538
Cappione Samuel A (LU)	Massena 1 405801	23,300	Massena Central Sch	112,000 2,036.48
Spadafore Lena L	Lot 14 & P 15 Blk 701B	112,000		
9 Baldwin Ave	Newton Estaes			
Massena, NY 13662-1035	res 1 fam w/25% vet ex			
	FRNT 85.00 DPTH 121.00			
PRIOR OWNER ON 3/01/2015	EAST-0349877 NRTH-1798879			
Cappione Samuel A (LU)	DEED BOOK 2005 PG-12473			
	FULL MARKET VALUE	112,000		
TOTAL TAX ---				931.48**
				DATE #1 09/30/15
				AMT DUE 931.48
***** 9.051-8-12 *****				
9.051-8-12	26,28 Chase St 220 2 Family Res		Massena Central Sch	ACCT 1-378- 1 BILL 2539
Cappione Susan C	Massena 1 405801	5,900		65,000 1,181.89
148 River Dr	Front Half Lots 21-23	65,000		
Massena, NY 13662	Driving Park			
	DBL RES ON L.C. W25% VET			
	FRNT 109.30 DPTH 65.00			
	EAST-0355281 NRTH-1800975			
	DEED BOOK 2005 PG-10188			
	FULL MARKET VALUE	65,000		
TOTAL TAX ---				1,181.89**
				DATE #1 09/30/15
				AMT DUE 1,181.89
***** 9.067-12-27 *****				
9.067-12-27	27 Douglas Rd 210 1 Family Res		Massena Central Sch	ACCT 1-276- 4 BILL 2540
Cappione Susan C	Massena 1 405801	6,700		46,000 836.41
148 River Dr	Lot 57	46,000		
Massena, NY 13662	Clary Tract			
	Residence-One Family			
	FRNT 50.00 DPTH 150.00			
	EAST-0357141 NRTH-1796264			
	DEED BOOK 2011 PG-2784			
	FULL MARKET VALUE	46,000		
TOTAL TAX ---				836.41**
				DATE #1 09/30/15
				AMT DUE 836.41
*****				

STATE OF NEW YORK  
 COUNTY - St Lawrence  
 SCHOOL - Massena 1  
 TOWN - Massena  
 VILLAGE - Massena  
 SWIS - 405801

2 0 1 5 S C H O O L T A X R O L L  
 T A X A B L E SECTION OF THE ROLL - 1  
 OWNERS NAME SEQUENCE  
 UNIFORM PERCENT OF VALUE IS 100.00

TAX MAP PARCEL NUMBER	PROPERTY LOCATION & CLASS	ASSESSMENT	EXEMPTION CODE-----	SCHOOL
CURRENT OWNERS NAME	SCHOOL DISTRICT	LAND	TAX DESCRIPTION	TAXABLE VALUE
CURRENT OWNERS ADDRESS	PARCEL SIZE/GRID COORD	TOTAL	SPECIAL DISTRICTS	TAX AMOUNT
*****				
10.061-3-2	195,196 Bayley Rd		10.061-3-2	*****
Cappione Susan C	220 2 Family Res		ACCT 1-490- 5	BILL 2541
148 River Dr	Massena 1 405801	6,000	Massena Central Sch	60,000
Massena, NY 13662	Lot 26	60,000		
	South			
	Two Family Residence			
	FRNT 90.50 DPTH 111.00			
	EAST-0361814 NRTH-1797115			
	DEED BOOK 2012 PG-14681			
	FULL MARKET VALUE	60,000		
			TOTAL TAX ---	1,090.97**
				DATE #1 09/30/15
				AMT DUE 1,090.97
*****				
9.051-3-10	87 Liberty Ave		9.051-3-10	*****
Capron Adam W	210 1 Family Res		ACCT 1-494- 1	BILL 2542
PO Box 307	Massena 1 405801	4,900	Basic Star 41854	21,000
Massena, NY 13662	Lot 16 Blk 22	21,000	Massena Central Sch	21,000
	P.g.r.			
	Residence-One Family			
	FRNT 40.00 DPTH 140.00			
	BANK8888869			
	EAST-0356639 NRTH-1800814			
	DEED BOOK 2008 PG-21867			
	FULL MARKET VALUE	21,000		
			TOTAL TAX ---	0.00**
*****				
9.051-5-14	41 Spruce St		9.051-5-14	*****
Carbino Michele M	210 1 Family Res		ACCT 1-528- 8	BILL 2543
41 Spruce St	Massena 1 405801	5,200	Enhanced S 41834	58,000
Massena, NY 13662	Lot 7 Blk 29	58,000	Massena Central Sch	58,000
	P.g.r.			
	FRNT 50.00 DPTH 125.00			
	BANK8888830			
	EAST-0355845 NRTH-1800830			
	DEED BOOK 1079 PG-1094			
	FULL MARKET VALUE	58,000		
			TOTAL TAX ---	0.00**
*****				

STATE OF NEW YORK  
 COUNTY - St Lawrence  
 SCHOOL - Massena 1  
 TOWN - Massena  
 VILLAGE - Massena  
 SWIS - 405801

2 0 1 5 S C H O O L T A X R O L L  
 T A X A B L E SECTION OF THE ROLL - 1  
 OWNERS NAME SEQUENCE  
 UNIFORM PERCENT OF VALUE IS 100.00

PAGE 1058  
 VALUATION DATE-JUL 01, 2014  
 TAXABLE STATUS DATE-MAR 01, 2015

TAX MAP PARCEL NUMBER	PROPERTY LOCATION & CLASS	ASSESSMENT	EXEMPTION CODE-----	SCHOOL
CURRENT OWNERS NAME	SCHOOL DISTRICT	LAND	TAX DESCRIPTION	TAXABLE VALUE
CURRENT OWNERS ADDRESS	PARCEL SIZE/GRID COORD	TOTAL	SPECIAL DISTRICTS	TAX AMOUNT
***** 9.060-6-29 *****				
13 Richards St				ACCT 1- 84- 1 BILL 2544
9.060-6-29	210 1 Family Res		Aged - All 41800	28,000
Carbone Gail A (LU)	Massena 1 405801	5,200	Enhanced S 41834	28,000
13 Richards St	Lot 31	56,000	Massena Central Sch	28,000
Massena, NY 13662	Haskell Tract #1			509.12
	Res-One Family			
	FRNT 50.00 DPTH 125.00			
	EAST-0358857 NRTH-1799305			
	DEED BOOK 2011 PG-5786			
	FULL MARKET VALUE	56,000		
			TOTAL TAX ---	0.00**
***** 9.060-6-30 *****				
15 Richards St				ACCT 1- 40- 5 BILL 2545
9.060-6-30	312 Vac w/imprv		Massena Central Sch	12,800
Carbone Gail A (LU)	Massena 1 405801	4,800		232.74
13 Richards St	Lot 32 Blk 1	12,800		
Massena, NY 13662	Haskell Tract			
	Lot & Garage			
	FRNT 50.00 DPTH 100.00			
	EAST-0358891 NRTH-1799338			
	DEED BOOK 2011 PG-5786			
	FULL MARKET VALUE	12,800		
			TOTAL TAX ---	232.74**
			DATE #1	09/30/15
			AMT DUE	232.74
***** 9.060-6-31 *****				
17 Richards St				ACCT 1-588-14 BILL 2546
9.060-6-31	311 Res vac land		Massena Central Sch	900
Carbone Gail A (LU)	Massena 1 405801	900		16.36
13 Richards St	Part Lot 33 Inside Vill	900		
Massena, NY 13662	Haskell Sub.div.1			
	Vac Lot Triangular(s) Irr			
	ACRES 0.02			
	EAST-0358886 NRTH-1799395			
	DEED BOOK 2011 PG-5786			
	FULL MARKET VALUE	900		
			TOTAL TAX ---	16.36**
			DATE #1	09/30/15
			AMT DUE	16.36
*****				

STATE OF NEW YORK  
 COUNTY - St Lawrence  
 SCHOOL - Massena 1  
 TOWN - Massena  
 VILLAGE - Massena  
 SWIS - 405801

2 0 1 5 S C H O O L T A X R O L L  
 T A X A B L E SECTION OF THE ROLL - 1  
 OWNERS NAME SEQUENCE  
 UNIFORM PERCENT OF VALUE IS 100.00

PAGE 1059  
 VALUATION DATE-JUL 01, 2014  
 TAXABLE STATUS DATE-MAR 01, 2015

TAX MAP PARCEL NUMBER	PROPERTY LOCATION & CLASS	ASSESSMENT	EXEMPTION CODE-----	SCHOOL
CURRENT OWNERS NAME	SCHOOL DISTRICT	LAND	TAX DESCRIPTION	TAXABLE VALUE
CURRENT OWNERS ADDRESS	PARCEL SIZE/GRID COORD	TOTAL	SPECIAL DISTRICTS	TAX AMOUNT
***** 9.050-2-25 *****				
9.050-2-25	5 Lawrence St			ACCT 1- 83- 7
Carbone Joseph (LU)	210 1 Family Res		Enhanced S 41834	BILL 2547
Carbone Joseph E	Massena 1 405801	12,400	Massena Central Sch	60,000
5 Lawrence St	Lot #7 Blk A-1	60,000		1,090.97
Massena, NY 13662	Northview Tr			
	Residence - 1 Family			
	FRNT 70.00 DPTH 140.00			
	EAST-0352751 NRTH-1801433			
	DEED BOOK 2005 PG-2864			
	FULL MARKET VALUE	60,000		
			TOTAL TAX ---	0.00**
***** 9.050-8-48 *****				
9.050-8-48	24 Pine St			ACCT 1-304- 1
Carbone Samuel D	210 1 Family Res		Massena Central Sch	BILL 2548
Carbone Barbara J	Massena 1 405801	5,800		49,000
218 Fregoe Rd	Residence One Family	49,000		890.96
Massena, NY 13662	FRNT 140.00 DPTH 87.00			
	BANK8888111			
	EAST-0353096 NRTH-1799900			
	DEED BOOK 2009 PG-16792			
	FULL MARKET VALUE	49,000		
			TOTAL TAX ---	890.96**
			DATE #1	09/30/15
			AMT DUE	890.96
***** 9.051-9-41 *****				
9.051-9-41	13 Chase St			ACCT 1-160- 5
Carbone Samuel D Jr.	210 1 Family Res		Massena Central Sch	BILL 2549
Carbone Barbara J	Massena 1 405801	6,000		636.40
218 Fregoe Road	Lot 36	35,000		
Massena, NY 13662	Driving Park			
	Residence-One Family			
	FRNT 50.00 DPTH 120.00			
	BANK8888111			
	EAST-0354910 NRTH-1800910			
	DEED BOOK 2013 PG-20391			
	FULL MARKET VALUE	35,000		
			TOTAL TAX ---	636.40**
			DATE #1	09/30/15
			AMT DUE	636.40
*****				

STATE OF NEW YORK  
 COUNTY - St Lawrence  
 SCHOOL - Massena 1  
 TOWN - Massena  
 VILLAGE - Massena  
 SWIS - 405801

2 0 1 5 S C H O O L T A X R O L L  
 T A X A B L E SECTION OF THE ROLL - 1  
 OWNERS NAME SEQUENCE  
 UNIFORM PERCENT OF VALUE IS 100.00

PAGE 1060  
 VALUATION DATE-JUL 01, 2014  
 TAXABLE STATUS DATE-MAR 01, 2015

TAX MAP PARCEL NUMBER	PROPERTY LOCATION & CLASS	ASSESSMENT	EXEMPTION CODE-----	SCHOOL
CURRENT OWNERS NAME	SCHOOL DISTRICT	LAND	TAX DESCRIPTION	TAXABLE VALUE
CURRENT OWNERS ADDRESS	PARCEL SIZE/GRID COORD	TOTAL	SPECIAL DISTRICTS	TAX AMOUNT
***** 10.053-1-18 *****				
23 Randall Dr	210 1 Family Res		Enhanced S 41834	ACCT 1-290- 1
10.053-1-18	Massena 1 405801	8,300	Massena Central Sch	BILL 2550
Cardinal Bernard	Lot 9 Blk 438	72,400		65,300
Cardinal Elaine	Southern Dev			1,316.44
23 Randall Dr	Residence W/vet Ex			
Massena, NY 13662	FRNT 43.07 DPTH 106.00			
	EAST-0360893 NRTH-1798960			
	DEED BOOK 1028 PG-00212			
	FULL MARKET VALUE	72,400		
			TOTAL TAX ---	211.44**
				DATE #1 09/30/15
				AMT DUE 211.44
***** 10.053-2-32 *****				
11 Randall Ct	210 1 Family Res		Enhanced S 41834	ACCT 1-293- 5
10.053-2-32	Massena 1 405801	11,800	Massena Central Sch	BILL 2551
Cardinell James E	Lot 10 Blk 436	76,000		65,300
11 Randall Ct	Southern Dev			1,381.90
Massena, NY 13662	Residence One Family			
	FRNT 75.00 DPTH 120.00			
	EAST-0360943 NRTH-1798356			
	DEED BOOK 2011 PG-10254			
	FULL MARKET VALUE	76,000		
			TOTAL TAX ---	276.90**
				DATE #1 09/30/15
				AMT DUE 276.90
***** 9.042-4-14 *****				
14 Madison Ave	210 1 Family Res		Basic Star 41854	ACCT 1-280- 8
9.042-4-14	Massena 1 405801	6,700	Massena Central Sch	BILL 2552
Carlin Nicole Lee	Lot 3 Blk 51	65,000		30,000
14 Madison Ave	Homecroft Tract			1,181.89
Massena, NY 13662	FRNT 50.00 DPTH 120.00			
	BANK8888830			
	EAST-0353981 NRTH-1802433			
	DEED BOOK 2007 PG-9045			
	FULL MARKET VALUE	65,000		
			TOTAL TAX ---	636.40**
				DATE #1 09/30/15
				AMT DUE 636.40
*****				

STATE OF NEW YORK  
 COUNTY - St Lawrence  
 SCHOOL - Massena 1  
 TOWN - Massena  
 VILLAGE - Massena  
 SWIS - 405801

2 0 1 5 S C H O O L T A X R O L L  
 T A X A B L E SECTION OF THE ROLL - 1  
 OWNERS NAME SEQUENCE  
 UNIFORM PERCENT OF VALUE IS 100.00

PAGE 1061  
 VALUATION DATE-JUL 01, 2014  
 TAXABLE STATUS DATE-MAR 01, 2015

TAX MAP PARCEL NUMBER	PROPERTY LOCATION & CLASS	ASSESSMENT	EXEMPTION CODE-----	SCHOOL
CURRENT OWNERS NAME	SCHOOL DISTRICT	LAND	TAX DESCRIPTION	TAXABLE VALUE
CURRENT OWNERS ADDRESS	PARCEL SIZE/GRID COORD	TOTAL	SPECIAL DISTRICTS	TAX AMOUNT
***** 9.050-3-23 *****				
109 Beach St	210 1 Family Res		Basic Star 41854	ACCT 1-252- 4 BILL 2553
9.050-3-23	Massena 1 405801	7,200	Massena Central Sch	65,000 30,000
Carney Carol J	Lot 25 Blk 46	65,000		1,181.89
109 Beach St	Homecroft Tract			
Massena, NY 13662	Res 1 family w/15% vet ex			
	FRNT 62.00 DPTH 120.00			
	BANK8888830			
	EAST-0353832 NRTH-1801598			
	DEED BOOK 2008 PG-6800			
	FULL MARKET VALUE	65,000		
TOTAL TAX ---				636.40**
				DATE #1 09/30/15
				AMT DUE 636.40
***** 9.051-9-9 *****				
36 Ames St	220 2 Family Res		Massena Central Sch	ACCT 1-381- 6 BILL 2554
9.051-9-9	Massena 1 405801	5,600		58,000 1,054.61
Caron Raymond G III	Lot 7	58,000		
Caron Jeanine	Bondstow Tract			
36 Ames St Apt 2	2 family residence			
Massena, NY 13662-1368	FRNT 50.00 DPTH 120.00			
	EAST-0354902 NRTH-1801048			
	DEED BOOK 2002 PG-17008			
	FULL MARKET VALUE	58,000		
TOTAL TAX ---				1,054.61**
				DATE #1 09/30/15
				AMT DUE 1,054.61
***** 9.051-2-3 *****				
105 Jefferson Ave	210 1 Family Res		Massena Central Sch	ACCT 1-148- 8 BILL 2555
9.051-2-3	Massena 1 405801	6,200		38,000 690.95
Carr (f.k.a. Burnett) Lee Mary	Lot 34 Blk 31	38,000		
105 Jefferson Ave	P.g.r.			
Massena, NY 13662	Res-One Family			
	FRNT 50.00 DPTH 125.00			
	BANK8888150			
	EAST-0356358 NRTH-1801353			
	DEED BOOK 2014 PG-9770			
	FULL MARKET VALUE	38,000		
TOTAL TAX ---				690.95**
				DATE #1 09/30/15
				AMT DUE 690.95
*****				

STATE OF NEW YORK  
 COUNTY - St Lawrence  
 SCHOOL - Massena 1  
 TOWN - Massena  
 VILLAGE - Massena  
 SWIS - 405801

2 0 1 5 S C H O O L T A X R O L L  
 T A X A B L E SECTION OF THE ROLL - 1  
 OWNERS NAME SEQUENCE  
 UNIFORM PERCENT OF VALUE IS 100.00

TAX MAP PARCEL NUMBER	PROPERTY LOCATION & CLASS	ASSESSMENT	EXEMPTION CODE-----	SCHOOL
CURRENT OWNERS NAME	SCHOOL DISTRICT	LAND	TAX DESCRIPTION	TAXABLE VALUE
CURRENT OWNERS ADDRESS	PARCEL SIZE/GRID COORD	TOTAL	SPECIAL DISTRICTS	TAX AMOUNT
***** 9.083-7-53 *****				
9.083-7-53	11 Amherst Rd			ACCT 1- 26- 6
Carr Candace	210 1 Family Res		Basic Star 41854	BILL 2556
11 Amherst Rd	Massena 1 405801	7,100	Massena Central Sch	30,000
Massena, NY 13662	Lot 32	42,000		763.68
	Buckeye Tr			
	FRNT 69.00 DPTH 130.00			
	BANK8888830			
	EAST-0354556 NRTH-1792742			
	DEED BOOK 1035 PG-00677			
	FULL MARKET VALUE	42,000		
			TOTAL TAX ---	218.19**
				DATE #1 09/30/15
				AMT DUE 218.19
***** 9.042-7-29 *****				
9.042-7-29	19 Marie St			ACCT 1- 59- 3
Carr Patrick	210 1 Family Res		Basic Star 41854	BILL 2557
Carr Stacey	Massena 1 405801	12,300	Massena Central Sch	30,000
19 Marie St	Lot 9 Blk D-1	52,000		945.51
Massena, NY 13662	Northview Tr			
	FRNT 70.00 DPTH 138.00			
	EAST-0352935 NRTH-1801952			
	DEED BOOK 2010 PG-9749			
	FULL MARKET VALUE	52,000		
			TOTAL TAX ---	400.02**
				DATE #1 09/30/15
				AMT DUE 400.02
***** 9.068-8-19 *****				
9.068-8-19	9 Tracy St			ACCT 1- 60- 3
Carr Robert	210 1 Family Res		Basic Star 41854	BILL 2558
Carr Marilyn	Massena 1 405801	6,200	Massena Central Sch	30,000
9 Tracy St	Lot 13 Blk 104	62,000		1,127.34
Massena, NY 13662	Tyo Tract			
	Residence-One Family			
	FRNT 50.00 DPTH 125.00			
	EAST-0359501 NRTH-1797258			
	DEED BOOK 1100 PG-344			
	FULL MARKET VALUE	62,000		
			TOTAL TAX ---	581.85**
				DATE #1 09/30/15
				AMT DUE 581.85
*****				



STATE OF NEW YORK  
 COUNTY - St Lawrence  
 SCHOOL - Massena 1  
 TOWN - Massena  
 VILLAGE - Massena  
 SWIS - 405801

2 0 1 5 S C H O O L T A X R O L L  
 T A X A B L E SECTION OF THE ROLL - 1  
 OWNERS NAME SEQUENCE  
 UNIFORM PERCENT OF VALUE IS 100.00

PAGE 1063  
 VALUATION DATE-JUL 01, 2014  
 TAXABLE STATUS DATE-MAR 01, 2015

TAX MAP PARCEL NUMBER	PROPERTY LOCATION & CLASS	ASSESSMENT	EXEMPTION CODE-----	SCHOOL
CURRENT OWNERS NAME	SCHOOL DISTRICT	LAND	TAX DESCRIPTION	TAXABLE VALUE
CURRENT OWNERS ADDRESS	PARCEL SIZE/GRID COORD	TOTAL	SPECIAL DISTRICTS	TAX AMOUNT
*****				
10.053-2-9	8 Williams St 210 1 Family Res		Basic Star 41854	10.053-2-9
Carr-Silver Shelly L	Massena 1 405801	10,800	Massena Central Sch	ACCT 1- 2- 5
Silver Scott M	Lot 4 Blk 3	42,000		
8 Williams St	Syakos Tr Subdv			
Massena, NY 13662	Residence One Family			
	FRNT 50.00 DPTH 150.00			
	EAST-0360560 NRTH-1798039			
	DEED BOOK 2014 PG-2939			
	FULL MARKET VALUE	42,000		
			TOTAL TAX ---	218.19**
				DATE #1 09/30/15
				AMT DUE 218.19
*****				
9.067-6-23.1	7 Grassmere Ave 220 2 Family Res		Enhanced S 41834	9.067-6-23.1
Carrier Armand (LU)	Massena 1 405801	20,400	Massena Central Sch	ACCT 1-297- 6
7 Grassmere Ave	Lot 35	97,000		
Massena, NY 13662	Hyde Park			
	Res 2 Fam Life U- A&K Car			
	FRNT 64.00 DPTH 222.00			
	EAST-0356178 NRTH-1796249			
	DEED BOOK 2007 PG-3903			
	FULL MARKET VALUE	97,000		
			TOTAL TAX ---	658.74**
				DATE #1 09/30/15
				AMT DUE 658.74
*****				
9.082-5-50	7 Middlebury Ave 210 1 Family Res		Basic Star 41854	9.082-5-50
Carrier Armand J (LU)	Massena 1 405801	6,800	Massena Central Sch	ACCT 1- 87- 3
Sonya Allman	Lot 67	38,200		
7 Middlebury Ave	Buckeye Tract			
Massena, NY 13662	Residence-One Family			
	FRNT 65.00 DPTH 125.00			
	EAST-0354262 NRTH-1792542			
	DEED BOOK 2003 PG-22307			
	FULL MARKET VALUE	38,200		
			TOTAL TAX ---	149.10**
				DATE #1 09/30/15
				AMT DUE 149.10
*****				

STATE OF NEW YORK  
 COUNTY - St Lawrence  
 SCHOOL - Massena 1  
 TOWN - Massena  
 VILLAGE - Massena  
 SWIS - 405801

2 0 1 5 S C H O O L T A X R O L L  
 T A X A B L E SECTION OF THE ROLL - 1  
 OWNERS NAME SEQUENCE  
 UNIFORM PERCENT OF VALUE IS 100.00

TAX MAP PARCEL NUMBER	PROPERTY LOCATION & CLASS	ASSESSMENT	EXEMPTION CODE-----	SCHOOL
CURRENT OWNERS NAME	SCHOOL DISTRICT	LAND	TAX DESCRIPTION	TAXABLE VALUE
CURRENT OWNERS ADDRESS	PARCEL SIZE/GRID COORD	TOTAL	SPECIAL DISTRICTS	TAX AMOUNT
***** 9.050-6-15 *****				
9.050-6-15	36 Martin St			ACCT 1- 87- 9
Carriere Dennis	210 1 Family Res		Massena Central Sch	32,200
Carriere Gail	Massena 1 405801	7,000		
84 Highland Rd	Lot # 68	32,200		
Massena, NY 13662	Martin St			
	Residence 1 Family			
	FRNT 43.00 DPTH 223.00			
	EAST-0353161 NRTH-1800690			
	DEED BOOK 1089 PG-491			
	FULL MARKET VALUE	32,200		
			TOTAL TAX ---	585.49**
				DATE #1 09/30/15
				AMT DUE 585.49
***** 9.051-7-2 *****				
9.051-7-2	2,2 1/2,4 Ober St			ACCT 1-307- 2
Carriere Dennis	230 3 Family Res		Massena Central Sch	50,000
Carriere Gail	Massena 1 405801	6,700		
84 Highland Rd	Apartments	50,000		
Massena, NY 13662	Three Family			
	Triple Residence			
	FRNT 50.00 DPTH 149.00			
	EAST-0354894 NRTH-1800342			
	DEED BOOK 2000 PG-15533			
	FULL MARKET VALUE	50,000		
			TOTAL TAX ---	909.14**
				DATE #1 09/30/15
				AMT DUE 909.14
***** 9.066-12-16 *****				
9.066-12-16	87 Andrews & 3 Clark			ACCT 1-538- 4
Carriere Dennis P	411 Apartment		Massena Central Sch	105,000
Carriere Gail M	Massena 1 405801	12,900		
84 Highland Rd	APARTMENT BLDG	105,000		
Massena, NY 13662	3 CLARK STREET			
	CORNER LOT			
	FRNT 83.00 DPTH 258.00			
	EAST-0354046 NRTH-1797294			
	DEED BOOK 2010 PG-3877			
	FULL MARKET VALUE	105,000		
			TOTAL TAX ---	1,909.20**
				DATE #1 09/30/15
				AMT DUE 1,909.20
*****				

STATE OF NEW YORK  
 COUNTY - St Lawrence  
 SCHOOL - Massena 1  
 TOWN - Massena  
 VILLAGE - Massena  
 SWIS - 405801

2 0 1 5 S C H O O L T A X R O L L  
 T A X A B L E SECTION OF THE ROLL - 1  
 OWNERS NAME SEQUENCE  
 UNIFORM PERCENT OF VALUE IS 100.00

PAGE 1065  
 VALUATION DATE-JUL 01, 2014  
 TAXABLE STATUS DATE-MAR 01, 2015

TAX MAP PARCEL NUMBER	PROPERTY LOCATION & CLASS	ASSESSMENT	EXEMPTION CODE-----	SCHOOL
CURRENT OWNERS NAME	SCHOOL DISTRICT	LAND	TAX DESCRIPTION	TAXABLE VALUE
CURRENT OWNERS ADDRESS	PARCEL SIZE/GRID COORD	TOTAL	SPECIAL DISTRICTS	TAX AMOUNT
***** 9.066-1-11 *****				
130 Andrews St	210 1 Family Res		Basic Star 41854	ACCT 1- 93- 4 BILL 2565
9.066-1-11	Massena 1 405801	21,400	Massena Central Sch	39,000 709.13
Carriere Robin	Res	39,000		
130 Andrews St	FRNT 75.00 DPTH 205.00			
Massena, NY 13662	BANK8888111			
	EAST-0353360 NRTH-1797318			
	DEED BOOK 2002 PG-13822			
	FULL MARKET VALUE	39,000		
TOTAL TAX ---				163.64**
				DATE #1 09/30/15
				AMT DUE 163.64
***** 9.067-12-11 *****				
32 Parker Ave	210 1 Family Res		Basic Star 41854	ACCT 1- 88- 4 BILL 2566
9.067-12-11	Massena 1 405801	5,900	Massena Central Sch	40,000 727.32
Carroll Mary Margaret	Lot 12	40,000		
32 Parker Ave	Revier Tr			
Massena, NY 13662	One Family Residence			
	FRNT 40.00 DPTH 145.00			
	EAST-0357257 NRTH-1796560			
	DEED BOOK 2006 PG-9618			
	FULL MARKET VALUE	40,000		
TOTAL TAX ---				181.83**
				DATE #1 09/30/15
				AMT DUE 181.83
***** 9.066-7-8 *****				
6 Nightengale Ave	210 1 Family Res		Basic Star 41854	ACCT 1-320- 5 BILL 2567
9.066-7-8	Massena 1 405801	25,600	Massena Central Sch	112,000 2,036.48
Carroll Michael	Lot 7 & Pt Lot 6 Blk A	112,000		
Carroll Shelley	Westwood Tract			
6 Nightengale Ave	Residence - 1 Family			
Massena, NY 13662	FRNT 90.00 DPTH 140.00			
	BANK8888830			
	EAST-0352490 NRTH-1796366			
	DEED BOOK 1047 PG-00195			
	FULL MARKET VALUE	112,000		
TOTAL TAX ---				1,490.99**
				DATE #1 09/30/15
				AMT DUE 1,490.99
*****				

STATE OF NEW YORK  
 COUNTY - St Lawrence  
 SCHOOL - Massena 1  
 TOWN - Massena  
 VILLAGE - Massena  
 SWIS - 405801

2 0 1 5 S C H O O L T A X R O L L  
 T A X A B L E SECTION OF THE ROLL - 1  
 OWNERS NAME SEQUENCE  
 UNIFORM PERCENT OF VALUE IS 100.00

PAGE 1066  
 VALUATION DATE-JUL 01, 2014  
 TAXABLE STATUS DATE-MAR 01, 2015

TAX MAP PARCEL NUMBER	PROPERTY LOCATION & CLASS	ASSESSMENT	EXEMPTION CODE-----	SCHOOL
CURRENT OWNERS NAME	SCHOOL DISTRICT	LAND	TAX DESCRIPTION	TAXABLE VALUE
CURRENT OWNERS ADDRESS	PARCEL SIZE/GRID COORD	TOTAL	SPECIAL DISTRICTS	TAX AMOUNT
***** 9.067-2-27 *****				
9.067-2-27	51 Main St			ACCT 1-370- 4
Carroll Patrick	481 Att row bldg		Massena Central Sch	58,000
Attn: David Hutchinson	Massena 1 405801	16,100		
PO Box 776	Hutchinson	58,000		
Massena, NY 13662	Bldg On Land Contract			
	Multi Purpose Bldg			
	FRNT 35.00 DPTH 90.00			
	EAST-0355054 NRTH-1797715			
	DEED BOOK 1022 PG-00433			
	FULL MARKET VALUE	58,000		
			TOTAL TAX ---	1,054.61**
				DATE #1 09/30/15
				AMT DUE 1,054.61
***** 9.066-7-28 *****				
9.066-7-28	11 Sherwood Dr			ACCT 1-334- 3
Carron Joseph F	210 1 Family Res		Basic Star 41854	
Carron Tracy L	Massena 1 405801	24,500	Massena Central Sch	100,000
11 Sherwood Dr	Lot 18 & 11' Lot 19 Blk C	100,000		
Massena, NY 13662-1755	Westwood Tract			
	Residence - 1 Family			
	FRNT 83.00 DPTH 135.00			
	BANK8888830			
	EAST-0352055 NRTH-1796160			
	DEED BOOK 2008 PG-9184			
	FULL MARKET VALUE	100,000		
			TOTAL TAX ---	1,272.80**
				DATE #1 09/30/15
				AMT DUE 1,272.80
***** 9.074-7-14 *****				
9.074-7-14	46 Highland Ave			ACCT 1- 32- 8
Cartin Neal K	210 1 Family Res		Basic Star 41854	
Cartin Terrie J	Massena 1 405801	24,500	Massena Central Sch	79,000
46 Highland Ave	Lot 16 Blk B	79,000		
Massena, NY 13662	Westwood Tract			
	Residence One Family			
	FRNT 80.00 DPTH 140.00			
	BANK8888830			
	EAST-0353340 NRTH-1795067			
	DEED BOOK 1999 PG-23816			
	FULL MARKET VALUE	79,000		
			TOTAL TAX ---	890.96**
				DATE #1 09/30/15
				AMT DUE 890.96

\*\*\*\*\*

STATE OF NEW YORK  
 COUNTY - St Lawrence  
 SCHOOL - Massena 1  
 TOWN - Massena  
 VILLAGE - Massena  
 SWIS - 405801

2 0 1 5 S C H O O L T A X R O L L  
 T A X A B L E SECTION OF THE ROLL - 1  
 OWNERS NAME SEQUENCE  
 UNIFORM PERCENT OF VALUE IS 100.00

PAGE 1067  
 VALUATION DATE-JUL 01, 2014  
 TAXABLE STATUS DATE-MAR 01, 2015

TAX MAP PARCEL NUMBER	PROPERTY LOCATION & CLASS	ASSESSMENT	EXEMPTION CODE-----	SCHOOL
CURRENT OWNERS NAME	SCHOOL DISTRICT	LAND	TAX DESCRIPTION	TAXABLE VALUE
CURRENT OWNERS ADDRESS	PARCEL SIZE/GRID COORD	TOTAL	SPECIAL DISTRICTS	TAX AMOUNT
***** 9.082-5-32 *****				
9.082-5-32	16 Middlebury Ave			ACCT 1-586- 2
Cartin Terri J	210 1 Family Res		Basic Star 41854	BILL 2571
16 Middlebury Ave	Massena 1 405801	6,600	Massena Central Sch	30,000
Massena, NY 13662	Lot 60	63,000		1,145.52
	Buckeye Tract			
	FRNT 60.00 DPTH 125.00			
	BANK8888830			
	EAST-0354351 NRTH-1792827			
	DEED BOOK 2001 PG-14140			
	FULL MARKET VALUE	63,000		
			TOTAL TAX ---	600.03**
				DATE #1 09/30/15
				AMT DUE 600.03
***** 9.076-5-19 *****				
9.076-5-19	44 Urban Dr			ACCT 1- 6- 9
Caruso James C	210 1 Family Res		Basic Star 41854	BILL 2572
Williams Rebecca L	Massena 1 405801	9,900	Massena Central Sch	30,000
16 Crabb St	Ot 18 Blk D	60,000		1,090.97
Norfolk, NY 13667	Urban Est			
	Residence One Family			
	FRNT 60.00 DPTH 100.00			
	BANK8888150			
	EAST-0359743 NRTH-1795122			
	DEED BOOK 2012 PG-12506			
	FULL MARKET VALUE	60,000		
			TOTAL TAX ---	545.48**
				DATE #1 09/30/15
				AMT DUE 545.48
***** 9.084-2-8.2 *****				
9.084-2-8.2	151 S Raquette St			BILL 2573
Carvel Francis	210 1 Family Res		Basic Star 41854	30,000
Carvel Sandra	Massena 1 405801	21,700	Massena Central Sch	1,491.00
151 S Raquette Street	S Raquette Rd	82,000		
Massena, NY 13662-4312	Res 1 Family W/ Det Gar			
	FRNT 200.00 DPTH 200.00			
	EAST-0359758 NRTH-1792342			
PRIOR OWNER ON 3/01/2015	DEED BOOK 1108 PG-164			
Carvel Francis	FULL MARKET VALUE	82,000		
			TOTAL TAX ---	945.51**
				DATE #1 09/30/15
				AMT DUE 945.51
*****				

STATE OF NEW YORK  
 COUNTY - St Lawrence  
 SCHOOL - Massena 1  
 TOWN - Massena  
 VILLAGE - Massena  
 SWIS - 405801

2 0 1 5 S C H O O L T A X R O L L  
 T A X A B L E SECTION OF THE ROLL - 1  
 OWNERS NAME SEQUENCE  
 UNIFORM PERCENT OF VALUE IS 100.00

PAGE 1068  
 VALUATION DATE-JUL 01, 2014  
 TAXABLE STATUS DATE-MAR 01, 2015

TAX MAP PARCEL NUMBER	PROPERTY LOCATION & CLASS	ASSESSMENT	EXEMPTION CODE-----	SCHOOL
CURRENT OWNERS NAME	SCHOOL DISTRICT	LAND	TAX DESCRIPTION	TAXABLE VALUE
CURRENT OWNERS ADDRESS	PARCEL SIZE/GRID COORD	TOTAL	SPECIAL DISTRICTS	TAX AMOUNT
***** 9.067-6-1 *****				
9.067-6-1	77,79 E Orvis St			ACCT 1- 88- 8
Carvel John P	483 Converted Re		Massena Central Sch	BILL 2574
Paradis Rosemary	Massena 1 405801	9,000		
79 E Orvis Street	Converted Residence	67,000		
Massena, NY 13662	FRNT 60.00 DPTH 120.00			
	EAST-0356087 NRTH-1796759			
	DEED BOOK 1092 PG-1085			
	FULL MARKET VALUE	67,000		
TOTAL TAX ---				1,218.25**
			DATE #1	09/30/15
			AMT DUE	1,218.25
***** 9.067-6-2 *****				
9.067-6-2	81 E Orvis St			ACCT 1-126- 8
Carvel John P	210 1 Family Res		Enhanced S 41834	BILL 2575
Paradis Rosemary	Massena 1 405801	17,700	Massena Central Sch	
79 E Orvis Street	Residence 1 Family	58,000		58,000
Massena, NY 13662	FRNT 60.00 DPTH 145.00			1,054.61
	EAST-0356135 NRTH-1796729			
	DEED BOOK 1096 PG-804			
	FULL MARKET VALUE	58,000		
TOTAL TAX ---				0.00**
			DATE #1	09/30/15
			AMT DUE	731.47
***** 9.075-3-5 *****				
9.075-3-5	34 Grove St			ACCT 1-140- 3
Carvill James E (LU)	210 1 Family Res		Enhanced S 41834	BILL 2576
34 Grove St	Massena 1 405801	19,100	Massena Central Sch	
Massena, NY 13662	Lot 142 1/2 Lot 5	101,000		65,300
	Hyde Park Sub			1,836.47
	Residence One Family			
	FRNT 75.00 DPTH 145.00			
	EAST-0356000 NRTH-1795845			
	DEED BOOK 2012 PG-3984			
	FULL MARKET VALUE	101,000		
TOTAL TAX ---				731.47**
			DATE #1	09/30/15
			AMT DUE	731.47
***** 9.042-4-78 *****				
9.042-4-78	31 Kennedy Ct			ACCT 1- 89- 7
Case Catherine (LU)	210 1 Family Res		Enhanced S 41834	BILL 2577
31 Kennedy Ct	Massena 1 405801	6,700	Massena Central Sch	
Massena, NY 13662	Lot 23 Blk 51	47,000		47,000
	Homecroft Tract			854.60
	FRNT 50.00 DPTH 120.00			
	EAST-0354124 NRTH-1802801			
	DEED BOOK 2003 PG-23128			
	FULL MARKET VALUE	47,000		
TOTAL TAX ---				0.00**
*****				

STATE OF NEW YORK  
 COUNTY - St Lawrence  
 SCHOOL - Massena 1  
 TOWN - Massena  
 VILLAGE - Massena  
 SWIS - 405801

2 0 1 5 S C H O O L T A X R O L L  
 T A X A B L E SECTION OF THE ROLL - 1  
 OWNERS NAME SEQUENCE  
 UNIFORM PERCENT OF VALUE IS 100.00

PAGE 1069  
 VALUATION DATE-JUL 01, 2014  
 TAXABLE STATUS DATE-MAR 01, 2015

TAX MAP PARCEL NUMBER	PROPERTY LOCATION & CLASS	ASSESSMENT	EXEMPTION CODE-----	SCHOOL
CURRENT OWNERS NAME	SCHOOL DISTRICT	LAND	TAX DESCRIPTION	TAXABLE VALUE
CURRENT OWNERS ADDRESS	PARCEL SIZE/GRID COORD	TOTAL	SPECIAL DISTRICTS	TAX AMOUNT
*****				
9.051-2-11	89 Jefferson Ave		9.051-2-11	*****
Case Daniel	210 1 Family Res		ACCT 1-406- 7	BILL 2578
Case Linda	Massena 1 405801	6,200	Enhanced S 41834	51,800
89 Jefferson Ave	Lot 42 Blk 31	51,800	Massena Central Sch	941.87
Massena, NY 13662	P. G. R.			
	One Fam. Res. Land Con.			
	FRNT 50.00 DPTH 125.00			
	EAST-0356704 NRTH-1801158			
	DEED BOOK 2004 PG-8613			
	FULL MARKET VALUE	51,800		
			TOTAL TAX ---	0.00**
*****				
9.057-9-15	12 West Ave		9.057-9-15	*****
Casey Anita	210 1 Family Res		ACCT 1-491- 8	BILL 2579
12 West Ave	Massena 1 405801	5,900	Basic Star 41854	28,000
Massena, NY 13662	Lot 15	28,000	Massena Central Sch	509.12
	Hosmer Tract			
	Residence 1 Family			
	FRNT 83.00 DPTH 88.00			
	EAST-0351227 NRTH-1798610			
	DEED BOOK 2008 PG-4853			
	FULL MARKET VALUE	28,000		
			TOTAL TAX ---	0.00**
*****				
9.066-11-31	55 Bridges Ave		9.066-11-31	*****
Casey Patrick M	210 1 Family Res		ACCT 1- 23- 2	BILL 2580
Casey Tracy	Massena 1 405801	17,500	Basic Star 41854	30,000
55 Bridges Ave	Lot 49	71,000	Massena Central Sch	1,290.98
Massena, NY 13662	Joy Tr			
	Residence - One Family			
	FRNT 60.00 DPTH 140.00			
	EAST-0354002 NRTH-1796067			
	DEED BOOK 1049 PG-00498			
	FULL MARKET VALUE	71,000		
			TOTAL TAX ---	745.49**
*****				
10.069-1-58	180 E Hatfield St		10.069-1-58	*****
Cash Ralph	210 1 Family Res		ACCT 1-390- 1	BILL 2581
Cash Sharon	Massena 1 405801	12,800	Massena Central Sch	1,563.73
180 E Hatfield Street	Lot 1 Blk B	86,000		
Massena, NY 13662	Urban Estates			
	Res-One Family			
	FRNT 164.00 DPTH 78.00			
	BANK8888830			
	EAST-0360640 NRTH-1793980			
	DEED BOOK 1103 PG-711			
	FULL MARKET VALUE	86,000		
			TOTAL TAX ---	1,563.73**
			DATE #1	09/30/15

AMT DUE 1,563.73

\*\*\*\*\*



STATE OF NEW YORK  
 COUNTY - St Lawrence  
 SCHOOL - Massena 1  
 TOWN - Massena  
 VILLAGE - Massena  
 SWIS - 405801

2 0 1 5 S C H O O L T A X R O L L  
 T A X A B L E SECTION OF THE ROLL - 1  
 OWNERS NAME SEQUENCE  
 UNIFORM PERCENT OF VALUE IS 100.00

PAGE 1070  
 VALUATION DATE-JUL 01, 2014  
 TAXABLE STATUS DATE-MAR 01, 2015

TAX MAP PARCEL NUMBER	PROPERTY LOCATION & CLASS	ASSESSMENT	EXEMPTION CODE-----	SCHOOL
CURRENT OWNERS NAME	SCHOOL DISTRICT	LAND	TAX DESCRIPTION	TAXABLE VALUE
CURRENT OWNERS ADDRESS	PARCEL SIZE/GRID COORD	TOTAL	SPECIAL DISTRICTS	TAX AMOUNT
***** 9.050-11-5 *****				
9.050-11-5	33 Roosevelt St			ACCT 1- 49- 8
Cash Sally	210 1 Family Res		Basic Star 41854	BILL 2582
33 Roosevelt St	Massena 1 405801	6,900	Massena Central Sch	30,000
Massena, NY 13662	Lot 7 Blk	54,000		981.88
	Homecroft Tract			
	Residence-One Family			
	FRNT 50.00 DPTH 125.00			
	EAST-0354204 NRTH-1801865			
	DEED BOOK 1101 PG-239			
	FULL MARKET VALUE	54,000		
			TOTAL TAX ---	436.39**
				DATE #1 09/30/15
				AMT DUE 436.39
***** 9.050-7-12 *****				
9.050-7-12	26 Orchard Rd			ACCT 1-412- 8
Caskinette Catherine	210 1 Family Res		Massena Central Sch	BILL 2583
PO Box 395	Massena 1 405801	10,800		1,236.44
Madrid, NY 13660-0395	Lot 31	68,000		
	Chase Tract			
	Residence One Family			
	FRNT 50.00 DPTH 150.00			
	EAST-0352862 NRTH-1800954			
	DEED BOOK 2012 PG-1660			
	FULL MARKET VALUE	68,000		
			TOTAL TAX ---	1,236.44**
				DATE #1 09/30/15
				AMT DUE 1,236.44
***** 9.067-6-31 *****				
9.067-6-31	13 Grove St			ACCT 1- 90- 1
Casselman Mary Ellen	210 1 Family Res		Enhanced S 41834	BILL 2584
13 Grove St	Massena 1 405801	16,800	Massena Central Sch	57,500
Massena, NY 13662	Lot A	57,500		1,045.52
	Village Map			
	Residence 1 Family			
	FRNT 50.00 DPTH 100.00			
	EAST-0356011 NRTH-1796446			
	DEED BOOK 2009 PG-11384			
	FULL MARKET VALUE	57,500		
			TOTAL TAX ---	0.00**
*****				

STATE OF NEW YORK  
 COUNTY - St Lawrence  
 SCHOOL - Massena 1  
 TOWN - Massena  
 VILLAGE - Massena  
 SWIS - 405801

2 0 1 5 S C H O O L T A X R O L L  
 T A X A B L E SECTION OF THE ROLL - 1  
 OWNERS NAME SEQUENCE  
 UNIFORM PERCENT OF VALUE IS 100.00

PAGE 1071  
 VALUATION DATE-JUL 01, 2014  
 TAXABLE STATUS DATE-MAR 01, 2015

TAX MAP PARCEL NUMBER	PROPERTY LOCATION & CLASS	ASSESSMENT	EXEMPTION CODE-----	SCHOOL
CURRENT OWNERS NAME	SCHOOL DISTRICT	LAND	TAX DESCRIPTION	TAXABLE VALUE
CURRENT OWNERS ADDRESS	PARCEL SIZE/GRID COORD	TOTAL	SPECIAL DISTRICTS	TAX AMOUNT
***** 9.050-3-41 *****				
9.050-3-41	229 N Main St			ACCT 1-378- 3
Castagnier Scott	210 1 Family Res		Basic Star 41854	BILL 2585
Castagnier Patricia	Massena 1 405801	6,700	Massena Central Sch	30,000
229 N Main Street	Lot 32 Blk 46	49,000		890.96
Massena, NY 13662	Homecroft Tract			
	Residence One Family			
	FRNT 50.00 DPTH 120.00			
	BANK8888830			
	EAST-0353411 NRTH-1801807			
	DEED BOOK 2001 PG-6883			
	FULL MARKET VALUE	49,000		
			TOTAL TAX ---	345.47**
				DATE #1 09/30/15
				AMT DUE 345.47
***** 9.068-14-15 *****				
9.068-14-15	50 Howard St			ACCT 1-143- 9
Castagnier Todd L	210 1 Family Res		Basic Star 41854	BILL 2586
50 Howard St	Massena 1 405801	7,100	Massena Central Sch	30,000
Massena, NY 13662	Lots 43 & 44	72,100		1,310.99
	Oakmont Tract			
	Res- 1 Fam W/vet Ex			
	FRNT 51.00 DPTH			
	ACRES 0.25			
	EAST-0358354 NRTH-1795963			
	DEED BOOK 2003 PG-18647			
	FULL MARKET VALUE	72,100		
			TOTAL TAX ---	765.50**
				DATE #1 09/30/15
				AMT DUE 765.50
***** 9.068-10-2 *****				
9.068-10-2	4 Stearns St			ACCT 1- 68- 6
Castell Christopher R	210 1 Family Res		Basic Star 41854	BILL 2587
Castell Megan A	Massena 1 405801	6,400	Massena Central Sch	30,000
4 Stearns St	Lot 2 Blk 102	43,000		781.86
Massena, NY 13662	Tyo Tract			
	Residence One Family			
	FRNT 50.00 DPTH 135.00			
	EAST-0359248 NRTH-1796835			
	DEED BOOK 2013 PG-14434			
	FULL MARKET VALUE	43,000		
			TOTAL TAX ---	236.37**
				DATE #1 09/30/15
				AMT DUE 236.37

\*\*\*\*\*

STATE OF NEW YORK  
 COUNTY - St Lawrence  
 SCHOOL - Massena 1  
 TOWN - Massena  
 VILLAGE - Massena  
 SWIS - 405801

2 0 1 5 S C H O O L T A X R O L L  
 T A X A B L E SECTION OF THE ROLL - 1  
 OWNERS NAME SEQUENCE  
 UNIFORM PERCENT OF VALUE IS 100.00

TAX MAP PARCEL NUMBER	PROPERTY LOCATION & CLASS	ASSESSMENT	EXEMPTION CODE-----	SCHOOL
CURRENT OWNERS NAME	SCHOOL DISTRICT	LAND	TAX DESCRIPTION	TAXABLE VALUE
CURRENT OWNERS ADDRESS	PARCEL SIZE/GRID COORD	TOTAL	SPECIAL DISTRICTS	TAX AMOUNT
***** 9.068-12-18 *****				
43 Talcott St				ACCT 1- 72- 2 BILL 2588
9.068-12-18	210 1 Family Res		Enhanced S 41834	36,000
Castle Gerald	Massena 1 405801	6,500	Massena Central Sch	36,000 654.58
Castle Bonnie	Lot 12	36,000		
43 Talcott St	Oakmont Tract			
Massena, NY 13662	Residence-One Family			
	FRNT 50.00 DPTH 140.00			
	EAST-0358704 NRTH-1796424			
	DEED BOOK 928 PG-00469			
	FULL MARKET VALUE	36,000		
			TOTAL TAX ---	0.00**
***** 9.042-11-1 *****				
224 Jefferson Ave				ACCT 1- 90- 4 BILL 2589
9.042-11-1	210 1 Family Res		Enhanced S 41834	56,000
Castleman (LU) Paul D	Massena 1 405801	7,100	Massena Central Sch	56,000 1,018.24
Castleman (LU) Margaret A	Lot 37 Blk 49	56,000		
224 Jefferson Ave	Homecroft Tract			
Massena, NY 13662	FRNT 40.00 DPTH 135.00			
	EAST-0354016 NRTH-1803266			
	DEED BOOK 2013 PG-5955			
	FULL MARKET VALUE	56,000		
			TOTAL TAX ---	0.00**
***** 9.066-2-20 *****				
139 Allen St				ACCT 1- 2- 2 BILL 2590
9.066-2-20	210 1 Family Res		Massena Central Sch	82,000 1,491.00
Castleman David E	Massena 1 405801	17,500		
Castleman Lynn M	Lot 6 Blk 1	82,000		
139 Allen St	Phillips Tract			
Massena, NY 13662	Residence - 1 Family			
	FRNT 60.00 DPTH 140.00			
	EAST-0353916 NRTH-1796985			
	DEED BOOK 2009 PG-12535			
	FULL MARKET VALUE	82,000		
			TOTAL TAX ---	1,491.00**
			DATE #1	09/30/15
			AMT DUE	1,491.00
***** 9.060-1-11 *****				
9 Cornell Ave				ACCT 1-564- 7 BILL 2591
9.060-1-11	210 1 Family Res		Massena Central Sch	66,000 1,200.07
Caswell Adam T	Massena 1 405801	16,800		
21003 E Orchard Ln	Lot 18 Blk 5	66,000		
Queen Creek, AZ 85142-7005	Pgr			
	Residence 1 Family W/ Gar			
	FRNT 50.00 DPTH 150.00			
	EAST-0357589 NRTH-1798829			
	DEED BOOK 2006 PG-1197			
	FULL MARKET VALUE	66,000		
			TOTAL TAX ---	1,200.07**
			DATE #1	09/30/15
			AMT DUE	1,200.07
*****				



STATE OF NEW YORK  
 COUNTY - St Lawrence  
 SCHOOL - Massena 1  
 TOWN - Massena  
 VILLAGE - Massena  
 SWIS - 405801

2 0 1 5 S C H O O L T A X R O L L  
 T A X A B L E SECTION OF THE ROLL - 1  
 OWNERS NAME SEQUENCE  
 UNIFORM PERCENT OF VALUE IS 100.00

PAGE 1073  
 VALUATION DATE-JUL 01, 2014  
 TAXABLE STATUS DATE-MAR 01, 2015

TAX MAP PARCEL NUMBER	PROPERTY LOCATION & CLASS	ASSESSMENT	EXEMPTION CODE-----	SCHOOL
CURRENT OWNERS NAME	SCHOOL DISTRICT	LAND	TAX DESCRIPTION	TAXABLE VALUE
CURRENT OWNERS ADDRESS	PARCEL SIZE/GRID COORD	TOTAL	SPECIAL DISTRICTS	TAX AMOUNT
***** 9.050-3-29 *****				
9.050-3-29	65 Stoughton Ave			ACCT 1- 90- 7 BILL 2592
Catanzarite Dominick F (LU)	210 1 Family Res		Enhanced S 41834	65,300
Catanzarite Elizabeth A (LU)	Massena 1 405801	6,200	Massena Central Sch	1,321.90
65 Stoughton Ave	Lot 4 Blk 40	72,700		
Massena, NY 13662	P.g.r.			
	Residence 1 Fam W/vet Ex			
	FRNT 50.00 DPTH 125.00			
	EAST-0353879 NRTH-1801310			
	DEED BOOK 2005 PG-6730			
	FULL MARKET VALUE	72,700		
TOTAL TAX ---				216.90**
				DATE #1 09/30/15
				AMT DUE 216.90
***** 9.050-3-30 *****				
9.050-3-30	Stoughton Ave			ACCT 1- 90- 6 BILL 2593
Catanzarite Dominick F (LU)	311 Res vac land		Massena Central Sch	10.91
Catanzarite Elizabeth A (LU)	Massena 1 405801	600		
65 Stoughton Ave	Lot 3 Blk 40	600		
Massena, NY 13662	P.g.r.			
	Vacant Lot			
	FRNT 50.00 DPTH 125.00			
	EAST-0353834 NRTH-1801281			
	DEED BOOK 2005 PG-6730			
	FULL MARKET VALUE	600		
TOTAL TAX ---				10.91**
				DATE #1 09/30/15
				AMT DUE 10.91
***** 10.061-3-29 *****				
10.061-3-29	293 Hubbard Rd			ACCT 1- 91- 1 BILL 2594
Catanzarite Frank (LU)	220 2 Family Res		Enhanced S 41834	40,000
293 Hubbard Rd	Massena 1 405801	5,900	Massena Central Sch	727.32
Massena, NY 13662	Lot 42	40,000		
	Federal Housing			
	Residence Two Family			
	FRNT 90.00 DPTH 110.00			
	EAST-0362012 NRTH-1796486			
	DEED BOOK 2009 PG-14805			
	FULL MARKET VALUE	40,000		
TOTAL TAX ---				0.00**
*****				

STATE OF NEW YORK  
 COUNTY - St Lawrence  
 SCHOOL - Massena 1  
 TOWN - Massena  
 VILLAGE - Massena  
 SWIS - 405801

2 0 1 5 S C H O O L T A X R O L L  
 T A X A B L E SECTION OF THE ROLL - 1  
 OWNERS NAME SEQUENCE  
 UNIFORM PERCENT OF VALUE IS 100.00

PAGE 1074  
 VALUATION DATE-JUL 01, 2014  
 TAXABLE STATUS DATE-MAR 01, 2015

TAX MAP PARCEL NUMBER	PROPERTY LOCATION & CLASS	ASSESSMENT	EXEMPTION CODE-----	SCHOOL
CURRENT OWNERS NAME	SCHOOL DISTRICT	LAND	TAX DESCRIPTION	TAXABLE VALUE
CURRENT OWNERS ADDRESS	PARCEL SIZE/GRID COORD	TOTAL	SPECIAL DISTRICTS	TAX AMOUNT
*****				
9.074-9-18	31 Highland Ave			9.074-9-18
Catanzarite Joan L	210 1 Family Res		Basic Star 41854	ACCT 1- 3- 9
31 Highland Ave	Massena 1 405801	24,600	Massena Central Sch	BILL 2595
Massena, NY 13662	Lot 1 Blk 14	95,000		30,000
	Prospect Heights			1,727.37
	RESIDENCE ONE FAMILY			
	FRNT 80.00 DPTH 141.00			
	EAST-0353872 NRTH-1795264			
	DEED BOOK 2003 PG-18972			
	FULL MARKET VALUE	95,000		
			TOTAL TAX ---	1,181.88**
				DATE #1 09/30/15
				AMT DUE 1,181.88
*****				
9.060-4-38	18 Somerset Ave			9.060-4-38
Catanzarite Josephine M	210 1 Family Res		Massena Central Sch	ACCT 1- 91- 4
17 Clarkson Ave	Massena 1 405801	5,000		BILL 2596
Massena, NY 13662	Lot 22 Blk 2	57,000		1,036.42
	P.g.r.			
	Res			
	FRNT 50.00 DPTH 117.00			
	EAST-0357918 NRTH-1799559			
	DEED BOOK 1059 PG-749			
	FULL MARKET VALUE	57,000		
			TOTAL TAX ---	1,036.42**
				DATE #1 09/30/15
				AMT DUE 1,036.42
*****				
9.066-7-14	17 Clarkson Ave			9.066-7-14
Catanzarite Josephine M	210 1 Family Res		Enhanced S 41834	ACCT 1- 9- 2
Bombard Anna May	Massena 1 405801	26,500	Massena Central Sch	BILL 2597
17 Clarkson Ave	Lot 16 Pt Lot 15 Blk A	153,000		65,300
Massena, NY 13662	Westwood Tract			2,781.98
	Residence One Family			
	FRNT 97.50 DPTH 140.00			
	BANK8888830			
	EAST-0352449 NRTH-1796184			
	DEED BOOK 2014 PG-12246			
	FULL MARKET VALUE	153,000		
			TOTAL TAX ---	1,676.98**
				DATE #1 09/30/15
				AMT DUE 1,676.98
*****				

STATE OF NEW YORK  
 COUNTY - St Lawrence  
 SCHOOL - Massena 1  
 TOWN - Massena  
 VILLAGE - Massena  
 SWIS - 405801

2 0 1 5 S C H O O L T A X R O L L  
 T A X A B L E SECTION OF THE ROLL - 1  
 OWNERS NAME SEQUENCE  
 UNIFORM PERCENT OF VALUE IS 100.00

TAX MAP PARCEL NUMBER	PROPERTY LOCATION & CLASS	ASSESSMENT	EXEMPTION CODE-----	SCHOOL
CURRENT OWNERS NAME	SCHOOL DISTRICT	LAND	TAX DESCRIPTION	TAXABLE VALUE
CURRENT OWNERS ADDRESS	PARCEL SIZE/GRID COORD	TOTAL	SPECIAL DISTRICTS	TAX AMOUNT
***** 9.067-6-12 *****				
9.067-6-12	32 Walnut Ave			ACCT 1-273- 5
Catanzarite Susan	210 1 Family Res		Basic Star 41854	BILL 2598
32 Walnut Ave	Massena 1 405801	13,700	Massena Central Sch	30,000
Massena, NY 13662	Lot 17	59,000		1,072.79
	Clary Tract			
	Residence 1 Family			
	FRNT 50.00 DPTH 99.25			
	EAST-0356473 NRTH-1796179			
	DEED BOOK 1037 PG-00079			
	FULL MARKET VALUE	59,000		
			TOTAL TAX ---	527.30**
				DATE #1 09/30/15
				AMT DUE 527.30
***** 9.074-6-18 *****				
9.074-6-18	47 Sherwood Dr			ACCT 1- 97- 6
Catton Jonathan	210 1 Family Res		Massena Central Sch	BILL 2599
Catton Leah	Massena 1 405801	24,000		1,181.89
47 Sherwood Dr	Lot 26 Blk D	65,000		
Massena, NY 13662	Westwood Tract			
	Res-One Family			
	FRNT 78.00 DPTH 135.00			
	EAST-0352761 NRTH-1795083			
	DEED BOOK 2013 PG-7285			
	FULL MARKET VALUE	65,000		
			TOTAL TAX ---	1,181.89**
				DATE #1 09/30/15
				AMT DUE 1,181.89
***** 9.051-10-22 *****				
9.051-10-22	69 Ames St			ACCT 1-402- 3
Cavanaugh Carolyn M	210 1 Family Res		Basic Star 41854	BILL 2600
PO Box 5261	Massena 1 405801	5,900	Massena Central Sch	30,000
Massena, NY 13662	Lot 3	31,000		563.67
	Blk 34 P.g.r.			
	Res-One Family			
	FRNT 45.00 DPTH 122.00			
	EAST-0355326 NRTH-1801522			
	DEED BOOK 1999 PG-20986			
	FULL MARKET VALUE	31,000		
			TOTAL TAX ---	18.18**
				DATE #1 09/30/15
				AMT DUE 18.18
*****				

STATE OF NEW YORK  
 COUNTY - St Lawrence  
 SCHOOL - Massena 1  
 TOWN - Massena  
 VILLAGE - Massena  
 SWIS - 405801

2 0 1 5 S C H O O L T A X R O L L  
 T A X A B L E SECTION OF THE ROLL - 1  
 OWNERS NAME SEQUENCE  
 UNIFORM PERCENT OF VALUE IS 100.00

PAGE 1076  
 VALUATION DATE-JUL 01, 2014  
 TAXABLE STATUS DATE-MAR 01, 2015

TAX MAP PARCEL NUMBER	PROPERTY LOCATION & CLASS	ASSESSMENT	EXEMPTION CODE-----	SCHOOL
CURRENT OWNERS NAME	SCHOOL DISTRICT	LAND	TAX DESCRIPTION	TAXABLE VALUE
CURRENT OWNERS ADDRESS	PARCEL SIZE/GRID COORD	TOTAL	SPECIAL DISTRICTS	TAX AMOUNT
***** 9.068-9-4 *****				
8 Tracy St				ACCT 1- 85- 1
9.068-9-4	210 1 Family Res		Basic Star 41854	BILL 2601
Caza April	Massena 1 405801	6,200	Massena Central Sch	30,000
Tassie Jason	Lot 4 Blk 103	64,000		1,163.70
8 Tracy St	Tyo Tract			
Massena, NY 13662	Residence-One Family			
	FRNT 50.00 DPTH 125.00			
	EAST-0359430 NRTH-1797096			
	DEED BOOK 2009 PG-13829			
	FULL MARKET VALUE	64,000		
			TOTAL TAX ---	618.21**
				DATE #1 09/30/15
				AMT DUE 618.21
***** 9.068-7-17 *****				
14 King St				ACCT 1-347- 6
9.068-7-17	210 1 Family Res		Basic Star 41854	BILL 2602
Caza Dale A	Massena 1 405801	6,300	Massena Central Sch	30,000
Caza Judith A	Lot 4 Blk 105	52,000		945.51
14 King St	Tyo Tract			
Massena, NY 13662	Residence-One Family			
	FRNT 50.00 DPTH 130.00			
	EAST-0359720 NRTH-1797641			
	DEED BOOK 00974 PG-00186			
	FULL MARKET VALUE	52,000		
			TOTAL TAX ---	400.02**
				DATE #1 09/30/15
				AMT DUE 400.02
***** 9.042-7-8 *****				
245 N Main St				ACCT 1- 92- 2
9.042-7-8	210 1 Family Res		Massena Central Sch	BILL 2603
Caza Elizabeth (LU)	Massena 1 405801	6,700		1,109.16
244 Hubbard Rd	Lot 7 Blk 46	61,000		
Massena, NY 13662-2423	Homecroft Tract			
	FRNT 50.00 DPTH 120.00			
	EAST-0353278 NRTH-1802176			
	DEED BOOK 2000 PG-14326			
	FULL MARKET VALUE	61,000		
			TOTAL TAX ---	1,109.16**
				DATE #1 09/30/15
				AMT DUE 1,109.16
*****				



STATE OF NEW YORK  
 COUNTY - St Lawrence  
 SCHOOL - Massena 1  
 TOWN - Massena  
 VILLAGE - Massena  
 SWIS - 405801

2 0 1 5 S C H O O L T A X R O L L  
 T A X A B L E SECTION OF THE ROLL - 1  
 OWNERS NAME SEQUENCE  
 UNIFORM PERCENT OF VALUE IS 100.00

PAGE 1077  
 VALUATION DATE-JUL 01, 2014  
 TAXABLE STATUS DATE-MAR 01, 2015

TAX MAP PARCEL NUMBER	PROPERTY LOCATION & CLASS	ASSESSMENT	EXEMPTION CODE-----	SCHOOL
CURRENT OWNERS NAME	SCHOOL DISTRICT	LAND	TAX DESCRIPTION	TAXABLE VALUE
CURRENT OWNERS ADDRESS	PARCEL SIZE/GRID COORD	TOTAL	SPECIAL DISTRICTS	TAX AMOUNT
*****				
9.066-6-19.11	1 Nightengale Ave			9.066-6-19.11 *****
Caza Linda K	210 1 Family Res		Enhanced S 41834	ACCT 1-164- 4 BILL 2604
1 Nightengale Ave	Massena 1 405801	37,200	Massena Central Sch	65,300
Massena, NY 13662	Lots 1,2 & Part L4 Blk 7	178,000		3,236.55
	Prospect Heights			
	Residence 1 Family			
	FRNT 194.00 DPTH 175.00			
	EAST-0352564 NRTH-1796648			
	DEED BOOK 1999 PG-12516			
	FULL MARKET VALUE	178,000		
			TOTAL TAX ---	2,131.55**
				DATE #1 09/30/15
				AMT DUE 2,131.55
*****				
9.051-11-23	27 Belmont St			9.051-11-23 *****
Caza Michael	210 1 Family Res		Basic Star 41854	ACCT 1-402- 4 BILL 2605
Caza Brenda	Massena 1 405801	6,200	Massena Central Sch	30,000
27 Belmont St	Lot 14 Blk 36	47,000		854.60
Massena, NY 13662	P.g. Realty			
	Residence One Family			
	FRNT 50.00 DPTH 125.00			
	EAST-0354817 NRTH-1801550			
	DEED BOOK 1031 PG-00072			
	FULL MARKET VALUE	47,000		
			TOTAL TAX ---	309.11**
				DATE #1 09/30/15
				AMT DUE 309.11
*****				
9.051-5-15	39 Spruce St			9.051-5-15 *****
Caza Tressa	210 1 Family Res		Massena Central Sch	ACCT 1-435- 2 BILL 2606
Caza James	Massena 1 405801	5,200		34,000
39 Spruce St	Lot 6 Blk 29	34,000		618.22
Massena, NY 13662-1306	P.g.r.			
	Residence-One Family			
	FRNT 50.00 DPTH 125.00			
	EAST-0355814 NRTH-1800786			
	DEED BOOK 2013 PG-13964			
	FULL MARKET VALUE	34,000		
			TOTAL TAX ---	618.22**
				DATE #1 09/30/15
				AMT DUE 618.22
*****				

STATE OF NEW YORK  
 COUNTY - St Lawrence  
 SCHOOL - Massena 1  
 TOWN - Massena  
 VILLAGE - Massena  
 SWIS - 405801

2 0 1 5 S C H O O L T A X R O L L  
 T A X A B L E SECTION OF THE ROLL - 1  
 OWNERS NAME SEQUENCE  
 UNIFORM PERCENT OF VALUE IS 100.00

PAGE 1078  
 VALUATION DATE-JUL 01, 2014  
 TAXABLE STATUS DATE-MAR 01, 2015

TAX MAP PARCEL NUMBER	PROPERTY LOCATION & CLASS	ASSESSMENT	EXEMPTION CODE-----	SCHOOL
CURRENT OWNERS NAME	SCHOOL DISTRICT	LAND	TAX DESCRIPTION	TAXABLE VALUE
CURRENT OWNERS ADDRESS	PARCEL SIZE/GRID COORD	TOTAL	SPECIAL DISTRICTS	TAX AMOUNT
*****				
9.042-2-29	249 N Main St 210 1 Family Res Massena 1 405801	6,700	RPTL466_f 41690 Basic Star 41854	9.042-2-29 ACCT 1- 77- 2
Cecot Milton	Lot 8 Blk 49	60,000	Massena Central Sch	BILL 2607
Cecot Cassie	Homecroft Tract			3,000
249 N Main Street	FRNT 50.00 DPTH 120.00			30,000
Massena, NY 13662	BANK8888111			1,036.42
	EAST-0353173 NRTH-1802469			
	DEED BOOK 1080 PG-577			
	FULL MARKET VALUE	60,000		
			TOTAL TAX ---	490.93**
				DATE #1 09/30/15
				AMT DUE 490.93
*****				
9.042-6-4	6 Garfield Ave 210 1 Family Res Massena 1 405801	7,400	Massena Central Sch	9.042-6-4 ACCT 1- 81- 8
Cedars Realestate Inc	Lot 8 Blk 45	36,000		BILL 2608
1861 Longman Cres	Homecroft Tract			654.58
Orleans, ON, Canada K1C 5H4	FRNT 50.00 DPTH 145.00			
	BANK1111111			
	EAST-0353777 NRTH-1802181			
	DEED BOOK 2012 PG-1847			
	FULL MARKET VALUE	36,000		
			TOTAL TAX ---	654.58**
				DATE #1 09/30/15
				AMT DUE 654.58
*****				
9.050-8-46	32 Pine St 210 1 Family Res Massena 1 405801	7,000	Massena Central Sch	9.050-8-46 ACCT 1-212- 9
Cedars Realestate Inc	Residence 1 Family	50,000		BILL 2609
1861 Longman Cres	FRNT 61.00 DPTH 140.00			909.14
Orleans, ON, Canada K1C 5H4	BANK1111111			
	EAST-0353006 NRTH-1799994			
	DEED BOOK 2012 PG-1847			
	FULL MARKET VALUE	50,000		
			TOTAL TAX ---	909.14**
				DATE #1 09/30/15
				AMT DUE 909.14
*****				

STATE OF NEW YORK  
 COUNTY - St Lawrence  
 SCHOOL - Massena 1  
 TOWN - Massena  
 VILLAGE - Massena  
 SWIS - 405801

2 0 1 5 S C H O O L T A X R O L L  
 T A X A B L E SECTION OF THE ROLL - 1  
 OWNERS NAME SEQUENCE  
 UNIFORM PERCENT OF VALUE IS 100.00

PAGE 1079  
 VALUATION DATE-JUL 01, 2014  
 TAXABLE STATUS DATE-MAR 01, 2015

TAX MAP PARCEL NUMBER	PROPERTY LOCATION & CLASS	ASSESSMENT	EXEMPTION CODE-----	SCHOOL
CURRENT OWNERS NAME	SCHOOL DISTRICT	LAND	TAX DESCRIPTION	TAXABLE VALUE
CURRENT OWNERS ADDRESS	PARCEL SIZE/GRID COORD	TOTAL	SPECIAL DISTRICTS	TAX AMOUNT
*****				
9.051-9-48	70 Beach St 210 1 Family Res		Massena Central Sch	9.051-9-48 ACCT 1-340- 1
Cedars Realestate Inc	Massena 1 405801	7,000		BILL 2610
1861 Longman Cres	Lot 6	67,000		
Orleans, ON, Canada K1C 5H4	Driving Park Residence-One Family FRNT 60.00 DPTH 140.00 BANK1111111			
	EAST-0354586 NRTH-1800743 DEED BOOK 2012 PG-1847 FULL MARKET VALUE	67,000		
TOTAL TAX ---				1,218.25**
				DATE #1 09/30/15
				AMT DUE 1,218.25
*****				
9.058-4-8	93 Maple St 220 2 Family Res		Massena Central Sch	9.058-4-8 ACCT 1-435- 1
Cedars Realestate Inc	Massena 1 405801	6,400		BILL 2611
1861 Longman Cres	Res 2 Family	51,000		
Orleans, ON, Canada K1C 5H4	FRNT 38.00 DPTH 198.00 BANK1111111			
	EAST-0353441 NRTH-1798992 DEED BOOK 2012 PG-1847 FULL MARKET VALUE	51,000		
TOTAL TAX ---				927.33**
				DATE #1 09/30/15
				AMT DUE 927.33
*****				
9.059-13-32	38 Cornell Ave 210 1 Family Res		Massena Central Sch	9.059-13-32 ACCT 1-516- 1
Cedars Realestate Inc	Massena 1 405801	15,800		BILL 2612
1861 Longman Cres	Lot 14 Blk 8	53,000		
Orleans, ON, Canada K1C 5H4	P.g.r. Residence One Family FRNT 53.00 DPTH 125.00 BANK1111111			
	EAST-0357117 NRTH-1799322 DEED BOOK 2012 PG-1847 FULL MARKET VALUE	53,000		
TOTAL TAX ---				963.69**
				DATE #1 09/30/15
				AMT DUE 963.69
*****				

STATE OF NEW YORK  
 COUNTY - St Lawrence  
 SCHOOL - Massena 1  
 TOWN - Massena  
 VILLAGE - Massena  
 SWIS - 405801

2 0 1 5 S C H O O L T A X R O L L  
 T A X A B L E SECTION OF THE ROLL - 1  
 OWNERS NAME SEQUENCE  
 UNIFORM PERCENT OF VALUE IS 100.00

TAX MAP PARCEL NUMBER	PROPERTY LOCATION & CLASS	ASSESSMENT	EXEMPTION CODE-----	SCHOOL
CURRENT OWNERS NAME	SCHOOL DISTRICT	LAND	TAX DESCRIPTION	TAXABLE VALUE
CURRENT OWNERS ADDRESS	PARCEL SIZE/GRID COORD	TOTAL	SPECIAL DISTRICTS	TAX AMOUNT
*****				
9.068-4-21	23 Grant St 210 1 Family Res		Massena Central Sch	9.068-4-21
Cedars Realestate Inc	Massena 1 405801	6,500		ACCT 1-200- 3
1861 Longman Cres	Lot 9 Blk 11	40,000		BILL 2613
Orleans, ON, Canada K1C 5H4	Stearns Tract Residence-One Family FRNT 50.00 DPTH 140.00 BANK1111111			40,000
	EAST-0358747 NRTH-1797054 DEED BOOK 2012 PG-1847 FULL MARKET VALUE	40,000		
			TOTAL TAX ---	727.32**
				DATE #1 09/30/15
				AMT DUE 727.32
*****				
9.083-4-24	411 S Main St 220 2 Family Res		Massena Central Sch	9.083-4-24
Cedars Realestate Inc	Massena 1 405801	7,300		ACCT 1-176- 7
1861 Longman Cres	Shop-Retail W/apt Over	33,000		BILL 2614
Orleans, ON, Canada K1C 5H4	FRNT 46.00 DPTH 231.00 BANK1111111			33,000
	EAST-0356120 NRTH-1793005 DEED BOOK 2012 PG-1847 FULL MARKET VALUE	33,000		
			TOTAL TAX ---	600.03**
				DATE #1 09/30/15
				AMT DUE 600.03
*****				
9.059-3-26	19 Park Ave 210 1 Family Res		Massena Central Sch	9.059-3-26
Cedars Realestate, Inc.	Massena 1 405801	6,000		ACCT 1-205- 1
1861 Longman Cres	Pt Of Lot 13 Blk 27	66,000		BILL 2615
Ottawa, ON, Canada K1C 5H4	P.g.r. Res On Land Contract FRNT 50.00 DPTH 116.00 BANK1111111			66,000
	EAST-0355554 NRTH-1799149 DEED BOOK 2012 PG-3277 FULL MARKET VALUE	66,000		
			TOTAL TAX ---	1,200.07**
				DATE #1 09/30/15
				AMT DUE 1,200.07
*****				

STATE OF NEW YORK  
 COUNTY - St Lawrence  
 SCHOOL - Massena 1  
 TOWN - Massena  
 VILLAGE - Massena  
 SWIS - 405801

2 0 1 5 S C H O O L T A X R O L L  
 T A X A B L E SECTION OF THE ROLL - 1  
 OWNERS NAME SEQUENCE  
 UNIFORM PERCENT OF VALUE IS 100.00

TAX MAP PARCEL NUMBER	PROPERTY LOCATION & CLASS	ASSESSMENT	EXEMPTION CODE-----	SCHOOL
CURRENT OWNERS NAME	SCHOOL DISTRICT	LAND	TAX DESCRIPTION	TAXABLE VALUE
CURRENT OWNERS ADDRESS	PARCEL SIZE/GRID COORD	TOTAL	SPECIAL DISTRICTS	TAX AMOUNT
***** 9.059-7-25 *****				
146 Center St				ACCT 1-439- 9
9.059-7-25	411 Apartment		Massena Central Sch	227,000
Center Street 146 Llc	Massena 1 405801	20,500		
40 Main St	Apt Bldg 10 Units	227,000		
Massena, NY 13662-1931	FRNT 50.00 DPTH 150.00			
	EAST-0356779 NRTH-1798694			
	DEED BOOK 2002 PG-16590			
	FULL MARKET VALUE	227,000		
			TOTAL TAX ---	4,127.51**
			DATE #1	09/30/15
			AMT DUE	4,127.51
***** 9.042-8-9 *****				
34 Marie St				ACCT 1-238- 7
9.042-8-9	210 1 Family Res		Basic Star 41854	30,000
Centrella Richard	Massena 1 405801	14,500	Massena Central Sch	94,000
Centrella Jean	Lot 11 Blk B-1	94,000		1,709.19
34 Marie St	Northview Tract			
Massena, NY 13662	FRNT 93.00 DPTH 160.00			
	EAST-0352618 NRTH-1802274			
	DEED BOOK 2008 PG-7702			
	FULL MARKET VALUE	94,000		
			TOTAL TAX ---	1,163.70**
			DATE #1	09/30/15
			AMT DUE	1,163.70
***** 9.042-6-12 *****				
5 Washington St				ACCT 1-199- 5
9.042-6-12	210 1 Family Res		Massena Central Sch	58,000
Cerchia Jan-Michael	Massena 1 405801	7,100		1,054.61
41 Trippany Road	Lot 19 Blk 45	58,000		
Massena, NY 13662	Homecroft Tract			
	FRNT 50.00 DPTH 135.00			
	BANK8888830			
	EAST-0353776 NRTH-1802028			
	DEED BOOK 2013 PG-20028			
	FULL MARKET VALUE	58,000		
			TOTAL TAX ---	1,054.61**
			DATE #1	09/30/15
			AMT DUE	1,054.61
***** 9.043-1-17 *****				
31 Washington St				ACCT 1- 41- 1
9.043-1-17	210 1 Family Res		Massena Central Sch	51,000
Cerlanek Stanley	Massena 1 405801	6,700		927.33
Cerlanek Darlene	Lot 12 Blk 52	51,000		
134 Armstrong Ave	Homecroft Tract			
Brunswick, GA 31525-8863	FRNT 50.00 DPTH 120.00			
	EAST-0354557 NRTH-1802433			
	DEED BOOK 2008 PG-14557			
	FULL MARKET VALUE	51,000		
			TOTAL TAX ---	927.33**
			DATE #1	09/30/15
			AMT DUE	927.33

\*\*\*\*\*

STATE OF NEW YORK  
 COUNTY - St Lawrence  
 SCHOOL - Massena 1  
 TOWN - Massena  
 VILLAGE - Massena  
 SWIS - 405801

2 0 1 5 S C H O O L T A X R O L L  
 T A X A B L E SECTION OF THE ROLL - 1  
 OWNERS NAME SEQUENCE  
 UNIFORM PERCENT OF VALUE IS 100.00

PAGE 1082  
 VALUATION DATE-JUL 01, 2014  
 TAXABLE STATUS DATE-MAR 01, 2015

TAX MAP PARCEL NUMBER	PROPERTY LOCATION & CLASS	ASSESSMENT	EXEMPTION CODE-----	SCHOOL
CURRENT OWNERS NAME	SCHOOL DISTRICT	LAND	TAX DESCRIPTION	TAXABLE VALUE
CURRENT OWNERS ADDRESS	PARCEL SIZE/GRID COORD	TOTAL	SPECIAL DISTRICTS	TAX AMOUNT
***** 9.058-3-19 *****				
9.058-3-19	16 Haskell St			ACCT 1-178- 7
Chaaban Salah	210 1 Family Res		Massena Central Sch	58,000
1861 Longman Cres	Massena 1 405801	6,900		
Orleans, ON, Canada K1C 5H4	Lot 27 Carney Add	58,000		
	Carney Tract			
	Residence-1 Family			
	FRNT 50.00 DPTH 160.00			
	BANK1111111			
	EAST-0353827 NRTH-1799617			
	DEED BOOK 2010 PG-3853			
	FULL MARKET VALUE	58,000		
TOTAL TAX ---				1,054.61**
				DATE #1 09/30/15
				AMT DUE 1,054.61
***** 9.059-12-15 *****				
9.059-12-15	190 Center St			ACCT 1-268- 9
Chaaban Salah	483 Converted Re		Massena Central Sch	46,000
1861 Longman Cres	Massena 1 405801	18,100		
Orleans, ON, Canada K1C 5H4	Lot 8 Blk 5	46,000		
	P G R			
	Res-One Fam			
	FRNT 45.00 DPTH 125.00			
	BANK1111111			
	EAST-0357383 NRTH-1798700			
	DEED BOOK 2010 PG-3473			
	FULL MARKET VALUE	46,000		
TOTAL TAX ---				836.41**
				DATE #1 09/30/15
				AMT DUE 836.41
***** 9.067-3-24 *****				
9.067-3-24	104 E Orvis St			ACCT 1-367- 2
Chaaban Salah	220 2 Family Res		Massena Central Sch	31,000
1861 Longman Cres	Massena 1 405801	4,000		
Orleans, ON, Canada K1C 5H4	Residence 1 Family	31,000		
	FRNT 40.00 DPTH 130.00			
	BANK1111111			
	EAST-0356456 NRTH-1796805			
	DEED BOOK 2013 PG-1647			
	FULL MARKET VALUE	31,000		
TOTAL TAX ---				563.67**
				DATE #1 09/30/15
				AMT DUE 563.67
*****				

STATE OF NEW YORK  
 COUNTY - St Lawrence  
 SCHOOL - Massena 1  
 TOWN - Massena  
 VILLAGE - Massena  
 SWIS - 405801

2 0 1 5 S C H O O L T A X R O L L  
 T A X A B L E SECTION OF THE ROLL - 1  
 OWNERS NAME SEQUENCE  
 UNIFORM PERCENT OF VALUE IS 100.00

TAX MAP PARCEL NUMBER	PROPERTY LOCATION & CLASS	ASSESSMENT	EXEMPTION CODE-----	SCHOOL
CURRENT OWNERS NAME	SCHOOL DISTRICT	LAND	TAX DESCRIPTION	TAXABLE VALUE
CURRENT OWNERS ADDRESS	PARCEL SIZE/GRID COORD	TOTAL	SPECIAL DISTRICTS	TAX AMOUNT
***** 9.068-13-15 *****				
9.068-13-15	48 Talcott St			ACCT 1-524- 2
Chaaban Salah	210 1 Family Res		Massena Central Sch	BILL 2623
1861 Longman Cres	Massena 1 405801	6,500		48,000
Orleans, ON, Canada K1C 5H4	Lot 22	48,000		
	Oakmont Tract			
	Residence-One Family			
	FRNT 50.00 DPTH 140.00			
	BANK11111111			
	EAST-0358568 NRTH-1796282			
	DEED BOOK 2013 PG-2466			
	FULL MARKET VALUE	48,000		
			TOTAL TAX ---	872.78**
				DATE #1 09/30/15
				AMT DUE 872.78
***** 9.075-10-39 *****				
9.075-10-39	47 Douglas Rd			ACCT 1-326- 1
Chaaban Salah	210 1 Family Res		Massena Central Sch	BILL 2624
1861 Longman Cres	Massena 1 405801	6,700		55,300
Orleans ON, Canada	Lot 121	55,300		
	Oakmont Tract			
	Res 1 Fam W/aabv Gr Pool			
	FRNT 50.00 DPTH 150.00			
	EAST-0357499 NRTH-1795725			
	DEED BOOK 2014 PG-13357			
	FULL MARKET VALUE	55,300		
			TOTAL TAX ---	1,005.51**
				DATE #1 09/30/15
				AMT DUE 1,005.51
***** 9.050-6-18 *****				
9.050-6-18	46 Martin St			ACCT 1-456- 8
Chakranarayan Kunj	311 Res vac land		Massena Central Sch	BILL 2625
48 Martin St Apt 1	Massena 1 405801	900		900
Massena, NY 13662	Vacant Lot	900		
	FRNT 38.00 DPTH 223.00			
	EAST-0352990 NRTH-1800608			
	DEED BOOK 2006 PG-20139			
	FULL MARKET VALUE	900		
			TOTAL TAX ---	16.36**
				DATE #1 09/30/15
				AMT DUE 16.36

\*\*\*\*\*



STATE OF NEW YORK  
 COUNTY - St Lawrence  
 SCHOOL - Massena 1  
 TOWN - Massena  
 VILLAGE - Massena  
 SWIS - 405801

2 0 1 5 S C H O O L T A X R O L L  
 T A X A B L E SECTION OF THE ROLL - 1  
 OWNERS NAME SEQUENCE  
 UNIFORM PERCENT OF VALUE IS 100.00

PAGE 1084  
 VALUATION DATE-JUL 01, 2014  
 TAXABLE STATUS DATE-MAR 01, 2015

TAX MAP PARCEL NUMBER	PROPERTY LOCATION & CLASS	ASSESSMENT	EXEMPTION CODE-----	SCHOOL
CURRENT OWNERS NAME	SCHOOL DISTRICT	LAND	TAX DESCRIPTION	TAXABLE VALUE
CURRENT OWNERS ADDRESS	PARCEL SIZE/GRID COORD	TOTAL	SPECIAL DISTRICTS	TAX AMOUNT
*****				
9.050-6-19	48 Martin St			9.050-6-19
Chakranarayan Kunj	220 2 Family Res		Basic Star 41854	ACCT 1-456- 9
48 Martin St Apt 1	Massena 1 405801	8,000	Massena Central Sch	BILL 2626
Massena, NY 13662	2 Unit Rental	55,000		
	Double Residence-2 Family			
	FRNT 60.00 DPTH 223.00			
	EAST-0352952 NRTH-1800581			
	DEED BOOK 2006 PG-20139			
	FULL MARKET VALUE	55,000		
			TOTAL TAX ---	454.57**
			DATE #1	09/30/15
			AMT DUE	454.57
*****				
9.074-8-15	45 Nightengale Ave			9.074-8-15
Chakranarayan Rajendra	210 1 Family Res		Basic Star 41854	ACCT 1-290- 2
Chakranarayan Joycee	Massena 1 405801	21,900	Massena Central Sch	BILL 2627
45 Nightengale Ave	Lot 23 Blk 10	74,000		
Massena, NY 13662	Strack Survey 7/2013			
	65x141 (D) 0.21A(D)			
	FRNT 65.00 DPTH 141.00			
	BANK8888150			
	EAST-0353364 NRTH-1795428			
	DEED BOOK 2013 PG-15011			
	FULL MARKET VALUE	74,000		
			TOTAL TAX ---	800.04**
			DATE #1	09/30/15
			AMT DUE	800.04
*****				
9.060-4-8	28 Somerset Ave			9.060-4-8
Chambers Robert B	210 1 Family Res		Basic Star 41854	ACCT 1-338- 4
Chambers Wanda K	Massena 1 405801	5,000	Massena Central Sch	BILL 2628
28 Somerset Ave	Lot 8 Blk 10	26,000		
Massena, NY 13662	P.g.r.			
	Res 1 Fam on L.C./ R.Cham			
	FRNT 45.00 DPTH 111.00			
	BANK8888869			
	EAST-0357584 NRTH-1799749			
	DEED BOOK 2007 PG-6735			
	FULL MARKET VALUE	26,000		
			TOTAL TAX ---	0.00**
*****				

STATE OF NEW YORK  
 COUNTY - St Lawrence  
 SCHOOL - Massena 1  
 TOWN - Massena  
 VILLAGE - Massena  
 SWIS - 405801

2 0 1 5 S C H O O L T A X R O L L  
 T A X A B L E SECTION OF THE ROLL - 1  
 OWNERS NAME SEQUENCE  
 UNIFORM PERCENT OF VALUE IS 100.00

PAGE 1085  
 VALUATION DATE-JUL 01, 2014  
 TAXABLE STATUS DATE-MAR 01, 2015

TAX MAP PARCEL NUMBER	PROPERTY LOCATION & CLASS	ASSESSMENT	EXEMPTION CODE-----	SCHOOL
CURRENT OWNERS NAME	SCHOOL DISTRICT	LAND	TAX DESCRIPTION	TAXABLE VALUE
CURRENT OWNERS ADDRESS	PARCEL SIZE/GRID COORD	TOTAL	SPECIAL DISTRICTS	TAX AMOUNT
***** 9.057-8-13 *****				
86 Dana St				ACCT 1- 93- 3 BILL 2629
9.057-8-13	210 1 Family Res		Basic Star 41854	30,000
Chapman David	Massena 1 405801	11,200	Massena Central Sch	78,000 1,418.26
Chapman Maryellen	Lot 25	78,000		
86 Dana St	Waterbury Tract			
Massena, NY 13662	Residence-One Family			
	FRNT 62.00 DPTH 125.00			
	EAST-0351184 NRTH-1799843			
	DEED BOOK 2000 PG-11414			
	FULL MARKET VALUE	78,000		
			TOTAL TAX ---	872.77**
				DATE #1 09/30/15
				AMT DUE 872.77
***** 9.076-2-17 *****				
78 Parker Ave				ACCT 1-479- 5 BILL 2630
9.076-2-17	210 1 Family Res		Basic Star 41854	30,000
Chapman Gary	Massena 1 405801	6,400	Massena Central Sch	51,000 927.33
Chapman Karen	Lot 98	51,000		
78 Parker Ave	Oakmont Tract			
Massena, NY 13662	Res 1 Family W/det Gar			
	FRNT 50.00 DPTH 135.00			
	EAST-0357820 NRTH-1795515			
	DEED BOOK 1061 PG-745			
	FULL MARKET VALUE	51,000		
			TOTAL TAX ---	381.84**
				DATE #1 09/30/15
				AMT DUE 381.84
***** 9.082-5-37 *****				
26 Middlebury Ave				ACCT 1- 56- 6 BILL 2631
9.082-5-37	210 1 Family Res		Basic Star 41854	30,000
Chapman James	Massena 1 405801	6,800	Massena Central Sch	41,000 745.50
Chapman Danielle	Lot 55	41,000		
26 Middlebury Ave	Buckeye Tract			
Massena, NY 13662	FRNT 65.00 DPTH 125.00			
	BANK8888830			
	EAST-0354182 NRTH-1793083			
	DEED BOOK 2006 PG-18044			
	FULL MARKET VALUE	41,000		
			TOTAL TAX ---	200.01**
				DATE #1 09/30/15
				AMT DUE 200.01
*****				

STATE OF NEW YORK  
 COUNTY - St Lawrence  
 SCHOOL - Massena 1  
 TOWN - Massena  
 VILLAGE - Massena  
 SWIS - 405801

2 0 1 5 S C H O O L T A X R O L L  
 T A X A B L E SECTION OF THE ROLL - 1  
 OWNERS NAME SEQUENCE  
 UNIFORM PERCENT OF VALUE IS 100.00

PAGE 1086  
 VALUATION DATE-JUL 01, 2014  
 TAXABLE STATUS DATE-MAR 01, 2015

TAX MAP PARCEL NUMBER	PROPERTY LOCATION & CLASS	ASSESSMENT	EXEMPTION CODE-----	SCHOOL
CURRENT OWNERS NAME	SCHOOL DISTRICT	LAND	TAX DESCRIPTION	TAXABLE VALUE
CURRENT OWNERS ADDRESS	PARCEL SIZE/GRID COORD	TOTAL	SPECIAL DISTRICTS	TAX AMOUNT
10.053-1-23	24 Randall Dr			10.053-1-23
Chapman Jamie A	210 1 Family Res		Basic Star 41854	ACCT 1-175- 2
Chapman Jennifer A	Massena 1 405801	9,200	Massena Central Sch	BILL 2632
24 Randall Dr	Lot 14 Blk 438	88,000		
Massena, NY 13662	Southern Dev			
	Residence One Family			
	FRNT 48.00 DPTH 141.00			
	EAST-0361250 NRTH-1799026			
	DEED BOOK 2007 PG-12975			
	FULL MARKET VALUE	88,000		
			TOTAL TAX ---	1,054.60**
				DATE #1 09/30/15
				AMT DUE 1,054.60
9.067-8-19	16 Laurel Ave			9.067-8-19
Chapman Jeffrey	210 1 Family Res		Basic Star 41854	ACCT 1-225- 4
Chapman Susan	Massena 1 405801	13,200	Massena Central Sch	BILL 2633
16 Laurel Ave	Laurel Avenue	53,000		
Massena, NY 13662	Residence - 1 Family			
	FRNT 40.00 DPTH 113.00			
	EAST-0355814 NRTH-1796541			
	DEED BOOK 1041 PG-00577			
	FULL MARKET VALUE	53,000		
			TOTAL TAX ---	418.20**
				DATE #1 09/30/15
				AMT DUE 418.20
9.083-6-22.1	8,8 1/2 Wilson Ave			9.083-6-22.1
Chapman Jonathan W	220 2 Family Res		Basic Star 41854	ACCT 1-379- 5.1
Chapman Danielle J	Massena 1 405801	8,800	Massena Central Sch	BILL 2634
8, 8-1/2 Wilson Avenue	FRNT 133.00 DPTH 120.00	87,000		
Massena, NY 13662	BANK8888111			
	EAST-0355589 NRTH-1792979			
	DEED BOOK 2014 PG-4264			
	FULL MARKET VALUE	87,000		
			TOTAL TAX ---	1,036.42**
				DATE #1 09/30/15
				AMT DUE 1,036.42
9.050-5-6	132 N Main St			9.050-5-6
Chapman Patrick R	210 1 Family Res		Basic Star 41854	ACCT 1- 91- 3
Chapman Britni J	Massena 1 405801	7,100	Massena Central Sch	BILL 2635
132 N Main Street	Residence-One Family	54,000		
Massena, NY 13662	FRNT 50.00 DPTH 194.00			
	BANK8888830			
	EAST-0353770 NRTH-1800400			
	DEED BOOK 2010 PG-9394			
	FULL MARKET VALUE	54,000		
			TOTAL TAX ---	436.39**
				DATE #1 09/30/15
				AMT DUE 436.39

\*\*\*\*\*

STATE OF NEW YORK  
 COUNTY - St Lawrence  
 SCHOOL - Massena 1  
 TOWN - Massena  
 VILLAGE - Massena  
 SWIS - 405801

2 0 1 5 S C H O O L T A X R O L L  
 T A X A B L E SECTION OF THE ROLL - 1  
 OWNERS NAME SEQUENCE  
 UNIFORM PERCENT OF VALUE IS 100.00

PAGE 1087  
 VALUATION DATE-JUL 01, 2014  
 TAXABLE STATUS DATE-MAR 01, 2015

TAX MAP PARCEL NUMBER	PROPERTY LOCATION & CLASS	ASSESSMENT	EXEMPTION CODE-----	SCHOOL
CURRENT OWNERS NAME	SCHOOL DISTRICT	LAND	TAX DESCRIPTION	TAXABLE VALUE
CURRENT OWNERS ADDRESS	PARCEL SIZE/GRID COORD	TOTAL	SPECIAL DISTRICTS	TAX AMOUNT
***** 9.074-14-26 *****				
9.074-14-26	74 Prospect Ave			ACCT 1-283- 8
Chapman Zachary K	210 1 Family Res		Basic Star 41854	BILL 2636
Chapman Torri L	Massena 1 405801	22,400	Massena Central Sch	30,000
74 Prospect Ave	Lot 17	145,000		2,636.52
Massena, NY 13662	Blk 332			
	Res-One Family W/pool			
	FRNT 65.00 DPTH 148.00			
	BANK8888830			
	EAST-0354047 NRTH-1794606			
	DEED BOOK 2011 PG-12113			
	FULL MARKET VALUE	145,000		
			TOTAL TAX ---	2,091.03**
				DATE #1 09/30/15
				AMT DUE 2,091.03
***** 9.066-1-26 *****				
9.066-1-26	14 Hillcrest Ave			ACCT 1-217- 6
Charleson Brad S	210 1 Family Res		Basic Star 41854	BILL 2637
Charleson Nicole L	Massena 1 405801	18,800	Massena Central Sch	30,000
14 Hillcrest Ave	Lot 13 W Blk	100,000		1,818.29
Massena, NY 13662	Bayley Tr			
	Res			
	FRNT 60.00 DPTH 171.00			
	EAST-0352883 NRTH-1797493			
	DEED BOOK 2010 PG-6144			
	FULL MARKET VALUE	100,000		
			TOTAL TAX ---	1,272.80**
				DATE #1 09/30/15
				AMT DUE 1,272.80
***** 9.068-7-9 *****				
9.068-7-9	9 King St			ACCT 1-366- 7
Charleson Jason M	210 1 Family Res		Massena Central Sch	BILL 2638
9 King St	Massena 1 405801	6,300		872.78
Massena, NY 13662	Lot 14 Blk 106	48,000		
	Tyo Tract			
	Residence One Family			
	FRNT 50.00 DPTH 130.00			
	EAST-0359677 NRTH-1797841			
	DEED BOOK 2015 PG-5457			
	FULL MARKET VALUE	48,000		
			TOTAL TAX ---	872.78**
				DATE #1 09/30/15
				AMT DUE 872.78
*****				

STATE OF NEW YORK  
 COUNTY - St Lawrence  
 SCHOOL - Massena 1  
 TOWN - Massena  
 VILLAGE - Massena  
 SWIS - 405801

2 0 1 5 S C H O O L T A X R O L L  
 T A X A B L E SECTION OF THE ROLL - 1  
 OWNERS NAME SEQUENCE  
 UNIFORM PERCENT OF VALUE IS 100.00

PAGE 1088  
 VALUATION DATE-JUL 01, 2014  
 TAXABLE STATUS DATE-MAR 01, 2015

TAX MAP PARCEL NUMBER	PROPERTY LOCATION & CLASS	ASSESSMENT	EXEMPTION CODE-----	SCHOOL
CURRENT OWNERS NAME	SCHOOL DISTRICT	LAND	TAX DESCRIPTION	TAXABLE VALUE
CURRENT OWNERS ADDRESS	PARCEL SIZE/GRID COORD	TOTAL	SPECIAL DISTRICTS	TAX AMOUNT
***** 9.068-7-47 *****				
9.068-7-47	31 Alden St			ACCT 1- 94- 3
Charleston Philip	210 1 Family Res		Enhanced S 41834	BILL 2639
Charleston Marie	Massena 1 405801	7,700	Massena Central Sch	65,300
31 Alden St	Lot 14 Blk 108	67,000		1,218.25
Massena, NY 13662	S Dev			
	Residence One Family			
	FRNT 65.00 DPTH 130.00			
	EAST-0360134 NRTH-1797383			
	DEED BOOK 825 PG-00506			
	FULL MARKET VALUE	67,000		
			TOTAL TAX ---	113.25**
				DATE #1 09/30/15
				AMT DUE 113.25
***** 9.074-3-17 *****				
9.074-3-17	48 Churchill Ave			ACCT 1- 51- 3
Charleston Richard	210 1 Family Res		Basic Star 41854	BILL 2640
Charleston Cecilia	Massena 1 405801	26,000	Massena Central Sch	30,000
48 Churchill Ave	Lot 10 Blk K	122,000		2,218.31
Massena, NY 13662	Westwood Tract			
	Res-One Family			
	FRNT 88.00 DPTH 148.00			
	EAST-0352057 NRTH-1794573			
	DEED BOOK 2001 PG-12949			
	FULL MARKET VALUE	122,000		
			TOTAL TAX ---	1,672.82**
				DATE #1 09/30/15
				AMT DUE 1,672.82
***** 9.050-8-54 *****				
9.050-8-54	22 Dana St			ACCT 1- 75- 1
Charleston Roderick	210 1 Family Res		Massena Central Sch	BILL 2641
Charleston Jane	Massena 1 405801	7,400		654.58
52 Urban Dr	Lot 14	36,000		
Massena, NY 13662	Britton & Clary Tr			
	Residence One Family R			
	FRNT 50.00 DPTH 197.00			
	EAST-0352671 NRTH-1799936			
	DEED BOOK 1998 PG-4593			
	FULL MARKET VALUE	36,000		
			TOTAL TAX ---	654.58**
				DATE #1 09/30/15
				AMT DUE 654.58
*****				

STATE OF NEW YORK  
 COUNTY - St Lawrence  
 SCHOOL - Massena 1  
 TOWN - Massena  
 VILLAGE - Massena  
 SWIS - 405801

2 0 1 5 S C H O O L T A X R O L L  
 T A X A B L E SECTION OF THE ROLL - 1  
 OWNERS NAME SEQUENCE  
 UNIFORM PERCENT OF VALUE IS 100.00

PAGE 1089  
 VALUATION DATE-JUL 01, 2014  
 TAXABLE STATUS DATE-MAR 01, 2015

TAX MAP PARCEL NUMBER	PROPERTY LOCATION & CLASS	ASSESSMENT	EXEMPTION CODE-----	SCHOOL
CURRENT OWNERS NAME	SCHOOL DISTRICT	LAND	TAX DESCRIPTION	TAXABLE VALUE
CURRENT OWNERS ADDRESS	PARCEL SIZE/GRID COORD	TOTAL	SPECIAL DISTRICTS	TAX AMOUNT
***** 9.076-5-22 *****				
52 Urban Dr				ACCT 1- 94- 4 BILL 2642
9.076-5-22	210 1 Family Res		Enhanced S 41834	54,700
Charleston Roderick D	Massena 1 405801	10,700	Massena Central Sch	54,700
52 Urban Dr	Lot 19 Blk E	54,700		
Massena, NY 13662	Urban Estate			
	Residence One Family			
	FRNT 80.00 DPTH 100.00			
	EAST-0359567 NRTH-1795411			
	DEED BOOK 2015 PG-344			
	FULL MARKET VALUE	54,700		
			TOTAL TAX ---	0.00**
***** 9.059-12-25 *****				
8 Maiden Ln				ACCT 1-308- 1 BILL 2643
9.059-12-25	210 1 Family Res		Massena Central Sch	52,000
Charter Gwen C	Massena 1 405801	15,500		
1939 County Route 38	Lot 8 Blk 6	52,000		
Norfolk, NY 13667-3241	P.g.r.			
	Residence 1 Family			
PRIOR OWNER ON 3/01/2015	FRNT 50.00 DPTH 125.00			
Charter Gwen C	EAST-0357026 NRTH-1798906			
	DEED BOOK 2014 PG-12777			
	FULL MARKET VALUE	52,000		
			TOTAL TAX ---	945.51**
			DATE #1	09/30/15
			AMT DUE	945.51
***** 9.067-6-22.1 *****				
9 Grassmere Ave				ACCT 1- 94- 5 BILL 2644
9.067-6-22.1	210 1 Family Res		Enhanced S 41834	65,300
Chartier Cecile (LU)	Massena 1 405801	21,300	Massena Central Sch	69,000
Chartier Rene J (Etal)	Lot 34	69,000		
9 Grassmere Ave	Hyde Park			
Massena, NY 13662	Residence 1 Family			
	FRNT 85.00 DPTH 170.00			
	EAST-0356240 NRTH-1796273			
	DEED BOOK 1075 PG-284			
	FULL MARKET VALUE	69,000		
			TOTAL TAX ---	149.62**
			DATE #1	09/30/15
			AMT DUE	149.62
*****				

STATE OF NEW YORK  
 COUNTY - St Lawrence  
 SCHOOL - Massena 1  
 TOWN - Massena  
 VILLAGE - Massena  
 SWIS - 405801

2 0 1 5 S C H O O L T A X R O L L  
 T A X A B L E SECTION OF THE ROLL - 1  
 OWNERS NAME SEQUENCE  
 UNIFORM PERCENT OF VALUE IS 100.00

TAX MAP PARCEL NUMBER	PROPERTY LOCATION & CLASS	ASSESSMENT	EXEMPTION CODE-----	SCHOOL
CURRENT OWNERS NAME	SCHOOL DISTRICT	LAND	TAX DESCRIPTION	TAXABLE VALUE
CURRENT OWNERS ADDRESS	PARCEL SIZE/GRID COORD	TOTAL	SPECIAL DISTRICTS	TAX AMOUNT
***** 9.050-6-11 *****				
20 Martin St				ACCT 1-346- 4 BILL 2645
9.050-6-11	210 1 Family Res		Enhanced S 41834	65,300
Chase Carolyn Macri (LU)	Massena 1 405801	8,800	Massena Central Sch	80,000 1,454.63
20 Martin St	Residence-One Family	80,000		
Massena, NY 13662	FRNT 84.00 DPTH 223.00			
	EAST-0353360 NRTH-1800784			
	DEED BOOK 2015 PG-1297			
	FULL MARKET VALUE	80,000		
TOTAL TAX ---				349.63**
				DATE #1 09/30/15
				AMT DUE 349.63
***** 9.067-6-48 *****				
2 Kent St				ACCT 1-170- 7 BILL 2646
9.067-6-48	210 1 Family Res		Massena Central Sch	38,000 690.95
Chase Frank (LU)	Massena 1 405801	6,800		
Attn: Tyler Chase	Lot 63 Mapleview Tr	38,000		
18 Malby Ave	FRNT 50.00 DPTH 152.00			
Massena, NY 13662	EAST-0356765 NRTH-1795947			
	DEED BOOK 2002 PG-14629			
	FULL MARKET VALUE	38,000		
TOTAL TAX ---				690.95**
				DATE #1 09/30/15
				AMT DUE 690.95
***** 9.043-2-16 *****				
65 Roosevelt St				ACCT 1-156- 3 BILL 2647
9.043-2-16	210 1 Family Res		Basic Star 41854	30,000
Chase Jamie L	Massena 1 405801	7,100	Massena Central Sch	62,000 1,127.34
65 Roosevelt St	Lot 8 Blk 43	62,000		
Massena, NY 13662	Homecroft Tract			
	FRNT 105.00 DPTH 77.00			
	BANK8888830			
	EAST-0354982 NRTH-1802337			
	DEED BOOK 2008 PG-210			
	FULL MARKET VALUE	62,000		
TOTAL TAX ---				581.85**
				DATE #1 09/30/15
				AMT DUE 581.85
***** 9.060-11-20 *****				
17 Williams St				ACCT 1-467- 7 BILL 2648
9.060-11-20	210 1 Family Res		Basic Star 41854	30,000
Chase Matthew W	Massena 1 405801	12,600	Massena Central Sch	70,000 1,272.80
17 Williams St	Lot 11 Blk 5	70,000		
Massena, NY 13662	Southern Dev.			
	Residence One Family			
	FRNT 60.00 DPTH 170.00			
	BANK8888209			
	EAST-0360477 NRTH-1798472			
	DEED BOOK 2012 PG-11494			
	FULL MARKET VALUE	70,000		
TOTAL TAX ---				727.31**
				DATE #1 09/30/15



AMT DUE 727.31

\*\*\*\*\*

STATE OF NEW YORK  
 COUNTY - St Lawrence  
 SCHOOL - Massena 1  
 TOWN - Massena  
 VILLAGE - Massena  
 SWIS - 405801

2 0 1 5 S C H O O L T A X R O L L  
 T A X A B L E SECTION OF THE ROLL - 1  
 OWNERS NAME SEQUENCE  
 UNIFORM PERCENT OF VALUE IS 100.00

PAGE 1091  
 VALUATION DATE-JUL 01, 2014  
 TAXABLE STATUS DATE-MAR 01, 2015

TAX MAP PARCEL NUMBER	PROPERTY LOCATION & CLASS	ASSESSMENT	EXEMPTION CODE-----	SCHOOL
CURRENT OWNERS NAME	SCHOOL DISTRICT	LAND	TAX DESCRIPTION	TAXABLE VALUE
CURRENT OWNERS ADDRESS	PARCEL SIZE/GRID COORD	TOTAL	SPECIAL DISTRICTS	TAX AMOUNT
*****				
9.068-11-17	18 Malby Ave			9.068-11-17 *****
Chase Tyler	210 1 Family Res		Basic Star 41854	ACCT 1-345- 5 BILL 2649
18 Malby Ave	Massena 1 405801	5,600	Massena Central Sch	36,000 654.58
Massena, NY 13662	Lot 7 Blk 111	36,000		
	Tyo Tract			
	Residence-One Family			
	FRNT 48.00 DPTH 100.00			
	EAST-0359687 NRTH-1796392			
	DEED BOOK 2002 PG-2345			
	FULL MARKET VALUE	36,000		
			TOTAL TAX ---	109.09**
				DATE #1 09/30/15
				AMT DUE 109.09
*****				
9.050-11-7	26 Roosevelt St			9.050-11-7 *****
Chase Warren	210 1 Family Res		Basic Star 41854	ACCT 1-476- 4 BILL 2650
Chase Linda	Massena 1 405801	6,900	Massena Central Sch	64,000 1,163.70
26 Roosevelt St	Lot 29 Blk 41	64,000		
Massena, NY 13662	Homecroft Tract			
	Residence-One Family			
	FRNT 50.00 DPTH 125.00			
	EAST-0354168 NRTH-1801641			
	DEED BOOK 935 PG-00019			
	FULL MARKET VALUE	64,000		
			TOTAL TAX ---	618.21**
				DATE #1 09/30/15
				AMT DUE 618.21
*****				
9.067-9-14	144 Main St			9.067-9-14 *****
Chase, Stewart F.	483 Converted Re		Massena Central Sch	ACCT 1- 95- 3 BILL 2651
Chase, Taylor Lloyd Giles Elih	Massena 1 405801	25,100		75,000 1,363.72
PO Box 67	144 MAIN STREET	75,000		
Chase Mills, NY 13621-0067	HEARING AID OFC W/APT OVE			
	FRNT 85.00 DPTH 230.00			
	EAST-0355116 NRTH-1796412			
	DEED BOOK 2014 PG-2184			
	FULL MARKET VALUE	75,000		
			TOTAL TAX ---	1,363.72**
				DATE #1 09/30/15
				AMT DUE 1,363.72
*****				

STATE OF NEW YORK  
 COUNTY - St Lawrence  
 SCHOOL - Massena 1  
 TOWN - Massena  
 VILLAGE - Massena  
 SWIS - 405801

2 0 1 5 S C H O O L T A X R O L L  
 T A X A B L E SECTION OF THE ROLL - 1  
 OWNERS NAME SEQUENCE  
 UNIFORM PERCENT OF VALUE IS 100.00

PAGE 1092  
 VALUATION DATE-JUL 01, 2014  
 TAXABLE STATUS DATE-MAR 01, 2015

TAX MAP PARCEL NUMBER	PROPERTY LOCATION & CLASS	ASSESSMENT	EXEMPTION CODE-----	SCHOOL
CURRENT OWNERS NAME	SCHOOL DISTRICT	LAND	TAX DESCRIPTION	TAXABLE VALUE
CURRENT OWNERS ADDRESS	PARCEL SIZE/GRID COORD	TOTAL	SPECIAL DISTRICTS	TAX AMOUNT
***** 9.068-5-11 *****				
9.068-5-11	Burney Ave			ACCT 1-103- 1
Chatelle Mary	311 Res vac land		Massena Central Sch	600
Attn: Mary Chatelle	Massena 1 405801	600		
14 Shanbrook Dr	Stearns Tract	600		
Rochester, NY 14612	Lot 3 Blk 20			
	FRNT 74.00 DPTH			
	ACRES 0.09			
	EAST-0358959 NRTH-1797274			
	DEED BOOK 905 PG-00835			
	FULL MARKET VALUE	600		
			TOTAL TAX ---	10.91**
				DATE #1 09/30/15
				AMT DUE 10.91
***** 9.066-1-46 *****				
9.066-1-46	22 Riverside Pkwy			ACCT 1- 9- 5. 7
Chatland Ryan	210 1 Family Res		Basic Star 41854	BILL 2653
22 Riverside Pkwy	Massena 1 405801	35,700	Massena Central Sch	30,000
Massena, NY 13662	Lot 1 Blk B & Part 2	184,000		3,345.65
	Forest Hills Sub			
	Residence One Family			
	FRNT 155.00 DPTH 127.00			
	BANK8888209			
	EAST-0352192 NRTH-1797559			
	DEED BOOK 2013 PG-1464			
	FULL MARKET VALUE	184,000		
			TOTAL TAX ---	2,800.16**
				DATE #1 09/30/15
				AMT DUE 2,800.16
***** 9.066-8-10 *****				
9.066-8-10	7 Windsor Rd			ACCT 1-572- 6
Chauvin David	210 1 Family Res		Basic Star 41854	BILL 2654
Chauvin Karen	Massena 1 405801	27,300	Massena Central Sch	30,000
7 Windsor Rd	Lot 20 & Pt Lot 19 Blk E	142,000		2,581.97
Massena, NY 13662	Westwood Tract			
	Residence 1 Family			
	FRNT 113.00 DPTH 135.00			
	EAST-0351705 NRTH-1796111			
	DEED BOOK 1089 PG-392			
	FULL MARKET VALUE	142,000		
			TOTAL TAX ---	2,036.48**
				DATE #1 09/30/15
				AMT DUE 2,036.48
*****				

STATE OF NEW YORK  
 COUNTY - St Lawrence  
 SCHOOL - Massena 1  
 TOWN - Massena  
 VILLAGE - Massena  
 SWIS - 405801

2 0 1 5 S C H O O L T A X R O L L  
 T A X A B L E SECTION OF THE ROLL - 1  
 OWNERS NAME SEQUENCE  
 UNIFORM PERCENT OF VALUE IS 100.00

PAGE 1093  
 VALUATION DATE-JUL 01, 2014  
 TAXABLE STATUS DATE-MAR 01, 2015

TAX MAP PARCEL NUMBER	PROPERTY LOCATION & CLASS	ASSESSMENT	EXEMPTION CODE-----	SCHOOL
CURRENT OWNERS NAME	SCHOOL DISTRICT	LAND	TAX DESCRIPTION	TAXABLE VALUE
CURRENT OWNERS ADDRESS	PARCEL SIZE/GRID COORD	TOTAL	SPECIAL DISTRICTS	TAX AMOUNT
***** 9.074-5-17 *****				
51 Windsor Rd	210 1 Family Res		Basic Star 41854	ACCT 1-267- 5 BILL 2655
9.074-5-17	Massena 1 405801	24,000	Massena Central Sch	78,000 30,000
Chen Shi Hai	Lot 27 & Pt Lot 26 Blk F	78,000		1,418.26
51 Windsor Rd	Westwood Tract			
Massena, NY 13662	Residence-One Family			
	FRNT 78.00 DPTH 135.00			
	BANK8888830			
	EAST-0352568 NRTH-1794769			
	DEED BOOK 2011 PG-4731			
	FULL MARKET VALUE	78,000		
			TOTAL TAX ---	872.77**
				DATE #1 09/30/15
				AMT DUE 872.77
***** 9.083-5-23 *****				
23 E Hatfield St	210 1 Family Res - WTRFNT		Basic Star 41854	ACCT 1-269- 2 BILL 2656
9.083-5-23	Massena 1 405801	14,000	Massena Central Sch	50,000 30,000
Chicoine Nicholas	23 E HATFIELD ST	50,000		909.14
Chicoine Margaret	RESIDENCE ONE FAMILY			
23 E Hatfield Street	FRNT 48.00 DPTH 339.00			
Massena, NY 13662	EAST-0356373 NRTH-1792590			
	DEED BOOK 2012 PG-14342			
	FULL MARKET VALUE	50,000		
			TOTAL TAX ---	363.65**
				DATE #1 09/30/15
				AMT DUE 363.65
***** 9.066-4-19 *****				
9 Chestnut St	210 1 Family Res		Enhanced S 41834	ACCT 1- 96- 9 BILL 2657
9.066-4-19	Massena 1 405801	17,600	Massena Central Sch	92,000 65,300
Chilton Albert	Lot 5 Blk 4	92,000		1,672.82
Chilton Phyllis	Phillips Tr			
9 Chestnut St	Res-One Family			
Massena, NY 13662-1807	FRNT 60.00 DPTH 145.00			
	EAST-0353896 NRTH-1796386			
	DEED BOOK 785 PG-00013			
	FULL MARKET VALUE	92,000		
			TOTAL TAX ---	567.82**
				DATE #1 09/30/15
				AMT DUE 567.82
*****				

STATE OF NEW YORK  
 COUNTY - St Lawrence  
 SCHOOL - Massena 1  
 TOWN - Massena  
 VILLAGE - Massena  
 SWIS - 405801

2 0 1 5 S C H O O L T A X R O L L  
 T A X A B L E SECTION OF THE ROLL - 1  
 OWNERS NAME SEQUENCE  
 UNIFORM PERCENT OF VALUE IS 100.00

PAGE 1094  
 VALUATION DATE-JUL 01, 2014  
 TAXABLE STATUS DATE-MAR 01, 2015

TAX MAP PARCEL NUMBER	PROPERTY LOCATION & CLASS	ASSESSMENT	EXEMPTION CODE-----	SCHOOL
CURRENT OWNERS NAME	SCHOOL DISTRICT	LAND	TAX DESCRIPTION	TAXABLE VALUE
CURRENT OWNERS ADDRESS	PARCEL SIZE/GRID COORD	TOTAL	SPECIAL DISTRICTS	TAX AMOUNT
***** 9.066-4-21 *****				
9.066-4-21	Off Bridges Ave			ACCT 1- 1- 9
Chilton Albert	312 Vac w/imprv		Massena Central Sch	500
Chilton Phyllis	Massena 1 405801	450		
9 Chestnut St	V Lot N/front/tri Shape	500		
Massena, NY 13662-1807	ACRES 0.03			
	EAST-0353992 NRTH-1796343			
	DEED BOOK 1009 PG-01000			
	FULL MARKET VALUE	500		
			TOTAL TAX ---	9.09**
			DATE #1	09/30/15
			AMT DUE	9.09
***** 9.052-1-29 *****				
9.052-1-29	31 Liberty Ave			ACCT 1-575- 7
Chilton Allen W	484 1 use sm bld		Massena Central Sch	90,000
Chilton Leslie T	Massena 1 405801	17,900		
14 River Dr	1/2 Lots 16-17 Blk 11	90,000		
Massena, NY 13662	P.g.r.			
	Residence-One Family			
	FRNT 50.00 DPTH 125.00			
	EAST-0357834 NRTH-1800104			
	DEED BOOK 2005 PG-3164			
	FULL MARKET VALUE	90,000		
			TOTAL TAX ---	1,636.46**
			DATE #1	09/30/15
			AMT DUE	1,636.46
***** 9.060-9-1 *****				
9.060-9-1	233, 233 1/2 Center St			ACCT 1- 23- 9
Chilton Allen W	220 2 Family Res		Massena Central Sch	41,000
Chilton Leslie T	Massena 1 405801	6,800		
14 River Dr	Residence - 2 Family	41,000		
Massena, NY 13662	FRNT 59.00 DPTH 370.00			
	EAST-0358381 NRTH-1799047			
	DEED BOOK 2008 PG-16807			
	FULL MARKET VALUE	41,000		
			TOTAL TAX ---	745.50**
			DATE #1	09/30/15
			AMT DUE	745.50
***** 9.066-2-9 *****				
9.066-2-9	102 Andrews St			ACCT 1- 98- 7
Chilton Jason F. A	210 1 Family Res		Basic Star 41854	30,000
102 Andrews St	Massena 1 405801	18,300	Massena Central Sch	81,000
Massena, NY 13662	Lot 84	81,000		
	Andrews St			
	Residence One Family			
	FRNT 70.00 DPTH 140.00			
	EAST-0353684 NRTH-1797417			
	DEED BOOK 2000 PG-6521			
	FULL MARKET VALUE	81,000		
			TOTAL TAX ---	927.32**
			DATE #1	09/30/15
			AMT DUE	927.32

\*\*\*\*\*

STATE OF NEW YORK  
 COUNTY - St Lawrence  
 SCHOOL - Massena 1  
 TOWN - Massena  
 VILLAGE - Massena  
 SWIS - 405801

2 0 1 5 S C H O O L T A X R O L L  
 T A X A B L E SECTION OF THE ROLL - 1  
 OWNERS NAME SEQUENCE  
 UNIFORM PERCENT OF VALUE IS 100.00

PAGE 1095  
 VALUATION DATE-JUL 01, 2014  
 TAXABLE STATUS DATE-MAR 01, 2015

TAX MAP PARCEL NUMBER	PROPERTY LOCATION & CLASS	ASSESSMENT	EXEMPTION CODE-----	SCHOOL
CURRENT OWNERS NAME	SCHOOL DISTRICT	LAND	TAX DESCRIPTION	TAXABLE VALUE
CURRENT OWNERS ADDRESS	PARCEL SIZE/GRID COORD	TOTAL	SPECIAL DISTRICTS	TAX AMOUNT
***** 9.068-3-2 *****				
9.068-3-2	213 E Orvis St			ACCT 1-344- 3
Chilton Jason A.F.	483 Converted Re		Massena Central Sch	115,000
Chilton Shelly A	Massena 1 405801	6,500		
3 Baldwin St	Lot 2 Blk 6	115,000		
Massena, NY 13662	R.v.t.			
	Residence-One Family			
	FRNT 50.00 DPTH 140.00			
	EAST-0357883 NRTH-1797336			
	DEED BOOK 2007 PG-3128			
	FULL MARKET VALUE	115,000		
			TOTAL TAX ---	2,091.03**
				DATE #1 09/30/15
				AMT DUE 2,091.03
***** 9.066-2-10 *****				
9.066-2-10	96 Andrews St			ACCT 1- 98- 8
Chilton Robert	210 1 Family Res		Basic Star 41854	
Chilton Kathryn	Massena 1 405801	19,800	Massena Central Sch	88,000
96 Andrews St	Boudry Agree # 1007439	88,000		
Massena, NY 13662	Residence One Family			
	FRNT 61.00 DPTH 500.00			
	EAST-0353656 NRTH-1797581			
	DEED BOOK 1107 PG-304			
	FULL MARKET VALUE	88,000		
			TOTAL TAX ---	1,054.60**
				DATE #1 09/30/15
				AMT DUE 1,054.60
***** 9.057-3-11 *****				
9.057-3-11	3 Baldwin Ave			ACCT 1-375- 8
Chiton Shelly	210 1 Family Res		Basic Star 41854	
3 Baldwin Ave	Massena 1 405801	22,800	Massena Central Sch	102,000
Massena, NY 13662-1035	Lot 12 Blk 401B	102,000		
	Newton Estates			
	Residence-One Family			
	FRNT 80.00 DPTH 120.00			
	BANK8888111			
	EAST-0349947 NRTH-1798736			
	DEED BOOK 2014 PG-17231			
	FULL MARKET VALUE	102,000		
			TOTAL TAX ---	1,309.16**
				DATE #1 09/30/15
				AMT DUE 1,309.16
*****				

STATE OF NEW YORK  
 COUNTY - St Lawrence  
 SCHOOL - Massena 1  
 TOWN - Massena  
 VILLAGE - Massena  
 SWIS - 405801

2 0 1 5 S C H O O L T A X R O L L  
 T A X A B L E SECTION OF THE ROLL - 1  
 OWNERS NAME SEQUENCE  
 UNIFORM PERCENT OF VALUE IS 100.00

PAGE 1096  
 VALUATION DATE-JUL 01, 2014  
 TAXABLE STATUS DATE-MAR 01, 2015

TAX MAP PARCEL NUMBER	PROPERTY LOCATION & CLASS	ASSESSMENT	EXEMPTION CODE-----	SCHOOL
CURRENT OWNERS NAME	SCHOOL DISTRICT	LAND	TAX DESCRIPTION	TAXABLE VALUE
CURRENT OWNERS ADDRESS	PARCEL SIZE/GRID COORD	TOTAL	SPECIAL DISTRICTS	TAX AMOUNT
***** 9.074-4-1 *****				
9.074-4-1	30 Windsor Rd			ACCT 1-164- 2
Choi Tae Sik	210 1 Family Res		Massena Central Sch	128,000
Choi Jung	Massena 1 405801	31,600		
30 Windsor Rd	Lots 1-2 Blk H	128,000		
Massena, NY 13662	Westwood Tr			
	Res			
	FRNT 167.00 DPTH 135.00			
	EAST-0351953 NRTH-1795357			
	DEED BOOK 945 PG-00537			
	FULL MARKET VALUE	128,000		
			TOTAL TAX ---	2,327.41**
			DATE #1	09/30/15
			AMT DUE	2,327.41
***** 9.051-1-23 *****				
9.051-1-23	119 Jefferson Ave			ACCT 1-365- 8
Chontosh Timothy	210 1 Family Res		Massena Central Sch	45,000
Chontosh Julie	Massena 1 405801	6,200		
119 Jefferson Ave	Lot 45 Blk 31A	45,000		
Massena, NY 13662	P.g.r.			
	Residence-One Family			
	FRNT 50.00 DPTH 125.00			
	EAST-0356049 NRTH-1801525			
	DEED BOOK 995 PG-00557			
	FULL MARKET VALUE	45,000		
			TOTAL TAX ---	818.23**
			DATE #1	09/30/15
			AMT DUE	818.23
***** 9.043-3-25 *****				
9.043-3-25	176 Jefferson Ave			ACCT 1- 98- 1
Ciampa Michael	210 1 Family Res		Enhanced S 41834	44,000
Ciampa Anna J	Massena 1 405801	6,700	Massena Central Sch	44,000
176 Jefferson Ave	Lot 61 Blk 49	44,000		
Massena, NY 13662	Homecroft Tract			
	FRNT 50.00 DPTH 120.00			
	EAST-0355001 NRTH-1802543			
	DEED BOOK 975 PG-00906			
	FULL MARKET VALUE	44,000		
			TOTAL TAX ---	0.00**
***** 9.076-5-10 *****				
9.076-5-10	43 Urban Dr			ACCT 1- 98- 5
Claffey Ida (LU)	210 1 Family Res		Enhanced S 41834	64,700
Claffey Ann	Massena 1 405801	9,900	Massena Central Sch	64,700
43 Urban Dr	Lot 10 Blk C	64,700		
Massena, NY 13662	Urban Est			
	FRNT 60.00 DPTH 100.00			
	EAST-0359966 NRTH-1795071			
	DEED BOOK 1068 PG-56			
	FULL MARKET VALUE	64,700		
			TOTAL TAX ---	71.43**
			DATE #1	09/30/15
			AMT DUE	71.43



\*\*\*\*\*

STATE OF NEW YORK  
 COUNTY - St Lawrence  
 SCHOOL - Massena 1  
 TOWN - Massena  
 VILLAGE - Massena  
 SWIS - 405801

2 0 1 5 S C H O O L T A X R O L L  
 T A X A B L E SECTION OF THE ROLL - 1  
 OWNERS NAME SEQUENCE  
 UNIFORM PERCENT OF VALUE IS 100.00

PAGE 1097  
 VALUATION DATE-JUL 01, 2014  
 TAXABLE STATUS DATE-MAR 01, 2015

TAX MAP PARCEL NUMBER	PROPERTY LOCATION & CLASS	ASSESSMENT	EXEMPTION CODE-----	SCHOOL
CURRENT OWNERS NAME	SCHOOL DISTRICT	LAND	TAX DESCRIPTION	TAXABLE VALUE
CURRENT OWNERS ADDRESS	PARCEL SIZE/GRID COORD	TOTAL	SPECIAL DISTRICTS	TAX AMOUNT
***** 9.075-10-5 *****				
38 Kent St				ACCT 1-411- 7 BILL 2669
9.075-10-5	210 1 Family Res		Basic Star 41854	30,000
Clark David A	Massena 1 405801	6,700	Massena Central Sch	43,000 781.86
92 Stoughton Ave	Lot 92	43,000		
Massena, NY 13662	Oakmont Section			
	Residence One Family			
	FRNT 50.00 DPTH 150.00			
	BANK8888869			
	EAST-0357206 NRTH-1795199			
	DEED BOOK 2013 PG-1649			
	FULL MARKET VALUE	43,000		
			TOTAL TAX ---	236.37**
				DATE #1 09/30/15
				AMT DUE 236.37
***** 9.082-2-11 *****				
15 Colgate Dr				ACCT 1-575- 1 BILL 2670
9.082-2-11	210 1 Family Res		Basic Star 41854	30,000
Clark Eric W	Massena 1 405801	6,800	Massena Central Sch	43,000 781.86
Clark Janice	Lot 103	43,000		
15 Colgate Dr	Buckeye Tract			
Massena, NY 13662	Res One Family			
	FRNT 65.00 DPTH 125.00			
	EAST-0353869 NRTH-1792658			
	DEED BOOK 2004 PG-7693			
	FULL MARKET VALUE	43,000		
			TOTAL TAX ---	236.37**
				DATE #1 09/30/15
				AMT DUE 236.37
***** 9.059-9-30 *****				
18 Main St				ACCT 1-363- 3 BILL 2671
9.059-9-30	481 Att row bldg		Massena Central Sch	71,000 1,290.98
Clark Jason	Massena 1 405801	23,500		
80 Cook Rd	Furniture Store	71,000		
Saint Regis Falls, NY	FRNT 30.00 DPTH 350.00			
12980-2615	EAST-0354759 NRTH-1798164			
	DEED BOOK 2012 PG-14289			
	FULL MARKET VALUE	71,000		
			TOTAL TAX ---	1,290.98**
				DATE #1 09/30/15
				AMT DUE 1,290.98
*****				

STATE OF NEW YORK  
 COUNTY - St Lawrence  
 SCHOOL - Massena 1  
 TOWN - Massena  
 VILLAGE - Massena  
 SWIS - 405801

2 0 1 5 S C H O O L T A X R O L L  
 T A X A B L E SECTION OF THE ROLL - 1  
 OWNERS NAME SEQUENCE  
 UNIFORM PERCENT OF VALUE IS 100.00

PAGE 1098  
 VALUATION DATE-JUL 01, 2014  
 TAXABLE STATUS DATE-MAR 01, 2015

TAX MAP PARCEL NUMBER	PROPERTY LOCATION & CLASS	ASSESSMENT	EXEMPTION CODE-----	SCHOOL
CURRENT OWNERS NAME	SCHOOL DISTRICT	LAND	TAX DESCRIPTION	TAXABLE VALUE
CURRENT OWNERS ADDRESS	PARCEL SIZE/GRID COORD	TOTAL	SPECIAL DISTRICTS	TAX AMOUNT
***** 9.059-9-31 *****				
9.059-9-31	20 Main St			ACCT 1-363- 7
Clark Jason	481 Att row bldg		Massena Central Sch	129,000
80 Cook Rd	Massena 1 405801	36,300		
Saint Regis Falls, NY	Furniture Store	129,000		
12980-2615	FRNT 81.00 DPTH 265.00			
	EAST-0354828 NRTH-1798216			
	DEED BOOK 2012 PG-14289			
	FULL MARKET VALUE	129,000		
TOTAL TAX ---				2,345.59**
				DATE #1 09/30/15
				AMT DUE 2,345.59
***** 9.051-11-9 *****				
9.051-11-9	92 Stoughton Ave			ACCT 1-221- 5
Clark Jo Ann	210 1 Family Res		Basic Star 41854	
92 Stoughton Ave	Massena 1 405801	6,200	Massena Central Sch	46,000
Massena, NY 13662	Lot 23 Blk 36	46,000		
	P.g.r.			
	Residence One Family			
	FRNT 50.00 DPTH 125.00			
	BANK8888830			
	EAST-0354583 NRTH-1801548			
	DEED BOOK 2007 PG-21110			
	FULL MARKET VALUE	46,000		
TOTAL TAX ---				290.92**
				DATE #1 09/30/15
				AMT DUE 290.92
***** 9.042-2-1.1 *****				
9.042-2-1.1	226 Jefferson Ave			ACCT 1-503- 1
Clark John	210 1 Family Res		Enhanced S 41834	
Clark Kathy	Massena 1 405801	6,900	Massena Central Sch	51,000
226 Jefferson Ave	Lot 35/P & 36 Blk 49	51,000		
Massena, NY 13662	Homecroft Tract			
	FRNT 45.00 DPTH 135.00			
	EAST-0353961 NRTH-1803295			
	DEED BOOK 1080 PG-117			
	FULL MARKET VALUE	51,000		
TOTAL TAX ---				0.00**
***** 9.058-3-45 *****				
9.058-3-45	100 Maple St			ACCT 1-318- 3
Clark Lawrence E	210 1 Family Res		Massena Central Sch	35,000
Dow Diana M	Massena 1 405801	7,300		
63 State Highway 37B	Residence 1 Family	35,000		
Massena, NY 13662	FRNT 52.00 DPTH 185.00			
	BANK8888869			
	EAST-0353351 NRTH-1799255			
	DEED BOOK 2010 PG-14441			
	FULL MARKET VALUE	35,000		
TOTAL TAX ---				636.40**
				DATE #1 09/30/15
				AMT DUE 636.40
*****				



STATE OF NEW YORK  
 COUNTY - St Lawrence  
 SCHOOL - Massena 1  
 TOWN - Massena  
 VILLAGE - Massena  
 SWIS - 405801

2 0 1 5 S C H O O L T A X R O L L  
 T A X A B L E SECTION OF THE ROLL - 1  
 OWNERS NAME SEQUENCE  
 UNIFORM PERCENT OF VALUE IS 100.00

PAGE 1099  
 VALUATION DATE-JUL 01, 2014  
 TAXABLE STATUS DATE-MAR 01, 2015

TAX MAP PARCEL NUMBER	PROPERTY LOCATION & CLASS	ASSESSMENT	EXEMPTION CODE-----	SCHOOL
CURRENT OWNERS NAME	SCHOOL DISTRICT	LAND	TAX DESCRIPTION	TAXABLE VALUE
CURRENT OWNERS ADDRESS	PARCEL SIZE/GRID COORD	TOTAL	SPECIAL DISTRICTS	TAX AMOUNT
***** 9.059-13-26 *****				
9.059-13-26	39 Bishop Ave			ACCT 1-563- 2
Clark Timothy	210 1 Family Res		Massena Central Sch	77,000
Clark Lenora	Massena 1 405801	15,500		
39 Bishop Ave	Lot 3 Blk 8	77,000		
Massena, NY 13662	P.g.r.			
	Res One Family			
	FRNT 50.00 DPTH 125.00			
	BANK8888830			
	EAST-0357133 NRTH-1799454			
	DEED BOOK 2000 PG-24112			
	FULL MARKET VALUE	77,000		
			TOTAL TAX ---	1,400.08**
				DATE #1 09/30/15
				AMT DUE 1,400.08
***** 10.061-3-1 *****				
10.061-3-1	191,192, 193,194 Chamberlain Rd			ACCT 1-357- 6
Clary Cathy L	411 Apartment		Basic Star 41854	BILL 2677
191 Chamberlain Road	Massena 1 405801	6,500	Massena Central Sch	15,000
Massena, NY 13662	Lot 25	60,000		1,090.97
	Federal Housing			
	Apt Bldg 4 Family			
	FRNT 57.00 DPTH 215.00			
	BANK8888869			
	EAST-0361731 NRTH-1797117			
	DEED BOOK 2014 PG-4676			
	FULL MARKET VALUE	60,000		
			TOTAL TAX ---	818.23**
				DATE #1 09/30/15
				AMT DUE 818.23
***** 9.057-2-11 *****				
9.057-2-11	190 Maple St			ACCT 1-534- 3
Clary Dustin J	210 1 Family Res		Basic Star 41854	BILL 2678
190 Maple St	Massena 1 405801	22,800	Massena Central Sch	30,000
Massena, NY 13662	Lot 5 Blk 702C	140,750		2,559.24
	Newton Estates			
	Residence One Family			
	FRNT 80.00 DPTH 120.00			
	BANK8888869			
	EAST-0350440 NRTH-1798893			
	DEED BOOK 2008 PG-16947			
	FULL MARKET VALUE	140,750		
			TOTAL TAX ---	2,013.75**
				DATE #1 09/30/15
				AMT DUE 2,013.75

\*\*\*\*\*

STATE OF NEW YORK  
 COUNTY - St Lawrence  
 SCHOOL - Massena 1  
 TOWN - Massena  
 VILLAGE - Massena  
 SWIS - 405801

2 0 1 5 S C H O O L T A X R O L L  
 T A X A B L E SECTION OF THE ROLL - 1  
 OWNERS NAME SEQUENCE  
 UNIFORM PERCENT OF VALUE IS 100.00

PAGE 1100  
 VALUATION DATE-JUL 01, 2014  
 TAXABLE STATUS DATE-MAR 01, 2015

TAX MAP PARCEL NUMBER	PROPERTY LOCATION & CLASS	ASSESSMENT	EXEMPTION CODE-----	SCHOOL
CURRENT OWNERS NAME	SCHOOL DISTRICT	LAND	TAX DESCRIPTION	TAXABLE VALUE
CURRENT OWNERS ADDRESS	PARCEL SIZE/GRID COORD	TOTAL	SPECIAL DISTRICTS	TAX AMOUNT
***** 9.057-8-19 *****				
11 Erwin Ave				ACCT 1-133- 7 BILL 2679
9.057-8-19	210 1 Family Res		Basic Star 41854	30,000
Clary Scott	Massena 1 405801	10,400	Massena Central Sch	80,000 1,454.63
Clary Patricia W	Lot 32	80,000		
11 Erwin Ave	Waterbury Farm			
Massena, NY 13662	Res-One Family			
	FRNT 60.00 DPTH 112.00			
	BANK8888830			
	EAST-0351346 NRTH-1799553			
	DEED BOOK 1065 PG-79			
	FULL MARKET VALUE	80,000		
TOTAL TAX ---				909.14**
			DATE #1	09/30/15
			AMT DUE	909.14
***** 9.042-2-10 *****				
171 McKinley Ave				ACCT 1-555- 8 BILL 2680
9.042-2-10	210 1 Family Res		Massena Central Sch	64,000 1,163.70
Clemens Laurie	Massena 1 405801	6,700		
92 Stark Rd	Lot 27 Blk 49	64,000		
Norfolk, NY 13667	Homecroft Tract			
	FRNT 50.00 DPTH 120.00			
	EAST-0353533 NRTH-1803075			
	DEED BOOK 2003 PG-12271			
	FULL MARKET VALUE	64,000		
TOTAL TAX ---				1,163.70**
			DATE #1	09/30/15
			AMT DUE	1,163.70
***** 9.058-5-14 *****				
6 South Ave				ACCT 1- 93- 2 BILL 2681
9.058-5-14	210 1 Family Res - WTRFNT		Aged - All 41800	13,000
Clifford Susan O	Massena 1 405801	7,900	Enhanced S 41834	13,000
6 South Ave	Residence 1 Family	26,000	Massena Central Sch	13,000 236.38
Massena, NY 13662	FRNT 60.00 DPTH 224.00			
	EAST-0351515 NRTH-1798368			
	DEED BOOK 1115 PG-657			
	FULL MARKET VALUE	26,000		
TOTAL TAX ---				0.00**
***** 9.051-6-30 *****				
38 Beach St				ACCT 1-434- 6 BILL 2682
9.051-6-30	210 1 Family Res		Basic Star 41854	30,000
Cline James	Massena 1 405801	7,600	Massena Central Sch	62,000 1,127.34
Cline Donna	Lot 5	62,000		
38 Beach St	Ober Tr			
Massena, NY 13662	Res- One Fam W/pool			
	FRNT 54.00 DPTH 198.00			
	EAST-0355146 NRTH-1799890			
	DEED BOOK 1107 PG-321			
	FULL MARKET VALUE	62,000		
TOTAL TAX ---				581.85**
			DATE #1	09/30/15
			AMT DUE	581.85

\*\*\*\*\*

STATE OF NEW YORK  
 COUNTY - St Lawrence  
 SCHOOL - Massena 1  
 TOWN - Massena  
 VILLAGE - Massena  
 SWIS - 405801

2 0 1 5 S C H O O L T A X R O L L  
 T A X A B L E SECTION OF THE ROLL - 1  
 OWNERS NAME SEQUENCE  
 UNIFORM PERCENT OF VALUE IS 100.00

TAX MAP PARCEL NUMBER	PROPERTY LOCATION & CLASS	ASSESSMENT	EXEMPTION CODE-----	SCHOOL
CURRENT OWNERS NAME	SCHOOL DISTRICT	LAND	TAX DESCRIPTION	TAXABLE VALUE
CURRENT OWNERS ADDRESS	PARCEL SIZE/GRID COORD	TOTAL	SPECIAL DISTRICTS	TAX AMOUNT
***** 9.051-10-35 *****				
31 Ames St				ACCT 1-329- 6 BILL 2683
9.051-10-35	210 1 Family Res		Enhanced S 41834	50,000
Cline James	Massena 1 405801	6,100	Massena Central Sch	50,000 909.14
Cline Andrew	Lot 30	50,000		
31 Ames St	Bondstow Tract			
Massena, NY 13662	Residence-One Family			
	FRNT 50.00 DPTH 122.00			
	EAST-0354692 NRTH-1801117			
	DEED BOOK 2004 PG-16694			
	FULL MARKET VALUE	50,000		
			TOTAL TAX ---	0.00**
***** 9.042-4-11 *****				
20 Madison Ave				ACCT 1-396- 5 BILL 2684
9.042-4-11	210 1 Family Res		Massena Central Sch	59,000 1,072.79
Clough Roger B II	Massena 1 405801	8,200		
Clough Robin L	Lot 6 Blk 51	59,000		
1 Sewell Pl	Homecroft Tract			
Walton, NY 13856-1424	FRNT 80.00 DPTH 150.00			
	EAST-0353929 NRTH-1802570			
	DEED BOOK 2008 PG-18910			
	FULL MARKET VALUE	59,000		
			TOTAL TAX ---	1,072.79**
			DATE #1	09/30/15
			AMT DUE	1,072.79
***** 10.069-1-17 *****				
212 E Hatfield St				ACCT 1-162- 6 BILL 2685
10.069-1-17	210 1 Family Res		Basic Star 41854	30,000
Cloutier Matthew P	Massena 1 405801	13,100	Massena Central Sch	65,000 1,181.89
Cloutier Danielle L	Lot 7 Blk 94	65,000		
212 E Hatfield St	Domingos Tract			
Massena, NY 13662	Res One Family			
	FRNT 80.00 DPTH 143.00			
	BANK8888830			
	EAST-0361765 NRTH-1794362			
	DEED BOOK 2011 PG-9814			
	FULL MARKET VALUE	65,000		
			TOTAL TAX ---	636.40**
			DATE #1	09/30/15
			AMT DUE	636.40
***** 9.067-7-19 *****				
177 Main St				ACCT 1- 36- 1 BILL 2686
9.067-7-19	411 Apartment		Massena Central Sch	68,000 1,236.44
Coburn Kelly	Massena 1 405801	18,700		
16 Fairlawn Ave	Residence 1 Family	68,000		
Norfolk, NY 13667	FRNT 50.00 DPTH 150.00			
	BANK8888288			
	EAST-0355428 NRTH-1796122			
	DEED BOOK 2012 PG-7896			
	FULL MARKET VALUE	68,000		
			TOTAL TAX ---	1,236.44**
			DATE #1	09/30/15



AMT DUE 1,236.44

\*\*\*\*\*

STATE OF NEW YORK  
 COUNTY - St Lawrence  
 SCHOOL - Massena 1  
 TOWN - Massena  
 VILLAGE - Massena  
 SWIS - 405801

2 0 1 5 S C H O O L T A X R O L L  
 T A X A B L E SECTION OF THE ROLL - 1  
 OWNERS NAME SEQUENCE  
 UNIFORM PERCENT OF VALUE IS 100.00

PAGE 1102  
 VALUATION DATE-JUL 01, 2014  
 TAXABLE STATUS DATE-MAR 01, 2015

TAX MAP PARCEL NUMBER	PROPERTY LOCATION & CLASS	ASSESSMENT	EXEMPTION CODE-----	SCHOOL
CURRENT OWNERS NAME	SCHOOL DISTRICT	LAND	TAX DESCRIPTION	TAXABLE VALUE
CURRENT OWNERS ADDRESS	PARCEL SIZE/GRID COORD	TOTAL	SPECIAL DISTRICTS	TAX AMOUNT
***** 9.068-9-3 *****				
9.068-9-3	6 Tracy St			ACCT 1-538- 1
Coe Richard J	210 1 Family Res		Basic Star 41854	BILL 2687
Coe Colleen	Massena 1 405801	6,200	Massena Central Sch	30,000
6 Tracy St	Lot 3 Blk 103	62,000		1,127.34
Massena, NY 13662	Tyo Tract			
	Residence-One Family			
	FRNT 50.00 DPTH 125.00			
	EAST-0359381 NRTH-1797110			
	DEED BOOK 2005 PG-5863			
	FULL MARKET VALUE	62,000		
			TOTAL TAX ---	581.85**
				DATE #1 09/30/15
				AMT DUE 581.85
***** 9.067-13-8 *****				
9.067-13-8	4 Brighton St			ACCT 1-497- 4
Coffin Aaron A	210 1 Family Res		Basic Star 41854	BILL 2688
Coffin Sarah	Massena 1 405801	6,400	Massena Central Sch	30,000
4 Brighton St	Lot 29	85,000		1,545.54
Massena, NY 13662	Gonyo Tract			
	Residence-One Family			
	FRNT 50.00 DPTH 135.00			
	BANK8888830			
	EAST-0357445 NRTH-1796942			
	DEED BOOK 2009 PG-10230			
	FULL MARKET VALUE	85,000		
			TOTAL TAX ---	1,000.05**
				DATE #1 09/30/15
				AMT DUE 1,000.05
***** 9.057-9-4.1 *****				
9.057-9-4.1	169 Maple St			ACCT 1-551- 2
Coggeshall Lance	210 1 Family Res		Basic Star 41854	BILL 2689
Coggeshall Christine L	Massena 1 405801	7,800	Massena Central Sch	30,000
169 Maple St	Lot 6 Hosmer Tract	104,000		1,891.02
Massena, NY 13662	Residence & Office			
	See Also 2007/17091			
	FRNT 165.00 DPTH 222.00			
	BANK8888830			
	EAST-0351340 NRTH-1799045			
	DEED BOOK 2011 PG-9780			
	FULL MARKET VALUE	104,000		
			TOTAL TAX ---	1,345.53**
				DATE #1 09/30/15
				AMT DUE 1,345.53
*****				

STATE OF NEW YORK  
 COUNTY - St Lawrence  
 SCHOOL - Massena 1  
 TOWN - Massena  
 VILLAGE - Massena  
 SWIS - 405801

2 0 1 5 S C H O O L T A X R O L L  
 T A X A B L E SECTION OF THE ROLL - 1  
 OWNERS NAME SEQUENCE  
 UNIFORM PERCENT OF VALUE IS 100.00

TAX MAP PARCEL NUMBER	PROPERTY LOCATION & CLASS	ASSESSMENT	EXEMPTION CODE-----	SCHOOL
CURRENT OWNERS NAME	SCHOOL DISTRICT	LAND	TAX DESCRIPTION	TAXABLE VALUE
CURRENT OWNERS ADDRESS	PARCEL SIZE/GRID COORD	TOTAL	SPECIAL DISTRICTS	TAX AMOUNT
*****				
9.058-2-41	140 Maple St			9.058-2-41
Colby David A	210 1 Family Res		Enhanced S 41834	ACCT 1-106- 6
Colby Faline	Massena 1 405801	7,200	Massena Central Sch	47,000
140 Maple St	Res 1 Family By/will	47,000		
Massena, NY 13662	FRNT 50.00 DPTH 187.00			
	EAST-0352356 NRTH-1799316			
	DEED BOOK 2014 PG-1014			
	FULL MARKET VALUE	47,000		
			TOTAL TAX ---	0.00**
*****				
9.058-3-23	8 Haskell St			9.058-3-23
Colby David A	210 1 Family Res		Basic Star 41854	ACCT 1-373- 4
Colby Faline	Massena 1 405801	6,900	Massena Central Sch	57,000
140 Maple St	Lot 23 Blk	57,000		
Massena, NY 13662	Carney Tr			
	Residence - 1 Family			
	FRNT 50.00 DPTH 160.00			
	EAST-0353808 NRTH-1799415			
	DEED BOOK 1998 PG-15208			
	FULL MARKET VALUE	57,000		
			TOTAL TAX ---	490.93**
			DATE #1	09/30/15
			AMT DUE	490.93
*****				
9.057-8-18	15 Erwin Ave			9.057-8-18
Cole Margaret E (LU)	210 1 Family Res		Enhanced S 41834	ACCT 1- 56- 3
15 Erwin Ave	Massena 1 405801	12,100	Massena Central Sch	99,000
Massena, NY 13662	Lot 31 & 1/2 Lot 30	99,000		
	Waterbury Tract			
	Residence-One Family			
	FRNT 90.00 DPTH 112.00			
	EAST-0351304 NRTH-1799618			
	DEED BOOK 2012 PG-3595			
	FULL MARKET VALUE	99,000		
			TOTAL TAX ---	695.10**
			DATE #1	09/30/15
			AMT DUE	695.10
*****				
9.074-5-19	47 Windsor Rd			9.074-5-19
Cole Matthew H	210 1 Family Res		Basic Star 41854	ACCT 1- 3- 4
12 Ames St	Massena 1 405801	24,000	Massena Central Sch	124,000
Massena, NY 13662	Lot 24 Blk F	124,000		
	Westwood Tract			
	Residence-One Family			
	FRNT 78.00 DPTH 135.00			
	BANK8888830			
	EAST-0352483 NRTH-1794901			
	DEED BOOK 2015 PG-3597			
	FULL MARKET VALUE	124,000		
			TOTAL TAX ---	1,709.19**
			DATE #1	09/30/15

AMT DUE 1,709.19

\*\*\*\*\*

STATE OF NEW YORK  
 COUNTY - St Lawrence  
 SCHOOL - Massena 1  
 TOWN - Massena  
 VILLAGE - Massena  
 SWIS - 405801

2 0 1 5 S C H O O L T A X R O L L  
 T A X A B L E SECTION OF THE ROLL - 1  
 OWNERS NAME SEQUENCE  
 UNIFORM PERCENT OF VALUE IS 100.00

TAX MAP PARCEL NUMBER	PROPERTY LOCATION & CLASS	ASSESSMENT	EXEMPTION CODE-----	SCHOOL
CURRENT OWNERS NAME	SCHOOL DISTRICT	LAND	TAX DESCRIPTION	TAXABLE VALUE
CURRENT OWNERS ADDRESS	PARCEL SIZE/GRID COORD	TOTAL	SPECIAL DISTRICTS	TAX AMOUNT
***** 9.042-3-16 *****				
9.042-3-16	134 Beach St			ACCT 1- 39- 2
Cole Tammy L	210 1 Family Res		Basic Star 41854	BILL 2694
Cole Christopher C	Massena 1 405801	6,700	Massena Central Sch	30,000
134 Beach St	Lot 2 Blk 48	47,000		854.60
Massena, NY 13662	Homecroft Tract			
	FRNT 50.00 DPTH 120.00			
	EAST-0353395 NRTH-1802686			
	DEED BOOK 2009 PG-9415			
	FULL MARKET VALUE	47,000		
			TOTAL TAX ---	309.11**
			DATE #1	09/30/15
			AMT DUE	309.11
***** 9.074-7-11 *****				
9.074-7-11	48 Nightengale Ave			ACCT 1-320- 4
Coleman Cole B	210 1 Family Res		Basic Star 41854	BILL 2695
Coleman Cynthia A	Massena 1 405801	22,900	Massena Central Sch	30,000
48 Nightengale Ave	Lot 13 Blk B	155,000		2,818.35
Massena, NY 13662	Westwood Tract			
	Res-One Family			
	FRNT 70.00 DPTH 140.00			
	EAST-0353220 NRTH-1795248			
	DEED BOOK 2009 PG-13528			
	FULL MARKET VALUE	155,000		
			TOTAL TAX ---	2,272.86**
			DATE #1	09/30/15
			AMT DUE	2,272.86
***** 9.066-11-28 *****				
9.066-11-28	61 Bridges Ave			ACCT 1-430- 8
Coller Jamie E	210 1 Family Res		Basic Star 41854	BILL 2696
61 Bridges Ave	Massena 1 405801	24,000	Massena Central Sch	30,000
Massena, NY 13662	Lot 1 Blk 11	101,000		1,836.47
	Nightengale Tract			
	Residence One Family			
	ACRES 0.58 BANK8888869			
	EAST-0353807 NRTH-1796012			
	DEED BOOK 2006 PG-12105			
	FULL MARKET VALUE	101,000		
			TOTAL TAX ---	1,290.98**
			DATE #1	09/30/15
			AMT DUE	1,290.98
*****				

STATE OF NEW YORK  
 COUNTY - St Lawrence  
 SCHOOL - Massena 1  
 TOWN - Massena  
 VILLAGE - Massena  
 SWIS - 405801

2 0 1 5 S C H O O L T A X R O L L  
 T A X A B L E SECTION OF THE ROLL - 1  
 OWNERS NAME SEQUENCE  
 UNIFORM PERCENT OF VALUE IS 100.00

PAGE 1105  
 VALUATION DATE-JUL 01, 2014  
 TAXABLE STATUS DATE-MAR 01, 2015

TAX MAP PARCEL NUMBER	PROPERTY LOCATION & CLASS	ASSESSMENT	EXEMPTION CODE-----	SCHOOL
CURRENT OWNERS NAME	SCHOOL DISTRICT	LAND	TAX DESCRIPTION	TAXABLE VALUE
CURRENT OWNERS ADDRESS	PARCEL SIZE/GRID COORD	TOTAL	SPECIAL DISTRICTS	TAX AMOUNT
***** 9.074-12-22 *****				
31 Elm St				ACCT 1- 64- 3 BILL 2697
9.074-12-22	210 1 Family Res		Basic Star 41854	30,000
Collins Christopher S	Massena 1 405801	17,500	Massena Central Sch	90,000 1,636.46
Collins Christine N	Lot 18	90,000		
31 Elm St	Joy Tract			
Massena, NY 13662	FRNT 60.00 DPTH 140.00			
	BANK8888209			
	EAST-0354369 NRTH-1795811			
	DEED BOOK 2013 PG-5741			
	FULL MARKET VALUE	90,000		
			TOTAL TAX ---	1,090.97**
				DATE #1 09/30/15
				AMT DUE 1,090.97
***** 9.075-2-25 *****				
4 Highland Park				ACCT 1-247- 9 BILL 2698
9.075-2-25	210 1 Family Res		Massena Central Sch	106,000 1,927.38
Collins Katie L	Massena 1 405801	20,500		
Williamson Howard C	Lot #4	106,000		
4 Highland Park	Highland Park			
Massena, NY 13662	Res One Fam W/Vet Exempti			
	FRNT 60.00 DPTH 135.00			
	BANK8888111			
	EAST-0354789 NRTH-1795746			
	DEED BOOK 2014 PG-10944			
	FULL MARKET VALUE	106,000		
			TOTAL TAX ---	1,927.38**
				DATE #1 09/30/15
				AMT DUE 1,927.38
***** 9.083-3-5 *****				
350,352 S Main St				ACCT 1-107- 7 BILL 2699
9.083-3-5	220 2 Family Res		Enhanced S 41834	65,300
Collins Patricia	Massena 1 405801	6,400	Massena Central Sch	79,000 1,436.45
352 Main St	Lot 2 Blk 1	79,000		
Massena, NY 13662-2546	Hatfield Tract			
	Double Residence-2 Family			
	FRNT 50.00 DPTH 132.00			
	EAST-0355720 NRTH-1793701			
	DEED BOOK 1086 PG-94			
	FULL MARKET VALUE	79,000		
			TOTAL TAX ---	331.45**
				DATE #1 09/30/15
				AMT DUE 331.45
*****				

STATE OF NEW YORK  
 COUNTY - St Lawrence  
 SCHOOL - Massena 1  
 TOWN - Massena  
 VILLAGE - Massena  
 SWIS - 405801

2 0 1 5 S C H O O L T A X R O L L  
 T A X A B L E SECTION OF THE ROLL - 1  
 OWNERS NAME SEQUENCE  
 UNIFORM PERCENT OF VALUE IS 100.00

PAGE 1106  
 VALUATION DATE-JUL 01, 2014  
 TAXABLE STATUS DATE-MAR 01, 2015

TAX MAP PARCEL NUMBER	PROPERTY LOCATION & CLASS	ASSESSMENT	EXEMPTION CODE-----	SCHOOL
CURRENT OWNERS NAME	SCHOOL DISTRICT	LAND	TAX DESCRIPTION	TAXABLE VALUE
CURRENT OWNERS ADDRESS	PARCEL SIZE/GRID COORD	TOTAL	SPECIAL DISTRICTS	TAX AMOUNT
***** 9.074-8-6 *****				
44 Prospect Ave				ACCT 1-325- 6 BILL 2700
9.074-8-6	210 1 Family Res		Basic Star 41854	30,000
Collins Richard	Massena 1 405801	27,000	Massena Central Sch	100,000 1,818.29
Collins Carol	Lot 22 & 1/2 Lt 24 Blk 10	100,000		
44 Prospect Ave	Prospect Heights			
Massena, NY 13662	Residence-One Family			
	FRNT 102.50 DPTH 141.00			
	EAST-0353447 NRTH-1795545			
	DEED BOOK 1014 PG-00209			
	FULL MARKET VALUE	100,000		
			TOTAL TAX ---	1,272.80**
				DATE #1 09/30/15
				AMT DUE 1,272.80
***** 9.050-11-20 *****				
79 Stoughton Ave				ACCT 1-240- 7 BILL 2701
9.050-11-20	210 1 Family Res		Basic Star 41854	30,000
Collins Todd	Massena 1 405801	7,900	Massena Central Sch	76,000 1,381.90
Collins Heather	Lots 3-4 Blk 41	76,000		
79 Stoughton Ave	P.g.r.			
Massena, NY 13662	Res 1 Fam W/det Gar			
	FRNT 100.00 DPTH 125.00			
	BANK8888830			
	EAST-0354297 NRTH-1801579			
	DEED BOOK 2000 PG-377			
	FULL MARKET VALUE	76,000		
			TOTAL TAX ---	836.41**
				DATE #1 09/30/15
				AMT DUE 836.41
***** 9.043-3-20 *****				
186 Jefferson Ave				ACCT 1-271- 1 BILL 2702
9.043-3-20	210 1 Family Res		Basic Star 41854	30,000
Colombe Samantha J	Massena 1 405801	6,700	Massena Central Sch	70,000 1,272.80
186 Jefferson Ave	Lot 56 Blk 49	70,000		
Massena, NY 13662	Homecroft Tract			
	FRNT 50.00 DPTH 120.00			
	BANK8888869			
	EAST-0354795 NRTH-1802708			
	DEED BOOK 2010 PG-18607			
	FULL MARKET VALUE	70,000		
			TOTAL TAX ---	727.31**
				DATE #1 09/30/15
				AMT DUE 727.31
*****				

STATE OF NEW YORK  
 COUNTY - St Lawrence  
 SCHOOL - Massena 1  
 TOWN - Massena  
 VILLAGE - Massena  
 SWIS - 405801

2 0 1 5 S C H O O L T A X R O L L  
 T A X A B L E SECTION OF THE ROLL - 1  
 OWNERS NAME SEQUENCE  
 UNIFORM PERCENT OF VALUE IS 100.00

PAGE 1107  
 VALUATION DATE-JUL 01, 2014  
 TAXABLE STATUS DATE-MAR 01, 2015

TAX MAP PARCEL NUMBER	PROPERTY LOCATION & CLASS	ASSESSMENT	EXEMPTION CODE-----	SCHOOL
CURRENT OWNERS NAME	SCHOOL DISTRICT	LAND	TAX DESCRIPTION	TAXABLE VALUE
CURRENT OWNERS ADDRESS	PARCEL SIZE/GRID COORD	TOTAL	SPECIAL DISTRICTS	TAX AMOUNT
*****				
9.067-8-30	121 Main St			9.067-8-30
Community Bank, N.A.	461 Bank		Massena Central Sch	ACCT 1-359- 9
Attn: Accounts Payable	Massena 1 405801	64,100		BILL 2703
5790 Widewaters Pkwy Ste 2	Community Bank	400,000		7,273.15
Syracuse, NY 13214-1850	Bank W/drive Up & Atm			
	FRNT 102.00 DPTH 180.00			
	EAST-0355303 NRTH-1796779			
	DEED BOOK 1110 PG-283			
	FULL MARKET VALUE	400,000		
			TOTAL TAX ---	7,273.15**
			DATE #1	09/30/15
			AMT DUE	7,273.15
*****				
9.051-5-4	72 Ober St			9.051-5-4
Compeau Carolyn A	210 1 Family Res		Basic Star 41854	ACCT 1-448- 4
72 Ober St	Massena 1 405801	7,000	Massena Central Sch	BILL 2704
Massena, NY 13662	Lot 12 Blk 29	44,000		30,000
	P.g.r.			800.05
	Residence-One Family			
	FRNT 50.00 DPTH 170.00			
	BANK8888111			
	EAST-0355695 NRTH-1800847			
	DEED BOOK 1998 PG-5287			
	FULL MARKET VALUE	44,000		
			TOTAL TAX ---	254.56**
			DATE #1	09/30/15
			AMT DUE	254.56
*****				
9.051-5-3	70 Ober St			9.051-5-3
Compeau James R	210 1 Family Res		Massena Central Sch	ACCT 1-196- 5
Compeau Carolyn A	Massena 1 405801	6,700		BILL 2705
72 Ober St	Lot 13 Blk 29	44,000		800.05
Massena, NY 13662-1352	P.g.r.			
	Residence-One Family			
	FRNT 50.00 DPTH 150.00			
	BANK8888111			
	EAST-0355651 NRTH-1800824			
	DEED BOOK 2006 PG-13031			
	FULL MARKET VALUE	44,000		
			TOTAL TAX ---	800.05**
			DATE #1	09/30/15
			AMT DUE	800.05
*****				



STATE OF NEW YORK  
 COUNTY - St Lawrence  
 SCHOOL - Massena 1  
 TOWN - Massena  
 VILLAGE - Massena  
 SWIS - 405801

2 0 1 5 S C H O O L T A X R O L L  
 T A X A B L E SECTION OF THE ROLL - 1  
 OWNERS NAME SEQUENCE  
 UNIFORM PERCENT OF VALUE IS 100.00

PAGE 1108  
 VALUATION DATE-JUL 01, 2014  
 TAXABLE STATUS DATE-MAR 01, 2015

TAX MAP PARCEL NUMBER	PROPERTY LOCATION & CLASS	ASSESSMENT	EXEMPTION CODE-----	SCHOOL
CURRENT OWNERS NAME	SCHOOL DISTRICT	LAND	TAX DESCRIPTION	TAXABLE VALUE
CURRENT OWNERS ADDRESS	PARCEL SIZE/GRID COORD	TOTAL	SPECIAL DISTRICTS	TAX AMOUNT
***** 9.051-2-33 *****				
104 Liberty Ave				ACCT 1-548- 5
9.051-2-33	210 1 Family Res		Enhanced S 41834	BILL 2706
Compo Lilliane	Massena 1 405801	5,600	Massena Central Sch	38,000
104 Liberty Ave	Lot 6 Blk 31	38,000		690.95
Massena, NY 13662	P.g.r.			
	Res-1 Fam W/o.a. Ex			
	FRNT 50.00 DPTH 150.00			
	EAST-0356332 NRTH-1801207			
	DEED BOOK 461 PG-00542			
	FULL MARKET VALUE	38,000		
			TOTAL TAX ---	0.00**
***** 9.051-8-35 *****				
69 Ober St				ACCT 1-242- 3
9.051-8-35	210 1 Family Res		Basic Star 41854	BILL 2707
Compo Lyle K	Massena 1 405801	6,000	Massena Central Sch	30,000
Compo Wendy J	Lot 11 Blk 32	55,000		1,000.06
69 Ober St	P.g.r.			
Massena, NY 13662	Residence-One Family			
	FRNT 50.00 DPTH 120.00			
	EAST-0355553 NRTH-1800979			
	DEED BOOK 2005 PG-12023			
	FULL MARKET VALUE	55,000		
			TOTAL TAX ---	454.57**
			DATE #1	09/30/15
			AMT DUE	454.57
***** 9.082-2-12 *****				
11 Colgate Dr				ACCT 1-501- 5
9.082-2-12	210 1 Family Res		Enhanced S 41834	BILL 2708
Compo Robert J	Massena 1 405801	7,400	Massena Central Sch	59,000
Compo Sharon	Lot 102	59,000		1,072.79
498 State Highway 11C	Buckeye Tract			
Winthrop, NY 13697	Res 1 Family -Land Contra			
	FRNT 83.00 DPTH 125.00			
	EAST-0353911 NRTH-1792600			
	DEED BOOK 2004 PG-7757			
	FULL MARKET VALUE	59,000		
			TOTAL TAX ---	0.00**
***** 9.066-2-11 *****				
92 Andrews St				ACCT 1-109- 9
9.066-2-11	210 1 Family Res		Enhanced S 41834	BILL 2709
Concilio Vera	Massena 1 405801	20,600	Massena Central Sch	65,300
92 Andrews St	Residence - 1 Family	85,000		1,545.54
Massena, NY 13662	FRNT 59.00 DPTH 400.00			
	EAST-0353720 NRTH-1797585			
	DEED BOOK 1027 PG-00653			
	FULL MARKET VALUE	85,000		
			TOTAL TAX ---	440.54**
			DATE #1	09/30/15
			AMT DUE	440.54

\*\*\*\*\*

STATE OF NEW YORK  
 COUNTY - St Lawrence  
 SCHOOL - Massena 1  
 TOWN - Massena  
 VILLAGE - Massena  
 SWIS - 405801

2 0 1 5 S C H O O L T A X R O L L  
 T A X A B L E SECTION OF THE ROLL - 1  
 OWNERS NAME SEQUENCE  
 UNIFORM PERCENT OF VALUE IS 100.00

PAGE 1109  
 VALUATION DATE-JUL 01, 2014  
 TAXABLE STATUS DATE-MAR 01, 2015

TAX MAP PARCEL NUMBER	PROPERTY LOCATION & CLASS	ASSESSMENT	EXEMPTION CODE-----	SCHOOL
CURRENT OWNERS NAME	SCHOOL DISTRICT	LAND	TAX DESCRIPTION	TAXABLE VALUE
CURRENT OWNERS ADDRESS	PARCEL SIZE/GRID COORD	TOTAL	SPECIAL DISTRICTS	TAX AMOUNT
*****				
9.074-8-16	43 Nightengale Ave		9.074-8-16	*****
Condlin Kevin	210 1 Family Res		ACCT 1-422- 4	BILL 2710
Condlin Mary	Massena 1 405801	23,000	Massena Central Sch	114,000
43 Nightengale Ave	Lot 21 Blk 10	114,000		
Massena, NY 13662	Prospect Hgts			
	Res One Family			
	FRNT 70.00 DPTH 141.00			
	EAST-0353319 NRTH-1795482			
	DEED BOOK 2000 PG-22572			
	FULL MARKET VALUE	114,000		
			TOTAL TAX ---	2,072.85**
				DATE #1 09/30/15
				AMT DUE 2,072.85
*****				
9.067-5-41	29 Walnut Ave		9.067-5-41	*****
Condlin Tyler J	210 1 Family Res		ACCT 1- 68- 9	BILL 2711
43 Nightengale Ave	Massena 1 405801	17,200	Massena Central Sch	69,000
Massena, NY 13662	Lot # 27	69,000		
	Claary Tract			
	Residence 1 Family 45000			
	FRNT 50.00 DPTH 157.00			
	BANK8888830			
	EAST-0356533 NRTH-1796391			
	DEED BOOK 2013 PG-16172			
	FULL MARKET VALUE	69,000		
			TOTAL TAX ---	1,254.62**
				DATE #1 09/30/15
				AMT DUE 1,254.62
*****				
9.068-12-21	37 Talcott St		9.068-12-21	*****
Condon George	210 1 Family Res		ACCT 1-584- 4	BILL 2712
37 Talcott St	Massena 1 405801	6,500	Basic Star 41854	30,000
Massena, NY 13662	Lot 15	43,000	Massena Central Sch	43,000
	Oakmont Tract			
	Residednce-One Family			
	FRNT 50.00 DPTH 140.00			
	EAST-0358637 NRTH-1796557			
	DEED BOOK 2000 PG-1818			
	FULL MARKET VALUE	43,000		
			TOTAL TAX ---	236.37**
				DATE #1 09/30/15
				AMT DUE 236.37
*****				

STATE OF NEW YORK  
 COUNTY - St Lawrence  
 SCHOOL - Massena 1  
 TOWN - Massena  
 VILLAGE - Massena  
 SWIS - 405801

2 0 1 5 S C H O O L T A X R O L L  
 T A X A B L E SECTION OF THE ROLL - 1  
 OWNERS NAME SEQUENCE  
 UNIFORM PERCENT OF VALUE IS 100.00

PAGE 1110  
 VALUATION DATE-JUL 01, 2014  
 TAXABLE STATUS DATE-MAR 01, 2015

TAX MAP PARCEL NUMBER	PROPERTY LOCATION & CLASS	ASSESSMENT	EXEMPTION CODE-----	SCHOOL
CURRENT OWNERS NAME	SCHOOL DISTRICT	LAND	TAX DESCRIPTION	TAXABLE VALUE
CURRENT OWNERS ADDRESS	PARCEL SIZE/GRID COORD	TOTAL	SPECIAL DISTRICTS	TAX AMOUNT
*****				
9.051-5-21	3 Franklin St			9.051-5-21
Condon George Jr	210 1 Family Res		Basic Star 41854	ACCT 1-348- 9
3 Franklin St	Massena 1 405801	6,400	Massena Central Sch	BILL 2713
Massena, NY 13662	Lot 16 Blk 29	65,500		30,000
	P.g.r.			1,190.98
	Res 1 Fam W/ 2 Vet Exempt			
	FRNT 100.00 DPTH 150.00			
	BANK8888111			
	EAST-0355657 NRTH-1800696			
	DEED BOOK 2005 PG-8373			
	FULL MARKET VALUE	65,500		
			TOTAL TAX ---	645.49**
				DATE #1 09/30/15
				AMT DUE 645.49
*****				
9.060-8-60	4 Plum St			9.060-8-60
Condon Robert	210 1 Family Res		Basic Star 41854	ACCT 1-110- 1
4 Plum St	Massena 1 405801	6,500	Massena Central Sch	BILL 2714
Massena, NY 13662	Lot 44 Blk 2	53,000		30,000
	Haskell Tract 2			963.69
	Residence-One Family			
	FRNT 50.00 DPTH 138.00			
	EAST-0358328 NRTH-1797944			
	DEED BOOK 1085 PG-1123			
	FULL MARKET VALUE	53,000		
			TOTAL TAX ---	418.20**
				DATE #1 09/30/15
				AMT DUE 418.20
*****				
9.060-1-10	11 Cornell Ave			9.060-1-10
Condon Thomas	210 1 Family Res		Massena Central Sch	ACCT 1- 31- 4
49 Nightengale Ave	Massena 1 405801	17,500		BILL 2715
Massena, NY 13662	Lot 19 Blk 5	55,000		1,000.06
	Pgr			
	Residence One Family			
	FRNT 50.00 DPTH 165.00			
	EAST-0357545 NRTH-1798849			
	DEED BOOK 2006 PG-16614			
	FULL MARKET VALUE	55,000		
			TOTAL TAX ---	1,000.06**
				DATE #1 09/30/15
				AMT DUE 1,000.06
*****				

STATE OF NEW YORK  
 COUNTY - St Lawrence  
 SCHOOL - Massena 1  
 TOWN - Massena  
 VILLAGE - Massena  
 SWIS - 405801

2 0 1 5 S C H O O L T A X R O L L  
 T A X A B L E SECTION OF THE ROLL - 1  
 OWNERS NAME SEQUENCE  
 UNIFORM PERCENT OF VALUE IS 100.00

PAGE 1111  
 VALUATION DATE-JUL 01, 2014  
 TAXABLE STATUS DATE-MAR 01, 2015

TAX MAP PARCEL NUMBER	PROPERTY LOCATION & CLASS	ASSESSMENT	EXEMPTION CODE-----	SCHOOL
CURRENT OWNERS NAME	SCHOOL DISTRICT	LAND	TAX DESCRIPTION	TAXABLE VALUE
CURRENT OWNERS ADDRESS	PARCEL SIZE/GRID COORD	TOTAL	SPECIAL DISTRICTS	TAX AMOUNT
***** 9.074-8-13 *****				
9.074-8-13	49 Nightengale Ave			ACCT 1- 88- 9
Condon Thomas	210 1 Family Res		Basic Star 41854	BILL 2716
49 Nightengale Ave	Massena 1 405801	23,000	Massena Central Sch	30,000
Massena, NY 13662	Lot 27 Blk 10	91,000		1,654.64
	Prospect Hgts			
	Residence - One Famliy			
	FRNT 70.00 DPTH 141.00			
	BANK8888830			
	EAST-0353439 NRTH-1795312			
	DEED BOOK 2007 PG-17314			
	FULL MARKET VALUE	91,000		
			TOTAL TAX ---	1,109.15**
				DATE #1 09/30/15
				AMT DUE 1,109.15
***** 9.058-4-44 *****				
9.058-4-44	56 George St			ACCT 1- 34- 4
Conger Fred	210 1 Family Res		Basic Star 41854	BILL 2717
Conger Angie	Massena 1 405801	7,700	Massena Central Sch	30,000
56 George St	Residence 1 Family	53,000		963.69
Massena, NY 13662	FRNT 50.00 DPTH 219.00			
	EAST-0353456 NRTH-1798806			
	DEED BOOK 1999 PG-13154			
	FULL MARKET VALUE	53,000		
			TOTAL TAX ---	418.20**
				DATE #1 09/30/15
				AMT DUE 418.20
***** 9.058-4-45 *****				
9.058-4-45	58 George St			ACCT 1- 46- 4
Conger Fred	210 1 Family Res		Massena Central Sch	BILL 2718
56 George St	Massena 1 405801	6,100		781.86
Massena, NY 13662	Res 1 Family W/vet Ex	43,000		
	FRNT 38.00 DPTH 174.00			
	BANK8888869			
	EAST-0353467 NRTH-1798852			
	DEED BOOK 2004 PG-15901			
	FULL MARKET VALUE	43,000		
			TOTAL TAX ---	781.86**
				DATE #1 09/30/15
				AMT DUE 781.86
***** 9.067-4-5 *****				
9.067-4-5	150 E Orvis St			ACCT 1-306- 6
Conklin Randy L	435 Man car wash		Massena Central Sch	BILL 2719
26 Orchard Rd	Massena 1 405801	24,600		909.14
Massena, NY 13662	E ORVIS ST CAR WASH	50,000		
	26 STORAGE BLDGS			
	SELF CAR WASH W/STORAGE			
	FRNT 76.00 DPTH 344.00			
	EAST-0356745 NRTH-1797104			
	DEED BOOK 2013 PG-4556			
	FULL MARKET VALUE	50,000		
			TOTAL TAX ---	909.14**

DATE #1 09/30/15  
AMT DUE 909.14

\*\*\*\*\*

STATE OF NEW YORK  
 COUNTY - St Lawrence  
 SCHOOL - Massena 1  
 TOWN - Massena  
 VILLAGE - Massena  
 SWIS - 405801

2 0 1 5 S C H O O L T A X R O L L  
 T A X A B L E SECTION OF THE ROLL - 1  
 OWNERS NAME SEQUENCE  
 UNIFORM PERCENT OF VALUE IS 100.00

TAX MAP PARCEL NUMBER	PROPERTY LOCATION & CLASS	ASSESSMENT	EXEMPTION CODE-----	SCHOOL
CURRENT OWNERS NAME	SCHOOL DISTRICT	LAND	TAX DESCRIPTION	TAXABLE VALUE
CURRENT OWNERS ADDRESS	PARCEL SIZE/GRID COORD	TOTAL	SPECIAL DISTRICTS	TAX AMOUNT
***** 9.082-2-1.1 *****				
9.082-2-1.1	15 Columbia Rd			ACCT 1-482- 7
Conn Adam D	210 1 Family Res		Basic Star 41854	BILL 2720
Conn Raecell	Massena 1 405801	7,000	Massena Central Sch	30,000
15 Columbia Rd	Lot 113	44,600		810.96
Massena, NY 13662	Buckeye Tr			
	Residence-Corner			
	FRNT 70.00 DPTH 125.00			
	EAST-0353518 NRTH-1793197			
	DEED BOOK 20027 PG-238			
	FULL MARKET VALUE	44,600		
			TOTAL TAX ---	265.47**
				DATE #1 09/30/15
				AMT DUE 265.47
***** 9.042-7-5 *****				
9.042-7-5	239 N Main St			ACCT 1- 23- 3
Conn Freddie	210 1 Family Res		Basic Star 41854	BILL 2721
Conn Diane	Massena 1 405801	6,700	Massena Central Sch	30,000
239 N Main Street	Lot 4 Blk 46	50,000		909.14
Massena, NY 13662	Homecroft Tract			
	FRNT 50.00 DPTH 120.00			
	EAST-0353326 NRTH-1802037			
	DEED BOOK 1078 PG-763			
	FULL MARKET VALUE	50,000		
			TOTAL TAX ---	363.65**
				DATE #1 09/30/15
				AMT DUE 363.65
***** 9.067-5-43 *****				
9.067-5-43	25 Walnut Ave			ACCT 1-466- 5
Connors Martha Jane	210 1 Family Res		Enhanced S 41834	BILL 2722
25 Walnut Ave	Massena 1 405801	19,900	Massena Central Sch	65,300
Massena, NY 13662	Lot 25	70,000		1,272.80
	Clary Tract			
	Residence 1 Family			
	FRNT 80.00 DPTH 167.00			
	EAST-0356472 NRTH-1796481			
	DEED BOOK 2006 PG-248			
	FULL MARKET VALUE	70,000		
			TOTAL TAX ---	167.80**
				DATE #1 09/30/15
				AMT DUE 167.80
*****				

STATE OF NEW YORK  
 COUNTY - St Lawrence  
 SCHOOL - Massena 1  
 TOWN - Massena  
 VILLAGE - Massena  
 SWIS - 405801

2 0 1 5 S C H O O L T A X R O L L  
 T A X A B L E SECTION OF THE ROLL - 1  
 OWNERS NAME SEQUENCE  
 UNIFORM PERCENT OF VALUE IS 100.00

PAGE 1113  
 VALUATION DATE-JUL 01, 2014  
 TAXABLE STATUS DATE-MAR 01, 2015

TAX MAP PARCEL NUMBER	PROPERTY LOCATION & CLASS	ASSESSMENT	EXEMPTION CODE-----	SCHOOL
CURRENT OWNERS NAME	SCHOOL DISTRICT	LAND	TAX DESCRIPTION	TAXABLE VALUE
CURRENT OWNERS ADDRESS	PARCEL SIZE/GRID COORD	TOTAL	SPECIAL DISTRICTS	TAX AMOUNT
*****				
9.066-7-32	24 Nightengale Ave			9.066-7-32
Conto (LU) Barbara	210 1 Family Res		Enhanced S 41834	ACCT 1-417- 6
24 Nightengale Ave	Massena 1 405801	24,500	Massena Central Sch	BILL 2723
Massena, NY 13662	Lot 1 Blk B	111,000		65,300
	Westwood Tract			2,018.30
	Res-One Family			
	FRNT 80.00 DPTH 140.00			
	EAST-0352768 NRTH-1795930			
	DEED BOOK 2010 PG-1016			
	FULL MARKET VALUE	111,000		
			TOTAL TAX ---	913.30**
				DATE #1 09/30/15
				AMT DUE 913.30
*****				
9.068-4-15	24 Burney Ave			9.068-4-15
Conto Scott A	210 1 Family Res		Basic Star 41854	ACCT 1- 98- 2
Conto Melissa M	Massena 1 405801	5,400	Massena Central Sch	BILL 2724
24 Burney Ave	Lot 6 Blk 11	45,000		30,000
Massena, NY 13662	Stearns Tract			818.23
	Residence-One Family			
	FRNT 50.00 DPTH 140.00			
	BANK8888870			
	EAST-0358852 NRTH-1797164			
	DEED BOOK 2008 PG-7633			
	FULL MARKET VALUE	45,000		
			TOTAL TAX ---	272.74**
				DATE #1 09/30/15
				AMT DUE 272.74
*****				
9.075-3-9	44 Grove St			9.075-3-9
Converse Kay A	210 1 Family Res		Enhanced S 41834	ACCT 1-270- 6
44 Grove St	Massena 1 405801	18,800	Massena Central Sch	BILL 2725
Massena, NY 13662	Part Lots 1 & 2	92,000		65,300
	Maple View Tract			1,672.82
	Res- 1 Family W.vets Ex			
	FRNT 75.00 DPTH 140.00			
	EAST-0356111 NRTH-1795600			
	DEED BOOK 2005 PG-12710			
	FULL MARKET VALUE	92,000		
			TOTAL TAX ---	567.82**
				DATE #1 09/30/15
				AMT DUE 567.82
*****				

STATE OF NEW YORK  
 COUNTY - St Lawrence  
 SCHOOL - Massena 1  
 TOWN - Massena  
 VILLAGE - Massena  
 SWIS - 405801

2 0 1 5 S C H O O L T A X R O L L  
 T A X A B L E SECTION OF THE ROLL - 1  
 OWNERS NAME SEQUENCE  
 UNIFORM PERCENT OF VALUE IS 100.00

TAX MAP PARCEL NUMBER	PROPERTY LOCATION & CLASS	ASSESSMENT	EXEMPTION CODE-----	SCHOOL
CURRENT OWNERS NAME	SCHOOL DISTRICT	LAND	TAX DESCRIPTION	TAXABLE VALUE
CURRENT OWNERS ADDRESS	PARCEL SIZE/GRID COORD	TOTAL	SPECIAL DISTRICTS	TAX AMOUNT
***** 10.069-2-17 *****				
10.069-2-17	237 E Hatfield St			ACCT 1-415- 6
Converse Kevin M	210 1 Family Res - WTRFNT		Basic Star 41854	BILL 2726
237 E Hatfield Street	Massena 1 405801	49,000	Massena Central Sch	30,000
Massena, NY 13662	Lot 11 Blk 499	78,000		1,418.26
	Bourdon Tr			
	Residence One Family			
	FRNT 100.00 DPTH 280.00			
	EAST-0362916 NRTH-1794435			
	DEED BOOK 2000 PG-14336			
	FULL MARKET VALUE	78,000		
			TOTAL TAX ---	872.77**
				DATE #1 09/30/15
				AMT DUE 872.77
***** 9.050-8-19 *****				
9.050-8-19	70 Martin St			ACCT 1-578- 7
Converse Michael D	210 1 Family Res		Basic Star 41854	BILL 2727
Converse Michelle L	Massena 1 405801	7,500	Massena Central Sch	30,000
70 Martin St	Residence-One Family	54,000		981.88
Massena, NY 13662	FRNT 50.00 DPTH 220.00			
	BANK8888869			
	EAST-0352579 NRTH-1800411			
	DEED BOOK 2007 PG-6243			
	FULL MARKET VALUE	54,000		
			TOTAL TAX ---	436.39**
				DATE #1 09/30/15
				AMT DUE 436.39
***** 9.042-7-6 *****				
9.042-7-6	241 N Main St			ACCT 1- 5- 9
Convertini Anthony J	210 1 Family Res		Basic Star 41854	BILL 2728
Convertini Nanette R	Massena 1 405801	6,700	Massena Central Sch	30,000
241 N Main St	Lot 5 Blk 46	46,000		836.41
Massena, NY 13662	Homecroft Tract			
	FRNT 50.00 DPTH 120.00			
	BANK8888869			
	EAST-0353309 NRTH-1802083			
	DEED BOOK 2009 PG-14241			
	FULL MARKET VALUE	46,000		
			TOTAL TAX ---	290.92**
				DATE #1 09/30/15
				AMT DUE 290.92

\*\*\*\*\*



STATE OF NEW YORK  
 COUNTY - St Lawrence  
 SCHOOL - Massena 1  
 TOWN - Massena  
 VILLAGE - Massena  
 SWIS - 405801

2 0 1 5 S C H O O L T A X R O L L  
 T A X A B L E SECTION OF THE ROLL - 1  
 OWNERS NAME SEQUENCE  
 UNIFORM PERCENT OF VALUE IS 100.00

TAX MAP PARCEL NUMBER	PROPERTY LOCATION & CLASS	ASSESSMENT	EXEMPTION CODE-----	SCHOOL
CURRENT OWNERS NAME	SCHOOL DISTRICT	LAND	TAX DESCRIPTION	TAXABLE VALUE
CURRENT OWNERS ADDRESS	PARCEL SIZE/GRID COORD	TOTAL	SPECIAL DISTRICTS	TAX AMOUNT
***** 9.042-5-4 *****				
9.042-5-4	7 Garfield Ave			ACCT 1-110- 7 BILL 2729
Convertini Harry	210 1 Family Res		Enhanced S 41834	65,000
Convertini Nancy	Massena 1 405801	8,900	Massena Central Sch	1,181.89
7 Garfield Ave	Lot 12 Blk 47	65,000		
Massena, NY 13662	Homecroft Tract			
	FRNT 70.00 DPTH 139.00			
	EAST-0353811 NRTH-1802354			
	DEED BOOK 873 PG-00176			
	FULL MARKET VALUE	65,000		
			TOTAL TAX ---	76.89**
			DATE #1	09/30/15
			AMT DUE	76.89
***** 9.066-7-12 *****				
9.066-7-12	23 Clarkson Ave			ACCT 1- 18- 9 BILL 2730
Cook Frederick	210 1 Family Res		Enhanced S 41834	65,300
Cook Charlotte	Massena 1 405801	21,900	Massena Central Sch	1,418.26
23 Clarkson Ave	Lot 13 Blk A	78,000		
Massena, NY 13662	Westwood Tr			
	1 Fam Res			
	FRNT 65.00 DPTH 140.00			
	EAST-0352545 NRTH-1796025			
	DEED BOOK 1079 PG-699			
	FULL MARKET VALUE	78,000		
			TOTAL TAX ---	313.26**
			DATE #1	09/30/15
			AMT DUE	313.26
***** 9.058-4-32 *****				
9.058-4-32	9 George St			ACCT 1-111- 4 BILL 2731
Cook Gary (LU)	314 Rural vac<10 - WTRFNT		Massena Central Sch	252.74
Cook Bonnie (LU)	Massena 1 405801	13,900		
9 George St	FRNT 150.00 DPTH 210.00	13,900		
Massena, NY 13662	EAST-0353829 NRTH-1798049			
	DEED BOOK 876 PG-00487			
	FULL MARKET VALUE	13,900		
			TOTAL TAX ---	252.74**
			DATE #1	09/30/15
			AMT DUE	252.74
***** 9.058-4-31 *****				
9.058-4-31	11 George St			ACCT 1-111- 5 BILL 2732
Cook Gary (LU) L	210 1 Family Res		Enhanced S 41834	64,000
Cook Bonnie (LU) B	Massena 1 405801	8,700	Massena Central Sch	1,163.70
9 George St	Residence 1 Family	64,000		
Massena, NY 13662	FRNT 78.00 DPTH 210.00			
	EAST-0353817 NRTH-1798161			
	DEED BOOK 2005 PG-13888			
	FULL MARKET VALUE	64,000		
			TOTAL TAX ---	58.70**
			DATE #1	09/30/15
			AMT DUE	58.70

\*\*\*\*\*

STATE OF NEW YORK  
 COUNTY - St Lawrence  
 SCHOOL - Massena 1  
 TOWN - Massena  
 VILLAGE - Massena  
 SWIS - 405801

2 0 1 5 S C H O O L T A X R O L L  
 T A X A B L E SECTION OF THE ROLL - 1  
 OWNERS NAME SEQUENCE  
 UNIFORM PERCENT OF VALUE IS 100.00

PAGE 1116  
 VALUATION DATE-JUL 01, 2014  
 TAXABLE STATUS DATE-MAR 01, 2015

TAX MAP PARCEL NUMBER	PROPERTY LOCATION & CLASS	ASSESSMENT	EXEMPTION CODE-----	SCHOOL
CURRENT OWNERS NAME	SCHOOL DISTRICT	LAND	TAX DESCRIPTION	TAXABLE VALUE
CURRENT OWNERS ADDRESS	PARCEL SIZE/GRID COORD	TOTAL	SPECIAL DISTRICTS	TAX AMOUNT
*****				
9.060-5-20	6 Woodlawn Ave			9.060-5-20
Cook Gerald R	210 1 Family Res		Basic Star 41854	ACCT 1-272- 8
6 Woodlawn Ave	Massena 1 405801	5,100	Massena Central Sch	BILL 2733
Massena, NY 13662	Lot 19,Blk 1	48,000		30,000
	Pgr			872.78
	Res Land Con Sale			
	FRNT 43.00 DPTH 140.00			
	EAST-0358410 NRTH-1799617			
	DEED BOOK 2006 PG-1985			
	FULL MARKET VALUE	48,000		
			TOTAL TAX ---	327.29**
				DATE #1 09/30/15
				AMT DUE 327.29
*****				
9.068-13-10	38 Talcott St			9.068-13-10
Cook James	210 1 Family Res		Massena Central Sch	ACCT 1-315- 6
38 Talcott St	Massena 1 405801	7,500		BILL 2734
Massena, NY 13662	Lot 27 & Half Lot 28	47,000		854.60
	Oakmont Tract			
	Residence-One Family			
	FRNT 75.00 DPTH 140.00			
	EAST-0358447 NRTH-1796514			
	DEED BOOK 2004 PG-6068			
	FULL MARKET VALUE	47,000		
			TOTAL TAX ---	854.60**
				DATE #1 09/30/15
				AMT DUE 854.60
*****				
9.050-8-5	44 Orchard Rd			9.050-8-5
Cook Karen A	210 1 Family Res		Basic Star 41854	ACCT 1-293- 2
44 Orchard Rd	Massena 1 405801	9,500	Massena Central Sch	BILL 2735
Massena, NY 13662	Lot 3 Blk 730B	88,000		30,000
	Orchard Heights			1,600.09
	Residence-One Family			
	FRNT 50.00 DPTH 115.00			
	EAST-0352394 NRTH-1800711			
	DEED BOOK 1063 PG-1051			
	FULL MARKET VALUE	88,000		
			TOTAL TAX ---	1,054.60**
				DATE #1 09/30/15
				AMT DUE 1,054.60
*****				

STATE OF NEW YORK  
 COUNTY - St Lawrence  
 SCHOOL - Massena 1  
 TOWN - Massena  
 VILLAGE - Massena  
 SWIS - 405801

2 0 1 5 S C H O O L T A X R O L L  
 T A X A B L E SECTION OF THE ROLL - 1  
 OWNERS NAME SEQUENCE  
 UNIFORM PERCENT OF VALUE IS 100.00

PAGE 1117  
 VALUATION DATE-JUL 01, 2014  
 TAXABLE STATUS DATE-MAR 01, 2015

TAX MAP PARCEL NUMBER	PROPERTY LOCATION & CLASS	ASSESSMENT	EXEMPTION CODE-----	SCHOOL
CURRENT OWNERS NAME	SCHOOL DISTRICT	LAND	TAX DESCRIPTION	TAXABLE VALUE
CURRENT OWNERS ADDRESS	PARCEL SIZE/GRID COORD	TOTAL	SPECIAL DISTRICTS	TAX AMOUNT
*****				9.050-1-26 *****
9.050-1-26	Off Orchard Rd			BILL 2736
Cook Roderick A	311 Res vac land		Massena Central Sch	45.46
Cook Karen A	Massena 1 405801	2,500		
44 Orchard Rd	WCT Survey	2,500		
Massena, NY 13662	0.06A(D)			
	FRNT 50.00 DPTH 50.00			
	EAST-0352362 NRTH-1800777			
	DEED BOOK 2009 PG-3837			
	FULL MARKET VALUE	2,500		
TOTAL TAX ---				45.46**
				DATE #1 09/30/15
				AMT DUE 45.46
*****				16.026-6-1 *****
16.026-6-1	96 Cook St			ACCT 1-202- 1. 3 BILL 2737
Cook Sanford T	210 1 Family Res - WTRFNT		Basic Star 41854	30,000
PO Box 5042	Massena 1 405801	19,600	Massena Central Sch	1,540.09
Massena, NY 13662	Lot 10	84,700		
	Cook St Subdivision			
	Residence One Family			
	FRNT 95.00 DPTH 200.00			
	BANK8888869			
	EAST-0354278 NRTH-1791078			
	DEED BOOK 1081 PG-139			
	FULL MARKET VALUE	84,700		
TOTAL TAX ---				994.60**
				DATE #1 09/30/15
				AMT DUE 994.60
*****				10.069-2-23 *****
10.069-2-23	255 E Hatfield St			ACCT 1-215- 2 BILL 2738
Cooke Thomas	210 1 Family Res		Basic Star 41854	30,000
Cooke Deborah	Massena 1 405801	34,300	Massena Central Sch	1,000.06
255 E Hatfield St	Lot 4 Blk 499	55,000		
Massena, NY 13662	Bourdon Tract			
	89'RFx161x82x138			
	FRNT 89.00 DPTH 150.00			
	EAST-0363443 NRTH-1794609			
	DEED BOOK 2001 PG-12447			
	FULL MARKET VALUE	55,000		
TOTAL TAX ---				454.57**
				DATE #1 09/30/15
				AMT DUE 454.57
*****				*****

STATE OF NEW YORK  
 COUNTY - St Lawrence  
 SCHOOL - Massena 1  
 TOWN - Massena  
 VILLAGE - Massena  
 SWIS - 405801

2 0 1 5 S C H O O L T A X R O L L  
 T A X A B L E SECTION OF THE ROLL - 1  
 OWNERS NAME SEQUENCE  
 UNIFORM PERCENT OF VALUE IS 100.00

PAGE 1118  
 VALUATION DATE-JUL 01, 2014  
 TAXABLE STATUS DATE-MAR 01, 2015

TAX MAP PARCEL NUMBER	PROPERTY LOCATION & CLASS	ASSESSMENT	EXEMPTION CODE-----	SCHOOL
CURRENT OWNERS NAME	SCHOOL DISTRICT	LAND	TAX DESCRIPTION	TAXABLE VALUE
CURRENT OWNERS ADDRESS	PARCEL SIZE/GRID COORD	TOTAL	SPECIAL DISTRICTS	TAX AMOUNT
***** 9.074-3-15 *****				
9.074-3-15	44 Churchill Ave			ACCT 1-243- 6
Cooney Rona	210 1 Family Res		Massena Central Sch	105,000
396 Porter Lynch Rd	Massena 1 405801	24,900		
Norwood, NY 13668	Pt Lots 8 & 9 Blk K	105,000		
	Westwood Tract			
	Residence-One Family			
	FRNT 78.00 DPTH 148.00			
	BANK8888869			
	EAST-0351964 NRTH-1794717			
	DEED BOOK 2014 PG-1590			
	FULL MARKET VALUE	105,000		
			TOTAL TAX ---	1,909.20**
				DATE #1 09/30/15
				AMT DUE 1,909.20
***** 9.051-3-6 *****				
9.051-3-6	97 Liberty Ave			ACCT 1-461- 5
Cooper Harry J Sr.	210 1 Family Res		Basic Star 41854	
97 Liberty Ave	Massena 1 405801	5,000	Massena Central Sch	36,000
Massena, NY 13662	Lot 12	36,000		
	Blk 23 Pgr			
	1 Fam Res			
	FRNT 40.00 DPTH 147.00			
	EAST-0356372 NRTH-1800965			
	DEED BOOK 2013 PG-17207			
	FULL MARKET VALUE	36,000		
			TOTAL TAX ---	109.09**
				DATE #1 09/30/15
				AMT DUE 109.09
***** 9.067-6-35 *****				
9.067-6-35	26 Laurel Ave			ACCT 1- 72- 9
Cope Richard W	210 1 Family Res		Basic Star 41854	
Cope Lori J	Massena 1 405801	14,200	Massena Central Sch	56,000
26 Laurel Ave	Lot 10	56,000		
Massena, NY 13662	Clary Tract			
	Residence 1 Family			
	FRNT 50.00 DPTH 107.00			
	EAST-0356129 NRTH-1796615			
	DEED BOOK 1049 PG-00653			
	FULL MARKET VALUE	56,000		
			TOTAL TAX ---	472.75**
				DATE #1 09/30/15
				AMT DUE 472.75
*****				

STATE OF NEW YORK  
 COUNTY - St Lawrence  
 SCHOOL - Massena 1  
 TOWN - Massena  
 VILLAGE - Massena  
 SWIS - 405801

2 0 1 5 S C H O O L T A X R O L L  
 T A X A B L E SECTION OF THE ROLL - 1  
 OWNERS NAME SEQUENCE  
 UNIFORM PERCENT OF VALUE IS 100.00

PAGE 1119  
 VALUATION DATE-JUL 01, 2014  
 TAXABLE STATUS DATE-MAR 01, 2015

TAX MAP PARCEL NUMBER	PROPERTY LOCATION & CLASS	ASSESSMENT	EXEMPTION CODE-----	SCHOOL
CURRENT OWNERS NAME	SCHOOL DISTRICT	LAND	TAX DESCRIPTION	TAXABLE VALUE
CURRENT OWNERS ADDRESS	PARCEL SIZE/GRID COORD	TOTAL	SPECIAL DISTRICTS	TAX AMOUNT
***** 9.082-3-9 *****				
9.082-3-9	29 Middlebury Ave			ACCT 1-149- 2 BILL 2742
Corbine Elizabeth A	210 1 Family Res		Basic Star 41854	30,000
29 Middlebury Ave	Massena 1 405801	6,800	Massena Central Sch	60,000
Massena, NY 13662	Lot No 77	60,000		
	Buckeye Tract			
	Res One Family			
	FRNT 65.00 DPTH 125.00			
	BANK8888830			
	EAST-0353955 NRTH-1793095			
	DEED BOOK 2010 PG-104			
	FULL MARKET VALUE	60,000		
			TOTAL TAX ---	545.48**
				DATE #1 09/30/15
				AMT DUE 545.48
***** 9.066-1-41 *****				
9.066-1-41	15 Riverside Pkwy			ACCT 1-125- 5. 2 BILL 2743
Corcoran John	210 1 Family Res		Basic Star 41854	30,000
Corcoran Christine	Massena 1 405801	29,500	Massena Central Sch	179,000
15 Riverside Pkwy	Lot 7 Blk A	179,000		
Massena, NY 13662	Forst Hills Sub Div			
	Residence 1 Fam W/pool			
	FRNT 86.00 DPTH 202.00			
	EAST-0352579 NRTH-1797669			
	DEED BOOK 2000 PG-10724			
	FULL MARKET VALUE	179,000		
			TOTAL TAX ---	2,709.24**
				DATE #1 09/30/15
				AMT DUE 2,709.24
***** 9.050-7-21.2 *****				
9.050-7-21.2	11 Kathleen St			ACCT 1-365- 4. 2 BILL 2744
Corcoran Michael	210 1 Family Res		Basic Star 41854	30,000
Corcoran Rachael	Massena 1 405801	13,100	Massena Central Sch	79,000
11 Kathleen St	Lot 5, Blk 747	79,000		
Massena, NY 13662	Northview Tract			
	Res-One Family			
	FRNT 75.00 DPTH 150.00			
	EAST-0353145 NRTH-1801264			
	DEED BOOK 930 PG-01039			
	FULL MARKET VALUE	79,000		
			TOTAL TAX ---	890.96**
				DATE #1 09/30/15
				AMT DUE 890.96
*****				

STATE OF NEW YORK  
 COUNTY - St Lawrence  
 SCHOOL - Massena 1  
 TOWN - Massena  
 VILLAGE - Massena  
 SWIS - 405801

2 0 1 5 S C H O O L T A X R O L L  
 T A X A B L E SECTION OF THE ROLL - 1  
 OWNERS NAME SEQUENCE  
 UNIFORM PERCENT OF VALUE IS 100.00

TAX MAP PARCEL NUMBER	PROPERTY LOCATION & CLASS	ASSESSMENT	EXEMPTION CODE-----	SCHOOL
CURRENT OWNERS NAME	SCHOOL DISTRICT	LAND	TAX DESCRIPTION	TAXABLE VALUE
CURRENT OWNERS ADDRESS	PARCEL SIZE/GRID COORD	TOTAL	SPECIAL DISTRICTS	TAX AMOUNT
*****				
9.051-6-6	10 Pleasant St			9.051-6-6 *****
Cordwell Joseph	210 1 Family Res		Enhanced S 41834	ACCT 1-167- 4 BILL 2745
Cordwell Sylvia	Massena 1 405801	7,400	Massena Central Sch	58,000 1,054.61
10 Pleasant St	Lot 28	58,000		
Massena, NY 13662	Blk Ober Tract			
	Res-One Family			
	FRNT 50.00 DPTH 199.00			
	EAST-0355169 NRTH-1800192			
	DEED BOOK 988 PG-00007			
	FULL MARKET VALUE	58,000		
			TOTAL TAX ---	0.00**
*****				
10.053-3-3	25 Williams St			10.053-3-3 *****
Cordwell Shawn M	210 1 Family Res		Basic Star 41854	ACCT 1-113- 1 BILL 2746
25 Williams St	Massena 1 405801	12,500	Massena Central Sch	68,000 1,236.44
Massena, NY 13662	Lot 22 Blk 5	68,000		
	Southern Dev			
	Residence One Family			
	FRNT 54.00 DPTH 200.00			
	BANK8888869			
	EAST-0360537 NRTH-1798698			
	DEED BOOK 2007 PG-13744			
	FULL MARKET VALUE	68,000		
			TOTAL TAX ---	690.95**
			DATE #1	09/30/15
			AMT DUE	690.95
*****				
9.051-9-10	38 Ames St			9.051-9-10 *****
Corey Toban Lee	210 1 Family Res		Massena Central Sch	ACCT 1-327- 8 BILL 2747
24 Butler Ave	Massena 1 405801	5,600		70,000 1,272.80
Massena, NY 13662	Lot 6	70,000		
	Bondstow Tract			
	Res 1 Fam W/ Det Gar			
	FRNT 65.00 DPTH 120.00			
	EAST-0354949 NRTH-1801078			
	DEED BOOK 1998 PG-2376			
	FULL MARKET VALUE	70,000		
			TOTAL TAX ---	1,272.80**
			DATE #1	09/30/15
			AMT DUE	1,272.80
*****				

STATE OF NEW YORK  
 COUNTY - St Lawrence  
 SCHOOL - Massena 1  
 TOWN - Massena  
 VILLAGE - Massena  
 SWIS - 405801

2 0 1 5 S C H O O L T A X R O L L  
 T A X A B L E SECTION OF THE ROLL - 1  
 OWNERS NAME SEQUENCE  
 UNIFORM PERCENT OF VALUE IS 100.00

PAGE 1121  
 VALUATION DATE-JUL 01, 2014  
 TAXABLE STATUS DATE-MAR 01, 2015

TAX MAP PARCEL NUMBER	PROPERTY LOCATION & CLASS	ASSESSMENT	EXEMPTION CODE-----	SCHOOL
CURRENT OWNERS NAME	SCHOOL DISTRICT	LAND	TAX DESCRIPTION	TAXABLE VALUE
CURRENT OWNERS ADDRESS	PARCEL SIZE/GRID COORD	TOTAL	SPECIAL DISTRICTS	TAX AMOUNT
***** 9.066-9-24.1 *****				
9.066-9-24.1	7 N Clarkson Ave			ACCT 1-626-24
Corlett Craig K	210 1 Family Res		Massena Central Sch	162,000
Corlett Jill C	Massena 1 405801	29,900		
1130 Lumsden Trace Cir	Lot 15, 16/P Blk C	162,000		
Valrico, FL 33594	Forest Hills Sub Map 2			
	Residence One Family			
	FRNT 110.00 DPTH 176.00			
	EAST-0352005 NRTH-1796888			
	DEED BOOK 2008 PG-17371			
	FULL MARKET VALUE	162,000		
TOTAL TAX ---				2,945.63**
				DATE #1 09/30/15
				AMT DUE 2,945.63
***** 9.042-2-26 *****				
9.042-2-26	3 Lincoln Dr			ACCT 1-280- 2
Cornell Stephanie C	210 1 Family Res		Basic Star 41854	
3 Lincoln Dr	Massena 1 405801	7,100	Massena Central Sch	56,000
Massena, NY 13662	Lot 11 Blk 49	56,000		
	Homecroft Tr			
	FRNT 70.00 DPTH 120.00			
	EAST-0353322 NRTH-1802402			
	DEED BOOK 1005 PG-00328			
	FULL MARKET VALUE	56,000		
TOTAL TAX ---				472.75**
				DATE #1 09/30/15
				AMT DUE 472.75
***** 9.067-13-12 *****				
9.067-13-12	35 Parker Ave			ACCT 1-113- 9
Cornell Wallace	220 2 Family Res		Massena Central Sch	43,000
Cornell Janice	Massena 1 405801	5,900		
PO Box 639	Lot 13	43,000		
Massena, NY 13662	Revier Tract			
	FRNT 40.00 DPTH 145.00			
	EAST-0357477 NRTH-1796589			
	DEED BOOK 2008 PG-16638			
	FULL MARKET VALUE	43,000		
TOTAL TAX ---				781.86**
				DATE #1 09/30/15
				AMT DUE 781.86
***** 9.067-3-13.1 *****				
9.067-3-13.1	141 Water St			ACCT 1-359- 2
Cornell's Dry Cleaning	484 1 use sm bld		Massena Central Sch	221,200
PO Box 639	Massena 1 405801	37,000		
Massena, NY 13662	Water Street	221,200		
	Cornell,s Laundry Plant			
	FRNT 260.00 DPTH			
	ACRES 1.00			
	EAST-0356044 NRTH-1797293			
	DEED BOOK 438 PG-00109			
	FULL MARKET VALUE	221,200		
TOTAL TAX ---				4,022.05**

DATE #1 09/30/15  
AMT DUE 4,022.05

\*\*\*\*\*



STATE OF NEW YORK  
 COUNTY - St Lawrence  
 SCHOOL - Massena 1  
 TOWN - Massena  
 VILLAGE - Massena  
 SWIS - 405801

2 0 1 5 S C H O O L T A X R O L L  
 T A X A B L E SECTION OF THE ROLL - 1  
 OWNERS NAME SEQUENCE  
 UNIFORM PERCENT OF VALUE IS 100.00

PAGE 1122  
 VALUATION DATE-JUL 01, 2014  
 TAXABLE STATUS DATE-MAR 01, 2015

TAX MAP PARCEL NUMBER	PROPERTY LOCATION & CLASS	ASSESSMENT	EXEMPTION CODE-----	SCHOOL
CURRENT OWNERS NAME	SCHOOL DISTRICT	LAND	TAX DESCRIPTION	TAXABLE VALUE
CURRENT OWNERS ADDRESS	PARCEL SIZE/GRID COORD	TOTAL	SPECIAL DISTRICTS	TAX AMOUNT
***** 9.067-3-18 *****				
9.067-3-18	153 Water St			ACCT 1- 91- 8
Cornell's Dry Cleaning	311 Res vac land		Massena Central Sch	78.19
PO Box 639	Massena 1 405801	4,300		
Massena, NY 13662	Vacant Lot	4,300		
	FRNT 87.00 DPTH 90.00			
	EAST-0356239 NRTH-1797150			
	DEED BOOK 2012 PG-12795			
	FULL MARKET VALUE	4,300		
TOTAL TAX ---				78.19**
				DATE #1 09/30/15
				AMT DUE 78.19
***** 9.067-5-13 *****				
9.067-5-13	7 Douglas Rd			ACCT 1-442- 7
Cornett Carole & etal	210 1 Family Res		Massena Central Sch	745.50
% Pauline Mailhot	Massena 1 405801	14,200		
25 Grassmere Ave	Res 1 Fam	41,000		
Massena, NY 13662	FRNT 50.00 DPTH 107.00			
	EAST-0356812 NRTH-1796630			
	DEED BOOK 2002 PG-13564			
	FULL MARKET VALUE	41,000		
TOTAL TAX ---				745.50**
				DATE #1 09/30/15
				AMT DUE 745.50
***** 9.074-5-20 *****				
9.074-5-20	45 Windsor Rd			ACCT 1-114-1
Cornish Janet	210 1 Family Res		Enhanced S 41834	65,300
45 Windsor Rd	Massena 1 405801	24,000	Massena Central Sch	1,763.74
Massena, NY 13662	Lot 23 Blk F	97,000		
	Westwood Tract			
	Residence-One Family			
	FRNT 78.00 DPTH 135.00			
	EAST-0352446 NRTH-1794969			
	DEED BOOK 700 PG-00162			
	FULL MARKET VALUE	97,000		
TOTAL TAX ---				658.74**
				DATE #1 09/30/15
				AMT DUE 658.74
***** 9.074-5-21 *****				
9.074-5-21	43 Windsor Rd			ACCT 1-114-2
Cornish Janet	311 Res vac land		Massena Central Sch	436.39
45 Windsor Rd	Massena 1 405801	24,000		
Massena, NY 13662	Lot 22 Blk F	24,000		
	Westwood Tract			
	Vacant Lot			
	FRNT 78.00 DPTH 135.00			
	EAST-0352400 NRTH-1795034			
	DEED BOOK 842 PG-00009			
	FULL MARKET VALUE	24,000		
TOTAL TAX ---				436.39**
				DATE #1 09/30/15
				AMT DUE 436.39

\*\*\*\*\*

STATE OF NEW YORK  
 COUNTY - St Lawrence  
 SCHOOL - Massena 1  
 TOWN - Massena  
 VILLAGE - Massena  
 SWIS - 405801

2 0 1 5 S C H O O L T A X R O L L  
 T A X A B L E SECTION OF THE ROLL - 1  
 OWNERS NAME SEQUENCE  
 UNIFORM PERCENT OF VALUE IS 100.00

PAGE 1123  
 VALUATION DATE-JUL 01, 2014  
 TAXABLE STATUS DATE-MAR 01, 2015

TAX MAP PARCEL NUMBER	PROPERTY LOCATION & CLASS	ASSESSMENT	EXEMPTION CODE-----	SCHOOL
CURRENT OWNERS NAME	SCHOOL DISTRICT	LAND	TAX DESCRIPTION	TAXABLE VALUE
CURRENT OWNERS ADDRESS	PARCEL SIZE/GRID COORD	TOTAL	SPECIAL DISTRICTS	TAX AMOUNT
***** 9.068-7-19 *****				
9.068-7-19	18 King St			ACCT 1-481- 6
Corrigeux Grace K	210 1 Family Res		Basic Star 41854	BILL 2756
18 King St	Massena 1 405801	6,300	Massena Central Sch	30,000
Massena, NY 13662	Lot 6 Blk 105	65,000		1,181.89
	Tyo Tract			
	Residence-One Family			
	FRNT 50.00 DPTH 130.00			
	EAST-0359816 NRTH-1797612			
	DEED BOOK 2014 PG-3990			
	FULL MARKET VALUE	65,000		
			TOTAL TAX ---	636.40**
				DATE #1 09/30/15
				AMT DUE 636.40
***** 9.050-5-37 *****				
9.050-5-37	15 Martin St			ACCT 1-114- 5
Cortese Anthony	210 1 Family Res		Enhanced S 41834	BILL 2757
Cortese Janice	Massena 1 405801	7,600	Massena Central Sch	58,000
15 Martin St	Lot 19	58,000		1,054.61
Massena, NY 13662	Bridges Tract			
	FRNT 54.00 DPTH 198.00			
	EAST-0353526 NRTH-1800586			
	DEED BOOK 852 PG-00511			
	FULL MARKET VALUE	58,000		
			TOTAL TAX ---	0.00**
***** 10.069-1-24 *****				
10.069-1-24	194 E Hatfield St			ACCT 1-115- 1
Coto Ralph (LU)	210 1 Family Res		Enhanced S 41834	BILL 2758
Coto Mary (LU)	Massena 1 405801	12,100	Massena Central Sch	65,300
Alfred Coto	Lot 5 Blk 493	93,000		1,691.01
347 Ivy Dr	Domingos Tract			
Gibsonia, PA 15044	FRNT 80.00 DPTH 121.00			
	EAST-0361155 NRTH-1794165			
	DEED BOOK 1074 PG-115			
	FULL MARKET VALUE	93,000		
			TOTAL TAX ---	586.01**
				DATE #1 09/30/15
				AMT DUE 586.01
***** 9.067-13-3 *****				
9.067-13-3	202 E Orvis St			ACCT 1-377- 5
Coughlin Kathy	483 Converted Re		Massena Central Sch	BILL 2759
202 E Orvis Street	Massena 1 405801	23,300		545.49
Massena, NY 13662	Residence-Life Use	30,000		
	FRNT 72.00 DPTH 200.00			
	EAST-0357491 NRTH-1797408			
	DEED BOOK 1078 PG-792			
	FULL MARKET VALUE	30,000		
			TOTAL TAX ---	545.49**
				DATE #1 09/30/15
				AMT DUE 545.49

\*\*\*\*\*

STATE OF NEW YORK  
 COUNTY - St Lawrence  
 SCHOOL - Massena 1  
 TOWN - Massena  
 VILLAGE - Massena  
 SWIS - 405801

2 0 1 5 S C H O O L T A X R O L L  
 T A X A B L E SECTION OF THE ROLL - 1  
 OWNERS NAME SEQUENCE  
 UNIFORM PERCENT OF VALUE IS 100.00

PAGE 1124  
 VALUATION DATE-JUL 01, 2014  
 TAXABLE STATUS DATE-MAR 01, 2015

TAX MAP PARCEL NUMBER	PROPERTY LOCATION & CLASS	ASSESSMENT	EXEMPTION CODE-----	SCHOOL
CURRENT OWNERS NAME	SCHOOL DISTRICT	LAND	TAX DESCRIPTION	TAXABLE VALUE
CURRENT OWNERS ADDRESS	PARCEL SIZE/GRID COORD	TOTAL	SPECIAL DISTRICTS	TAX AMOUNT
***** 9.051-11-21 *****				
9.051-11-21	33 Belmont St			ACCT 1- 62- 8 BILL 2760
Countryman Thomas J	210 1 Family Res		Basic Star 41854	30,000
Countryman Suzanne M	Massena 1 405801	6,200	Massena Central Sch	47,000 854.60
33 Belmont St	Lot 5 Blk 35	47,000		
Massena, NY 13662	P.g.r			
	Residence-One Family			
	FRNT 50.00 DPTH 125.00			
	BANK8888111			
	EAST-0354942 NRTH-1801631			
	DEED BOOK 2005 PG-19083			
	FULL MARKET VALUE	47,000		
			TOTAL TAX ---	309.11**
				DATE #1 09/30/15
				AMT DUE 309.11
***** 9.068-5-16 *****				
9.068-5-16	9 Burney Ave			ACCT 1-215- 5 BILL 2761
Coupal Investors Inc.	311 Res vac land		Massena Central Sch	5,400 98.19
13 Wellington Dr	Massena 1 405801	5,400		
Massena, NY 13662	Lot 9 Blk 12	5,400		
	Stearns Tract 2			
	Residence-One Family			
	FRNT 50.00 DPTH 140.00			
	EAST-0358809 NRTH-1797655			
	DEED BOOK 2013 PG-14869			
	FULL MARKET VALUE	5,400		
			TOTAL TAX ---	98.19**
				DATE #1 09/30/15
				AMT DUE 98.19
***** 9.068-2-30 *****				
9.068-2-30	1 River St			ACCT 1- 49- 7 BILL 2762
Coupal Investors, Inc.	300 Vacant Land		Massena Central Sch	5,400 98.19
13 Wellington Dr	Massena 1 405801	5,400		
Massena, NY 13662	S Half Lots 10 & 11	5,400		
	R.v.t.			
	Residence-One Family			
	FRNT 43.00 DPTH 110.00			
	EAST-0358072 NRTH-1797753			
	DEED BOOK 2011 PG-11443			
	FULL MARKET VALUE	5,400		
			TOTAL TAX ---	98.19**
				DATE #1 09/30/15
				AMT DUE 98.19
*****				

STATE OF NEW YORK  
 COUNTY - St Lawrence  
 SCHOOL - Massena 1  
 TOWN - Massena  
 VILLAGE - Massena  
 SWIS - 405801

2 0 1 5 S C H O O L T A X R O L L  
 T A X A B L E SECTION OF THE ROLL - 1  
 OWNERS NAME SEQUENCE  
 UNIFORM PERCENT OF VALUE IS 100.00

PAGE 1125  
 VALUATION DATE-JUL 01, 2014  
 TAXABLE STATUS DATE-MAR 01, 2015

TAX MAP PARCEL NUMBER	PROPERTY LOCATION & CLASS	ASSESSMENT	EXEMPTION CODE-----	SCHOOL
CURRENT OWNERS NAME	SCHOOL DISTRICT	LAND	TAX DESCRIPTION	TAXABLE VALUE
CURRENT OWNERS ADDRESS	PARCEL SIZE/GRID COORD	TOTAL	SPECIAL DISTRICTS	TAX AMOUNT
***** 9.058-6-3 *****				
9.058-6-3	40 Maple St			ACCT 1-245- 4
Coupal Investors, LLC	433 Auto body		Massena Central Sch	60,000
13 Wellington Dr	Massena 1 405801	25,900		
Massena, NY 13662	Auto Related Sales	60,000		
	FRNT 79.50 DPTH 186.00			
	EAST-0354116 NRTH-1799187			
	DEED BOOK 2013 PG-17482			
	FULL MARKET VALUE	60,000		
TOTAL TAX ---				1,090.97**
			DATE #1	09/30/15
			AMT DUE	1,090.97
***** 9.058-6-4.1 *****				
9.058-6-4.1	36 Maple St			ACCT 1-509- 3
Coupal Investors, LLC	433 Auto body		Massena Central Sch	243,000
13 Wellington Dr	Massena 1 405801	30,600		
Massena, NY 13662	Holcombs	243,000		
	Maple St Garage			
	Auto Service Garage			
	FRNT 119.00 DPTH 228.00			
	EAST-0354211 NRTH-1799227			
	DEED BOOK 2013 PG-17482			
	FULL MARKET VALUE	243,000		
TOTAL TAX ---				4,418.44**
			DATE #1	09/30/15
			AMT DUE	4,418.44
***** 9.058-6-13 *****				
9.058-6-13	60,62 N Main St			ACCT 1-468- 2
Coupal Investors, LLC	311 Res vac land		Massena Central Sch	6,700
13 Wellington Dr	Massena 1 405801	6,700		
Massena, NY 13662	N Main Street	6,700		
	Vacant Lot			
	FRNT 52.00 DPTH 192.00			
	EAST-0354319 NRTH-1799383			
	DEED BOOK 2013 PG-17482			
	FULL MARKET VALUE	6,700		
TOTAL TAX ---				121.83**
			DATE #1	09/30/15
			AMT DUE	121.83
***** 9.059-8-4.111 *****				
9.059-8-4.111	88 Center St			ACCT 1-262- 4
Coupal Investors, LLC	449 Other Storag		Massena Central Sch	137,000
13 Wellington Dr	Massena 1 405801	28,900		
Massena, NY 13662	parcels combined 7/2014 L	137,000		
	Paddock Park *NOTES*			
	Warehouse - no street fro			
	FRNT 44.00 DPTH			
	ACRES 1.60			
	EAST-0356276 NRTH-1798998			
	DEED BOOK 2009 PG-5035			
	FULL MARKET VALUE	137,000		
TOTAL TAX ---				2,491.05**

DATE #1 09/30/15  
AMT DUE 2,491.05

\*\*\*\*\*

STATE OF NEW YORK  
 COUNTY - St Lawrence  
 SCHOOL - Massena 1  
 TOWN - Massena  
 VILLAGE - Massena  
 SWIS - 405801

2 0 1 5 S C H O O L T A X R O L L  
 T A X A B L E SECTION OF THE ROLL - 1  
 OWNERS NAME SEQUENCE  
 UNIFORM PERCENT OF VALUE IS 100.00

TAX MAP PARCEL NUMBER	PROPERTY LOCATION & CLASS	ASSESSMENT	EXEMPTION CODE-----	SCHOOL
CURRENT OWNERS NAME	SCHOOL DISTRICT	LAND	TAX DESCRIPTION	TAXABLE VALUE
CURRENT OWNERS ADDRESS	PARCEL SIZE/GRID COORD	TOTAL	SPECIAL DISTRICTS	TAX AMOUNT
*****				
9.059-8-23.1	84-86 Center St		9.059-8-23.1	*****
Coupal Investors, LLC	484 1 use sm bld		ACCT 1-261- 8	BILL 2767
13 Wellington Dr	Massena 1 405801	23,900	213,000	3,872.95
Massena, NY 13662	Lots 2-3	213,000		
	Grinnell Tr			
	Office W/apt Over			
	FRNT 147.00 DPTH 225.00			
	EAST-0356073 NRTH-1798714			
	DEED BOOK 2007 PG-635			
	FULL MARKET VALUE	213,000		
			TOTAL TAX ---	3,872.95**
				DATE #1 09/30/15
				AMT DUE 3,872.95
*****				
9.060-8-55.1	254 E Orvis St		9.060-8-55.1	*****
Coupal Investors, LLC	482 Det row bldg		ACCT 1-527- 1	BILL 2768
13 Wellington Dr	Massena 1 405801	17,200	122,000	2,218.31
Massena, NY 13662	Parcels combined 8/2007	122,000		
	Haskell Tract 2 lots 5P			
	Store W/4 Apt Over			
	FRNT 105.00 DPTH 125.00			
	EAST-0358679 NRTH-1797974			
	DEED BOOK 2007 PG-641			
	FULL MARKET VALUE	122,000		
			TOTAL TAX ---	2,218.31**
				DATE #1 09/30/15
				AMT DUE 2,218.31
*****				
9.060-8-64	Riverview St		9.060-8-64	*****
Coupal Investors, LLC	314 Rural vac<10 - WTRFNT		ACCT 1-561- 8	BILL 2769
13 Wellington Dr	Massena 1 405801	6,200	6,200	112.73
Massena, NY 13662	Lot A	6,200		
	Dilcox Tract			
	FRNT 470.00 DPTH 150.00			
	ACRES 1.50			
	EAST-0357790 NRTH-1797879			
	DEED BOOK 2012 PG-18396			
	FULL MARKET VALUE	6,200		
			TOTAL TAX ---	112.73**
				DATE #1 09/30/15
				AMT DUE 112.73
*****				

STATE OF NEW YORK  
 COUNTY - St Lawrence  
 SCHOOL - Massena 1  
 TOWN - Massena  
 VILLAGE - Massena  
 SWIS - 405801

2 0 1 5 S C H O O L T A X R O L L  
 T A X A B L E SECTION OF THE ROLL - 1  
 OWNERS NAME SEQUENCE  
 UNIFORM PERCENT OF VALUE IS 100.00

PAGE 1127  
 VALUATION DATE-JUL 01, 2014  
 TAXABLE STATUS DATE-MAR 01, 2015

TAX MAP PARCEL NUMBER	PROPERTY LOCATION & CLASS	ASSESSMENT	EXEMPTION CODE-----	SCHOOL
CURRENT OWNERS NAME	SCHOOL DISTRICT	LAND	TAX DESCRIPTION	TAXABLE VALUE
CURRENT OWNERS ADDRESS	PARCEL SIZE/GRID COORD	TOTAL	SPECIAL DISTRICTS	TAX AMOUNT
*****				
9.068-2-24.1	216 E Orvis St			9.068-2-24.1
Coupal Investors, LLC	431 Auto dealer		Massena Central Sch	ACCT 1-108- 8
13 Wellington Dr	Massena 1 405801	112,500		375,000
Massena, NY 13662	Parcels combined 1/2011 L	375,000		
	R.V.T. Lots 3-9 12P, 13-1			
	H&S Survey 11/2010 1.691			
	FRNT 360.00 DPTH 250.00			
	ACRES 1.70			
	EAST-0357960 NRTH-1797671			
	DEED BOOK 2010 PG-19338			
	FULL MARKET VALUE	375,000		
			TOTAL TAX ---	6,818.58**
				DATE #1 09/30/15
				AMT DUE 6,818.58
*****				
9.068-2-29.1	4 Riverview St			9.068-2-29.1
Coupal Investors, LLC	210 1 Family Res		Massena Central Sch	ACCT 1- 75- 5
13 Wellington Dr	Massena 1 405801	5,700		40,000
Massena, NY 13662	Lot 11P &12P Blk 2	40,000		
	Riverview R.v.t.			
	Residence One Family			
	FRNT 65.00 DPTH 87.00			
	EAST-0357999 NRTH-1797775			
	DEED BOOK 2011 PG-5482			
	FULL MARKET VALUE	40,000		
			TOTAL TAX ---	727.32**
				DATE #1 09/30/15
				AMT DUE 727.32
*****				
9.068-4-1.1	233 E Orvis St			9.068-4-1.1
Coupal Investors, LLC	330 Vacant comm		Massena Central Sch	ACCT 1- 71- 8
13 Wellington Dr	Massena 1 405801	53,700		53,700
Massena, NY 13662	Lots 1,2,& 7 Blk 4	53,700		
	R.v.t. Map # 3			
	Vacant Commercial Lot			
	FRNT 115.00 DPTH 190.00			
	EAST-0358417 NRTH-1797613			
	DEED BOOK 2007 PG-639			
	FULL MARKET VALUE	53,700		
			TOTAL TAX ---	976.42**
				DATE #1 09/30/15
				AMT DUE 976.42
*****				



STATE OF NEW YORK  
 COUNTY - St Lawrence  
 SCHOOL - Massena 1  
 TOWN - Massena  
 VILLAGE - Massena  
 SWIS - 405801

2 0 1 5 S C H O O L T A X R O L L  
 T A X A B L E SECTION OF THE ROLL - 1  
 OWNERS NAME SEQUENCE  
 UNIFORM PERCENT OF VALUE IS 100.00

TAX MAP PARCEL NUMBER	PROPERTY LOCATION & CLASS	ASSESSMENT	EXEMPTION CODE-----	SCHOOL
CURRENT OWNERS NAME	SCHOOL DISTRICT	LAND	TAX DESCRIPTION	TAXABLE VALUE
CURRENT OWNERS ADDRESS	PARCEL SIZE/GRID COORD	TOTAL	SPECIAL DISTRICTS	TAX AMOUNT
***** 9.068-5-4.1 *****				
9.068-5-4.1	255 E Orvis St. / 5,7 Burney A			ACCT 1-102- 2
Coupal Investors, LLC	431 Auto dealer		Business I 47610	BILL 2773
13 Wellington Dr	Massena 1 405801	64,600	Massena Central Sch	188,320
Massena, NY 13662	L1,2,3,4,5,6,7,8,10,12,14	690,000		9,121.99
	Block 12 Stearns Tract			
	Frenchies Chev Sales			
	ACRES 2.00			
	EAST-0358923 NRTH-1797740			
	DEED BOOK 2007 PG-631			
	FULL MARKET VALUE	690,000		
			TOTAL TAX ---	9,121.99**
				DATE #1 09/30/15
				AMT DUE 9,121.99
***** 9.068-5-9 *****				
9.068-5-9	19 Burney Ave			ACCT 1- 98- 3
Coupal Investors, LLC	449 Other Storag		Massena Central Sch	BILL 2774
13 Wellington Dr	Massena 1 405801	20,000		727.32
Massena, NY 13662	STEARNS TRACT	40,000		
	LOT # 1 BLK 20			
	WAREHOUSE ON SUBDV LOT #			
	FRNT 50.00 DPTH 185.00			
	EAST-0358950 NRTH-1797270			
	DEED BOOK 2007 PG-642			
	FULL MARKET VALUE	40,000		
			TOTAL TAX ---	727.32**
				DATE #1 09/30/15
				AMT DUE 727.32
***** 9.068-5-10 *****				
9.068-5-10	21 Burney Ave			ACCT 1-102- 8
Coupal Investors, LLC	330 Vacant comm		Massena Central Sch	BILL 2775
13 Wellington Dr	Massena 1 405801	4,800		87.28
Massena, NY 13662	STEARNS TRACT	4,800		
	LOT # 2 BLK 20			
	VACANT LSUBDIVISION LOT #			
	FRNT 50.00 DPTH 135.00			
	EAST-0358960 NRTH-1797330			
	DEED BOOK 2007 PG-642			
	FULL MARKET VALUE	4,800		
			TOTAL TAX ---	87.28**
				DATE #1 09/30/15
				AMT DUE 87.28

\*\*\*\*\*

STATE OF NEW YORK  
 COUNTY - St Lawrence  
 SCHOOL - Massena 1  
 TOWN - Massena  
 VILLAGE - Massena  
 SWIS - 405801

2 0 1 5 S C H O O L T A X R O L L  
 T A X A B L E SECTION OF THE ROLL - 1  
 OWNERS NAME SEQUENCE  
 UNIFORM PERCENT OF VALUE IS 100.00

TAX MAP PARCEL NUMBER	PROPERTY LOCATION & CLASS	ASSESSMENT	EXEMPTION CODE-----	SCHOOL
CURRENT OWNERS NAME	SCHOOL DISTRICT	LAND	TAX DESCRIPTION	TAXABLE VALUE
CURRENT OWNERS ADDRESS	PARCEL SIZE/GRID COORD	TOTAL	SPECIAL DISTRICTS	TAX AMOUNT
*****				
9.068-5-12	17 Burney Ave			9.068-5-12
Coupal Investors, LLC	210 1 Family Res		Massena Central Sch	ACCT 1-194- 4
13 Wellington Dr	Massena 1 405801	5,400		BILL 2776
Massena, NY 13662	Lot 17 Blk 12	31,000		
	Stearns Tr 2			
	Residence One Family			
	FRNT 50.00 DPTH 140.00			
	EAST-0358903 NRTH-1797472			
	DEED BOOK 2007 PG-622			
	FULL MARKET VALUE	31,000		
			TOTAL TAX ---	563.67**
				DATE #1 09/30/15
				AMT DUE 563.67
*****				
9.068-5-13	15 Burney Ave			9.068-5-13
Coupal Investors, LLC	210 1 Family Res		Massena Central Sch	ACCT 1-107- 9
13 Wellington Dr	Massena 1 405801	5,400		BILL 2777
Massena, NY 13662	Lot 15 Blk 12	37,000		
	Stearns Tract			
	Res-One Family			
	FRNT 50.00 DPTH 140.00			
	EAST-0358880 NRTH-1797519			
	DEED BOOK 2007 PG-623			
	FULL MARKET VALUE	37,000		
			TOTAL TAX ---	672.77**
				DATE #1 09/30/15
				AMT DUE 672.77
*****				
9.068-5-14	13 Burney Ave			9.068-5-14
Coupal Investors, LLC	210 1 Family Res		Massena Central Sch	ACCT 1-181- 3
13 Wellington Dr	Massena 1 405801	5,400		BILL 2778
Massena, NY 13662	Lot 13 Blk 12	31,000		
	Stearns Tr			
	Residence One Family			
	FRNT 50.00 DPTH 140.00			
	EAST-0358856 NRTH-1797562			
	DEED BOOK 2007 PG-624			
	FULL MARKET VALUE	31,000		
			TOTAL TAX ---	563.67**
				DATE #1 09/30/15
				AMT DUE 563.67
*****				

STATE OF NEW YORK  
 COUNTY - St Lawrence  
 SCHOOL - Massena 1  
 TOWN - Massena  
 VILLAGE - Massena  
 SWIS - 405801

2 0 1 5 S C H O O L T A X R O L L  
 T A X A B L E SECTION OF THE ROLL - 1  
 OWNERS NAME SEQUENCE  
 UNIFORM PERCENT OF VALUE IS 100.00

PAGE 1130  
 VALUATION DATE-JUL 01, 2014  
 TAXABLE STATUS DATE-MAR 01, 2015

TAX MAP PARCEL NUMBER	PROPERTY LOCATION & CLASS	ASSESSMENT	EXEMPTION CODE-----	SCHOOL
CURRENT OWNERS NAME	SCHOOL DISTRICT	LAND	TAX DESCRIPTION	TAXABLE VALUE
CURRENT OWNERS ADDRESS	PARCEL SIZE/GRID COORD	TOTAL	SPECIAL DISTRICTS	TAX AMOUNT
*****				
9.068-5-15	11 Burney Ave 210 1 Family Res Massena 1 405801	5,400	Massena Central Sch	35,000
Coupal Investors, LLC	Lot 11 Blk 12 Stearns Tract Residence-One Family FRNT 50.00 DPTH 140.00 EAST-0358834 NRTH-1797611 DEED BOOK 2007 PG-625 FULL MARKET VALUE	35,000		35,000
13 Wellington Dr Massena, NY 13662				
TOTAL TAX ---				636.40**
				DATE #1 09/30/15
				AMT DUE 636.40
*****				
9.068-6-3	6 Railroad St 433 Auto body Massena 1 405801	28,100	Massena Central Sch	195,000
Coupal Investors, LLC	Lots 4-5-6 Blk 13 Stearns Tract 2 Body Shop W/garage FRNT 230.00 DPTH 85.00 EAST-0359104 NRTH-1797806 DEED BOOK 2007 PG-632 FULL MARKET VALUE	195,000		195,000
13 Wellington Dr Massena, NY 13662				
TOTAL TAX ---				3,545.66**
				DATE #1 09/30/15
				AMT DUE 3,545.66
*****				
9.068-6-5.1	Railroad St 438 Parking lot Massena 1 405801	11,300	Massena Central Sch	11,300
Coupal Investors, LLC	Lot 8 & 9 Blk 14 Stearns Tract Vacant (Comm) Lots FRNT 217.00 DPTH 127.00 EAST-0359252 NRTH-1797821 DEED BOOK 2007 PG-637 FULL MARKET VALUE	11,300		11,300
13 Wellington Dr Massena, NY 13662				
TOTAL TAX ---				205.47**
				DATE #1 09/30/15
				AMT DUE 205.47
*****				

STATE OF NEW YORK  
 COUNTY - St Lawrence  
 SCHOOL - Massena 1  
 TOWN - Massena  
 VILLAGE - Massena  
 SWIS - 405801

2 0 1 5 S C H O O L T A X R O L L  
 T A X A B L E SECTION OF THE ROLL - 1  
 OWNERS NAME SEQUENCE  
 UNIFORM PERCENT OF VALUE IS 100.00

TAX MAP PARCEL NUMBER	PROPERTY LOCATION & CLASS	ASSESSMENT	EXEMPTION CODE-----	SCHOOL
CURRENT OWNERS NAME	SCHOOL DISTRICT	LAND	TAX DESCRIPTION	TAXABLE VALUE
CURRENT OWNERS ADDRESS	PARCEL SIZE/GRID COORD	TOTAL	SPECIAL DISTRICTS	TAX AMOUNT
***** 9.068-6-7 *****				
9.068-6-7	11 Railroad St			ACCT 1-220- 1
Coupal Investors, LLC	484 1 use sm bld		Massena Central Sch	78,000
13 Wellington Dr	Massena 1 405801	27,600		
Massena, NY 13662	Lots 11-12-13 Blk 14	78,000		
	Stearns Tract			
	Misc Storage - Ofc Bldg			
	FRNT 150.00 DPTH 134.00			
	EAST-0359209 NRTH-1797656			
	DEED BOOK 2007 PG-637			
	FULL MARKET VALUE	78,000		
			TOTAL TAX ---	1,418.26**
				DATE #1 09/30/15
				AMT DUE 1,418.26
***** 9.068-6-9.1 *****				
9.068-6-9.1	19, 23 Railroad St			ACCT 1-103- 5
Coupal Investors, LLC	449 Other Storag		Massena Central Sch	183,300
13 Wellington Dr	Massena 1 405801	33,000		
Massena, NY 13662	Lots 18,19,20,21 Blk 14	183,300		
	Stearns Tract 2			
	60x240'storage W/485b Ex			
	FRNT 300.00 DPTH 143.00			
	EAST-0359109 NRTH-1797299			
	DEED BOOK 2007 PG-644			
	FULL MARKET VALUE	183,300		
			TOTAL TAX ---	3,332.92**
				DATE #1 09/30/15
				AMT DUE 3,332.92
***** 9.076-4-7 *****				
9.076-4-7	88 Parker Ave			ACCT 1- 30- 3
Coupal Investors, LLC	484 1 use sm bld		Massena Central Sch	195,000
13 Wellington Dr	Massena 1 405801	100,000		
Massena, NY 13662	Commercial Multi Use Bld	195,000		
	Building Currently Leased			
	Corner Rt 37 & Parker Ave			
	ACRES 0.95			
	EAST-0357909 NRTH-1795201			
	DEED BOOK 2007 PG-21296			
	FULL MARKET VALUE	195,000		
			TOTAL TAX ---	3,545.66**
				DATE #1 09/30/15
				AMT DUE 3,545.66
*****				

STATE OF NEW YORK  
 COUNTY - St Lawrence  
 SCHOOL - Massena 1  
 TOWN - Massena  
 VILLAGE - Massena  
 SWIS - 405801

2 0 1 5 S C H O O L T A X R O L L  
 T A X A B L E SECTION OF THE ROLL - 1  
 OWNERS NAME SEQUENCE  
 UNIFORM PERCENT OF VALUE IS 100.00

PAGE 1132  
 VALUATION DATE-JUL 01, 2014  
 TAXABLE STATUS DATE-MAR 01, 2015

TAX MAP PARCEL NUMBER	PROPERTY LOCATION & CLASS	ASSESSMENT	EXEMPTION CODE-----	SCHOOL
CURRENT OWNERS NAME	SCHOOL DISTRICT	LAND	TAX DESCRIPTION	TAXABLE VALUE
CURRENT OWNERS ADDRESS	PARCEL SIZE/GRID COORD	TOTAL	SPECIAL DISTRICTS	TAX AMOUNT
***** 9.084-2-37 *****				
163 E Hatfield St				ACCT 1-33-4.17 BILL 2785
9.084-2-37	210 1 Family Res - WTRFNT		Basic Star 41854	30,000
Coupal Scott R	Massena 1 405801	44,500	Massena Central Sch	185,000 3,363.83
163 E Hatfield Street	Lot Noll	185,000		
Massena, NY 13662	Beckstead Est Sub			
	Res 1 family -river lot			
	FRNT 120.00 DPTH 470.00			
	EAST-0360056 NRTH-1793480			
	DEED BOOK 2004 PG-6277			
	FULL MARKET VALUE	185,000		
TOTAL TAX ---				2,818.34**
				DATE #1 09/30/15
				AMT DUE 2,818.34
***** 9.042-11-14 *****				
2 Kennedy Ct				ACCT 1-440- 8 BILL 2786
9.042-11-14	210 1 Family Res		Massena Central Sch	1,018.24
Courson Mark A	Massena 1 405801	7,600		
283 Ratta Rd 2	Lot 4 Blk 50	56,000		
Chazy, NY 12921-1728	Homecroft Tract			
	FRNT 75.00 DPTH 120.00			
	BANK8888830			
	EAST-0354464 NRTH-1802739			
	DEED BOOK 2004 PG-18228			
	FULL MARKET VALUE	56,000		
TOTAL TAX ---				1,018.24**
				DATE #1 09/30/15
				AMT DUE 1,018.24
***** 9.058-6-30 *****				
69 N Main St				ACCT 1-420- 7 BILL 2787
9.058-6-30	210 1 Family Res		Enhanced S 41834	50,000
Courtney Shirley F (LU)	Massena 1 405801	7,100	Massena Central Sch	50,000 909.14
69 N Main Street	69 N Main ST	50,000		
Massena, NY 13662	Res 1 Fam L.Use S.Courtne			
	FRNT 66.00 DPTH 137.00			
	EAST-0354484 NRTH-1799553			
	DEED BOOK 2007 PG-7276			
	FULL MARKET VALUE	50,000		
TOTAL TAX ---				0.00**
***** 9.058-6-6 *****				
24 Maple St				ACCT 1-323- 8 BILL 2788
9.058-6-6	230 3 Family Res		Massena Central Sch	1,000.06
Couture Alan J	Massena 1 405801	6,800		
1766 Ridge Rd	Part Of Lot 2 And Lot 3	55,000		
Webster, NY 14580	Sub Div Lot 28			
	57x144x169			
	FRNT 57.00 DPTH 188.00			
	BANK8888830			
	EAST-0354332 NRTH-1799162			
	DEED BOOK 2010 PG-19325			
	FULL MARKET VALUE	55,000		
TOTAL TAX ---				1,000.06**

DATE #1 09/30/15  
AMT DUE 1,000.06

\*\*\*\*\*

STATE OF NEW YORK  
 COUNTY - St Lawrence  
 SCHOOL - Massena 1  
 TOWN - Massena  
 VILLAGE - Massena  
 SWIS - 405801

2 0 1 5 S C H O O L T A X R O L L  
 T A X A B L E SECTION OF THE ROLL - 1  
 OWNERS NAME SEQUENCE  
 UNIFORM PERCENT OF VALUE IS 100.00

PAGE 1133  
 VALUATION DATE-JUL 01, 2014  
 TAXABLE STATUS DATE-MAR 01, 2015

TAX MAP PARCEL NUMBER	PROPERTY LOCATION & CLASS	ASSESSMENT	EXEMPTION CODE-----	SCHOOL
CURRENT OWNERS NAME	SCHOOL DISTRICT	LAND	TAX DESCRIPTION	TAXABLE VALUE
CURRENT OWNERS ADDRESS	PARCEL SIZE/GRID COORD	TOTAL	SPECIAL DISTRICTS	TAX AMOUNT
***** 10.053-2-30 *****				
10.053-2-30	7 Randall Ct			ACCT 1-562- 3 BILL 2789
Cox Anderson H	210 1 Family Res		Basic Star 41854	30,000
Rouleau-Cox Monique D	Massena 1 405801	9,600	Massena Central Sch	74,000 1,345.53
7 Randall Ct	Lot 12 Blk 436	74,000		
Massena, NY 13662	Southern Dev			
	Residence 1 Family			
	FRNT 48.00 DPTH 112.00			
	BANK8888830			
	EAST-0360817 NRTH-1798483			
	DEED BOOK 2012 PG-12644			
	FULL MARKET VALUE	74,000		
			TOTAL TAX ---	800.04**
				DATE #1 09/30/15
				AMT DUE 800.04
***** 9.083-6-10.1 *****				
9.083-6-10.1	15 McCluskey Ave			ACCT 1-203- 5 BILL 2790
Cox Marcel O	210 1 Family Res		Massena Central Sch	43,000 781.86
182 Finnegan Rd	Massena 1 405801	6,500		
Moira, NY 12957	PART LOT 8 & P OF L 10	43,000		
	Hatfield Tract			
	Land Contract			
	FRNT 65.00 DPTH 125.00			
	EAST-0355670 NRTH-1793284			
	DEED BOOK 2007 PG-7455			
	FULL MARKET VALUE	43,000		
			TOTAL TAX ---	781.86**
				DATE #1 09/30/15
				AMT DUE 781.86
***** 9.068-14-28 *****				
9.068-14-28	59 Parker Ave			ACCT 1-192- 9 BILL 2791
Cozy William F	210 1 Family Res		Enhanced S 41834	52,000 945.51
Cozy Georgianna M	Massena 1 405801	16,800	Massena Central Sch	52,000
59 Parker Ave	Lot 93	52,000		
Massena, NY 13662	Oakmont Tract			
	Residence-One Family			
	FRNT 50.00 DPTH 150.00			
	EAST-0357745 NRTH-1796062			
	DEED BOOK 2010 PG-14542			
	FULL MARKET VALUE	52,000		
			TOTAL TAX ---	0.00**

\*\*\*\*\*

STATE OF NEW YORK  
 COUNTY - St Lawrence  
 SCHOOL - Massena 1  
 TOWN - Massena  
 VILLAGE - Massena  
 SWIS - 405801

2 0 1 5 S C H O O L T A X R O L L  
 T A X A B L E SECTION OF THE ROLL - 1  
 OWNERS NAME SEQUENCE  
 UNIFORM PERCENT OF VALUE IS 100.00

PAGE 1134  
 VALUATION DATE-JUL 01, 2014  
 TAXABLE STATUS DATE-MAR 01, 2015

TAX MAP PARCEL NUMBER	PROPERTY LOCATION & CLASS	ASSESSMENT	EXEMPTION CODE-----	SCHOOL
CURRENT OWNERS NAME	SCHOOL DISTRICT	LAND	TAX DESCRIPTION	TAXABLE VALUE
CURRENT OWNERS ADDRESS	PARCEL SIZE/GRID COORD	TOTAL	SPECIAL DISTRICTS	TAX AMOUNT
***** 9.067-7-22 *****				
9.067-7-22	159 Main St			ACCT 1- 25- 9
Craft Dondi C	483 Converted Re		Massena Central Sch	66,000
810 Maple Ridge Rd	Massena 1 405801	16,800		
Brasher Falls, NY 13613	Optical Shop W/res	66,000		
	FRNT 50.00 DPTH 120.00			
	EAST-0355383 NRTH-1796259			
	DEED BOOK 2004 PG-20784			
	FULL MARKET VALUE	66,000		
			TOTAL TAX ---	1,200.07**
			DATE #1	09/30/15
			AMT DUE	1,200.07
***** 9.068-2-13 *****				
9.068-2-13	228 E Orvis St			ACCT 1-340- 6
Craft Dondi C	220 2 Family Res		Massena Central Sch	52,000
810 Maple Ridge Rd	Massena 1 405801	5,600		
Brasher Falls, NY 13613	Lot 3 Blk 3	52,000		
	R.v.t.			
	Two Family Residence			
	FRNT 50.00 DPTH 125.00			
	EAST-0358324 NRTH-1797786			
	DEED BOOK 2004 PG-5672			
	FULL MARKET VALUE	52,000		
			TOTAL TAX ---	945.51**
			DATE #1	09/30/15
			AMT DUE	945.51
***** 9.068-3-23 *****				
9.068-3-23	6 Talcott St			ACCT 1- 52- 2
Craft Dondi C	220 2 Family Res		Massena Central Sch	45,000
Craft Andrea Claire	Massena 1 405801	6,500		
810 Maple Ridge Rd	Lot 10 Blk 6	45,000		
Brasher Falls, NY 13613	6 A & 6 B TALCOTT			
	RESIDENCD 2 FAMILY			
	FRNT 50.00 DPTH 140.00			
	EAST-0358076 NRTH-1797213			
	DEED BOOK 2004 PG-3331			
	FULL MARKET VALUE	45,000		
			TOTAL TAX ---	818.23**
			DATE #1	09/30/15
			AMT DUE	818.23
***** 9.068-3-24 *****				
9.068-3-24	8,10 Talcott St			ACCT 1- 3- 6
Craft Dondi C	220 2 Family Res		Massena Central Sch	54,000
810 Maple Ridge Rd	Massena 1 405801	6,500		
Brasher Falls, NY 13613	Lot 12 Blk 6	54,000		
	R.v.t.			
	Residence-Two Family			
	FRNT 50.00 DPTH 140.00			
	EAST-0358099 NRTH-1797169			
	DEED BOOK 2005 PG-14935			
	FULL MARKET VALUE	54,000		
			TOTAL TAX ---	981.88**



DATE #1 09/30/15  
AMT DUE 981.88

\*\*\*\*\*

STATE OF NEW YORK  
 COUNTY - St Lawrence  
 SCHOOL - Massena 1  
 TOWN - Massena  
 VILLAGE - Massena  
 SWIS - 405801

2 0 1 5 S C H O O L T A X R O L L  
 T A X A B L E SECTION OF THE ROLL - 1  
 OWNERS NAME SEQUENCE  
 UNIFORM PERCENT OF VALUE IS 100.00

PAGE 1135  
 VALUATION DATE-JUL 01, 2014  
 TAXABLE STATUS DATE-MAR 01, 2015

TAX MAP PARCEL NUMBER	PROPERTY LOCATION & CLASS	ASSESSMENT	EXEMPTION CODE-----	SCHOOL
CURRENT OWNERS NAME	SCHOOL DISTRICT	LAND	TAX DESCRIPTION	TAXABLE VALUE
CURRENT OWNERS ADDRESS	PARCEL SIZE/GRID COORD	TOTAL	SPECIAL DISTRICTS	TAX AMOUNT
9.083-4-10	377 S Main St 220 2 Family Res		Massena Central Sch	9.083-4-10
Craft Dondi C	Massena 1 405801	4,400		ACCT 1-312- 9
Craft Andrea C	Residence 2 Family	43,000		BILL 2796
810 Maple Ridge Rd	FRNT 45.00 DPTH 70.00			
Brasher Falls, NY 13613	EAST-0355956 NRTH-1793392			
	DEED BOOK 2003 PG-16794			
	FULL MARKET VALUE	43,000		
TOTAL TAX ---				781.86**
				DATE #1 09/30/15
				AMT DUE 781.86
9.083-4-11	387 S Main St 411 Apartment		Massena Central Sch	9.083-4-11
Craft Dondi C	Massena 1 405801	16,100		ACCT 1-398- 9
Craft Andrea C	Apartment Bldg	57,000		BILL 2797
810 Maple Ridge Rd	FRNT 41.25 DPTH 134.50			
Brasher Falls, NY 13613	EAST-0355982 NRTH-1793351			
	DEED BOOK 2003 PG-16787			
	FULL MARKET VALUE	57,000		
TOTAL TAX ---				1,036.42**
				DATE #1 09/30/15
				AMT DUE 1,036.42
9.068-15-10	10 Howard St 210 1 Family Res		Basic Star 41854	9.068-15-10
Crandall James	Massena 1 405801	7,100	Massena Central Sch	ACCT 1-116- 2
Crandall Jeanne	Lot 8 Blk 7	58,000		BILL 2798
10 Howard St	R.v.t.			
Massena, NY 13662	One Family Residence			
	FRNT 50.00 DPTH 173.00			
	EAST-0357819 NRTH-1796968			
	DEED BOOK 859 PG-00028			
	FULL MARKET VALUE	58,000		
TOTAL TAX ---				509.12**
				DATE #1 09/30/15
				AMT DUE 509.12
9.066-2-23	125 Allen St 210 1 Family Res		Basic Star 41854	9.066-2-23
Crary Rodney	Massena 1 405801	17,500	Massena Central Sch	ACCT 1-116- 8
Crary Betsey	Lot 3 Blk 1	113,000		BILL 2799
125 Allen St	Phillips Tract			
Massena, NY 13662-1803	Residence - 1 Family			
	FRNT 60.00 DPTH 140.00			
	EAST-0353824 NRTH-1797139			
	DEED BOOK 833 PG-00445			
	FULL MARKET VALUE	113,000		
TOTAL TAX ---				1,509.18**
				DATE #1 09/30/15
				AMT DUE 1,509.18

\*\*\*\*\*

STATE OF NEW YORK  
 COUNTY - St Lawrence  
 SCHOOL - Massena 1  
 TOWN - Massena  
 VILLAGE - Massena  
 SWIS - 405801

2 0 1 5 S C H O O L T A X R O L L  
 T A X A B L E SECTION OF THE ROLL - 1  
 OWNERS NAME SEQUENCE  
 UNIFORM PERCENT OF VALUE IS 100.00

TAX MAP PARCEL NUMBER	PROPERTY LOCATION & CLASS	ASSESSMENT	EXEMPTION CODE-----	SCHOOL
CURRENT OWNERS NAME	SCHOOL DISTRICT	LAND	TAX DESCRIPTION	TAXABLE VALUE
CURRENT OWNERS ADDRESS	PARCEL SIZE/GRID COORD	TOTAL	SPECIAL DISTRICTS	TAX AMOUNT
*****				
9.051-6-10	18 Pleasant St			9.051-6-10
Crawford Janice E	210 1 Family Res		Basic Star 41854	ACCT 1-381- 5
Juneau Tabitha E	Massena 1 405801	7,600	Massena Central Sch	BILL 2800
18 Pleasant St	Lot 36	74,600		30,000
Massena, NY 13662	Ober Tr			1,356.44
	Residence 1 Family			
	FRNT 54.00 DPTH 199.00			
	BANK8888869			
	EAST-0355348 NRTH-1800309			
	DEED BOOK 2004 PG-15378			
	FULL MARKET VALUE	74,600		
			TOTAL TAX ---	810.95**
				DATE #1 09/30/15
				AMT DUE 810.95
*****				
9.042-1-6	252 N Main St			9.042-1-6
Creazzo Maria	210 1 Family Res		Enhanced S 41834	ACCT 1-117- 5
252 N Main Street	Massena 1 405801	13,600	Massena Central Sch	BILL 2801
Massena, NY 13662	Lot 1 & Part 2 Blk D	74,000		65,300
	Northview Tract			1,345.53
	FRNT 86.00 DPTH 200.00			
	EAST-0352948 NRTH-1802437			
	DEED BOOK 1013 PG-00001			
	FULL MARKET VALUE	74,000		
			TOTAL TAX ---	240.53**
				DATE #1 09/30/15
				AMT DUE 240.53
*****				
9.075-2-17	1 Winter St			9.075-2-17
Creazzo Michael	210 1 Family Res		Basic Star 41854	ACCT 1-117- 3
Creazzo Catherine	Massena 1 405801	15,100	Massena Central Sch	BILL 2802
1 Winter St	Res 1 Fam W/25% Vet Ex	68,000		30,000
Massena, NY 13662	FRNT 50.00 DPTH 120.00			1,236.44
	BANK8888869			
	EAST-0355073 NRTH-1795411			
	DEED BOOK 2001 PG-15030			
	FULL MARKET VALUE	68,000		
			TOTAL TAX ---	690.95**
				DATE #1 09/30/15
				AMT DUE 690.95
*****				

STATE OF NEW YORK  
 COUNTY - St Lawrence  
 SCHOOL - Massena 1  
 TOWN - Massena  
 VILLAGE - Massena  
 SWIS - 405801

2 0 1 5 S C H O O L T A X R O L L  
 T A X A B L E SECTION OF THE ROLL - 1  
 OWNERS NAME SEQUENCE  
 UNIFORM PERCENT OF VALUE IS 100.00

TAX MAP PARCEL NUMBER	PROPERTY LOCATION & CLASS	ASSESSMENT	EXEMPTION CODE-----	SCHOOL
CURRENT OWNERS NAME	SCHOOL DISTRICT	LAND	TAX DESCRIPTION	TAXABLE VALUE
CURRENT OWNERS ADDRESS	PARCEL SIZE/GRID COORD	TOTAL	SPECIAL DISTRICTS	TAX AMOUNT
*****				
9.075-2-23	Winter St 311 Res vac land		Massena Central Sch	9.075-2-23
Creazzo Michael	Massena 1 405801	3,000		ACCT 1- 7- 9 BILL 2803
Creazzo Catherine	Rr Rutherford Add 1936	3,000		
1 Winter St	FRNT 50.00 DPTH 92.00			
Massena, NY 13662	BANK8888869			
	EAST-0355062 NRTH-1795319			
	DEED BOOK 2001 PG-15031			
	FULL MARKET VALUE	3,000		
			TOTAL TAX ---	54.55**
			DATE #1	09/30/15
			AMT DUE	54.55
*****				
9.051-4-33	68 Bishop Ave 210 1 Family Res		Basic Star 41854	9.051-4-33
Cree Justin L	Massena 1 405801	18,000	Massena Central Sch	ACCT 1-372- 8 BILL 2804
68 Bishop Ave	Lot 9 & Pt Lot 8, Blk 14	78,000		30,000
Massena, NY 13662	P.g.r.			1,418.26
	Residence 1 Family			
	FRNT 100.00 DPTH 103.00			
	EAST-0356633 NRTH-1799942			
	DEED BOOK 2010 PG-7877			
	FULL MARKET VALUE	78,000		
			TOTAL TAX ---	872.77**
			DATE #1	09/30/15
			AMT DUE	872.77
*****				
9.051-4-36	Park Ave 311 Res vac land		Massena Central Sch	9.051-4-36
Cree Justin L	Massena 1 405801	1,600		ACCT 1-372- 9 BILL 2805
68 Bishop Ave	Part Lot 8 Blk 14	1,600		1,600 29.09
Massena, NY 13662	P.g.r.			
	Vacant Lot			
	FRNT 92.00 DPTH 65.00			
	EAST-0356693 NRTH-1799987			
	DEED BOOK 2010 PG-7877			
	FULL MARKET VALUE	1,600		
			TOTAL TAX ---	29.09**
			DATE #1	09/30/15
			AMT DUE	29.09
*****				

STATE OF NEW YORK  
 COUNTY - St Lawrence  
 SCHOOL - Massena 1  
 TOWN - Massena  
 VILLAGE - Massena  
 SWIS - 405801

2 0 1 5 S C H O O L T A X R O L L  
 T A X A B L E SECTION OF THE ROLL - 1  
 OWNERS NAME SEQUENCE  
 UNIFORM PERCENT OF VALUE IS 100.00

TAX MAP PARCEL NUMBER	PROPERTY LOCATION & CLASS	ASSESSMENT	EXEMPTION CODE-----	SCHOOL
CURRENT OWNERS NAME	SCHOOL DISTRICT	LAND	TAX DESCRIPTION	TAXABLE VALUE
CURRENT OWNERS ADDRESS	PARCEL SIZE/GRID COORD	TOTAL	SPECIAL DISTRICTS	TAX AMOUNT
*****				
9.060-2-12	17,19 Bishop Ave		9.060-2-12	*****
Creighton Brian	220 2 Family Res		ACCT 1- 33- 8	BILL 2806
1524 Carlyle Rd	Massena 1 405801	17,000		
Naperville, IL 60564	Lot 13 Blk 4	53,000	Massena Central Sch	53,000
	P.g.r.			
	Dbl Residence 2 Family			
	FRNT 65.00 DPTH 125.00			
	EAST-0357606 NRTH-1799183			
	DEED BOOK 2006 PG-1079			
	FULL MARKET VALUE	53,000		
			TOTAL TAX ---	963.69**
				DATE #1 09/30/15
				AMT DUE 963.69
*****				
9.050-7-3	6 Orchard Rd		9.050-7-3	*****
Croff Deborah J	210 1 Family Res		ACCT 1-236- 9	BILL 2807
6 Orchard Rd	Massena 1 405801	10,800		
Massena, NY 13662	Lot 21	53,000	Basic Star 41854	30,000
	Chase Tract		Massena Central Sch	53,000
	Residence-One Family			
	FRNT 50.00 DPTH 150.00			
	EAST-0353313 NRTH-1801175			
	DEED BOOK 2005 PG-6524			
	FULL MARKET VALUE	53,000		
			TOTAL TAX ---	418.20**
				DATE #1 09/30/15
				AMT DUE 418.20
*****				
9.075-3-36	285 Main St		9.075-3-36	*****
Cromie Patrick	210 1 Family Res		ACCT 1-430- 3	BILL 2808
Cromie Cynthia	Massena 1 405801	5,500		
285 Main St	Res-One Family	81,000	Massena Central Sch	81,000
Massena, NY 13662	FRNT 39.00 DPTH 127.00			
	EAST-0355743 NRTH-1794540			
	DEED BOOK 1002 PG-00945			
	FULL MARKET VALUE	81,000		
			TOTAL TAX ---	1,472.81**
				DATE #1 09/30/15
				AMT DUE 1,472.81
*****				

STATE OF NEW YORK  
 COUNTY - St Lawrence  
 SCHOOL - Massena 1  
 TOWN - Massena  
 VILLAGE - Massena  
 SWIS - 405801

2 0 1 5 S C H O O L T A X R O L L  
 T A X A B L E SECTION OF THE ROLL - 1  
 OWNERS NAME SEQUENCE  
 UNIFORM PERCENT OF VALUE IS 100.00

PAGE 1139  
 VALUATION DATE-JUL 01, 2014  
 TAXABLE STATUS DATE-MAR 01, 2015

TAX MAP PARCEL NUMBER	PROPERTY LOCATION & CLASS	ASSESSMENT	EXEMPTION CODE-----	SCHOOL
CURRENT OWNERS NAME	SCHOOL DISTRICT	LAND	TAX DESCRIPTION	TAXABLE VALUE
CURRENT OWNERS ADDRESS	PARCEL SIZE/GRID COORD	TOTAL	SPECIAL DISTRICTS	TAX AMOUNT
***** 9.051-3-13 *****				
81 Liberty Ave				ACCT 1-363- 8 BILL 2809
9.051-3-13	210 1 Family Res		Basic Star 41854	24,000
Crosbie Gilbert L III	Massena 1 405801	4,900	Massena Central Sch	24,000 436.39
81 Liberty Ave	Lot 13 Blk 22	24,000		
Massena, NY 13662	P.g.r.			
	Residence-One Family			
	FRNT 40.00 DPTH 140.00			
	EAST-0356742 NRTH-1800759			
	DEED BOOK 2014 PG-12738			
	FULL MARKET VALUE	24,000		
			TOTAL TAX ---	0.00**
***** 9.051-2-24 *****				
86 Liberty Ave				ACCT 1-376- 1 BILL 2810
9.051-2-24	220 2 Family Res		Massena Central Sch	24,000 436.39
Crosby Jamie B & Matthew A	Massena 1 405801	5,600		
Henry John	Lot 15 Blk 31	24,000		
31 Douglas Rd	Pgr			
Massena, NY 13662	ONE FAMILY RESIDENCE			
	FRNT 50.00 DPTH 150.00			
	EAST-0356718 NRTH-0180098			
	DEED BOOK 2015 PG-6782			
	FULL MARKET VALUE	24,000		
			TOTAL TAX ---	436.39**
			DATE #1	09/30/15
			AMT DUE	436.39
***** 9.074-10-35 *****				
53 Highland Ave				ACCT 1-154- 8 BILL 2811
9.074-10-35	210 1 Family Res		Enhanced S 41834	62,000
Cross David James	Massena 1 405801	24,200	Massena Central Sch	62,000 1,127.34
53 Highland Ave	Lot # 5	62,000		
Massena, NY 13662	Westwood Tract			
	One Family Residence			
	FRNT 77.00 DPTH 140.00			
	EAST-0353078 NRTH-1794707			
	DEED BOOK 2001 PG-18315			
	FULL MARKET VALUE	62,000		
			TOTAL TAX ---	22.34**
			DATE #1	09/30/15
			AMT DUE	22.34
*****				

STATE OF NEW YORK  
 COUNTY - St Lawrence  
 SCHOOL - Massena 1  
 TOWN - Massena  
 VILLAGE - Massena  
 SWIS - 405801

2 0 1 5 S C H O O L T A X R O L L  
 T A X A B L E SECTION OF THE ROLL - 1  
 OWNERS NAME SEQUENCE  
 UNIFORM PERCENT OF VALUE IS 100.00

PAGE 1140  
 VALUATION DATE-JUL 01, 2014  
 TAXABLE STATUS DATE-MAR 01, 2015

TAX MAP PARCEL NUMBER	PROPERTY LOCATION & CLASS	ASSESSMENT	EXEMPTION CODE-----	SCHOOL
CURRENT OWNERS NAME	SCHOOL DISTRICT	LAND	TAX DESCRIPTION	TAXABLE VALUE
CURRENT OWNERS ADDRESS	PARCEL SIZE/GRID COORD	TOTAL	SPECIAL DISTRICTS	TAX AMOUNT
***** 9.082-5-53 *****				
	114 W Hatfield St			ACCT 1-533- 3
9.082-5-53	210 1 Family Res		Basic Star 41854	BILL 2812
Cross Michelle L	Massena 1 405801	6,500	Massena Central Sch	30,000
Cross William C	Residence	60,000		1,090.97
114 W Hatfield Street	Nightengale Tract			
Massena, NY 13662	Residence- One Family			
	FRNT 50.00 DPTH 140.00			
	EAST-0354271 NRTH-1792374			
	DEED BOOK 2010 PG-11492			
	FULL MARKET VALUE	60,000		
			TOTAL TAX ---	545.48**
				DATE #1 09/30/15
				AMT DUE 545.48
***** 9.074-12-24 *****				
	27 Elm St			ACCT 1-118- 3
9.074-12-24	210 1 Family Res		Basic Star 41854	BILL 2813
Cross Reginald	Massena 1 405801	16,900	Massena Central Sch	30,000
Cross Jane	Lot #14	98,000		1,781.92
27 Elm St	Joy Blk			
Massena, NY 13662	Res-1 Family W/vet Ex			
	FRNT 55.00 DPTH 140.00			
	EAST-0354480 NRTH-1795839			
	DEED BOOK 685 PG-00136			
	FULL MARKET VALUE	98,000		
			TOTAL TAX ---	1,236.43**
				DATE #1 09/30/15
				AMT DUE 1,236.43
***** 9.042-11-12 *****				
	202 Jefferson Ave			ACCT 1-375- 4
9.042-11-12	210 1 Family Res		Enhanced S 41834	BILL 2814
Crowley Cornelius P (LU)	Massena 1 405801	6,700	Massena Central Sch	65,300
Crowley Patricia A (LU)	Lot 48 Blk 49	66,900		1,216.43
202 Jefferson Ave	Homecroft Tract			
Massena, NY 13662	FRNT 50.00 DPTH 120.00			
	EAST-0354467 NRTH-1802939			
	DEED BOOK 2014 PG-12274			
	FULL MARKET VALUE	66,900		
			TOTAL TAX ---	111.43**
				DATE #1 09/30/15
				AMT DUE 111.43
*****				



STATE OF NEW YORK  
 COUNTY - St Lawrence  
 SCHOOL - Massena 1  
 TOWN - Massena  
 VILLAGE - Massena  
 SWIS - 405801

2 0 1 5 S C H O O L T A X R O L L  
 T A X A B L E SECTION OF THE ROLL - 1  
 OWNERS NAME SEQUENCE  
 UNIFORM PERCENT OF VALUE IS 100.00

PAGE 1141  
 VALUATION DATE-JUL 01, 2014  
 TAXABLE STATUS DATE-MAR 01, 2015

TAX MAP PARCEL NUMBER	PROPERTY LOCATION & CLASS	ASSESSMENT	EXEMPTION CODE-----	SCHOOL
CURRENT OWNERS NAME	SCHOOL DISTRICT	LAND	TAX DESCRIPTION	TAXABLE VALUE
CURRENT OWNERS ADDRESS	PARCEL SIZE/GRID COORD	TOTAL	SPECIAL DISTRICTS	TAX AMOUNT
***** 9.075-5-18.1 *****				
9.075-5-18.1	65 Grove St			ACCT 1-119- 4
Cruickshank Charles A	210 1 Family Res		Basic Star 41854	BILL 2815
Cruickshank Julie Anne	Massena 1 405801	8,600	Massena Central Sch	30,000
65 Grove St	Lot 36 & 37	82,000		1,491.00
Massena, NY 13662	Blk Mapleview			
	Residence-One Family			
	FRNT 100.00 DPTH 150.00			
	EAST-0356622 NRTH-1795170			
	DEED BOOK 2009 PG-12641			
	FULL MARKET VALUE	82,000		
			TOTAL TAX ---	945.51**
				DATE #1 09/30/15
				AMT DUE 945.51
***** 16.027-2-34 *****				
16.027-2-34	8 Wells St			ACCT 1-235- 8
Cruickshank Charles A	484 1 use sm bld		Massena Central Sch	BILL 2816
Cruickshank Julie Anne	Massena 1 405801	17,300		1,272.80
65 Grove St	Office, Plant & Shed	70,000		
Massena, NY 13662	FRNT 141.00 DPTH 261.00			
	EAST-0355843 NRTH-1791383			
	DEED BOOK 2009 PG-12641			
	FULL MARKET VALUE	70,000		
			TOTAL TAX ---	1,272.80**
				DATE #1 09/30/15
				AMT DUE 1,272.80
***** 9.060-8-24 *****				
9.060-8-24	11 Tamarack St			ACCT 1-119- 9
Crump Alberta	210 1 Family Res		Aged - All 41800	BILL 2817
11 Tamarack St	Massena 1 405801	5,200	Enhanced S 41834	10,500
Massena, NY 13662	Lot 22 Blk 2	21,000	Massena Central Sch	190.92
	Haskell Tract 2			
	Residence One Family			
	FRNT 50.00 DPTH 125.00			
	EAST-0358686 NRTH-1798119			
	DEED BOOK 2013 PG-17899			
	FULL MARKET VALUE	21,000		
			TOTAL TAX ---	0.00**
***** 9.043-3-18 *****				
9.043-3-18	190 Jefferson Ave			ACCT 1- 13- 3
Crump Chris F	210 1 Family Res		Basic Star 41854	BILL 2818
Crump Helen T	Massena 1 405801	6,700	Massena Central Sch	30,000
190 Jefferson Ave	Lot 54 Blk 49	61,000		1,109.16
Massena, NY 13662	Homecroft Tract			
	FRNT 50.00 DPTH 120.00			
	BANK8888830			
	EAST-0354716 NRTH-1802765			
	DEED BOOK 2014 PG-17760			
	FULL MARKET VALUE	61,000		
			TOTAL TAX ---	563.67**
				DATE #1 09/30/15
				AMT DUE 563.67

\*\*\*\*\*

STATE OF NEW YORK  
 COUNTY - St Lawrence  
 SCHOOL - Massena 1  
 TOWN - Massena  
 VILLAGE - Massena  
 SWIS - 405801

2 0 1 5 S C H O O L T A X R O L L  
 T A X A B L E SECTION OF THE ROLL - 1  
 OWNERS NAME SEQUENCE  
 UNIFORM PERCENT OF VALUE IS 100.00

TAX MAP PARCEL NUMBER	PROPERTY LOCATION & CLASS	ASSESSMENT	EXEMPTION CODE-----	SCHOOL
CURRENT OWNERS NAME	SCHOOL DISTRICT	LAND	TAX DESCRIPTION	TAXABLE VALUE
CURRENT OWNERS ADDRESS	PARCEL SIZE/GRID COORD	TOTAL	SPECIAL DISTRICTS	TAX AMOUNT
***** 9.059-13-37 *****				
9.059-13-37	28 Cornell Ave			ACCT 1-334- 9
Crump Eric L	210 1 Family Res		Basic Star 41854	BILL 2819
Woods Kelly R	Massena 1 405801	19,900	Massena Central Sch	30,000
PO Box 2614	Lots 19-20 Blk 8	95,000		1,727.37
Blaine, WA 98231	Pine Grove Realty			
	FRNT 100.00 DPTH 125.00			
	EAST-0357357 NRTH-1799186			
	DEED BOOK 2004 PG-352			
	FULL MARKET VALUE	95,000		
			TOTAL TAX ---	1,181.88**
			DATE #1	09/30/15
			AMT DUE	1,181.88
***** 9.068-14-14 *****				
9.068-14-14	48 Howard St			ACCT 1-128- 7
Crump Steven	210 1 Family Res		Basic Star 41854	BILL 2820
48 Howard St	Massena 1 405801	6,700	Massena Central Sch	30,000
Massena, NY 13662	Lot 45	63,000		1,145.52
	Oakmont Tract			
	Residence-One Family			
	FRNT 50.00 DPTH 150.00			
	EAST-0358333 NRTH-1796015			
	DEED BOOK 999 PG-01026			
	FULL MARKET VALUE	63,000		
			TOTAL TAX ---	600.03**
			DATE #1	09/30/15
			AMT DUE	600.03
***** 16.027-4-9 *****				
16.027-4-9	Off Commerce Dr			BILL 2821
CSX Transportation, Inc	340 Vacant indus		Massena Central Sch	45.46
500 Water St	Massena 1 405801	2,500		
Jacksonville, FL 32202	FRNT 129.00 DPTH 20.00	2,500		
	EAST-0355028 NRTH-1789928			
	FULL MARKET VALUE	2,500		
			TOTAL TAX ---	45.46**
			DATE #1	09/30/15
			AMT DUE	45.46
***** 16.027-4-1.2 *****				
16.027-4-1.2	Commerce Dr			BILL 2822
CSX Transportation, Inc.	340 Vacant indus		Massena Central Sch	118.19
500 Water St	Massena 1 405801	6,500		
Jacksonville, FL 32202	FRNT 376.00 DPTH 20.00	6,500		
	EAST-0355157 NRTH-1790145			
	DEED BOOK 2014 PG-6871			
	FULL MARKET VALUE	6,500		
			TOTAL TAX ---	118.19**
			DATE #1	09/30/15
			AMT DUE	118.19
*****				

STATE OF NEW YORK  
 COUNTY - St Lawrence  
 SCHOOL - Massena 1  
 TOWN - Massena  
 VILLAGE - Massena  
 SWIS - 405801

2 0 1 5 S C H O O L T A X R O L L  
 T A X A B L E SECTION OF THE ROLL - 1  
 OWNERS NAME SEQUENCE  
 UNIFORM PERCENT OF VALUE IS 100.00

PAGE 1143  
 VALUATION DATE-JUL 01, 2014  
 TAXABLE STATUS DATE-MAR 01, 2015

TAX MAP PARCEL NUMBER	PROPERTY LOCATION & CLASS	ASSESSMENT	EXEMPTION CODE-----	SCHOOL
CURRENT OWNERS NAME	SCHOOL DISTRICT	LAND	TAX DESCRIPTION	TAXABLE VALUE
CURRENT OWNERS ADDRESS	PARCEL SIZE/GRID COORD	TOTAL	SPECIAL DISTRICTS	TAX AMOUNT
***** 9.042-8-8 *****				
38 Marie St	210 1 Family Res		Basic Star 41854	ACCT 1-566- 4 BILL 2823
9.042-8-8	Massena 1 405801	13,800	Massena Central Sch	79,000 1,436.45
Cuming-Floropoulos Teresa Mari	Lot 10 Blk B-1	79,000		
White Russell	Northview Tract			
38 Marie St	FRNT 88.00 DPTH 150.00			
Massena, NY 13662	EAST-0352532 NRTH-1802245			
	DEED BOOK 2012 PG-1650			
	FULL MARKET VALUE	79,000		
TOTAL TAX ---				890.96**
				DATE #1 09/30/15
				AMT DUE 890.96
***** 9.075-7-18 *****				
4 Garvin Ave	210 1 Family Res		Enhanced S 41834	ACCT 1-545- 6 BILL 2824
9.075-7-18	Massena 1 405801	15,100	Massena Central Sch	72,000 65,300
Cunningham Arthur J	Lot #2	72,000		1,309.17
Cunningham Barbara	Rutherford Tract			
4 Garvin Ave	Residence One Family			
Massena, NY 13662	FRNT 50.00 DPTH 119.00			
	EAST-0355238 NRTH-1795095			
	DEED BOOK 896 PG-01161			
	FULL MARKET VALUE	72,000		
TOTAL TAX ---				204.17**
				DATE #1 09/30/15
				AMT DUE 204.17
***** 9.068-8-6 *****				
54 Malby Ave	210 1 Family Res		Enhanced S 41834	ACCT 1-213- 9 BILL 2825
9.068-8-6	Massena 1 405801	5,800	Massena Central Sch	55,000 1,000.06
Cunningham Earl E	Lot 1 Blk 109	55,000		
Cunningham Sandra	Tyo Tract			
54 Malby Ave	Res One Family			
Massena, NY 13662	FRNT 59.00 DPTH 110.00			
	EAST-0359880 NRTH-1797316			
	DEED BOOK 2002 PG-16721			
	FULL MARKET VALUE	55,000		
TOTAL TAX ---				0.00**
***** 9.083-3-13 *****				
2 Isabel St	210 1 Family Res		Basic Star 41854	ACCT 1-226- 9 BILL 2826
9.083-3-13	Massena 1 405801	6,400	Massena Central Sch	62,000 30,000
Cunningham Patricia M.C.	Lot 12 Blk 1	62,000		1,127.34
2 Isabel St	Hatfield Tract			
Massena, NY 13662	Res-One Family			
	FRNT 50.00 DPTH 132.00			
	BANK8888830			
	EAST-0355621 NRTH-1793527			
	DEED BOOK 2007 PG-14817			
	FULL MARKET VALUE	62,000		
TOTAL TAX ---				581.85**

DATE #1 09/30/15  
AMT DUE 581.85

\*\*\*\*\*

STATE OF NEW YORK  
 COUNTY - St Lawrence  
 SCHOOL - Massena 1  
 TOWN - Massena  
 VILLAGE - Massena  
 SWIS - 405801

2 0 1 5 S C H O O L T A X R O L L  
 T A X A B L E SECTION OF THE ROLL - 1  
 OWNERS NAME SEQUENCE  
 UNIFORM PERCENT OF VALUE IS 100.00

PAGE 1144  
 VALUATION DATE-JUL 01, 2014  
 TAXABLE STATUS DATE-MAR 01, 2015

TAX MAP PARCEL NUMBER	PROPERTY LOCATION & CLASS	ASSESSMENT	EXEMPTION CODE-----	SCHOOL
CURRENT OWNERS NAME	SCHOOL DISTRICT	LAND	TAX DESCRIPTION	TAXABLE VALUE
CURRENT OWNERS ADDRESS	PARCEL SIZE/GRID COORD	TOTAL	SPECIAL DISTRICTS	TAX AMOUNT
***** 9.066-1-56.21 *****				
9.066-1-56.21	24 Riverside Pkwy			ACCT 1-125-7.2
Curley Anthony K	210 1 Family Res		Basic Star 41854	BILL 2827
Curley Athena M	Massena 1 405801	29,100	Massena Central Sch	30,000
244 E Hatfield St	L#18 & W 40' L17 Blk B	176,000		3,200.19
Massena, NY 13662	Forest Hills Sub			
	Residence One Family			
	FRNT 134.00 DPTH 137.00			
	BANK8888830			
	EAST-0352063 NRTH-1797530			
	DEED BOOK 2013 PG-12189			
	FULL MARKET VALUE	176,000		
TOTAL TAX ---				2,654.70**
				DATE #1 09/30/15
				AMT DUE 2,654.70
***** 9.066-12-8 *****				
9.066-12-8	31 Clark St			ACCT 1-121- 3
Curran Beverly (LU) F	210 1 Family Res		Aged - All 41800	BILL 2828
Stafford Kathy	Massena 1 405801	18,600	Enhanced S 41834	37,500
31 Clark St	Lot 17	75,000	Massena Central Sch	37,500
Massena, NY 13662	Andrews Tract			681.86
	Residence-1 Family			
	FRNT 60.00 DPTH 163.00			
	EAST-0354389 NRTH-1796837			
	DEED BOOK 2013 PG-11189			
	FULL MARKET VALUE	75,000		
TOTAL TAX ---				0.00**
***** 9.049-1-1 *****				
9.049-1-1	Off Hospital Dr			ACCT 8-605- 9
Curran Patrick J	322 Rural vac>10		Massena Central Sch	BILL 2829
Curran Lori K	Massena 1 405801	40,900		743.68
59 River Dr	N. End Of Hospital Drive	40,900		
Massena, NY 13662	ACRES 10.10			
	EAST-0350313 NRTH-1800171			
	DEED BOOK 2015 PG-6850			
PRIOR OWNER ON 3/01/2015	FULL MARKET VALUE	40,900		
Massena Savings & Loan				
TOTAL TAX ---				743.68**
				DATE #1 09/30/15
				AMT DUE 743.68
***** 16.035-1-4.11 *****				
16.035-1-4.11	28 Commerce Dr			ACCT 1-202-1.11
Curran Renewable Energy, LLC	710 Manufacture		Massena Central Sch	BILL 2830
20 Commerce Dr	Massena 1 405801	34,500		500,000
Massena, NY 13662	Parcels # 1 & 2	500,000		9,091.44
	Mass Ind Dev Park			
	Ag Pro Soy Process Pla			
	FRNT 370.00 DPTH			
	ACRES 1.20			
	EAST-0355569 NRTH-1789117			
	DEED BOOK 2013 PG-7767			
	FULL MARKET VALUE	500,000		

TOTAL TAX ---

9,091.44\*\*

DATE #1 09/30/15

AMT DUE 9,091.44

\*\*\*\*\*

STATE OF NEW YORK  
 COUNTY - St Lawrence  
 SCHOOL - Massena 1  
 TOWN - Massena  
 VILLAGE - Massena  
 SWIS - 405801

2 0 1 5 S C H O O L T A X R O L L  
 T A X A B L E SECTION OF THE ROLL - 1  
 OWNERS NAME SEQUENCE  
 UNIFORM PERCENT OF VALUE IS 100.00

PAGE 1145  
 VALUATION DATE-JUL 01, 2014  
 TAXABLE STATUS DATE-MAR 01, 2015

TAX MAP PARCEL NUMBER	PROPERTY LOCATION & CLASS	ASSESSMENT	EXEMPTION CODE-----	SCHOOL
CURRENT OWNERS NAME	SCHOOL DISTRICT	LAND	TAX DESCRIPTION	TAXABLE VALUE
CURRENT OWNERS ADDRESS	PARCEL SIZE/GRID COORD	TOTAL	SPECIAL DISTRICTS	TAX AMOUNT
***** 16.035-1-5 *****				
16.035-1-5	Commerce Dr 340 Vacant indus		Massena Central Sch	25,200
Curran Renewable Energy, LLC	Massena 1 405801	25,200		
20 Commerce Dr	Parcel No. 10	25,200		
Massena, NY 13662	M.i.d.c. Vac (Industrial) Lot ACRES 2.70 EAST-0355943 NRTH-1789277 DEED BOOK 2014 PG-3565 FULL MARKET VALUE	25,200		
TOTAL TAX ---				458.21**
				DATE #1 09/30/15
				AMT DUE 458.21
***** 16.035-1-6 *****				
16.035-1-6	23 Commerce Dr 340 Vacant indus		Massena Central Sch	26,000
Curran Renewable Energy, LLC	Massena 1 405801	26,000		
20 Commerce Dr	Parcel No. 9	26,000		
Massena, NY 13662	M.i.d.c. Vac (Industrial) Lot ACRES 2.80 EAST-0355800 NRTH-1789482 DEED BOOK 2014 PG-3565 FULL MARKET VALUE	26,000		
TOTAL TAX ---				472.75**
				DATE #1 09/30/15
				AMT DUE 472.75
***** 16.035-1-10 *****				
16.035-1-10	30 Trade Rd 340 Vacant indus		Massena Central Sch	21,400
Curran Renewable Energy, LLC	Massena 1 405801	21,400		
20 Commerce Dr	Parcel No. 14	21,400		
Massena, NY 13662	M.i.d.c. Vac (Industrial) Lot ACRES 2.30 EAST-0356319 NRTH-1789608 DEED BOOK 2014 PG-3565 FULL MARKET VALUE	21,400		
TOTAL TAX ---				389.11**
				DATE #1 09/30/15
				AMT DUE 389.11
*****				



STATE OF NEW YORK  
 COUNTY - St Lawrence  
 SCHOOL - Massena 1  
 TOWN - Massena  
 VILLAGE - Massena  
 SWIS - 405801

2 0 1 5 S C H O O L T A X R O L L  
 T A X A B L E SECTION OF THE ROLL - 1  
 OWNERS NAME SEQUENCE  
 UNIFORM PERCENT OF VALUE IS 100.00

PAGE 1146  
 VALUATION DATE-JUL 01, 2014  
 TAXABLE STATUS DATE-MAR 01, 2015

TAX MAP PARCEL NUMBER	PROPERTY LOCATION & CLASS	ASSESSMENT	EXEMPTION CODE-----	SCHOOL
CURRENT OWNERS NAME	SCHOOL DISTRICT	LAND	TAX DESCRIPTION	TAXABLE VALUE
CURRENT OWNERS ADDRESS	PARCEL SIZE/GRID COORD	TOTAL	SPECIAL DISTRICTS	TAX AMOUNT
*****				
9.066-1-12.1	142 Andrews St		9.066-1-12.1	*****
Currier Greg A	210 1 Family Res		ACCT 1-241- 6	BILL 2834
Currier Kerri J	Massena 1 405801	21,300	Massena Central Sch	1,236.44
142 Andrews St	FRNT 112.00 DPTH 121.00	68,000		
Massena, NY 13662	BANK8888111			
	EAST-0353273 NRTH-1797230			
	DEED BOOK 2014 PG-3681			
	FULL MARKET VALUE	68,000		
			TOTAL TAX ---	1,236.44**
			DATE #1	09/30/15
			AMT DUE	1,236.44
*****				
10.061-3-4	199,200 202 Bayley Rd		10.061-3-4	*****
Currier Herbert	230 3 Family Res		ACCT 1-121- 5	BILL 2835
Currier Arlene	Massena 1 405801	6,600	Aged - All 41800	22,500
200 Bayley Rd	Lot 28	45,000	Enhanced S 41834	22,500
Massena, NY 13662	Fed Housing		Massena Central Sch	409.11
	Three Family Residence			
	FRNT 114.00 DPTH 111.00			
	EAST-0361974 NRTH-1797003			
	DEED BOOK 809 PG-00112			
	FULL MARKET VALUE	45,000		
			TOTAL TAX ---	0.00**
*****				
9.084-2-13.3	113 S Raquette St		9.084-2-13.3	*****
Currier Jamie L	210 1 Family Res			BILL 2836
113 S Raquette Street	Massena 1 405801	4,000	Massena Central Sch	454.57
Massena, NY 13662-4312	Created 02/06 FJL	25,000		
	3.50A(D) Seeger Survey			
	202x648x239x529x140			
PRIOR OWNER ON 3/01/2015	FRNT 202.00 DPTH 648.00			
Currier Jamie L	ACRES 3.50			
	EAST-0358255 NRTH-1792213			
	DEED BOOK 2006 PG-1632			
	FULL MARKET VALUE	25,000		
			TOTAL TAX ---	454.57**
			DATE #1	09/30/15
			AMT DUE	454.57
*****				
9.068-14-30	54 Parker Ave		9.068-14-30	*****
Currier Jill A	210 1 Family Res		ACCT 1- 80- 4	BILL 2837
54 Parker Ave	Massena 1 405801	5,700	Massena Central Sch	1,236.44
Massena, NY 13662	Lot 110	68,000		
	Oakmont Tr			
	Res			
	FRNT 50.00 DPTH 102.00			
	BANK8888830			
	EAST-0357547 NRTH-1796054			
	DEED BOOK 2015 PG-5968			
	FULL MARKET VALUE	68,000		
			TOTAL TAX ---	1,236.44**

DATE #1 09/30/15  
AMT DUE 1,236.44

\*\*\*\*\*

STATE OF NEW YORK  
 COUNTY - St Lawrence  
 SCHOOL - Massena 1  
 TOWN - Massena  
 VILLAGE - Massena  
 SWIS - 405801

2 0 1 5 S C H O O L T A X R O L L  
 T A X A B L E SECTION OF THE ROLL - 1  
 OWNERS NAME SEQUENCE  
 UNIFORM PERCENT OF VALUE IS 100.00

PAGE 1147  
 VALUATION DATE-JUL 01, 2014  
 TAXABLE STATUS DATE-MAR 01, 2015

TAX MAP PARCEL NUMBER	PROPERTY LOCATION & CLASS	ASSESSMENT	EXEMPTION CODE-----	SCHOOL
CURRENT OWNERS NAME	SCHOOL DISTRICT	LAND	TAX DESCRIPTION	TAXABLE VALUE
CURRENT OWNERS ADDRESS	PARCEL SIZE/GRID COORD	TOTAL	SPECIAL DISTRICTS	TAX AMOUNT
***** 9.068-14-3 *****				
9.068-14-3	40 Alvern Ave			ACCT 1-292- 2
Currier Jodele L	210 1 Family Res		Basic Star 41854	BILL 2838
40 Alvern Ave	Massena 1 405801	6,500	Massena Central Sch	30,000
Massena, NY 13662	West Half Lots 66 & 67	61,000		1,109.16
	Oakmont Tract			
	Residence-One Family			
	FRNT 81.50 DPTH 100.00			
	EAST-0357977 NRTH-1796302			
	DEED BOOK 2010 PG-715			
	FULL MARKET VALUE	61,000		
			TOTAL TAX ---	563.67**
				DATE #1 09/30/15
				AMT DUE 563.67
***** 9.084-2-13.1 *****				
9.084-2-13.1	123 S Raquette St			ACCT 1-343- 5
Currier Joseph	210 1 Family Res		Basic Star 41854	BILL 2839
Currier Bonnie	Massena 1 405801	8,000	Massena Central Sch	30,000
123 S Raquette Street	Split 02/06	38,000		690.95
Massena, NY 13662-4312	FRNT 138.00 DPTH 637.00			
	ACRES 2.00			
	EAST-0358614 NRTH-1792334			
PRIOR OWNER ON 3/01/2015	DEED BOOK 422 PG-00515			
Currier Joseph	FULL MARKET VALUE	38,000		
			TOTAL TAX ---	145.46**
				DATE #1 09/30/15
				AMT DUE 145.46
***** 9.084-2-13.2 *****				
9.084-2-13.2	119 S Raquette St			BILL 2840
Currier Joseph R II	270 Mfg housing		Basic Star 41854	30,000
119 S Raquette Street	Massena 1 405801	4,000	Massena Central Sch	1,454.63
Massena, NY 13662-4312	Created 02/06 FJL	80,000		
	2.77A(D) Seeger Survey			
	125x140x284x637			
PRIOR OWNER ON 3/01/2015	FRNT 125.00 DPTH 637.00			
Currier Joseph R II	ACRES 2.80			
	EAST-0358505 NRTH-1792222			
	DEED BOOK 2006 PG-1633			
	FULL MARKET VALUE	80,000		
			TOTAL TAX ---	909.14**
				DATE #1 09/30/15
				AMT DUE 909.14
*****				

STATE OF NEW YORK  
 COUNTY - St Lawrence  
 SCHOOL - Massena 1  
 TOWN - Massena  
 VILLAGE - Massena  
 SWIS - 405801

2 0 1 5 S C H O O L T A X R O L L  
 T A X A B L E SECTION OF THE ROLL - 1  
 OWNERS NAME SEQUENCE  
 UNIFORM PERCENT OF VALUE IS 100.00

PAGE 1148  
 VALUATION DATE-JUL 01, 2014  
 TAXABLE STATUS DATE-MAR 01, 2015

TAX MAP PARCEL NUMBER	PROPERTY LOCATION & CLASS	ASSESSMENT	EXEMPTION CODE-----	SCHOOL
CURRENT OWNERS NAME	SCHOOL DISTRICT	LAND	TAX DESCRIPTION	TAXABLE VALUE
CURRENT OWNERS ADDRESS	PARCEL SIZE/GRID COORD	TOTAL	SPECIAL DISTRICTS	TAX AMOUNT
*****				
9.051-6-37	6 James St			9.051-6-37
Currier Matthew W	210 1 Family Res		Basic Star 41854	ACCT 1-509- 4
6 James St	Massena 1 405801	5,500	Massena Central Sch	BILL 2841
Massena, NY 13662	Lot 7	50,000		30,000
	Martin Tr			909.14
	Residence One Family			
	FRNT 50.00 DPTH 100.00			
	EAST-0354715 NRTH-1799979			
	DEED BOOK 1999 PG-6108			
	FULL MARKET VALUE	50,000		
			TOTAL TAX ---	363.65**
				DATE #1 09/30/15
				AMT DUE 363.65
*****				
9.066-5-20	15 Prospect Ave			9.066-5-20
Currier Michelle L	210 1 Family Res		Basic Star 41854	ACCT 1-474- 8
15 Prospect Ave	Massena 1 405801	21,900	Massena Central Sch	BILL 2842
Massena, NY 13662	Lot 13 Blk 6	99,000		30,000
	Nightengale			1,800.10
	Residence 1 Fam W/vet Ex			
	FRNT 65.00 DPTH 141.00			
	BANK8888111			
	EAST-0353136 NRTH-1796405			
	DEED BOOK 2009 PG-1434			
	FULL MARKET VALUE	99,000		
			TOTAL TAX ---	1,254.61**
				DATE #1 09/30/15
				AMT DUE 1,254.61
*****				
9.074-5-16	53 Windsor Rd			9.074-5-16
Currier Timothy	210 1 Family Res		Basic Star 41854	ACCT 1-133- 2
Currier Emily	Massena 1 405801	23,700	Massena Central Sch	BILL 2843
53 Windsor Rd	Lot 27 Blk F	98,000		30,000
Massena, NY 13662	Westwood Tract			1,781.92
	Residence			
	FRNT 76.00 DPTH 135.00			
	EAST-0352611 NRTH-1794704			
	DEED BOOK 1055 PG-806			
	FULL MARKET VALUE	98,000		
			TOTAL TAX ---	1,236.43**
				DATE #1 09/30/15
				AMT DUE 1,236.43
*****				

STATE OF NEW YORK  
 COUNTY - St Lawrence  
 SCHOOL - Massena 1  
 TOWN - Massena  
 VILLAGE - Massena  
 SWIS - 405801

2 0 1 5 S C H O O L T A X R O L L  
 T A X A B L E SECTION OF THE ROLL - 1  
 OWNERS NAME SEQUENCE  
 UNIFORM PERCENT OF VALUE IS 100.00

PAGE 1149  
 VALUATION DATE-JUL 01, 2014  
 TAXABLE STATUS DATE-MAR 01, 2015

TAX MAP PARCEL NUMBER	PROPERTY LOCATION & CLASS	ASSESSMENT	EXEMPTION CODE-----	SCHOOL
CURRENT OWNERS NAME	SCHOOL DISTRICT	LAND	TAX DESCRIPTION	TAXABLE VALUE
CURRENT OWNERS ADDRESS	PARCEL SIZE/GRID COORD	TOTAL	SPECIAL DISTRICTS	TAX AMOUNT
*****				
9.060-5-12	9 Liberty Ave			9.060-5-12
Curtis Connie	210 1 Family Res	5,400	Basic Star 41854	ACCT 1-157- 7
9 Liberty Ave	Massena 1 405801	49,000	Massena Central Sch	BILL 2844
Massena, NY 13662	Lot 12 Blk1			30,000
	P.g.r.			890.96
	Residence One Family			
	FRNT 50.00 DPTH 140.00			
	BANK8888869			
	EAST-0358439 NRTH-1799759			
	DEED BOOK 2004 PG-21776			
	FULL MARKET VALUE	49,000		
			TOTAL TAX ---	345.47**
				DATE #1 09/30/15
				AMT DUE 345.47
*****				
9.051-9-39	17 Chase St			9.051-9-39
Curtis George	210 1 Family Res	6,000	Massena Central Sch	ACCT 1-464- 5
17 Chase St	Massena 1 405801	62,000		BILL 2845
Massena, NY 13662	Lot 32			62,000
	Driving Pk Subdv			1,127.34
	Residence-One Family			
	FRNT 50.00 DPTH 120.00			
	EAST-0354996 NRTH-1800952			
	DEED BOOK 2005 PG-2879			
	FULL MARKET VALUE	62,000		
			TOTAL TAX ---	1,127.34**
				DATE #1 09/30/15
				AMT DUE 1,127.34
*****				
9.042-4-66	217 Jefferson Ave			9.042-4-66
Curtis George I	210 1 Family Res	6,700	Enhanced S 41834	ACCT 1-221- 4
217 Jefferson Ave	Massena 1 405801	66,000	Massena Central Sch	BILL 2846
Massena, NY 13662	Lot 19 Blk 51			65,300
	Homecroft Tr			1,200.07
	FRNT 50.00 DPTH 120.00			
	EAST-0354113 NRTH-1802982			
	DEED BOOK 2005 PG-2316			
	FULL MARKET VALUE	66,000		
			TOTAL TAX ---	95.07**
				DATE #1 09/30/15
				AMT DUE 95.07
*****				

STATE OF NEW YORK  
 COUNTY - St Lawrence  
 SCHOOL - Massena 1  
 TOWN - Massena  
 VILLAGE - Massena  
 SWIS - 405801

2 0 1 5 S C H O O L T A X R O L L  
 T A X A B L E SECTION OF THE ROLL - 1  
 OWNERS NAME SEQUENCE  
 UNIFORM PERCENT OF VALUE IS 100.00

TAX MAP PARCEL NUMBER	PROPERTY LOCATION & CLASS	ASSESSMENT	EXEMPTION CODE-----	SCHOOL
CURRENT OWNERS NAME	SCHOOL DISTRICT	LAND	TAX DESCRIPTION	TAXABLE VALUE
CURRENT OWNERS ADDRESS	PARCEL SIZE/GRID COORD	TOTAL	SPECIAL DISTRICTS	TAX AMOUNT
***** 9.051-8-26 *****				
87 Ober St				ACCT 1- 4- 8 BILL 2847
9.051-8-26	210 1 Family Res		Basic Star 41854	30,000
Curtis Margaret A	Massena 1 405801	5,800	Massena Central Sch	51,000 927.33
87 Ober St	Lot # 2 Blk 32	51,000		
Massena, NY 13662	P.g.r.			
	RES 1 FAM & GAR W/STAT EX			
	FRNT 45.00 DPTH 120.00			
	EAST-0355929 NRTH-1801218			
	DEED BOOK 2003 PG-10016			
	FULL MARKET VALUE	51,000		
			TOTAL TAX ---	381.84**
				DATE #1 09/30/15
				AMT DUE 381.84
***** 9.042-8-25 *****				
13 Lawrence St				ACCT 1-299- 3. 1 BILL 2848
9.042-8-25	210 1 Family Res		Basic Star 41854	30,000
Curtis Mary	Massena 1 405801	13,400	Massena Central Sch	89,000 1,618.28
13 Lawrence St	Lot 5 & Pt Lot 6,Blk B-1	89,000		
Massena, NY 13662	Northview Tract			
	FRNT 88.00 DPTH 140.00			
	EAST-0352561 NRTH-1801949			
	DEED BOOK 1003 PG-00588			
	FULL MARKET VALUE	89,000		
			TOTAL TAX ---	1,072.79**
				DATE #1 09/30/15
				AMT DUE 1,072.79
***** 9.042-12-5 *****				
10 Washington St				ACCT 1-360- 5 BILL 2849
9.042-12-5	210 1 Family Res		Basic Star 41854	30,000
Cutry Diane M	Massena 1 405801	7,400	Massena Central Sch	54,000 981.88
Ross Stanley W	Lot 24 Blk 44	54,000		
10 Washington St	Homecroft Tr			
Massena, NY 13662	FRNT 50.00 DPTH 145.00			
	BANK8888111			
	EAST-0354038 NRTH-1801922			
	DEED BOOK 2011 PG-4288			
	FULL MARKET VALUE	54,000		
			TOTAL TAX ---	436.39**
				DATE #1 09/30/15
				AMT DUE 436.39
*****				

STATE OF NEW YORK  
 COUNTY - St Lawrence  
 SCHOOL - Massena 1  
 TOWN - Massena  
 VILLAGE - Massena  
 SWIS - 405801

2 0 1 5 S C H O O L T A X R O L L  
 T A X A B L E SECTION OF THE ROLL - 1  
 OWNERS NAME SEQUENCE  
 UNIFORM PERCENT OF VALUE IS 100.00

PAGE 1151  
 VALUATION DATE-JUL 01, 2014  
 TAXABLE STATUS DATE-MAR 01, 2015

TAX MAP PARCEL NUMBER	PROPERTY LOCATION & CLASS	ASSESSMENT	EXEMPTION CODE-----	SCHOOL
CURRENT OWNERS NAME	SCHOOL DISTRICT	LAND	TAX DESCRIPTION	TAXABLE VALUE
CURRENT OWNERS ADDRESS	PARCEL SIZE/GRID COORD	TOTAL	SPECIAL DISTRICTS	TAX AMOUNT
***** 9.059-13-17 *****				
9.059-13-17	34 Bishop Ave			ACCT 1- 95- 5 BILL 2850
Cyrus Kristopher J	210 1 Family Res		Basic Star 41854	30,000
34 Bishop Ave	Massena 1 405801	15,500	Massena Central Sch	75,000
Massena, NY 13662	Lot 16 Blk 9	75,000		
	P.g.r.			
	Residence One Family			
	FRNT 50.00 DPTH 125.00			
	BANK8888150			
	EAST-0357359 NRTH-1799542			
	DEED BOOK 2012 PG-7966			
	FULL MARKET VALUE	75,000		
			TOTAL TAX ---	818.23**
			DATE #1	09/30/15
			AMT DUE	818.23
*****				

STATE OF NEW YORK  
 COUNTY - St Lawrence  
 SCHOOL - Massena 1  
 TOWN - Massena  
 VILLAGE - Massena  
 SWIS - 405801

2 0 1 5 S C H O O L T A X R O L L  
 T A X A B L E SECTION OF THE ROLL - 1  
 N A M E S E C T I O N - C  
 UNIFORM PERCENT OF VALUE IS 100.00

PAGE 1152  
 VALUATION DATE-JUL 01, 2014  
 TAXABLE STATUS DATE-MAR 01, 2015  
 RPS155/V04/L015  
 CURRENT DATE 8/21/2015

\*\*\* S P E C I A L D I S T R I C T S U M M A R Y \*\*\*

CODE	DISTRICT NAME	TOTAL PARCELS	EXTENSION TYPE	EXTENSION VALUE	AD VALOREM VALUE	EXEMPT AMOUNT	TAXABLE VALUE	TOTAL TAX
------	---------------	---------------	----------------	-----------------	------------------	---------------	---------------	-----------

NO SPECIAL DISTRICTS AT THIS LEVEL

\*\*\* S C H O O L D I S T R I C T S U M M A R Y \*\*\*

CODE	DISTRICT NAME	TOTAL PARCELS	ASSESSED LAND	ASSESSED TOTAL	EXEMPT AMOUNT	TOTAL TAXABLE	TOTAL TAX
					----- STAR AMOUNT	----- STAR TAXABLE	
	Massena 1	343	4688,850	24956,950	319,320	24,637,630	
405801					7468,500	17,169,130	312,183.72
	S U B - T O T A L	343	4688,850	24956,950	319,320	24,637,630	
	S U B - T O T A L (CONT)				7468,500	17,169,130	312,183.72
	T O T A L	343	4688,850	24956,950	319,320	24,637,630	
	T O T A L (CONT)				7468,500	17,169,130	312,183.72

\*\*\* S Y S T E M C O D E S S U M M A R Y \*\*\*

NO SYSTEM EXEMPTIONS AT THIS LEVEL

\*\*\* E X E M P T I O N S U M M A R Y \*\*\*

CODE	DESCRIPTION	TOTAL PARCELS	SCHOOL
41690	RPTL466_f	1	3,000
41800	Aged - All	6	128,000
41834	Enhanced S	60	3334,500
41854	Basic Star	139	4134,000
47610	Business I	1	188,320



STATE OF NEW YORK  
 COUNTY - St Lawrence  
 SCHOOL - Massena 1  
 TOWN - Massena  
 VILLAGE - Massena  
 SWIS - 405801

2 0 1 5 S C H O O L T A X R O L L  
 T A X A B L E SECTION OF THE ROLL - 1  
 N A M E S E C T I O N - C  
 UNIFORM PERCENT OF VALUE IS 100.00

PAGE 1153  
 VALUATION DATE-JUL 01, 2014  
 TAXABLE STATUS DATE-MAR 01, 2015  
 RPS155/V04/L015  
 CURRENT DATE 8/21/2015

\*\*\* E X E M P T I O N S U M M A R Y \*\*\*

CODE	DESCRIPTION	TOTAL PARCELS	SCHOOL
	T O T A L	207	7787,820

\*\*\* G R A N D T O T A L S \*\*\*

ROLL SEC	DESCRIPTION	TOTAL PARCELS	ASSESSED LAND	ASSESSED TOTAL	EXEMPT AMOUNT	TOTAL TAXABLE	TAX RATE	TOTAL TAX
					----- STAR AMOUNT	----- STAR TAXABLE		
	Massena Central Sc		4688,850	24956,950	319,320	24,637,630		
	SPEC DIST TAXES				7468,500	17,169,130		312,183.72
1	TAXABLE	343						312,183.72

STATE OF NEW YORK  
 COUNTY - St Lawrence  
 SCHOOL - Massena 1  
 TOWN - Massena  
 VILLAGE - Massena  
 SWIS - 405801

2 0 1 5 S C H O O L T A X R O L L  
 T A X A B L E SECTION OF THE ROLL - 1  
 OWNERS NAME SEQUENCE  
 UNIFORM PERCENT OF VALUE IS 100.00

TAX MAP PARCEL NUMBER	PROPERTY LOCATION & CLASS	ASSESSMENT	EXEMPTION CODE-----	SCHOOL
CURRENT OWNERS NAME	SCHOOL DISTRICT	LAND	TAX DESCRIPTION	TAXABLE VALUE
CURRENT OWNERS ADDRESS	PARCEL SIZE/GRID COORD	TOTAL	SPECIAL DISTRICTS	TAX AMOUNT
***** 9.060-2-23 *****				
9.060-2-23	10 Cornell Ave			ACCT 1-450- 9
D'Addario Dennis C Jr	210 1 Family Res		Massena Central Sch	31,000
75 Hurley Rd	Massena 1 405801	5,200		
Winthrop, NY 13697	Lot 4 Blk 4	31,000		
	P.g.r.			
	Residence 1 Family			
	FRNT 50.00 DPTH 125.00			
	EAST-0357678 NRTH-1799002			
	DEED BOOK 2004 PG-15683			
	FULL MARKET VALUE	31,000		
			TOTAL TAX ---	563.67**
				DATE #1 09/30/15
				AMT DUE 563.67
***** 9.050-6-27 *****				
9.050-6-27	21 Orchard Rd			ACCT 1-127- 4
D'Arienzo Raymonde	210 1 Family Res		Enhanced S 41834	
21 Orchard Rd	Massena 1 405801	10,800	Massena Central Sch	61,000
Massena, NY 13662	Lot 11	61,000		
	Chase Tract			
	Res-One Family			
	FRNT 50.00 DPTH 150.00			
	EAST-0353086 NRTH-1800837			
	FULL MARKET VALUE	61,000		
			TOTAL TAX ---	4.16**
				DATE #1 09/30/15
				AMT DUE 4.16
***** 9.066-3-8 *****				
9.066-3-8	124 Allen St			ACCT 1-416- 2
D'ariento Tony J	210 1 Family Res		Enhanced S 41834	
D'ariento Marrell M	Massena 1 405801	13,900	Massena Central Sch	88,000
124 Allen St	Lot 16	88,000		
Massena, NY 13662	Phillips Tract			
	Residence - 1 Family			
	FRNT 55.00 DPTH 95.00			
	EAST-0353650 NRTH-1797098			
	DEED BOOK 898 PG-727			
	FULL MARKET VALUE	88,000		
			TOTAL TAX ---	495.09**
				DATE #1 09/30/15
				AMT DUE 495.09
*****				

STATE OF NEW YORK  
 COUNTY - St Lawrence  
 SCHOOL - Massena 1  
 TOWN - Massena  
 VILLAGE - Massena  
 SWIS - 405801

2 0 1 5 S C H O O L T A X R O L L  
 T A X A B L E SECTION OF THE ROLL - 1  
 OWNERS NAME SEQUENCE  
 UNIFORM PERCENT OF VALUE IS 100.00

PAGE 1155  
 VALUATION DATE-JUL 01, 2014  
 TAXABLE STATUS DATE-MAR 01, 2015

TAX MAP PARCEL NUMBER	PROPERTY LOCATION & CLASS	ASSESSMENT	EXEMPTION CODE-----	SCHOOL
CURRENT OWNERS NAME	SCHOOL DISTRICT	LAND	TAX DESCRIPTION	TAXABLE VALUE
CURRENT OWNERS ADDRESS	PARCEL SIZE/GRID COORD	TOTAL	SPECIAL DISTRICTS	TAX AMOUNT
*****				
9.058-4-19.1	Off George St 311 Res vac land		Massena Central Sch	9.058-4-19.1
D.S.E. Holdings, Inc	Massena 1 405801	2,500		ACCT 1-518- 4
Attn: Timothy P Post	FRNT 75.00 DPTH 75.00	2,500		BILL 2854
11 Main St	EAST-0353767 NRTH-1798916			
Massena, NY 13662	DEED BOOK 1029 PG-00298			
	FULL MARKET VALUE	2,500		
TOTAL TAX ---				45.46**
			DATE #1	09/30/15
			AMT DUE	45.46
*****				
9.060-4-36	14 Somerset Ave 210 1 Family Res		Enhanced S 41834	9.060-4-36
Daggett Audrey	Massena 1 405801	5,000	Massena Central Sch	ACCT 1- 57- 4
14 Somerset Ave	Lot 20 Blk 2	33,000		BILL 2855
Massena, NY 13662	P.g.r.			
	Residence One Family			
	FRNT 50.00 DPTH 117.00			
	EAST-0358007 NRTH-1799508			
	DEED BOOK 928 PG-00629			
	FULL MARKET VALUE	33,000		
TOTAL TAX ---				0.00**
*****				
9.043-2-35	113 Stoughton Ave 210 1 Family Res		Massena Central Sch	9.043-2-35
Daggett Darren R	Massena 1 405801	6,200		ACCT 1-241- 4
113 Stoughton Ave	Lot 4 Blk 42	38,000		BILL 2856
Massena, NY 13662	Pine Grove Realty			
	FRNT 50.00 DPTH 125.00			
	EAST-0355060 NRTH-1802056			
	DEED BOOK 2012 PG-3291			
	FULL MARKET VALUE	38,000		
TOTAL TAX ---				690.95**
			DATE #1	09/30/15
			AMT DUE	690.95
*****				
9.082-5-55	4 Colgate Dr 210 1 Family Res		Basic Star 41854	9.082-5-55
Daggett Jody W	Massena 1 405801	7,300	Massena Central Sch	ACCT 1-165- 8
4 Colgate Dr	Buckeye Tract	69,000		BILL 2857
Massena, NY 13662	Residence- One Family			
	FRNT 70.00 DPTH 140.00			
	EAST-0354148 NRTH-1792339			
	DEED BOOK 1101 PG-469			
	FULL MARKET VALUE	69,000		
TOTAL TAX ---				709.13**
			DATE #1	09/30/15
			AMT DUE	709.13
*****				

STATE OF NEW YORK  
 COUNTY - St Lawrence  
 SCHOOL - Massena 1  
 TOWN - Massena  
 VILLAGE - Massena  
 SWIS - 405801

2 0 1 5 S C H O O L T A X R O L L  
 T A X A B L E SECTION OF THE ROLL - 1  
 OWNERS NAME SEQUENCE  
 UNIFORM PERCENT OF VALUE IS 100.00

PAGE 1156  
 VALUATION DATE-JUL 01, 2014  
 TAXABLE STATUS DATE-MAR 01, 2015

TAX MAP PARCEL NUMBER	PROPERTY LOCATION & CLASS	ASSESSMENT	EXEMPTION CODE-----	SCHOOL
CURRENT OWNERS NAME	SCHOOL DISTRICT	LAND	TAX DESCRIPTION	TAXABLE VALUE
CURRENT OWNERS ADDRESS	PARCEL SIZE/GRID COORD	TOTAL	SPECIAL DISTRICTS	TAX AMOUNT
***** 9.042-5-5 *****				
9.042-5-5	5 Garfield Ave			ACCT 1- 7- 1 BILL 2858
Daggett Ronald	210 1 Family Res		Basic Star 41854	30,000
5 Garfield Ave	Massena 1 405801	7,200	Massena Central Sch	53,000
Massena, NY 13662	Lot 13 Blk 47	53,000		
	Homecroft Tr			
	FRNT 50.00 DPTH 135.00			
	BANK8888830			
	EAST-0353702 NRTH-1802356			
	DEED BOOK 2007 PG-13262			
	FULL MARKET VALUE	53,000		
			TOTAL TAX ---	418.20**
				DATE #1 09/30/15
				AMT DUE 418.20
***** 9.043-2-36 *****				
9.043-2-36	111 Stoughton Ave			ACCT 1-519- 6 BILL 2859
Daggett Ronald	210 1 Family Res		Massena Central Sch	38,000
5 Garfield Ave	Massena 1 405801	6,200		690.95
Massena, NY 13662	Lot 3 Blk 42	38,000		
	P.g.r.			
	FRNT 50.00 DPTH 125.00			
	EAST-0355020 NRTH-1802028			
	DEED BOOK 2013 PG-9818			
	FULL MARKET VALUE	38,000		
			TOTAL TAX ---	690.95**
				DATE #1 09/30/15
				AMT DUE 690.95
***** 9.067-4-13 *****				
9.067-4-13	158 Water St			ACCT 1-136- 2 BILL 2860
Daggett Ronald L	210 1 Family Res		Massena Central Sch	42,000
5 Garfield Ave	Massena 1 405801	5,200		763.68
Massena, NY 13662	Residence 1 Family	42,000		
	FRNT 50.00 DPTH 125.00			
	EAST-0356401 NRTH-1797180			
	DEED BOOK 2012 PG-6905			
	FULL MARKET VALUE	42,000		
			TOTAL TAX ---	763.68**
				DATE #1 09/30/15
				AMT DUE 763.68
***** 9.068-13-7 *****				
9.068-13-7	30 Talcott St			ACCT 1-494- 3 BILL 2861
Daggett Shirley M	210 1 Family Res		Enhanced S 41834	32,000
Daggett Michele A	Massena 1 405801	6,100	Massena Central Sch	32,000
30 Talcott St	Lot 16 Blk 9	32,000		581.85
Massena, NY 13662	R.v.t.			
	Res-One Family			
	FRNT 43.00 DPTH 140.00			
	BANK8888869			
	EAST-0358356 NRTH-1796681			
	DEED BOOK 2012 PG-16738			
	FULL MARKET VALUE	32,000		
			TOTAL TAX ---	0.00**

\*\*\*\*\*

STATE OF NEW YORK  
 COUNTY - St Lawrence  
 SCHOOL - Massena 1  
 TOWN - Massena  
 VILLAGE - Massena  
 SWIS - 405801

2 0 1 5 S C H O O L T A X R O L L  
 T A X A B L E SECTION OF THE ROLL - 1  
 OWNERS NAME SEQUENCE  
 UNIFORM PERCENT OF VALUE IS 100.00

TAX MAP PARCEL NUMBER	PROPERTY LOCATION & CLASS	ASSESSMENT	EXEMPTION CODE-----	SCHOOL
CURRENT OWNERS NAME	SCHOOL DISTRICT	LAND	TAX DESCRIPTION	TAXABLE VALUE
CURRENT OWNERS ADDRESS	PARCEL SIZE/GRID COORD	TOTAL	SPECIAL DISTRICTS	TAX AMOUNT
***** 9.068-7-38 *****				
9.068-7-38	30 King St			ACCT 1-369- 1
Dailey Darrell	210 1 Family Res		Basic Star 41854	BILL 2862
Dailey Wendy	Massena 1 405801	7,700	Massena Central Sch	30,000
30 King St	Lot 7	70,000		1,272.80
Massena, NY 13662	Southern Dev			
	Res 1 Fam W/25% Vet Ex			
	FRNT 65.00 DPTH 130.00			
	BANK8888830			
	EAST-0360178 NRTH-1797507			
	DEED BOOK 2000 PG-12082			
	FULL MARKET VALUE	70,000		
			TOTAL TAX ---	727.31**
				DATE #1 09/30/15
				AMT DUE 727.31
***** 9.076-6-22 *****				
9.076-6-22	Off Urban Dr			ACCT 1-516- 5.1
Dailey Steven	311 Res vac land		Massena Central Sch	BILL 2863
172 E Hatfield St	Massena 1 405801	3,000		54.55
Massena, NY 13662	Vac Lot West off Urban Dr	3,000		
	ACRES 0.69			
	EAST-0360252 NRTH-1794012			
	DEED BOOK 2005 PG-18662			
	FULL MARKET VALUE	3,000		
			TOTAL TAX ---	54.55**
				DATE #1 09/30/15
				AMT DUE 54.55
***** 9.076-6-21 *****				
9.076-6-21	172 E Hatfield St			ACCT 1-516- 5.3
Dailey Steven S	210 1 Family Res		Basic Star 41854	BILL 2864
172 E Hatfield Street	Massena 1 405801	12,900	Massena Central Sch	30,000
Massena, NY 13662	One Fam Res W/garage	90,000		1,636.46
	FRNT 130.00 DPTH 110.00			
	ACRES 0.29			
	EAST-0360233 NRTH-1793888			
	DEED BOOK 2000 PG-17404			
	FULL MARKET VALUE	90,000		
			TOTAL TAX ---	1,090.97**
				DATE #1 09/30/15
				AMT DUE 1,090.97
*****				

STATE OF NEW YORK  
 COUNTY - St Lawrence  
 SCHOOL - Massena 1  
 TOWN - Massena  
 VILLAGE - Massena  
 SWIS - 405801

2 0 1 5 S C H O O L T A X R O L L  
 T A X A B L E SECTION OF THE ROLL - 1  
 OWNERS NAME SEQUENCE  
 UNIFORM PERCENT OF VALUE IS 100.00

TAX MAP PARCEL NUMBER	PROPERTY LOCATION & CLASS	ASSESSMENT	EXEMPTION CODE-----	SCHOOL
CURRENT OWNERS NAME	SCHOOL DISTRICT	LAND	TAX DESCRIPTION	TAXABLE VALUE
CURRENT OWNERS ADDRESS	PARCEL SIZE/GRID COORD	TOTAL	SPECIAL DISTRICTS	TAX AMOUNT
***** 9.067-7-20 *****				
9.067-7-20	175 Main St		Enhanced S 41834	ACCT 1-124- 5
Daley John D	220 2 Family Res	16,800	Massena Central Sch	BILL 2865
175 Main St	Massena 1 405801	98,000		65,300
Massena, NY 13662-1950	Two Family Residence			1,781.92
	FRNT 50.00 DPTH 150.00			
	EAST-0355410 NRTH-1796163			
PRIOR OWNER ON 3/01/2015	DEED BOOK 1057 PG-928			
Daley John D	FULL MARKET VALUE	98,000		
TOTAL TAX ---				676.92**
				DATE #1 09/30/15
				AMT DUE 676.92
***** 9.059-6-27 *****				
9.059-6-27	54 Cornell Ave		Basic Star 41854	ACCT 1-527- 7
Dalton Dale	210 1 Family Res	15,500	Massena Central Sch	BILL 2866
Dalton Linda	Massena 1 405801	78,000		30,000
54 Cornell Ave	Lot 25 Blk 15			1,418.26
Massena, NY 13662	P.g.r.			
	Res-1 Family & Garage			
	FRNT 50.00 DPTH 125.00			
	EAST-0356810 NRTH-1799500			
	DEED BOOK 1999 PG-893			
	FULL MARKET VALUE	78,000		
TOTAL TAX ---				872.77**
				DATE #1 09/30/15
				AMT DUE 872.77
***** 9.042-3-21 *****				
9.042-3-21	144 McKinley Ct		Enhanced S 41834	ACCT 1-189- 3
Dalton John	210 1 Family Res	6,700	Massena Central Sch	BILL 2867
Jacqueline (etal)	Massena 1 405801	69,000		65,300
260 State Highway 37B	Lot 7 Blk 48			1,254.62
Massena, NY 13662	Homecroft Tr			
	FRNT 45.00 DPTH 122.00			
	EAST-0353561 NRTH-1802787			
	DEED BOOK 1095 PG-826			
	FULL MARKET VALUE	69,000		
TOTAL TAX ---				149.62**
				DATE #1 09/30/15
				AMT DUE 149.62
***** 10.069-1-21 *****				
10.069-1-21	200 E Hatfield St		Basic Star 41854	ACCT 1-197- 3
Danboise Michael	210 1 Family Res	12,100	Massena Central Sch	BILL 2868
Danboise Grace	Massena 1 405801	64,000		30,000
200 E Hatfield Street	Lot 2 Blk 493			1,163.70
Massena, NY 13662	Domingos Tract			
	Residence One Family			
	FRNT 80.00 DPTH 121.00			
	EAST-0361386 NRTH-1794233			
	DEED BOOK 2009 PG-13783			
	FULL MARKET VALUE	64,000		
TOTAL TAX ---				618.21**
				DATE #1 09/30/15

AMT DUE

618.21

\*\*\*\*\*



STATE OF NEW YORK  
 COUNTY - St Lawrence  
 SCHOOL - Massena 1  
 TOWN - Massena  
 VILLAGE - Massena  
 SWIS - 405801

2 0 1 5 S C H O O L T A X R O L L  
 T A X A B L E SECTION OF THE ROLL - 1  
 OWNERS NAME SEQUENCE  
 UNIFORM PERCENT OF VALUE IS 100.00

TAX MAP PARCEL NUMBER	PROPERTY LOCATION & CLASS	ASSESSMENT	EXEMPTION CODE-----	SCHOOL
CURRENT OWNERS NAME	SCHOOL DISTRICT	LAND	TAX DESCRIPTION	TAXABLE VALUE
CURRENT OWNERS ADDRESS	PARCEL SIZE/GRID COORD	TOTAL	SPECIAL DISTRICTS	TAX AMOUNT
***** 9.043-2-7 *****				
9.043-2-7	30 Washington St			ACCT 1-124- 9 BILL 2869
Danboise Richard (LU)	210 1 Family Res		Enhanced S 41834	58,000
30 Washington St	Massena 1 405801	6,700	Massena Central Sch	58,000 1,054.61
Massena, NY 13662	Lot 17 Blk 43	58,000		
	Homecroft Tract			
	FRNT 50.00 DPTH 120.00			
	EAST-0354587 NRTH-1802251			
	DEED BOOK 2012 PG-5880			
	FULL MARKET VALUE	58,000		
			TOTAL TAX ---	0.00**
***** 10.053-2-19 *****				
10.053-2-19	28 Williams St			ACCT 1-125- 1 BILL 2870
Danboise Ty W	210 1 Family Res		Basic Star 41854	30,000
Danboise Mary A	Massena 1 405801	12,200	Massena Central Sch	76,700 1,394.63
28 Williams St	Lot 14 Blk 3	76,700		
Massena, NY 13662	Southern Dev			
	Residence One Family			
	FRNT 63.00 DPTH 150.00			
	BANK8888209			
	EAST-0360715 NRTH-1798556			
	DEED BOOK 2004 PG-2403			
	FULL MARKET VALUE	76,700		
			TOTAL TAX ---	849.14**
			DATE #1	09/30/15
			AMT DUE	849.14
***** 10.061-3-30 *****				
10.061-3-30	292 Hubbard Rd			ACCT 1-125- 2 BILL 2871
Dandrew Vernon	210 1 Family Res		Enhanced S 41834	46,400
Bond Priscilla	Massena 1 405801	5,700	Massena Central Sch	46,400 843.69
292 Hubbard Rd	Lot 41	46,400		
Massena, NY 13662	Federal Housing			
	Residence One Family			
	FRNT 90.00 DPTH 101.00			
	EAST-0361992 NRTH-1796409			
	DEED BOOK 2008 PG-20807			
	FULL MARKET VALUE	46,400		
			TOTAL TAX ---	0.00**
***** 9.067-6-3 *****				
9.067-6-3	83,85 E Orvis St			ACCT 1-149- 5 BILL 2872
Dang Ngan T	483 Converted Re		Massena Central Sch	62,000 1,127.34
85 E Orvis St	Massena 1 405801	9,000		
Massena, NY 13662	Two Family Residence	62,000		
	FRNT 60.00 DPTH 120.00			
	EAST-0356199 NRTH-1796721			
	DEED BOOK 2011 PG-2230			
	FULL MARKET VALUE	62,000		
			TOTAL TAX ---	1,127.34**
			DATE #1	09/30/15
			AMT DUE	1,127.34

\*\*\*\*\*

STATE OF NEW YORK  
 COUNTY - St Lawrence  
 SCHOOL - Massena 1  
 TOWN - Massena  
 VILLAGE - Massena  
 SWIS - 405801

2 0 1 5 S C H O O L T A X R O L L  
 T A X A B L E SECTION OF THE ROLL - 1  
 OWNERS NAME SEQUENCE  
 UNIFORM PERCENT OF VALUE IS 100.00

PAGE 1160  
 VALUATION DATE-JUL 01, 2014  
 TAXABLE STATUS DATE-MAR 01, 2015

TAX MAP PARCEL NUMBER	PROPERTY LOCATION & CLASS	ASSESSMENT	EXEMPTION CODE-----	SCHOOL
CURRENT OWNERS NAME	SCHOOL DISTRICT	LAND	TAX DESCRIPTION	TAXABLE VALUE
CURRENT OWNERS ADDRESS	PARCEL SIZE/GRID COORD	TOTAL	SPECIAL DISTRICTS	TAX AMOUNT
*****				
9.065-5-2.1	33 Andrews St			9.065-5-2.1
Danko Development Corp	322 Rural vac>10 - WTRFNT		Massena Central Sch	ACCT 1-9-5.11
PO Box 239	Massena 1 405801	128,000		BILL 2873
Massena, NY 13662	Vacant 34.40 Acres	128,000		
	Vacand Land W/waterfront			
	FRNT 114.00 DPTH			
	ACRES 35.00			
	EAST-0351171 NRTH-1797067			
	DEED BOOK 1004 PG-00884			
	FULL MARKET VALUE	128,000		
			TOTAL TAX ---	2,327.41**
				DATE #1 09/30/15
				AMT DUE 2,327.41
*****				
9.068-8-32	31 Stearns St			9.068-8-32
Danko Development Corp	464 Office bldg.		Massena Central Sch	ACCT 1-588- 1.11
PO Box 239	Massena 1 405801	37,900		BILL 2874
Massena, NY 13662	Danko Const. Corp	278,000		
	Stearns Street Site			
	Trooper Baracks )			
	FRNT 278.00 DPTH			
	ACRES 2.50			
	EAST-0360100 NRTH-1796980			
	DEED BOOK 2002 PG-16712			
	FULL MARKET VALUE	278,000		
			TOTAL TAX ---	5,054.84**
				DATE #1 09/30/15
				AMT DUE 5,054.84
*****				
9.066-9-21.11	16 Rosebrier Ave			9.066-9-21.11
Danko F. Larry	210 1 Family Res		Basic Star 41854	ACCT 1-626-21.1
PO Box 239	Massena 1 405801	30,100	Massena Central Sch	BILL 2875
Massena, NY 13662	Pt Lot 12 & 40' Lot 13	221,000		30,000
	Forest Hills Sub Map #2			4,018.42
	Res 1 Fam W/pool			
	FRNT 145.00 DPTH 153.00			
	EAST-0351859 NRTH-1797090			
	DEED BOOK 2003 PG-10094			
	FULL MARKET VALUE	221,000		
			TOTAL TAX ---	3,472.93**
				DATE #1 09/30/15
				AMT DUE 3,472.93
*****				

STATE OF NEW YORK  
 COUNTY - St Lawrence  
 SCHOOL - Massena 1  
 TOWN - Massena  
 VILLAGE - Massena  
 SWIS - 405801

2 0 1 5 S C H O O L T A X R O L L  
 T A X A B L E SECTION OF THE ROLL - 1  
 OWNERS NAME SEQUENCE  
 UNIFORM PERCENT OF VALUE IS 100.00

PAGE 1161  
 VALUATION DATE-JUL 01, 2014  
 TAXABLE STATUS DATE-MAR 01, 2015

TAX MAP PARCEL NUMBER	PROPERTY LOCATION & CLASS	ASSESSMENT	EXEMPTION CODE-----	SCHOOL
CURRENT OWNERS NAME	SCHOOL DISTRICT	LAND	TAX DESCRIPTION	TAXABLE VALUE
CURRENT OWNERS ADDRESS	PARCEL SIZE/GRID COORD	TOTAL	SPECIAL DISTRICTS	TAX AMOUNT
*****				
9.066-9-25.1	5 N Clarkson Ave			9.066-9-25.1
Danko John E	210 1 Family Res		Basic Star 41854	ACCT 1-626-25.1
Danko Brenda L	Massena 1 405801	29,000	Massena Central Sch	BILL 2876
5 N Clarkson Ave	1/2 L 16 & 1/2 L 17 Blk C	171,000		30,000
Massena, NY 13662	Forest Hills Sub			3,109.27
	Residence- One Family			
	FRNT 100.00 DPTH 176.00			
	EAST-0352059 NRTH-1796808			
	DEED BOOK 1012 PG-00567			
	FULL MARKET VALUE	171,000		
			TOTAL TAX ---	2,563.78**
				DATE #1 09/30/15
				AMT DUE 2,563.78
*****				
9.074-14-2	67 Prospect Ave			9.074-14-2
Danko Morgan J	210 1 Family Res		Basic Star 41854	ACCT 1-152- 1
67 Prospect Ave	Massena 1 405801	24,000	Massena Central Sch	BILL 2877
Massena, NY 13662	Lot 11 Blk 337	70,000		30,000
	Prospect Heights			1,272.80
	Res 1Fam Life U -R&J Grif			
	FRNT 75.00 DPTH 140.00			
	BANK8888830			
	EAST-0354143 NRTH-1794831			
	DEED BOOK 2007 PG-15509			
	FULL MARKET VALUE	70,000		
			TOTAL TAX ---	727.31**
				DATE #1 09/30/15
				AMT DUE 727.31
*****				
9.066-1-35	1 Riverside Pkwy			9.066-1-35
Danko Opal	210 1 Family Res		Enhanced S 41834	ACCT 1-125- 6
1 Riverside Pkwy	Massena 1 405801	30,400	Massena Central Sch	BILL 2878
Massena, NY 13662	Lot 1 Blk A	258,000		65,300
	Forest Hills			4,691.18
	Residence - 1 Family			
	FRNT 140.00 DPTH 145.00			
	EAST-0352954 NRTH-1797110			
	DEED BOOK 1999 PG-12309			
	FULL MARKET VALUE	258,000		
			TOTAL TAX ---	3,586.18**
				DATE #1 09/30/15
				AMT DUE 3,586.18
*****				

STATE OF NEW YORK  
 COUNTY - St Lawrence  
 SCHOOL - Massena 1  
 TOWN - Massena  
 VILLAGE - Massena  
 SWIS - 405801

2 0 1 5 S C H O O L T A X R O L L  
 T A X A B L E SECTION OF THE ROLL - 1  
 OWNERS NAME SEQUENCE  
 UNIFORM PERCENT OF VALUE IS 100.00

TAX MAP PARCEL NUMBER	PROPERTY LOCATION & CLASS	ASSESSMENT	EXEMPTION CODE-----	SCHOOL
CURRENT OWNERS NAME	SCHOOL DISTRICT	LAND	TAX DESCRIPTION	TAXABLE VALUE
CURRENT OWNERS ADDRESS	PARCEL SIZE/GRID COORD	TOTAL	SPECIAL DISTRICTS	TAX AMOUNT
*****				
9.066-9-19.1	Rosebrier Ave			9.066-9-19.1
Danko Opal	311 Res vac land		Massena Central Sch	ACCT 1-626-19.1
1 Riverside Pkwy	Massena 1 405801	27,200		BILL 2879
Massena, NY 13662	52.19' L#10 & 47.81' L#9	27,200		
	Blk C Forest Hills Sub			
	Vacant Lot			
	FRNT 107.00 DPTH 140.00			
	EAST-0352049 NRTH-1797184			
	DEED BOOK 1999 PG-12310			
	FULL MARKET VALUE	27,200		
			TOTAL TAX ---	494.57**
				DATE #1 09/30/15
				AMT DUE 494.57
*****				
9.066-9-26.1	N Clarkson Ave			9.066-9-26.1
Danko Opal	311 Res vac land		Massena Central Sch	ACCT 1-626-26.1
1 Riverside Pkwy	Massena 1 405801	3,000		BILL 2880
Massena, NY 13662	South 30 Ft Lot 17 Blk C	3,000		
	Forest Hills Map #2			
	Vac Lot			
	FRNT 30.00 DPTH 176.00			
	EAST-0352095 NRTH-1796755			
	DEED BOOK 1999 PG-12311			
	FULL MARKET VALUE	3,000		
			TOTAL TAX ---	54.55**
				DATE #1 09/30/15
				AMT DUE 54.55
*****				
9.066-9-27	N Clarkson Ave			9.066-9-27
Danko Opal	311 Res vac land		Massena Central Sch	ACCT 1-626-27
1 Riverside Pkwy	Massena 1 405801	22,200		BILL 2881
Massena, NY 13662	Lot No 18 Blk C Map #2	22,200		
	Forest Hills Sub			
	Lot			
	FRNT 80.00 DPTH 177.00			
	EAST-0352130 NRTH-1796712			
	DEED BOOK 1999 PG-12311			
	FULL MARKET VALUE	22,200		
			TOTAL TAX ---	403.66**
				DATE #1 09/30/15
				AMT DUE 403.66
*****				

STATE OF NEW YORK  
 COUNTY - St Lawrence  
 SCHOOL - Massena 1  
 TOWN - Massena  
 VILLAGE - Massena  
 SWIS - 405801

2 0 1 5 S C H O O L T A X R O L L  
 T A X A B L E SECTION OF THE ROLL - 1  
 OWNERS NAME SEQUENCE  
 UNIFORM PERCENT OF VALUE IS 100.00

TAX MAP PARCEL NUMBER	PROPERTY LOCATION & CLASS	ASSESSMENT	EXEMPTION CODE-----	SCHOOL
CURRENT OWNERS NAME	SCHOOL DISTRICT	LAND	TAX DESCRIPTION	TAXABLE VALUE
CURRENT OWNERS ADDRESS	PARCEL SIZE/GRID COORD	TOTAL	SPECIAL DISTRICTS	TAX AMOUNT
***** 9.066-10-12.11 *****				
9.066-10-12.11	Riverside Pkwy 311 Res vac land		Massena Central Sch	30,400
Danko Opal	Massena 1 405801	30,400		
1 Riverside Pkwy	Lot 15 Pt 14 & 16 Blk B	30,400		
Massena, NY 13662	Forest Hills Sub Vacant Lot FRNT 130.00 DPTH 154.00 EAST-0351829 NRTH-1797477 DEED BOOK 1999 PG-12312 FULL MARKET VALUE	30,400		
TOTAL TAX ---				552.76**
				DATE #1 09/30/15
				AMT DUE 552.76
***** 9.074-5-25 *****				
9.074-5-25	31 Windsor Rd 210 1 Family Res		Basic Star 41854	
Darling Jeffrey	Massena 1 405801	29,100	Massena Central Sch	170,000
Darling Barbara	Lot 17 & 58' Lot 18 Blk F	170,000		
31 Windsor Rd	Westwood Tract FRNT 136.00 DPTH 135.00 EAST-0352200 NRTH-1795339 DEED BOOK 1069 PG-734 FULL MARKET VALUE	170,000		
Massena, NY 13662				
TOTAL TAX ---				2,545.60**
				DATE #1 09/30/15
				AMT DUE 2,545.60
***** 9.074-4-7 *****				
9.074-4-7	42 Windsor Rd 210 1 Family Res		Basic Star 41854	
Darling Michael	Massena 1 405801	27,600	Massena Central Sch	122,300
Darling Nora	Lot 8 & Pt Lot 9 Blk H	122,300		
42 Windsor Rd	Westwood Tract Residence-One Family FRNT 117.00 DPTH 135.00 EAST-0352249 NRTH-1794909 DEED BOOK 1076 PG-1039 FULL MARKET VALUE	122,300		
Massena, NY 13662				
TOTAL TAX ---				1,678.28**
				DATE #1 09/30/15
				AMT DUE 1,678.28
*****				

STATE OF NEW YORK  
 COUNTY - St Lawrence  
 SCHOOL - Massena 1  
 TOWN - Massena  
 VILLAGE - Massena  
 SWIS - 405801

2 0 1 5 S C H O O L T A X R O L L  
 T A X A B L E SECTION OF THE ROLL - 1  
 OWNERS NAME SEQUENCE  
 UNIFORM PERCENT OF VALUE IS 100.00

PAGE 1164  
 VALUATION DATE-JUL 01, 2014  
 TAXABLE STATUS DATE-MAR 01, 2015

TAX MAP PARCEL NUMBER	PROPERTY LOCATION & CLASS	ASSESSMENT	EXEMPTION CODE-----	SCHOOL
CURRENT OWNERS NAME	SCHOOL DISTRICT	LAND	TAX DESCRIPTION	TAXABLE VALUE
CURRENT OWNERS ADDRESS	PARCEL SIZE/GRID COORD	TOTAL	SPECIAL DISTRICTS	TAX AMOUNT
*****				
9.051-1-51	142 Liberty Ave			9.051-1-51
Darling Michael A	210 1 Family Res		Basic Star 41854	ACCT 1-318- 8
142 Liberty Ave	Massena 1 405801	6,700	Massena Central Sch	BILL 2885
Massena, NY 13662	Lot 9 Blk 31A	39,000		30,000
	P.g.r.			709.13
	Residence 1 Family			
	FRNT 50.00 DPTH 150.00			
	BANK8888869			
	EAST-0355460 NRTH-1801705			
	DEED BOOK 2007 PG-19782			
	FULL MARKET VALUE	39,000		
			TOTAL TAX ---	163.64**
				DATE #1 09/30/15
				AMT DUE 163.64
*****				
9.059-7-36	5 Ripley St			9.059-7-36
Davey Cecil	210 1 Family Res		Basic Star 41854	ACCT 1-314- 2
Davey Margaret	Massena 1 405801	5,500	Massena Central Sch	BILL 2886
5 Ripley St	Lot 22	35,000		30,000
Massena, NY 13662	Paddock Park			636.40
	Residence 1 Family			
	FRNT 50.00 DPTH 100.00			
	EAST-0356664 NRTH-1798971			
	DEED BOOK 889 PG-00824			
	FULL MARKET VALUE	35,000		
			TOTAL TAX ---	90.91**
				DATE #1 09/30/15
				AMT DUE 90.91
*****				
9.075-5-1	16 Kent St			9.075-5-1
Davey Joseph J	210 1 Family Res		Basic Star 41854	ACCT 1- 9- 9
Davey Lindsay	Massena 1 405801	7,500	Massena Central Sch	BILL 2887
16 Kent St	Lot 83	66,000		30,000
Massena, NY 13662	Mapleview Tract			1,200.07
	Residence One Family			
	FRNT 69.00 DPTH 150.00			
	BANK8888830			
	EAST-0356923 NRTH-1795616			
	DEED BOOK 2011 PG-10672			
	FULL MARKET VALUE	66,000		
			TOTAL TAX ---	654.58**
				DATE #1 09/30/15
				AMT DUE 654.58
*****				

STATE OF NEW YORK  
 COUNTY - St Lawrence  
 SCHOOL - Massena 1  
 TOWN - Massena  
 VILLAGE - Massena  
 SWIS - 405801

2 0 1 5 S C H O O L T A X R O L L  
 T A X A B L E SECTION OF THE ROLL - 1  
 OWNERS NAME SEQUENCE  
 UNIFORM PERCENT OF VALUE IS 100.00

PAGE 1165  
 VALUATION DATE-JUL 01, 2014  
 TAXABLE STATUS DATE-MAR 01, 2015

TAX MAP PARCEL NUMBER	PROPERTY LOCATION & CLASS	ASSESSMENT	EXEMPTION CODE-----	SCHOOL
CURRENT OWNERS NAME	SCHOOL DISTRICT	LAND	TAX DESCRIPTION	TAXABLE VALUE
CURRENT OWNERS ADDRESS	PARCEL SIZE/GRID COORD	TOTAL	SPECIAL DISTRICTS	TAX AMOUNT
***** 9.075-5-2 *****				
9.075-5-2	18 Kent St			ACCT 1- 10- 1
Davey Joseph J	311 Res vac land		Massena Central Sch	6,100
Davey Lindsay	Massena 1 405801	6,100		
16 Kent St	Lot # 84	6,100		
Massena, NY 13662	Mapleview Tr			
	Vac Lot			
	FRNT 50.00 DPTH 150.00			
	BANK8888830			
	EAST-0356956 NRTH-1795569			
	DEED BOOK 2011 PG-10672			
	FULL MARKET VALUE	6,100		
			TOTAL TAX ---	110.92**
			DATE #1	09/30/15
			AMT DUE	110.92
***** 9.059-13-31 *****				
9.059-13-31	40 Cornell Ave			ACCT 1-254- 7
Davey Timothy	210 1 Family Res		Basic Star 41854	
Davey Constance	Massena 1 405801	15,500	Massena Central Sch	82,000
40 Cornell Ave	Lot 13 Blk 8	82,000		
Massena, NY 13662	Pgr			
	Res-One Family			
	FRNT 50.00 DPTH 125.00			
	BANK8888830			
	EAST-0357072 NRTH-1799345			
	DEED BOOK 2000 PG-25293			
	FULL MARKET VALUE	82,000		
			TOTAL TAX ---	945.51**
			DATE #1	09/30/15
			AMT DUE	945.51
***** 9.075-7-12 *****				
9.075-7-12	8 Highland Park			ACCT 1-122- 1
David Dawn E	210 1 Family Res		Basic Star 41854	
8 Highland Park	Massena 1 405801	22,200	Massena Central Sch	87,000
Massena, NY 13662	Lot #8	87,000		
	Highland Tract			
	Residence One Family			
	FRNT 68.00 DPTH 135.00			
	BANK8888111			
	EAST-0354830 NRTH-1795573			
	DEED BOOK 2013 PG-8143			
	FULL MARKET VALUE	87,000		
			TOTAL TAX ---	1,036.42**
			DATE #1	09/30/15
			AMT DUE	1,036.42
*****				

STATE OF NEW YORK  
 COUNTY - St Lawrence  
 SCHOOL - Massena 1  
 TOWN - Massena  
 VILLAGE - Massena  
 SWIS - 405801

2 0 1 5 S C H O O L T A X R O L L  
 T A X A B L E SECTION OF THE ROLL - 1  
 OWNERS NAME SEQUENCE  
 UNIFORM PERCENT OF VALUE IS 100.00

PAGE 1166  
 VALUATION DATE-JUL 01, 2014  
 TAXABLE STATUS DATE-MAR 01, 2015

TAX MAP PARCEL NUMBER	PROPERTY LOCATION & CLASS	ASSESSMENT	EXEMPTION CODE-----	SCHOOL
CURRENT OWNERS NAME	SCHOOL DISTRICT	LAND	TAX DESCRIPTION	TAXABLE VALUE
CURRENT OWNERS ADDRESS	PARCEL SIZE/GRID COORD	TOTAL	SPECIAL DISTRICTS	TAX AMOUNT
***** 9.066-2-28 *****				
9.066-2-28	16 Clark St			ACCT 1-418- 2
Davidson Andrew	210 1 Family Res		Basic Star 41854	BILL 2891
Davidson Joanne	Massena 1 405801	15,700	Massena Central Sch	30,000
16 Clark St	Lot 6	102,000		1,854.65
Massena, NY 13662	Andrews Tr			
	Residence - One Family			
	FRNT 58.00 DPTH 116.00			
	BANK8888111			
	EAST-0354070 NRTH-1796989			
	DEED BOOK 1111 PG-1122			
	FULL MARKET VALUE	102,000		
			TOTAL TAX ---	1,309.16**
			DATE #1	09/30/15
			AMT DUE	1,309.16
***** 9.068-10-16 *****				
9.068-10-16	17 Malby Ave			ACCT 1-516- 9
Davis Elizabeth G (LU)	210 1 Family Res		Enhanced S 41834	BILL 2892
17 Malby Ave	Massena 1 405801	6,100	Massena Central Sch	52,000
Massena, NY 13662	Lot 16 Blk 102	52,000		945.51
	Tyo Tract			
	One Family Residence			
	FRNT 52.00 DPTH 117.00			
	EAST-0359552 NRTH-1796481			
	DEED BOOK 2012 PG-209			
	FULL MARKET VALUE	52,000		
			TOTAL TAX ---	0.00**
***** 9.068-7-21 *****				
9.068-7-21	66 Malby Ave			ACCT 1-421- 8
Davis Gene R	210 1 Family Res		Enhanced S 41834	BILL 2893
66 Malby Ave	Massena 1 405801	6,800	Massena Central Sch	64,000
Massena, NY 13662	Lot 2 Blk 108	64,000		1,163.70
	Malby Dev			
	RES 1 FAMILY W/15% VET EX			
	FRNT 57.00 DPTH 136.00			
	EAST-0359947 NRTH-1797536			
	DEED BOOK 896 PG-00833			
	FULL MARKET VALUE	64,000		
			TOTAL TAX ---	58.70**
			DATE #1	09/30/15
			AMT DUE	58.70
*****				



STATE OF NEW YORK  
 COUNTY - St Lawrence  
 SCHOOL - Massena 1  
 TOWN - Massena  
 VILLAGE - Massena  
 SWIS - 405801

2 0 1 5 S C H O O L T A X R O L L  
 T A X A B L E SECTION OF THE ROLL - 1  
 OWNERS NAME SEQUENCE  
 UNIFORM PERCENT OF VALUE IS 100.00

PAGE 1167  
 VALUATION DATE-JUL 01, 2014  
 TAXABLE STATUS DATE-MAR 01, 2015

TAX MAP PARCEL NUMBER	PROPERTY LOCATION & CLASS	ASSESSMENT	EXEMPTION CODE-----	SCHOOL
CURRENT OWNERS NAME	SCHOOL DISTRICT	LAND	TAX DESCRIPTION	TAXABLE VALUE
CURRENT OWNERS ADDRESS	PARCEL SIZE/GRID COORD	TOTAL	SPECIAL DISTRICTS	TAX AMOUNT
***** 9.083-4-15 *****				
9.083-4-15	5 Leach St			ACCT 1-544- 7
Davis Mildred E	210 1 Family Res		Enhanced S 41834	BILL 2894
5 Leach St	Massena 1 405801	4,600	Massena Central Sch	33,000
Massena, NY 13662	Res-One Family	33,000		600.03
	FRNT 41.00 DPTH 83.00			
	EAST-0356145 NRTH-1793364			
	DEED BOOK 2013 PG-9267			
	FULL MARKET VALUE	33,000		
			TOTAL TAX ---	0.00**
***** 9.066-7-11 *****				
9.066-7-11	18 Nightengale Ave			ACCT 1- 99- 4
Davis Wilber John	210 1 Family Res		Basic Star 41854	BILL 2895
Davis Georgette L	Massena 1 405801	30,300	Massena Central Sch	30,000
18 Nightengale Ave	Lots 1 & 2 Blk A	99,000		1,800.10
Massena, NY 13662	Westwood Map # 1			
	Res 1 Family W/25% Vet Ex			
	FRNT 145.00 DPTH 140.00			
	EAST-0352682 NRTH-1796074			
	DEED BOOK 2007 PG-21305			
	FULL MARKET VALUE	99,000		
			TOTAL TAX ---	1,254.61**
			DATE #1	09/30/15
			AMT DUE	1,254.61
***** 9.067-12-24 *****				
9.067-12-24	33 Douglas Rd			ACCT 1-129- 2
Davis William James	210 1 Family Res		Aged - All 41800	BILL 2896
33 Douglas Rd	Massena 1 405801	6,700	Enhanced S 41834	31,500
Massena, NY 13662	Lot 60	63,000	Massena Central Sch	31,500
	Clary Tract			572.76
	Res-1 Fam W/o.a. Ex			
	FRNT 50.00 DPTH 150.00			
	EAST-0357228 NRTH-1796135			
	DEED BOOK 487 PG-00367			
	FULL MARKET VALUE	63,000		
			TOTAL TAX ---	0.00**
***** 9.042-4-5.11 *****				
9.042-4-5.11	20 Monroe Pkwy			ACCT 1-387- 6
Dawley Erwin L	210 1 Family Res		Massena Central Sch	BILL 2897
20 Monroe Pkwy	Massena 1 405801	7,900		836.41
Massena, NY 13662	Lot 12P,	46,000		
	Homecroft Tract			
	FRNT 59.00 DPTH 147.00			
	EAST-0353985 NRTH-1802915			
	DEED BOOK 2001 PG-19962			
	FULL MARKET VALUE	46,000		
			TOTAL TAX ---	836.41**
			DATE #1	09/30/15
			AMT DUE	836.41

\*\*\*\*\*

STATE OF NEW YORK  
 COUNTY - St Lawrence  
 SCHOOL - Massena 1  
 TOWN - Massena  
 VILLAGE - Massena  
 SWIS - 405801

2 0 1 5 S C H O O L T A X R O L L  
 T A X A B L E SECTION OF THE ROLL - 1  
 OWNERS NAME SEQUENCE  
 UNIFORM PERCENT OF VALUE IS 100.00

PAGE 1168  
 VALUATION DATE-JUL 01, 2014  
 TAXABLE STATUS DATE-MAR 01, 2015

TAX MAP PARCEL NUMBER	PROPERTY LOCATION & CLASS	ASSESSMENT	EXEMPTION CODE-----	SCHOOL
CURRENT OWNERS NAME	SCHOOL DISTRICT	LAND	TAX DESCRIPTION	TAXABLE VALUE
CURRENT OWNERS ADDRESS	PARCEL SIZE/GRID COORD	TOTAL	SPECIAL DISTRICTS	TAX AMOUNT
***** 9.051-10-32 *****				
9.051-10-32	37 Ames St			ACCT 1-440- 3
Day Jeffrey R	210 1 Family Res		Massena Central Sch	64,000
LaClair Kristi A	Massena 1 405801	6,700		
2329 County Route 38	Lot 36 & 15 Ft Off 38	64,000		
Brasher Falls, NY 13613	Bonstow Tr			
	Residence One Family			
	FRNT 65.00 DPTH 122.00			
	BANK8888111			
	EAST-0354826 NRTH-1801201			
	DEED BOOK 2012 PG-117			
	FULL MARKET VALUE	64,000		
			TOTAL TAX ---	1,163.70**
				DATE #1 09/30/15
				AMT DUE 1,163.70
***** 9.057-8-5 *****				
9.057-8-5	10 Hospital Dr			ACCT 1-129- 7
Daye Sami D. M	483 Converted Re		Massena Central Sch	89,000
Daye Suhail M D	Massena 1 405801	11,700		
2 Morningside Dr	Lot 13 & 6 Ft Lot 12	89,000		
Andrews, TX 79714	WATERBURY TRACT			
	MEDICAL OFFICE			
	FRNT 56.00 DPTH 150.00			
	EAST-0351197 NRTH-1799545			
	DEED BOOK 1999 PG-746			
	FULL MARKET VALUE	89,000		
			TOTAL TAX ---	1,618.28**
				DATE #1 09/30/15
				AMT DUE 1,618.28
***** 9.058-4-10 *****				
9.058-4-10	64 George St			ACCT 1- 6- 1
Debien Corey E	210 1 Family Res		Basic Star 41854	30,000
Debien Nikki A	Massena 1 405801	5,200	Massena Central Sch	854.60
64 George St	Res 1 Family W/executor	47,000		
Massena, NY 13662	FRNT 50.00 DPTH 90.00			
	BANK8888111			
	EAST-0353491 NRTH-1798984			
	DEED BOOK 2014 PG-7113			
	FULL MARKET VALUE	47,000		
			TOTAL TAX ---	309.11**
				DATE #1 09/30/15
				AMT DUE 309.11
*****				

STATE OF NEW YORK  
 COUNTY - St Lawrence  
 SCHOOL - Massena 1  
 TOWN - Massena  
 VILLAGE - Massena  
 SWIS - 405801

2 0 1 5 S C H O O L T A X R O L L  
 T A X A B L E SECTION OF THE ROLL - 1  
 OWNERS NAME SEQUENCE  
 UNIFORM PERCENT OF VALUE IS 100.00

TAX MAP PARCEL NUMBER	PROPERTY LOCATION & CLASS	ASSESSMENT	EXEMPTION CODE-----	SCHOOL
CURRENT OWNERS NAME	SCHOOL DISTRICT	LAND	TAX DESCRIPTION	TAXABLE VALUE
CURRENT OWNERS ADDRESS	PARCEL SIZE/GRID COORD	TOTAL	SPECIAL DISTRICTS	TAX AMOUNT
***** 9.084-2-21 *****				
9.084-2-21	151 E Hatfield St			ACCT 1-33-4.22
Debien James F	210 1 Family Res - WTRFNT		RPTL466_f 41690	BILL 2901
Debien Robin	Massena 1 405801	42,100	Basic Star 41854	3,000
151 E Hatfield Street	Lot No6	113,000	Massena Central Sch	30,000
Massena, NY 13662	Beckstead Est Sub			2,000.12
	Residence 1 Family			
	FRNT 105.00 DPTH 329.00			
	BANK8888111			
	EAST-0359514 NRTH-1793429			
	DEED BOOK 1068 PG-918			
	FULL MARKET VALUE	113,000		
			TOTAL TAX ---	1,454.63**
				DATE #1 09/30/15
				AMT DUE 1,454.63
***** 9.083-4-29 *****				
9.083-4-29	24 E Hatfield St			ACCT 1-130- 5
Debien Leo R	210 1 Family Res		Enhanced S 41834	BILL 2902
Debien Ethel	Massena 1 405801	8,100	Massena Central Sch	58,000
24 E Hatfield Street	Lot 3	58,000		1,054.61
Massena, NY 13662	Hawes Tract			
	One Family Residence			
	FRNT 80.00 DPTH 156.00			
	EAST-0356253 NRTH-1792884			
	DEED BOOK 754 PG-00496			
	FULL MARKET VALUE	58,000		
			TOTAL TAX ---	0.00**
***** 9.059-9-33 *****				
9.059-9-33	8 Main St			ACCT 1-277- 5
Debien Robin A	481 Att row bldg		Massena Central Sch	BILL 2903
8 Main St	Massena 1 405801	15,400		1,036.42
Massena, NY 13662	Retail Store On Land C.	57,000		
	FRNT 19.30 DPTH 200.00			
	EAST-0354859 NRTH-1798270			
	DEED BOOK 2015 PG-5893			
	FULL MARKET VALUE	57,000		
			TOTAL TAX ---	1,036.42**
				DATE #1 09/30/15
				AMT DUE 1,036.42
***** 9.042-3-15 *****				
9.042-3-15	1 Monroe Pkwy			ACCT 1-581- 3
Debien Ronald P (LU)	210 1 Family Res		Enhanced S 41834	BILL 2904
Debien Norma C (LU)	Massena 1 405801	8,400	Massena Central Sch	47,000
1 Monroe Pkwy	Lot 1 Blk 48	47,000		854.60
Massena, NY 13662	Homecroft Tract			
	FRNT 108.00 DPTH 77.00			
	EAST-0353417 NRTH-1802628			
	DEED BOOK 2006 PG-17299			
	FULL MARKET VALUE	47,000		
			TOTAL TAX ---	0.00**
*****				

STATE OF NEW YORK  
 COUNTY - St Lawrence  
 SCHOOL - Massena 1  
 TOWN - Massena  
 VILLAGE - Massena  
 SWIS - 405801

2 0 1 5 S C H O O L T A X R O L L  
 T A X A B L E SECTION OF THE ROLL - 1  
 OWNERS NAME SEQUENCE  
 UNIFORM PERCENT OF VALUE IS 100.00

PAGE 1170  
 VALUATION DATE-JUL 01, 2014  
 TAXABLE STATUS DATE-MAR 01, 2015

TAX MAP PARCEL NUMBER	PROPERTY LOCATION & CLASS	ASSESSMENT	EXEMPTION CODE-----	SCHOOL
CURRENT OWNERS NAME	SCHOOL DISTRICT	LAND	TAX DESCRIPTION	TAXABLE VALUE
CURRENT OWNERS ADDRESS	PARCEL SIZE/GRID COORD	TOTAL	SPECIAL DISTRICTS	TAX AMOUNT
***** 9.059-5-4 *****				
9.059-5-4	46 Park Ave			ACCT 1-415- 3
Debien Ronald P Jr.	210 1 Family Res		Basic Star 41854	BILL 2905
46 Park Ave	Massena 1 405801	16,000	Massena Central Sch	30,000
Massena, NY 13662-1447	Lot 6 Blk 19	58,000		1,054.61
	P.g.r.			
	Res 1 Fam W/abv Gr Pool			
	FRNT 50.00 DPTH 135.00			
	EAST-0355999 NRTH-1799668			
	DEED BOOK 2006 PG-9872			
	FULL MARKET VALUE	58,000		
			TOTAL TAX ---	509.12**
				DATE #1 09/30/15
				AMT DUE 509.12
***** 9.059-5-5 *****				
9.059-5-5	48 Park Ave			ACCT 1-415- 4
Debien Ronald P Jr.	311 Res vac land		Massena Central Sch	BILL 2906
46 Park Ave	Massena 1 405801	5,400		98.19
Massena, NY 13662-1447	Lot 5 Blk 19	5,400		
	P.g.r.			
	Vacant Lot			
	FRNT 50.00 DPTH 90.00			
	EAST-0356036 NRTH-1799685			
	DEED BOOK 2006 PG-9872			
	FULL MARKET VALUE	5,400		
			TOTAL TAX ---	98.19**
				DATE #1 09/30/15
				AMT DUE 98.19
***** 9.051-1-35 *****				
9.051-1-35	143 Jefferson Ave			ACCT 1-289- 7
Debien Wayne T	210 1 Family Res		Basic Star 41854	BILL 2907
143 Jefferson Ave	Massena 1 405801	6,900	Massena Central Sch	30,000
Massena, NY 13662	Lot 33 Blk 31A	67,000		1,218.25
	Homecroft Tract			
	RES 1 FAM W/DET GAR			
	FRNT 50.00 DPTH 125.00			
	BANK8888830			
	EAST-0355531 NRTH-1801823			
	DEED BOOK 2005 PG-21983			
	FULL MARKET VALUE	67,000		
			TOTAL TAX ---	672.76**
				DATE #1 09/30/15
				AMT DUE 672.76
*****				

STATE OF NEW YORK  
 COUNTY - St Lawrence  
 SCHOOL - Massena 1  
 TOWN - Massena  
 VILLAGE - Massena  
 SWIS - 405801

2 0 1 5 S C H O O L T A X R O L L  
 T A X A B L E SECTION OF THE ROLL - 1  
 OWNERS NAME SEQUENCE  
 UNIFORM PERCENT OF VALUE IS 100.00

PAGE 1171  
 VALUATION DATE-JUL 01, 2014  
 TAXABLE STATUS DATE-MAR 01, 2015

TAX MAP PARCEL NUMBER	PROPERTY LOCATION & CLASS	ASSESSMENT	EXEMPTION CODE-----	SCHOOL
CURRENT OWNERS NAME	SCHOOL DISTRICT	LAND	TAX DESCRIPTION	TAXABLE VALUE
CURRENT OWNERS ADDRESS	PARCEL SIZE/GRID COORD	TOTAL	SPECIAL DISTRICTS	TAX AMOUNT
***** 9.074-7-17 *****				
9.074-7-17	55 Clarkson Ave		Enhanced S 41834	ACCT 1- 85- 9 BILL 2908
Decarr James A	210 1 Family Res	23,600	Massena Central Sch	65,300
Decarr Betty H	Massena 1 405801	109,000		1,981.93
55 Clarkson Ave	Lot 30 Plus 2 Ft Lot 31 & 8 Ft Lot 29 Westwood Tr			
Massena, NY 13662	FRNT 73.00 DPTH 140.00			
	EAST-0353140 NRTH-1795118			
	DEED BOOK 1999 PG-16911			
	FULL MARKET VALUE	109,000		
TOTAL TAX ---				876.93**
			DATE #1	09/30/15
			AMT DUE	876.93
***** 9.042-12-11 *****				
9.042-12-11	22 Washington St		Enhanced S 41834	ACCT 1-130- 7 BILL 2909
Decelles John	210 1 Family Res	6,700	Massena Central Sch	52,100
Decelles Marilyn	Massena 1 405801	52,100		947.33
22 Washington St	Lot 18 Blk 44			
Massena, NY 13662	Homecroft Tract			
	FRNT 50.00 DPTH 120.00			
	EAST-0354333 NRTH-1802086			
	DEED BOOK 644 PG-00209			
	FULL MARKET VALUE	52,100		
TOTAL TAX ---				0.00**
***** 9.066-5-13 *****				
9.066-5-13	20 Ransom Ave		Basic Star 41854	ACCT 1-132- 1 BILL 2910
Delaporte Richard	210 1 Family Res	21,900	Massena Central Sch	30,000
Delaporte Sabina	Massena 1 405801	96,000		1,745.56
20 Ransom Ave	Lot 6 Blk A			
Massena, NY 13662	Nightengale Tract			
	Residence - 1 Family			
	FRNT 65.00 DPTH 141.00			
	EAST-0353438 NRTH-1796195			
	FULL MARKET VALUE	96,000		
TOTAL TAX ---				1,200.07**
			DATE #1	09/30/15
			AMT DUE	1,200.07
***** 9.076-5-24 *****				
9.076-5-24	21 Stephenville St		Basic Star 41854	ACCT 1-261- 1 BILL 2911
DeLaPorte William	210 1 Family Res	10,200	Massena Central Sch	30,000
21 Stephenville St	Massena 1 405801	63,200		1,149.16
Massena, NY 13662-2705	Lot 21 Blk E			
	Urban Estates			
	Residence-One Family			
	FRNT 65.00 DPTH 100.00			
	EAST-0359444 NRTH-1795343			
	DEED BOOK 2004 PG-20477			
	FULL MARKET VALUE	63,200		
TOTAL TAX ---				603.67**
			DATE #1	09/30/15
			AMT DUE	603.67

\*\*\*\*\*



STATE OF NEW YORK  
 COUNTY - St Lawrence  
 SCHOOL - Massena 1  
 TOWN - Massena  
 VILLAGE - Massena  
 SWIS - 405801

2 0 1 5 S C H O O L T A X R O L L  
 T A X A B L E SECTION OF THE ROLL - 1  
 OWNERS NAME SEQUENCE  
 UNIFORM PERCENT OF VALUE IS 100.00

PAGE 1172  
 VALUATION DATE-JUL 01, 2014  
 TAXABLE STATUS DATE-MAR 01, 2015

TAX MAP PARCEL NUMBER	PROPERTY LOCATION & CLASS	ASSESSMENT	EXEMPTION CODE-----	SCHOOL
CURRENT OWNERS NAME	SCHOOL DISTRICT	LAND	TAX DESCRIPTION	TAXABLE VALUE
CURRENT OWNERS ADDRESS	PARCEL SIZE/GRID COORD	TOTAL	SPECIAL DISTRICTS	TAX AMOUNT
***** 9.066-12-22 *****				
9.066-12-22	74 Andrews St			ACCT 1-214- 7
Delarm Joan	210 1 Family Res - WTRFNT		Enhanced S 41834	BILL 2912
74 Andrews St	Massena 1 405801	31,300	Massena Central Sch	65,300
Massena, NY 13662	Residence One Family	94,000		1,709.19
	FRNT 60.00 DPTH 202.00			
	EAST-0354004 NRTH-1797611			
	DEED BOOK 1080 PG-940			
	FULL MARKET VALUE	94,000		
			TOTAL TAX ---	604.19**
			DATE #1	09/30/15
			AMT DUE	604.19
***** 9.067-6-38 *****				
9.067-6-38	3 Grove St			ACCT 1-186- 7
Deleel Holly L	210 1 Family Res		Basic Star 41854	BILL 2913
3 Grove St	Massena 1 405801	12,100	Massena Central Sch	30,000
Massena, NY 13662	Lot 16	46,000		836.41
	Clary Tract			
	Residence-One Family			
	FRNT 89.00 DPTH 60.00			
	EAST-0356049 NRTH-1796667			
	DEED BOOK 1109 PG-20			
	FULL MARKET VALUE	46,000		
			TOTAL TAX ---	290.92**
			DATE #1	09/30/15
			AMT DUE	290.92
***** 9.050-3-16 *****				
9.050-3-16	123 Beach St			ACCT 1- 23- 6
Deleel Tammy Jo	210 1 Family Res		Basic Star 41854	BILL 2914
Hartigan Kevin	Massena 1 405801	6,900	Massena Central Sch	30,000
123 Beach St	Lot 18 Blk 46	39,000		709.13
Massena, NY 13662	Homecroft Tract			
	Residence-One Family			
	FRNT 50.00 DPTH 120.00			
	BANK8888830			
	EAST-0353519 NRTH-1801839			
	DEED BOOK 2012 PG-19782			
	FULL MARKET VALUE	39,000		
			TOTAL TAX ---	163.64**
			DATE #1	09/30/15
			AMT DUE	163.64
*****				

STATE OF NEW YORK  
 COUNTY - St Lawrence  
 SCHOOL - Massena 1  
 TOWN - Massena  
 VILLAGE - Massena  
 SWIS - 405801

2 0 1 5 S C H O O L T A X R O L L  
 T A X A B L E SECTION OF THE ROLL - 1  
 OWNERS NAME SEQUENCE  
 UNIFORM PERCENT OF VALUE IS 100.00

PAGE 1173  
 VALUATION DATE-JUL 01, 2014  
 TAXABLE STATUS DATE-MAR 01, 2015

TAX MAP PARCEL NUMBER	PROPERTY LOCATION & CLASS	ASSESSMENT	EXEMPTION CODE-----	SCHOOL
CURRENT OWNERS NAME	SCHOOL DISTRICT	LAND	TAX DESCRIPTION	TAXABLE VALUE
CURRENT OWNERS ADDRESS	PARCEL SIZE/GRID COORD	TOTAL	SPECIAL DISTRICTS	TAX AMOUNT
***** 9.068-15-11.1 *****				
9.068-15-11.1	12 Howard St			ACCT 1-569- 6
Deline Barbara	210 1 Family Res		Enhanced S 41834	BILL 2915
12 Howard St	Massena 1 405801	9,100	Massena Central Sch	65,300
Massena, NY 13662	Lot 9 Blk 7	67,000		1,218.25
	R.v.t.			
	Residence W/ Garage			
	FRNT 100.00 DPTH 170.00			
	EAST-0357845 NRTH-1796923			
	DEED BOOK 2000 PG-22381			
	FULL MARKET VALUE	67,000		
			TOTAL TAX ---	113.25**
				DATE #1 09/30/15
				AMT DUE 113.25
***** 9.043-3-22 *****				
9.043-3-22	182 Jefferson Ave			ACCT 1- 94- 2
DeLisle C. Jean (LU)	210 1 Family Res		Enhanced S 41834	BILL 2916
182 Jefferson Ave	Massena 1 405801	6,700	Massena Central Sch	63,000
Massena, NY 13662	Lot 58 Block 49	63,000		1,145.52
	Homecroft Tract			
	FRNT 50.00 DPTH 120.00			
	EAST-0354877 NRTH-1802649			
	DEED BOOK 2011 PG-6436			
	FULL MARKET VALUE	63,000		
			TOTAL TAX ---	40.52**
				DATE #1 09/30/15
				AMT DUE 40.52
***** 9.083-6-1 *****				
9.083-6-1	51 McCluskey Ave			ACCT 1-105- 4
Delisle Helen	210 1 Family Res		Enhanced S 41834	BILL 2917
51 McCluskey Ave	Massena 1 405801	7,300	Massena Central Sch	65,300
Massena, NY 13662	Lot 26 Blk 2	67,000		1,218.25
	Hatfield Tract			
	FRNT 75.00 DPTH 131.00			
	EAST-0355224 NRTH-1793205			
	DEED BOOK 1078 PG-178			
	FULL MARKET VALUE	67,000		
			TOTAL TAX ---	113.25**
				DATE #1 09/30/15
				AMT DUE 113.25
***** 9.059-9-63 *****				
9.059-9-63	Off Andrews St			ACCT 1-105- 4
Delmar Sportsman's Tavern	330 Vacant comm		Massena Central Sch	BILL 2918
Incorporated	Massena 1 405801	1,000		18.18
20 Andrews St	Located To Rear	1,000		
Massena, NY 13662	Of Andrews St Stores			
	Parking Lot Area			
	FRNT 11.00 DPTH 37.00			
	ACRES 0.01			
	EAST-0354718 NRTH-1797957			
	DEED BOOK 1999 PG-23655			
	FULL MARKET VALUE	1,000		



TOTAL TAX ---

18.18\*\*

DATE #1 09/30/15

AMT DUE 18.18

\*\*\*\*\*

STATE OF NEW YORK  
 COUNTY - St Lawrence  
 SCHOOL - Massena 1  
 TOWN - Massena  
 VILLAGE - Massena  
 SWIS - 405801

2 0 1 5 S C H O O L T A X R O L L  
 T A X A B L E SECTION OF THE ROLL - 1  
 OWNERS NAME SEQUENCE  
 UNIFORM PERCENT OF VALUE IS 100.00

PAGE 1174  
 VALUATION DATE-JUL 01, 2014  
 TAXABLE STATUS DATE-MAR 01, 2015

TAX MAP PARCEL NUMBER	PROPERTY LOCATION & CLASS	ASSESSMENT	EXEMPTION CODE-----	SCHOOL
CURRENT OWNERS NAME	SCHOOL DISTRICT	LAND	TAX DESCRIPTION	TAXABLE VALUE
CURRENT OWNERS ADDRESS	PARCEL SIZE/GRID COORD	TOTAL	SPECIAL DISTRICTS	TAX AMOUNT
*****				16.027-2-5 *****
58 Cook St				ACCT 1-440- 7 BILL 2919
16.027-2-5	270 Mfg housing - WTRFNT		Basic Star 41854	27,600
Delosh Chris	Massena 1 405801	14,300	Massena Central Sch	501.85
Delosh Verena	58 Cook Street	27,600		
58 Cook St	Residence One Family			
Massena, NY 13662	FRNT 50.00 DPTH 238.00			
	BANK8888830			
	EAST-0355290 NRTH-1791611			
	DEED BOOK 1048 PG-00055			
	FULL MARKET VALUE	27,600		
TOTAL TAX ---				0.00**
*****				9.043-3-29 *****
168 Jefferson Ave				ACCT 1- 38- 3 BILL 2920
9.043-3-29	210 1 Family Res		Basic Star 41854	30,000
Delosh Darin	Massena 1 405801	6,700	Massena Central Sch	1,254.62
Delosh Tammy	Lot 65 Blk 49	69,000		
168 Jefferson Ave	Homecroft Tract			
Massena, NY 13662	FRNT 50.00 DPTH 120.00			
	BANK8888209			
	EAST-0355137 NRTH-1802398			
	DEED BOOK 2006 PG-21566			
	FULL MARKET VALUE	69,000		
TOTAL TAX ---				709.13**
				DATE #1 09/30/15
				AMT DUE 709.13
*****				10.061-3-25 *****
Hubbard Rd				ACCT 1-132- 7 BILL 2921
10.061-3-25	311 Res vac land		Massena Central Sch	72.73
Delosh Donald	Massena 1 405801	4,000		
Delosh Mildred	Pt Of Lot 15	4,000		
Renee Gibson	Federal Housing			
235 Barnhart Rd	Vacant Lot			
Massena, NY 13662-2435	FRNT 51.00 DPTH 91.00			
	EAST-0361936 NRTH-1796694			
	DEED BOOK 749 PG-00578			
	FULL MARKET VALUE	4,000		
TOTAL TAX ---				72.73**
				DATE #1 09/30/15
				AMT DUE 72.73
*****				9.051-4-23 *****
112,114, 116 Bishop Ave				ACCT 1-316- 5 BILL 2922
9.051-4-23	230 3 Family Res		Massena Central Sch	1,418.26
Delosh Floyd	Massena 1 405801	5,900		
Delosh Pearl	Lot 2 Blk 24	78,000		
Attn: Dale & Angela Hollenbeck	P.g.r.			
46 Malby Ave	Residence - 2 Fam			
Massena, NY 13662	FRNT 82.00 DPTH 117.00			
	EAST-0355894 NRTH-1800393			
	DEED BOOK 1061 PG-683			
	FULL MARKET VALUE	78,000		
TOTAL TAX ---				1,418.26**

DATE #1 09/30/15  
AMT DUE 1,418.26

\*\*\*\*\*

STATE OF NEW YORK  
 COUNTY - St Lawrence  
 SCHOOL - Massena 1  
 TOWN - Massena  
 VILLAGE - Massena  
 SWIS - 405801

2 0 1 5 S C H O O L T A X R O L L  
 T A X A B L E SECTION OF THE ROLL - 1  
 OWNERS NAME SEQUENCE  
 UNIFORM PERCENT OF VALUE IS 100.00

PAGE 1175  
 VALUATION DATE-JUL 01, 2014  
 TAXABLE STATUS DATE-MAR 01, 2015

TAX MAP PARCEL NUMBER	PROPERTY LOCATION & CLASS	ASSESSMENT	EXEMPTION CODE-----	SCHOOL
CURRENT OWNERS NAME	SCHOOL DISTRICT	LAND	TAX DESCRIPTION	TAXABLE VALUE
CURRENT OWNERS ADDRESS	PARCEL SIZE/GRID COORD	TOTAL	SPECIAL DISTRICTS	TAX AMOUNT
***** 9.042-4-64 *****				
9.042-4-64	11 Kennedy Ct			ACCT 1-225- 3
Delosh George	210 1 Family Res		Basic Star 41854	BILL 2923
Delosh Lisa	Massena 1 405801	7,300	Massena Central Sch	30,000
11 Kennedy Ct	Lot 24 Blk 52	54,000		981.88
Massena, NY 13662	Homecroft Tract			
	FRNT 48.00 DPTH 140.00			
	EAST-0354360 NRTH-1802460			
	DEED BOOK 1102 PG-968			
	FULL MARKET VALUE	54,000		
			TOTAL TAX ---	436.39**
			DATE #1	09/30/15
			AMT DUE	436.39
***** 10.069-1-19 *****				
10.069-1-19	208 E Hatfield St			ACCT 1-157- 4
DeLosh George E	210 1 Family Res		Enhanced S 41834	BILL 2924
DeLosh Dianne M	Massena 1 405801	13,000	Massena Central Sch	65,300
208 E Hatfield Street	Lot 9 Blk 494	72,000		1,309.17
Massena, NY 13662	Domingos Tract			
	Res-One Family			
	FRNT 90.00 DPTH 129.00			
	EAST-0361615 NRTH-1794304			
	DEED BOOK 2014 PG-964			
	FULL MARKET VALUE	72,000		
			TOTAL TAX ---	204.17**
			DATE #1	09/30/15
			AMT DUE	204.17
***** 16.027-2-7.1 *****				
16.027-2-7.1	56 Cook St			ACCT 1-133- 1
Delosh Kent F	210 1 Family Res - WTRFNT		Basic Star 41854	BILL 2925
56 Cook St	Massena 1 405801	20,300	Massena Central Sch	30,000
Massena, NY 13662	Nicole Curtis- LC	50,000		909.14
	Two Lots			
	FRNT 99.00 DPTH 245.00			
	EAST-0355348 NRTH-1791635			
	DEED BOOK 2004 PG-856			
	FULL MARKET VALUE	50,000		
			TOTAL TAX ---	363.65**
			DATE #1	09/30/15
			AMT DUE	363.65
*****				

STATE OF NEW YORK  
 COUNTY - St Lawrence  
 SCHOOL - Massena 1  
 TOWN - Massena  
 VILLAGE - Massena  
 SWIS - 405801

2 0 1 5 S C H O O L T A X R O L L  
 T A X A B L E SECTION OF THE ROLL - 1  
 OWNERS NAME SEQUENCE  
 UNIFORM PERCENT OF VALUE IS 100.00

PAGE 1176  
 VALUATION DATE-JUL 01, 2014  
 TAXABLE STATUS DATE-MAR 01, 2015

TAX MAP PARCEL NUMBER	PROPERTY LOCATION & CLASS	ASSESSMENT	EXEMPTION CODE-----	SCHOOL
CURRENT OWNERS NAME	SCHOOL DISTRICT	LAND	TAX DESCRIPTION	TAXABLE VALUE
CURRENT OWNERS ADDRESS	PARCEL SIZE/GRID COORD	TOTAL	SPECIAL DISTRICTS	TAX AMOUNT
*****				
16.027-2-11	36 Cook St			16.027-2-11 *****
Delosh Kent F	210 1 Family Res - WTRFNT		Basic Star 41854	ACCT 1-439- 6 BILL 2926
Delosh Pamela	Massena 1 405801	16,900	Massena Central Sch	30,000
Nicole Hill	Res	47,000		854.60
36 Cook St	FRNT 66.00 DPTH 251.00			
Massena, NY 13662	EAST-0355627 NRTH-1791715			
	DEED BOOK 948 PG-00093			
	FULL MARKET VALUE	47,000		
			TOTAL TAX ---	309.11**
			DATE #1	09/30/15
			AMT DUE	309.11
*****				
10.061-3-26.1	236 Barnhart Rd			10.061-3-26.1 *****
Delosh Mildred (LU)	210 1 Family Res		Massena Central Sch	ACCT 1-132- 6 BILL 2927
Renee Gibson	Massena 1 405801	2,600		17,700
235 Barnhart Rd	EAST 1/2 OF RESIDENCE	17,700		321.84
Massena, NY 13662	51 Ft Lot 16 Fedederal Hou			
	PO#236 1/2 Res Life U-M D			
	FRNT 51.00 DPTH			
	ACRES 0.09			
	EAST-0361890 NRTH-1796739			
	DEED BOOK 611 PG-00077			
	FULL MARKET VALUE	17,700		
			TOTAL TAX ---	321.84**
			DATE #1	09/30/15
			AMT DUE	321.84
*****				
9.060-4-33	8 Somerset Ave			9.060-4-33 *****
Delosh Scott	230 3 Family Res		Massena Central Sch	ACCT 1- 43- 7 BILL 2928
Delosh Darbi	Massena 1 405801	5,000		56,000
8 Upper Ridge Rd	Lot 17 Blk 2	56,000		1,018.24
Brasher Falls, NY 13613-4254	Pgr			
	Residence One Family			
	FRNT 50.00 DPTH 117.00			
	EAST-0358139 NRTH-1799432			
	DEED BOOK 1080 PG-630			
	FULL MARKET VALUE	56,000		
			TOTAL TAX ---	1,018.24**
			DATE #1	09/30/15
			AMT DUE	1,018.24
*****				

STATE OF NEW YORK  
 COUNTY - St Lawrence  
 SCHOOL - Massena 1  
 TOWN - Massena  
 VILLAGE - Massena  
 SWIS - 405801

2 0 1 5 S C H O O L T A X R O L L  
 T A X A B L E SECTION OF THE ROLL - 1  
 OWNERS NAME SEQUENCE  
 UNIFORM PERCENT OF VALUE IS 100.00

PAGE 1177  
 VALUATION DATE-JUL 01, 2014  
 TAXABLE STATUS DATE-MAR 01, 2015

TAX MAP PARCEL NUMBER	PROPERTY LOCATION & CLASS	ASSESSMENT	EXEMPTION CODE-----	SCHOOL
CURRENT OWNERS NAME	SCHOOL DISTRICT	LAND	TAX DESCRIPTION	TAXABLE VALUE
CURRENT OWNERS ADDRESS	PARCEL SIZE/GRID COORD	TOTAL	SPECIAL DISTRICTS	TAX AMOUNT
***** 9.067-8-18 *****				
14 Grove St				ACCT 1-559- 9 BILL 2929
9.067-8-18	210 1 Family Res		Enhanced S 41834	64,000
Demo Terry Sr	Massena 1 405801	14,000	Massena Central Sch	64,000
Demo Margaret	Residence - 1 Family	64,000		1,163.70
14 Grove St	FRNT 72.00 DPTH 80.00			
Massena, NY 13662	EAST-0355879 NRTH-1796538			
	DEED BOOK 920 PG-00975			
	FULL MARKET VALUE	64,000		
			TOTAL TAX ---	58.70**
			DATE #1	09/30/15
			AMT DUE	58.70
***** 9.068-4-7 *****				
8 Burney Ave				ACCT 1-324- 6 BILL 2930
9.068-4-7	210 1 Family Res		Basic Star 41854	30,000
Demo Therese E	Massena 1 405801	5,400	Massena Central Sch	41,000
8 Burney Ave	Lot 8 Blk 4	41,000		745.50
Massena, NY 13662	Stearns Tract 2			
	Residence-One Family			
	FRNT 50.00 DPTH 140.00			
	EAST-0358646 NRTH-1797571			
	DEED BOOK 2004 PG-215			
	FULL MARKET VALUE	41,000		
			TOTAL TAX ---	200.01**
			DATE #1	09/30/15
			AMT DUE	200.01
***** 9.066-2-14.1 *****				
93 Andrews St				ACCT 1-294- 3 BILL 2931
9.066-2-14.1	210 1 Family Res		Basic Star 41854	30,000
Denesha(Johnston) Jeanette	Massena 1 405801	20,500	Massena Central Sch	51,000
93 Andrews St	Lot 18	51,000		927.33
Massena, NY 13662	Blk 350			
	Residence-One Family			
	FRNT 75.00 DPTH 180.00			
	EAST-0353916 NRTH-1797268			
	DEED BOOK 2006 PG-7355			
	FULL MARKET VALUE	51,000		
			TOTAL TAX ---	381.84**
			DATE #1	09/30/15
			AMT DUE	381.84
*****				

STATE OF NEW YORK  
 COUNTY - St Lawrence  
 SCHOOL - Massena 1  
 TOWN - Massena  
 VILLAGE - Massena  
 SWIS - 405801

2 0 1 5 S C H O O L T A X R O L L  
 T A X A B L E SECTION OF THE ROLL - 1  
 OWNERS NAME SEQUENCE  
 UNIFORM PERCENT OF VALUE IS 100.00

PAGE 1178  
 VALUATION DATE-JUL 01, 2014  
 TAXABLE STATUS DATE-MAR 01, 2015

TAX MAP PARCEL NUMBER	PROPERTY LOCATION & CLASS	ASSESSMENT	EXEMPTION CODE-----	SCHOOL
CURRENT OWNERS NAME	SCHOOL DISTRICT	LAND	TAX DESCRIPTION	TAXABLE VALUE
CURRENT OWNERS ADDRESS	PARCEL SIZE/GRID COORD	TOTAL	SPECIAL DISTRICTS	TAX AMOUNT
***** 9.076-6-15 *****				
19 Urban Dr				ACCT 1-134- 5
9.076-6-15	210 1 Family Res		Enhanced S 41834	BILL 2932
Denney Ronald	Massena 1 405801	12,700	Massena Central Sch	65,300
Denney Georgianna	Lots 8 & 9 Blk B	68,900		1,252.80
19 Urban Dr	Urban Estates			
Massena, NY 13662	Residence One Family			
	FRNT 120.00 DPTH 100.00			
	EAST-0360405 NRTH-1794394			
	DEED BOOK 876 PG-00704			
	FULL MARKET VALUE	68,900		
			TOTAL TAX ---	147.80**
				DATE #1 09/30/15
				AMT DUE 147.80
***** 9.060-5-10 *****				
13 Liberty Ave				ACCT 1- 20- 3
9.060-5-10	210 1 Family Res		Massena Central Sch	BILL 2933
Denney William J	Massena 1 405801	5,400		963.69
Denney Melisa K	Lot 10 Blk 1	53,000		
600 County Route 37	P.g.r.			
Massena, NY 13662	Res 1 Fam W/life Use			
	FRNT 50.00 DPTH 140.00			
	EAST-0358350 NRTH-1799811			
	DEED BOOK 2014 PG-3917			
	FULL MARKET VALUE	53,000		
			TOTAL TAX ---	963.69**
				DATE #1 09/30/15
				AMT DUE 963.69
***** 9.066-7-1 *****				
215 Andrews St				ACCT 1-106- 4
9.066-7-1	210 1 Family Res		Basic Star 41854	BILL 2934
Denno Terry L	Massena 1 405801	31,400	Massena Central Sch	30,000
215 Andrews St	Part Lot 21 Blk C	115,000		2,091.03
Massena, NY 13662	Westwood Tract			
	FRNT 173.00 DPTH 136.00			
	BANK8888830			
	EAST-0351912 NRTH-1796384			
	DEED BOOK 2014 PG-11472			
	FULL MARKET VALUE	115,000		
			TOTAL TAX ---	1,545.54**
				DATE #1 09/30/15
				AMT DUE 1,545.54
*****				

STATE OF NEW YORK  
 COUNTY - St Lawrence  
 SCHOOL - Massena 1  
 TOWN - Massena  
 VILLAGE - Massena  
 SWIS - 405801

2 0 1 5 S C H O O L T A X R O L L  
 T A X A B L E SECTION OF THE ROLL - 1  
 OWNERS NAME SEQUENCE  
 UNIFORM PERCENT OF VALUE IS 100.00

PAGE 1179  
 VALUATION DATE-JUL 01, 2014  
 TAXABLE STATUS DATE-MAR 01, 2015

TAX MAP PARCEL NUMBER	PROPERTY LOCATION & CLASS	ASSESSMENT	EXEMPTION CODE-----	SCHOOL
CURRENT OWNERS NAME	SCHOOL DISTRICT	LAND	TAX DESCRIPTION	TAXABLE VALUE
CURRENT OWNERS ADDRESS	PARCEL SIZE/GRID COORD	TOTAL	SPECIAL DISTRICTS	TAX AMOUNT
***** 9.050-8-28 *****				
48 Pine St				ACCT 1-260- 5
9.050-8-28	411 Apartment		Basic Star 41854	BILL 2935
Deno Bill	Massena 1 405801	11,500	Massena Central Sch	30,000
48 Pine St	Corner Of Martin St	90,000		1,636.46
Massena, NY 13662-1191	And Pine St			
	Vacant Lot			
	ACRES 0.60			
	EAST-0352888 NRTH-1800255			
	DEED BOOK 2006 PG-22924			
	FULL MARKET VALUE	90,000		
TOTAL TAX ---				1,090.97**
				DATE #1 09/30/15
				AMT DUE 1,090.97
***** 9.050-8-29 *****				
42 Pine St				ACCT 1-260- 4
9.050-8-29	220 2 Family Res		Massena Central Sch	BILL 2936
Deno Bill J	Massena 1 405801	7,200		890.96
48 Pine St	West Side	49,000		
Massena, NY 13662-1191	FRNT 60.00 DPTH 148.00			
	EAST-0352924 NRTH-1800140			
	DEED BOOK 2010 PG-16042			
	FULL MARKET VALUE	49,000		
TOTAL TAX ---				890.96**
				DATE #1 09/30/15
				AMT DUE 890.96
***** 9.051-4-2 *****				
117 Woodlawn Ave				ACCT 1-393- 2
9.051-4-2	311 Res vac land		Massena Central Sch	BILL 2937
Deno Bill J	Massena 1 405801	4,600		83.64
48 Pine St	Lot 13 Blk 24	4,600		
Massena, NY 13662-1191	P.g.r.			
	FRNT 53.00 DPTH 118.00			
	EAST-0356085 NRTH-1800769			
	DEED BOOK 2010 PG-16043			
	FULL MARKET VALUE	4,600		
TOTAL TAX ---				83.64**
				DATE #1 09/30/15
				AMT DUE 83.64
***** 9.043-3-45 *****				
146 Jefferson Ave				ACCT 1-372- 6
9.043-3-45	210 1 Family Res		Enhanced S 41834	BILL 2938
Deno Frederick	Massena 1 405801	6,900	Massena Central Sch	54,000
146 Jefferson Ave	Lot 4 Blk 31B	54,000		981.88
Massena, NY 13662	Homecroft Tract			
	FRNT 50.00 DPTH 125.00			
	EAST-0355533 NRTH-1802028			
	DEED BOOK 954 PG-01127			
	FULL MARKET VALUE	54,000		
TOTAL TAX ---				0.00**
*****				



STATE OF NEW YORK  
 COUNTY - St Lawrence  
 SCHOOL - Massena 1  
 TOWN - Massena  
 VILLAGE - Massena  
 SWIS - 405801

2 0 1 5 S C H O O L T A X R O L L  
 T A X A B L E SECTION OF THE ROLL - 1  
 OWNERS NAME SEQUENCE  
 UNIFORM PERCENT OF VALUE IS 100.00

PAGE 1180  
 VALUATION DATE-JUL 01, 2014  
 TAXABLE STATUS DATE-MAR 01, 2015

TAX MAP PARCEL NUMBER	PROPERTY LOCATION & CLASS	ASSESSMENT	EXEMPTION CODE-----	SCHOOL
CURRENT OWNERS NAME	SCHOOL DISTRICT	LAND	TAX DESCRIPTION	TAXABLE VALUE
CURRENT OWNERS ADDRESS	PARCEL SIZE/GRID COORD	TOTAL	SPECIAL DISTRICTS	TAX AMOUNT
***** 9.068-3-19 *****				
9.068-3-19	5 Talcott St			ACCT 1-437- 9
Deno Tyler L	210 1 Family Res		Massena Central Sch	58,000
5 Talcott St	Massena 1 405801	6,500		
Massena, NY 13662	Lot 11 Blk 5	58,000		
	R.v.t.			
	Residence-One Family			
	FRNT 50.00 DPTH 140.00			
	EAST-0358247 NRTH-1797303			
	DEED BOOK 2014 PG-8081			
	FULL MARKET VALUE	58,000		
			TOTAL TAX ---	1,054.61**
				DATE #1 09/30/15
				AMT DUE 1,054.61
***** 9.074-7-26 *****				
9.074-7-26	37 Clarkson Ave			ACCT 1-426- 5
Deon Barbara E	210 1 Family Res		Enhanced S 41834	
37 Clarkson Ave	Massena 1 405801	23,400	Massena Central Sch	90,000
Massena, NY 13662	Lot 21 Blk B	90,000		
	Westwood Tract			
	Res-One Family			
	FRNT 72.00 DPTH 140.00			
	EAST-0352804 NRTH-1795624			
	DEED BOOK 1038 PG-00488			
	FULL MARKET VALUE	90,000		
			TOTAL TAX ---	531.46**
				DATE #1 09/30/15
				AMT DUE 531.46
***** 9.068-14-6.1 *****				
9.068-14-6.1	32 Howard St			ACCT 1-469- 8
Deragon Daniel M	210 1 Family Res		Basic Star 41854	
Deragon Angela M	Massena 1 405801	6,700	Massena Central Sch	28,000
32 Howard St	Lot 53 & Part of 54	28,000		
Massena, NY 13662	Oakmont Tract			
	FRNT 50.00 DPTH 150.00			
	EAST-0358145 NRTH-1796373			
	DEED BOOK 2013 PG-16310			
	FULL MARKET VALUE	28,000		
			TOTAL TAX ---	0.00**
***** 9.050-1-10.1 *****				
9.050-1-10.1	16 Lawrence St			ACCT 1-299- 4
Derosie Michael	210 1 Family Res		Basic Star 41854	
Derosie Joan	Massena 1 405801	14,500	Massena Central Sch	145,000
16 Lawrence St	Lot 1 & Part Lot 2 Blk B	145,000		
Massena, NY 13662	Northview Tract			
	Res - 1 Family W/pool			
	FRNT 110.00 DPTH 185.00			
	EAST-0352402 NRTH-1801728			
	DEED BOOK 951 PG-00425			
	FULL MARKET VALUE	145,000		
			TOTAL TAX ---	2,091.03**
				DATE #1 09/30/15

AMT DUE 2,091.03

\*\*\*\*\*

STATE OF NEW YORK  
 COUNTY - St Lawrence  
 SCHOOL - Massena 1  
 TOWN - Massena  
 VILLAGE - Massena  
 SWIS - 405801

2 0 1 5 S C H O O L T A X R O L L  
 T A X A B L E SECTION OF THE ROLL - 1  
 OWNERS NAME SEQUENCE  
 UNIFORM PERCENT OF VALUE IS 100.00

PAGE 1181  
 VALUATION DATE-JUL 01, 2014  
 TAXABLE STATUS DATE-MAR 01, 2015

TAX MAP PARCEL NUMBER	PROPERTY LOCATION & CLASS	ASSESSMENT	EXEMPTION CODE-----	SCHOOL
CURRENT OWNERS NAME	SCHOOL DISTRICT	LAND	TAX DESCRIPTION	TAXABLE VALUE
CURRENT OWNERS ADDRESS	PARCEL SIZE/GRID COORD	TOTAL	SPECIAL DISTRICTS	TAX AMOUNT
***** 9.075-10-15 *****				
13 Kent St				ACCT 1-311- 3 BILL 2943
9.075-10-15	210 1 Family Res		Basic Star 41854	30,000
Derouchia Bethany A	Massena 1 405801	6,400	Massena Central Sch	45,000 818.23
13 Kent St	Lot 103	45,000		
Massena, NY 13662	Mapleview			
	Residence One Family			
	FRNT 50.00 DPTH 145.00			
	EAST-0357018 NRTH-1795823			
	DEED BOOK 2004 PG-21041			
	FULL MARKET VALUE	45,000		
			TOTAL TAX ---	272.74**
				DATE #1 09/30/15
				AMT DUE 272.74
***** 9.057-1-16 *****				
18 Baldwin Ave				ACCT 1-535- 8 BILL 2944
9.057-1-16	210 1 Family Res		Basic Star 41854	30,000
Derouchie Daniel	Massena 1 405801	26,900	Massena Central Sch	114,300 2,078.30
Derouchie Holly	Part Lots 6-7-8 Blk 705F	114,300		
18 Baldwin Ave	Newton Estates			
Massena, NY 13662-1034	1 Fam Res			
	FRNT 105.00 DPTH 138.00			
	EAST-0349585 NRTH-1799298			
	DEED BOOK 1021 PG-00888			
	FULL MARKET VALUE	114,300		
			TOTAL TAX ---	1,532.81**
				DATE #1 09/30/15
				AMT DUE 1,532.81
***** 9.067-13-11 *****				
37 Parker Ave				ACCT 1-464- 3 BILL 2945
9.067-13-11	210 1 Family Res		Basic Star 41854	30,000
DeRouchie Gordon	Massena 1 405801	5,900	Massena Central Sch	62,000 1,127.34
DeRouchie Holly	Lot 15	62,000		
37 Parker Ave	Revier Tract			
Massena, NY 13662	Residence-1 Family			
	FRNT 40.00 DPTH 144.90			
	EAST-0357494 NRTH-1796555			
	DEED BOOK 2005 PG-5019			
	FULL MARKET VALUE	62,000		
			TOTAL TAX ---	581.85**
				DATE #1 09/30/15
				AMT DUE 581.85
*****				

STATE OF NEW YORK  
 COUNTY - St Lawrence  
 SCHOOL - Massena 1  
 TOWN - Massena  
 VILLAGE - Massena  
 SWIS - 405801

2 0 1 5 S C H O O L T A X R O L L  
 T A X A B L E SECTION OF THE ROLL - 1  
 OWNERS NAME SEQUENCE  
 UNIFORM PERCENT OF VALUE IS 100.00

TAX MAP PARCEL NUMBER	PROPERTY LOCATION & CLASS	ASSESSMENT	EXEMPTION CODE-----	SCHOOL
CURRENT OWNERS NAME	SCHOOL DISTRICT	LAND	TAX DESCRIPTION	TAXABLE VALUE
CURRENT OWNERS ADDRESS	PARCEL SIZE/GRID COORD	TOTAL	SPECIAL DISTRICTS	TAX AMOUNT
***** 9.066-4-6 *****				
9.066-4-6	7 Cherry St			ACCT 1-584- 5
Derouchie Marc	210 1 Family Res		Basic Star 41854	BILL 2946
Derouchie Patricia	Massena 1 405801	7,400	Massena Central Sch	30,000
7 Cherry St	Lot 6 & Pt Lot 5 Blk 3	109,000		1,981.93
Massena, NY 13662	Phillips Tract			
	Residence - 1 Family			
	FRNT 60.00 DPTH 158.00			
	EAST-0353764 NRTH-1796693			
	DEED BOOK 2000 PG-23492			
	FULL MARKET VALUE	109,000		
TOTAL TAX ---				1,436.44**
				DATE #1 09/30/15
				AMT DUE 1,436.44
***** 9.059-7-22.1 *****				
9.059-7-22.1	135 Center St			ACCT 1-431- 6.1
Derouchie Peggy	311 Res vac land		Massena Central Sch	BILL 2947
133 Center St	Massena 1 405801	900		900
Massena, NY 13662	Vac Lot On Land C.	900		16.36
	FRNT 25.00 DPTH 140.00			
	EAST-0356604 NRTH-1798463			
	DEED BOOK 2005 PG-18681			
	FULL MARKET VALUE	900		
TOTAL TAX ---				16.36**
				DATE #1 09/30/15
				AMT DUE 16.36
***** 9.059-7-22.2 *****				
9.059-7-22.2	Center St			ACCT 1-431- 6.2
Derouchie Randy	311 Res vac land		Massena Central Sch	BILL 2948
Derouchie Peggy	Massena 1 405801	900		900
133 Center St	W 1/2 Lot /Lc	900		16.36
Massena, NY 13662	FRNT 25.00 DPTH 140.00			
	EAST-0356578 NRTH-1798461			
	DEED BOOK 1075 PG-146			
	FULL MARKET VALUE	900		
TOTAL TAX ---				16.36**
				DATE #1 09/30/15
				AMT DUE 16.36
***** 9.059-7-23 *****				
9.059-7-23	133 Center St			ACCT 1-431- 5
Derouchie Randy	210 1 Family Res		Basic Star 41854	BILL 2949
Derouchie Peggy	Massena 1 405801	6,200	Massena Central Sch	30,000
133 Center St	Res On Land Contract	53,000		963.69
Massena, NY 13662	FRNT 50.00 DPTH 125.00			
	EAST-0356542 NRTH-1798459			
	DEED BOOK 1075 PG-146			
	FULL MARKET VALUE	53,000		
TOTAL TAX ---				418.20**
				DATE #1 09/30/15
				AMT DUE 418.20
*****				

STATE OF NEW YORK  
 COUNTY - St Lawrence  
 SCHOOL - Massena 1  
 TOWN - Massena  
 VILLAGE - Massena  
 SWIS - 405801

2 0 1 5 S C H O O L T A X R O L L  
 T A X A B L E SECTION OF THE ROLL - 1  
 OWNERS NAME SEQUENCE  
 UNIFORM PERCENT OF VALUE IS 100.00

TAX MAP PARCEL NUMBER	PROPERTY LOCATION & CLASS	ASSESSMENT	EXEMPTION CODE-----	SCHOOL
CURRENT OWNERS NAME	SCHOOL DISTRICT	LAND	TAX DESCRIPTION	TAXABLE VALUE
CURRENT OWNERS ADDRESS	PARCEL SIZE/GRID COORD	TOTAL	SPECIAL DISTRICTS	TAX AMOUNT
***** 9.060-7-27 *****				
9.060-7-27	17 Bayley Rd			ACCT 1- 70- 6
Derouchie Ronald E (LU)	210 1 Family Res		Enhanced S 41834	BILL 2950
Derouchie Joan F (LU)	Massena 1 405801	6,200	Massena Central Sch	65,300
17 Bayley Rd	Lot 9	70,000		1,272.80
Massena, NY 13662	Syakos Tract			
	Residence 1 Family			
	FRNT 50.00 DPTH 125.00			
	EAST-0359911 NRTH-1798113			
	DEED BOOK 2005 PG-4526			
	FULL MARKET VALUE	70,000		
			TOTAL TAX ---	167.80**
				DATE #1 09/30/15
				AMT DUE 167.80
***** 9.042-11-6 *****				
9.042-11-6	214 Jefferson Ave			ACCT 1-407- 1
Derouchie Sharon (LU) M	210 1 Family Res		Basic Star 41854	BILL 2951
214 Jefferson Ave	Massena 1 405801	6,700	Massena Central Sch	30,000
Massena, NY 13662	Lot 42 Blk 49	53,000		963.69
	Homecroft Tract			
	FRNT 50.00 DPTH 120.00			
	EAST-0354223 NRTH-1803115			
	DEED BOOK 2013 PG-17134			
	FULL MARKET VALUE	53,000		
			TOTAL TAX ---	418.20**
				DATE #1 09/30/15
				AMT DUE 418.20
***** 9.067-13-7 *****				
9.067-13-7	2 Brighton St			ACCT 1-458- 8
Deruchia Alan	210 1 Family Res		Basic Star 41854	BILL 2952
2 Brighton St	Massena 1 405801	7,200	Massena Central Sch	30,000
Massena, NY 13662	Lot 31	74,000		1,345.53
	Gonyo Tract			
	Res 1 Fam W/gar 15% Vet X			
	FRNT 70.00 DPTH 135.00			
	EAST-0357415 NRTH-1796998			
	DEED BOOK 2008 PG-5302			
	FULL MARKET VALUE	74,000		
			TOTAL TAX ---	800.04**
				DATE #1 09/30/15
				AMT DUE 800.04

\*\*\*\*\*

STATE OF NEW YORK  
 COUNTY - St Lawrence  
 SCHOOL - Massena 1  
 TOWN - Massena  
 VILLAGE - Massena  
 SWIS - 405801

2 0 1 5 S C H O O L T A X R O L L  
 T A X A B L E SECTION OF THE ROLL - 1  
 OWNERS NAME SEQUENCE  
 UNIFORM PERCENT OF VALUE IS 100.00

PAGE 1184  
 VALUATION DATE-JUL 01, 2014  
 TAXABLE STATUS DATE-MAR 01, 2015

TAX MAP PARCEL NUMBER	PROPERTY LOCATION & CLASS	ASSESSMENT	EXEMPTION CODE-----	SCHOOL
CURRENT OWNERS NAME	SCHOOL DISTRICT	LAND	TAX DESCRIPTION	TAXABLE VALUE
CURRENT OWNERS ADDRESS	PARCEL SIZE/GRID COORD	TOTAL	SPECIAL DISTRICTS	TAX AMOUNT
***** 9.058-6-9 *****				
9.058-6-9	52 N Main St			ACCT 1- 43- 2
Deruchia Alan J	230 3 Family Res		Massena Central Sch	31,000
2 Brighton St	Massena 1 405801	13,400		
Massena, NY 13662	N Main Street	31,000		
	residence 3 units			
	FRNT 45.00 DPTH 68.00			
	EAST-0354472 NRTH-1799235			
	DEED BOOK 2003 PG-9921			
	FULL MARKET VALUE	31,000		
TOTAL TAX ---				563.67**
			DATE #1	09/30/15
			AMT DUE	563.67
***** 9.083-7-26 *****				
9.083-7-26	80 W Hatfield Street			ACCT 1-136- 6
Deruchia Donald	210 1 Family Res		Enhanced S 41834	48,000
Deruchia Velma	Massena 1 405801	7,500	Massena Central Sch	48,000
80 W Hatfield Street	FRNT 60.00 DPTH 167.00	48,000		
Massena, NY 13662	EAST-0355007 NRTH-1792573			
	DEED BOOK 1000 PG-00435			
	FULL MARKET VALUE	48,000		
TOTAL TAX ---				0.00**
			DATE #1	09/30/15
			AMT DUE	1,000.05
***** 9.050-8-23 *****				
9.050-8-23	75 Martin St			ACCT 1- 44- 2
Deruchia Maria R	210 1 Family Res		Basic Star 41854	30,000
75 Martin St	Massena 1 405801	7,600	Massena Central Sch	85,000
Massena, NY 13662	Lot 30 Blk P	85,000		
	Bridges Tract			
	Residence-One Family			
	FRNT 52.00 DPTH 223.00			
	BANK8888869			
	EAST-0352582 NRTH-1800133			
	DEED BOOK 1098 PG-419			
	FULL MARKET VALUE	85,000		
TOTAL TAX ---				1,000.05**
			DATE #1	09/30/15
			AMT DUE	1,000.05
***** 9.051-3-48 *****				
9.051-3-48	63 Liberty Ave			ACCT 1-360- 4
Deruchia Murdie E	210 1 Family Res		Enhanced S 41834	45,000
63 Liberty Ave	Massena 1 405801	5,500	Massena Central Sch	45,000
Massena, NY 13662	Lot 3 Blk 12	45,000		
	P.g.r.			
	Residence 1 Family			
	FRNT 51.00 DPTH 140.00			
	EAST-0357109 NRTH-1800539			
	DEED BOOK 986 PG-00889			
	FULL MARKET VALUE	45,000		
TOTAL TAX ---				0.00**

\*\*\*\*\*

STATE OF NEW YORK  
 COUNTY - St Lawrence  
 SCHOOL - Massena 1  
 TOWN - Massena  
 VILLAGE - Massena  
 SWIS - 405801

2 0 1 5 S C H O O L T A X R O L L  
 T A X A B L E SECTION OF THE ROLL - 1  
 OWNERS NAME SEQUENCE  
 UNIFORM PERCENT OF VALUE IS 100.00

PAGE 1185  
 VALUATION DATE-JUL 01, 2014  
 TAXABLE STATUS DATE-MAR 01, 2015

TAX MAP PARCEL NUMBER	PROPERTY LOCATION & CLASS	ASSESSMENT	EXEMPTION CODE-----	SCHOOL
CURRENT OWNERS NAME	SCHOOL DISTRICT	LAND	TAX DESCRIPTION	TAXABLE VALUE
CURRENT OWNERS ADDRESS	PARCEL SIZE/GRID COORD	TOTAL	SPECIAL DISTRICTS	TAX AMOUNT
***** 9.075-10-14 *****				
20 Kent St				ACCT 1- 67- 7 BILL 2957
9.075-10-14	210 1 Family Res		Enhanced S 41834	65,300
Deruchia Wendell	Massena 1 405801	6,700	Massena Central Sch	1,200.07
Deruchia Bette	Lot 85	66,000		
20 Kent St	Mapleview Tract			
Massena, NY 13662	Residence One Family			
	FRNT 50.00 DPTH 150.00			
	EAST-0356978 NRTH-1795534			
	DEED BOOK 911 PG-00750			
	FULL MARKET VALUE	66,000		
			TOTAL TAX ---	95.07**
				DATE #1 09/30/15
				AMT DUE 95.07
***** 9.059-7-18 *****				
155 Center St				ACCT 1-328- 2 BILL 2958
9.059-7-18	280 Res Multiple		Basic Star 41854	30,000
Derushia (LC) Derek A	Massena 1 405801	6,700	Massena Central Sch	854.60
155 Center St	2 res on land contract 9/	47,000		
Massena, NY 13662	Res 1 Fam W/ Rental Unit			
	FRNT 50.00 DPTH 140.00			
	EAST-0356839 NRTH-1798483			
	DEED BOOK 2004 PG-17067			
	FULL MARKET VALUE	47,000		
			TOTAL TAX ---	309.11**
				DATE #1 09/30/15
				AMT DUE 309.11
***** 9.051-2-20 *****				
78 Liberty Ave				ACCT 1-136- 5 BILL 2959
9.051-2-20	210 1 Family Res		Enhanced S 41834	46,000
Derushia David	Massena 1 405801	5,600	Massena Central Sch	836.41
Derushia Wanda	Lot 19 Blk 31	46,000		
78 Liberty Ave	P.g.r.			
Massena, NY 13662	Residence-One Family			
	FRNT 50.00 DPTH 150.00			
	EAST-0356893 NRTH-1800881			
	DEED BOOK 884 PG-00892			
	FULL MARKET VALUE	46,000		
			TOTAL TAX ---	0.00**
***** 9.083-6-39 *****				
262 Prospect Ave				ACCT 1-228- 7 BILL 2960
9.083-6-39	210 1 Family Res		Enhanced S 41834	34,000
Derushia Loretta	Massena 1 405801	5,800	Massena Central Sch	618.22
262 Prospect Ave	Part Lots 7-8 Blk 20	34,000		
Massena, NY 13662	Nightengale Tract			
	FRNT 41.00 DPTH 136.00			
	EAST-0355324 NRTH-1792871			
	DEED BOOK 1064 PG-126			
	FULL MARKET VALUE	34,000		
			TOTAL TAX ---	0.00**
*****				

STATE OF NEW YORK  
 COUNTY - St Lawrence  
 SCHOOL - Massena 1  
 TOWN - Massena  
 VILLAGE - Massena  
 SWIS - 405801

2 0 1 5 S C H O O L T A X R O L L  
 T A X A B L E SECTION OF THE ROLL - 1  
 OWNERS NAME SEQUENCE  
 UNIFORM PERCENT OF VALUE IS 100.00

PAGE 1186  
 VALUATION DATE-JUL 01, 2014  
 TAXABLE STATUS DATE-MAR 01, 2015

TAX MAP PARCEL NUMBER	PROPERTY LOCATION & CLASS	ASSESSMENT	EXEMPTION CODE-----	SCHOOL
CURRENT OWNERS NAME	SCHOOL DISTRICT	LAND	TAX DESCRIPTION	TAXABLE VALUE
CURRENT OWNERS ADDRESS	PARCEL SIZE/GRID COORD	TOTAL	SPECIAL DISTRICTS	TAX AMOUNT
***** 9.068-10-24 *****				
9.068-10-24	1 South St			ACCT 1-137- 3
Desgrossillier Shirley R	210 1 Family Res		Enhanced S 41834	BILL 2961
1 South Street	Massena 1 405801	6,700	Massena Central Sch	52,000
Massena, NY 13662	Lot 24 Blk 102	52,000		945.51
	Tyo Tract			
	Res - 1 Family			
	FRNT 50.00 DPTH 127.00			
	EAST-0359181 NRTH-1796730			
	DEED BOOK 2004 PG-6501			
	FULL MARKET VALUE	52,000		
			TOTAL TAX ---	0.00**
***** 9.059-9-1.1 *****				
9.059-9-1.1	25 Center St			ACCT 1-377- 8
Deshaies Corey J	483 Converted Re		Massena Central Sch	BILL 2962
Deshaies Jennifer L	Massena 1 405801	6,400		1,090.97
14971 State Highway 37	PREMO'S ICE CREAM SHOP	60,000		
Massena, NY 13662	485-B EXEMPTION APPLIED			
	ICE CREAM SHOP/STORAGE UP			
	FRNT 102.00 DPTH 117.00			
	EAST-0355104 NRTH-1798634			
	DEED BOOK 2014 PG-3068			
	FULL MARKET VALUE	60,000		
			TOTAL TAX ---	1,090.97**
			DATE #1	09/30/15
			AMT DUE	1,090.97
***** 9.066-2-24 *****				
9.066-2-24	105 Andrews St			ACCT 1-373- 2
Deshaies Kathleen S	210 1 Family Res		Basic Star 41854	BILL 2963
105 Andrews St	Massena 1 405801	20,200	Massena Central Sch	30,000
Massena, NY 13662	Lot 1 Blk 1	73,000		1,327.35
	Philliips Tract			
	FRNT 80.00 DPTH 157.00			
	BANK8888830			
	EAST-0353742 NRTH-1797208			
	DEED BOOK 1999 PG-21528			
	FULL MARKET VALUE	73,000		
			TOTAL TAX ---	781.86**
			DATE #1	09/30/15
			AMT DUE	781.86
*****				



STATE OF NEW YORK  
 COUNTY - St Lawrence  
 SCHOOL - Massena 1  
 TOWN - Massena  
 VILLAGE - Massena  
 SWIS - 405801

2 0 1 5 S C H O O L T A X R O L L  
 T A X A B L E SECTION OF THE ROLL - 1  
 OWNERS NAME SEQUENCE  
 UNIFORM PERCENT OF VALUE IS 100.00

PAGE 1187  
 VALUATION DATE-JUL 01, 2014  
 TAXABLE STATUS DATE-MAR 01, 2015

TAX MAP PARCEL NUMBER	PROPERTY LOCATION & CLASS	ASSESSMENT	EXEMPTION CODE-----	SCHOOL
CURRENT OWNERS NAME	SCHOOL DISTRICT	LAND	TAX DESCRIPTION	TAXABLE VALUE
CURRENT OWNERS ADDRESS	PARCEL SIZE/GRID COORD	TOTAL	SPECIAL DISTRICTS	TAX AMOUNT
*****				
16.027-2-10	40 Cook St			16.027-2-10
Deshaies Melody	210 1 Family Res - WTRFNT	18,200	Enhanced S 41834	ACCT 1-104- 1
40 Cook St	Massena 1 405801	46,000	Massena Central Sch	BILL 2964
Massena, NY 13662	40 Cook St	46,000		46,000
	Res 1 Fam w/Life Use			836.41
	FRNT 75.00 DPTH 251.00			
	BANK8888830			
	EAST-0355558 NRTH-1791696			
	DEED BOOK 1004 PG-00762			
	FULL MARKET VALUE	46,000		
			TOTAL TAX ---	0.00**
*****				
9.066-7-25	20 Clarkson Ave			9.066-7-25
Deshaies Patrick	210 1 Family Res	25,600	Massena Central Sch	ACCT 1-475- 2
Deshaies Cortney	Massena 1 405801	109,000		BILL 2965
20 Clarkson Ave	60'lt 3/30'Lt 4 Blk C			1,981.93
Massena, NY 13662	Westwood Tract			
	RES 1 FAM W/ABV GR POOL			
	FRNT 90.00 DPTH 140.00			
	EAST-0352331 NRTH-1795992			
	DEED BOOK 2011 PG-17734			
	FULL MARKET VALUE	109,000		
			TOTAL TAX ---	1,981.93**
			DATE #1	09/30/15
			AMT DUE	1,981.93
*****				
9.082-5-31	14 Middlebury Ave			9.082-5-31
Deshaies Roger I	210 1 Family Res	6,500	Enhanced S 41834	ACCT 1-138- 4
Deshaies Edith E	Massena 1 405801	42,000	Massena Central Sch	BILL 2966
14 Middlebury Ave	Lot 61			42,000
Massena, NY 13662	Buckeye Tract			763.68
	FRNT 56.00 DPTH 128.00			
	EAST-0354388 NRTH-1792772			
	DEED BOOK 881 PG-01046			
	FULL MARKET VALUE	42,000		
			TOTAL TAX ---	0.00**
*****				
9.058-3-47	104 Maple St			9.058-3-47
Deshane Bridgette M	210 1 Family Res	4,600	Massena Central Sch	ACCT 1-216- 7
Pike Daniel A	Massena 1 405801	51,000		BILL 2967
104 Maple St	Residence-One Family			927.33
Massena, NY 13662	FRNT 50.00 DPTH 70.00			
	BANK8888111			
	EAST-0353248 NRTH-1799213			
	DEED BOOK 2009 PG-8347			
	FULL MARKET VALUE	51,000		
			TOTAL TAX ---	927.33**
			DATE #1	09/30/15
			AMT DUE	927.33
*****				

STATE OF NEW YORK  
 COUNTY - St Lawrence  
 SCHOOL - Massena 1  
 TOWN - Massena  
 VILLAGE - Massena  
 SWIS - 405801

2 0 1 5 S C H O O L T A X R O L L  
 T A X A B L E SECTION OF THE ROLL - 1  
 OWNERS NAME SEQUENCE  
 UNIFORM PERCENT OF VALUE IS 100.00

PAGE 1188  
 VALUATION DATE-JUL 01, 2014  
 TAXABLE STATUS DATE-MAR 01, 2015

TAX MAP PARCEL NUMBER	PROPERTY LOCATION & CLASS	ASSESSMENT	EXEMPTION CODE-----	SCHOOL
CURRENT OWNERS NAME	SCHOOL DISTRICT	LAND	TAX DESCRIPTION	TAXABLE VALUE
CURRENT OWNERS ADDRESS	PARCEL SIZE/GRID COORD	TOTAL	SPECIAL DISTRICTS	TAX AMOUNT
***** 9.042-5-11 *****				
9.042-5-11	132 Beach St			ACCT 1-338- 3
Deshane Dawn E	210 1 Family Res		Basic Star 41854	BILL 2968
132 Beach St	Massena 1 405801	6,900	Massena Central Sch	30,000
Massena, NY 13662	Lot 4 Blk 47	44,000		800.05
	Homecroft Tr E			
	FRNT 60.00 DPTH 110.00			
	EAST-0353475 NRTH-1802453			
	DEED BOOK 990 PG-00872			
	FULL MARKET VALUE	44,000		
			TOTAL TAX ---	254.56**
			DATE #1	09/30/15
			AMT DUE	254.56
***** 9.067-6-37 *****				
9.067-6-37	22 Laurel Ave			ACCT 1-349- 7
Deshane William	210 1 Family Res		Basic Star 41854	BILL 2969
Deshane Lisa	Massena 1 405801	15,500	Massena Central Sch	30,000
22 Laurel Ave	Lot 7 & 8	84,000		1,527.36
Massena, NY 13662	Grove St & Laurell			
	Residence- 1 Family			
	FRNT 95.00 DPTH 108.00			
	EAST-0356014 NRTH-1796566			
	DEED BOOK 2002 PG-4325			
	FULL MARKET VALUE	84,000		
			TOTAL TAX ---	981.87**
			DATE #1	09/30/15
			AMT DUE	981.87
***** 9.068-14-17 *****				
9.068-14-17	53 Brighton St			ACCT 1-264- 7
Despaw Donald	210 1 Family Res		Basic Star 41854	BILL 2970
Despaw Carla	Massena 1 405801	6,700	Massena Central Sch	30,000
53 Brighton St	Lot 61	35,000		636.40
Massena, NY 13662	Oakmont Tr			
	Residence One Family			
	FRNT 50.00 DPTH 150.00			
	EAST-0358136 NRTH-1796066			
	DEED BOOK 993 PG-00440			
	FULL MARKET VALUE	35,000		
			TOTAL TAX ---	90.91**
			DATE #1	09/30/15
			AMT DUE	90.91

\*\*\*\*\*

STATE OF NEW YORK  
 COUNTY - St Lawrence  
 SCHOOL - Massena 1  
 TOWN - Massena  
 VILLAGE - Massena  
 SWIS - 405801

2 0 1 5 S C H O O L T A X R O L L  
 T A X A B L E SECTION OF THE ROLL - 1  
 OWNERS NAME SEQUENCE  
 UNIFORM PERCENT OF VALUE IS 100.00

PAGE 1189  
 VALUATION DATE-JUL 01, 2014  
 TAXABLE STATUS DATE-MAR 01, 2015

TAX MAP PARCEL NUMBER	PROPERTY LOCATION & CLASS	ASSESSMENT	EXEMPTION CODE-----	SCHOOL
CURRENT OWNERS NAME	SCHOOL DISTRICT	LAND	TAX DESCRIPTION	TAXABLE VALUE
CURRENT OWNERS ADDRESS	PARCEL SIZE/GRID COORD	TOTAL	SPECIAL DISTRICTS	TAX AMOUNT
***** 16.027-3-25 *****				
16.027-3-25	578 S Main St			ACCT 1- 80- 6
Desrochers Ovila R	210 1 Family Res		Enhanced S 41834	BILL 2971
578 S Main Street	Massena 1 405801	9,300	Massena Central Sch	35,000
Massena, NY 13662	Lot Area N. 1/2 Of	35,000		636.40
	Sub Lot # 12			
	Residence-One Family			
	FRNT 88.00 DPTH 209.00			
	EAST-0356698 NRTH-1790557			
	DEED BOOK 1998 PG-15571			
	FULL MARKET VALUE	35,000		
			TOTAL TAX ---	0.00**
***** 10.053-3-4 *****				
10.053-3-4	23 Williams St			ACCT 1-449- 5
Devine Mary Ellen	210 1 Family Res		Basic Star 41854	BILL 2972
23 Williams St	Massena 1 405801	13,300	Massena Central Sch	30,000
Massena, NY 13662	Lot 14 Blk 5	56,000		1,018.24
	Southern Dev			
	Residence One Family			
	FRNT 60.00 DPTH 215.00			
	BANK8888830			
	EAST-0360508 NRTH-1798657			
	DEED BOOK 1063 PG-47			
	FULL MARKET VALUE	56,000		
			TOTAL TAX ---	472.75**
				DATE #1 09/30/15
				AMT DUE 472.75
***** 9.075-3-29 *****				
9.075-3-29	Bowers St			ACCT 1- 54- 2
Devine Peter	311 Res vac land		Massena Central Sch	BILL 2973
1 Temple St	Massena 1 405801	1,250		22.73
Massena, NY 13662-2105	Vac Lot	1,250		
	FRNT 66.00 DPTH 156.00			
	BANK8888111			
	EAST-0356160 NRTH-1794689			
	DEED BOOK 573 PG-00083			
	FULL MARKET VALUE	1,250		
			TOTAL TAX ---	22.73**
				DATE #1 09/30/15
				AMT DUE 22.73
***** 9.060-1-14 *****				
9.060-1-14	196 Center St			ACCT 1-550- 8
Devine Peter T	411 Apartment		Massena Central Sch	BILL 2974
Devine Sheri L	Massena 1 405801	24,200		2,727.43
1 Temple St	Lot 15-16 Blk 5	150,000		
Massena, NY 13662-2105	Pine Grove Realty			
	Apt Bldg - 9 Units			
	FRNT 105.00 DPTH 150.00			
	BANK8888111			
	EAST-0357563 NRTH-1798707			
	DEED BOOK 2004 PG-22926			
	FULL MARKET VALUE	150,000		

TOTAL TAX ---

2,727.43\*\*

DATE #1 09/30/15

AMT DUE 2,727.43

\*\*\*\*\*

STATE OF NEW YORK  
 COUNTY - St Lawrence  
 SCHOOL - Massena 1  
 TOWN - Massena  
 VILLAGE - Massena  
 SWIS - 405801

2 0 1 5 S C H O O L T A X R O L L  
 T A X A B L E SECTION OF THE ROLL - 1  
 OWNERS NAME SEQUENCE  
 UNIFORM PERCENT OF VALUE IS 100.00

PAGE 1190  
 VALUATION DATE-JUL 01, 2014  
 TAXABLE STATUS DATE-MAR 01, 2015

TAX MAP PARCEL NUMBER	PROPERTY LOCATION & CLASS	ASSESSMENT	EXEMPTION CODE-----	SCHOOL
CURRENT OWNERS NAME	SCHOOL DISTRICT	LAND	TAX DESCRIPTION	TAXABLE VALUE
CURRENT OWNERS ADDRESS	PARCEL SIZE/GRID COORD	TOTAL	SPECIAL DISTRICTS	TAX AMOUNT
***** 9.060-6-5 *****				
9.060-6-5	249 Center St			ACCT 1- 24- 7
Devine Peter T	210 1 Family Res		Massena Central Sch	BILL 2975
Devine Sheri L	Massena 1 405801	5,200		
1 Temple St	Lot 8	32,000		
Massena, NY 13662-2105	Haskell Tract			
	Residence One Family			
	FRNT 50.00 DPTH 125.00			
	BANK8888111			
	EAST-0358546 NRTH-1799400			
	DEED BOOK 2005 PG-20740			
	FULL MARKET VALUE	32,000		
			TOTAL TAX ---	581.85**
				DATE #1 09/30/15
				AMT DUE 581.85
***** 9.075-3-40.1 *****				
9.075-3-40.1	1 Temple/prvt			ACCT 1- 54- 3
Devine Peter T	210 1 Family Res		Basic Star 41854	BILL 2976
Devine Sheri L	Massena 1 405801	41,200	Massena Central Sch	30,000
1 Temple St	Temple St	150,000		2,727.43
Massena, NY 13662-2105	(paper St)			
	Res W/acreage			
	ACRES 5.90 BANK8888111			
	EAST-0356063 NRTH-1794995			
	DEED BOOK 2006 PG-21356			
	FULL MARKET VALUE	150,000		
			TOTAL TAX ---	2,181.94**
				DATE #1 09/30/15
				AMT DUE 2,181.94
***** 9.057-3-12 *****				
9.057-3-12	204 Maple St			ACCT 1-301- 2
Devlin Danny C	210 1 Family Res		Basic Star 41854	BILL 2977
204 Maple St	Massena 1 405801	24,800	Massena Central Sch	30,000
Massena, NY 13662	Lot 11 Blk 701B	109,000		1,981.93
	Newton Estates			
	SEE 2011/3636 NYSDOT EASM			
	FRNT 100.00 DPTH 120.00			
	EAST-0349987 NRTH-1798647			
	DEED BOOK 2013 PG-28691			
	FULL MARKET VALUE	109,000		
			TOTAL TAX ---	1,436.44**
				DATE #1 09/30/15
				AMT DUE 1,436.44
*****				

STATE OF NEW YORK  
 COUNTY - St Lawrence  
 SCHOOL - Massena 1  
 TOWN - Massena  
 VILLAGE - Massena  
 SWIS - 405801

2 0 1 5 S C H O O L T A X R O L L  
 T A X A B L E SECTION OF THE ROLL - 1  
 OWNERS NAME SEQUENCE  
 UNIFORM PERCENT OF VALUE IS 100.00

PAGE 1191  
 VALUATION DATE-JUL 01, 2014  
 TAXABLE STATUS DATE-MAR 01, 2015

TAX MAP PARCEL NUMBER	PROPERTY LOCATION & CLASS	ASSESSMENT	EXEMPTION CODE-----	SCHOOL
CURRENT OWNERS NAME	SCHOOL DISTRICT	LAND	TAX DESCRIPTION	TAXABLE VALUE
CURRENT OWNERS ADDRESS	PARCEL SIZE/GRID COORD	TOTAL	SPECIAL DISTRICTS	TAX AMOUNT
*****				
9.051-1-60	124, 124 1/2 Liberty Ave		9.051-1-60	*****
Devlin Sherry	230 3 Family Res		ACCT 1-402- 1	BILL 2978
2 Randall Dr	Massena 1 405801	6,700		
Massena, NY 13662	Lot 18 Blk 31A	77,000	Massena Central Sch	77,000
	P.g.r.			
	Res-Two Family			
	FRNT 50.00 DPTH 150.00			
	EAST-0355853 NRTH-1801484			
	DEED BOOK 2005 PG-8711			
	FULL MARKET VALUE	77,000		
			TOTAL TAX ---	1,400.08**
				DATE #1 09/30/15
				AMT DUE 1,400.08
*****				
9.043-3-36	154 Jefferson Ave		9.043-3-36	*****
Dewey Raegan G	210 1 Family Res		ACCT 1-353- 2	BILL 2979
154 Jefferson Ave	Massena 1 405801	6,700		
Massena, NY 13662	P/lot 72 Blk 49 (1) P Blk	52,000	Massena Central Sch	52,000
	Homecroft Tract			
	57x120x43x120			
	FRNT 50.00 DPTH 120.00			
	EAST-0355376 NRTH-1802139			
	DEED BOOK 2014 PG-5868			
	FULL MARKET VALUE	52,000		
			TOTAL TAX ---	945.51**
				DATE #1 09/30/15
				AMT DUE 945.51
*****				
9.083-7-16.1	249 Prospect Ave		9.083-7-16.1	*****
Diagostino Anthony B	311 Res vac land		ACCT 1-141- 8.1	BILL 2980
15 Owl Ave	Massena 1 405801	1,000		
Massena, NY 13662	Lot 24	1,000	Massena Central Sch	1,000
	FRNT 140.00 DPTH 200.00			
	EAST-0354789 NRTH-1793069			
	DEED BOOK 1016 PG-00966			
	FULL MARKET VALUE	1,000		
			TOTAL TAX ---	18.18**
				DATE #1 09/30/15
				AMT DUE 18.18
*****				
9.083-7-50	Off Prospect Ave		9.083-7-50	*****
Diagostino Anthony B	311 Res vac land		ACCT 1-624- 4	BILL 2981
15 Owl Ave	Massena 1 405801	1,000		
Massena, NY 13662	FRNT 60.00 DPTH 562.00	1,000	Massena Central Sch	1,000
	ACRES 0.73			
	EAST-0354778 NRTH-1792915			
	DEED BOOK 1016 PG-00966			
	FULL MARKET VALUE	1,000		
			TOTAL TAX ---	18.18**
				DATE #1 09/30/15
				AMT DUE 18.18

\*\*\*\*\*

STATE OF NEW YORK  
 COUNTY - St Lawrence  
 SCHOOL - Massena 1  
 TOWN - Massena  
 VILLAGE - Massena  
 SWIS - 405801

2 0 1 5 S C H O O L T A X R O L L  
 T A X A B L E SECTION OF THE ROLL - 1  
 OWNERS NAME SEQUENCE  
 UNIFORM PERCENT OF VALUE IS 100.00

PAGE 1192  
 VALUATION DATE-JUL 01, 2014  
 TAXABLE STATUS DATE-MAR 01, 2015

TAX MAP PARCEL NUMBER	PROPERTY LOCATION & CLASS	ASSESSMENT	EXEMPTION CODE-----	SCHOOL
CURRENT OWNERS NAME	SCHOOL DISTRICT	LAND	TAX DESCRIPTION	TAXABLE VALUE
CURRENT OWNERS ADDRESS	PARCEL SIZE/GRID COORD	TOTAL	SPECIAL DISTRICTS	TAX AMOUNT
***** 9.083-7-22 *****				
263 Prospect Ave				ACCT 1-142- 3 BILL 2982
9.083-7-22	210 1 Family Res		Basic Star 41854	30,000
Diagostino Anthony J	Massena 1 405801	9,200	Massena Central Sch	65,000 1,181.89
263 Prospect Ave	Lot 14 Blk 21	65,000		
Massena, NY 13662	Nightengale Tract			
	FRNT 270.00 DPTH 85.00			
	BANK8888111			
	EAST-0355250 NRTH-1792679			
	DEED BOOK 2007 PG-18509			
	FULL MARKET VALUE	65,000		
TOTAL TAX ---				636.40**
				DATE #1 09/30/15
				AMT DUE 636.40
***** 9.042-1-29 *****				
15 Owl Ave				ACCT 1-446-4.4 BILL 2983
9.042-1-29	210 1 Family Res		Enhanced S 41834	65,300
Diagostino B. Anthony	Massena 1 405801	28,400	Massena Central Sch	138,000 2,509.24
Diagostino Emily	Lot #15	138,000		
15 Owl Ave	Madison Subdiv			
Massena, NY 13662	FRNT 85.00 DPTH 200.00			
	EAST-0351806 NRTH-1802202			
	DEED BOOK 2009 PG-2419			
	FULL MARKET VALUE	138,000		
TOTAL TAX ---				1,404.24**
				DATE #1 09/30/15
				AMT DUE 1,404.24
***** 9.083-3-39 *****				
12 Linden St				ACCT 1-142- 4 BILL 2984
9.083-3-39	210 1 Family Res		Basic Star 41854	30,000
Diagostino Frank	Massena 1 405801	6,200	Massena Central Sch	60,000 1,090.97
Diagostino Patricia	Lot 9 Blk 3	60,000		
12 Linden St	Hatfield Tract			
Massena, NY 13662	Res-One Family			
	FRNT 50.00 DPTH 125.00			
	BANK8888220			
	EAST-0355259 NRTH-1793777			
	DEED BOOK 1039 PG-00939			
	FULL MARKET VALUE	60,000		
TOTAL TAX ---				545.48**
				DATE #1 09/30/15
				AMT DUE 545.48
*****				



STATE OF NEW YORK  
 COUNTY - St Lawrence  
 SCHOOL - Massena 1  
 TOWN - Massena  
 VILLAGE - Massena  
 SWIS - 405801

2 0 1 5 S C H O O L T A X R O L L  
 T A X A B L E SECTION OF THE ROLL - 1  
 OWNERS NAME SEQUENCE  
 UNIFORM PERCENT OF VALUE IS 100.00

PAGE 1193  
 VALUATION DATE-JUL 01, 2014  
 TAXABLE STATUS DATE-MAR 01, 2015

TAX MAP PARCEL NUMBER	PROPERTY LOCATION & CLASS	ASSESSMENT	EXEMPTION CODE-----	SCHOOL
CURRENT OWNERS NAME	SCHOOL DISTRICT	LAND	TAX DESCRIPTION	TAXABLE VALUE
CURRENT OWNERS ADDRESS	PARCEL SIZE/GRID COORD	TOTAL	SPECIAL DISTRICTS	TAX AMOUNT
***** 9.050-3-25 *****				
9.050-3-25	105 Beach St			ACCT 1- 73- 1
Diagostino Jack	210 1 Family Res		Massena Central Sch	BILL 2985
Diagostino Mary	Massena 1 405801	6,900		909.14
34 Highland Ave	Lot 27 Blk 46	50,000		
Massena, NY 13662	Homecroft Tract			
	Res-One Family			
	FRNT 62.00 DPTH 120.00			
	EAST-0353937 NRTH-1801565			
	DEED BOOK 1075 PG-536			
	FULL MARKET VALUE	50,000		
			TOTAL TAX ---	909.14**
				DATE #1 09/30/15
				AMT DUE 909.14
***** 9.066-1-6 *****				
9.066-1-6	36 N Allen St			ACCT 1-186- 6
Diagostino Jack A	210 1 Family Res		Basic Star 41854	BILL 2986
36 N Allen St	Massena 1 405801	18,400	Massena Central Sch	30,000
Massena, NY 13662	Lot 9	84,000		1,527.36
	Stearns Tract			
	Residence 1 Family			
	FRNT 70.00 DPTH 142.50			
	EAST-0353337 NRTH-1797537			
	DEED BOOK 2014 PG-3820			
	FULL MARKET VALUE	84,000		
			TOTAL TAX ---	981.87**
				DATE #1 09/30/15
				AMT DUE 981.87
***** 9.074-9-19 *****				
9.074-9-19	34 Highland Ave			ACCT 1-469- 5
Diagostino Mary Ann	210 1 Family Res		Basic Star 41854	BILL 2987
34 Highland Ave	Massena 1 405801	24,700	Massena Central Sch	30,000
Massena, NY 13662	Lot 25 Blk A	106,000		1,927.38
	Prospect Heights			
	Residence One Family			
	FRNT 141.00 DPTH 81.00			
	EAST-0353802 NRTH-1795378			
	DEED BOOK 2014 PG-3848			
	FULL MARKET VALUE	106,000		
			TOTAL TAX ---	1,381.89**
				DATE #1 09/30/15
				AMT DUE 1,381.89
*****				

STATE OF NEW YORK  
 COUNTY - St Lawrence  
 SCHOOL - Massena 1  
 TOWN - Massena  
 VILLAGE - Massena  
 SWIS - 405801

2 0 1 5 S C H O O L T A X R O L L  
 T A X A B L E SECTION OF THE ROLL - 1  
 OWNERS NAME SEQUENCE  
 UNIFORM PERCENT OF VALUE IS 100.00

PAGE 1194  
 VALUATION DATE-JUL 01, 2014  
 TAXABLE STATUS DATE-MAR 01, 2015

TAX MAP PARCEL NUMBER	PROPERTY LOCATION & CLASS	ASSESSMENT	EXEMPTION CODE-----	SCHOOL
CURRENT OWNERS NAME	SCHOOL DISTRICT	LAND	TAX DESCRIPTION	TAXABLE VALUE
CURRENT OWNERS ADDRESS	PARCEL SIZE/GRID COORD	TOTAL	SPECIAL DISTRICTS	TAX AMOUNT
***** 9.043-2-20 *****				
57 Roosevelt St	210 1 Family Res		Enhanced S 41834	ACCT 1-343- 3
9.043-2-20	Massena 1 405801	6,900	Massena Central Sch	BILL 2988
Diagostino Mary Ellen (LU)	Lot 4 Blk 43	64,000		64,000
57 Roosevelt St	Homecroft Tr			1,163.70
Massena, NY 13662	FRNT 50.00 DPTH 125.00			
	EAST-0354781 NRTH-1802229			
	DEED BOOK 2015 PG-3242			
	FULL MARKET VALUE	64,000		
			TOTAL TAX ---	58.70**
			DATE #1	09/30/15
			AMT DUE	58.70
***** 9.083-7-32 *****				
10 Amherst Rd	210 1 Family Res		Basic Star 41854	ACCT 1-253- 7
9.083-7-32	Massena 1 405801	7,200	Massena Central Sch	BILL 2989
DiDea Jean (LU)	Lot 26	49,500		30,000
10 Amherst Rd	Buckeye Tract			900.05
Massena, NY 13662	FRNT 65.00 DPTH 140.00			
	EAST-0354758 NRTH-1792779			
	DEED BOOK 2015 PG-5739			
	FULL MARKET VALUE	49,500		
			TOTAL TAX ---	354.56**
			DATE #1	09/30/15
			AMT DUE	354.56
***** 9.074-14-10 *****				
86 Prospect Ave	210 1 Family Res		Enhanced S 41834	ACCT 1-568- 7
9.074-14-10	Massena 1 405801	21,900	Massena Central Sch	BILL 2990
Didier Paul H	Lot 7 Blk 336	103,000		65,300
Didier Marie P	Prospect Heights			1,872.84
86 Prospect Ave	Residence One Family			
Massena, NY 13662	FRNT 95.00 DPTH 98.00			
	EAST-0354328 NRTH-1794168			
	DEED BOOK 2014 PG-1554			
	FULL MARKET VALUE	103,000		
			TOTAL TAX ---	767.84**
			DATE #1	09/30/15
			AMT DUE	767.84
***** 9.074-14-16 *****				
9 Prospect Cir	311 Res vac land		Massena Central Sch	ACCT 1-568- 8
9.074-14-16	Massena 1 405801	21,200		BILL 2991
Didier Paul H	Lot 1 Blk 336	21,200		21,200
Didier Marie P	Prospect Heights			385.48
86 Prospect Ave	Vacant Lot			
Massena, NY 13662	FRNT 85.00 DPTH 100.00			
	EAST-0354236 NRTH-1794128			
	DEED BOOK 2014 PG-1554			
	FULL MARKET VALUE	21,200		
			TOTAL TAX ---	385.48**

DATE #1 09/30/15  
AMT DUE 385.48

\*\*\*\*\*

STATE OF NEW YORK  
 COUNTY - St Lawrence  
 SCHOOL - Massena 1  
 TOWN - Massena  
 VILLAGE - Massena  
 SWIS - 405801

2 0 1 5 S C H O O L T A X R O L L  
 T A X A B L E SECTION OF THE ROLL - 1  
 OWNERS NAME SEQUENCE  
 UNIFORM PERCENT OF VALUE IS 100.00

PAGE 1195  
 VALUATION DATE-JUL 01, 2014  
 TAXABLE STATUS DATE-MAR 01, 2015

TAX MAP PARCEL NUMBER	PROPERTY LOCATION & CLASS	ASSESSMENT	EXEMPTION CODE-----	SCHOOL
CURRENT OWNERS NAME	SCHOOL DISTRICT	LAND	TAX DESCRIPTION	TAXABLE VALUE
CURRENT OWNERS ADDRESS	PARCEL SIZE/GRID COORD	TOTAL	SPECIAL DISTRICTS	TAX AMOUNT
***** 9.083-6-31 *****				
9.083-6-31	20 W Hatfield Street			ACCT 1-162- 3
Dilcox Douglas	210 1 Family Res		Basic Star 41854	BILL 2992
Dilcox Darlene	Massena 1 405801	7,600	Massena Central Sch	30,000
20 W Hatfield Street	FRNT 57.00 DPTH 190.00	65,000		1,181.89
Massena, NY 13662	EAST-0355806 NRTH-1792745			
	DEED BOOK 2001 PG-18003			
	FULL MARKET VALUE	65,000		
TOTAL TAX ---				636.40**
				DATE #1 09/30/15
				AMT DUE 636.40
***** 9.083-2-14 *****				
9.083-2-14	1 Linden St			ACCT 1- 90- 9
Dillabough Denille L	210 1 Family Res		Massena Central Sch	BILL 2993
1 Linden St	Massena 1 405801	6,700		1,181.89
Massena, NY 13662	Lot 4 Blk 4	65,000		
	Hatfield Tract			
	Res-One Family			
	FRNT 50.00 DPTH 159.00			
	BANK8888111			
	EAST-0355130 NRTH-1793443			
	DEED BOOK 2009 PG-3207			
	FULL MARKET VALUE	65,000		
TOTAL TAX ---				1,181.89**
				DATE #1 09/30/15
				AMT DUE 1,181.89
***** 9.051-9-16 *****				
9.051-9-16	64 Ames St			ACCT 1-476- 2
Dillabough Marcia I	210 1 Family Res		Massena Central Sch	BILL 2994
344 S Main Street	Massena 1 405801	6,000		327.29
Massena, NY 13662-2546	Lot 12 Blk 33	18,000		
	P.g.r.			
	Residence-One Family			
	FRNT 50.00 DPTH 120.00			
	EAST-0355296 NRTH-1801299			
	DEED BOOK 2010 PG-18113			
	FULL MARKET VALUE	18,000		
TOTAL TAX ---				327.29**
				DATE #1 09/30/15
				AMT DUE 327.29
***** 9.083-3-3 *****				
9.083-3-3	344 S Main St			ACCT 1- 57- 2
Dillabough Marcia I	210 1 Family Res		Massena Central Sch	BILL 2995
344 S Main Street	Massena 1 405801	6,700		1,665.55
Massena, NY 13662-2546	Two Residences (1 Rental)	91,600		
	FRNT 57.00 DPTH 132.00			
	EAST-0355699 NRTH-1793801			
	DEED BOOK 2014 PG-10383			
	FULL MARKET VALUE	91,600		
TOTAL TAX ---				1,665.55**
				DATE #1 09/30/15
				AMT DUE 1,665.55

\*\*\*\*\*

STATE OF NEW YORK  
 COUNTY - St Lawrence  
 SCHOOL - Massena 1  
 TOWN - Massena  
 VILLAGE - Massena  
 SWIS - 405801

2 0 1 5 S C H O O L T A X R O L L  
 T A X A B L E SECTION OF THE ROLL - 1  
 OWNERS NAME SEQUENCE  
 UNIFORM PERCENT OF VALUE IS 100.00

PAGE 1196  
 VALUATION DATE-JUL 01, 2014  
 TAXABLE STATUS DATE-MAR 01, 2015

TAX MAP PARCEL NUMBER	PROPERTY LOCATION & CLASS	ASSESSMENT	EXEMPTION CODE-----	SCHOOL
CURRENT OWNERS NAME	SCHOOL DISTRICT	LAND	TAX DESCRIPTION	TAXABLE VALUE
CURRENT OWNERS ADDRESS	PARCEL SIZE/GRID COORD	TOTAL	SPECIAL DISTRICTS	TAX AMOUNT
***** 9.083-3-18 *****				
12 Isabel St				ACCT 1- 57- 3 BILL 2996
9.083-3-18	311 Res vac land		Massena Central Sch	6,300 114.55
Dillabough Marcia I	Massena 1 405801	6,300		
62 Woodlawn Ave	Hatfield Tract	6,300		
Massena, NY 13662	Vacant Lot			
	FRNT 57.00 DPTH 147.00			
PRIOR OWNER ON 3/01/2015	EAST-0355569 NRTH-1793773			
Dillabough Marcia I	DEED BOOK 2014 PG-10383			
	FULL MARKET VALUE	6,300		
TOTAL TAX ---				114.55**
				DATE #1 09/30/15
				AMT DUE 114.55
***** 9.068-11-14 *****				
12 Malby Ave				ACCT 1-143- 7 BILL 2997
9.068-11-14	210 1 Family Res		Basic Star 41854	30,000
Dillabough Richard	Massena 1 405801	5,600	Massena Central Sch	38,000 690.95
Dillabough Denille	Lot 10 Blk 111	38,000		
12 Malby Ave	Tyo Tract			
Massena, NY 13662	Residence-One Family			
	FRNT 48.00 DPTH 100.00			
	EAST-0359570 NRTH-1796290			
	DEED BOOK 1051 PG-00878			
	FULL MARKET VALUE	38,000		
TOTAL TAX ---				145.46**
				DATE #1 09/30/15
				AMT DUE 145.46
***** 9.068-11-15 *****				
14 Malby Ave				ACCT 1-481- 4 BILL 2998
9.068-11-15	210 1 Family Res		Massena Central Sch	37,000 672.77
Dillabough Shannon O	Massena 1 405801	5,600		
14 Malby Ave	Lot 9 Blk 111	37,000		
Massena, NY 13662	Tyo Tr			
	Res			
	FRNT 48.00 DPTH 100.00			
	BANK8888111			
	EAST-0359614 NRTH-1796323			
	DEED BOOK 2007 PG-21481			
	FULL MARKET VALUE	37,000		
TOTAL TAX ---				672.77**
				DATE #1 09/30/15
				AMT DUE 672.77
*****				

STATE OF NEW YORK  
 COUNTY - St Lawrence  
 SCHOOL - Massena 1  
 TOWN - Massena  
 VILLAGE - Massena  
 SWIS - 405801

2 0 1 5 S C H O O L T A X R O L L  
 T A X A B L E SECTION OF THE ROLL - 1  
 OWNERS NAME SEQUENCE  
 UNIFORM PERCENT OF VALUE IS 100.00

PAGE 1197  
 VALUATION DATE-JUL 01, 2014  
 TAXABLE STATUS DATE-MAR 01, 2015

TAX MAP PARCEL NUMBER	PROPERTY LOCATION & CLASS	ASSESSMENT	EXEMPTION CODE-----	SCHOOL
CURRENT OWNERS NAME	SCHOOL DISTRICT	LAND	TAX DESCRIPTION	TAXABLE VALUE
CURRENT OWNERS ADDRESS	PARCEL SIZE/GRID COORD	TOTAL	SPECIAL DISTRICTS	TAX AMOUNT
*****				
9.043-2-14	175 Jefferson Ave			9.043-2-14
Dillabough Stanley	210 1 Family Res		Enhanced S 41834	ACCT 1-537- 7
Dillabough Elaine	Massena 1 405801	5,600	Massena Central Sch	BILL 2999
175 Jefferson Ave	Lot 10 Blk 43	72,000		
Massena, NY 13662	Homecroft Tract			
	FRNT 90.00 DPTH 80.00			
	BANK8888869			
	EAST-0354885 NRTH-1802453			
	DEED BOOK 2001 PG-16892			
	FULL MARKET VALUE	72,000		
			TOTAL TAX ---	204.17**
				DATE #1 09/30/15
				AMT DUE 204.17
*****				
9.067-7-30	21 Elm St			9.067-7-30
Dimart Jason A	210 1 Family Res		Basic Star 41854	ACCT 1- 88- 1
21 Elm St	Massena 1 405801	17,500	Massena Central Sch	BILL 3000
Massena, NY 13662	Lot 9 Joy Tr	76,000		
	W/disabled Exempt.			
	Residence- One Family			
	FRNT 60.00 DPTH 140.00			
	BANK8888869			
	EAST-0354658 NRTH-1795880			
	DEED BOOK 2013 PG-11814			
	FULL MARKET VALUE	76,000		
			TOTAL TAX ---	836.41**
				DATE #1 09/30/15
				AMT DUE 836.41
*****				
9.051-3-14	79 Liberty Ave			9.051-3-14
Dimick Mackenzie Amanda Ma	210 1 Family Res		Basic Star 41854	ACCT 1-576- 5
79 Liberty Ave	Massena 1 405801	4,900	Massena Central Sch	BILL 3001
Massena, NY 13662	Lot 12	30,000		
	Blk 22			
	Residence 1 Family			
	FRNT 40.00 DPTH 140.00			
	EAST-0356781 NRTH-1800738			
	DEED BOOK 2012 PG-10042			
	FULL MARKET VALUE	30,000		
			TOTAL TAX ---	0.00**
*****				

STATE OF NEW YORK  
 COUNTY - St Lawrence  
 SCHOOL - Massena 1  
 TOWN - Massena  
 VILLAGE - Massena  
 SWIS - 405801

2 0 1 5 S C H O O L T A X R O L L  
 T A X A B L E SECTION OF THE ROLL - 1  
 OWNERS NAME SEQUENCE  
 UNIFORM PERCENT OF VALUE IS 100.00

PAGE 1198  
 VALUATION DATE-JUL 01, 2014  
 TAXABLE STATUS DATE-MAR 01, 2015

TAX MAP PARCEL NUMBER	PROPERTY LOCATION & CLASS	ASSESSMENT	EXEMPTION CODE-----	SCHOOL
CURRENT OWNERS NAME	SCHOOL DISTRICT	LAND	TAX DESCRIPTION	TAXABLE VALUE
CURRENT OWNERS ADDRESS	PARCEL SIZE/GRID COORD	TOTAL	SPECIAL DISTRICTS	TAX AMOUNT
***** 9.050-11-13 *****				
38 Roosevelt St				ACCT 1-466- 1 BILL 3002
9.050-11-13	210 1 Family Res		Basic Star 41854	30,000
Dineen Neil M	Massena 1 405801	6,900	Massena Central Sch	66,000 1,200.07
38 Roosevelt St	Lot 23 Blk41	66,000		
Massena, NY 13662	Homecroft Tract			
	Res 1 family W Star Ex			
	FRNT 50.00 DPTH 125.00			
	BANK8888111			
	EAST-0354423 NRTH-1801798			
	DEED BOOK 2006 PG-8051			
	FULL MARKET VALUE	66,000		
			TOTAL TAX ---	654.58**
				DATE #1 09/30/15
				AMT DUE 654.58
***** 9.043-2-67 *****				
44 Roosevelt St				ACCT 1-428- 1 BILL 3003
9.043-2-67	210 1 Family Res		Basic Star 41854	30,000
Dion Andrea J	Massena 1 405801	6,900	Massena Central Sch	62,000 1,127.34
44 Roosevelt St	Lot 20 Blk 41	62,000		
Massena, NY 13662	Homecroft Tr			
	FRNT 50.00 DPTH 125.00			
	EAST-0354551 NRTH-1801877			
	DEED BOOK 2004 PG-12252			
	FULL MARKET VALUE	62,000		
			TOTAL TAX ---	581.85**
				DATE #1 09/30/15
				AMT DUE 581.85
***** 9.060-6-16 *****				
12 Richards St				ACCT 1-238- 4 BILL 3004
9.060-6-16	210 1 Family Res		Massena Central Sch	38,000 690.95
Dishaw Cassandra A	Massena 1 405801	5,200		
593 State Highway 11C	Lot 20 Blk 1	38,000		
Winthrop, NY 13697	Haskell Tract			
	Residence-One Family			
	FRNT 50.00 DPTH 125.00			
	EAST-0358705 NRTH-1799386			
	DEED BOOK 2008 PG-17655			
	FULL MARKET VALUE	38,000		
			TOTAL TAX ---	690.95**
				DATE #1 09/30/15
				AMT DUE 690.95
*****				



STATE OF NEW YORK  
 COUNTY - St Lawrence  
 SCHOOL - Massena 1  
 TOWN - Massena  
 VILLAGE - Massena  
 SWIS - 405801

2 0 1 5 S C H O O L T A X R O L L  
 T A X A B L E SECTION OF THE ROLL - 1  
 OWNERS NAME SEQUENCE  
 UNIFORM PERCENT OF VALUE IS 100.00

PAGE 1199  
 VALUATION DATE-JUL 01, 2014  
 TAXABLE STATUS DATE-MAR 01, 2015

TAX MAP PARCEL NUMBER	PROPERTY LOCATION & CLASS	ASSESSMENT	EXEMPTION CODE-----	SCHOOL
CURRENT OWNERS NAME	SCHOOL DISTRICT	LAND	TAX DESCRIPTION	TAXABLE VALUE
CURRENT OWNERS ADDRESS	PARCEL SIZE/GRID COORD	TOTAL	SPECIAL DISTRICTS	TAX AMOUNT
***** 9.076-3-5 *****				
60 Brighton St				ACCT 1-129- 1 BILL 3005
9.076-3-5	210 1 Family Res		Enhanced S 41834	49,000
Dishaw Darlina M (LU)	Massena 1 405801	6,700	Massena Central Sch	49,000 890.96
% Dorena L. Kimball	Lot #71	49,000		
11874 State Route 12E	Oakmont Tr			
Chaumont, NY 13622-3176	Residence One Family			
	FRNT 50.00 DPTH 150.00			
	EAST-0358058 NRTH-1795793			
	DEED BOOK 2009 PG-957			
	FULL MARKET VALUE	49,000		
			TOTAL TAX ---	0.00**
***** 9.058-3-2 *****				
23 Pine St				ACCT 1-306- 8 BILL 3006
9.058-3-2	210 1 Family Res		Massena Central Sch	30,000 545.49
Dishaw etal Darlina M	Massena 1 405801	6,200		
60 Brighton St	Residence 1 Family	30,000		
Massena, NY 13662	FRNT 50.00 DPTH 125.00			
	EAST-0353298 NRTH-1799810			
	DEED BOOK 2007 PG-19699			
	FULL MARKET VALUE	30,000		
			TOTAL TAX ---	545.49**
			DATE #1	09/30/15
			AMT DUE	545.49
***** 16.027-3-23 *****				
588 S Main St				ACCT 1-176- 2 BILL 3007
16.027-3-23	210 1 Family Res		Basic Star 41854	30,000
Dishaw Jeffrey	Massena 1 405801	9,600	Massena Central Sch	51,600 938.24
Dishaw Tammy S	Lot Area Is N. 1/2 Of	51,600		
588 S Main St	Sub Lot # 13			
Massena, NY 13662	FRNT 95.00 DPTH 209.00			
	EAST-0356786 NRTH-1790398			
	DEED BOOK 2002 PG-16311			
	FULL MARKET VALUE	51,600		
			TOTAL TAX ---	392.75**
			DATE #1	09/30/15
			AMT DUE	392.75
***** 9.052-1-30 *****				
185 Park Ave				ACCT 1-395- 6 BILL 3008
9.052-1-30	422 Diner/lunch		Massena Central Sch	58,000 1,054.61
Dishaw Jeffrey K	Massena 1 405801	17,700		
Dishaw Tammy S	DINER @185 PARK AVE	58,000		
588 S Main Street	L 316 & 17 Blk 11 Pgr			
Massena, NY 13662	DEB & JEFFS DINER			
	FRNT 87.00 DPTH 80.00			
	BANK8888150			
	EAST-0357801 NRTH-1800023			
	DEED BOOK 2009 PG-4373			
	FULL MARKET VALUE	58,000		
			TOTAL TAX ---	1,054.61**
			DATE #1	09/30/15
			AMT DUE	1,054.61

\*\*\*\*\*

STATE OF NEW YORK  
 COUNTY - St Lawrence  
 SCHOOL - Massena 1  
 TOWN - Massena  
 VILLAGE - Massena  
 SWIS - 405801

2 0 1 5 S C H O O L T A X R O L L  
 T A X A B L E SECTION OF THE ROLL - 1  
 OWNERS NAME SEQUENCE  
 UNIFORM PERCENT OF VALUE IS 100.00

PAGE 1200  
 VALUATION DATE-JUL 01, 2014  
 TAXABLE STATUS DATE-MAR 01, 2015

TAX MAP PARCEL NUMBER	PROPERTY LOCATION & CLASS	ASSESSMENT	EXEMPTION CODE-----	SCHOOL
CURRENT OWNERS NAME	SCHOOL DISTRICT	LAND	TAX DESCRIPTION	TAXABLE VALUE
CURRENT OWNERS ADDRESS	PARCEL SIZE/GRID COORD	TOTAL	SPECIAL DISTRICTS	TAX AMOUNT
*****				
10.053-1-21	28 Randall Dr			10.053-1-21
Dishaw Leo	210 1 Family Res		Enhanced S 41834	ACCT 1-143- 6
Dishaw Patricia	Massena 1 405801	11,800	Massena Central Sch	BILL 3009
28 Randall Dr	Lot 12 Blk 438	56,000		
Massena, NY 13662	Southern Dev			
	1 Fam Res			
	FRNT 75.00 DPTH 120.00			
	EAST-0361094 NRTH-1799107			
	DEED BOOK 941 PG-01092			
	FULL MARKET VALUE	56,000		
			TOTAL TAX ---	0.00**
*****				
9.060-6-28	11 Richards St			9.060-6-28
Distasi-Illg Lori	210 1 Family Res		Basic Star 41854	ACCT 1- 83- 9
11 Richards St	Massena 1 405801	5,200	Massena Central Sch	BILL 3010
Massena, NY 13662	Lot 30	34,000		
	Haskell Tr 1			
	1 Family Residence			
	FRNT 50.00 DPTH 125.00			
	EAST-0358821 NRTH-1799267			
	DEED BOOK 2008 PG-21495			
	FULL MARKET VALUE	34,000		
			TOTAL TAX ---	72.73**
*****				
9.083-2-21	232 Prospect Ave			9.083-2-21
Ditullio Eileen (LU) L	210 1 Family Res		Enhanced S 41834	ACCT 1-147- 3
232 Prospect Ave	Massena 1 405801	6,100	Massena Central Sch	BILL 3011
Massena, NY 13662	Lot 8 Blk 18	54,000		
	Nightengale Tr			
	FRNT 50.00 DPTH 121.00			
	EAST-0354865 NRTH-1793587			
	DEED BOOK 2001 PG-18196			
	FULL MARKET VALUE	54,000		
			TOTAL TAX ---	0.00**
*****				
9.058-2-45	148 Maple St			9.058-2-45
Ditullio Eugene Jr.	210 1 Family Res		Basic Star 41854	ACCT 1-148- 5
148 Maple St	Massena 1 405801	6,800	Massena Central Sch	BILL 3012
Massena, NY 13662	Residence - One Family	42,500		
	FRNT 45.00 DPTH 167.00			
	BANK8888209			
	EAST-0352154 NRTH-1799326			
	DEED BOOK 2006 PG-18753			
	FULL MARKET VALUE	42,500		
			TOTAL TAX ---	227.28**
*****				
			DATE #1	09/30/15
			AMT DUE	227.28
*****				

STATE OF NEW YORK  
 COUNTY - St Lawrence  
 SCHOOL - Massena 1  
 TOWN - Massena  
 VILLAGE - Massena  
 SWIS - 405801

2 0 1 5 S C H O O L T A X R O L L  
 T A X A B L E SECTION OF THE ROLL - 1  
 OWNERS NAME SEQUENCE  
 UNIFORM PERCENT OF VALUE IS 100.00

PAGE 1201  
 VALUATION DATE-JUL 01, 2014  
 TAXABLE STATUS DATE-MAR 01, 2015

TAX MAP PARCEL NUMBER	PROPERTY LOCATION & CLASS	ASSESSMENT	EXEMPTION CODE-----	SCHOOL
CURRENT OWNERS NAME	SCHOOL DISTRICT	LAND	TAX DESCRIPTION	TAXABLE VALUE
CURRENT OWNERS ADDRESS	PARCEL SIZE/GRID COORD	TOTAL	SPECIAL DISTRICTS	TAX AMOUNT
***** 9.050-1-4 *****				
9.050-1-4	56 Marie St 210 1 Family Res		Basic Star 41854	ACCT 1-424- 7
Ditullio James	Massena 1 405801	11,600	Massena Central Sch	BILL 3013
Ditullio Janet	Lot 8 Blk C	128,000		30,000
56 Marie St	Northview Tract			2,327.41
Massena, NY 13662	Residence-One Family			
	FRNT 95.00 DPTH 100.00			
	EAST-0351935 NRTH-1801882			
	DEED BOOK 983 PG-00722			
	FULL MARKET VALUE	128,000		
			TOTAL TAX ---	1,781.92**
				DATE #1 09/30/15
				AMT DUE 1,781.92
***** 9.050-1-21.2 *****				
9.050-1-21.2	Pound/prvt 311 Res vac land		Massena Central Sch	ACCT 1-299-9.22
Ditullio James	Massena 1 405801	4,900		BILL 3014
Ditullio Janet	Lot 7 Blk B	4,900		89.10
56 Marie St	130X110X131X110			
Massena, NY 13662	FRNT 130.00 DPTH 110.00			
	EAST-0352071 NRTH-1801683			
	DEED BOOK 983 PG-00724			
	FULL MARKET VALUE	4,900		
			TOTAL TAX ---	89.10**
				DATE #1 09/30/15
				AMT DUE 89.10
***** 9.050-1-22.2 *****				
9.050-1-22.2	Pound/prvt 311 Res vac land		Massena Central Sch	ACCT 1-299-9.32
Ditullio James	Massena 1 405801	5,000		BILL 3015
Ditullio Janet E	Lot 9 Blk C	5,000		90.91
56 Marie St	Northview Subdivision			
Massena, NY 13662	109X100X124X110			
	FRNT 109.00 DPTH 110.00			
	EAST-0351983 NRTH-1801809			
	DEED BOOK 983 PG-00724			
	FULL MARKET VALUE	5,000		
			TOTAL TAX ---	90.91**
				DATE #1 09/30/15
				AMT DUE 90.91

\*\*\*\*\*

STATE OF NEW YORK  
 COUNTY - St Lawrence  
 SCHOOL - Massena 1  
 TOWN - Massena  
 VILLAGE - Massena  
 SWIS - 405801

2 0 1 5 S C H O O L T A X R O L L  
 T A X A B L E SECTION OF THE ROLL - 1  
 OWNERS NAME SEQUENCE  
 UNIFORM PERCENT OF VALUE IS 100.00

PAGE 1202  
 VALUATION DATE-JUL 01, 2014  
 TAXABLE STATUS DATE-MAR 01, 2015

TAX MAP PARCEL NUMBER	PROPERTY LOCATION & CLASS	ASSESSMENT	EXEMPTION CODE-----	SCHOOL
CURRENT OWNERS NAME	SCHOOL DISTRICT	LAND	TAX DESCRIPTION	TAXABLE VALUE
CURRENT OWNERS ADDRESS	PARCEL SIZE/GRID COORD	TOTAL	SPECIAL DISTRICTS	TAX AMOUNT
***** 9.051-6-34 *****				
47 Beach St				ACCT 1-147- 5
9.051-6-34	210 1 Family Res		Enhanced S 41834	BILL 3016
Dixon (LU) Stephen	Massena 1 405801	5,600	Massena Central Sch	45,000
Dixon (LU) Josephine	Lot 3	45,000		818.23
47 Beach St	Martin Tract			
Massena, NY 13662	Residence-One Family			
	FRNT 54.00 DPTH 99.00			
	EAST-0354834 NRTH-1800023			
	DEED BOOK 2008 PG-12654			
	FULL MARKET VALUE	45,000		
			TOTAL TAX ---	0.00**
***** 9.051-6-36 *****				
4 James St				ACCT 1-147- 4
9.051-6-36	311 Res vac land		Massena Central Sch	BILL 3017
Dixon Stephen	Massena 1 405801	3,700		3,700
Dixon Josephine	Lot 5	3,700		67.28
47 Beach St	Martin Tract			
Massena, NY 13662	Vacant Lot			
	FRNT 50.00 DPTH 100.00			
	EAST-0354756 NRTH-1800002			
	DEED BOOK 880 PG-00887			
	FULL MARKET VALUE	3,700		
			TOTAL TAX ---	67.28**
			DATE #1	09/30/15
			AMT DUE	67.28
***** 9.060-7-10.1 *****				
15 Robinson St				ACCT 1-574- 2
9.060-7-10.1	210 1 Family Res		Basic Star 41854	BILL 3018
Dobbins Barbara	Massena 1 405801	6,200	Massena Central Sch	30,000
15 Robinson St	Lot 17 Blk 4	55,000		1,000.06
Massena, NY 13662	Syakos Tract			
	& 0.05A(D) 17'x125'(D)			
	FRNT 67.00 DPTH 125.00			
	BANK8888111			
	EAST-0360052 NRTH-1798377			
	DEED BOOK 2008 PG-17829			
	FULL MARKET VALUE	55,000		
			TOTAL TAX ---	454.57**
			DATE #1	09/30/15
			AMT DUE	454.57

\*\*\*\*\*

STATE OF NEW YORK  
 COUNTY - St Lawrence  
 SCHOOL - Massena 1  
 TOWN - Massena  
 VILLAGE - Massena  
 SWIS - 405801

2 0 1 5 S C H O O L T A X R O L L  
 T A X A B L E SECTION OF THE ROLL - 1  
 OWNERS NAME SEQUENCE  
 UNIFORM PERCENT OF VALUE IS 100.00

PAGE 1203  
 VALUATION DATE-JUL 01, 2014  
 TAXABLE STATUS DATE-MAR 01, 2015

TAX MAP PARCEL NUMBER	PROPERTY LOCATION & CLASS	ASSESSMENT	EXEMPTION CODE-----	SCHOOL
CURRENT OWNERS NAME	SCHOOL DISTRICT	LAND	TAX DESCRIPTION	TAXABLE VALUE
CURRENT OWNERS ADDRESS	PARCEL SIZE/GRID COORD	TOTAL	SPECIAL DISTRICTS	TAX AMOUNT
***** 9.058-4-25 *****				
39 George St				ACCT 1-208- 2 BILL 3019
9.058-4-25	210 1 Family Res		Basic Star 41854	30,000
Dobbins Henry R Jr.	Massena 1 405801	8,600	Massena Central Sch	70,000 1,272.80
Dobbins Kathryn A	Residence One Family	70,000		
39 George St	FRNT 75.00 DPTH 211.00			
Massena, NY 13662	BANK8888111			
	EAST-0353763 NRTH-1798530			
	DEED BOOK 2006 PG-11751			
	FULL MARKET VALUE	70,000		
			TOTAL TAX ---	727.31**
			DATE #1	09/30/15
			AMT DUE	727.31
***** 9.066-4-1 *****				
15 Ransom Ave				ACCT 1-241- 7 BILL 3020
9.066-4-1	210 1 Family Res		Basic Star 41854	30,000
Dobbins Jeffrey M	Massena 1 405801	24,400	Massena Central Sch	100,000 1,818.29
Dobbins Shawn M	Lot 1 Blk 8	100,000		
15 Ransom Ave	Nightengale Tr			
Massena, NY 13662	Res Cor Lot			
	FRNT 80.00 DPTH 138.00			
	EAST-0353465 NRTH-1796535			
	DEED BOOK 2003 PG-16658			
	FULL MARKET VALUE	100,000		
			TOTAL TAX ---	1,272.80**
			DATE #1	09/30/15
			AMT DUE	1,272.80
***** 9.050-3-42 *****				
231 N Main St				ACCT 1-157- 1 BILL 3021
9.050-3-42	210 1 Family Res		Enhanced S 41834	63,000
Dobbins Richard	Massena 1 405801	6,700	Massena Central Sch	63,000 1,145.52
231 N Main Street	Lot 33 Blk 46	63,000		
Massena, NY 13662	Homecroft Tract			
	Residence-One Family			
	FRNT 50.00 DPTH 120.00			
	BANK3333333			
	EAST-0353393 NRTH-1801852			
	DEED BOOK 1063 PG-1018			
	FULL MARKET VALUE	63,000		
			TOTAL TAX ---	40.52**
			DATE #1	09/30/15
			AMT DUE	40.52
*****				

STATE OF NEW YORK  
 COUNTY - St Lawrence  
 SCHOOL - Massena 1  
 TOWN - Massena  
 VILLAGE - Massena  
 SWIS - 405801

2 0 1 5 S C H O O L T A X R O L L  
 T A X A B L E SECTION OF THE ROLL - 1  
 OWNERS NAME SEQUENCE  
 UNIFORM PERCENT OF VALUE IS 100.00

PAGE 1204  
 VALUATION DATE-JUL 01, 2014  
 TAXABLE STATUS DATE-MAR 01, 2015

TAX MAP PARCEL NUMBER	PROPERTY LOCATION & CLASS	ASSESSMENT	EXEMPTION CODE-----	SCHOOL
CURRENT OWNERS NAME	SCHOOL DISTRICT	LAND	TAX DESCRIPTION	TAXABLE VALUE
CURRENT OWNERS ADDRESS	PARCEL SIZE/GRID COORD	TOTAL	SPECIAL DISTRICTS	TAX AMOUNT
***** 9.066-3-5 *****				
9.066-3-5	131 Andrews St			ACCT 1-178- 3
Dobies Henry	483 Converted Re		Massena Central Sch	69,000
Dobies Margaret	Massena 1 405801	11,600		
405 County Route 40	Apartment Bldg/westgate	69,000		
Massena, NY 13662	FRNT 66.00 DPTH 273.00			
	EAST-0353504 NRTH-1797055			
	DEED BOOK 913 PG-00905			
	FULL MARKET VALUE	69,000		
TOTAL TAX ---				1,254.62**
				DATE #1 09/30/15
				AMT DUE 1,254.62
***** 9.067-13-22 *****				
9.067-13-22	175 E Orvis St			ACCT 1-147- 9
Dobies Henry	210 1 Family Res		Massena Central Sch	55,000
Dobies Margaret	Massena 1 405801	13,400		
405 County Route 40	Lot Pt A & B	55,000		
Massena, NY 13662	Revier Tract			
	Residence-One Family			
	FRNT 46.40 DPTH 102.00			
	EAST-0357259 NRTH-1797030			
	DEED BOOK 590 PG-00083			
	FULL MARKET VALUE	55,000		
TOTAL TAX ---				1,000.06**
				DATE #1 09/30/15
				AMT DUE 1,000.06
***** 9.067-13-25 *****				
9.067-13-25	180 E Orvis St			ACCT 1-147- 7
Dobies Henry	483 Converted Re		Massena Central Sch	79,000
Dobies Margaret	Massena 1 405801	19,900		
405 County Route 40	Residence-One Family	79,000		
Massena, NY 13662	FRNT 59.00 DPTH 150.00			
	EAST-0357182 NRTH-1797211			
	DEED BOOK 780 PG-00598			
	FULL MARKET VALUE	79,000		
TOTAL TAX ---				1,436.45**
				DATE #1 09/30/15
				AMT DUE 1,436.45
***** 9.067-13-19 *****				
9.067-13-19	17,17 1/2 Parker Ave			ACCT 1-403- 2
Dobies Henry J	280 Res Multiple		Massena Central Sch	70,000
Dobies Margaret	Massena 1 405801	7,100		
405 County Route 40	Lot 1	70,000		
Massena, NY 13662	Revier Tract			
	Two Apt Bldgs			
	FRNT 60.00 DPTH 145.00			
	EAST-0357300 NRTH-1796918			
	DEED BOOK 2010 PG-658			
	FULL MARKET VALUE	70,000		
TOTAL TAX ---				1,272.80**
				DATE #1 09/30/15
				AMT DUE 1,272.80

\*\*\*\*\*



STATE OF NEW YORK  
 COUNTY - St Lawrence  
 SCHOOL - Massena 1  
 TOWN - Massena  
 VILLAGE - Massena  
 SWIS - 405801

2 0 1 5 S C H O O L T A X R O L L  
 T A X A B L E SECTION OF THE ROLL - 1  
 OWNERS NAME SEQUENCE  
 UNIFORM PERCENT OF VALUE IS 100.00

PAGE 1205  
 VALUATION DATE-JUL 01, 2014  
 TAXABLE STATUS DATE-MAR 01, 2015

TAX MAP PARCEL NUMBER	PROPERTY LOCATION & CLASS	ASSESSMENT	EXEMPTION CODE-----	SCHOOL
CURRENT OWNERS NAME	SCHOOL DISTRICT	LAND	TAX DESCRIPTION	TAXABLE VALUE
CURRENT OWNERS ADDRESS	PARCEL SIZE/GRID COORD	TOTAL	SPECIAL DISTRICTS	TAX AMOUNT
***** 9.067-13-24 *****				
174,176	E Orvis St			ACCT 1-148- 1
9.067-13-24	220 2 Family Res		Massena Central Sch	60,100
Dobies Henry J	Massena 1 405801	6,500		
Dobies Margaret G	Double Residence-2 Family	60,100		
405 County Route 40	FRNT 46.00 DPTH 150.00			
Massena, NY 13662	EAST-0357146 NRTH-1797171			
	DEED BOOK 823 PG-00425			
	FULL MARKET VALUE	60,100		
TOTAL TAX ---				1,092.79**
				DATE #1 09/30/15
				AMT DUE 1,092.79
***** 9.074-9-21 *****				
45	Prospect Ave			ACCT 1-521- 7
9.074-9-21	210 1 Family Res		Enhanced S 41834	65,300
Dodge Barbara	Massena 1 405801	23,000	Massena Central Sch	72,000
45 Prospect Ave	Lot 23 Blk A	72,000		
Massena, NY 13662	Prospect Hgts			
	Residence			
	FRNT 70.00 DPTH 141.00			
	EAST-0353722 NRTH-1795491			
	DEED BOOK 00969 PG-00548			
	FULL MARKET VALUE	72,000		
TOTAL TAX ---				204.17**
				DATE #1 09/30/15
				AMT DUE 204.17
***** 9.059-11-6 *****				
191	Center St			ACCT 1- 48- 5
9.059-11-6	210 1 Family Res		Massena Central Sch	33,800
Dodge Brenda L	Massena 1 405801	8,200		
54 Ransom Ave	Lots 3 & 4	33,800		
Massena, NY 13662	K & W Tract			
	TWO 1 FMILY ESIDENCES			
	FRNT 98.00 DPTH 415.00			
	EAST-0357461 NRTH-1798395			
	DEED BOOK 1998 PG-10349			
	FULL MARKET VALUE	33,800		
TOTAL TAX ---				614.58**
				DATE #1 09/30/15
				AMT DUE 614.58
*****				

STATE OF NEW YORK  
 COUNTY - St Lawrence  
 SCHOOL - Massena 1  
 TOWN - Massena  
 VILLAGE - Massena  
 SWIS - 405801

2 0 1 5 S C H O O L T A X R O L L  
 T A X A B L E SECTION OF THE ROLL - 1  
 OWNERS NAME SEQUENCE  
 UNIFORM PERCENT OF VALUE IS 100.00

PAGE 1206  
 VALUATION DATE-JUL 01, 2014  
 TAXABLE STATUS DATE-MAR 01, 2015

TAX MAP PARCEL NUMBER	PROPERTY LOCATION & CLASS	ASSESSMENT	EXEMPTION CODE-----	SCHOOL
CURRENT OWNERS NAME	SCHOOL DISTRICT	LAND	TAX DESCRIPTION	TAXABLE VALUE
CURRENT OWNERS ADDRESS	PARCEL SIZE/GRID COORD	TOTAL	SPECIAL DISTRICTS	TAX AMOUNT
***** 9.074-9-31 *****				
9.074-9-31	54 Ransom Ave			ACCT 1- 10- 6
Dodge Brenda L	210 1 Family Res		Basic Star 41854	BILL 3029
54 Ransom Ave	Massena 1 405801	24,200	Massena Central Sch	30,000
Massena, NY 13662	Lot # 4	85,500		1,554.64
	Prospect Hgts			
	Residence 1 Family			
	FRNT 76.00 DPTH 141.00			
	EAST-0354078 NRTH-1795214			
	DEED BOOK 2007 PG-10080			
	FULL MARKET VALUE	85,500		
			TOTAL TAX ---	1,009.15**
			DATE #1	09/30/15
			AMT DUE	1,009.15
***** 9.083-4-27.1 *****				
9.083-4-27.1	425 S Main St			ACCT 1-104-5.1
Doganis, LLC	414 Hotel		Massena Central Sch	BILL 3030
33 William St	Massena 1 405801	24,300		1,454.63
Gouverneur, NY 13642	FRNT 105.00 DPTH 133.00	80,000		
	EAST-0356105 NRTH-1792812			
	DEED BOOK 2007 PG-18096			
	FULL MARKET VALUE	80,000		
			TOTAL TAX ---	1,454.63**
			DATE #1	09/30/15
			AMT DUE	1,454.63
***** 9.060-4-19 *****				
9.060-4-19	Willow St			ACCT 1- 19- 6
Don Quixote Quests Inc	311 Res vac land		Massena Central Sch	BILL 3031
(cornell)	Massena 1 405801	11,000		200.01
PO Box 639	Lot 3 Blk 2	11,000		
Massena, NY 13662	Pgr			
	Vac Land			
	FRNT 55.00 DPTH 130.00			
	EAST-0357881 NRTH-1799667			
	DEED BOOK 1999 PG-5991			
	FULL MARKET VALUE	11,000		
			TOTAL TAX ---	200.01**
			DATE #1	09/30/15
			AMT DUE	200.01
***** 9.060-4-20 *****				
9.060-4-20	54 Willow St			ACCT 1- 19- 8
Don Quixote Quests Inc	484 1 use sm bld		Massena Central Sch	BILL 3032
PO Box 639	Massena 1 405801	9,900		1,254.62
Massena, NY 13662	Lot 4 Blk 2	69,000		
	P G R			
	Dry Cleaning Shop			
	FRNT 65.00 DPTH 115.00			
	EAST-0357916 NRTH-1799717			
	DEED BOOK 1999 PG-5991			
	FULL MARKET VALUE	69,000		
			TOTAL TAX ---	1,254.62**
			DATE #1	09/30/15

AMT DUE 1,254.62

\*\*\*\*\*

STATE OF NEW YORK  
 COUNTY - St Lawrence  
 SCHOOL - Massena 1  
 TOWN - Massena  
 VILLAGE - Massena  
 SWIS - 405801

2 0 1 5 S C H O O L T A X R O L L  
 T A X A B L E SECTION OF THE ROLL - 1  
 OWNERS NAME SEQUENCE  
 UNIFORM PERCENT OF VALUE IS 100.00

PAGE 1207  
 VALUATION DATE-JUL 01, 2014  
 TAXABLE STATUS DATE-MAR 01, 2015

TAX MAP PARCEL NUMBER	PROPERTY LOCATION & CLASS	ASSESSMENT	EXEMPTION CODE-----	SCHOOL
CURRENT OWNERS NAME	SCHOOL DISTRICT	LAND	TAX DESCRIPTION	TAXABLE VALUE
CURRENT OWNERS ADDRESS	PARCEL SIZE/GRID COORD	TOTAL	SPECIAL DISTRICTS	TAX AMOUNT
9.060-4-21	Woodlawn Ave 311 Res vac land		Massena Central Sch	9.060-4-21
Don Quixote Quests, Inc.	Massena 1 405801	4,500		ACCT 1- 20- 2
PO Box 639	Lot 5 Blk 2	4,500		BILL 3033
Massena, NY 13662	Pgr Vac Lot			81.82
	FRNT 50.00 DPTH 117.00			
	EAST-0357981 NRTH-1799658			
	DEED BOOK 2011 PG-14009			
	FULL MARKET VALUE	4,500		
			TOTAL TAX ---	81.82**
				DATE #1 09/30/15
				AMT DUE 81.82
9.083-7-18.1	Off Prospect Ave 311 Res vac land		Massena Central Sch	9.083-7-18.1
Donahue Patrick	Massena 1 405801	1,500		ACCT 1-456- 2
Donahue Roberta	Lot 3 Blk 21 Map # 1	1,500		BILL 3034
253 Prospect Ave	Landlocked			27.27
Massena, NY 13662	FRNT 55.00 DPTH 140.00			
	EAST-0354922 NRTH-1792865			
	DEED BOOK 1074 PG-551			
	FULL MARKET VALUE	1,500		
			TOTAL TAX ---	27.27**
				DATE #1 09/30/15
				AMT DUE 27.27
9.083-7-18.2	253 Prospect Ave 210 1 Family Res		Basic Star 41854	9.083-7-18.2
Donahue Patrick	Massena 1 405801	6,800	Massena Central Sch	BILL 3035
Donahue Roberta	Lot 4 & Pt 2 Blk 21 Map 1	78,000		30,000
253 Prospect Ave	Prospect Heights			1,418.26
Massena, NY 13662	FRNT 57.00 DPTH 140.00			
	EAST-0355042 NRTH-1792938			
	DEED BOOK 1074 PG-551			
	FULL MARKET VALUE	78,000		
			TOTAL TAX ---	872.77**
				DATE #1 09/30/15
				AMT DUE 872.77
9.050-5-54	102 N Main St 311 Res vac land		Massena Central Sch	9.050-5-54
Donaldson Funeral Home, Inc.	Massena 1 405801	4,200		ACCT 1-114-6
100 N Main St	Land only	4,200		BILL 3036
Massena, NY 13662	Improvements demolished 1			76.37
	FRNT 31.00 DPTH 130.00			
	BANK8888869			
PRIOR OWNER ON 3/01/2015	EAST-0353993 NRTH-1800048			
Green Chad W	DEED BOOK 2015 PG-9748			
	FULL MARKET VALUE	4,200		
			TOTAL TAX ---	76.37**

DATE #1 09/30/15  
AMT DUE 76.37

\*\*\*\*\*

STATE OF NEW YORK  
 COUNTY - St Lawrence  
 SCHOOL - Massena 1  
 TOWN - Massena  
 VILLAGE - Massena  
 SWIS - 405801

2 0 1 5 S C H O O L T A X R O L L  
 T A X A B L E SECTION OF THE ROLL - 1  
 OWNERS NAME SEQUENCE  
 UNIFORM PERCENT OF VALUE IS 100.00

PAGE 1208  
 VALUATION DATE-JUL 01, 2014  
 TAXABLE STATUS DATE-MAR 01, 2015

TAX MAP PARCEL NUMBER	PROPERTY LOCATION & CLASS	ASSESSMENT	EXEMPTION CODE-----	SCHOOL
CURRENT OWNERS NAME	SCHOOL DISTRICT	LAND	TAX DESCRIPTION	TAXABLE VALUE
CURRENT OWNERS ADDRESS	PARCEL SIZE/GRID COORD	TOTAL	SPECIAL DISTRICTS	TAX AMOUNT
***** 9.050-5-55 *****				
100 N Main St				ACCT 1-149- 8
9.050-5-55	471 Funeral home		Massena Central Sch	282,000
Donaldson Funeral Home, Inc.	Massena 1 405801	29,000		
100 N Main Street	Donaldson's Funeeral Ho	282,000		
Massena, NY 13662	100 N Main Street			
	Funeral Home w/Residence			
	FRNT 99.00 DPTH 220.00			
	EAST-0353983 NRTH-1799971			
	DEED BOOK 2009 PG-16502			
	FULL MARKET VALUE	282,000		
			TOTAL TAX ---	5,127.57**
			DATE #1	09/30/15
			AMT DUE	5,127.57
***** 9.050-5-56 *****				
96 N Main St				ACCT 1-409- 3
9.050-5-56	210 1 Family Res		Massena Central Sch	57,000
Donaldson Funeral Home, Inc.	Massena 1 405801	7,400		
100 N Main Street	Residence 1 Family	57,000		
Massena, NY 13662	FRNT 49.50 DPTH 220.00			
	EAST-0354021 NRTH-1799900			
	DEED BOOK 2009 PG-19162			
	FULL MARKET VALUE	57,000		
			TOTAL TAX ---	1,036.42**
			DATE #1	09/30/15
			AMT DUE	1,036.42
***** 9.050-10-19 *****				
100 N Main St				ACCT 1-149- 7
9.050-10-19	312 Vac w/imprv		Massena Central Sch	11,500
Donaldson Funeral Home, Inc.	Massena 1 405801	6,200		
100 N Main Street	Donaldson's	11,500		
Massena, NY 13662	Funereal Home			
	Garage			
	FRNT 45.00 DPTH 135.00			
	EAST-0354186 NRTH-1800042			
	DEED BOOK 2009 PG-16502			
	FULL MARKET VALUE	11,500		
			TOTAL TAX ---	209.10**
			DATE #1	09/30/15
			AMT DUE	209.10
***** 9.058-6-22 *****				
94 N Main St				ACCT 1-112- 9
9.058-6-22	311 Res vac land		Massena Central Sch	7,500
Donaldson Funeral Home, Inc.	Massena 1 405801	7,500		
100 N Main Street	Res 1 Fam	7,500		
Massena, NY 13662	FRNT 50.00 DPTH 220.00			
	EAST-0354047 NRTH-1799856			
	DEED BOOK 2009 PG-16502			
	FULL MARKET VALUE	7,500		
			TOTAL TAX ---	136.37**
			DATE #1	09/30/15
			AMT DUE	136.37

\*\*\*\*\*

STATE OF NEW YORK  
 COUNTY - St Lawrence  
 SCHOOL - Massena 1  
 TOWN - Massena  
 VILLAGE - Massena  
 SWIS - 405801

2 0 1 5 S C H O O L T A X R O L L  
 T A X A B L E SECTION OF THE ROLL - 1  
 OWNERS NAME SEQUENCE  
 UNIFORM PERCENT OF VALUE IS 100.00

PAGE 1209  
 VALUATION DATE-JUL 01, 2014  
 TAXABLE STATUS DATE-MAR 01, 2015

TAX MAP PARCEL NUMBER	PROPERTY LOCATION & CLASS	ASSESSMENT	EXEMPTION CODE-----	SCHOOL
CURRENT OWNERS NAME	SCHOOL DISTRICT	LAND	TAX DESCRIPTION	TAXABLE VALUE
CURRENT OWNERS ADDRESS	PARCEL SIZE/GRID COORD	TOTAL	SPECIAL DISTRICTS	TAX AMOUNT
***** 9.042-2-9 *****				
9.042-2-9	173 McKinley Ave			ACCT 1-512- 7 BILL 3041
Donaldson Gary	210 1 Family Res		RPTL466_f 41690	3,000
Donaldson Sandra	Massena 1 405801	6,700	Basic Star 41854	30,000
173 McKinley Ave	Lot 28 Blk 49	73,100	Massena Central Sch	70,100 1,274.62
Massena, NY 13662	Homecroft Tr			
	FRNT 50.00 DPTH 120.00			
	EAST-0353576 NRTH-1803102			
	DEED BOOK 865 PG-00578			
	FULL MARKET VALUE	73,100		
			TOTAL TAX ---	729.13**
			DATE #1	09/30/15
			AMT DUE	729.13
***** 9.059-7-3 *****				
9.059-7-3	30 Whitney St			ACCT 1- 63- 7 BILL 3042
Donaldson Wayne	210 1 Family Res		Enhanced S 41834	57,000
Donaldson Levina	Massena 1 405801	7,100	Massena Central Sch	1,036.42
30 Whitney St	Lots 30-31	57,000		
Massena, NY 13662-1404	Paddock Park			
	Residence - One Family			
	FRNT 100.00 DPTH 100.00			
	EAST-0356687 NRTH-1799068			
	DEED BOOK 1014 PG-00792			
	FULL MARKET VALUE	57,000		
			TOTAL TAX ---	0.00**
***** 9.058-6-26 *****				
9.058-6-26	81 N Main St			ACCT 1-406- 2 BILL 3043
Donnelly James J	210 1 Family Res		Basic Star 41854	30,000
81 N Main Street	Massena 1 405801	6,700	Massena Central Sch	1,000.06
Massena, NY 13662	Lot 17	55,000		
	Martin Tract			
	Res-One Family			
	FRNT 49.00 DPTH 153.00			
	EAST-0354370 NRTH-1799750			
	DEED BOOK 2013 PG-41			
	FULL MARKET VALUE	55,000		
			TOTAL TAX ---	454.57**
			DATE #1	09/30/15
			AMT DUE	454.57
***** 9.068-9-2 *****				
9.068-9-2	4 Tracy St			ACCT 1-375- 5 BILL 3044
Donnelly Paulette R	210 1 Family Res		Basic Star 41854	30,000
4 Tracy St	Massena 1 405801	6,200	Massena Central Sch	1,200.07
Massena, NY 13662	Lot 2	66,000		
	Blk 103			
	Res-One Family			
	FRNT 50.00 DPTH 125.00			
	EAST-0359332 NRTH-1797125			
	DEED BOOK 1097 PG-907			
	FULL MARKET VALUE	66,000		
			TOTAL TAX ---	654.58**
			DATE #1	09/30/15



AMT DUE

654.58

\*\*\*\*\*

STATE OF NEW YORK  
 COUNTY - St Lawrence  
 SCHOOL - Massena 1  
 TOWN - Massena  
 VILLAGE - Massena  
 SWIS - 405801

2 0 1 5 S C H O O L T A X R O L L  
 T A X A B L E SECTION OF THE ROLL - 1  
 OWNERS NAME SEQUENCE  
 UNIFORM PERCENT OF VALUE IS 100.00

PAGE 1210  
 VALUATION DATE-JUL 01, 2014  
 TAXABLE STATUS DATE-MAR 01, 2015

TAX MAP PARCEL NUMBER	PROPERTY LOCATION & CLASS	ASSESSMENT	EXEMPTION CODE-----	SCHOOL
CURRENT OWNERS NAME	SCHOOL DISTRICT	LAND	TAX DESCRIPTION	TAXABLE VALUE
CURRENT OWNERS ADDRESS	PARCEL SIZE/GRID COORD	TOTAL	SPECIAL DISTRICTS	TAX AMOUNT
***** 9.083-6-5 *****				
33 McCluskey Ave				ACCT 1- 25- 5 BILL 3045
9.083-6-5	210 1 Family Res		Basic Star 41854	30,000
Donnelly Penny	Massena 1 405801	6,200	Massena Central Sch	63,900 1,161.89
33 McCluskey Ave	Lot 18 Blk 2	63,900		
Massena, NY 13662	Hatfield Tract			
	FRNT 50.00 DPTH 125.00			
	BANK8888830			
	EAST-0355421 NRTH-1793236			
	DEED BOOK 1087 PG-956			
	FULL MARKET VALUE	63,900		
TOTAL TAX ---				616.40**
				DATE #1 09/30/15
				AMT DUE 616.40
***** 9.066-10-5 *****				
29 Riverside Pkwy				ACCT 1-125-7.15 BILL 3046
9.066-10-5	210 1 Family Res - WTRFNT		Massena Central Sch	299,900 5,453.04
Doran Dan	Massena 1 405801	46,100		
29 Riverside Pkwy	Lot 15 & 75' Lot 16 Blk A	299,900		
Massena, NY 13662	Forest Hills Subd			
	FRNT 150.00 DPTH 277.00			
	BANK8888830			
	EAST-0351734 NRTH-1797721			
	DEED BOOK 2008 PG-3255			
	FULL MARKET VALUE	299,900		
TOTAL TAX ---				5,453.04**
				DATE #1 09/30/15
				AMT DUE 5,453.04
***** 9.083-2-6 *****				
2 Ash St				ACCT 1-398- 7 BILL 3047
9.083-2-6	210 1 Family Res		Enhanced S 41834	51,000
Dorothy Page J	Massena 1 405801	6,600	Massena Central Sch	51,000 927.33
2 Ash St	30 Ft Lot 4 &	51,000		
Massena, NY 13662	30 Ft Of Lot # 6			
	One Family Residence			
	FRNT 60.00 DPTH 125.00			
	EAST-0355051 NRTH-1793720			
	DEED BOOK 2014 PG-13172			
	FULL MARKET VALUE	51,000		
TOTAL TAX ---				0.00**
*****				

STATE OF NEW YORK  
 COUNTY - St Lawrence  
 SCHOOL - Massena 1  
 TOWN - Massena  
 VILLAGE - Massena  
 SWIS - 405801

2 0 1 5 S C H O O L T A X R O L L  
 T A X A B L E SECTION OF THE ROLL - 1  
 OWNERS NAME SEQUENCE  
 UNIFORM PERCENT OF VALUE IS 100.00

PAGE 1211  
 VALUATION DATE-JUL 01, 2014  
 TAXABLE STATUS DATE-MAR 01, 2015

TAX MAP PARCEL NUMBER	PROPERTY LOCATION & CLASS	ASSESSMENT	EXEMPTION CODE-----	SCHOOL
CURRENT OWNERS NAME	SCHOOL DISTRICT	LAND	TAX DESCRIPTION	TAXABLE VALUE
CURRENT OWNERS ADDRESS	PARCEL SIZE/GRID COORD	TOTAL	SPECIAL DISTRICTS	TAX AMOUNT
***** 9.068-16-25 *****				
9.068-16-25	45 Parker Ave			ACCT 1-515- 3 BILL 3048
Dougherty Brett W	210 1 Family Res		Basic Star 41854	30,000
45 Parker Ave	Massena 1 405801	7,100	Massena Central Sch	64,000 1,163.70
Massena, NY 13662	Lot 21	64,000		
	Revier Tract			
	RES 1 FAM ON LAND C.			
	FRNT 60.00 DPTH 145.00			
	EAST-0357581 NRTH-1796386			
	DEED BOOK 2008 PG-12039			
	FULL MARKET VALUE	64,000		
			TOTAL TAX ---	618.21**
				DATE #1 09/30/15
				AMT DUE 618.21
***** 9.068-13-9 *****				
9.068-13-9	34 Talcott St			ACCT 1-510- 7 BILL 3049
Douglas Donald (LU)	270 Mfg housing		Enhanced S 41834	58,000
Douglas Michael	Massena 1 405801	7,500	Massena Central Sch	58,000 1,054.61
34 Talcott St	Lot 29 & Pt Lot 28	58,000		
Massena, NY 13662	Oakmont Tract			
	Residence- One Family			
	FRNT 75.00 DPTH 140.00			
	EAST-0358407 NRTH-1796580			
	DEED BOOK 2006 PG-4905			
	FULL MARKET VALUE	58,000		
			TOTAL TAX ---	0.00**
***** 9.075-4-16 *****				
9.075-4-16	6 Kent St			ACCT 1-386- 8 BILL 3050
Douglas John G	210 1 Family Res		Basic Star 41854	30,000
6 Kent St	Massena 1 405801	6,700	Massena Central Sch	35,000 636.40
Massena, NY 13662	Lot 80	35,000		
	Mapleview			
	Residence One Family			
	FRNT 50.00 DPTH 150.00			
	EAST-0356807 NRTH-1795793			
	DEED BOOK 1058 PG-752			
	FULL MARKET VALUE	35,000		
			TOTAL TAX ---	90.91**
				DATE #1 09/30/15
				AMT DUE 90.91
*****				

STATE OF NEW YORK  
 COUNTY - St Lawrence  
 SCHOOL - Massena 1  
 TOWN - Massena  
 VILLAGE - Massena  
 SWIS - 405801

2 0 1 5 S C H O O L T A X R O L L  
 T A X A B L E SECTION OF THE ROLL - 1  
 OWNERS NAME SEQUENCE  
 UNIFORM PERCENT OF VALUE IS 100.00

PAGE 1212  
 VALUATION DATE-JUL 01, 2014  
 TAXABLE STATUS DATE-MAR 01, 2015

TAX MAP PARCEL NUMBER	PROPERTY LOCATION & CLASS	ASSESSMENT	EXEMPTION CODE-----	SCHOOL
CURRENT OWNERS NAME	SCHOOL DISTRICT	LAND	TAX DESCRIPTION	TAXABLE VALUE
CURRENT OWNERS ADDRESS	PARCEL SIZE/GRID COORD	TOTAL	SPECIAL DISTRICTS	TAX AMOUNT
***** 9.074-9-29 *****				
9.074-9-29	4 School St			ACCT 1-406- 5
Douglas Rodney	210 1 Family Res		Basic Star 41854	BILL 3051
Douglas Fern	Massena 1 405801	26,500	Massena Central Sch	30,000
4 School St	Lot 7 Blk 335	104,000		1,891.02
Massena, NY 13662	Prospect Heights			
	Residence One Family			
	FRNT 95.00 DPTH 144.00			
	EAST-0354015 NRTH-1795026			
	DEED BOOK 2002 PG-5931			
	FULL MARKET VALUE	104,000		
			TOTAL TAX ---	1,345.53**
				DATE #1 09/30/15
				AMT DUE 1,345.53
***** 9.074-9-15 *****				
9.074-9-15	59 Prospect Ave			ACCT 1-282- 2
Douglas Rodney E	210 1 Family Res		Massena Central Sch	BILL 3052
Douglas Fern M	Massena 1 405801	21,900		120,000
59 Prospect Ave	Lot 8 Blk 335	120,000		2,181.95
Massena, NY 13662	Prospect Heights			
	Res 1 Fam W/ 25% Vet Ex			
	FRNT 65.00 DPTH 141.00			
	EAST-0353982 NRTH-1795090			
	DEED BOOK 2012 PG-10546			
	FULL MARKET VALUE	120,000		
			TOTAL TAX ---	2,181.95**
				DATE #1 09/30/15
				AMT DUE 2,181.95
***** 9.068-14-33 *****				
9.068-14-33	60 Parker Ave			ACCT 1-409- 4
Douglas Sandy L	210 1 Family Res		Basic Star 41854	BILL 3053
60 Parker Ave	Massena 1 405801	7,200	Massena Central Sch	30,000
Massena, NY 13662	Lot 107	35,000		636.40
	Oakmont Tract			
	Res-One Family			
	FRNT 50.00 DPTH 185.00			
	EAST-0357596 NRTH-1795906			
	DEED BOOK 2003 PG-4729			
	FULL MARKET VALUE	35,000		
			TOTAL TAX ---	90.91**
				DATE #1 09/30/15
				AMT DUE 90.91
*****				

STATE OF NEW YORK  
 COUNTY - St Lawrence  
 SCHOOL - Massena 1  
 TOWN - Massena  
 VILLAGE - Massena  
 SWIS - 405801

2 0 1 5 S C H O O L T A X R O L L  
 T A X A B L E SECTION OF THE ROLL - 1  
 OWNERS NAME SEQUENCE  
 UNIFORM PERCENT OF VALUE IS 100.00

TAX MAP PARCEL NUMBER	PROPERTY LOCATION & CLASS	ASSESSMENT	EXEMPTION CODE-----	SCHOOL
CURRENT OWNERS NAME	SCHOOL DISTRICT	LAND	TAX DESCRIPTION	TAXABLE VALUE
CURRENT OWNERS ADDRESS	PARCEL SIZE/GRID COORD	TOTAL	SPECIAL DISTRICTS	TAX AMOUNT
***** 9.075-5-13 *****				
9.075-5-13	79 Grove St			ACCT 1-355- 4
Douillet Lynne M	210 1 Family Res		Basic Star 41854	BILL 3054
Douillet Travis	Massena 1 405801	6,700	Massena Central Sch	30,000
79 Grove St	Lot 41	55,000		1,000.06
Massena, NY 13662	Mapleview Tr			
	Residence - One Family			
	FRNT 50.00 DPTH 150.00			
	BANK8888220			
	EAST-0356793 NRTH-1794919			
	DEED BOOK 2004 PG-19074			
	FULL MARKET VALUE	55,000		
TOTAL TAX ---				454.57**
				DATE #1 09/30/15
				AMT DUE 454.57
***** 9.050-5-14 *****				
9.050-5-14	31,33 Pine St			ACCT 1-151- 5
Dow Annaliese	220 2 Family Res		Enhanced S 41834	BILL 3055
31 Pine St	Massena 1 405801	9,200	Massena Central Sch	62,500
Massena, NY 13662	Dbl. Res.	62,500		1,136.43
	FRNT 144.00 DPTH 120.00			
	EAST-0353186 NRTH-1800023			
	FULL MARKET VALUE	62,500		
TOTAL TAX ---				31.43**
				DATE #1 09/30/15
				AMT DUE 31.43
***** 9.067-5-10 *****				
9.067-5-10	Hazel Ave			ACCT 1- 51- 6
Dow Anthony D	311 Res vac land		Massena Central Sch	BILL 3056
1833 State Route 95	Massena 1 405801	3,000		54.55
Bombay, NY 12914	Lot 48	3,000		
	Clary Tract			
	Vacant Lot			
	FRNT 50.00 DPTH 150.00			
	EAST-0356955 NRTH-1796719			
	DEED BOOK 2011 PG-13128			
	FULL MARKET VALUE	3,000		
TOTAL TAX ---				54.55**
				DATE #1 09/30/15
				AMT DUE 54.55
***** 9.067-12-1 *****				
9.067-12-1	157 E Orvis St			ACCT 1-362- 1
Dow Anthony D	220 2 Family Res		Massena Central Sch	BILL 3057
1833 State Route 95	Massena 1 405801	17,900		1,090.97
Bombay, NY 12914	Dbl Res - 2 Family	60,000		
	FRNT 45.00 DPTH 205.00			
	EAST-0357033 NRTH-1796888			
	DEED BOOK 2011 PG-13128			
	FULL MARKET VALUE	60,000		
TOTAL TAX ---				1,090.97**
				DATE #1 09/30/15
				AMT DUE 1,090.97

\*\*\*\*\*

STATE OF NEW YORK  
 COUNTY - St Lawrence  
 SCHOOL - Massena 1  
 TOWN - Massena  
 VILLAGE - Massena  
 SWIS - 405801

2 0 1 5 S C H O O L T A X R O L L  
 T A X A B L E SECTION OF THE ROLL - 1  
 OWNERS NAME SEQUENCE  
 UNIFORM PERCENT OF VALUE IS 100.00

PAGE 1214  
 VALUATION DATE-JUL 01, 2014  
 TAXABLE STATUS DATE-MAR 01, 2015

TAX MAP PARCEL NUMBER	PROPERTY LOCATION & CLASS	ASSESSMENT	EXEMPTION CODE-----	SCHOOL
CURRENT OWNERS NAME	SCHOOL DISTRICT	LAND	TAX DESCRIPTION	TAXABLE VALUE
CURRENT OWNERS ADDRESS	PARCEL SIZE/GRID COORD	TOTAL	SPECIAL DISTRICTS	TAX AMOUNT
***** 9.067-12-32 *****				
9.067-12-32	Hazel Ave			ACCT 1- 51- 7
Dow Anthony D	311 Res vac land		Massena Central Sch	2,500
1833 State Route 95	Massena 1 405801	2,500		
Bombay, NY 12914	Lots 49 & 50	2,500		
	Clary Tract			
	Vacant Lots			
	FRNT 100.00 DPTH 150.00			
	EAST-0357020 NRTH-1796758			
	DEED BOOK 2011 PG-13128			
	FULL MARKET VALUE	2,500		
			TOTAL TAX ---	45.46**
				DATE #1 09/30/15
				AMT DUE 45.46
***** 9.051-6-18 *****				
9.051-6-18	23 Spruce St			ACCT 1- 78- 1
Dow Theodore W	210 1 Family Res		Basic Star 41854	
23 Spruce St	Massena 1 405801	5,000	Massena Central Sch	42,000
Massena, NY 13662	Lot 3 Blk 28	42,000		
	P.g.r.			
	Res 1 Family On Land C.			
	FRNT 50.00 DPTH 120.00			
	BANK8888111			
	EAST-0355573 NRTH-1800367			
	DEED BOOK 2000 PG-12536			
	FULL MARKET VALUE	42,000		
			TOTAL TAX ---	218.19**
				DATE #1 09/30/15
				AMT DUE 218.19
***** 9.074-3-10 *****				
9.074-3-10	34 Churchill Ave			ACCT 1-305- 8
Downey David L	210 1 Family Res		Basic Star 41854	
Weegar Linda M	Massena 1 405801	27,700	Massena Central Sch	87,500
34 Churchill Ave	Lot 3 & Part Lot 4 Blk K	87,500		
Massena, NY 13662	Westwood Tract			
	Residence-One Family			
	FRNT 105.00 DPTH 148.00			
	EAST-0351744 NRTH-1795056			
	DEED BOOK 2009 PG-7398			
	FULL MARKET VALUE	87,500		
			TOTAL TAX ---	1,045.51**
				DATE #1 09/30/15
				AMT DUE 1,045.51
*****				

STATE OF NEW YORK  
 COUNTY - St Lawrence  
 SCHOOL - Massena 1  
 TOWN - Massena  
 VILLAGE - Massena  
 SWIS - 405801

2 0 1 5 S C H O O L T A X R O L L  
 T A X A B L E SECTION OF THE ROLL - 1  
 OWNERS NAME SEQUENCE  
 UNIFORM PERCENT OF VALUE IS 100.00

PAGE 1215  
 VALUATION DATE-JUL 01, 2014  
 TAXABLE STATUS DATE-MAR 01, 2015

TAX MAP PARCEL NUMBER	PROPERTY LOCATION & CLASS	ASSESSMENT	EXEMPTION CODE-----	SCHOOL
CURRENT OWNERS NAME	SCHOOL DISTRICT	LAND	TAX DESCRIPTION	TAXABLE VALUE
CURRENT OWNERS ADDRESS	PARCEL SIZE/GRID COORD	TOTAL	SPECIAL DISTRICTS	TAX AMOUNT
*****				
9.066-8-11	5 Windsor Rd			9.066-8-11
Downs Brandon C	210 1 Family Res		Basic Star 41854	ACCT 1-475- 1
Nichols Sara E	Massena 1 405801	23,600	Massena Central Sch	
5 Windsor Rd	Lot 21 Blk E	97,000		
Massena, NY 13662	Westwood Tract			
	Residence One Family			
	FRNT 75.00 DPTH 135.00			
	BANK8888830			
	EAST-0351651 NRTH-1796182			
	DEED BOOK 2009 PG-20274			
	FULL MARKET VALUE	97,000		
			TOTAL TAX ---	1,218.25**
				DATE #1 09/30/15
				AMT DUE 1,218.25
*****				
9.059-4-32	26 Park Ave			9.059-4-32
Dox William	210 1 Family Res		Massena Central Sch	ACCT 1-152- 4
Dox Genevieve	Massena 1 405801	6,800		
PO Box 756	Lot 10 Blk 18	48,000		
Massena, NY 13662	Pgr			
	Residence One Family			
	FRNT 50.00 DPTH 154.00			
	EAST-0355772 NRTH-1799232			
	DEED BOOK 869 PG-00567			
	FULL MARKET VALUE	48,000		
			TOTAL TAX ---	872.78**
				DATE #1 09/30/15
				AMT DUE 872.78
*****				
9.059-4-33	24 Park Ave			9.059-4-33
Dox William	210 1 Family Res		Basic Star 41854	ACCT 1-152- 3
Dox Genevieve	Massena 1 405801	6,900	Massena Central Sch	
PO Box 756	Lot 11 Blk 18	69,000		
Massena, NY 13662	Pgr			
	Residence-One Family			
	FRNT 50.00 DPTH 156.00			
	EAST-0355784 NRTH-1799281			
	DEED BOOK 00869 PG-00567			
	FULL MARKET VALUE	69,000		
			TOTAL TAX ---	709.13**
				DATE #1 09/30/15
				AMT DUE 709.13
*****				



STATE OF NEW YORK  
 COUNTY - St Lawrence  
 SCHOOL - Massena 1  
 TOWN - Massena  
 VILLAGE - Massena  
 SWIS - 405801

2 0 1 5 S C H O O L T A X R O L L  
 T A X A B L E SECTION OF THE ROLL - 1  
 OWNERS NAME SEQUENCE  
 UNIFORM PERCENT OF VALUE IS 100.00

PAGE 1216  
 VALUATION DATE-JUL 01, 2014  
 TAXABLE STATUS DATE-MAR 01, 2015

TAX MAP PARCEL NUMBER	PROPERTY LOCATION & CLASS	ASSESSMENT	EXEMPTION CODE-----	SCHOOL
CURRENT OWNERS NAME	SCHOOL DISTRICT	LAND	TAX DESCRIPTION	TAXABLE VALUE
CURRENT OWNERS ADDRESS	PARCEL SIZE/GRID COORD	TOTAL	SPECIAL DISTRICTS	TAX AMOUNT
***** 9.066-4-10 *****				
9.066-4-10	166 Allen St			ACCT 1-528- 9
Drake Eric M	210 1 Family Res		Basic Star 41854	BILL 3064
Cappione Trista	Massena 1 405801	19,200	Massena Central Sch	30,000
166 Allen St	Lot 4 Blk 3	110,000		2,000.12
Massena, NY 13662	Phillips Tract			
	Residence - 1 Family			
	FRNT 80.00 DPTH 140.00			
	BANK8888111			
	EAST-0353940 NRTH-1796605			
	DEED BOOK 2008 PG-7230			
	FULL MARKET VALUE	110,000		
			TOTAL TAX ---	1,454.63**
			DATE #1	09/30/15
			AMT DUE	1,454.63
***** 10.069-1-63 *****				
10.069-1-63	252 E Hatfield St			ACCT 1-153- 2
Drohan Thomas (LU)	210 1 Family Res		Enhanced S 41834	BILL 3065
Drohan Elizabeth (LU)	Massena 1 405801	13,000	Massena Central Sch	65,300
252 E Hatfield Street	Residence One Family	105,000		1,909.20
Massena, NY 13662	FRNT 80.00 DPTH 140.00			
	EAST-0363282 NRTH-1794779			
	DEED BOOK 2001 PG-18348			
	FULL MARKET VALUE	105,000		
			TOTAL TAX ---	804.20**
			DATE #1	09/30/15
			AMT DUE	804.20
***** 9.068-2-31 *****				
9.068-2-31	2,3 Riverview St			ACCT 1-516- 4
Drumm Douglas H	411 Apartment		Massena Central Sch	BILL 3066
Drumm Angela L	Massena 1 405801	14,900		1,072.79
1 Nightengale Ave	Part Lot 10 Blk 2	59,000		
Massena, NY 13662	R.v.t.			
	Apt Bldg 4 Family			
	FRNT 73.00 DPTH 73.00			
	BANK8888150			
	EAST-0358061 NRTH-1797816			
	DEED BOOK 2010 PG-18084			
	FULL MARKET VALUE	59,000		
			TOTAL TAX ---	1,072.79**
			DATE #1	09/30/15
			AMT DUE	1,072.79
*****				

STATE OF NEW YORK  
 COUNTY - St Lawrence  
 SCHOOL - Massena 1  
 TOWN - Massena  
 VILLAGE - Massena  
 SWIS - 405801

2 0 1 5 S C H O O L T A X R O L L  
 T A X A B L E SECTION OF THE ROLL - 1  
 OWNERS NAME SEQUENCE  
 UNIFORM PERCENT OF VALUE IS 100.00

PAGE 1217  
 VALUATION DATE-JUL 01, 2014  
 TAXABLE STATUS DATE-MAR 01, 2015

TAX MAP PARCEL NUMBER	PROPERTY LOCATION & CLASS	ASSESSMENT	EXEMPTION CODE-----	SCHOOL
CURRENT OWNERS NAME	SCHOOL DISTRICT	LAND	TAX DESCRIPTION	TAXABLE VALUE
CURRENT OWNERS ADDRESS	PARCEL SIZE/GRID COORD	TOTAL	SPECIAL DISTRICTS	TAX AMOUNT
***** 9.057-1-5 *****				
9.057-1-5	8 Elgin Ave			ACCT 1-504- 6
Drumm Robert H	210 1 Family Res		Massena Central Sch	91,000
Drumm Nikki	Massena 1 405801	24,600		
80 Austin Dr 194	Lot 4 Blk 704E	91,000		
Burlington, VT 05401-5450	Newton Estates			
	Residence-One Family			
	FRNT 80.00 DPTH 141.00			
	BANK8888830			
	EAST-0350036 NRTH-1799417			
	DEED BOOK 2002 PG-10100			
	FULL MARKET VALUE	91,000		
			TOTAL TAX ---	1,654.64**
				DATE #1 09/30/15
				AMT DUE 1,654.64
***** 9.068-12-5 *****				
9.068-12-5	24 Grant St			ACCT 1- 11- 2
Dsouza Francis J	210 1 Family Res		Basic Star 41854	BILL 3068
Dsouza Suchita F	Massena 1 405801	6,500	Massena Central Sch	30,000
24 Grant St	Lot 10 Blk 10	62,400		
Massena, NY 13662	R.v.t.			
	Res-One Family			
	FRNT 50.00 DPTH 140.00			
	BANK8888830			
	EAST-0358580 NRTH-1796965			
	DEED BOOK 2009 PG-21160			
	FULL MARKET VALUE	62,400		
			TOTAL TAX ---	589.12**
				DATE #1 09/30/15
				AMT DUE 589.12
***** 9.066-11-4 *****				
9.066-11-4	169 Allen St			ACCT 1-552- 8
Dubray Hugh	210 1 Family Res		Basic Star 41854	BILL 3069
Dubray Catherine	Massena 1 405801	17,500	Massena Central Sch	30,000
169 Allen St	Lot 11 Blk 1	68,000		
Massena, NY 13662	Phillips Tract			
	Residence 1 Family			
	FRNT 60.00 DPTH 140.00			
	EAST-0354077 NRTH-1796735			
	DEED BOOK 00971 PG-00227			
	FULL MARKET VALUE	68,000		
			TOTAL TAX ---	690.95**
				DATE #1 09/30/15
				AMT DUE 690.95

\*\*\*\*\*

STATE OF NEW YORK  
 COUNTY - St Lawrence  
 SCHOOL - Massena 1  
 TOWN - Massena  
 VILLAGE - Massena  
 SWIS - 405801

2 0 1 5 S C H O O L T A X R O L L  
 T A X A B L E SECTION OF THE ROLL - 1  
 OWNERS NAME SEQUENCE  
 UNIFORM PERCENT OF VALUE IS 100.00

PAGE 1218  
 VALUATION DATE-JUL 01, 2014  
 TAXABLE STATUS DATE-MAR 01, 2015

TAX MAP PARCEL NUMBER	PROPERTY LOCATION & CLASS	ASSESSMENT	EXEMPTION CODE-----	SCHOOL
CURRENT OWNERS NAME	SCHOOL DISTRICT	LAND	TAX DESCRIPTION	TAXABLE VALUE
CURRENT OWNERS ADDRESS	PARCEL SIZE/GRID COORD	TOTAL	SPECIAL DISTRICTS	TAX AMOUNT
***** 10.069-2-15 *****				
10.069-2-15	233 E Hatfield St			ACCT 1-153- 7
Dubray Leo H (LU)	210 1 Family Res - WTRFNT		Enhanced S 41834	BILL 3070
Dubray Anna Mae (LU)	Massena 1 405801	40,800	Massena Central Sch	65,300
233 E Hatfield Street	Residence One Family	68,000		1,236.44
Massena, NY 13662	FRNT 100.00 DPTH 278.00			
	EAST-0362722 NRTH-1794378			
	DEED BOOK 2006 PG-15030			
	FULL MARKET VALUE	68,000		
			TOTAL TAX ---	131.44**
			DATE #1	09/30/15
			AMT DUE	131.44
***** 9.050-1-13 *****				
9.050-1-13	10 Lawrence St			ACCT 1-350- 4
Dubray Morgan L	210 1 Family Res		Basic Star 41854	BILL 3071
Christy Charles II	Massena 1 405801	12,600	Massena Central Sch	30,000
10 Lawrence St	Lot 5 Blk A	59,000		1,072.79
Massena, NY 13662	Northview Tract			
	RES 1 FAM W/LU A GUIMOND			
	FRNT 67.00 DPTH 148.00			
	EAST-0352533 NRTH-1801415			
	DEED BOOK 2014 PG-51			
	FULL MARKET VALUE	59,000		
			TOTAL TAX ---	527.30**
			DATE #1	09/30/15
			AMT DUE	527.30
***** 9.051-3-52 *****				
9.051-3-52	55 Liberty Ave			ACCT 1-461- 6
DuBray Terry	210 1 Family Res		Massena Central Sch	BILL 3072
Dubray Jane	Massena 1 405801	5,500		781.86
466 N Racquette River Rd	Lot 7 Blk 12	43,000		
Massena, NY 13662-3252	P.g.r.			
	Residence One Family			
	FRNT 51.00 DPTH 140.00			
	EAST-0357284 NRTH-1800434			
	DEED BOOK 2007 PG-15559			
	FULL MARKET VALUE	43,000		
			TOTAL TAX ---	781.86**
			DATE #1	09/30/15
			AMT DUE	781.86
***** 9.051-8-6 *****				
9.051-8-6	14 Chase St			ACCT 1-457- 7
DuBray Terry	210 1 Family Res		Massena Central Sch	BILL 3073
466 N Racquette River Rd	Massena 1 405801	6,000		1,072.79
Massena, NY 13662	Lot 35	59,000		
	Driving Park			
	Residence-One Family			
	FRNT 50.00 DPTH 120.00			
	EAST-0355001 NRTH-1800770			
	DEED BOOK 2013 PG-16890			
	FULL MARKET VALUE	59,000		
			TOTAL TAX ---	1,072.79**

DATE #1 09/30/15  
AMT DUE 1,072.79

\*\*\*\*\*

STATE OF NEW YORK  
 COUNTY - St Lawrence  
 SCHOOL - Massena 1  
 TOWN - Massena  
 VILLAGE - Massena  
 SWIS - 405801

2 0 1 5 S C H O O L T A X R O L L  
 T A X A B L E SECTION OF THE ROLL - 1  
 OWNERS NAME SEQUENCE  
 UNIFORM PERCENT OF VALUE IS 100.00

PAGE 1219  
 VALUATION DATE-JUL 01, 2014  
 TAXABLE STATUS DATE-MAR 01, 2015

TAX MAP PARCEL NUMBER	PROPERTY LOCATION & CLASS	ASSESSMENT	EXEMPTION CODE-----	SCHOOL
CURRENT OWNERS NAME	SCHOOL DISTRICT	LAND	TAX DESCRIPTION	TAXABLE VALUE
CURRENT OWNERS ADDRESS	PARCEL SIZE/GRID COORD	TOTAL	SPECIAL DISTRICTS	TAX AMOUNT
*****				
9.068-4-19	27 Grant St 210 1 Family Res		Basic Star 41854	9.068-4-19
Dubray Terry	Massena 1 405801	6,500	Massena Central Sch	ACCT 1-548- 6
Dubray Shauna	Lot 13 Blk 11	53,000		
27 Grant St	Stearns Tract 2			
Massena, NY 13662	Residence-One Family			
	FRNT 50.00 DPTH 140.00			
	BANK8888830			
	EAST-0358793 NRTH-1796965			
	DEED BOOK 2008 PG-21322			
	FULL MARKET VALUE	53,000		
			TOTAL TAX ---	418.20**
				DATE #1 09/30/15
				AMT DUE 418.20
*****				
9.050-4-29	82 Stoughton Ave 210 1 Family Res		Massena Central Sch	9.050-4-29
DuBray Terry E	Massena 1 405801	6,200		ACCT 1- 90- 5
DuBray Jane E	Lot 18 Blk 36	48,000		
466 N Racquette River Rd	P.g.r.			
Massena, NY 13662-3252	Res 1 Family On Land C			
	FRNT 50.00 DPTH 125.00			
	EAST-0354370 NRTH-1801415			
	DEED BOOK 2007 PG-12313			
	FULL MARKET VALUE	48,000		
			TOTAL TAX ---	872.78**
				DATE #1 09/30/15
				AMT DUE 872.78
*****				
9.060-1-12	7 Cornell Ave 210 1 Family Res		Basic Star 41854	9.060-1-12
Dubray-Matson Melisa A	Massena 1 405801	15,400	Massena Central Sch	ACCT 1-104- 4
7 Cornell Ave	Lot 17 Blk 5	56,000		
Massena, NY 13662	Pgr			
	Res One Family			
	FRNT 61.00 DPTH 130.00			
	BANK8888869			
	EAST-0357638 NRTH-1798817			
	DEED BOOK 2004 PG-17595			
	FULL MARKET VALUE	56,000		
			TOTAL TAX ---	472.75**
				DATE #1 09/30/15
				AMT DUE 472.75
*****				

STATE OF NEW YORK  
 COUNTY - St Lawrence  
 SCHOOL - Massena 1  
 TOWN - Massena  
 VILLAGE - Massena  
 SWIS - 405801

2 0 1 5 S C H O O L T A X R O L L  
 T A X A B L E SECTION OF THE ROLL - 1  
 OWNERS NAME SEQUENCE  
 UNIFORM PERCENT OF VALUE IS 100.00

PAGE 1220  
 VALUATION DATE-JUL 01, 2014  
 TAXABLE STATUS DATE-MAR 01, 2015

TAX MAP PARCEL NUMBER	PROPERTY LOCATION & CLASS	ASSESSMENT	EXEMPTION CODE-----	SCHOOL
CURRENT OWNERS NAME	SCHOOL DISTRICT	LAND	TAX DESCRIPTION	TAXABLE VALUE
CURRENT OWNERS ADDRESS	PARCEL SIZE/GRID COORD	TOTAL	SPECIAL DISTRICTS	TAX AMOUNT
***** 9.066-4-4 *****				
9.066-4-4	11 Cherry St			ACCT 1-134- 8
Duchscherer Eric	210 1 Family Res		Basic Star 41854	BILL 3077
Duchscherer Martha	Massena 1 405801	18,200	Massena Central Sch	30,000
11 Cherry St	Lot 10 Blk 3	141,000		2,563.79
Massena, NY 13662	Phillips Tract			
	Res One Family			
	FRNT 60.00 DPTH 153.00			
	EAST-0353666 NRTH-1796628			
	DEED BOOK 2003 PG-17652			
	FULL MARKET VALUE	141,000		
			TOTAL TAX ---	2,018.30**
				DATE #1 09/30/15
				AMT DUE 2,018.30
***** 9.068-14-35 *****				
9.068-14-35	65 Parker Ave			ACCT 1- 66- 2
Duffy Connie E	210 1 Family Res		Basic Star 41854	BILL 3078
65 Parker Ave	Massena 1 405801	6,700	Massena Central Sch	30,000
Massena, NY 13662	Lot 90	38,000		690.95
	Oakmont Tract			
	Res One Family			
	FRNT 50.00 DPTH 150.00			
	BANK8888869			
	EAST-0357817 NRTH-1795938			
	DEED BOOK 2005 PG-1797			
	FULL MARKET VALUE	38,000		
			TOTAL TAX ---	145.46**
				DATE #1 09/30/15
				AMT DUE 145.46
***** 9.060-6-6 *****				
9.060-6-6	251 Center St			ACCT 1-524- 3
Dufrane Daryl	220 2 Family Res		Massena Central Sch	BILL 3079
Dufrane Linda	Massena 1 405801	5,200		836.41
261 E Hatfield St	Lot 9	46,000		
Massena, NY 13662	Haskell Tract			
	Res-One Family			
	FRNT 50.00 DPTH 125.00			
	EAST-0358582 NRTH-1799435			
	DEED BOOK 1034 PG-00953			
	FULL MARKET VALUE	46,000		
			TOTAL TAX ---	836.41**
				DATE #1 09/30/15
				AMT DUE 836.41
*****				

STATE OF NEW YORK  
 COUNTY - St Lawrence  
 SCHOOL - Massena 1  
 TOWN - Massena  
 VILLAGE - Massena  
 SWIS - 405801

2 0 1 5 S C H O O L T A X R O L L  
 T A X A B L E SECTION OF THE ROLL - 1  
 OWNERS NAME SEQUENCE  
 UNIFORM PERCENT OF VALUE IS 100.00

PAGE 1221  
 VALUATION DATE-JUL 01, 2014  
 TAXABLE STATUS DATE-MAR 01, 2015

TAX MAP PARCEL NUMBER	PROPERTY LOCATION & CLASS	ASSESSMENT	EXEMPTION CODE-----	SCHOOL
CURRENT OWNERS NAME	SCHOOL DISTRICT	LAND	TAX DESCRIPTION	TAXABLE VALUE
CURRENT OWNERS ADDRESS	PARCEL SIZE/GRID COORD	TOTAL	SPECIAL DISTRICTS	TAX AMOUNT
*****				
10.070-1-11.1	261 E Hatfield St			10.070-1-11.1 *****
Dufrane Daryl J	210 1 Family Res		Basic Star 41854	ACCT 1-307- 1 BILL 3080
Dufrane Linda L	Massena 1 405801	32,700	Massena Central Sch	67,000 1,218.25
261 E Hatfield St	Lot 1 & 2 Blk 499	67,000		
Massena, NY 13662	Lot Straddles Vil/twn Lin			
	96'RFx103x105x68			
	FRNT 96.00 DPTH 104.00			
	BANK8888111			
	EAST-0363606 NRTH-1794671			
	DEED BOOK 2007 PG-11342			
	FULL MARKET VALUE	67,000		
			TOTAL TAX ---	672.76**
				DATE #1 09/30/15
				AMT DUE 672.76
*****				
9.068-15-15	17,17 1/2 Brighton St			9.068-15-15 *****
Dufrane Linda	220 2 Family Res		Massena Central Sch	ACCT 1- 37- 7 BILL 3081
Dufrane Daryl	Massena 1 405801	6,700		58,000 1,054.61
261 E Hatfield St	Lot 16	58,000		
Massena, NY 13662	Gonyo Tract			
	FRNT 50.00 DPTH 150.00			
	EAST-0357782 NRTH-1796722			
	DEED BOOK 2003 PG-24005			
	FULL MARKET VALUE	58,000		
			TOTAL TAX ---	1,054.61**
				DATE #1 09/30/15
				AMT DUE 1,054.61
*****				
9.067-5-35	29 Ridgewood Ave			9.067-5-35 *****
Dufresne Diana	210 1 Family Res		Massena Central Sch	ACCT 1-484- 2 BILL 3082
Dufresne Stefan	Massena 1 405801	15,900		55,000 1,000.06
3 Coventry Dr	East Half Lot 32 & 33	55,000		
Massena, NY 13662	Clary Tr			
	Res-One Family			
	FRNT 75.00 DPTH 100.00			
	EAST-0356756 NRTH-1796168			
	DEED BOOK 2013 PG-17361			
	FULL MARKET VALUE	55,000		
			TOTAL TAX ---	1,000.06**
				DATE #1 09/30/15
				AMT DUE 1,000.06
*****				

STATE OF NEW YORK  
 COUNTY - St Lawrence  
 SCHOOL - Massena 1  
 TOWN - Massena  
 VILLAGE - Massena  
 SWIS - 405801

2 0 1 5 S C H O O L T A X R O L L  
 T A X A B L E SECTION OF THE ROLL - 1  
 OWNERS NAME SEQUENCE  
 UNIFORM PERCENT OF VALUE IS 100.00

PAGE 1222  
 VALUATION DATE-JUL 01, 2014  
 TAXABLE STATUS DATE-MAR 01, 2015

TAX MAP PARCEL NUMBER	PROPERTY LOCATION & CLASS	ASSESSMENT	EXEMPTION CODE-----	SCHOOL
CURRENT OWNERS NAME	SCHOOL DISTRICT	LAND	TAX DESCRIPTION	TAXABLE VALUE
CURRENT OWNERS ADDRESS	PARCEL SIZE/GRID COORD	TOTAL	SPECIAL DISTRICTS	TAX AMOUNT
***** 9.067-6-13 *****				
9.067-6-13	34 Walnut Ave			ACCT 1- 94- 1
Dufresne Diana	210 1 Family Res	16,900	Massena Central Sch	48,000
3 Coventry Dr	Massena 1 405801	48,000		
Massena, NY 13662	Lot 18			
	Clary Tract			
	Residence 1 Family			
	FRNT 50.00 DPTH 150.00			
	EAST-0356482 NRTH-1796123			
	DEED BOOK 2013 PG-16917			
	FULL MARKET VALUE	48,000		
			TOTAL TAX ---	872.78**
				DATE #1 09/30/15
				AMT DUE 872.78
***** 9.082-5-47 *****				
9.082-5-47	15 Middlebury Ave			ACCT 1-471- 6
Dufresne Diana	210 1 Family Res	6,800	Massena Central Sch	49,000
3 Coventry Dr	Massena 1 405801	49,000		
Massena, NY 13662	Lot 70			
	Buckeye Tract			
	Residence One Family			
	FRNT 66.00 DPTH 125.00			
	EAST-0354200 NRTH-1792716			
	DEED BOOK 2013 PG-13908			
	FULL MARKET VALUE	49,000		
			TOTAL TAX ---	890.96**
				DATE #1 09/30/15
				AMT DUE 890.96
***** 9.074-6-12 *****				
9.074-6-12	56 Clarkson Ave			ACCT 1-276- 8
Dufresne James M	210 1 Family Res	22,900	Basic Star 41854	88,000
56 Clarkson Ave	Massena 1 405801	88,000	Massena Central Sch	
Massena, NY 13662	Lot 15 Blk D			
	Westwood Tract			
	Residence One Family			
	FRNT 70.00 DPTH 140.00			
	EAST-0353009 NRTH-1794947			
	DEED BOOK 1998 PG-3177			
	FULL MARKET VALUE	88,000		
			TOTAL TAX ---	1,054.60**
				DATE #1 09/30/15
				AMT DUE 1,054.60
*****				



STATE OF NEW YORK  
 COUNTY - St Lawrence  
 SCHOOL - Massena 1  
 TOWN - Massena  
 VILLAGE - Massena  
 SWIS - 405801

2 0 1 5 S C H O O L T A X R O L L  
 T A X A B L E SECTION OF THE ROLL - 1  
 OWNERS NAME SEQUENCE  
 UNIFORM PERCENT OF VALUE IS 100.00

PAGE 1223  
 VALUATION DATE-JUL 01, 2014  
 TAXABLE STATUS DATE-MAR 01, 2015

TAX MAP PARCEL NUMBER	PROPERTY LOCATION & CLASS	ASSESSMENT	EXEMPTION CODE-----	SCHOOL
CURRENT OWNERS NAME	SCHOOL DISTRICT	LAND	TAX DESCRIPTION	TAXABLE VALUE
CURRENT OWNERS ADDRESS	PARCEL SIZE/GRID COORD	TOTAL	SPECIAL DISTRICTS	TAX AMOUNT
***** 9.042-4-16 *****				
10 Madison Ave	210 1 Family Res		Basic Star 41854	ACCT 1- 30- 7 BILL 3086
9.042-4-16	Massena 1 405801	6,300	Massena Central Sch	64,000 1,163.70
Dufresne Jody	Lot 1 Blk 51	64,000		
10 Madison Ave	Homecroft Tract			
Massena, NY 13662	FRNT 49.00 DPTH 125.00			
PRIOR OWNER ON 3/01/2015	EAST-0354018 NRTH-1802343			
Dufresne John	DEED BOOK 2015 PG-7890			
	FULL MARKET VALUE	64,000		
TOTAL TAX ---				618.21**
				DATE #1 09/30/15
				AMT DUE 618.21
***** 9.051-6-27 *****				
7 Spruce St	210 1 Family Res		Enhanced S 41834	ACCT 1-154- 1 BILL 3087
9.051-6-27	Massena 1 405801	7,700	Massena Central Sch	69,000 1,254.62
Dufresne Maurice	Lot 19	69,000		
Dufresne Theres	Ober Tract			
7 Spruce St	Residence 1 Family			
Massena, NY 13662	FRNT 54.00 DPTH 220.00			
	EAST-0355285 NRTH-1800004			
	DEED BOOK 820 PG-00219			
	FULL MARKET VALUE	69,000		
TOTAL TAX ---				149.62**
				DATE #1 09/30/15
				AMT DUE 149.62
***** 9.074-10-8 *****				
59 Nightengale Ave	210 1 Family Res		Massena Central Sch	ACCT 1-510- 8 BILL 3088
9.074-10-8	Massena 1 405801	13,000		57,000 1,036.42
Dufresne Stefan	Lot 10 Blk 331	57,000		
3 Coventry Dr	Prospect Heights			
Massena, NY 13662	Residence One Family			
	FRNT 80.00 DPTH 141.00			
	EAST-0353636 NRTH-1795015			
	DEED BOOK 2014 PG-17523			
	FULL MARKET VALUE	57,000		
TOTAL TAX ---				1,036.42**
				DATE #1 09/30/15
				AMT DUE 1,036.42
*****				

STATE OF NEW YORK  
 COUNTY - St Lawrence  
 SCHOOL - Massena 1  
 TOWN - Massena  
 VILLAGE - Massena  
 SWIS - 405801

2 0 1 5 S C H O O L T A X R O L L  
 T A X A B L E SECTION OF THE ROLL - 1  
 OWNERS NAME SEQUENCE  
 UNIFORM PERCENT OF VALUE IS 100.00

PAGE 1224  
 VALUATION DATE-JUL 01, 2014  
 TAXABLE STATUS DATE-MAR 01, 2015

TAX MAP PARCEL NUMBER	PROPERTY LOCATION & CLASS	ASSESSMENT	EXEMPTION CODE-----	SCHOOL
CURRENT OWNERS NAME	SCHOOL DISTRICT	LAND	TAX DESCRIPTION	TAXABLE VALUE
CURRENT OWNERS ADDRESS	PARCEL SIZE/GRID COORD	TOTAL	SPECIAL DISTRICTS	TAX AMOUNT
*****				
9.075-5-20	61 Grove St			9.075-5-20
Dufresne Stefan	210 1 Family Res		Massena Central Sch	ACCT 1-394- 2
3 Coventry Dr	Massena 1 405801	6,700		BILL 3089
Massena, NY 13662	Lot 34	42,000		
	Mapleview			
	Res-One Family			
	FRNT 50.00 DPTH 150.00			
	EAST-0356568 NRTH-1795251			
	DEED BOOK 2014 PG-3914			
	FULL MARKET VALUE	42,000		
			TOTAL TAX ---	763.68**
				DATE #1 09/30/15
				AMT DUE 763.68
*****				
9.051-3-2	105 Liberty Ave			9.051-3-2
Dufresne Thelma	210 1 Family Res		Enhanced S 41834	ACCT 1-154- 2
105 Liberty Ave	Massena 1 405801	5,000	Massena Central Sch	BILL 3090
Massena, NY 13662	Lot 16 Blk 23	47,000		
	P.g.r.			
	Residence One Family			
	FRNT 40.00 DPTH 147.00			
	EAST-0356236 NRTH-1801052			
	DEED BOOK 748 PG-00041			
	FULL MARKET VALUE	47,000		
			TOTAL TAX ---	0.00**
*****				
9.068-14-4	42 Alvern Ave			9.068-14-4
Dumas Diana S	210 1 Family Res		Basic Star 41854	ACCT 1-488- 4
42 Alvern Ave	Massena 1 405801	6,200	Massena Central Sch	BILL 3091
Massena, NY 13662	East Half Lots 66 & 67	50,000		
	Oakmont Tract			
	Residence-One Family			
	FRNT 71.50 DPTH 100.00			
	BANK8888111			
	EAST-0358041 NRTH-1796336			
	DEED BOOK 2014 PG-11898			
	FULL MARKET VALUE	50,000		
			TOTAL TAX ---	363.65**
				DATE #1 09/30/15
				AMT DUE 363.65
*****				

STATE OF NEW YORK  
 COUNTY - St Lawrence  
 SCHOOL - Massena 1  
 TOWN - Massena  
 VILLAGE - Massena  
 SWIS - 405801

2 0 1 5 S C H O O L T A X R O L L  
 T A X A B L E SECTION OF THE ROLL - 1  
 OWNERS NAME SEQUENCE  
 UNIFORM PERCENT OF VALUE IS 100.00

PAGE 1225  
 VALUATION DATE-JUL 01, 2014  
 TAXABLE STATUS DATE-MAR 01, 2015

TAX MAP PARCEL NUMBER	PROPERTY LOCATION & CLASS	ASSESSMENT	EXEMPTION CODE-----	SCHOOL
CURRENT OWNERS NAME	SCHOOL DISTRICT	LAND	TAX DESCRIPTION	TAXABLE VALUE
CURRENT OWNERS ADDRESS	PARCEL SIZE/GRID COORD	TOTAL	SPECIAL DISTRICTS	TAX AMOUNT
***** 10.069-1-71 *****				
10.069-1-71	257 Bayley Rd			ACCT 1-154- 9
Dumas Douglas (LU)	210 1 Family Res		Enhanced S 41834	BILL 3092
Dumas Alma (LU)	Massena 1 405801	13,900	Massena Central Sch	65,300
Doug Dumas	residence one family	67,000		1,218.25
257 Bayley Rd	FRNT 98.00 DPTH 140.00			
Massena, NY 13662	EAST-0363131 NRTH-1795353			
	DEED BOOK 1091 PG-1010			
	FULL MARKET VALUE	67,000		
			TOTAL TAX ---	113.25**
			DATE #1	09/30/15
			AMT DUE	113.25
***** 9.066-7-23 *****				
9.066-7-23	12 Clarkson Ave			ACCT 1-111- 9
Dumas Emily	210 1 Family Res		Enhanced S 41834	BILL 3093
12 Clarkson Ave	Massena 1 405801	29,100	Massena Central Sch	65,300
Massena, NY 13662	Lots 6 & 7 Blk C	90,000		1,636.46
	Westwood Tract			
	Residence - 1 Family			
	FRNT 130.00 DPTH 140.00			
	EAST-0352215 NRTH-1796171			
	DEED BOOK 1999 PG-11115			
	FULL MARKET VALUE	90,000		
			TOTAL TAX ---	531.46**
			DATE #1	09/30/15
			AMT DUE	531.46
***** 9.075-5-28 *****				
9.075-5-28	15 Rockaway St			ACCT 1-305- 1
Dumas Jeffrey S	210 1 Family Res		Basic Star 41854	BILL 3094
15 Rockaway St	Massena 1 405801	6,700	Massena Central Sch	30,000
Massena, NY 13662	Lot 69	47,000		854.60
	Mapleview Tract			
	Residence One Family			
	FRNT 50.00 DPTH 150.00			
	BANK8888869			
	EAST-0356836 NRTH-1795485			
	DEED BOOK 2004 PG-14100			
	FULL MARKET VALUE	47,000		
			TOTAL TAX ---	309.11**
			DATE #1	09/30/15
			AMT DUE	309.11
*****				

STATE OF NEW YORK  
 COUNTY - St Lawrence  
 SCHOOL - Massena 1  
 TOWN - Massena  
 VILLAGE - Massena  
 SWIS - 405801

2 0 1 5 S C H O O L T A X R O L L  
 T A X A B L E SECTION OF THE ROLL - 1  
 OWNERS NAME SEQUENCE  
 UNIFORM PERCENT OF VALUE IS 100.00

PAGE 1226  
 VALUATION DATE-JUL 01, 2014  
 TAXABLE STATUS DATE-MAR 01, 2015

TAX MAP PARCEL NUMBER	PROPERTY LOCATION & CLASS	ASSESSMENT	EXEMPTION CODE-----	SCHOOL
CURRENT OWNERS NAME	SCHOOL DISTRICT	LAND	TAX DESCRIPTION	TAXABLE VALUE
CURRENT OWNERS ADDRESS	PARCEL SIZE/GRID COORD	TOTAL	SPECIAL DISTRICTS	TAX AMOUNT
***** 9.074-3-8 *****				
9.074-3-8	30 Churchill Ave			ACCT 1-134- 9
Dumas John (LC)	210 1 Family Res		Basic Star 41854	BILL 3095
Dumas Debora Jean (LC)	Massena 1 405801	26,100	Massena Central Sch	30,000
30 Churchill Ave	Lot 1 Blk K	117,300		2,132.85
Massena, NY 13662	Westwood Tr			
	Res W/Pool /Vet & Star Ex			
	FRNT 89.00 DPTH 148.00			
	EAST-0351645 NRTH-1795198			
	DEED BOOK 2009 PG-18886			
	FULL MARKET VALUE	117,300		
TOTAL TAX ---				1,587.36**
				DATE #1 09/30/15
				AMT DUE 1,587.36
***** 9.082-3-14 *****				
9.082-3-14	22 Colgate Dr			ACCT 1-256- 8
Dumas Nancy L	210 1 Family Res		Basic Star 41854	BILL 3096
22 Colgate Dr	Massena 1 405801	6,800	Massena Central Sch	30,000
Massena, NY 13662	Lot 90	52,500		954.60
	Buckeye Tract			
	Residence- One Family			
	FRNT 65.00 DPTH 125.00			
	EAST-0353916 NRTH-1792923			
	DEED BOOK 2004 PG-21873			
	FULL MARKET VALUE	52,500		
TOTAL TAX ---				409.11**
				DATE #1 09/30/15
				AMT DUE 409.11
***** 9.066-5-24 *****				
9.066-5-24	5 Prospect Ave			ACCT 1-321- 7
Dumas Robert	210 1 Family Res		Enhanced S 41834	BILL 3097
Dumas Charlene	Massena 1 405801	21,900	Massena Central Sch	65,300
5 Prospect Ave	Lot 5 Blk 6	86,000		1,563.73
Massena, NY 13662	Nightengale Tr			
	Res. One Family			
	FRNT 65.00 DPTH 141.00			
	EAST-0352994 NRTH-1796614			
	DEED BOOK 1002 PG-00531			
	FULL MARKET VALUE	86,000		
TOTAL TAX ---				458.73**
				DATE #1 09/30/15
				AMT DUE 458.73
*****				

STATE OF NEW YORK  
 COUNTY - St Lawrence  
 SCHOOL - Massena 1  
 TOWN - Massena  
 VILLAGE - Massena  
 SWIS - 405801

2 0 1 5 S C H O O L T A X R O L L  
 T A X A B L E SECTION OF THE ROLL - 1  
 OWNERS NAME SEQUENCE  
 UNIFORM PERCENT OF VALUE IS 100.00

PAGE 1227  
 VALUATION DATE-JUL 01, 2014  
 TAXABLE STATUS DATE-MAR 01, 2015

TAX MAP PARCEL NUMBER	PROPERTY LOCATION & CLASS	ASSESSMENT	EXEMPTION CODE-----	SCHOOL
CURRENT OWNERS NAME	SCHOOL DISTRICT	LAND	TAX DESCRIPTION	TAXABLE VALUE
CURRENT OWNERS ADDRESS	PARCEL SIZE/GRID COORD	TOTAL	SPECIAL DISTRICTS	TAX AMOUNT
***** 9.066-7-35 *****				
9.066-7-35	21 Sherwood Dr			ACCT 1-265- 5 BILL 3098
Dumas Timothy	210 1 Family Res		Basic Star 41854	30,000
Dumas Patricia	Massena 1 405801	26,900	Massena Central Sch	1,781.92
21 Sherwood Dr	36 Ft Lot 13 & Lot 14	98,000		
Massena, NY 13662	Blk Westwood Tr			
	Res-One Family			
	FRNT 108.00 DPTH 135.00			
	EAST-0352221 NRTH-1795911			
	DEED BOOK 1110 PG-380			
	FULL MARKET VALUE	98,000		
			TOTAL TAX ---	1,236.43**
				DATE #1 09/30/15
				AMT DUE 1,236.43
***** 10.053-2-10 *****				
10.053-2-10	10,12 Williams St			ACCT 1-155- 4 BILL 3099
Dumas, w/LU Mary E	220 2 Family Res		Enhanced S 41834	50,000
10 Williams St	Massena 1 405801	10,800	Massena Central Sch	909.14
Massena, NY 13662	Lot 5 Blk 3	50,000		
	Syakos Tract			
	Residence One Family			
	FRNT 50.00 DPTH 150.00			
	EAST-0360577 NRTH-1798089			
	DEED BOOK 2008 PG-12172			
	FULL MARKET VALUE	50,000		
			TOTAL TAX ---	0.00**
***** 9.074-12-9 *****				
9.074-12-9	14 Highland Ave			ACCT 1-581- 2 BILL 3100
Dumers Lyle H (LU)	210 1 Family Res		Massena Central Sch	1,381.90
Dumers Jeaneen M (LU)	Massena 1 405801	21,800		
14 Highland Ave	Lot # 26	76,000		
Massena, NY 13662	Highland Tract			
	Residence-1 Fam W/vets Ex			
	FRNT 55.00 DPTH 185.00			
	EAST-0354352 NRTH-1795646			
	DEED BOOK 2005 PG-16335			
	FULL MARKET VALUE	76,000		
			TOTAL TAX ---	1,381.90**
				DATE #1 09/30/15
				AMT DUE 1,381.90
*****				

STATE OF NEW YORK  
 COUNTY - St Lawrence  
 SCHOOL - Massena 1  
 TOWN - Massena  
 VILLAGE - Massena  
 SWIS - 405801

2 0 1 5 S C H O O L T A X R O L L  
 T A X A B L E SECTION OF THE ROLL - 1  
 OWNERS NAME SEQUENCE  
 UNIFORM PERCENT OF VALUE IS 100.00

TAX MAP PARCEL NUMBER	PROPERTY LOCATION & CLASS	ASSESSMENT	EXEMPTION CODE-----	SCHOOL
CURRENT OWNERS NAME	SCHOOL DISTRICT	LAND	TAX DESCRIPTION	TAXABLE VALUE
CURRENT OWNERS ADDRESS	PARCEL SIZE/GRID COORD	TOTAL	SPECIAL DISTRICTS	TAX AMOUNT
*****				
9.042-5-12	2 Monroe Pkwy 210 1 Family Res		Enhanced S 41834	9.042-5-12
Dunbar Bruce A (etal)	Massena 1 405801	7,500	Massena Central Sch	ACCT 1- 64- 7
2 Monroe Pkwy	Lot 5 Blk 47	58,000		BILL 3101
Massena, NY 13662	Homecroft Tract			58,000
	FRNT 67.00 DPTH 110.00			1,054.61
	EAST-0353454 NRTH-1802512			
	DEED BOOK 2002 PG-18775			
	FULL MARKET VALUE	58,000		
			TOTAL TAX ---	0.00**
*****				
9.043-3-35	156 Jefferson Ave 210 1 Family Res		Basic Star 41854	9.043-3-35
Dunkelberg Corey A	Massena 1 405801	6,700	Massena Central Sch	ACCT 1-571- 3
Neault Melissa S	Lot 71 Blk 49	55,000		BILL 3102
156 Jefferson Ave	Homecroft Tract			30,000
Massena, NY 13662	FRNT 50.00 DPTH 120.00			1,000.06
	EAST-0355342 NRTH-1802176			
	DEED BOOK 2011 PG-13150			
	FULL MARKET VALUE	55,000		
			TOTAL TAX ---	454.57**
			DATE #1	09/30/15
			AMT DUE	454.57
*****				
9.059-12-13	194 Center St 210 1 Family Res		Basic Star 41854	9.059-12-13
Dunkelberg David	Massena 1 405801	16,600	Massena Central Sch	ACCT 1-423- 1
Dunkelberg Kathy	Lot 10 Blk 5	48,000		BILL 3103
194 Center St	P.g.r.			30,000
Massena, NY 13662	Residence 1 Family			872.78
	FRNT 50.00 DPTH 125.00			
	EAST-0357479 NRTH-1798700			
	DEED BOOK 1081 PG-566			
	FULL MARKET VALUE	48,000		
			TOTAL TAX ---	327.29**
			DATE #1	09/30/15
			AMT DUE	327.29
*****				
9.068-7-24	19 Alden St 210 1 Family Res		Basic Star 41854	9.068-7-24
Dunn Julie A	Massena 1 405801	6,500	Massena Central Sch	ACCT 1-107- 1
19 Alden St	Lot 7 Blk 105	52,000		BILL 3104
Massena, NY 13662	Tyo Tract			30,000
	Residence-One Family			945.51
	FRNT 50.00 DPTH 130.00			
	EAST-0359782 NRTH-1797491			
	DEED BOOK 1017 PG-00864			
	FULL MARKET VALUE	52,000		
			TOTAL TAX ---	400.02**
			DATE #1	09/30/15
			AMT DUE	400.02

\*\*\*\*\*

STATE OF NEW YORK  
 COUNTY - St Lawrence  
 SCHOOL - Massena 1  
 TOWN - Massena  
 VILLAGE - Massena  
 SWIS - 405801

2 0 1 5 S C H O O L T A X R O L L  
 T A X A B L E SECTION OF THE ROLL - 1  
 OWNERS NAME SEQUENCE  
 UNIFORM PERCENT OF VALUE IS 100.00

PAGE 1229  
 VALUATION DATE-JUL 01, 2014  
 TAXABLE STATUS DATE-MAR 01, 2015

TAX MAP PARCEL NUMBER	PROPERTY LOCATION & CLASS	ASSESSMENT	EXEMPTION CODE-----	SCHOOL
CURRENT OWNERS NAME	SCHOOL DISTRICT	LAND	TAX DESCRIPTION	TAXABLE VALUE
CURRENT OWNERS ADDRESS	PARCEL SIZE/GRID COORD	TOTAL	SPECIAL DISTRICTS	TAX AMOUNT
***** 9.066-4-17 *****				
9.066-4-17	15 Chestnut St			ACCT 1-231- 3
Dunne-Thayer Jared	210 1 Family Res		Basic Star 41854	BILL 3105
Dunne-Thayer Elaine	Massena 1 405801	18,200	Massena Central Sch	30,000
15 Chestnut St	Lot 7 Blk 4	127,000		2,309.23
Massena, NY 13662	Phillips Tr			
	Res-One Family			
	FRNT 70.00 DPTH 126.00			
	EAST-0353792 NRTH-1796332			
	DEED BOOK 2002 PG-2531			
	FULL MARKET VALUE	127,000		
			TOTAL TAX ---	1,763.74**
				DATE #1 09/30/15
				AMT DUE 1,763.74
***** 9.067-4-23 *****				
9.067-4-23	92 Water St			ACCT 1-457- 9
Dupee Tracy E	220 2 Family Res		Massena Central Sch	BILL 3106
1002 N Racquette River Rd	Massena 1 405801	5,200		854.60
Massena, NY 13662-3246	Residence 3 Family	47,000		
	FRNT 60.00 DPTH 113.00			
	EAST-0355928 NRTH-1797795			
	DEED BOOK 2005 PG-14267			
	FULL MARKET VALUE	47,000		
			TOTAL TAX ---	854.60**
				DATE #1 09/30/15
				AMT DUE 854.60
***** 9.058-3-16.1 *****				
9.058-3-16.1	20 Haskell St			ACCT 1-157- 5
Dupree Gloria	210 1 Family Res		RPTL466_f 41690	BILL 3107
20 Haskell St	Massena 1 405801	5,400	Enhanced S 41834	3,000
Massena, NY 13662	Lot 20	54,200	Massena Central Sch	51,200
	Carney Tr			930.96
	WCT Survey 9/2008			
	FRNT 50.00 DPTH 112.00			
	EAST-0353807 NRTH-1799709			
	DEED BOOK 943 PG-00329			
	FULL MARKET VALUE	54,200		
			TOTAL TAX ---	0.00**
***** 10.069-1-22 *****				
10.069-1-22	198 E Hatfield St			ACCT 1-157- 3
Dupree Norma M (LU)	210 1 Family Res		Enhanced S 41834	BILL 3108
198 E Hatfield Street	Massena 1 405801	12,100	Massena Central Sch	65,300
Massena, NY 13662	Lot 3 Blk 493	70,000		1,272.80
	Domingos Tract			
	Residence One Family			
	FRNT 80.00 DPTH 121.00			
	EAST-0361310 NRTH-1794209			
	DEED BOOK 2006 PG-13381			
	FULL MARKET VALUE	70,000		
			TOTAL TAX ---	167.80**
				DATE #1 09/30/15
				AMT DUE 167.80



\*\*\*\*\*

STATE OF NEW YORK  
 COUNTY - St Lawrence  
 SCHOOL - Massena 1  
 TOWN - Massena  
 VILLAGE - Massena  
 SWIS - 405801

2 0 1 5 S C H O O L T A X R O L L  
 T A X A B L E SECTION OF THE ROLL - 1  
 OWNERS NAME SEQUENCE  
 UNIFORM PERCENT OF VALUE IS 100.00

PAGE 1230  
 VALUATION DATE-JUL 01, 2014  
 TAXABLE STATUS DATE-MAR 01, 2015

TAX MAP PARCEL NUMBER	PROPERTY LOCATION & CLASS	ASSESSMENT	EXEMPTION CODE-----	SCHOOL
CURRENT OWNERS NAME	SCHOOL DISTRICT	LAND	TAX DESCRIPTION	TAXABLE VALUE
CURRENT OWNERS ADDRESS	PARCEL SIZE/GRID COORD	TOTAL	SPECIAL DISTRICTS	TAX AMOUNT
***** 9.074-3-13 *****				
9.074-3-13	40 Churchill Ave			ACCT 1-360- 8
Durant Diane	210 1 Family Res		Basic Star 41854	BILL 3109
40 Churchill Ave	Massena 1 405801	24,900	Massena Central Sch	30,000
Massena, NY 13662	Part Lots 6 & 7 Blk K	128,000		2,327.41
	Westwood Tract			
	Residence-One Family			
	FRNT 78.00 DPTH 148.00			
	BANK8888830			
	EAST-0351877 NRTH-1794840			
	DEED BOOK 2008 PG-20172			
	FULL MARKET VALUE	128,000		
			TOTAL TAX ---	1,781.92**
			DATE #1	09/30/15
			AMT DUE	1,781.92
***** 10.053-2-43 *****				
10.053-2-43	2,4 Williams St			ACCT 1-401- 5
Durant Donald	311 Res vac land		Massena Central Sch	BILL 3110
Durant Ann	Massena 1 405801	9,300		169.10
678 N Racquette River Rd	Lot 2 Blk 3	9,300		
Massena, NY 13662	Syakos Tract			
	Vac Lot			
	FRNT 50.00 DPTH 150.00			
	EAST-0360533 NRTH-1797950			
	DEED BOOK 1098 PG-75			
	FULL MARKET VALUE	9,300		
			TOTAL TAX ---	169.10**
			DATE #1	09/30/15
			AMT DUE	169.10
***** 10.053-2-44 *****				
10.053-2-44	37 Bayley Rd			ACCT 1-401- 4
Durant Donald	311 Res vac land		Massena Central Sch	BILL 3111
Durant Ann	Massena 1 405801	6,700		121.83
678 N Racquette River Rd	Lot 1 Blk 3	6,700		
Massena, NY 13662	Syakos Tract			
	Vacant Lot			
	FRNT 50.00 DPTH 150.00			
	EAST-0360513 NRTH-1797900			
	DEED BOOK 1098 PG-75			
	FULL MARKET VALUE	6,700		
			TOTAL TAX ---	121.83**
			DATE #1	09/30/15
			AMT DUE	121.83
*****				

STATE OF NEW YORK  
 COUNTY - St Lawrence  
 SCHOOL - Massena 1  
 TOWN - Massena  
 VILLAGE - Massena  
 SWIS - 405801

2 0 1 5 S C H O O L T A X R O L L  
 T A X A B L E SECTION OF THE ROLL - 1  
 OWNERS NAME SEQUENCE  
 UNIFORM PERCENT OF VALUE IS 100.00

PAGE 1231  
 VALUATION DATE-JUL 01, 2014  
 TAXABLE STATUS DATE-MAR 01, 2015

TAX MAP PARCEL NUMBER	PROPERTY LOCATION & CLASS	ASSESSMENT	EXEMPTION CODE-----	SCHOOL
CURRENT OWNERS NAME	SCHOOL DISTRICT	LAND	TAX DESCRIPTION	TAXABLE VALUE
CURRENT OWNERS ADDRESS	PARCEL SIZE/GRID COORD	TOTAL	SPECIAL DISTRICTS	TAX AMOUNT
9.043-1-16	33 Washington St 210 1 Family Res		Basic Star 41854	9.043-1-16
Durant Doris M	Massena 1 405801	6,700	Massena Central Sch	ACCT 1- 86- 3
33 Washington St	Lot 13 Blk 52	46,000		BILL 3112
Massena, NY 13662	Homecroft Tract			30,000
	FRNT 50.00 DPTH 120.00			836.41
	EAST-0354602 NRTH-1802463			
	DEED BOOK 2007 PG-20357			
	FULL MARKET VALUE	46,000		
			TOTAL TAX ---	290.92**
			DATE #1	09/30/15
			AMT DUE	290.92
9.042-6-23	15 Washington St 210 1 Family Res		Massena Central Sch	9.042-6-23
Durant Henry	Massena 1 405801	6,900		ACCT 1-158- 6
Durant Carolyn	Lot 14 Blk	60,000		BILL 3113
PO Box 5176	Homecroft Tract			1,090.97
Massena, NY 13662	FRNT 75.00 DPTH 115.00			
	EAST-0354083 NRTH-1802105			
	DEED BOOK 740 PG-00432			
	FULL MARKET VALUE	60,000		
			TOTAL TAX ---	1,090.97**
			DATE #1	09/30/15
			AMT DUE	1,090.97
9.067-6-11	30 Walnut Ave 210 1 Family Res		Basic Star 41854	9.067-6-11
Durant Wayne	Massena 1 405801	13,300	Massena Central Sch	ACCT 1-464- 6
Durant Jean	Lot 16	53,000		BILL 3114
30 Walnut Ave	Clary Tract			30,000
Massena, NY 13662	Residence - One Family			963.69
	FRNT 50.00 DPTH 93.00			
	EAST-0356444 NRTH-1796218			
	DEED BOOK 1058 PG-365			
	FULL MARKET VALUE	53,000		
			TOTAL TAX ---	418.20**
			DATE #1	09/30/15
			AMT DUE	418.20
9.058-4-46	60 George St 210 1 Family Res		Massena Central Sch	9.058-4-46
Durham Mark	Massena 1 405801	6,100		ACCT 1-177- 9
Durham Dianna	Residence 1 Family	40,000		BILL 3115
134 Quenell Rd	FRNT 38.00 DPTH 174.00			727.32
Massena, NY 13662	BANK8888830			
	EAST-0353464 NRTH-1798888			
	DEED BOOK 00978 PG-01022			
	FULL MARKET VALUE	40,000		
			TOTAL TAX ---	727.32**
			DATE #1	09/30/15

AMT DUE 727.32

\*\*\*\*\*

STATE OF NEW YORK  
 COUNTY - St Lawrence  
 SCHOOL - Massena 1  
 TOWN - Massena  
 VILLAGE - Massena  
 SWIS - 405801

2 0 1 5 S C H O O L T A X R O L L  
 T A X A B L E SECTION OF THE ROLL - 1  
 OWNERS NAME SEQUENCE  
 UNIFORM PERCENT OF VALUE IS 100.00

PAGE 1232  
 VALUATION DATE-JUL 01, 2014  
 TAXABLE STATUS DATE-MAR 01, 2015

TAX MAP PARCEL NUMBER	PROPERTY LOCATION & CLASS	ASSESSMENT	EXEMPTION CODE-----	SCHOOL
CURRENT OWNERS NAME	SCHOOL DISTRICT	LAND	TAX DESCRIPTION	TAXABLE VALUE
CURRENT OWNERS ADDRESS	PARCEL SIZE/GRID COORD	TOTAL	SPECIAL DISTRICTS	TAX AMOUNT
***** 9.051-2-5 *****				
9.051-2-5	101 Jefferson Ave			ACCT 1-160- 2 BILL 3116
Dywan (LU) June A	210 1 Family Res		Enhanced S 41834	65,300
101 Jefferson Ave	Massena 1 405801	6,200	Massena Central Sch	73,000
Massena, NY 13662	Lot 36 Blk 31	73,000		1,327.35
	P.g.r.			
	Residence-One Family			
	FRNT 50.00 DPTH 125.00			
	EAST-0356440 NRTH-1801300			
	DEED BOOK 2010 PG-9413			
	FULL MARKET VALUE	73,000		
			TOTAL TAX ---	222.35**
			DATE #1	09/30/15
			AMT DUE	222.35
*****				

STATE OF NEW YORK  
 COUNTY - St Lawrence  
 SCHOOL - Massena 1  
 TOWN - Massena  
 VILLAGE - Massena  
 SWIS - 405801

2 0 1 5 S C H O O L T A X R O L L  
 T A X A B L E SECTION OF THE ROLL - 1  
 N A M E S E C T I O N - D  
 UNIFORM PERCENT OF VALUE IS 100.00

PAGE 1233  
 VALUATION DATE-JUL 01, 2014  
 TAXABLE STATUS DATE-MAR 01, 2015  
 RPS155/V04/L015  
 CURRENT DATE 8/21/2015

\*\*\* S P E C I A L D I S T R I C T S U M M A R Y \*\*\*

CODE	DISTRICT NAME	TOTAL PARCELS	EXTENSION TYPE	EXTENSION VALUE	AD VALOREM VALUE	EXEMPT AMOUNT	TAXABLE VALUE	TOTAL TAX
------	---------------	---------------	----------------	-----------------	------------------	---------------	---------------	-----------

NO SPECIAL DISTRICTS AT THIS LEVEL

\*\*\* S C H O O L D I S T R I C T S U M M A R Y \*\*\*

CODE	DISTRICT NAME	TOTAL PARCELS	ASSESSED LAND	ASSESSED TOTAL	EXEMPT AMOUNT	TOTAL TAXABLE	TOTAL TAX
					----- STAR AMOUNT	----- STAR TAXABLE	
	Massena 1	266	3234,450	16817,350	40,500	16,776,850	
405801					6790,800	9,986,050	181,574.77
	S U B - T O T A L	266	3234,450	16817,350	40,500	16,776,850	
	S U B - T O T A L (CONT)				6790,800	9,986,050	181,574.77
	T O T A L	266	3234,450	16817,350	40,500	16,776,850	
	T O T A L (CONT)				6790,800	9,986,050	181,574.77

\*\*\* S Y S T E M C O D E S S U M M A R Y \*\*\*

NO SYSTEM EXEMPTIONS AT THIS LEVEL

\*\*\* E X E M P T I O N S U M M A R Y \*\*\*

CODE	DESCRIPTION	TOTAL PARCELS	SCHOOL
41690	RPTL466_f	3	9,000
41800	Aged - All	1	31,500
41834	Enhanced S	62	3495,200
41854	Basic Star	110	3295,600
	T O T A L	176	6831,300

STATE OF NEW YORK  
 COUNTY - St Lawrence  
 SCHOOL - Massena 1  
 TOWN - Massena  
 VILLAGE - Massena  
 SWIS - 405801

2 0 1 5 S C H O O L T A X R O L L  
 T A X A B L E SECTION OF THE ROLL - 1  
 N A M E S E C T I O N - D  
 UNIFORM PERCENT OF VALUE IS 100.00

PAGE 1234  
 VALUATION DATE-JUL 01, 2014  
 TAXABLE STATUS DATE-MAR 01, 2015  
 RPS155/V04/L015  
 CURRENT DATE 8/21/2015

\*\*\* G R A N D T O T A L S \*\*\*

ROLL SEC	DESCRIPTION	TOTAL PARCELS	ASSESSED LAND	ASSESSED TOTAL	EXEMPT AMOUNT ----- STAR AMOUNT	TOTAL TAXABLE ----- STAR TAXABLE	TAX RATE	TOTAL TAX
	Massena Central Sc		3234,450	16817,350	40,500	16,776,850		
	SPEC DIST TAXES				6790,800	9,986,050		181,574.77
1	TAXABLE	266						181,574.77

STATE OF NEW YORK  
 COUNTY - St Lawrence  
 SCHOOL - Massena 1  
 TOWN - Massena  
 VILLAGE - Massena  
 SWIS - 405801

2 0 1 5 S C H O O L T A X R O L L  
 T A X A B L E SECTION OF THE ROLL - 1  
 OWNERS NAME SEQUENCE  
 UNIFORM PERCENT OF VALUE IS 100.00

TAX MAP PARCEL NUMBER	PROPERTY LOCATION & CLASS	ASSESSMENT	EXEMPTION CODE-----	SCHOOL
CURRENT OWNERS NAME	SCHOOL DISTRICT	LAND	TAX DESCRIPTION	TAXABLE VALUE
CURRENT OWNERS ADDRESS	PARCEL SIZE/GRID COORD	TOTAL	SPECIAL DISTRICTS	TAX AMOUNT
***** 9.052-1-22 *****				
9.052-1-22	41 Liberty Ave			ACCT 1-525- 6
Eagles George A	210 1 Family Res		Massena Central Sch	36,000
Eagles Penny S	Massena 1 405801	5,400		
39 Liberty Ave	Lot 3 Blk 11	36,000		
Massena, NY 13662	P.g.t.			
	Res-One Family			
	FRNT 50.00 DPTH 140.00			
	EAST-0357594 NRTH-1800251			
	DEED BOOK 2007 PG-13224			
	FULL MARKET VALUE	36,000		
			TOTAL TAX ---	654.58**
				DATE #1 09/30/15
				AMT DUE 654.58
***** 9.052-1-23 *****				
9.052-1-23	39 Liberty Ave			ACCT 1-500- 7
Eagles Penny	210 1 Family Res		Basic Star 41854	
39 Liberty Ave	Massena 1 405801	5,400	Massena Central Sch	48,000
Massena, NY 13662	Lot 4 Blk 11	48,000		
	P.g.r.			
	Residence-One Family			
	FRNT 50.00 DPTH 140.00			
	EAST-0357640 NRTH-1800223			
	DEED BOOK 1022 PG-00157			
	FULL MARKET VALUE	48,000		
			TOTAL TAX ---	327.29**
				DATE #1 09/30/15
				AMT DUE 327.29
***** 9.068-9-12 *****				
9.068-9-12	34 Malby Ave			ACCT 1- 96- 5
Eames Christine F	210 1 Family Res		Aged - All 41800	
34 Malby Ave	Massena 1 405801	6,100	Enhanced S 41834	16,500
Massena, NY 13662	Lot 3 Blk 110	33,000	Massena Central Sch	16,500
	Tyo Tract			300.02
	Residence - One Family			
	FRNT 50.00 DPTH 120.00			
	EAST-0359827 NRTH-1796889			
	DEED BOOK 1034 PG-00323			
	FULL MARKET VALUE	33,000		
			TOTAL TAX ---	0.00**
*****				



STATE OF NEW YORK  
 COUNTY - St Lawrence  
 SCHOOL - Massena 1  
 TOWN - Massena  
 VILLAGE - Massena  
 SWIS - 405801

2 0 1 5 S C H O O L T A X R O L L  
 T A X A B L E SECTION OF THE ROLL - 1  
 OWNERS NAME SEQUENCE  
 UNIFORM PERCENT OF VALUE IS 100.00

PAGE 1236  
 VALUATION DATE-JUL 01, 2014  
 TAXABLE STATUS DATE-MAR 01, 2015

TAX MAP PARCEL NUMBER	PROPERTY LOCATION & CLASS	ASSESSMENT	EXEMPTION CODE-----	SCHOOL
CURRENT OWNERS NAME	SCHOOL DISTRICT	LAND	TAX DESCRIPTION	TAXABLE VALUE
CURRENT OWNERS ADDRESS	PARCEL SIZE/GRID COORD	TOTAL	SPECIAL DISTRICTS	TAX AMOUNT
***** 9.051-10-37 *****				
9.051-10-37	27 Ames St			ACCT 1-396- 6 BILL 3120
Eames Kirk D	210 1 Family Res		Enhanced S 41834	45,000
27 Ames St	Massena 1 405801	6,100	Massena Central Sch	45,000 818.23
Massena, NY 13662	Lot 2L	45,000		
	Bonstow Tr			
	Res-One Family			
	FRNT 50.00 DPTH 122.00			
	BANK8888150			
	EAST-0354609 NRTH-1801064			
	DEED BOOK 2015 PG-4326			
	FULL MARKET VALUE	45,000		
			TOTAL TAX ---	0.00**
***** 9.059-13-5 *****				
9.059-13-5	31 Somerset Ave			ACCT 1-211- 9 BILL 3121
Earl Shannon J	210 1 Family Res		Basic Star 41854	30,000
31 Somerset Ave	Massena 1 405801	5,200	Massena Central Sch	50,000 909.14
Massena, NY 13662	Lot 7 Blk 9	50,000		
	P.g.r.			
	Residence One Family			
	FRNT 50.00 DPTH 125.00			
	BANK8888288			
	EAST-0357464 NRTH-1799624			
	DEED BOOK 2013 PG-13523			
	FULL MARKET VALUE	50,000		
			TOTAL TAX ---	363.65**
			DATE #1	09/30/15
			AMT DUE	363.65
***** 16.027-3-39 *****				
16.027-3-39	60 S Raquette St			BILL 3122
Econo Fuels Inc	484 1 use sm bld		Massena Central Sch	320,000 5,818.52
PO Box 546	Massena 1 405801	45,700		
Massena, NY 13662-0546	Econo Fuels Inc	320,000		
	Warehouse/gar/ofc/tanks			
	FRNT 130.00 DPTH 446.00			
	EAST-0357037 NRTH-1791325			
	DEED BOOK 1055 PG-345			
	FULL MARKET VALUE	320,000		
			TOTAL TAX ---	5,818.52**
			DATE #1	09/30/15
			AMT DUE	5,818.52

\*\*\*\*\*

STATE OF NEW YORK  
 COUNTY - St Lawrence  
 SCHOOL - Massena 1  
 TOWN - Massena  
 VILLAGE - Massena  
 SWIS - 405801

2 0 1 5 S C H O O L T A X R O L L  
 T A X A B L E SECTION OF THE ROLL - 1  
 OWNERS NAME SEQUENCE  
 UNIFORM PERCENT OF VALUE IS 100.00

PAGE 1237  
 VALUATION DATE-JUL 01, 2014  
 TAXABLE STATUS DATE-MAR 01, 2015

TAX MAP PARCEL NUMBER	PROPERTY LOCATION & CLASS	ASSESSMENT	EXEMPTION CODE-----	SCHOOL
CURRENT OWNERS NAME	SCHOOL DISTRICT	LAND	TAX DESCRIPTION	TAXABLE VALUE
CURRENT OWNERS ADDRESS	PARCEL SIZE/GRID COORD	TOTAL	SPECIAL DISTRICTS	TAX AMOUNT
***** 16.027-3-40 *****				
16.027-3-40	64 S Raquette St			ACCT 1-177- 2
Econo Fuels Inc	330 Vacant comm		Massena Central Sch	8,600
PO Box 546	Massena 1 405801	8,600		
Massena, NY 13662-0546	64 S. Racquette Riv Rd	8,600		
	Vaacant Commercial Land			
	FRNT 76.00 DPTH 447.00			
	EAST-0357158 NRTH-1791333			
	DEED BOOK 1083 PG-712			
	FULL MARKET VALUE	8,600		
			TOTAL TAX ---	156.37**
			DATE #1	09/30/15
			AMT DUE	156.37
***** 10.077-1-8 *****				
	193 E Hatfield St			ACCT 1-152- 7
10.077-1-8	210 1 Family Res - WTRFNT		Basic Star 41854	
Eddy Brian	Massena 1 405801	39,200	Massena Central Sch	90,000
Eddy Jacqueline	Lot 9	90,000		
193 E Hatfield Street	Domingos Tract			
Massena, NY 13662	residence one family			
	FRNT 98.00 DPTH 347.00			
	EAST-0361195 NRTH-1793877			
	DEED BOOK 1113 PG-49			
	FULL MARKET VALUE	90,000		
			TOTAL TAX ---	1,090.97**
			DATE #1	09/30/15
			AMT DUE	1,090.97
***** 9.051-5-2 *****				
	68 Ober St			ACCT 1- 43- 9
9.051-5-2	210 1 Family Res		Enhanced S 41834	
Eddy James	Massena 1 405801	6,700	Massena Central Sch	45,000
Szarka-Eddy Joan	Lot 14 Blk 29	45,000		
68 Ober St	P.g.r.			
Massena, NY 13662	Res On Land Contract			
	FRNT 50.00 DPTH 150.00			
	EAST-0355616 NRTH-1800798			
	DEED BOOK 2014 PG-6721			
	FULL MARKET VALUE	45,000		
			TOTAL TAX ---	0.00**
***** 9.050-2-24 *****				
	3 Lawrence St			ACCT 1-163- 4
9.050-2-24	210 1 Family Res		Basic Star 41854	
Eddy Robert D	Massena 1 405801	12,800	Massena Central Sch	60,000
3 Lawrence St	Lot 8 Blk A-1	60,000		
Massena, NY 13662	Northview Tr			
	Residence One Family			
	FRNT 70.00 DPTH 150.00			
	EAST-0352749 NRTH-1801319			
	DEED BOOK 2009 PG-14813			
	FULL MARKET VALUE	60,000		
			TOTAL TAX ---	545.48**
			DATE #1	09/30/15

AMT DUE 545.48

\*\*\*\*\*

STATE OF NEW YORK  
 COUNTY - St Lawrence  
 SCHOOL - Massena 1  
 TOWN - Massena  
 VILLAGE - Massena  
 SWIS - 405801

2 0 1 5 S C H O O L T A X R O L L  
 T A X A B L E SECTION OF THE ROLL - 1  
 OWNERS NAME SEQUENCE  
 UNIFORM PERCENT OF VALUE IS 100.00

PAGE 1238  
 VALUATION DATE-JUL 01, 2014  
 TAXABLE STATUS DATE-MAR 01, 2015

TAX MAP PARCEL NUMBER	PROPERTY LOCATION & CLASS	ASSESSMENT	EXEMPTION CODE-----	SCHOOL
CURRENT OWNERS NAME	SCHOOL DISTRICT	LAND	TAX DESCRIPTION	TAXABLE VALUE
CURRENT OWNERS ADDRESS	PARCEL SIZE/GRID COORD	TOTAL	SPECIAL DISTRICTS	TAX AMOUNT
***** 9.060-7-5 *****				
9.060-7-5	E Orvis St			ACCT 1-172- 7
Edward Fay Inc	311 Res vac land		Massena Central Sch	6,700
313 E Orvis St	Massena 1 405801	6,700		
Massena, NY 13662	Lot 2 Blk 4	6,700		
	Sykos Tr			
	Lot			
	FRNT 50.00 DPTH 125.00			
	EAST-0359849 NRTH-1798512			
	DEED BOOK 875 PG-00165			
	FULL MARKET VALUE	6,700		
			TOTAL TAX ---	121.83**
				DATE #1 09/30/15
				AMT DUE 121.83
***** 9.060-7-6 *****				
9.060-7-6	313 E Orvis St			ACCT 1-172- 9
Edward Fay Inc	433 Auto body		Massena Central Sch	130,000
313 E Orvis Street	Massena 1 405801	22,300		
Massena, NY 13662	Lot 1 Blk 4	130,000		
	Sykos Tr			
	Garage			
	FRNT 102.00 DPTH 125.00			
	EAST-0359798 NRTH-1798460			
	DEED BOOK 875 PG-00165			
	FULL MARKET VALUE	130,000		
			TOTAL TAX ---	2,363.77**
				DATE #1 09/30/15
				AMT DUE 2,363.77
***** 9.060-7-7 *****				
9.060-7-7	Robinson St			ACCT 1-173- 1
Edward Fay Inc	311 Res vac land		Massena Central Sch	8,600
313 E Orvis St	Massena 1 405801	8,600		
Massena, NY 13662	Lot 14 Blk 4	8,600		
	Sykes Tr			
	Lot			
	FRNT 92.00 DPTH 135.00			
	EAST-0359899 NRTH-1798429			
	DEED BOOK 875 PG-00165			
	FULL MARKET VALUE	8,600		
			TOTAL TAX ---	156.37**
				DATE #1 09/30/15
				AMT DUE 156.37
*****				

STATE OF NEW YORK  
 COUNTY - St Lawrence  
 SCHOOL - Massena 1  
 TOWN - Massena  
 VILLAGE - Massena  
 SWIS - 405801

2 0 1 5 S C H O O L T A X R O L L  
 T A X A B L E SECTION OF THE ROLL - 1  
 OWNERS NAME SEQUENCE  
 UNIFORM PERCENT OF VALUE IS 100.00

PAGE 1239  
 VALUATION DATE-JUL 01, 2014  
 TAXABLE STATUS DATE-MAR 01, 2015

TAX MAP PARCEL NUMBER	PROPERTY LOCATION & CLASS	ASSESSMENT	EXEMPTION CODE-----	SCHOOL
CURRENT OWNERS NAME	SCHOOL DISTRICT	LAND	TAX DESCRIPTION	TAXABLE VALUE
CURRENT OWNERS ADDRESS	PARCEL SIZE/GRID COORD	TOTAL	SPECIAL DISTRICTS	TAX AMOUNT
*****				
9.060-7-8	Robinson St 311 Res vac land		Massena Central Sch	9.060-7-8
Edward Fay Inc	Massena 1 405801	6,700		ACCT 1-172- 8
313 E Orvis St	Lot 15 Blk 4	6,700		BILL 3130
Massena, NY 13662	Sykos Tr Lot FRNT 50.00 DPTH 125.00 EAST-0359953 NRTH-1798411 DEED BOOK 875 PG-00165 FULL MARKET VALUE	6,700		121.83**
				DATE #1 09/30/15
				AMT DUE 121.83
*****				
9.067-5-32	28 Ridgewood Ave 210 1 Family Res		Basic Star 41854	9.067-5-32
Edwards James C	Massena 1 405801	16,800	Massena Central Sch	ACCT 1-428- 2
Edwards Jill	Lot 95	57,000		BILL 3131
28 Ridgewood Ave	Mapleview Tract Residence 1 Family FRNT 50.00 DPTH 150.00 BANK8888111 EAST-0356882 NRTH-1796041 DEED BOOK 2002 PG-4321 FULL MARKET VALUE	57,000		30,000
Massena, NY 13662				1,036.42
				DATE #1 09/30/15
				AMT DUE 490.93
*****				
9.076-2-11	66 Parker Ave 210 1 Family Res		Massena Central Sch	9.076-2-11
Edwards William C	Massena 1 405801	7,100		ACCT 1-353- 7
Edwards Jennifer M	Lot 104	43,000		BILL 3132
66 Parker Ave	Oakmont Tract Residence One Family FRNT 50.00 DPTH 168.00 EAST-0357663 NRTH-1795775 DEED BOOK 1088 PG-169 FULL MARKET VALUE	43,000		781.86
Massena, NY 13662				781.86**
				DATE #1 09/30/15
				AMT DUE 781.86
*****				

STATE OF NEW YORK  
 COUNTY - St Lawrence  
 SCHOOL - Massena 1  
 TOWN - Massena  
 VILLAGE - Massena  
 SWIS - 405801

2 0 1 5 S C H O O L T A X R O L L  
 T A X A B L E SECTION OF THE ROLL - 1  
 OWNERS NAME SEQUENCE  
 UNIFORM PERCENT OF VALUE IS 100.00

PAGE 1240  
 VALUATION DATE-JUL 01, 2014  
 TAXABLE STATUS DATE-MAR 01, 2015

TAX MAP PARCEL NUMBER	PROPERTY LOCATION & CLASS	ASSESSMENT	EXEMPTION CODE-----	SCHOOL
CURRENT OWNERS NAME	SCHOOL DISTRICT	LAND	TAX DESCRIPTION	TAXABLE VALUE
CURRENT OWNERS ADDRESS	PARCEL SIZE/GRID COORD	TOTAL	SPECIAL DISTRICTS	TAX AMOUNT
*****				
9.076-2-10	64 Parker Ave		9.076-2-10	*****
Edwards William Chad	311 Res vac land		ACCT 1-353- 6	BILL 3133
Edwards Jennifer M	Massena 1 405801	1,000	Massena Central Sch	1,000
Gary Edwards	Lot 105	1,000		18.18
66 Parker Ave	Oakmont Tract			
Massena, NY 13662	Vacant Lot			
	FRNT 25.00 DPTH 171.00			
	EAST-0357642 NRTH-1795808			
	DEED BOOK 1088 PG-169			
	FULL MARKET VALUE	1,000		
			TOTAL TAX ---	18.18**
			DATE #1	09/30/15
			AMT DUE	18.18
*****				
9.051-7-13	28 Ober St		9.051-7-13	*****
Eggleston Christopher M	210 1 Family Res		ACCT 1-116- 1	BILL 3134
Eggleston Julie A	Massena 1 405801	5,700	Basic Star 41854	30,000
28 Ober St	North Half	58,500	Massena Central Sch	1,063.70
Massena, NY 13662	Lot 45			
	Residence One Family			
	FRNT 54.00 DPTH 100.00			
	EAST-0355378 NRTH-1800678			
	DEED BOOK 2005 PG-20904			
	FULL MARKET VALUE	58,500		
			TOTAL TAX ---	518.21**
			DATE #1	09/30/15
			AMT DUE	518.21
*****				
9.074-4-22	39 Churchill Ave		9.074-4-22	*****
Eggleston Michael	210 1 Family Res		ACCT 1-246- 1	BILL 3135
39 Churchill Ave	Massena 1 405801	24,000	Basic Star 41854	30,000
Massena, NY 13662	Lot 19 Blk H	99,000	Massena Central Sch	1,800.10
	Westwood Tr			
	Residence One Family			
	FRNT 78.00 DPTH 136.00			
	EAST-0351996 NRTH-1795047			
	DEED BOOK 1053 PG-00078			
	FULL MARKET VALUE	99,000		
			TOTAL TAX ---	1,254.61**
			DATE #1	09/30/15
			AMT DUE	1,254.61
*****				

STATE OF NEW YORK  
 COUNTY - St Lawrence  
 SCHOOL - Massena 1  
 TOWN - Massena  
 VILLAGE - Massena  
 SWIS - 405801

2 0 1 5 S C H O O L T A X R O L L  
 T A X A B L E SECTION OF THE ROLL - 1  
 OWNERS NAME SEQUENCE  
 UNIFORM PERCENT OF VALUE IS 100.00

PAGE 1241  
 VALUATION DATE-JUL 01, 2014  
 TAXABLE STATUS DATE-MAR 01, 2015

TAX MAP PARCEL NUMBER	PROPERTY LOCATION & CLASS	ASSESSMENT	EXEMPTION CODE-----	SCHOOL
CURRENT OWNERS NAME	SCHOOL DISTRICT	LAND	TAX DESCRIPTION	TAXABLE VALUE
CURRENT OWNERS ADDRESS	PARCEL SIZE/GRID COORD	TOTAL	SPECIAL DISTRICTS	TAX AMOUNT
***** 10.069-1-7.2 *****				
10.069-1-7.2	236 E Hatfield St			
Eggleston Paul M (LU)	210 1 Family Res		Enhanced S 41834	BILL 3136
Eggleston Rita M (LU)	Massena 1 405801	8,800	Massena Central Sch	65,300
236 E Hatfield Street	Part Lot 15	89,700		1,631.00
Massena, NY 13662	Blk 497			
	Res 1 Family W/ Vet Ex			
	FRNT 85.00 DPTH 142.00			
	EAST-0362709 NRTH-1794652			
	DEED BOOK 1999 PG-14926			
	FULL MARKET VALUE	89,700		
			TOTAL TAX ---	526.00**
				DATE #1 09/30/15
				AMT DUE 526.00
***** 9.074-2-25 *****				
9.074-2-25	24 Windsor Rd			
El Ghissassi Mostafa	210 1 Family Res		Massena Central Sch	BILL 3137
Moultamis Khadija	Massena 1 405801	31,400		3,982.05
1220 Murray Hill Rd	Lots 1 & 2 Blk G	219,000		
Vestal, NY 13850-3838	Westwood Tract			
	Residence-One Family			
	FRNT 165.00 DPTH 135.00			
	EAST-0351839 NRTH-1795534			
	DEED BOOK 2006 PG-12419			
	FULL MARKET VALUE	219,000		
			TOTAL TAX ---	3,982.05**
				DATE #1 09/30/15
				AMT DUE 3,982.05
***** 9.042-11-3 *****				
9.042-11-3	220 Jefferson Ave			
Eldridge Steven	210 1 Family Res		Massena Central Sch	BILL 3138
Birrewitz Hans-Paul	Massena 1 405801	7,100		1,036.42
184 Jefferson Ave	Lot 39 Blk 49	57,000		
Massena, NY 13662	Homecroft Tract			
	FRNT 50.00 DPTH 120.00			
	EAST-0354102 NRTH-1803205			
	DEED BOOK 2013 PG-7897			
	FULL MARKET VALUE	57,000		
			TOTAL TAX ---	1,036.42**
				DATE #1 09/30/15
				AMT DUE 1,036.42

\*\*\*\*\*

STATE OF NEW YORK  
 COUNTY - St Lawrence  
 SCHOOL - Massena 1  
 TOWN - Massena  
 VILLAGE - Massena  
 SWIS - 405801

2 0 1 5 S C H O O L T A X R O L L  
 T A X A B L E SECTION OF THE ROLL - 1  
 OWNERS NAME SEQUENCE  
 UNIFORM PERCENT OF VALUE IS 100.00

TAX MAP PARCEL NUMBER	PROPERTY LOCATION & CLASS	ASSESSMENT	EXEMPTION CODE-----	SCHOOL
CURRENT OWNERS NAME	SCHOOL DISTRICT	LAND	TAX DESCRIPTION	TAXABLE VALUE
CURRENT OWNERS ADDRESS	PARCEL SIZE/GRID COORD	TOTAL	SPECIAL DISTRICTS	TAX AMOUNT
*****				
9.043-3-21	184 Jefferson Ave			9.043-3-21
Eldridge Steven	210 1 Family Res		Basic Star 41854	ACCT 1-364- 1
Eldridge Franklin E	Massena 1 405801	6,700	Massena Central Sch	BILL 3139
184 Jefferson Ave	Lot 57 Blk 49	78,000		30,000
Massena, NY 13662	Homecroft Tract			1,418.26
	FRNT 50.00 DPTH 120.00			
	BANK8888869			
	EAST-0354836 NRTH-1802679			
	DEED BOOK 2009 PG-20103			
	FULL MARKET VALUE	78,000		
			TOTAL TAX ---	872.77**
				DATE #1 09/30/15
				AMT DUE 872.77
*****				
9.068-8-22	48 Curtis Ave			9.068-8-22
Eldridge William	210 1 Family Res		Basic Star 41854	ACCT 1-532- 2
Eldridge Patricia	Massena 1 405801	6,000	Massena Central Sch	BILL 3140
48 Curtis Ave	Lot 16 Blk 104	42,000		30,000
Massena, NY 13662	Tyo Tract			763.68
	Residence-One Family			
	FRNT 50.00 DPTH 120.00			
	EAST-0359375 NRTH-1797313			
	DEED BOOK 1115 PG-687			
	FULL MARKET VALUE	42,000		
			TOTAL TAX ---	218.19**
				DATE #1 09/30/15
				AMT DUE 218.19
*****				
9.082-5-44	21 Middlebury Ave			9.082-5-44
Elias Carol J	210 1 Family Res		Enhanced S 41834	ACCT 1-470- 8
21 Middlebury Ave	Massena 1 405801	6,800	Massena Central Sch	BILL 3141
Massena, NY 13662	Lot 73	42,000		42,000
	Buckeye Tract			763.68
	FRNT 65.00 DPTH 125.00			
	EAST-0354094 NRTH-1792881			
	DEED BOOK 1049 PG-00190			
	FULL MARKET VALUE	42,000		
			TOTAL TAX ---	0.00**
*****				
9.068-11-6	14 South St			9.068-11-6
Elliott Dennis John	210 1 Family Res		Basic Star 41854	ACCT 1-165- 5
14 South Street	Massena 1 405801	5,500	Massena Central Sch	BILL 3142
Massena, NY 13662	Lot 4 Blk 101	49,000		30,000
	Tyo Tract			890.96
	Residence-One Family			
	FRNT 73.00 DPTH			
	ACRES 0.11			
	EAST-0359380 NRTH-1796442			
	DEED BOOK 1063 PG-513			
	FULL MARKET VALUE	49,000		
			TOTAL TAX ---	345.47**



DATE #1 09/30/15  
AMT DUE 345.47

\*\*\*\*\*

STATE OF NEW YORK  
 COUNTY - St Lawrence  
 SCHOOL - Massena 1  
 TOWN - Massena  
 VILLAGE - Massena  
 SWIS - 405801

2 0 1 5 S C H O O L T A X R O L L  
 T A X A B L E SECTION OF THE ROLL - 1  
 OWNERS NAME SEQUENCE  
 UNIFORM PERCENT OF VALUE IS 100.00

TAX MAP PARCEL NUMBER	PROPERTY LOCATION & CLASS	ASSESSMENT	EXEMPTION CODE-----	SCHOOL
CURRENT OWNERS NAME	SCHOOL DISTRICT	LAND	TAX DESCRIPTION	TAXABLE VALUE
CURRENT OWNERS ADDRESS	PARCEL SIZE/GRID COORD	TOTAL	SPECIAL DISTRICTS	TAX AMOUNT
***** 9.068-12-13 *****				
40 Grant St				ACCT 1-454- 7
9.068-12-13	270 Mfg housing		Basic Star 41854	BILL 3143
Elliott Ronald L	Massena 1 405801	6,500	Massena Central Sch	16,300
40 Grant St	Lot # 4	16,300		296.38
Massena, NY 13662	Oakmont Tract			
	Trailer Residence			
	FRNT 50.00 DPTH 140.00			
	EAST-0358778 NRTH-1796590			
	DEED BOOK 2008 PG-17451			
	FULL MARKET VALUE	16,300		
			TOTAL TAX ---	0.00**
***** 9.042-4-67 *****				
219 Jefferson Ave				ACCT 1-160- 9
9.042-4-67	210 1 Family Res		Basic Star 41854	BILL 3144
Ellis David R	Massena 1 405801	7,200	Massena Central Sch	30,000
Ellis Sue A	Lot 18 & Part 18, Blk 51	66,000		1,200.07
219 Jefferson Ave	Homecroft Tract			
Massena, NY 13662	FRNT 60.00 DPTH 120.00			
	EAST-0354063 NRTH-1803019			
	DEED BOOK 1106 PG-84			
	FULL MARKET VALUE	66,000		
			TOTAL TAX ---	654.58**
			DATE #1	09/30/15
			AMT DUE	654.58
***** 9.074-4-13 *****				
72 Highland Ave				ACCT 1-132- 4
9.074-4-13	210 1 Family Res		Basic Star 41854	BILL 3145
Ellis Keith W	Massena 1 405801	25,200	Massena Central Sch	30,000
Ellis Candie L	Lot 28 Blk H	120,000		2,181.95
72 Highland Ave	Westwood Tract			
Massena, NY 13662	Res 1 Fam W/15% Vet Ex			
	FRNT 136.00 DPTH 89.00			
	BANK8888830			
	EAST-0352380 NRTH-1794452			
	DEED BOOK 2007 PG-22146			
	FULL MARKET VALUE	120,000		
			TOTAL TAX ---	1,636.46**
			DATE #1	09/30/15
			AMT DUE	1,636.46
*****				

STATE OF NEW YORK  
 COUNTY - St Lawrence  
 SCHOOL - Massena 1  
 TOWN - Massena  
 VILLAGE - Massena  
 SWIS - 405801

2 0 1 5 S C H O O L T A X R O L L  
 T A X A B L E SECTION OF THE ROLL - 1  
 OWNERS NAME SEQUENCE  
 UNIFORM PERCENT OF VALUE IS 100.00

TAX MAP PARCEL NUMBER	PROPERTY LOCATION & CLASS	ASSESSMENT	EXEMPTION CODE-----	SCHOOL
CURRENT OWNERS NAME	SCHOOL DISTRICT	LAND	TAX DESCRIPTION	TAXABLE VALUE
CURRENT OWNERS ADDRESS	PARCEL SIZE/GRID COORD	TOTAL	SPECIAL DISTRICTS	TAX AMOUNT
***** 9.074-14-13 *****				
80 Prospect Ave	210 1 Family Res		Enhanced S 41834	ACCT 1- 50- 7 BILL 3146
9.074-14-13	Massena 1 405801	20,000	Massena Central Sch	143,000 2,600.15
Elman Gerald F	Lot #4 Blk 336	143,000		
Elman Gail	Prospect Hgts			
80 Prospect Ave	Residence One Family			
Massena, NY 13662	FRNT 100.00 DPTH 78.25			
	EAST-0354182 NRTH-1794403			
	DEED BOOK 2005 PG-5047			
	FULL MARKET VALUE	143,000		
			TOTAL TAX ---	1,495.15**
				DATE #1 09/30/15
				AMT DUE 1,495.15
***** 9.065-5-3 *****				
2 Windsor Rd	210 1 Family Res		Basic Star 41854	ACCT 1-471- 2 BILL 3147
9.065-5-3	Massena 1 405801	31,300	Massena Central Sch	110,000 30,000
Elman Robert G	Lot 11 Blk G	110,000		2,000.12
Elman Mary S	Westwood Tract			
2 Windsor Rd	Residence 1 Family			
Massena, NY 13662	FRNT 150.00 DPTH 137.00			
	EAST-0351425 NRTH-1796173			
	DEED BOOK 1999 PG-17322			
	FULL MARKET VALUE	110,000		
			TOTAL TAX ---	1,454.63**
				DATE #1 09/30/15
				AMT DUE 1,454.63
***** 9.058-2-25.1 *****				
2 Pine St	210 1 Family Res		Enhanced S 41834	ACCT 1- 83- 3 BILL 3148
9.058-2-25.1	Massena 1 405801	5,900	Massena Central Sch	70,000 65,300
Elmer Ruth	Residence One Family	70,000		1,272.80
2 Pine St	FRNT 70.00 DPTH 99.00			
Massena, NY 13662	EAST-0353128 NRTH-1799282			
	DEED BOOK 1999 PG-14489			
	FULL MARKET VALUE	70,000		
			TOTAL TAX ---	167.80**
				DATE #1 09/30/15
				AMT DUE 167.80
*****				

STATE OF NEW YORK  
 COUNTY - St Lawrence  
 SCHOOL - Massena 1  
 TOWN - Massena  
 VILLAGE - Massena  
 SWIS - 405801

2 0 1 5 S C H O O L T A X R O L L  
 T A X A B L E SECTION OF THE ROLL - 1  
 OWNERS NAME SEQUENCE  
 UNIFORM PERCENT OF VALUE IS 100.00

PAGE 1245  
 VALUATION DATE-JUL 01, 2014  
 TAXABLE STATUS DATE-MAR 01, 2015

TAX MAP PARCEL NUMBER	PROPERTY LOCATION & CLASS	ASSESSMENT	EXEMPTION CODE-----	SCHOOL
CURRENT OWNERS NAME	SCHOOL DISTRICT	LAND	TAX DESCRIPTION	TAXABLE VALUE
CURRENT OWNERS ADDRESS	PARCEL SIZE/GRID COORD	TOTAL	SPECIAL DISTRICTS	TAX AMOUNT
***** 9.057-1-6.1 *****				
9.057-1-6.1	6 Elgin Ave			ACCT 1-259- 8 BILL 3149
Emerson Donald	210 1 Family Res		Enhanced S 41834	65,300
Emerson Jeannie	Massena 1 405801	22,000	Massena Central Sch	1,709.19
6 Elgin Ave	Lot 3 Blk 704	94,000		
Massena, NY 13662	Newton Estates			
	Parcels Combined 7/2008			
	FRNT 80.00 DPTH 266.00			
	EAST-0349963 NRTH-1799350			
	DEED BOOK 899 PG-00557			
	FULL MARKET VALUE	94,000		
TOTAL TAX ---				604.19**
				DATE #1 09/30/15
				AMT DUE 604.19
***** 9.083-7-35 *****				
9.083-7-35	16 Amherst Rd			ACCT 1-166- 5 BILL 3150
Emmons Lawrence E Sr	210 1 Family Res		Enhanced S 41834	45,600
16 Amherst Rd	Massena 1 405801	7,200	Massena Central Sch	829.14
Massena, NY 13662	Lot 23	45,600		
	Buckeye Tract			
	FRNT 65.00 DPTH 140.00			
	EAST-0354652 NRTH-1792940			
	DEED BOOK 962 PG-00813			
	FULL MARKET VALUE	45,600		
TOTAL TAX ---				0.00**
***** 10.053-2-27 *****				
10.053-2-27	9 Randall Dr			ACCT 1-487- 2 BILL 3151
Engel Joseph	210 1 Family Res		Basic Star 41854	30,000
Engel Sherry	Massena 1 405801	11,600	Massena Central Sch	1,218.25
9 Randall Dr	Lot 15 Blk 436	67,000		
Massena, NY 13662	South Dev			
	Residence 1 Family			
	FRNT 71.00 DPTH 122.00			
	EAST-0361012 NRTH-1798497			
	DEED BOOK 1017 PG-00935			
	FULL MARKET VALUE	67,000		
TOTAL TAX ---				672.76**
				DATE #1 09/30/15
				AMT DUE 672.76
***** 9.066-2-5 *****				
9.066-2-5	35 N Allen St			ACCT 1-570- 6 BILL 3152
Englert Frederick J	210 1 Family Res		Basic Star 41854	30,000
35 N Allen St	Massena 1 405801	18,400	Massena Central Sch	2,181.95
Massena, NY 13662	Lot 10	120,000		
	Stearns Tr 1			
	Residence One Family			
	FRNT 70.00 DPTH 142.00			
	BANK8888869			
	EAST-0353512 NRTH-1797614			
	DEED BOOK 2010 PG-11758			
	FULL MARKET VALUE	120,000		
TOTAL TAX ---				1,636.46**

DATE #1 09/30/15  
AMT DUE 1,636.46

\*\*\*\*\*

STATE OF NEW YORK  
 COUNTY - St Lawrence  
 SCHOOL - Massena 1  
 TOWN - Massena  
 VILLAGE - Massena  
 SWIS - 405801

2 0 1 5 S C H O O L T A X R O L L  
 T A X A B L E SECTION OF THE ROLL - 1  
 OWNERS NAME SEQUENCE  
 UNIFORM PERCENT OF VALUE IS 100.00

PAGE 1246  
 VALUATION DATE-JUL 01, 2014  
 TAXABLE STATUS DATE-MAR 01, 2015

TAX MAP PARCEL NUMBER	PROPERTY LOCATION & CLASS	ASSESSMENT	EXEMPTION CODE-----	SCHOOL
CURRENT OWNERS NAME	SCHOOL DISTRICT	LAND	TAX DESCRIPTION	TAXABLE VALUE
CURRENT OWNERS ADDRESS	PARCEL SIZE/GRID COORD	TOTAL	SPECIAL DISTRICTS	TAX AMOUNT
***** 9.051-8-25 *****				
89 Ober St				ACCT 1-421- 9 BILL 3153
9.051-8-25	210 1 Family Res		Basic Star 41854	30,000
Englert Mark W	Massena 1 405801	6,700	Massena Central Sch	39,000 709.13
89 Ober St	Lot 1 Blk 32	39,000		
Massena, NY 13662	Pgr			
	Res-One Family			
	FRNT 96.00 DPTH 128.00			
	BANK8888869			
	EAST-0355978 NRTH-1801241			
	DEED BOOK 2008 PG-4139			
	FULL MARKET VALUE	39,000		
TOTAL TAX ---				163.64**
				DATE #1 09/30/15
				AMT DUE 163.64
***** 9.068-15-7 *****				
4 Howard St				ACCT 1-305- 2 BILL 3154
9.068-15-7	210 1 Family Res		Basic Star 41854	30,000
Engstrom Heather L	Massena 1 405801	7,200	Massena Central Sch	88,000 1,600.09
4 Howard St	Lot 5 Blk 7	88,000		
Massena, NY 13662	R.v.t.			
	Residence-One Family			
	FRNT 50.00 DPTH 185.00			
	BANK8888111			
	EAST-0357747 NRTH-1797100			
	DEED BOOK 2012 PG-12877			
	FULL MARKET VALUE	88,000		
TOTAL TAX ---				1,054.60**
				DATE #1 09/30/15
				AMT DUE 1,054.60
***** 9.051-2-15 *****				
81 Jefferson Ave				ACCT 1-167- 2 BILL 3155
9.051-2-15	210 1 Family Res		Enhanced S 41834	48,000
Eros Dorothy J	Massena 1 405801	5,500	Massena Central Sch	48,000 872.78
81 Jefferson Ave	Lot 46 Blk 31	48,000		
Massena, NY 13662	P.g.r.			
	Residence-One Family			
	FRNT 50.00 DPTH 125.00			
	EAST-0356870 NRTH-1801045			
	DEED BOOK 2014 PG-2072			
	FULL MARKET VALUE	48,000		
TOTAL TAX ---				0.00**
*****				

STATE OF NEW YORK  
 COUNTY - St Lawrence  
 SCHOOL - Massena 1  
 TOWN - Massena  
 VILLAGE - Massena  
 SWIS - 405801

2 0 1 5 S C H O O L T A X R O L L  
 T A X A B L E SECTION OF THE ROLL - 1  
 OWNERS NAME SEQUENCE  
 UNIFORM PERCENT OF VALUE IS 100.00

PAGE 1247  
 VALUATION DATE-JUL 01, 2014  
 TAXABLE STATUS DATE-MAR 01, 2015

TAX MAP PARCEL NUMBER	PROPERTY LOCATION & CLASS	ASSESSMENT	EXEMPTION CODE-----	SCHOOL
CURRENT OWNERS NAME	SCHOOL DISTRICT	LAND	TAX DESCRIPTION	TAXABLE VALUE
CURRENT OWNERS ADDRESS	PARCEL SIZE/GRID COORD	TOTAL	SPECIAL DISTRICTS	TAX AMOUNT
*****				
9.051-2-12	87 Jefferson Ave 210 1 Family Res		Basic Star 41854	9.051-2-12
Eros Kevin G	Massena 1 405801	6,200	Massena Central Sch	ACCT 1-550- 2
PO Box 133	Lot 40 Blk 31	32,000		BILL 3156
Massena, NY 13662	P.g.r. Residence-One Family FRNT 50.00 DPTH 125.00 EAST-0356745 NRTH-1801126 DEED BOOK 1072 PG-57 FULL MARKET VALUE	32,000		30,000 581.85
				TOTAL TAX ---
				DATE #1 09/30/15
				AMT DUE 36.36
*****				
9.058-1-2.23	Clary St 311 Res vac land		Massena Central Sch	9.058-1-2.23
Escoe Raphael	Massena 1 405801	20,000		BILL 3157
Escoe Dorcas	PART OF LOTS 5,9& 10	20,000		363.66
464 Benton Ave	CLARY TR BLK A			
Winslow, ME 3015	VACANT LOT CLARY ST FRNT 100.00 DPTH 231.00 EAST-0351819 NRTH-1799627 DEED BOOK 2003 PG-15001 FULL MARKET VALUE	20,000		
				TOTAL TAX ---
				DATE #1 09/30/15
				AMT DUE 363.66
*****				
9.051-8-17	70 Chase St 210 1 Family Res		Massena Central Sch	9.051-8-17
Eurto Adam J	Massena 1 405801	6,000		ACCT 1-491- 1
70 Chase St	Lot 17 Blk 32	60,000		BILL 3158
Massena, NY 13662	P.g.r. Residence-One Family FRNT 50.00 DPTH 120.00 BANK8888869 EAST-0355532 NRTH-1801108 DEED BOOK 2014 PG-13575 FULL MARKET VALUE	60,000		60,000 1,090.97
				TOTAL TAX ---
				DATE #1 09/30/15
				AMT DUE 1,090.97
*****				

STATE OF NEW YORK  
 COUNTY - St Lawrence  
 SCHOOL - Massena 1  
 TOWN - Massena  
 VILLAGE - Massena  
 SWIS - 405801

2 0 1 5 S C H O O L T A X R O L L  
 T A X A B L E SECTION OF THE ROLL - 1  
 OWNERS NAME SEQUENCE  
 UNIFORM PERCENT OF VALUE IS 100.00

PAGE 1248  
 VALUATION DATE-JUL 01, 2014  
 TAXABLE STATUS DATE-MAR 01, 2015

TAX MAP PARCEL NUMBER	PROPERTY LOCATION & CLASS	ASSESSMENT	EXEMPTION CODE-----	SCHOOL
CURRENT OWNERS NAME	SCHOOL DISTRICT	LAND	TAX DESCRIPTION	TAXABLE VALUE
CURRENT OWNERS ADDRESS	PARCEL SIZE/GRID COORD	TOTAL	SPECIAL DISTRICTS	TAX AMOUNT
***** 9.050-8-10 *****				
9.050-8-10	39 Orchard Rd			ACCT 1-451- 3
Eurto Donald C	210 1 Family Res		Basic Star 41854	BILL 3159
39 Orchard Rd	Massena 1 405801	11,100	Massena Central Sch	30,000
Massena, NY 13662	Lot 11 Blk 731A	59,000		1,072.79
	Orchard Heights			
	Res 1 Fam W/ 15% Vet Ex			
	FRNT 52.00 DPTH 150.00			
	EAST-0352541 NRTH-1800576			
	DEED BOOK 1103 PG-515			
	FULL MARKET VALUE	59,000		
			TOTAL TAX ---	527.30**
				DATE #1 09/30/15
				AMT DUE 527.30
***** 9.042-2-15 *****				
9.042-2-15	161 McKinley Ave			ACCT 1-466- 7
Eurto Susan J	210 1 Family Res		Massena Central Sch	BILL 3160
39 Orchard Rd	Massena 1 405801	6,700		727.32
Massena, NY 13662	Lot 22 Blk 49	40,000		
	Homecroft Tract			
	FRNT 50.00 DPTH 120.00			
	BANK8888869			
	EAST-0353321 NRTH-1802944			
	DEED BOOK 2013 PG-2467			
	FULL MARKET VALUE	40,000		
			TOTAL TAX ---	727.32**
				DATE #1 09/30/15
				AMT DUE 727.32
***** 10.053-1-19 *****				
10.053-1-19	32 Randall Dr			ACCT 1- 79- 4
Euto Garth J	210 1 Family Res		Enhanced S 41834	BILL 3161
Euto Sylvia A	Massena 1 405801	10,000	Massena Central Sch	65,300
32 Randall Dr	Lot 10 Blk 438	68,000		1,236.44
Massena, NY 13662	Southern Dev			
	Residence-One Family			
	FRNT 50.20 DPTH 125.00			
	EAST-0360946 NRTH-1799065			
	DEED BOOK 1029 PG-00381			
	FULL MARKET VALUE	68,000		
			TOTAL TAX ---	131.44**
				DATE #1 09/30/15
				AMT DUE 131.44
*****				



STATE OF NEW YORK  
 COUNTY - St Lawrence  
 SCHOOL - Massena 1  
 TOWN - Massena  
 VILLAGE - Massena  
 SWIS - 405801

2 0 1 5 S C H O O L T A X R O L L  
 T A X A B L E SECTION OF THE ROLL - 1  
 OWNERS NAME SEQUENCE  
 UNIFORM PERCENT OF VALUE IS 100.00

PAGE 1249  
 VALUATION DATE-JUL 01, 2014  
 TAXABLE STATUS DATE-MAR 01, 2015

TAX MAP PARCEL NUMBER	PROPERTY LOCATION & CLASS	ASSESSMENT	EXEMPTION CODE-----	SCHOOL
CURRENT OWNERS NAME	SCHOOL DISTRICT	LAND	TAX DESCRIPTION	TAXABLE VALUE
CURRENT OWNERS ADDRESS	PARCEL SIZE/GRID COORD	TOTAL	SPECIAL DISTRICTS	TAX AMOUNT
*****				
9.074-4-17	49 Churchill Ave			9.074-4-17
Euto Stanley F (LU)	210 1 Family Res		Basic Star 41854	ACCT 1-393- 4
Euto Eileen P (LU)	Massena 1 405801	24,700	Massena Central Sch	BILL 3162
49 Churchill Ave	Lot 24 & 7' Lot 25 Blk H	90,000		30,000
Massena, NY 13662	Westwood Tract			1,636.46
	Residence-One Family			
	FRNT 85.00 DPTH 136.00			
	BANK8888869			
	EAST-0352210 NRTH-1794722			
	DEED BOOK 2003 PG-10035			
	FULL MARKET VALUE	90,000		
			TOTAL TAX ---	1,090.97**
				DATE #1 09/30/15
				AMT DUE 1,090.97
*****				
9.043-2-21	55 Roosevelt St			9.043-2-21
Evans Max W (LU)	210 1 Family Res		Enhanced S 41834	ACCT 1-168- 4
Evans Patricia C (LU)	Massena 1 405801	6,900	Massena Central Sch	BILL 3163
55 Roosevelt St	Lot 3 Blk 43	54,000		54,000
Massena, NY 13662	Homecroft Tract			981.88
	FRNT 50.00 DPTH 125.00			
	EAST-0354735 NRTH-1802205			
	DEED BOOK 2001 PG-20174			
	FULL MARKET VALUE	54,000		
			TOTAL TAX ---	0.00**
*****				
9.058-4-21	51 George St			9.058-4-21
Evans Rose D	210 1 Family Res		Massena Central Sch	ACCT 1-579- 3
2834 Hamner Ave 421	Massena 1 405801	8,700		BILL 3164
Norco, CA 92860-1929	Residence 1 Family	53,600		974.60
	FRNT 78.00 DPTH 213.00			
	EAST-0353732 NRTH-1798756			
	DEED BOOK 995 PG-00399			
	FULL MARKET VALUE	53,600		
			TOTAL TAX ---	974.60**
				DATE #1 09/30/15
				AMT DUE 974.60
*****				
9.067-13-27	186 E Orvis St			9.067-13-27
Evans Rose D	220 2 Family Res		Massena Central Sch	ACCT 1-334- 5
2834 Hamner Ave 421	Massena 1 405801	19,800		BILL 3165
Norco, CA 92860-1929	Two Family Residence	35,000		636.40
	FRNT 57.00 DPTH			
	ACRES 1.30			
	EAST-0357141 NRTH-1797431			
	DEED BOOK 1104 PG-620			
	FULL MARKET VALUE	35,000		
			TOTAL TAX ---	636.40**
				DATE #1 09/30/15
				AMT DUE 636.40
*****				



STATE OF NEW YORK  
 COUNTY - St Lawrence  
 SCHOOL - Massena 1  
 TOWN - Massena  
 VILLAGE - Massena  
 SWIS - 405801

2 0 1 5 S C H O O L T A X R O L L  
 T A X A B L E SECTION OF THE ROLL - 1  
 OWNERS NAME SEQUENCE  
 UNIFORM PERCENT OF VALUE IS 100.00

PAGE 1250  
 VALUATION DATE-JUL 01, 2014  
 TAXABLE STATUS DATE-MAR 01, 2015

TAX MAP PARCEL NUMBER	PROPERTY LOCATION & CLASS	ASSESSMENT	EXEMPTION CODE-----	SCHOOL
CURRENT OWNERS NAME	SCHOOL DISTRICT	LAND	TAX DESCRIPTION	TAXABLE VALUE
CURRENT OWNERS ADDRESS	PARCEL SIZE/GRID COORD	TOTAL	SPECIAL DISTRICTS	TAX AMOUNT
***** 9.066-12-3 *****				
26,26 1/2	28 Clark St			ACCT 1-186- 8
9.066-12-3	230 3 Family Res		Massena Central Sch	83,000
Everts John Jr.	Massena 1 405801	15,600		BILL 3166
Everts Brenda	Lot 14	83,000		1,509.18
2 Maurice Ln #D	Andrews Tract			
Clifton Park, NY 12065-6025	Triple Res 3 Family			
	FRNT 57.00 DPTH 116.00			
	EAST-0354203 NRTH-1796787			
	DEED BOOK 2012 PG-15113			
	FULL MARKET VALUE	83,000		
TOTAL TAX ---				1,509.18**
				DATE #1 09/30/15
				AMT DUE 1,509.18
*****				

STATE OF NEW YORK  
 COUNTY - St Lawrence  
 SCHOOL - Massena 1  
 TOWN - Massena  
 VILLAGE - Massena  
 SWIS - 405801

2 0 1 5 S C H O O L T A X R O L L  
 T A X A B L E SECTION OF THE ROLL - 1  
 N A M E S E C T I O N - E  
 UNIFORM PERCENT OF VALUE IS 100.00

PAGE 1251  
 VALUATION DATE-JUL 01, 2014  
 TAXABLE STATUS DATE-MAR 01, 2015  
 RPS155/V04/L015  
 CURRENT DATE 8/21/2015

\*\*\* S P E C I A L D I S T R I C T S U M M A R Y \*\*\*

CODE	DISTRICT NAME	TOTAL PARCELS	EXTENSION TYPE	EXTENSION VALUE	AD VALOREM VALUE	EXEMPT AMOUNT	TAXABLE VALUE	TOTAL TAX
------	---------------	---------------	----------------	-----------------	------------------	---------------	---------------	-----------

NO SPECIAL DISTRICTS AT THIS LEVEL

\*\*\* S C H O O L D I S T R I C T S U M M A R Y \*\*\*

CODE	DISTRICT NAME	TOTAL PARCELS	ASSESSED LAND	ASSESSED TOTAL	EXEMPT AMOUNT	TOTAL TAXABLE	TOTAL TAX
					----- STAR AMOUNT	----- STAR TAXABLE	
	Massena 1	50	622,800	3344,300	16,500	3,327,800	
405801					1238,900	2,088,900	37,982.12
	S U B - T O T A L	50	622,800	3344,300	16,500	3,327,800	
	S U B - T O T A L (CONT)				1238,900	2,088,900	37,982.12
	T O T A L	50	622,800	3344,300	16,500	3,327,800	
	T O T A L (CONT)				1238,900	2,088,900	37,982.12

\*\*\* S Y S T E M C O D E S S U M M A R Y \*\*\*

NO SYSTEM EXEMPTIONS AT THIS LEVEL

\*\*\* E X E M P T I O N S U M M A R Y \*\*\*

CODE	DESCRIPTION	TOTAL PARCELS	SCHOOL
41800	Aged - All	1	16,500
41834	Enhanced S	12	622,600
41854	Basic Star	21	616,300
	T O T A L	34	1255,400

STATE OF NEW YORK  
 COUNTY - St Lawrence  
 SCHOOL - Massena 1  
 TOWN - Massena  
 VILLAGE - Massena  
 SWIS - 405801

2 0 1 5 S C H O O L T A X R O L L  
 T A X A B L E SECTION OF THE ROLL - 1  
 N A M E S E C T I O N - E  
 UNIFORM PERCENT OF VALUE IS 100.00

PAGE 1252  
 VALUATION DATE-JUL 01, 2014  
 TAXABLE STATUS DATE-MAR 01, 2015  
 RPS155/V04/L015  
 CURRENT DATE 8/21/2015

\*\*\* G R A N D T O T A L S \*\*\*

ROLL SEC	DESCRIPTION	TOTAL PARCELS	ASSESSED LAND	ASSESSED TOTAL	EXEMPT AMOUNT ----- STAR AMOUNT	TOTAL TAXABLE ----- STAR TAXABLE	TAX RATE	TOTAL TAX
	Massena Central Sc		622,800	3344,300	16,500	3,327,800		
	SPEC DIST TAXES				1238,900	2,088,900		37,982.12
1	TAXABLE	50						37,982.12

STATE OF NEW YORK  
 COUNTY - St Lawrence  
 SCHOOL - Massena 1  
 TOWN - Massena  
 VILLAGE - Massena  
 SWIS - 405801

2 0 1 5 S C H O O L T A X R O L L  
 T A X A B L E SECTION OF THE ROLL - 1  
 OWNERS NAME SEQUENCE  
 UNIFORM PERCENT OF VALUE IS 100.00

PAGE 1253  
 VALUATION DATE-JUL 01, 2014  
 TAXABLE STATUS DATE-MAR 01, 2015

TAX MAP PARCEL NUMBER	PROPERTY LOCATION & CLASS	ASSESSMENT	EXEMPTION CODE-----	SCHOOL
CURRENT OWNERS NAME	SCHOOL DISTRICT	LAND	TAX DESCRIPTION	TAXABLE VALUE
CURRENT OWNERS ADDRESS	PARCEL SIZE/GRID COORD	TOTAL	SPECIAL DISTRICTS	TAX AMOUNT
***** 9.059-5-7 *****				
9.059-5-7	52 Park Ave			ACCT 1-287- 9
Facteau Marian	210 1 Family Res		Enhanced S 41834	BILL 3167
52 Park Ave	Massena 1 405801	14,000	Massena Central Sch	63,000
Massena, NY 13662	Lot # 3 Blk 19	63,000		1,145.52
	P.g.r.			
	Residence One Family			
	FRNT 54.00 DPTH 120.00			
	EAST-0356120 NRTH-1799713			
	DEED BOOK 2000 PG-5175			
	FULL MARKET VALUE	63,000		
			TOTAL TAX ---	40.52**
				DATE #1 09/30/15
				AMT DUE 40.52
***** 10.061-1-18 *****				
10.061-1-18	14 Merritt Ave			ACCT 1-169- 3
Fairbanks George	210 1 Family Res		Enhanced S 41834	BILL 3168
Fairbanks Sally	Massena 1 405801	7,300	Massena Central Sch	65,300
14 Merritt Ave	Lot 8 Blk 109	69,000		1,254.62
Massena, NY 13662	Tyo Tract			
	One Family Residence			
	FRNT 90.00 DPTH 94.00			
	EAST-0360530 NRTH-1797317			
	DEED BOOK 644 PG-00137			
	FULL MARKET VALUE	69,000		
			TOTAL TAX ---	149.62**
				DATE #1 09/30/15
				AMT DUE 149.62
***** 9.066-4-33 *****				
9.066-4-33	17 Ransom Ave			ACCT 1-392- 1
Fanning Patricia P	210 1 Family Res		Enhanced S 41834	BILL 3169
17 Ransom Ave	Massena 1 405801	21,600	Massena Central Sch	65,300
Massena, NY 13662	Lot 2 Blk 8	83,000		1,509.18
	Nightengale Tract			
	Residence - 1 Family			
	FRNT 60.00 DPTH 153.00			
	BANK8888830			
	EAST-0353499 NRTH-1796476			
	DEED BOOK 2002 PG-19380			
	FULL MARKET VALUE	83,000		
			TOTAL TAX ---	404.18**
				DATE #1 09/30/15
				AMT DUE 404.18
*****				

STATE OF NEW YORK  
 COUNTY - St Lawrence  
 SCHOOL - Massena 1  
 TOWN - Massena  
 VILLAGE - Massena  
 SWIS - 405801

2 0 1 5 S C H O O L T A X R O L L  
 T A X A B L E SECTION OF THE ROLL - 1  
 OWNERS NAME SEQUENCE  
 UNIFORM PERCENT OF VALUE IS 100.00

TAX MAP PARCEL NUMBER	PROPERTY LOCATION & CLASS	ASSESSMENT	EXEMPTION CODE-----	SCHOOL
CURRENT OWNERS NAME	SCHOOL DISTRICT	LAND	TAX DESCRIPTION	TAXABLE VALUE
CURRENT OWNERS ADDRESS	PARCEL SIZE/GRID COORD	TOTAL	SPECIAL DISTRICTS	TAX AMOUNT
*****				
9.067-2-20	73 Main St 481 Att row bldg		Massena Central Sch	55,000
Farbotnik John	Massena 1 405801	28,100		
73 Main St	Small Retail & Apts	55,000		
Massena, NY 13662	FRNT 22.88 DPTH 117.00 EAST-0355133 NRTH-1797509 DEED BOOK 2009 PG-20035 FULL MARKET VALUE	55,000		
TOTAL TAX ---				1,000.06**
				DATE #1 09/30/15
				AMT DUE 1,000.06
*****				
9.075-10-30	52 Douglas Rd 210 1 Family Res		Massena Central Sch	51,000
Farmer JoAnn K	Massena 1 405801	6,600		
52 Douglas Rd	Lot 124	51,000		
Massena, NY 13662	Mapleview Residence - One Family FRNT 50.00 DPTH 145.00 EAST-0357343 NRTH-1795599 DEED BOOK 2015 PG-7568 FULL MARKET VALUE	51,000		
TOTAL TAX ---				927.33**
				DATE #1 09/30/15
				AMT DUE 927.33
*****				
9.083-7-27	82 W Hatfield Street 210 1 Family Res		Basic Star 41854 Massena Central Sch	55,000
Farmer Steven	Massena 1 405801	8,100		
82 W Hatfield Street	FRNT 86.00 DPTH 147.00	55,000		
Massena, NY 13662	EAST-0354951 NRTH-1792549 DEED BOOK 1086 PG-296 FULL MARKET VALUE	55,000		
TOTAL TAX ---				454.57**
				DATE #1 09/30/15
				AMT DUE 454.57
*****				
9.066-3-1	153 Andrews St 210 1 Family Res		Basic Star 41854 Massena Central Sch	125,000
Farnsworth Cheri L	Massena 1 405801	19,400		
153 Andrews St	One Family Residence	125,000		
Massena, NY 13662	FRNT 89.00 DPTH 130.00 BANK8888111 EAST-0353141 NRTH-1796962 DEED BOOK 2006 PG-11061 FULL MARKET VALUE	125,000		
TOTAL TAX ---				1,727.37**
				DATE #1 09/30/15
				AMT DUE 1,727.37
*****				

STATE OF NEW YORK  
 COUNTY - St Lawrence  
 SCHOOL - Massena 1  
 TOWN - Massena  
 VILLAGE - Massena  
 SWIS - 405801

2 0 1 5 S C H O O L T A X R O L L  
 T A X A B L E SECTION OF THE ROLL - 1  
 OWNERS NAME SEQUENCE  
 UNIFORM PERCENT OF VALUE IS 100.00

PAGE 1255  
 VALUATION DATE-JUL 01, 2014  
 TAXABLE STATUS DATE-MAR 01, 2015

TAX MAP PARCEL NUMBER	PROPERTY LOCATION & CLASS	ASSESSMENT	EXEMPTION CODE-----	SCHOOL
CURRENT OWNERS NAME	SCHOOL DISTRICT	LAND	TAX DESCRIPTION	TAXABLE VALUE
CURRENT OWNERS ADDRESS	PARCEL SIZE/GRID COORD	TOTAL	SPECIAL DISTRICTS	TAX AMOUNT
***** 9.068-9-11 *****				
36 Malby Ave				ACCT 1-215- 7
9.068-9-11	210 1 Family Res		Enhanced S 41834	BILL 3174
Farnsworth Danny K	Massena 1 405801	6,300	Massena Central Sch	51,000
36 Malby Ave	Lot 2 Blk 110	51,000		927.33
Massena, NY 13662	Tyo Tract			
	Residence-One Family			
	FRNT 55.00 DPTH 120.00			
	EAST-0359854 NRTH-1796955			
	DEED BOOK 2005 PG-6248			
	FULL MARKET VALUE	51,000		
			TOTAL TAX ---	0.00**
***** 9.075-3-23 *****				
76 Grove St				ACCT 1-335- 6
9.075-3-23	210 1 Family Res		Basic Star 41854	BILL 3175
Farnsworth Judy A	Massena 1 405801	7,000	Massena Central Sch	30,000
76 Grove St	Lot # 18	90,600		1,647.37
Massena, NY 13662	Mapleview Tract			
	One Family Residence			
	FRNT 50.00 DPTH 163.00			
	EAST-0356555 NRTH-1794912			
	DEED BOOK 2002 PG-6300			
	FULL MARKET VALUE	90,600		
			TOTAL TAX ---	1,101.88**
			DATE #1	09/30/15
			AMT DUE	1,101.88
***** 9.068-8-31 *****				
38 Alden St				ACCT 1- 47- 5
9.068-8-31	210 1 Family Res		Enhanced S 41834	BILL 3176
Farnsworth Susan	Massena 1 405801	10,100	Massena Central Sch	63,000
38 Alden St	Lot 7 Blk 109	63,000		1,145.52
Massena, NY 13662	Tyo Tract			
	Res-1 Family W/vet Ex			
	FRNT 125.00 DPTH 135.00			
	EAST-0360340 NRTH-1797140			
	DEED BOOK 2005 PG-18348			
	FULL MARKET VALUE	63,000		
			TOTAL TAX ---	40.52**
			DATE #1	09/30/15
			AMT DUE	40.52
*****				



STATE OF NEW YORK  
 COUNTY - St Lawrence  
 SCHOOL - Massena 1  
 TOWN - Massena  
 VILLAGE - Massena  
 SWIS - 405801

2 0 1 5 S C H O O L T A X R O L L  
 T A X A B L E SECTION OF THE ROLL - 1  
 OWNERS NAME SEQUENCE  
 UNIFORM PERCENT OF VALUE IS 100.00

PAGE 1256  
 VALUATION DATE-JUL 01, 2014  
 TAXABLE STATUS DATE-MAR 01, 2015

TAX MAP PARCEL NUMBER	PROPERTY LOCATION & CLASS	ASSESSMENT	EXEMPTION CODE-----	SCHOOL
CURRENT OWNERS NAME	SCHOOL DISTRICT	LAND	TAX DESCRIPTION	TAXABLE VALUE
CURRENT OWNERS ADDRESS	PARCEL SIZE/GRID COORD	TOTAL	SPECIAL DISTRICTS	TAX AMOUNT
***** 9.051-9-7 *****				
32 Ames St	210 1 Family Res		Enhanced S 41834	ACCT 1- 62- 2 BILL 3177
9.051-9-7	Massena 1 405801	6,000	Massena Central Sch	48,000 872.78
Farnsworth Virginia B	Lot 9	48,000		
32 Ames St	Bondstow Tract			
Massena, NY 13662	Residence -One Family			
	FRNT 50.00 DPTH 120.00			
	EAST-0354820 NRTH-1801004			
	DEED BOOK 2012 PG-10364			
	FULL MARKET VALUE	48,000		
			TOTAL TAX ---	0.00**
***** 9.068-16-11 *****				
10 Brighton St	210 1 Family Res		Basic Star 41854	ACCT 1-198- 6 BILL 3178
9.068-16-11	Massena 1 405801	6,400	Massena Central Sch	60,000 1,090.97
Farrell Matthew	Lot 23	60,000		
Farrell Holly	Gonyo Tract			
10 Brighton St	Residence-One Family			
Massena, NY 13662	FRNT 50.00 DPTH 135.00			
	EAST-0357516 NRTH-1796809			
	DEED BOOK 1057 PG-205			
	FULL MARKET VALUE	60,000		
			TOTAL TAX ---	545.48**
			DATE #1	09/30/15
			AMT DUE	545.48
***** 9.042-12-10 *****				
20 Washington St	210 1 Family Res		Basic Star 41854	ACCT 1-156- 4 BILL 3179
9.042-12-10	Massena 1 405801	6,700	Massena Central Sch	48,000 872.78
Faubert Mera L	Lot 19 Blk 44	48,000		
20 Washington St	Homecroft Tract			
Massena, NY 13662	FRNT 50.00 DPTH 120.00			
	EAST-0354287 NRTH-1802060			
	DEED BOOK 2007 PG-179			
	FULL MARKET VALUE	48,000		
			TOTAL TAX ---	327.29**
			DATE #1	09/30/15
			AMT DUE	327.29
***** 9.042-5-1 *****				
15 Madison Ave	210 1 Family Res		Massena Central Sch	ACCT 1-171- 2 BILL 3180
9.042-5-1	Massena 1 405801	8,000		63,000 1,145.52
Faucher Lorraine (LU)	Lot 9 Blk 47	63,000		
Faucher James	Homecroft Tract			
15 Madison Ave	FRNT 72.00 DPTH 119.00			
Massena, NY 13662	EAST-0353739 NRTH-1802535			
	DEED BOOK 2005 PG-13885			
	FULL MARKET VALUE	63,000		
			TOTAL TAX ---	1,145.52**
			DATE #1	09/30/15
			AMT DUE	1,145.52

\*\*\*\*\*

STATE OF NEW YORK  
 COUNTY - St Lawrence  
 SCHOOL - Massena 1  
 TOWN - Massena  
 VILLAGE - Massena  
 SWIS - 405801

2 0 1 5 S C H O O L T A X R O L L  
 T A X A B L E SECTION OF THE ROLL - 1  
 OWNERS NAME SEQUENCE  
 UNIFORM PERCENT OF VALUE IS 100.00

PAGE 1257  
 VALUATION DATE-JUL 01, 2014  
 TAXABLE STATUS DATE-MAR 01, 2015

TAX MAP PARCEL NUMBER	PROPERTY LOCATION & CLASS	ASSESSMENT	EXEMPTION CODE-----	SCHOOL
CURRENT OWNERS NAME	SCHOOL DISTRICT	LAND	TAX DESCRIPTION	TAXABLE VALUE
CURRENT OWNERS ADDRESS	PARCEL SIZE/GRID COORD	TOTAL	SPECIAL DISTRICTS	TAX AMOUNT
*****				
9.042-4-52	4 Madison Ave			9.042-4-52
Faucher Nancy	210 1 Family Res		Basic Star 41854	ACCT 1-171- 8
4 Madison Ave	Massena 1 405801	6,700	Massena Central Sch	BILL 3181
Massena, NY 13662	Lot 3 Blk 52	64,000		30,000
	Homecroft Tr			1,163.70
	FRNT 50.00 DPTH 120.00			
	EAST-0354151 NRTH-1802262			
	DEED BOOK 2002 PG-11511			
	FULL MARKET VALUE	64,000		
			TOTAL TAX ---	618.21**
			DATE #1	09/30/15
			AMT DUE	618.21
*****				
9.051-4-10	31 Sycamore St			9.051-4-10
Faucher Nancy	210 1 Family Res		Enhanced S 41834	ACCT 1-171- 7
31 Sycamore St	Massena 1 405801	6,100	Massena Central Sch	BILL 3182
Massena, NY 13662	Lot 6 Blk 24	85,000		65,300
	P.g.r.			1,545.54
	Res & Garage 1 Family			
	FRNT 59.00 DPTH 158.00			
	BANK8888830			
	EAST-0356082 NRTH-1800379			
	DEED BOOK 957 PG-00928			
	FULL MARKET VALUE	85,000		
			TOTAL TAX ---	440.54**
			DATE #1	09/30/15
			AMT DUE	440.54
*****				
9.074-4-23	37 Churchill Ave			9.074-4-23
Faucher Richard L (LU)	210 1 Family Res		Enhanced S 41834	ACCT 1-294- 9
Faucher Catherine P (LU)	Massena 1 405801	22,400	Massena Central Sch	BILL 3183
37 Churchill Ave	Lot 18 Blk 4	103,000		65,300
Massena, NY 13662	Westwood Tract			1,872.84
	Res-One Family			
	FRNT 78.00 DPTH 136.00			
	EAST-0351956 NRTH-1795111			
	DEED BOOK 2012 PG-18103			
	FULL MARKET VALUE	103,000		
			TOTAL TAX ---	767.84**
			DATE #1	09/30/15
			AMT DUE	767.84
*****				

STATE OF NEW YORK  
 COUNTY - St Lawrence  
 SCHOOL - Massena 1  
 TOWN - Massena  
 VILLAGE - Massena  
 SWIS - 405801

2 0 1 5 S C H O O L T A X R O L L  
 T A X A B L E SECTION OF THE ROLL - 1  
 OWNERS NAME SEQUENCE  
 UNIFORM PERCENT OF VALUE IS 100.00

PAGE 1258  
 VALUATION DATE-JUL 01, 2014  
 TAXABLE STATUS DATE-MAR 01, 2015

TAX MAP PARCEL NUMBER	PROPERTY LOCATION & CLASS	ASSESSMENT	EXEMPTION CODE-----	SCHOOL
CURRENT OWNERS NAME	SCHOOL DISTRICT	LAND	TAX DESCRIPTION	TAXABLE VALUE
CURRENT OWNERS ADDRESS	PARCEL SIZE/GRID COORD	TOTAL	SPECIAL DISTRICTS	TAX AMOUNT
***** 9.043-3-14 *****				
198 Jefferson Ave	210 1 Family Res		Enhanced S 41834	ACCT 1-271- 5 BILL 3184
9.043-3-14	Massena 1 405801	6,700	Massena Central Sch	62,000 1,127.34
Faucher Ronald R	Lot 50 Blk 49	62,000		
198 Jefferson Ave	Homecroft Tract			
Massena, NY 13662	FRNT 50.00 DPTH 120.00			
	EAST-0354554 NRTH-1802883			
	DEED BOOK 2008 PG-17478			
	FULL MARKET VALUE	62,000		
			TOTAL TAX ---	22.34**
			DATE #1	09/30/15
			AMT DUE	22.34
***** 9.066-12-1 *****				
22 Clark St	210 1 Family Res		Basic Star 41854	ACCT 1-547- 5 BILL 3185
9.066-12-1	Massena 1 405801	15,700	Massena Central Sch	30,000 1,290.98
Faucher Sean M	Lot 10	71,000		
22 Clark St	Andrews Tract			
Massena, NY 13662	Residence One Family			
	FRNT 60.00 DPTH 116.00			
	EAST-0354137 NRTH-1796886			
	DEED BOOK 2009 PG-7918			
	FULL MARKET VALUE	71,000		
			TOTAL TAX ---	745.49**
			DATE #1	09/30/15
			AMT DUE	745.49
***** 9.059-4-35.1 *****				
34 Park Ave	210 1 Family Res		Basic Star 41854	ACCT 1-584- 7 BILL 3186
9.059-4-35.1	Massena 1 405801	7,500	Massena Central Sch	30,000 1,218.25
Favreau Billy J	Lot 8 Blk 18	67,000		
Favreau Michelle	P.g.r.			
34 Park Ave	Residence 1 Family			
Massena, NY 13662	FRNT 62.00 DPTH 169.00			
	BANK8888111			
PRIOR OWNER ON 3/01/2015	EAST-0355807 NRTH-1799386			
Favreau Billy	DEED BOOK 2002 PG-13936			
	FULL MARKET VALUE	67,000		
			TOTAL TAX ---	672.76**
			DATE #1	09/30/15
			AMT DUE	672.76
*****				

STATE OF NEW YORK  
 COUNTY - St Lawrence  
 SCHOOL - Massena 1  
 TOWN - Massena  
 VILLAGE - Massena  
 SWIS - 405801

2 0 1 5 S C H O O L T A X R O L L  
 T A X A B L E SECTION OF THE ROLL - 1  
 OWNERS NAME SEQUENCE  
 UNIFORM PERCENT OF VALUE IS 100.00

PAGE 1259  
 VALUATION DATE-JUL 01, 2014  
 TAXABLE STATUS DATE-MAR 01, 2015

TAX MAP PARCEL NUMBER	PROPERTY LOCATION & CLASS	ASSESSMENT	EXEMPTION CODE-----	SCHOOL
CURRENT OWNERS NAME	SCHOOL DISTRICT	LAND	TAX DESCRIPTION	TAXABLE VALUE
CURRENT OWNERS ADDRESS	PARCEL SIZE/GRID COORD	TOTAL	SPECIAL DISTRICTS	TAX AMOUNT
***** 9.068-4-9 *****				
9.068-4-9	12 Burney Ave			ACCT 1-470- 2
Favreau John S	210 1 Family Res		Massena Central Sch	BILL 3187
12 Burney Ave	Massena 1 405801	5,400		
Massena, NY 13662	Lot 12 Blk 4	40,000		
	Stearns Tract			
	Residence-One Family			
	FRNT 50.00 DPTH 140.00			
	EAST-0358693 NRTH-1797478			
	FULL MARKET VALUE	40,000		
			TOTAL TAX ---	727.32**
			DATE #1	09/30/15
			AMT DUE	727.32
***** 9.068-13-5 *****				
9.068-13-5	26 Talcott St			ACCT 1- 72- 6
Favreau Terry E	210 1 Family Res		Basic Star 41854	BILL 3188
26 Talcott St	Massena 1 405801	6,500	Massena Central Sch	30,000
Massena, NY 13662	Lot 12 Blk 12	63,000		1,145.52
	R.v.t.			
	Res-One Family			
	FRNT 50.00 DPTH 140.00			
	EAST-0358309 NRTH-1796769			
	DEED BOOK 2001 PG-3206			
	FULL MARKET VALUE	63,000		
			TOTAL TAX ---	600.03**
			DATE #1	09/30/15
			AMT DUE	600.03
***** 9.066-3-7 *****				
9.066-3-7	117 Andrews St			ACCT 1-173- 3
Fay Robert	210 1 Family Res		Enhanced S 41834	BILL 3189
Fay Joy	Massena 1 405801	18,000	Massena Central Sch	65,300
PO Box 483	Residence 1 Family	75,000		1,363.72
Massena, NY 13662	FRNT 93.00 DPTH 110.00			
	EAST-0353595 NRTH-1797173			
	DEED BOOK 812 PG-00515			
	FULL MARKET VALUE	75,000		
			TOTAL TAX ---	258.72**
			DATE #1	09/30/15
			AMT DUE	258.72
***** 9.066-2-2 *****				
9.066-2-2	17 N Allen St			ACCT 1-173- 4
Fay Robert T	210 1 Family Res		Massena Central Sch	BILL 3190
Robert Fay	Massena 1 405801	18,400		1,054.61
117 Andrews St	Lot 16 & 14Ft Lot 14	58,000		
Massena, NY 13662	Stearns Tract			
	Res 1 Family (By Will)			
	FRNT 70.00 DPTH 142.00			
	EAST-0353412 NRTH-1797786			
	DEED BOOK 328 PG-00291			
	FULL MARKET VALUE	58,000		
			TOTAL TAX ---	1,054.61**
			DATE #1	09/30/15

AMT DUE 1,054.61

\*\*\*\*\*

STATE OF NEW YORK  
 COUNTY - St Lawrence  
 SCHOOL - Massena 1  
 TOWN - Massena  
 VILLAGE - Massena  
 SWIS - 405801

2 0 1 5 S C H O O L T A X R O L L  
 T A X A B L E SECTION OF THE ROLL - 1  
 OWNERS NAME SEQUENCE  
 UNIFORM PERCENT OF VALUE IS 100.00

TAX MAP PARCEL NUMBER	PROPERTY LOCATION & CLASS	ASSESSMENT	EXEMPTION CODE-----	SCHOOL
CURRENT OWNERS NAME	SCHOOL DISTRICT	LAND	TAX DESCRIPTION	TAXABLE VALUE
CURRENT OWNERS ADDRESS	PARCEL SIZE/GRID COORD	TOTAL	SPECIAL DISTRICTS	TAX AMOUNT
***** 9.083-7-23 *****				
9.083-7-23	70 W Hatfield Street			ACCT 1-142- 1 BILL 3191
Fayad Hassan A	210 1 Family Res		Basic Star 41854	30,000
70 W Hatfield Street	Massena 1 405801	22,700	Massena Central Sch	52,000 945.51
Massena, NY 13662	Lot 13 Blk 21	52,000		
	FRNT 65.00 DPTH 230.00			
	EAST-0355183 NRTH-1792644			
	DEED BOOK 2011 PG-19751			
	FULL MARKET VALUE	52,000		
			TOTAL TAX ---	400.02**
			DATE #1	09/30/15
			AMT DUE	400.02
***** 9.083-7-24 *****				
9.083-7-24	W Hatfield Street			ACCT 1-142- 2 BILL 3192
Fayad Hassan A	312 Vac w/imprv		Massena Central Sch	12,500 227.29
70 W Hatfield Street	Massena 1 405801	6,000		
Massena, NY 13662	Lot 12 Blk 21	12,500		
	Nightengale Tract			
	FRNT 72.00 DPTH 209.00			
	EAST-0355120 NRTH-1792624			
	DEED BOOK 2011 PG-19751			
	FULL MARKET VALUE	12,500		
			TOTAL TAX ---	227.29**
			DATE #1	09/30/15
			AMT DUE	227.29
***** 9.066-1-14 *****				
9.066-1-14	5 Hillcrest Ave			ACCT 1-331- 5 BILL 3193
Fayette Amy L	210 1 Family Res		Basic Star 41854	30,000
5 Hillcrest Ave	Massena 1 405801	18,300	Massena Central Sch	83,000 1,509.18
Massena, NY 13662	Lot 4	83,000		
	Bayley Tract			
	Residence - 1 Family			
	FRNT 70.00 DPTH 140.00			
	BANK8888869			
	EAST-0353193 NRTH-1797392			
	DEED BOOK 2012 PG-3834			
	FULL MARKET VALUE	83,000		
			TOTAL TAX ---	963.69**
			DATE #1	09/30/15
			AMT DUE	963.69
***** 9.051-8-23 *****				
9.051-8-23	82 Chase St			ACCT 1-250- 7 BILL 3194
Fayette Martin	210 1 Family Res		Massena Central Sch	34,000 618.22
Fayette Jacqueline	Massena 1 405801	6,000		
84 Fayette Rd	Lot 23 Blk 32	34,000		
Massena, NY 13662	P.g.r.			
	Residence-One Family			
	FRNT 50.00 DPTH 120.00			
	EAST-0355788 NRTH-1801268			
	DEED BOOK 1059 PG-711			
	FULL MARKET VALUE	34,000		
			TOTAL TAX ---	618.22**

DATE #1 09/30/15  
AMT DUE 618.22

\*\*\*\*\*



STATE OF NEW YORK  
 COUNTY - St Lawrence  
 SCHOOL - Massena 1  
 TOWN - Massena  
 VILLAGE - Massena  
 SWIS - 405801

2 0 1 5 S C H O O L T A X R O L L  
 T A X A B L E SECTION OF THE ROLL - 1  
 OWNERS NAME SEQUENCE  
 UNIFORM PERCENT OF VALUE IS 100.00

PAGE 1261  
 VALUATION DATE-JUL 01, 2014  
 TAXABLE STATUS DATE-MAR 01, 2015

TAX MAP PARCEL NUMBER	PROPERTY LOCATION & CLASS	ASSESSMENT	EXEMPTION CODE-----	SCHOOL
CURRENT OWNERS NAME	SCHOOL DISTRICT	LAND	TAX DESCRIPTION	TAXABLE VALUE
CURRENT OWNERS ADDRESS	PARCEL SIZE/GRID COORD	TOTAL	SPECIAL DISTRICTS	TAX AMOUNT
***** 9.075-10-16 *****				
16 Alvern Ave				ACCT 1- 63- 8 BILL 3195
9.075-10-16	210 1 Family Res		Basic Star 41854	30,000
Feagly William F	Massena 1 405801	14,000	Massena Central Sch	50,000 909.14
16 Alvern Ave	Lot 104	50,000		
Massena, NY 13662	Mapleview Tract			
	FRNT 69.30 DPTH 79.60			
	BANK8888830			
	EAST-0357052 NRTH-1795723			
	DEED BOOK 2014 PG-12087			
	FULL MARKET VALUE	50,000		
			TOTAL TAX ---	363.65**
				DATE #1 09/30/15
				AMT DUE 363.65
***** 9.042-2-8 *****				
175 McKinley Ave				ACCT 1-100- 5 BILL 3196
9.042-2-8	210 1 Family Res		Massena Central Sch	51,000 927.33
Federal Home Loan Mort. Corp.	Massena 1 405801	6,700		
7255 Baymeadows Way	Lot 29 Blk 49	51,000		
Jacksonville, FL 32256	Homecroft Tract			
	FRNT 50.00 DPTH 120.00			
	EAST-0353618 NRTH-1803130			
	DEED BOOK 2015 PG-2947			
	FULL MARKET VALUE	51,000		
			TOTAL TAX ---	927.33**
				DATE #1 09/30/15
				AMT DUE 927.33
***** 9.059-7-31 *****				
2 Ripley St				ACCT 1-373- 8 BILL 3197
9.059-7-31	210 1 Family Res		Massena Central Sch	28,000 509.12
Federal Nat'l Mortgage Assoc.	Massena 1 405801	4,800		
14221 Dallas Pkwy Ste 1000	Lot 6	28,000		
Dallas, TX 75254	Blk Paddock Pk			
	Res & Gar - 1 Family			
	FRNT 50.00 DPTH 75.00			
	EAST-0356672 NRTH-1798828			
	DEED BOOK 2015 PG-4931			
	FULL MARKET VALUE	28,000		
			TOTAL TAX ---	509.12**
				DATE #1 09/30/15
				AMT DUE 509.12

\*\*\*\*\*

STATE OF NEW YORK  
 COUNTY - St Lawrence  
 SCHOOL - Massena 1  
 TOWN - Massena  
 VILLAGE - Massena  
 SWIS - 405801

2 0 1 5 S C H O O L T A X R O L L  
 T A X A B L E SECTION OF THE ROLL - 1  
 OWNERS NAME SEQUENCE  
 UNIFORM PERCENT OF VALUE IS 100.00

PAGE 1262  
 VALUATION DATE-JUL 01, 2014  
 TAXABLE STATUS DATE-MAR 01, 2015

TAX MAP PARCEL NUMBER	PROPERTY LOCATION & CLASS	ASSESSMENT	EXEMPTION CODE-----	SCHOOL
CURRENT OWNERS NAME	SCHOOL DISTRICT	LAND	TAX DESCRIPTION	TAXABLE VALUE
CURRENT OWNERS ADDRESS	PARCEL SIZE/GRID COORD	TOTAL	SPECIAL DISTRICTS	TAX AMOUNT
*****				
9.074-10-26	73 Highland Ave 210 1 Family Res		Massena Central Sch	9.074-10-26 ACCT 1-381- 8 125,000
Federal Nat'l Mortgage Assoc.	Massena 1 405801	25,600		BILL 3198 2,272.86
14221 Dallas Parkway Ste 1000	Lot 14 Blk M	125,000		
Dallas, TX 75254	Westwood Tract Residence One Family FRNT 90.00 DPTH 140.00 BANK8888209			
	EAST-0352448 NRTH-1794306 DEED BOOK 2013 PG-20162 FULL MARKET VALUE	125,000		
			TOTAL TAX ---	2,272.86**
				DATE #1 09/30/15 AMT DUE 2,272.86
*****				
9.042-4-12	18 Madison Ave 210 1 Family Res		Enhanced S 41834	9.042-4-12 ACCT 1-174- 9 55,000
Feeney John	Massena 1 405801	7,200	Massena Central Sch	BILL 3199 55,000
Feeney Muriel	Lot 5 Blk 51	55,000		1,000.06
18 Madison Ave	Homecroft Tract			
Massena, NY 13662	FRNT 50.00 DPTH 120.00 EAST-0353945 NRTH-1802525 DEED BOOK 497 PG-00372 FULL MARKET VALUE	55,000		
			TOTAL TAX ---	0.00**
				DATE #1 09/30/15 AMT DUE 927.32
*****				
9.067-6-24	27 Grove St 210 1 Family Res		Basic Star 41854	9.067-6-24 ACCT 1-320- 7 81,000
Fefee Robbie A	Massena 1 405801	17,100	Massena Central Sch	BILL 3200 30,000
27 Grove St	Lot 40	81,000		1,472.81
Massena, NY 13662	Hyde Park Residence 1 Family FRNT 80.00 DPTH ACRES 0.17 BANK8888869			
	EAST-0356081 NRTH-1796099 DEED BOOK 2011 PG-16034 FULL MARKET VALUE	81,000		
			TOTAL TAX ---	927.32**
				DATE #1 09/30/15 AMT DUE 927.32
*****				

STATE OF NEW YORK  
 COUNTY - St Lawrence  
 SCHOOL - Massena 1  
 TOWN - Massena  
 VILLAGE - Massena  
 SWIS - 405801

2 0 1 5 S C H O O L T A X R O L L  
 T A X A B L E SECTION OF THE ROLL - 1  
 OWNERS NAME SEQUENCE  
 UNIFORM PERCENT OF VALUE IS 100.00

PAGE 1263  
 VALUATION DATE-JUL 01, 2014  
 TAXABLE STATUS DATE-MAR 01, 2015

TAX MAP PARCEL NUMBER	PROPERTY LOCATION & CLASS	ASSESSMENT	EXEMPTION CODE-----	SCHOOL
CURRENT OWNERS NAME	SCHOOL DISTRICT	LAND	TAX DESCRIPTION	TAXABLE VALUE
CURRENT OWNERS ADDRESS	PARCEL SIZE/GRID COORD	TOTAL	SPECIAL DISTRICTS	TAX AMOUNT
*****				
9.060-4-34	10 Somerset Ave 220 2 Family Res		Basic Star 41854	9.060-4-34
Fefee Stephen A	Massena 1 405801	5,000	Massena Central Sch	ACCT 1-231- 2
Fefee Katherine	Lot 18 Blk 2	67,100		
10 Somerset Ave Apt A	Pgr			
Massena, NY 13662-1577	Two Family Residence			
	FRNT 50.00 DPTH 117.00			
	EAST-0358094 NRTH-1799458			
	DEED BOOK 2006 PG-7540			
	FULL MARKET VALUE	67,100		
			TOTAL TAX ---	674.58**
				DATE #1 09/30/15
				AMT DUE 674.58
*****				
9.050-8-21	78 Martin St 210 1 Family Res		Basic Star 41854	9.050-8-21
Felix Christopher W	Massena 1 405801	9,100	Massena Central Sch	ACCT 1-237- 4
Felix Heather C	Lot 16 & 15	80,000		
78 Martin St	Blk P			
Massena, NY 13662	Res. One Family			
	FRNT 140.00 DPTH 120.00			
	EAST-0352367 NRTH-1800360			
	DEED BOOK 2008 PG-17503			
	FULL MARKET VALUE	80,000		
			TOTAL TAX ---	909.14**
				DATE #1 09/30/15
				AMT DUE 909.14
*****				
9.068-7-48	29 Alden St 210 1 Family Res		Enhanced S 41834	9.068-7-48
Feltz Mary S (LU)	Massena 1 405801	7,700	Massena Central Sch	ACCT 1-175- 1
29 Alden St	Lot 13 Blk 108	83,000		
Massena, NY 13662	Sou Dev			
	FRNT 65.00 DPTH 130.00			
	EAST-0360073 NRTH-1797401			
	DEED BOOK 2003 PG-17649			
	FULL MARKET VALUE	83,000		
			TOTAL TAX ---	404.18**
				DATE #1 09/30/15
				AMT DUE 404.18
*****				

STATE OF NEW YORK  
 COUNTY - St Lawrence  
 SCHOOL - Massena 1  
 TOWN - Massena  
 VILLAGE - Massena  
 SWIS - 405801

2 0 1 5 S C H O O L T A X R O L L  
 T A X A B L E SECTION OF THE ROLL - 1  
 OWNERS NAME SEQUENCE  
 UNIFORM PERCENT OF VALUE IS 100.00

PAGE 1264  
 VALUATION DATE-JUL 01, 2014  
 TAXABLE STATUS DATE-MAR 01, 2015

TAX MAP PARCEL NUMBER	PROPERTY LOCATION & CLASS	ASSESSMENT	EXEMPTION CODE-----	SCHOOL
CURRENT OWNERS NAME	SCHOOL DISTRICT	LAND	TAX DESCRIPTION	TAXABLE VALUE
CURRENT OWNERS ADDRESS	PARCEL SIZE/GRID COORD	TOTAL	SPECIAL DISTRICTS	TAX AMOUNT
***** 9.074-5-1 *****				
21 Westwood Dr				ACCT 1- 53- 6 BILL 3204
9.074-5-1	210 1 Family Res		Basic Star 41854	30,000
Fent Brian A	Massena 1 405801	25,100	Massena Central Sch	87,000 1,581.91
Fent Deborah	Lot 1 Blk F	87,000		
21 Westwood Dr	Westwood Tract			
Massena, NY 13662	Res 1 Fam W/25% Vet			
	FRNT 89.00 DPTH 135.00			
	BANK8888111			
	EAST-0352212 NRTH-1795568			
	DEED BOOK 1100 PG-613			
	FULL MARKET VALUE	87,000		
			TOTAL TAX ---	1,036.42**
				DATE #1 09/30/15
				AMT DUE 1,036.42
***** 9.058-3-8 *****				
27 Haskell St				ACCT 1-403- 6 BILL 3205
9.058-3-8	210 1 Family Res		Basic Star 41854	30,000
Fenton Philip	Massena 1 405801	5,500	Massena Central Sch	49,000 890.96
Fenton Linda	Lot 6	49,000		
27 Haskell St	Carney Tr			
Massena, NY 13662	Residence- One Family			
	FRNT 50.00 DPTH 100.00			
	EAST-0353668 NRTH-1799859			
	DEED BOOK 1019 PG-00891			
	FULL MARKET VALUE	49,000		
			TOTAL TAX ---	345.47**
				DATE #1 09/30/15
				AMT DUE 345.47
***** 9.058-2-23 *****				
6 Pine St				ACCT 1-175- 3 BILL 3206
9.058-2-23	210 1 Family Res		Basic Star 41854	30,000
Fenton Randy J	Massena 1 405801	7,500	Massena Central Sch	55,000 1,000.06
Dion Debora A	6 PINE ST	55,000		
6 Pine St	RES 1 FAM W/1.5 STORY GAR			
Massena, NY 13662	FRNT 50.00 DPTH 222.00			
	EAST-0353078 NRTH-1799397			
	DEED BOOK 993 PG-00718			
	FULL MARKET VALUE	55,000		
			TOTAL TAX ---	454.57**
				DATE #1 09/30/15
				AMT DUE 454.57
*****				

STATE OF NEW YORK  
 COUNTY - St Lawrence  
 SCHOOL - Massena 1  
 TOWN - Massena  
 VILLAGE - Massena  
 SWIS - 405801

2 0 1 5 S C H O O L T A X R O L L  
 T A X A B L E SECTION OF THE ROLL - 1  
 OWNERS NAME SEQUENCE  
 UNIFORM PERCENT OF VALUE IS 100.00

PAGE 1265  
 VALUATION DATE-JUL 01, 2014  
 TAXABLE STATUS DATE-MAR 01, 2015

TAX MAP PARCEL NUMBER	PROPERTY LOCATION & CLASS	ASSESSMENT	EXEMPTION CODE-----	SCHOOL
CURRENT OWNERS NAME	SCHOOL DISTRICT	LAND	TAX DESCRIPTION	TAXABLE VALUE
CURRENT OWNERS ADDRESS	PARCEL SIZE/GRID COORD	TOTAL	SPECIAL DISTRICTS	TAX AMOUNT
***** 9.058-2-64 *****				
9.058-2-64	Off Maple St			ACCT 1-627-7
Fenton Randy J	311 Res vac land		Massena Central Sch	1,000
6 Pine St	Massena 1 405801	1,000		
Massena, NY 13662	N Of Sub Lot 42	1,000		
	Bridges Clary Tr			
	Lot L.k.a. Erwin Dew Itt			
	FRNT 99.00 DPTH 250.00			
	ACRES 0.51			
	EAST-0352937 NRTH-1799492			
	DEED BOOK 1083 PG-694			
	FULL MARKET VALUE	1,000		
TOTAL TAX ---				18.18**
				DATE #1 09/30/15
				AMT DUE 18.18
***** 9.051-12-41 *****				
9.051-12-41	91 Stoughton Ave			ACCT 1-175- 4
Fenton Raymond (LU)	210 1 Family Res		Enhanced S 41834	
Fenton Lorraine (LU)	Massena 1 405801	6,200	Massena Central Sch	58,000
91 Stoughton Ave	Lot 9 Blk 41	58,000		1,054.61
Massena, NY 13662	P.g.r.			
	Res - 1 Family W/vet Ex			
	FRNT 50.00 DPTH 125.00			
	EAST-0354532 NRTH-1801725			
	DEED BOOK 2001 PG-14280			
	FULL MARKET VALUE	58,000		
TOTAL TAX ---				0.00**
***** 9.050-6-26 *****				
9.050-6-26	23 Orchard Rd			ACCT 1-327- 9
Fernandes Sylvester J	210 1 Family Res		Basic Star 41854	
23 Orchard Rd	Massena 1 405801	10,800	Massena Central Sch	66,000
Massena, NY 13662	Lot 12	66,000		30,000
	Chase Tr			1,200.07
	Res-One Family			
	FRNT 50.00 DPTH 150.00			
	BANK8888150			
	EAST-0353035 NRTH-1800821			
	DEED BOOK 2007 PG-16994			
	FULL MARKET VALUE	66,000		
TOTAL TAX ---				654.58**
				DATE #1 09/30/15
				AMT DUE 654.58
*****				

STATE OF NEW YORK  
 COUNTY - St Lawrence  
 SCHOOL - Massena 1  
 TOWN - Massena  
 VILLAGE - Massena  
 SWIS - 405801

2 0 1 5 S C H O O L T A X R O L L  
 T A X A B L E SECTION OF THE ROLL - 1  
 OWNERS NAME SEQUENCE  
 UNIFORM PERCENT OF VALUE IS 100.00

PAGE 1266  
 VALUATION DATE-JUL 01, 2014  
 TAXABLE STATUS DATE-MAR 01, 2015

TAX MAP PARCEL NUMBER	PROPERTY LOCATION & CLASS	ASSESSMENT	EXEMPTION CODE-----	SCHOOL
CURRENT OWNERS NAME	SCHOOL DISTRICT	LAND	TAX DESCRIPTION	TAXABLE VALUE
CURRENT OWNERS ADDRESS	PARCEL SIZE/GRID COORD	TOTAL	SPECIAL DISTRICTS	TAX AMOUNT
***** 9.068-15-8 *****				
9.068-15-8	6 Howard St			ACCT 1-544- 3
Ferriero Kirk II	220 2 Family Res		Basic Star 41854	BILL 3210
6 Howard St	Massena 1 405801	7,100	Massena Central Sch	30,000
Massena, NY 13662	Lot 6 Blk 7	61,000		1,109.16
	R.v.t.			
	Two Family Residencely			
	FRNT 50.00 DPTH 180.00			
	BANK8888830			
	EAST-0357770 NRTH-1797054			
	DEED BOOK 2005 PG-20728			
	FULL MARKET VALUE	61,000		
			TOTAL TAX ---	563.67**
				DATE #1 09/30/15
				AMT DUE 563.67
***** 9.068-15-9 *****				
9.068-15-9	8 Howard St			ACCT 1-544- 4
Ferriero Kirk II	311 Res vac land		Massena Central Sch	BILL 3211
6 Howard St	Massena 1 405801	6,400		116.37
Massena, NY 13662	Lot 7	6,400		
	Blk 7			
	Vac Lot			
	FRNT 50.00 DPTH 175.00			
	BANK8888830			
	EAST-0357795 NRTH-1797014			
	DEED BOOK 2005 PG-20728			
	FULL MARKET VALUE	6,400		
			TOTAL TAX ---	116.37**
				DATE #1 09/30/15
				AMT DUE 116.37
***** 9.058-4-11 *****				
9.058-4-11	62 George St			ACCT 1-252- 5
Ferro Dominick Jr	210 1 Family Res		Basic Star 41854	BILL 3212
62 George St	Massena 1 405801	5,500	Massena Central Sch	30,000
Massena, NY 13662	Residence One Family	48,500		881.87
	FRNT 50.00 DPTH 100.00			
	EAST-0353494 NRTH-1798939			
	DEED BOOK 2005 PG-20660			
	FULL MARKET VALUE	48,500		
			TOTAL TAX ---	336.38**
				DATE #1 09/30/15
				AMT DUE 336.38
*****				

STATE OF NEW YORK  
 COUNTY - St Lawrence  
 SCHOOL - Massena 1  
 TOWN - Massena  
 VILLAGE - Massena  
 SWIS - 405801

2 0 1 5 S C H O O L T A X R O L L  
 T A X A B L E SECTION OF THE ROLL - 1  
 OWNERS NAME SEQUENCE  
 UNIFORM PERCENT OF VALUE IS 100.00

PAGE 1267  
 VALUATION DATE-JUL 01, 2014  
 TAXABLE STATUS DATE-MAR 01, 2015

TAX MAP PARCEL NUMBER	PROPERTY LOCATION & CLASS	ASSESSMENT	EXEMPTION CODE-----	SCHOOL
CURRENT OWNERS NAME	SCHOOL DISTRICT	LAND	TAX DESCRIPTION	TAXABLE VALUE
CURRENT OWNERS ADDRESS	PARCEL SIZE/GRID COORD	TOTAL	SPECIAL DISTRICTS	TAX AMOUNT
***** 9.051-9-25 *****				
9.051-9-25	77 Chase St			ACCT 1-532- 8
Fetterly Jason	210 1 Family Res	5,800	Massena Central Sch	32,300
21 Jenner Rd	Massena 1 405801	32,300		
Lisbon, NY 13658	Lot 3 Blk 33			
	P.g.r.			
	Residence-One Family			
	FRNT 45.00 DPTH 120.00			
	EAST-0355614 NRTH-1801355			
	DEED BOOK 2012 PG-6844			
	FULL MARKET VALUE	32,300		
			TOTAL TAX ---	587.31**
				DATE #1 09/30/15
				AMT DUE 587.31
***** 9.058-3-34 *****				
9.058-3-34	15 Haskell St			ACCT 1-333- 1
Fetterly Jason	210 1 Family Res	5,100	Massena Central Sch	33,000
21 Jenner Rd	Massena 1 405801	33,000		
Lisbon, NY 13658	Lot 12			
	Carney Tract			
	Res 1 Family w/L.U./H.Mcc			
	FRNT 50.00 DPTH 100.00			
	EAST-0353637 NRTH-1799532			
	DEED BOOK 2012 PG-14614			
	FULL MARKET VALUE	33,000		
			TOTAL TAX ---	600.03**
				DATE #1 09/30/15
				AMT DUE 600.03
***** 9.050-10-22 *****				
9.050-10-22	119 N Main St			ACCT 1-506- 9
Fetterly Jason P	210 1 Family Res	6,600	Massena Central Sch	49,000
Fetterly Amber M	Massena 1 405801	49,000		
21 Jenner Rd	Lot 22			
Lisbon, NY 13658	Anderson Tract			
	Residence-One Family			
	FRNT 50.00 DPTH 145.00			
	EAST-0354088 NRTH-1800256			
	DEED BOOK 2013 PG-15304			
	FULL MARKET VALUE	49,000		
			TOTAL TAX ---	890.96**
				DATE #1 09/30/15
				AMT DUE 890.96
*****				

STATE OF NEW YORK  
 COUNTY - St Lawrence  
 SCHOOL - Massena 1  
 TOWN - Massena  
 VILLAGE - Massena  
 SWIS - 405801

2 0 1 5 S C H O O L T A X R O L L  
 T A X A B L E SECTION OF THE ROLL - 1  
 OWNERS NAME SEQUENCE  
 UNIFORM PERCENT OF VALUE IS 100.00

TAX MAP PARCEL NUMBER	PROPERTY LOCATION & CLASS	ASSESSMENT	EXEMPTION CODE-----	SCHOOL
CURRENT OWNERS NAME	SCHOOL DISTRICT	LAND	TAX DESCRIPTION	TAXABLE VALUE
CURRENT OWNERS ADDRESS	PARCEL SIZE/GRID COORD	TOTAL	SPECIAL DISTRICTS	TAX AMOUNT
***** 9.058-3-41 *****				
9.058-3-41	90 Maple St			ACCT 1-394- 1
Fetterly Jason P	210 1 Family Res	5,900	Massena Central Sch	49,000
21 Jenner Rd	Massena 1 405801	49,000		
Lisbon, NY 13658	Lot 18			
	Carney Tract			
	Residence 1 Family			
	FRNT 50.00 DPTH 115.00			
	EAST-0353578 NRTH-1799205			
	DEED BOOK 2007 PG-8562			
	FULL MARKET VALUE	49,000		
			TOTAL TAX ---	890.96**
				DATE #1 09/30/15
				AMT DUE 890.96
***** 9.059-7-5 *****				
9.059-7-5	20 Boynton St			ACCT 1- 12- 4
Fetterly Jason P	210 1 Family Res	3,600	Massena Central Sch	42,000
Fetterly Amber M	Massena 1 405801	42,000		
21 Jenner Rd	Lot 28			
Lisbon, NY 13658	Paddock Park			
	Residence One Family			
	FRNT 50.00 DPTH 43.00			
	EAST-0356864 NRTH-1799098			
	DEED BOOK 2012 PG-13403			
	FULL MARKET VALUE	42,000		
			TOTAL TAX ---	763.68**
				DATE #1 09/30/15
				AMT DUE 763.68
***** 9.067-12-5 *****				
9.067-12-5	18 Parker Ave			ACCT 1-435- 7
Fetterly Jason P	210 1 Family Res	4,100	Massena Central Sch	36,000
21 Jenner Rd	Massena 1 405801	36,000		
Lisbon, NY 13658	S Half Lot 2			
	Revier Tract			
	Residence-1 Family			
	FRNT 30.00 DPTH 99.00			
	EAST-0357143 NRTH-1796814			
	DEED BOOK 2006 PG-9615			
	FULL MARKET VALUE	36,000		
			TOTAL TAX ---	654.58**
				DATE #1 09/30/15
				AMT DUE 654.58
*****				



STATE OF NEW YORK  
 COUNTY - St Lawrence  
 SCHOOL - Massena 1  
 TOWN - Massena  
 VILLAGE - Massena  
 SWIS - 405801

2 0 1 5 S C H O O L T A X R O L L  
 T A X A B L E SECTION OF THE ROLL - 1  
 OWNERS NAME SEQUENCE  
 UNIFORM PERCENT OF VALUE IS 100.00

TAX MAP PARCEL NUMBER	PROPERTY LOCATION & CLASS	ASSESSMENT	EXEMPTION CODE-----	SCHOOL
CURRENT OWNERS NAME	SCHOOL DISTRICT	LAND	TAX DESCRIPTION	TAXABLE VALUE
CURRENT OWNERS ADDRESS	PARCEL SIZE/GRID COORD	TOTAL	SPECIAL DISTRICTS	TAX AMOUNT
*****				
9.074-14-6	77 Prospect Ave			9.074-14-6 *****
Fiacco Andrew	210 1 Family Res		Enhanced S 41834	ACCT 1-488- 2 BILL 3219
Fiacco June	Massena 1 405801	28,800	Massena Central Sch	65,300
77 Prospect Ave	Lots 5,6, Blk 337 W/small	111,000		2,018.30
Massena, NY 13662	Lt In Back Prospect Hgts			
	Residence One Family			
	FRNT 109.63 DPTH 156.73			
	EAST-0354339 NRTH-1794502			
	DEED BOOK 1025 PG-00137			
	FULL MARKET VALUE	111,000		
			TOTAL TAX ---	913.30**
				DATE #1 09/30/15
				AMT DUE 913.30
*****				
9.083-4-28	20 E Hatfield St			9.083-4-28 *****
Fiacco Anthony	210 1 Family Res		Basic Star 41854	ACCT 1-548- 9 BILL 3220
Fiacco Charlene	Massena 1 405801	5,400	Massena Central Sch	26,000
250 S Grasse River Rd	Lot 1	26,000		472.75
Massena, NY 13662	Hawes Tr			
	Res-One Family			
	FRNT 50.00 DPTH 95.00			
	BANK8888111			
	EAST-0356192 NRTH-1792836			
	DEED BOOK 2001 PG-4751			
	FULL MARKET VALUE	26,000		
			TOTAL TAX ---	0.00**
*****				
9.051-9-23	81 Chase St			9.051-9-23 *****
Fiacco Augustus M	210 1 Family Res		Massena Central Sch	ACCT 1-250- 6 BILL 3221
PO Box 305	Massena 1 405801	5,800		52,000
Rooseveltown, NY 13683-0305	Lot 1 Blk 33	52,000		945.51
	P.g.r.			
	Residence-One Family			
	FRNT 60.00 DPTH 120.00			
	EAST-0355700 NRTH-1801405			
	DEED BOOK 1102 PG-1128			
	FULL MARKET VALUE	52,000		
			TOTAL TAX ---	945.51**
				DATE #1 09/30/15
				AMT DUE 945.51
*****				

STATE OF NEW YORK  
 COUNTY - St Lawrence  
 SCHOOL - Massena 1  
 TOWN - Massena  
 VILLAGE - Massena  
 SWIS - 405801

2 0 1 5 S C H O O L T A X R O L L  
 T A X A B L E SECTION OF THE ROLL - 1  
 OWNERS NAME SEQUENCE  
 UNIFORM PERCENT OF VALUE IS 100.00

PAGE 1270  
 VALUATION DATE-JUL 01, 2014  
 TAXABLE STATUS DATE-MAR 01, 2015

TAX MAP PARCEL NUMBER	PROPERTY LOCATION & CLASS	ASSESSMENT	EXEMPTION CODE-----	SCHOOL
CURRENT OWNERS NAME	SCHOOL DISTRICT	LAND	TAX DESCRIPTION	TAXABLE VALUE
CURRENT OWNERS ADDRESS	PARCEL SIZE/GRID COORD	TOTAL	SPECIAL DISTRICTS	TAX AMOUNT
***** 9.066-3-14 *****				
8,10 Cherry St				ACCT 1-176- 6 BILL 3222
9.066-3-14	220 2 Family Res		Basic Star 41854	15,000
Fiacco Charlene	Massena 1 405801	16,800	Massena Central Sch	71,000 1,290.98
8 Cherry St	Lot 5 Blk 2	71,000		
Massena, NY 13662	Phillips Tr			
	Res 2 Family w/L.U. L.Fia			
	FRNT 60.00 DPTH 128.00			
	EAST-0353616 NRTH-1796812			
	DEED BOOK 2006 PG-22866			
	FULL MARKET VALUE	71,000		
			TOTAL TAX ---	1,018.24**
				DATE #1 09/30/15
				AMT DUE 1,018.24
***** 9.068-8-8 *****				
52 Malby Ave				ACCT 1-136- 4 BILL 3223
9.068-8-8	210 1 Family Res		Basic Star 41854	30,000
Fiacco Judith M	Massena 1 405801	5,600	Massena Central Sch	44,200 803.68
52 Malby Ave	Lot 2 Blk 109	44,200		
Massena, NY 13662	P.g.r.			
	Res 1 Fam W/ Life U/ Dero			
	FRNT 50.00 DPTH 105.00			
	BANK8888111			
	EAST-0359868 NRTH-1797267			
	DEED BOOK 2014 PG-1360			
	FULL MARKET VALUE	44,200		
			TOTAL TAX ---	258.19**
				DATE #1 09/30/15
				AMT DUE 258.19
***** 9.066-11-6 *****				
177 Allen St				ACCT 1-409- 7 BILL 3224
9.066-11-6	210 1 Family Res		Basic Star 41854	30,000
Fiacco Natalie A	Massena 1 405801	17,500	Massena Central Sch	75,000 1,363.72
177 Allen St	Lot 13 Blk 1	75,000		
Massenna, NY 13662	Phillips Tract			
	Residence 1 Family			
	FRNT 60.00 DPTH 140.00			
	BANK8888111			
	EAST-0354144 NRTH-1796642			
	DEED BOOK 2012 PG-9542			
	FULL MARKET VALUE	75,000		
			TOTAL TAX ---	818.23**
				DATE #1 09/30/15
				AMT DUE 818.23
*****				

STATE OF NEW YORK  
 COUNTY - St Lawrence  
 SCHOOL - Massena 1  
 TOWN - Massena  
 VILLAGE - Massena  
 SWIS - 405801

2 0 1 5 S C H O O L T A X R O L L  
 T A X A B L E SECTION OF THE ROLL - 1  
 OWNERS NAME SEQUENCE  
 UNIFORM PERCENT OF VALUE IS 100.00

PAGE 1271  
 VALUATION DATE-JUL 01, 2014  
 TAXABLE STATUS DATE-MAR 01, 2015

TAX MAP PARCEL NUMBER	PROPERTY LOCATION & CLASS	ASSESSMENT	EXEMPTION CODE-----	SCHOOL
CURRENT OWNERS NAME	SCHOOL DISTRICT	LAND	TAX DESCRIPTION	TAXABLE VALUE
CURRENT OWNERS ADDRESS	PARCEL SIZE/GRID COORD	TOTAL	SPECIAL DISTRICTS	TAX AMOUNT
***** 9.082-3-8 *****				
9.082-3-8	31 Middlebury Ave			ACCT 1-540- 5
Fields Crystal	210 1 Family Res		Basic Star 41854	BILL 3225
31 Middlebury Ave	Massena 1 405801	6,800	Massena Central Sch	30,000
Massena, NY 13662	Lot 78	42,000		763.68
	Buckeye Tract			
	Res-One Family W/15% Vet			
	FRNT 65.00 DPTH 125.00			
	EAST-0353918 NRTH-1793153			
	DEED BOOK 862 PG-00621			
	FULL MARKET VALUE	42,000		
			TOTAL TAX ---	218.19**
				DATE #1 09/30/15
				AMT DUE 218.19
***** 9.051-8-29 *****				
9.051-8-29	81 Ober St			ACCT 1-265- 8
Fields Richard	210 1 Family Res		Basic Star 41854	BILL 3226
Fields Gayle	Massena 1 405801	6,000	Massena Central Sch	30,000
81 Ober St	Lot 5 Blk 32	43,000		781.86
Massena, NY 13662	P.g.r.			
	Residence-One Family			
	FRNT 50.00 DPTH 120.00			
	BANK8888830			
	EAST-0355809 NRTH-1801141			
	DEED BOOK 2002 PG-7191			
	FULL MARKET VALUE	43,000		
			TOTAL TAX ---	236.37**
				DATE #1 09/30/15
				AMT DUE 236.37
***** 9.066-1-55.2 *****				
9.066-1-55.2	3 Rosebrier Ave			ACCT 1- 9- 5. 8
Firnstein Earl P	210 1 Family Res		Massena Central Sch	BILL 3227
Firnstein Donnita	Massena 1 405801	26,000		2,727.43
3 Rosebrier Ave	Lot 3 & Pt Lot 2 Blk B	150,000		
Massena, NY 13662	Forest Hills Sub			
	Res. One Family			
	FRNT 142.00 DPTH 125.00			
	BANK8888111			
	EAST-0352152 NRTH-1797452			
	DEED BOOK 2015 PG-3483			
	FULL MARKET VALUE	150,000		
			TOTAL TAX ---	2,727.43**
				DATE #1 09/30/15
				AMT DUE 2,727.43
*****				

STATE OF NEW YORK  
 COUNTY - St Lawrence  
 SCHOOL - Massena 1  
 TOWN - Massena  
 VILLAGE - Massena  
 SWIS - 405801

2 0 1 5 S C H O O L T A X R O L L  
 T A X A B L E SECTION OF THE ROLL - 1  
 OWNERS NAME SEQUENCE  
 UNIFORM PERCENT OF VALUE IS 100.00

TAX MAP PARCEL NUMBER	PROPERTY LOCATION & CLASS	ASSESSMENT	EXEMPTION CODE-----	SCHOOL
CURRENT OWNERS NAME	SCHOOL DISTRICT	LAND	TAX DESCRIPTION	TAXABLE VALUE
CURRENT OWNERS ADDRESS	PARCEL SIZE/GRID COORD	TOTAL	SPECIAL DISTRICTS	TAX AMOUNT
***** 9.074-6-13 *****				
52 Highland Ave				ACCT 1-296- 5
9.074-6-13	210 1 Family Res		Enhanced S 41834	BILL 3228
Firnstein Linda M (LU)	Massena 1 405801	22,800	Massena Central Sch	65,300
52 Highland Ave	Lot 16 Blk D	91,000		1,654.64
Massena, NY 13662	Westwood Tract			
	Residence-One Family			
	FRNT 80.00 DPTH 140.00			
	EAST-0353050 NRTH-1794887			
	DEED BOOK 2008 PG-18410			
	FULL MARKET VALUE	91,000		
			TOTAL TAX ---	549.64**
				DATE #1 09/30/15
				AMT DUE 549.64
***** 9.059-9-42 *****				
16 Phillips St				ACCT 1-170- 2
9.059-9-42	462 Branch bank		Massena Central Sch	BILL 3229
First Niagara Bank, N.A.	Massena 1 405801	37,600		9,091.44
PO Box 428	85 Ft Phillips St	500,000		
Buffalo, NY 14231-0428	93 Ft Water St			
	Drive In Branch Bank			
	FRNT 100.00 DPTH 183.00			
	EAST-0355170 NRTH-1798088			
	DEED BOOK 2012 PG-7746			
	FULL MARKET VALUE	500,000		
			TOTAL TAX ---	9,091.44**
				DATE #1 09/30/15
				AMT DUE 9,091.44
***** 9.082-3-1 *****				
5 Columbia Rd				ACCT 1-178- 5
9.082-3-1	210 1 Family Res		Enhanced S 41834	BILL 3230
Fish Daniel	Massena 1 405801	6,800	Massena Central Sch	42,600
Fish Lorraine	Lot 48	42,600		774.59
5 Columbia Rd	Buckeye Tract			
Massena, NY 13662	Residence-One Family			
	FRNT 65.00 DPTH 125.00			
	EAST-0353933 NRTH-1793466			
	DEED BOOK 655 PG-00179			
	FULL MARKET VALUE	42,600		
			TOTAL TAX ---	0.00**
*****				

STATE OF NEW YORK  
 COUNTY - St Lawrence  
 SCHOOL - Massena 1  
 TOWN - Massena  
 VILLAGE - Massena  
 SWIS - 405801

2 0 1 5 S C H O O L T A X R O L L  
 T A X A B L E SECTION OF THE ROLL - 1  
 OWNERS NAME SEQUENCE  
 UNIFORM PERCENT OF VALUE IS 100.00

PAGE 1273  
 VALUATION DATE-JUL 01, 2014  
 TAXABLE STATUS DATE-MAR 01, 2015

TAX MAP PARCEL NUMBER	PROPERTY LOCATION & CLASS	ASSESSMENT	EXEMPTION CODE-----	SCHOOL
CURRENT OWNERS NAME	SCHOOL DISTRICT	LAND	TAX DESCRIPTION	TAXABLE VALUE
CURRENT OWNERS ADDRESS	PARCEL SIZE/GRID COORD	TOTAL	SPECIAL DISTRICTS	TAX AMOUNT
***** 9.068-14-1 *****				
55 Parker Ave	210 1 Family Res		Basic Star 41854	ACCT 1- 27- 8 BILL 3231
9.068-14-1	Massena 1 405801	16,800	Massena Central Sch	60,000 30,000
Fish David	Lot 95	60,000		1,090.97
Fish Mary Kay	Oakmont Tract			
55 Parker Ave	Residence-One Family			
Massena, NY 13662	FRNT 50.00 DPTH 150.00			
	EAST-0357695 NRTH-1796151			
	DEED BOOK 927 PG-00564			
	FULL MARKET VALUE	60,000		
			TOTAL TAX ---	545.48**
				DATE #1 09/30/15
				AMT DUE 545.48
***** 9.067-12-14 *****				
38 Parker Ave	210 1 Family Res		Aged - Tn 41806	ACCT 1-179- 1 BILL 3232
9.067-12-14	Massena 1 405801	5,900	Enhanced S 41834	20,000
Flagg Molly A (LU)	Lot 16	40,000	Massena Central Sch	20,000 363.66
Flagg Susan R	Revier Tract			
38 Parker Ave	Residence-1 Family			
Massena, NY 13662	FRNT 40.00 DPTH 145.00			
	BANK8888869			
	EAST-0357308 NRTH-1796455			
	DEED BOOK 2005 PG-20820			
	FULL MARKET VALUE	40,000		
			TOTAL TAX ---	0.00**
***** 9.068-12-29 *****				
19 Talcott St	210 1 Family Res		Basic Star 41854	ACCT 1-399- 7 BILL 3233
9.068-12-29	Massena 1 405801	6,500	Massena Central Sch	44,000 30,000
Flagg Stacia	Lot 7	44,000		800.05
Austin Trevor	R.v.t.			
19 Talcott St	Residence-One Family			
Massena, NY 13662	FRNT 50.00 DPTH 140.00			
	BANK8888830			
	EAST-0358433 NRTH-1796944			
	DEED BOOK 2011 PG-17874			
	FULL MARKET VALUE	44,000		
			TOTAL TAX ---	254.56**
				DATE #1 09/30/15
				AMT DUE 254.56
*****				

STATE OF NEW YORK  
 COUNTY - St Lawrence  
 SCHOOL - Massena 1  
 TOWN - Massena  
 VILLAGE - Massena  
 SWIS - 405801

2 0 1 5 S C H O O L T A X R O L L  
 T A X A B L E SECTION OF THE ROLL - 1  
 OWNERS NAME SEQUENCE  
 UNIFORM PERCENT OF VALUE IS 100.00

TAX MAP PARCEL NUMBER	PROPERTY LOCATION & CLASS	ASSESSMENT	EXEMPTION CODE-----	SCHOOL
CURRENT OWNERS NAME	SCHOOL DISTRICT	LAND	TAX DESCRIPTION	TAXABLE VALUE
CURRENT OWNERS ADDRESS	PARCEL SIZE/GRID COORD	TOTAL	SPECIAL DISTRICTS	TAX AMOUNT
***** 9.074-14-7 *****				
81 Prospect Ave				ACCT 1-183- 2 BILL 3234
9.074-14-7	210 1 Family Res		Basic Star 41854	30,000
Flannery Kenneth J	Massena 1 405801	28,400	Massena Central Sch	73,000 1,327.35
Flannery Deborah A	Lot 4 Block 337	73,000		
81 Prospect Ave	Prospect Heights			
Massena, NY 13662	Residence One Family			
	FRNT 105.00 DPTH 156.73			
	EAST-0354393 NRTH-1794387			
	DEED BOOK 2008 PG-4915			
	FULL MARKET VALUE	73,000		
			TOTAL TAX ---	781.86**
				DATE #1 09/30/15
				AMT DUE 781.86
***** 9.068-13-13 *****				
44 Talcott St				ACCT 1-289- 4 BILL 3235
9.068-13-13	210 1 Family Res		Basic Star 41854	30,000
Fleury Daniel P	Massena 1 405801	6,500	Massena Central Sch	43,000 781.86
44 Talcott St	Lot 24 Blk 9	43,000		
Massena, NY 13662	Oakmont Tract			
	Residence-One Family			
	FRNT 50.00 DPTH 140.00			
	EAST-0358517 NRTH-1796369			
	DEED BOOK 1999 PG-6597			
	FULL MARKET VALUE	43,000		
			TOTAL TAX ---	236.37**
				DATE #1 09/30/15
				AMT DUE 236.37
***** 9.067-7-23 *****				
162 Main St				ACCT 1-491- 2 BILL 3236
9.067-7-23	411 Apartment		Massena Central Sch	139,000 2,527.42
Fleury Vance	Massena 1 405801	27,200		
Fleury Kathleen	Apartments	139,000		
6 Rivercrest Dr	FRNT 104.00 DPTH 225.00			
Massena, NY 13662-3227	EAST-0355160 NRTH-1796169			
	DEED BOOK 1998 PG-17300			
	FULL MARKET VALUE	139,000		
			TOTAL TAX ---	2,527.42**
				DATE #1 09/30/15
				AMT DUE 2,527.42
*****				

STATE OF NEW YORK  
 COUNTY - St Lawrence  
 SCHOOL - Massena 1  
 TOWN - Massena  
 VILLAGE - Massena  
 SWIS - 405801

2 0 1 5 S C H O O L T A X R O L L  
 T A X A B L E SECTION OF THE ROLL - 1  
 OWNERS NAME SEQUENCE  
 UNIFORM PERCENT OF VALUE IS 100.00

TAX MAP PARCEL NUMBER	PROPERTY LOCATION & CLASS	ASSESSMENT	EXEMPTION CODE-----	SCHOOL
CURRENT OWNERS NAME	SCHOOL DISTRICT	LAND	TAX DESCRIPTION	TAXABLE VALUE
CURRENT OWNERS ADDRESS	PARCEL SIZE/GRID COORD	TOTAL	SPECIAL DISTRICTS	TAX AMOUNT
***** 9.042-12-8 *****				
9.042-12-8	16 Washington St			ACCT 1- 39- 3 BILL 3237
Flint Frank W	210 1 Family Res		Enhanced S 41834	63,000
16 Washington St	Massena 1 405801	6,700	Massena Central Sch	1,145.52
Massena, NY 13662	Lot 21 Blk 44	63,000		
	Homecroft Tract			
	FRNT 50.00 DPTH 120.00			
	EAST-0354203 NRTH-1802010			
	DEED BOOK 2007 PG-3699			
	FULL MARKET VALUE	63,000		
			TOTAL TAX ---	40.52**
			DATE #1	09/30/15
			AMT DUE	40.52
***** 9.068-4-25 *****				
9.068-4-25	15 Grant St			ACCT 1-501- 2 BILL 3238
Florie Vanessa B	210 1 Family Res		Basic Star 41854	30,000
15 Grant St	Massena 1 405801	6,500	Massena Central Sch	1,290.98
Massena, NY 13662	Lot 1 Blk 11	71,000		
	Stearns Tr 2			
	Res-One Family			
	FRNT 50.00 DPTH 140.00			
	BANK8888830			
	EAST-0358658 NRTH-1797234			
	DEED BOOK 2009 PG-9668			
	FULL MARKET VALUE	71,000		
			TOTAL TAX ---	745.49**
			DATE #1	09/30/15
			AMT DUE	745.49
***** 9.042-1-5 *****				
9.042-1-5	254 N Main St			ACCT 1-180- 2 BILL 3239
Flynn Barry W	210 1 Family Res		RPTL466_f 41690	3,000
Flynn Cynthia	Massena 1 405801	15,900	Basic Star 41854	30,000
254 N Main Street	Northview Tract Subdv	104,000	Massena Central Sch	1,836.47
Massena, NY 13662	FRNT 100.00 DPTH 200.00			
	EAST-0352922 NRTH-1802512			
	DEED BOOK 2009 PG-18111			
	FULL MARKET VALUE	104,000		
			TOTAL TAX ---	1,290.98**
			DATE #1	09/30/15
			AMT DUE	1,290.98
*****				

STATE OF NEW YORK  
 COUNTY - St Lawrence  
 SCHOOL - Massena 1  
 TOWN - Massena  
 VILLAGE - Massena  
 SWIS - 405801

2 0 1 5 S C H O O L T A X R O L L  
 T A X A B L E SECTION OF THE ROLL - 1  
 OWNERS NAME SEQUENCE  
 UNIFORM PERCENT OF VALUE IS 100.00

PAGE 1276  
 VALUATION DATE-JUL 01, 2014  
 TAXABLE STATUS DATE-MAR 01, 2015

TAX MAP PARCEL NUMBER	PROPERTY LOCATION & CLASS	ASSESSMENT	EXEMPTION CODE-----	SCHOOL
CURRENT OWNERS NAME	SCHOOL DISTRICT	LAND	TAX DESCRIPTION	TAXABLE VALUE
CURRENT OWNERS ADDRESS	PARCEL SIZE/GRID COORD	TOTAL	SPECIAL DISTRICTS	TAX AMOUNT
***** 9.068-16-15 *****				
9.068-16-15	18 Brighton St			ACCT 1-180- 4
Flynn Dorothy (LU)	210 1 Family Res		Enhanced S 41834	BILL 3240
18 Brighton St	Massena 1 405801	6,400	Massena Central Sch	49,000
Massena, NY 13662	Lot 15	49,000		890.96
	Gonyo Tract			
	Residence-One Family			
	FRNT 50.00 DPTH 135.00			
	EAST-0357604 NRTH-1796632			
	DEED BOOK 2003 PG-2617			
	FULL MARKET VALUE	49,000		
			TOTAL TAX ---	0.00**
***** 9.084-2-17.1 *****				
9.084-2-17.1	141 E Hatfield St			ACCT 1-33-4.26
Flynn Michael J	210 1 Family Res - WTRFNT		Basic Star 41854	BILL 3241
141 E Hatfield Street	Massena 1 405801	20,500	Massena Central Sch	30,000
Massena, NY 13662	Parcels combined 11/2012	143,000		2,600.15
	Beckstead Est Sub			
	Lot #s 1 & 2			
	FRNT 208.00 DPTH			
	ACRES 1.50			
	EAST-0359060 NRTH-1793368			
	DEED BOOK 2000 PG-13205			
	FULL MARKET VALUE	143,000		
			TOTAL TAX ---	2,054.66**
				DATE #1 09/30/15
				AMT DUE 2,054.66
***** 9.057-9-6 *****				
9.057-9-6	165 Maple St			ACCT 1-469- 9
Flynn Patricia M (LU)	210 1 Family Res		Enhanced S 41834	BILL 3242
Price Mary M	Massena 1 405801	8,100	Massena Central Sch	54,000
165 Maple St	82x195x82x200	54,000		981.88
Massena, NY 13662	See Also 2007/16590			
	FRNT 82.00 DPTH 155.00			
	EAST-0351461 NRTH-1799101			
	DEED BOOK 2005 PG-5949			
	FULL MARKET VALUE	54,000		
			TOTAL TAX ---	0.00**
***** 16.027-2-48 *****				
16.027-2-48	86 1/2 Cook St			ACCT 1-202-1.17
Flynn Richard H	210 1 Family Res - WTRFNT		Basic Star 41854	BILL 3243
Flynn Judy A	Massena 1 405801	19,600	Massena Central Sch	30,000
86 1/2 Cook St	Lot # 6	97,000		1,763.74
Massena, NY 13662	Cook Street Sub			
	Residence 1 Family			
	FRNT 95.00 DPTH 200.00			
	EAST-0354608 NRTH-1791276			
	DEED BOOK 00972 PG-00601			
	FULL MARKET VALUE	97,000		
			TOTAL TAX ---	1,218.25**
				DATE #1 09/30/15
				AMT DUE 1,218.25



\*\*\*\*\*

STATE OF NEW YORK  
 COUNTY - St Lawrence  
 SCHOOL - Massena 1  
 TOWN - Massena  
 VILLAGE - Massena  
 SWIS - 405801

2 0 1 5 S C H O O L T A X R O L L  
 T A X A B L E SECTION OF THE ROLL - 1  
 OWNERS NAME SEQUENCE  
 UNIFORM PERCENT OF VALUE IS 100.00

TAX MAP PARCEL NUMBER	PROPERTY LOCATION & CLASS	ASSESSMENT	EXEMPTION CODE-----	SCHOOL
CURRENT OWNERS NAME	SCHOOL DISTRICT	LAND	TAX DESCRIPTION	TAXABLE VALUE
CURRENT OWNERS ADDRESS	PARCEL SIZE/GRID COORD	TOTAL	SPECIAL DISTRICTS	TAX AMOUNT
***** 9.066-3-20 *****				
9.066-3-20	7 Ransom Ave			ACCT 1-424- 5
Flynn Susan	210 1 Family Res		Basic Star 41854	BILL 3244
7 Ransom Ave	Massena 1 405801	23,100	Massena Central Sch	30,000
Massena, NY 13662	Lot 5 Blk 5	119,000		2,163.76
	Nightengale Tr			
	Residence One Family			
	FRNT 65.00 DPTH 160.00			
	EAST-0353321 NRTH-1796754			
	DEED BOOK 2003 PG-19821			
	FULL MARKET VALUE	119,000		
			TOTAL TAX ---	1,618.27**
				DATE #1 09/30/15
				AMT DUE 1,618.27
***** 9.083-3-40 *****				
9.083-3-40	14 Linden St			ACCT 1-233- 3
Flynn Thomas D	210 1 Family Res		Basic Star 41854	BILL 3245
14 Linden St	Massena 1 405801	6,200	Massena Central Sch	30,000
Massena, NY 13662	Lot 7 Blk 3	49,000		890.96
	Hatfield Tr			
	FRNT 50.00 DPTH 125.00			
	EAST-0355249 NRTH-1793825			
	DEED BOOK 2014 PG-11373			
	FULL MARKET VALUE	49,000		
			TOTAL TAX ---	345.47**
				DATE #1 09/30/15
				AMT DUE 345.47
***** 9.068-10-23 *****				
9.068-10-23	3 South St			ACCT 1-180- 3
Flynn William	210 1 Family Res		Massena Central Sch	BILL 3246
Flynn Barry M	Massena 1 405801	6,400		781.86
609 Ford St	Lot 23 Blk 102	43,000		
Ogdensburg, NY 13669	Tyo Tract			
	Residence-One Family			
	FRNT 50.00 DPTH 135.00			
	EAST-0359230 NRTH-1796703			
	DEED BOOK 2006 PG-13197			
	FULL MARKET VALUE	43,000		
			TOTAL TAX ---	781.86**
				DATE #1 09/30/15
				AMT DUE 781.86

\*\*\*\*\*

STATE OF NEW YORK  
 COUNTY - St Lawrence  
 SCHOOL - Massena 1  
 TOWN - Massena  
 VILLAGE - Massena  
 SWIS - 405801

2 0 1 5 S C H O O L T A X R O L L  
 T A X A B L E SECTION OF THE ROLL - 1  
 OWNERS NAME SEQUENCE  
 UNIFORM PERCENT OF VALUE IS 100.00

PAGE 1278  
 VALUATION DATE-JUL 01, 2014  
 TAXABLE STATUS DATE-MAR 01, 2015

TAX MAP PARCEL NUMBER	PROPERTY LOCATION & CLASS	ASSESSMENT	EXEMPTION CODE-----	SCHOOL
CURRENT OWNERS NAME	SCHOOL DISTRICT	LAND	TAX DESCRIPTION	TAXABLE VALUE
CURRENT OWNERS ADDRESS	PARCEL SIZE/GRID COORD	TOTAL	SPECIAL DISTRICTS	TAX AMOUNT
*****				
9.051-5-12	45 Spruce St			9.051-5-12
Fontaine Jeff	210 1 Family Res		Basic Star 41854	ACCT 1-184- 4
45 Spruce St	Massena 1 405801	5,200	Massena Central Sch	
Massena, NY 13662	Lot 9 Blk 29	40,000		
	Pgr			
	Residence-One Family			
	FRNT 50.00 DPTH 125.00			
	BANK8888830			
	EAST-0355890 NRTH-1800917			
	DEED BOOK 2012 PG-19643			
	FULL MARKET VALUE	40,000		
			TOTAL TAX ---	181.83**
				DATE #1 09/30/15
				AMT DUE 181.83
*****				
9.068-10-3	6 Stearns St			9.068-10-3
Forbes Dewitt	210 1 Family Res		Basic Star 41854	ACCT 1-331- 2
Forbes Diane	Massena 1 405801	6,500	Massena Central Sch	
6 Stearns St	Lot 3 Blk 102	55,000		
Massena, NY 13662	Tyo Tract			
	Res-One Family			
	FRNT 50.00 DPTH 140.00			
	EAST-0359297 NRTH-1796819			
	DEED BOOK 2006 PG-11459			
	FULL MARKET VALUE	55,000		
			TOTAL TAX ---	454.57**
				DATE #1 09/30/15
				AMT DUE 454.57
*****				
9.074-7-21	47 Clarkson Ave			9.074-7-21
Forbes Katherine B	210 1 Family Res		Massena Central Sch	ACCT 1-427- 5
761 West Mahoney Rd	Massena 1 405801	21,900		
Brasher Falls, NY 13613	Lot 26 Blk B	81,000		
	Westwood Tract			
	Res-One Family			
	FRNT 65.00 DPTH 140.00			
	BANK8888830			
	EAST-0352995 NRTH-1795343			
	DEED BOOK 2000 PG-6434			
	FULL MARKET VALUE	81,000		
			TOTAL TAX ---	1,472.81**
				DATE #1 09/30/15
				AMT DUE 1,472.81
*****				

STATE OF NEW YORK  
 COUNTY - St Lawrence  
 SCHOOL - Massena 1  
 TOWN - Massena  
 VILLAGE - Massena  
 SWIS - 405801

2 0 1 5 S C H O O L T A X R O L L  
 T A X A B L E SECTION OF THE ROLL - 1  
 OWNERS NAME SEQUENCE  
 UNIFORM PERCENT OF VALUE IS 100.00

PAGE 1279  
 VALUATION DATE-JUL 01, 2014  
 TAXABLE STATUS DATE-MAR 01, 2015

TAX MAP PARCEL NUMBER	PROPERTY LOCATION & CLASS	ASSESSMENT	EXEMPTION CODE-----	SCHOOL
CURRENT OWNERS NAME	SCHOOL DISTRICT	LAND	TAX DESCRIPTION	TAXABLE VALUE
CURRENT OWNERS ADDRESS	PARCEL SIZE/GRID COORD	TOTAL	SPECIAL DISTRICTS	TAX AMOUNT
***** 9.083-7-3.1 *****				
223 Prospect Ave				ACCT 1-198- 3 BILL 3250
9.083-7-3.1	210 1 Family Res		Basic Star 41854	30,000
Ford Jessica E	Massena 1 405801	9,000	Massena Central Sch	85,000 1,545.54
223 Prospect Ave	Lots 9 & 10 & Part 7 & 8	85,000		
Massena, NY 13662	Nightengale Tract			
	FRNT 80.00 DPTH 280.00			
	BANK8888869			
	EAST-0354502 NRTH-1793602			
	DEED BOOK 2015 PG-967			
	FULL MARKET VALUE	85,000		
			TOTAL TAX ---	1,000.05**
				DATE #1 09/30/15
				AMT DUE 1,000.05
***** 9.083-2-10 *****				
Off Ash St				ACCT 1- 87- 2 BILL 3251
9.083-2-10	311 Res vac land		Massena Central Sch	1,800 32.73
Forget Pollyanna	Massena 1 405801	1,800		
5 Linden St	Part Lot 2 Blk 4	1,800		
Massena, NY 13662	Hatfield Tr West			
	Vacant Lot			
	FRNT 53.00 DPTH 50.00			
	BANK8888830			
	EAST-0355029 NRTH-1793521			
	DEED BOOK 2015 PG-1947			
	FULL MARKET VALUE	1,800		
			TOTAL TAX ---	32.73**
				DATE #1 09/30/15
				AMT DUE 32.73
***** 9.083-2-12 *****				
5 Linden St				ACCT 1-405- 6 BILL 3252
9.083-2-12	210 1 Family Res		Massena Central Sch	66,000 1,200.07
Forget Pollyanna	Massena 1 405801	6,400		
5 Linden St	Lot 2 Blk 4	66,000		
Massena, NY 13662	Hatfield Tr West			
	Residence One Family			
	FRNT 50.00 DPTH 135.00			
	BANK8888830			
	EAST-0355121 NRTH-1793542			
	DEED BOOK 2015 PG-1947			
	FULL MARKET VALUE	66,000		
			TOTAL TAX ---	1,200.07**
				DATE #1 09/30/15
				AMT DUE 1,200.07

\*\*\*\*\*

STATE OF NEW YORK  
 COUNTY - St Lawrence  
 SCHOOL - Massena 1  
 TOWN - Massena  
 VILLAGE - Massena  
 SWIS - 405801

2 0 1 5 S C H O O L T A X R O L L  
 T A X A B L E SECTION OF THE ROLL - 1  
 OWNERS NAME SEQUENCE  
 UNIFORM PERCENT OF VALUE IS 100.00

PAGE 1280  
 VALUATION DATE-JUL 01, 2014  
 TAXABLE STATUS DATE-MAR 01, 2015

TAX MAP PARCEL NUMBER	PROPERTY LOCATION & CLASS	ASSESSMENT	EXEMPTION CODE-----	SCHOOL
CURRENT OWNERS NAME	SCHOOL DISTRICT	LAND	TAX DESCRIPTION	TAXABLE VALUE
CURRENT OWNERS ADDRESS	PARCEL SIZE/GRID COORD	TOTAL	SPECIAL DISTRICTS	TAX AMOUNT
***** 9.076-5-8 *****				
9.076-5-8	47 Urban Dr			ACCT 1-449- 7
Forget Thomas P	210 1 Family Res		Basic Star 41854	BILL 3253
47 Urban Drive	Massena 1 405801	9,900	Massena Central Sch	30,000
Massena, NY 13662	Lot 12 Blk C	62,000		1,127.34
	Urban Estates			
	Residence One Family			
	FRNT 60.00 DPTH 100.00			
	BANK8888209			
	EAST-0359902 NRTH-1795172			
	DEED BOOK 2013 PG-18990			
	FULL MARKET VALUE	62,000		
			TOTAL TAX ---	581.85**
				DATE #1 09/30/15
				AMT DUE 581.85
***** 9.074-10-20 *****				
9.074-10-20	85 Nightengale Ave			ACCT 1-526- 3
Forney Harry (LC)	210 1 Family Res		Basic Star 41854	BILL 3254
Hammond Claudette	Massena 1 405801	12,200	Massena Central Sch	30,000
85 Nightengale Ave	Lot 1	54,000		981.88
Massena, NY 13662	Buckeye Tract			
	Residence One Family			
	FRNT 68.00 DPTH 140.00			
	EAST-0353882 NRTH-1794142			
	DEED BOOK 2009 PG-18885			
	FULL MARKET VALUE	54,000		
			TOTAL TAX ---	436.39**
				DATE #1 09/30/15
				AMT DUE 436.39
***** 9.068-13-11 *****				
9.068-13-11	40 Talcott St			ACCT 1-181- 7
Forrest Kathleen	210 1 Family Res		Enhanced S 41834	BILL 3255
40 Talcott St	Massena 1 405801	6,500	Massena Central Sch	45,000
Massena, NY 13662	Lot 26	45,000		818.23
	Oakmont Tract			
	FRNT 50.00 DPTH 140.00			
	EAST-0358470 NRTH-1796450			
	DEED BOOK 706 PG-00080			
	FULL MARKET VALUE	45,000		
			TOTAL TAX ---	0.00**
***** 9.068-13-12 *****				
9.068-13-12	42 Talcott St			ACCT 1-181- 8
Forrest Kathleen	311 Res vac land		Massena Central Sch	BILL 3256
40 Talcott St	Massena 1 405801	5,900		107.28
Massena, NY 13662	Lot 25	5,900		
	Oakmont Tract			
	Vacant Lot			
	FRNT 50.00 DPTH 140.00			
	EAST-0358498 NRTH-1796415			
	DEED BOOK 706 PG-00080			
	FULL MARKET VALUE	5,900		
			TOTAL TAX ---	107.28**

DATE #1 09/30/15  
AMT DUE 107.28

\*\*\*\*\*

STATE OF NEW YORK  
 COUNTY - St Lawrence  
 SCHOOL - Massena 1  
 TOWN - Massena  
 VILLAGE - Massena  
 SWIS - 405801

2 0 1 5 S C H O O L T A X R O L L  
 T A X A B L E SECTION OF THE ROLL - 1  
 OWNERS NAME SEQUENCE  
 UNIFORM PERCENT OF VALUE IS 100.00

PAGE 1281  
 VALUATION DATE-JUL 01, 2014  
 TAXABLE STATUS DATE-MAR 01, 2015

TAX MAP PARCEL NUMBER	PROPERTY LOCATION & CLASS	ASSESSMENT	EXEMPTION CODE-----	SCHOOL
CURRENT OWNERS NAME	SCHOOL DISTRICT	LAND	TAX DESCRIPTION	TAXABLE VALUE
CURRENT OWNERS ADDRESS	PARCEL SIZE/GRID COORD	TOTAL	SPECIAL DISTRICTS	TAX AMOUNT
***** 9.059-9-28 *****				
9.059-9-28	22,24 Main St			ACCT 1-385- 6
FOSL Land Trust	481 Att row bldg		Massena Central Sch	91,000
Ted Chang, Trustee	Massena 1 405801	30,800		
Ted Chang as Trustee	Retail Store	91,000		
PO Box 750650	Stans			
Forest Hills, NY 11375-0650	Men & Ladies Store			
	FRNT 47.00 DPTH 380.00			
	BANK8888291			
	EAST-0354749 NRTH-1798102			
	DEED BOOK 2007 PG-18397			
	FULL MARKET VALUE	91,000		
TOTAL TAX ---				1,654.64**
				DATE #1 09/30/15
				AMT DUE 1,654.64
***** 9.068-13-31 *****				
9.068-13-31	21 Howard St			ACCT 1-249- 9
Foster Marcia	210 1 Family Res		Basic Star 41854	30,000
21 Howard St	Massena 1 405801	6,500	Massena Central Sch	55,000
Massena, NY 13662	Lot 9 Blk 9	55,000		
	R.v.t.			
	Residence-One Family			
	FRNT 50.00 DPTH 140.00			
	BANK8888830			
	EAST-0358165 NRTH-1796752			
	DEED BOOK 2009 PG-65			
	FULL MARKET VALUE	55,000		
TOTAL TAX ---				454.57**
				DATE #1 09/30/15
				AMT DUE 454.57
***** 9.051-4-26 *****				
9.051-4-26	30 Spruce St			ACCT 1-110- 9
Foster Michael A	210 1 Family Res		Basic Star 41854	30,000
Foster Dawn	Massena 1 405801	6,000	Massena Central Sch	52,000
831 Hammill Rd	Lot 19 Blk 24	52,000		
Massena, NY 13662	P.g.r.			
	Residence-One Family			
	FRNT 50.00 DPTH 186.00			
	EAST-0355910 NRTH-1800537			
	DEED BOOK 2015 PG-7768			
	FULL MARKET VALUE	52,000		
TOTAL TAX ---				400.02**
				DATE #1 09/30/15
				AMT DUE 400.02
*****				

STATE OF NEW YORK  
 COUNTY - St Lawrence  
 SCHOOL - Massena 1  
 TOWN - Massena  
 VILLAGE - Massena  
 SWIS - 405801

2 0 1 5 S C H O O L T A X R O L L  
 T A X A B L E SECTION OF THE ROLL - 1  
 OWNERS NAME SEQUENCE  
 UNIFORM PERCENT OF VALUE IS 100.00

PAGE 1282  
 VALUATION DATE-JUL 01, 2014  
 TAXABLE STATUS DATE-MAR 01, 2015

TAX MAP PARCEL NUMBER	PROPERTY LOCATION & CLASS	ASSESSMENT	EXEMPTION CODE-----	SCHOOL
CURRENT OWNERS NAME	SCHOOL DISTRICT	LAND	TAX DESCRIPTION	TAXABLE VALUE
CURRENT OWNERS ADDRESS	PARCEL SIZE/GRID COORD	TOTAL	SPECIAL DISTRICTS	TAX AMOUNT
9.060-2-17	3 Bishop Ave 210 1 Family Res		Basic Star 41854	
Foster Patrick	Massena 1 405801	4,200	Massena Central Sch	46,000
Foster Becky	Part Lots 9-10-11 Blk 4	46,000		
3 Bishop Ave	P.g.r.			
Massena, NY 13662	Residence 1 Family			
	FRNT 42.00 DPTH 100.00			
	BANK8888830			
	EAST-0357873 NRTH-1799038			
	DEED BOOK 1107 PG-193			
	FULL MARKET VALUE	46,000		
			TOTAL TAX ---	290.92**
				DATE #1 09/30/15
				AMT DUE 290.92
9.075-6-10	4 Hamilton St 210 1 Family Res		Basic Star 41854	
Fontaine Larry J	Massena 1 405801	7,200	Massena Central Sch	53,000
4 Hamilton St	Res-1 Family W/vet Ex	53,000		
Massena, NY 13662	FRNT 72.00 DPTH 130.00			
	EAST-0356145 NRTH-1794372			
	DEED BOOK 2003 PG-6239			
	FULL MARKET VALUE	53,000		
			TOTAL TAX ---	418.20**
				DATE #1 09/30/15
				AMT DUE 418.20
9.066-7-2	211 Andrews St 210 1 Family Res		Enhanced S 41834	
Fontaine Lawrence	Massena 1 405801	31,600	Massena Central Sch	115,000
Fontaine Linda	Residence W/pool	115,000		
211 Andrews St	FRNT 147.00 DPTH 141.00			
Massena, NY 13662	EAST-0352037 NRTH-1796449			
	DEED BOOK 1111 PG-822			
	FULL MARKET VALUE	115,000		
			TOTAL TAX ---	986.03**
				DATE #1 09/30/15
				AMT DUE 986.03
10.069-2-12	227 E Hatfield St 210 1 Family Res - WTRFNT		Basic Star 41854	
Fontaine Loren	Massena 1 405801	38,500	Massena Central Sch	129,000
Fontaine Merrell	Residence - One Family	129,000		
227 E Hatfield Street	FRNT 85.00 DPTH 288.00			
Massena, NY 13662	BANK8888830			
	EAST-0362453 NRTH-1794288			
	DEED BOOK 2007 PG-8924			
	FULL MARKET VALUE	129,000		
			TOTAL TAX ---	1,800.10**
				DATE #1 09/30/15
				AMT DUE 1,800.10



\*\*\*\*\*

STATE OF NEW YORK  
 COUNTY - St Lawrence  
 SCHOOL - Massena 1  
 TOWN - Massena  
 VILLAGE - Massena  
 SWIS - 405801

2 0 1 5 S C H O O L T A X R O L L  
 T A X A B L E SECTION OF THE ROLL - 1  
 OWNERS NAME SEQUENCE  
 UNIFORM PERCENT OF VALUE IS 100.00

PAGE 1283  
 VALUATION DATE-JUL 01, 2014  
 TAXABLE STATUS DATE-MAR 01, 2015

TAX MAP PARCEL NUMBER	PROPERTY LOCATION & CLASS	ASSESSMENT	EXEMPTION CODE-----	SCHOOL
CURRENT OWNERS NAME	SCHOOL DISTRICT	LAND	TAX DESCRIPTION	TAXABLE VALUE
CURRENT OWNERS ADDRESS	PARCEL SIZE/GRID COORD	TOTAL	SPECIAL DISTRICTS	TAX AMOUNT
*****				
9.083-5-21	443 S Main St			9.083-5-21
Four-Two Market, Inc.	484 1 use sm bld		Massena Central Sch	ACCT 1-439- 7
42 Market St	Massena 1 405801	15,200		BILL 3264
Potsdam, NY 13676	Residence & Office	76,000		1,381.90
	FRNT 60.00 DPTH			
	ACRES 1.00			
	EAST-0356207 NRTH-1792443			
	DEED BOOK 2004 PG-304			
	FULL MARKET VALUE	76,000		
			TOTAL TAX ---	1,381.90**
				DATE #1 09/30/15
				AMT DUE 1,381.90
*****				
9.074-8-14	47 Nightengale Ave			9.074-8-14
Fournier Elaine M	210 1 Family Res		Enhanced S 41834	ACCT 1-159- 5
47 Nightengale Ave	Massena 1 405801	23,000	Massena Central Sch	BILL 3265
Massena, NY 13662	Lot 25 Blk 10	88,000		65,300
	Prospect Heights			1,600.09
	Residence-One Family			
	FRNT 70.00 DPTH 141.00			
	BANK8888869			
	EAST-0353399 NRTH-1795369			
	DEED BOOK 2012 PG-4489			
	FULL MARKET VALUE	88,000		
			TOTAL TAX ---	495.09**
				DATE #1 09/30/15
				AMT DUE 495.09
*****				
9.076-2-20.1	65 Douglas Rd			9.076-2-20.1
Fournier Robert	210 1 Family Res		Basic Star 41854	ACCT 1-243- 4
Fournier Loretta	Massena 1 405801	2,100	Massena Central Sch	BILL 3266
65 Douglas Rd	Lot 111	64,300		30,000
Massena, NY 13662	Oakmont Tract			1,169.16
	Vacant Lot			
	FRNT 110.00 DPTH 155.00			
	ACRES 0.39			
	EAST-0357748 NRTH-1795348			
	DEED BOOK 919 PG-00226			
	FULL MARKET VALUE	64,300		
			TOTAL TAX ---	623.67**
				DATE #1 09/30/15
				AMT DUE 623.67
*****				

STATE OF NEW YORK  
 COUNTY - St Lawrence  
 SCHOOL - Massena 1  
 TOWN - Massena  
 VILLAGE - Massena  
 SWIS - 405801

2 0 1 5 S C H O O L T A X R O L L  
 T A X A B L E SECTION OF THE ROLL - 1  
 OWNERS NAME SEQUENCE  
 UNIFORM PERCENT OF VALUE IS 100.00

PAGE 1284  
 VALUATION DATE-JUL 01, 2014  
 TAXABLE STATUS DATE-MAR 01, 2015

TAX MAP PARCEL NUMBER	PROPERTY LOCATION & CLASS	ASSESSMENT	EXEMPTION CODE-----	SCHOOL
CURRENT OWNERS NAME	SCHOOL DISTRICT	LAND	TAX DESCRIPTION	TAXABLE VALUE
CURRENT OWNERS ADDRESS	PARCEL SIZE/GRID COORD	TOTAL	SPECIAL DISTRICTS	TAX AMOUNT
***** 9.058-4-6 *****				
9.058-4-6	99 Maple St 210 1 Family Res		Basic Star 41854	ACCT 1-404- 7 BILL 3267
Fournier Sheila	Massena 1 405801	6,700	Massena Central Sch	30,000
99 Maple St	Maple Street	65,000		1,181.89
Massena, NY 13662	Residence 1 Family FRNT 40.00 DPTH 215.00 BANK8888830			
	EAST-0353323 NRTH-1799012			
	DEED BOOK 2006 PG-2402			
	FULL MARKET VALUE	65,000		
			TOTAL TAX ---	636.40**
				DATE #1 09/30/15
				AMT DUE 636.40
***** 9.042-1-32 *****				
9.042-1-32	12 Owl Ave 210 1 Family Res		Massena Central Sch	ACCT 1-446-4.7 BILL 3268
Fournier Stanley	Massena 1 405801	28,900		157,000 2,854.71
12 Owl Ave	Lot #12	157,000		
Massena, NY 13662	Madison Subdiv. FRNT 90.00 DPTH 197.00 BANK8888830			
	EAST-0352024 NRTH-1802353			
	DEED BOOK 2008 PG-14531			
	FULL MARKET VALUE	157,000		
			TOTAL TAX ---	2,854.71**
				DATE #1 09/30/15
				AMT DUE 2,854.71
***** 9.042-1-31 *****				
9.042-1-31	13 Owl Ave 210 1 Family Res		Basic Star 41854	BILL 3269
Fournier Steven W	Massena 1 405801	28,300	Massena Central Sch	30,000
Fournier Pamela J	Lot #13	156,000		2,836.53
13 Owl Ave	Madison Subdiv			
Massena, NY 13662	FRNT 85.00 DPTH 198.00			
	EAST-0351954 NRTH-1802297			
	DEED BOOK 1073 PG-1019			
	FULL MARKET VALUE	156,000		
			TOTAL TAX ---	2,291.04**
				DATE #1 09/30/15
				AMT DUE 2,291.04

\*\*\*\*\*

STATE OF NEW YORK  
 COUNTY - St Lawrence  
 SCHOOL - Massena 1  
 TOWN - Massena  
 VILLAGE - Massena  
 SWIS - 405801

2 0 1 5 S C H O O L T A X R O L L  
 T A X A B L E SECTION OF THE ROLL - 1  
 OWNERS NAME SEQUENCE  
 UNIFORM PERCENT OF VALUE IS 100.00

PAGE 1285  
 VALUATION DATE-JUL 01, 2014  
 TAXABLE STATUS DATE-MAR 01, 2015

TAX MAP PARCEL NUMBER	PROPERTY LOCATION & CLASS	ASSESSMENT	EXEMPTION CODE-----	SCHOOL
CURRENT OWNERS NAME	SCHOOL DISTRICT	LAND	TAX DESCRIPTION	TAXABLE VALUE
CURRENT OWNERS ADDRESS	PARCEL SIZE/GRID COORD	TOTAL	SPECIAL DISTRICTS	TAX AMOUNT
***** 9.058-4-27 *****				
33 George St				ACCT 1-509- 8
9.058-4-27	210 1 Family Res		Basic Star 41854	BILL 3270
Fowler Marty	Massena 1 405801	7,500	Massena Central Sch	30,000
Fowler Julianne	Res-One Family	48,000		872.78
33 George St	FRNT 50.00 DPTH 210.00			
Massena, NY 13662	EAST-0353784 NRTH-1798392			
	DEED BOOK 1068 PG-758			
	FULL MARKET VALUE	48,000		
TOTAL TAX ---				327.29**
				DATE #1 09/30/15
				AMT DUE 327.29
***** 9.050-2-28 *****				
11 Lawrence St				ACCT 1-375- 6
9.050-2-28	210 1 Family Res		Enhanced S 41834	BILL 3271
Fowler Robert	Massena 1 405801	10,500	Massena Central Sch	65,300
Fowler Louise	Lot 4 Blk A-1	76,000		1,381.90
11 Lawrence St	Northview Tract			
Massena, NY 13662	Residence One Family			
	FRNT 70.00 DPTH 120.00			
	EAST-0352638 NRTH-1801645			
	DEED BOOK 2011 PG-12382			
	FULL MARKET VALUE	76,000		
TOTAL TAX ---				276.90**
				DATE #1 09/30/15
				AMT DUE 276.90
***** 9.059-2-35 *****				
51 N Main St				ACCT 1-438- 5
9.059-2-35	210 1 Family Res		Massena Central Sch	BILL 3272
Fowler Robert	Massena 1 405801	7,200		1,090.97
Fowler Louise	Res One Family	60,000		
11 Lawrence St	FRNT 44.00 DPTH 222.75			
Massena, NY 13662	EAST-0354626 NRTH-1799392			
	DEED BOOK 939 PG-01056			
	FULL MARKET VALUE	60,000		
TOTAL TAX ---				1,090.97**
				DATE #1 09/30/15
				AMT DUE 1,090.97
***** 9.042-6-11 *****				
7 Washington St				ACCT 1-184- 2
9.042-6-11	210 1 Family Res		Enhanced S 41834	BILL 3273
Francia Donalda	Massena 1 405801	7,100	Massena Central Sch	50,000
7 Washington St	Lot 18 Blk 45	50,000		909.14
Massena, NY 13662	Homecroft Tract			
	FRNT 50.00 DPTH 135.00			
	EAST-0353825 NRTH-1802043			
	DEED BOOK 1072 PG-717			
	FULL MARKET VALUE	50,000		
TOTAL TAX ---				0.00**
*****				

STATE OF NEW YORK  
 COUNTY - St Lawrence  
 SCHOOL - Massena 1  
 TOWN - Massena  
 VILLAGE - Massena  
 SWIS - 405801

2 0 1 5 S C H O O L T A X R O L L  
 T A X A B L E SECTION OF THE ROLL - 1  
 OWNERS NAME SEQUENCE  
 UNIFORM PERCENT OF VALUE IS 100.00

PAGE 1286  
 VALUATION DATE-JUL 01, 2014  
 TAXABLE STATUS DATE-MAR 01, 2015

TAX MAP PARCEL NUMBER	PROPERTY LOCATION & CLASS	ASSESSMENT	EXEMPTION CODE-----	SCHOOL
CURRENT OWNERS NAME	SCHOOL DISTRICT	LAND	TAX DESCRIPTION	TAXABLE VALUE
CURRENT OWNERS ADDRESS	PARCEL SIZE/GRID COORD	TOTAL	SPECIAL DISTRICTS	TAX AMOUNT
***** 9.074-14-20 *****				
9.074-14-20	12 Prospect Cir			ACCT 1-245- 1 BILL 3274
Francia James S	210 1 Family Res		Basic Star 41854	30,000
98 Panther Pt	Massena 1 405801	20,100	Massena Central Sch	73,000 1,327.35
Massena, NY 13662	Lot 10 Blk 322	73,000		
	Prospect Hgts			
	Res 1 Fam W/vet Disp			
	FRNT 70.00 DPTH 107.00			
	BANK8888111			
	EAST-0354054 NRTH-1794111			
	DEED BOOK 2015 PG-4256			
	FULL MARKET VALUE	73,000		
			TOTAL TAX ---	781.86**
				DATE #1 09/30/15
				AMT DUE 781.86
***** 9.060-3-31 *****				
9.060-3-31	8 Bishop Ave			ACCT 1-184- 8 BILL 3275
Francis Angela D	210 1 Family Res		Basic Star 41854	30,000
8 Bishop Avenue	Massena 1 405801	5,000	Massena Central Sch	34,000 618.22
Massena, NY 13662	Lot 19 Blk 3	34,000		
	P.g.r.			
	Res-One Family			
	FRNT 45.00 DPTH 125.00			
	BANK8888869			
	EAST-0357947 NRTH-1799199			
	DEED BOOK 2014 PG-7904			
	FULL MARKET VALUE	34,000		
			TOTAL TAX ---	72.73**
				DATE #1 09/30/15
				AMT DUE 72.73
***** 9.051-2-8 *****				
9.051-2-8	95 Jefferson Ave			ACCT 1-478- 4 BILL 3276
Francis Brenda L	210 1 Family Res		Massena Central Sch	49,000 890.96
11 Columbia Rd	Massena 1 405801	6,200		
Massena, NY 13662	Lot 39 Blk 31	49,000		
	P.G.R.			
	Res 1 Fam W Basic Star Ex			
	FRNT 50.00 DPTH 125.00			
	EAST-0356570 NRTH-1801228			
	DEED BOOK 2006 PG-20464			
	FULL MARKET VALUE	49,000		
			TOTAL TAX ---	890.96**
				DATE #1 09/30/15
				AMT DUE 890.96

\*\*\*\*\*

STATE OF NEW YORK  
 COUNTY - St Lawrence  
 SCHOOL - Massena 1  
 TOWN - Massena  
 VILLAGE - Massena  
 SWIS - 405801

2 0 1 5 S C H O O L T A X R O L L  
 T A X A B L E SECTION OF THE ROLL - 1  
 OWNERS NAME SEQUENCE  
 UNIFORM PERCENT OF VALUE IS 100.00

PAGE 1287  
 VALUATION DATE-JUL 01, 2014  
 TAXABLE STATUS DATE-MAR 01, 2015

TAX MAP PARCEL NUMBER	PROPERTY LOCATION & CLASS	ASSESSMENT	EXEMPTION CODE-----	SCHOOL
CURRENT OWNERS NAME	SCHOOL DISTRICT	LAND	TAX DESCRIPTION	TAXABLE VALUE
CURRENT OWNERS ADDRESS	PARCEL SIZE/GRID COORD	TOTAL	SPECIAL DISTRICTS	TAX AMOUNT
***** 9.050-11-15 *****				
42 Roosevelt St				ACCT 1-436- 8 BILL 3277
9.050-11-15	210 1 Family Res		Basic Star 41854	30,000
Francis James P	Massena 1 405801	6,900	Massena Central Sch	62,000 1,127.34
42 Roosevelt St	Lot 21 Blk 41	62,000		
Massena, NY 13662	Homecroft Tr			
	Res 1 Family W/det Garage			
	FRNT 50.00 DPTH 125.00			
	EAST-0354508 NRTH-1801851			
	DEED BOOK 1088 PG-618			
	FULL MARKET VALUE	62,000		
TOTAL TAX ---				581.85**
				DATE #1 09/30/15
				AMT DUE 581.85
***** 9.075-2-16 *****				
28 Winter St				ACCT 1-530- 2 BILL 3278
9.075-2-16	210 1 Family Res		Basic Star 41854	30,000
Francis Nicole L	Massena 1 405801	13,500	Massena Central Sch	50,000 909.14
28 Winter St	Res-One Family	50,000		
Massena, NY 13662	FRNT 40.00 DPTH 120.00			
	BANK8888869			
	EAST-0355139 NRTH-1795446			
	DEED BOOK 2012 PG-12735			
	FULL MARKET VALUE	50,000		
TOTAL TAX ---				363.65**
				DATE #1 09/30/15
				AMT DUE 363.65
***** 9.082-5-40 *****				
32 Middlebury Ave				ACCT 1-184- 7 BILL 3279
9.082-5-40	210 1 Family Res		Enhanced S 41834	45,300
Francis Patrick	Massena 1 405801	6,800	Massena Central Sch	45,300 823.68
Francis Pamela	Lot 52	45,300		
32 Middlebury Ave	Buckeye Tract			
Massena, NY 13662	FRNT 65.00 DPTH 125.00			
	EAST-0354074 NRTH-1793247			
	DEED BOOK 860 PG-00105			
	FULL MARKET VALUE	45,300		
TOTAL TAX ---				0.00**
***** 9.074-8-10 *****				
40 Highland Ave				ACCT 1-521- 9 BILL 3280
9.074-8-10	210 1 Family Res		Enhanced S 41834	65,300
Francis Robert	Massena 1 405801	24,700	Massena Central Sch	98,000 1,781.92
Francis Carole	Lot 32 Blk 10	98,000		
40 Highland Ave	Prospect Hgts Map #1			
Massena, NY 13662	Res - 1 Family W/pool			
	FRNT 81.00 DPTH 141.00			
	BANK8888830			
	EAST-0353638 NRTH-1795262			
	DEED BOOK 00976 PG-01117			
	FULL MARKET VALUE	98,000		
TOTAL TAX ---				676.92**
				DATE #1 09/30/15

AMT DUE 676.92

\*\*\*\*\*

STATE OF NEW YORK  
 COUNTY - St Lawrence  
 SCHOOL - Massena 1  
 TOWN - Massena  
 VILLAGE - Massena  
 SWIS - 405801

2 0 1 5 S C H O O L T A X R O L L  
 T A X A B L E SECTION OF THE ROLL - 1  
 OWNERS NAME SEQUENCE  
 UNIFORM PERCENT OF VALUE IS 100.00

PAGE 1288  
 VALUATION DATE-JUL 01, 2014  
 TAXABLE STATUS DATE-MAR 01, 2015

TAX MAP PARCEL NUMBER	PROPERTY LOCATION & CLASS	ASSESSMENT	EXEMPTION CODE-----	SCHOOL
CURRENT OWNERS NAME	SCHOOL DISTRICT	LAND	TAX DESCRIPTION	TAXABLE VALUE
CURRENT OWNERS ADDRESS	PARCEL SIZE/GRID COORD	TOTAL	SPECIAL DISTRICTS	TAX AMOUNT
***** 9.075-8-31 *****				
9.075-8-31	Off Isabel St			ACCT 1-141- 4
Francis Trisha L	311 Res vac land		Massena Central Sch	1,600
17 Isabel St	Massena 1 405801	1,600		
Massena, NY 13662	Lot 2 & 1/2 Lot 3 Blk 3	1,600		
	Hatfield Tract			
	Vacant Residential Lot			
	FRNT 75.00 DPTH 88.00			
	BANK8888869			
	EAST-0355332 NRTH-1793915			
	DEED BOOK 2011 PG-1869			
	FULL MARKET VALUE	1,600		
			TOTAL TAX ---	29.09**
				DATE #1 09/30/15
				AMT DUE 29.09
***** 9.075-8-32 *****				
9.075-8-32	19 Isabel St			ACCT 1-141- 5
Francis Trisha L	311 Res vac land		Massena Central Sch	1,100
17 Isabel St	Massena 1 405801	1,100		
Massena, NY 13662	Lot 1 Blk 3	1,100		
	Hatfield Tract			
	Vacant Lot			
	FRNT 50.00 DPTH 88.00			
	BANK8888869			
	EAST-0355392 NRTH-1793929			
	DEED BOOK 2011 PG-1869			
	FULL MARKET VALUE	1,100		
			TOTAL TAX ---	20.00**
				DATE #1 09/30/15
				AMT DUE 20.00
***** 9.083-3-21 *****				
9.083-3-21	17 Isabel St			ACCT 1-141- 3
Francis Trisha L	210 1 Family Res		Massena Central Sch	67,000
17 Isabel St	Massena 1 405801	6,200		
Massena, NY 13662	Lot 6 Blk 3	67,000		
	Hatfield Tract			
	Residence One Family			
	FRNT 50.00 DPTH 125.00			
	BANK8888869			
	EAST-0355370 NRTH-1793854			
	DEED BOOK 2011 PG-1869			
	FULL MARKET VALUE	67,000		
			TOTAL TAX ---	1,218.25**
				DATE #1 09/30/15
				AMT DUE 1,218.25
*****				



STATE OF NEW YORK  
 COUNTY - St Lawrence  
 SCHOOL - Massena 1  
 TOWN - Massena  
 VILLAGE - Massena  
 SWIS - 405801

2 0 1 5 S C H O O L T A X R O L L  
 T A X A B L E SECTION OF THE ROLL - 1  
 OWNERS NAME SEQUENCE  
 UNIFORM PERCENT OF VALUE IS 100.00

PAGE 1289  
 VALUATION DATE-JUL 01, 2014  
 TAXABLE STATUS DATE-MAR 01, 2015

TAX MAP PARCEL NUMBER	PROPERTY LOCATION & CLASS	ASSESSMENT	EXEMPTION CODE-----	SCHOOL
CURRENT OWNERS NAME	SCHOOL DISTRICT	LAND	TAX DESCRIPTION	TAXABLE VALUE
CURRENT OWNERS ADDRESS	PARCEL SIZE/GRID COORD	TOTAL	SPECIAL DISTRICTS	TAX AMOUNT
***** 9.051-1-13 *****				
120 Jefferson Ave				ACCT 1-183- 9 BILL 3284
9.051-1-13	210 1 Family Res		Basic Star 41854	30,000
Francis Wayne	Massena 1 405801	6,200	Massena Central Sch	55,000 1,000.06
Francis Sue	Lot 17 Blk 318	55,000		
120 Jefferson Ave	P. G. R.			
Massena, NY 13662	Res 1 Family W/det Gar			
	FRNT 50.00 DPTH 125.00			
	EAST-0356097 NRTH-1801702			
	DEED BOOK 1042 PG-00765			
	FULL MARKET VALUE	55,000		
TOTAL TAX ---				454.57**
				DATE #1 09/30/15
				AMT DUE 454.57
***** 9.067-8-15 *****				
8,8 1/2 Grove St				ACCT 1-543- 2 BILL 3285
9.067-8-15	220 2 Family Res		Massena Central Sch	963.69
Frank Edward N	Massena 1 405801	15,000		
Frank Emily	Residence - Two Family	53,000		
28 Cook St	FRNT 49.00 DPTH 120.00			
Massena, NY 13662	BANK8888869			
	EAST-0355903 NRTH-1796682			
	DEED BOOK 2010 PG-7191			
	FULL MARKET VALUE	53,000		
TOTAL TAX ---				963.69**
				DATE #1 09/30/15
				AMT DUE 963.69
***** 16.027-2-12 *****				
28 Cook St				ACCT 1- 63- 4 BILL 3286
16.027-2-12	210 1 Family Res - WTRFNT		Basic Star 41854	30,000
Frank Edward N	Massena 1 405801	18,500	Massena Central Sch	61,200 1,112.79
Frank Emily	FRNT 166.00 DPTH 210.00	61,200		
28 Cook St	EAST-0355716 NRTH-1791722			
Massena, NY 13662	DEED BOOK 2009 PG-9192			
	FULL MARKET VALUE	61,200		
TOTAL TAX ---				567.30**
				DATE #1 09/30/15
				AMT DUE 567.30
***** 9.051-8-14 *****				
64 Chase St				ACCT 1-184- 9 BILL 3287
9.051-8-14	210 1 Family Res		RPTL466_f 41690	3,000
Frank Richard J (LU)	Massena 1 405801	6,000	Enhanced S 41834	55,000
Frank Elizabeth K (LU)	Lot 14 Blk 32	58,000	Massena Central Sch	55,000 1,000.06
64 Chase St	P.g.r.			
Massena, NY 13662	Res-One Family			
	FRNT 50.00 DPTH 120.00			
	EAST-0355406 NRTH-1801026			
	DEED BOOK 2005 PG-5417			
	FULL MARKET VALUE	58,000		
TOTAL TAX ---				0.00**
*****				

STATE OF NEW YORK  
 COUNTY - St Lawrence  
 SCHOOL - Massena 1  
 TOWN - Massena  
 VILLAGE - Massena  
 SWIS - 405801

2 0 1 5 S C H O O L T A X R O L L  
 T A X A B L E SECTION OF THE ROLL - 1  
 OWNERS NAME SEQUENCE  
 UNIFORM PERCENT OF VALUE IS 100.00

PAGE 1290  
 VALUATION DATE-JUL 01, 2014  
 TAXABLE STATUS DATE-MAR 01, 2015

TAX MAP PARCEL NUMBER	PROPERTY LOCATION & CLASS	ASSESSMENT	EXEMPTION CODE-----	SCHOOL
CURRENT OWNERS NAME	SCHOOL DISTRICT	LAND	TAX DESCRIPTION	TAXABLE VALUE
CURRENT OWNERS ADDRESS	PARCEL SIZE/GRID COORD	TOTAL	SPECIAL DISTRICTS	TAX AMOUNT
***** 9.066-12-24 *****				
9.066-12-24	64 Andrews St			ACCT 1-418- 5
Frary David	471 Funeral home		Massena Central Sch	277,000
Frary Linda	Massena 1 405801	46,700		
Phillips Memorial Home	Funeral Home	277,000		
64 Andrews St	FRNT 150.00 DPTH 202.00			
Massena, NY 13662	EAST-0354161 NRTH-1797685			
	DEED BOOK 1061 PG-424			
	FULL MARKET VALUE	277,000		
TOTAL TAX ---				5,036.66**
				DATE #1 09/30/15
				AMT DUE 5,036.66
***** 9.066-12-23 *****				
9.066-12-23	68 Andrews St			ACCT 1-574- 7
Frary David A	230 3 Family Res - WTRFNT		Massena Central Sch	81,000
Frary Linda S	Massena 1 405801	33,100		
100 Panther Pt	Apt (3 Unit) Bldg & Gar	81,000		
Massena, NY 13662	FRNT 65.00 DPTH 210.00			
	EAST-0354070 NRTH-1797644			
	DEED BOOK 960 PG-01125			
	FULL MARKET VALUE	81,000		
TOTAL TAX ---				1,472.81**
				DATE #1 09/30/15
				AMT DUE 1,472.81
***** 9.082-5-43 *****				
9.082-5-43	23 Middlebury Ave			ACCT 1- 3- 2
Frary Mary E	210 1 Family Res		Enhanced S 41834	51,400
23 Middlebury Ave	Massena 1 405801	6,000	Massena Central Sch	51,400
Massena, NY 13662	Lot #74	51,400		
	Buckeye Tract			
	FRNT 65.00 DPTH 125.00			
	EAST-0354063 NRTH-1792930			
	DEED BOOK 2010 PG-5468			
	FULL MARKET VALUE	51,400		
TOTAL TAX ---				0.00**
***** 9.059-12-21 *****				
9.059-12-21	13 Willow St			ACCT 1-122- 3. 2
Frawley Caren B	484 1 use sm bld		Massena Central Sch	20,000
Jones William M	Massena 1 405801	9,600		
47 Hopson Rd	Lot 7.2,Blk 7	20,000		
Brasher Falls, NY 13613	Pgr			
	Barbershop			
	FRNT 40.00 DPTH 40.00			
	EAST-0357251 NRTH-1798947			
	DEED BOOK 2009 PG-3745			
	FULL MARKET VALUE	20,000		
TOTAL TAX ---				363.66**
				DATE #1 09/30/15
				AMT DUE 363.66
*****				

STATE OF NEW YORK  
 COUNTY - St Lawrence  
 SCHOOL - Massena 1  
 TOWN - Massena  
 VILLAGE - Massena  
 SWIS - 405801

2 0 1 5 S C H O O L T A X R O L L  
 T A X A B L E SECTION OF THE ROLL - 1  
 OWNERS NAME SEQUENCE  
 UNIFORM PERCENT OF VALUE IS 100.00

PAGE 1291  
 VALUATION DATE-JUL 01, 2014  
 TAXABLE STATUS DATE-MAR 01, 2015

TAX MAP PARCEL NUMBER	PROPERTY LOCATION & CLASS	ASSESSMENT	EXEMPTION CODE-----	SCHOOL
CURRENT OWNERS NAME	SCHOOL DISTRICT	LAND	TAX DESCRIPTION	TAXABLE VALUE
CURRENT OWNERS ADDRESS	PARCEL SIZE/GRID COORD	TOTAL	SPECIAL DISTRICTS	TAX AMOUNT
***** 9.059-13-21 *****				
9.059-13-21	29 Bishop Ave			ACCT 1- 49- 4 BILL 3292
Frawley Jordan W	311 Res vac land		Massena Central Sch	4,200 76.37
Frawley Kendall R	Massena 1 405801	4,200		
31 Bishop Ave	Lot 8 Blk 8	4,200		
Massena, NY 13662	Pgr			
	Vac Lot			
	FRNT 50.00 DPTH 125.00			
	EAST-0357353 NRTH-1799331			
	DEED BOOK 2007 PG-15251			
	FULL MARKET VALUE	4,200		
			TOTAL TAX ---	76.37**
				DATE #1 09/30/15
				AMT DUE 76.37
***** 9.059-13-22 *****				
9.059-13-22	31 Bishop Ave			ACCT 1- 49- 3 BILL 3293
Frawley Jordan W	210 1 Family Res		Basic Star 41854	30,000
Frawley Kendall R	Massena 1 405801	15,500	Massena Central Sch	58,000 1,054.61
31 Bishop Ave	Lot 7 Blk 8	58,000		
Massena, NY 13662	Pgr			
	Residence 1 Family			
	FRNT 50.00 DPTH 125.00			
	EAST-0357309 NRTH-1799357			
	DEED BOOK 2007 PG-15251			
	FULL MARKET VALUE	58,000		
			TOTAL TAX ---	509.12**
				DATE #1 09/30/15
				AMT DUE 509.12
***** 9.083-4-20 *****				
9.083-4-20	391 S Main St			ACCT 1-216- 5 BILL 3294
Fredenburg Kenneth	483 Converted Re		Massena Central Sch	71,000 1,290.98
Fredenburg Stephanie A	Massena 1 405801	13,200		
30 S Grasse River Rd	Barber Shop & Apts	71,000		
Massena, NY 13662	FRNT 30.00 DPTH 130.00			
	EAST-0356019 NRTH-1793229			
	DEED BOOK 2014 PG-15402			
	FULL MARKET VALUE	71,000		
			TOTAL TAX ---	1,290.98**
				DATE #1 09/30/15
				AMT DUE 1,290.98
***** 9.083-4-21 *****				
9.083-4-21	393 S Main St			ACCT 1-243- 1 BILL 3295
Fredenburg Kenneth	483 Converted Re		Massena Central Sch	70,000 1,272.80
Fredenburg Stephannie A	Massena 1 405801	8,000		
30 S Grasse River Rd	Residence One Family	70,000		
Massena, NY 13662	FRNT 41.00 DPTH 130.00			
	EAST-0356013 NRTH-1793189			
	DEED BOOK 2014 PG-15402			
	FULL MARKET VALUE	70,000		
PRIOR OWNER ON 3/01/2015				
Fredenburg Kenneth				
			TOTAL TAX ---	1,272.80**
				DATE #1 09/30/15

AMT DUE 1,272.80

\*\*\*\*\*

STATE OF NEW YORK  
 COUNTY - St Lawrence  
 SCHOOL - Massena 1  
 TOWN - Massena  
 VILLAGE - Massena  
 SWIS - 405801

2 0 1 5 S C H O O L T A X R O L L  
 T A X A B L E SECTION OF THE ROLL - 1  
 OWNERS NAME SEQUENCE  
 UNIFORM PERCENT OF VALUE IS 100.00

PAGE 1292  
 VALUATION DATE-JUL 01, 2014  
 TAXABLE STATUS DATE-MAR 01, 2015

TAX MAP PARCEL NUMBER	PROPERTY LOCATION & CLASS	ASSESSMENT	EXEMPTION CODE-----	SCHOOL
CURRENT OWNERS NAME	SCHOOL DISTRICT	LAND	TAX DESCRIPTION	TAXABLE VALUE
CURRENT OWNERS ADDRESS	PARCEL SIZE/GRID COORD	TOTAL	SPECIAL DISTRICTS	TAX AMOUNT
***** 9.059-3-17 *****				
9.059-3-17	37 Park Ave			ACCT 1-495- 5
Frederick Randy	210 1 Family Res		Basic Star 41854	BILL 3296
Frederick Shaylyn	Massena 1 405801	6,600	Massena Central Sch	30,000
37 Park Ave	Lot 4 Blk 27	66,000		1,200.07
Massena, NY 13662	P.g.r.			
	Residence- One Family			
	FRNT 50.00 DPTH 142.00			
	EAST-0355657 NRTH-1799605			
	DEED BOOK 1104 PG-1137			
	FULL MARKET VALUE	66,000		
			TOTAL TAX ---	654.58**
				DATE #1 09/30/15
				AMT DUE 654.58
***** 9.050-1-12 *****				
9.050-1-12	12 Lawrence St			ACCT 1-185- 9
Frederick Robert (LU) J	210 1 Family Res		Enhanced S 41834	BILL 3297
Frederick Loraine (LU) F	Massena 1 405801	12,700	Massena Central Sch	60,000
12 Lawrence St	Lot 6 Blk A	60,000		1,090.97
Massena, NY 13662-1108	Northview Tr			
	Residence - 1 Family			
	FRNT 67.00 DPTH 154.00			
	EAST-0352512 NRTH-1801482			
	DEED BOOK 2012 PG-17186			
	FULL MARKET VALUE	60,000		
			TOTAL TAX ---	0.00**
***** 9.051-4-13 *****				
9.051-4-13	108,110 Bishop Ave			ACCT 1-216- 3
Fredericks Francois W	220 2 Family Res		Massena Central Sch	BILL 3298
558 County Route 41	Massena 1 405801	6,100		945.51
Malone, NY 12953	Lot 3 Blk 24	52,000		
	P.g.r.			
	Double Residence-2 Family			
	FRNT 56.00 DPTH 169.00			
	EAST-0355961 NRTH-1800384			
	DEED BOOK 996 PG-00770			
	FULL MARKET VALUE	52,000		
			TOTAL TAX ---	945.51**
				DATE #1 09/30/15
				AMT DUE 945.51
*****				

STATE OF NEW YORK  
COUNTY - St Lawrence  
SCHOOL - Massena 1  
TOWN - Massena  
VILLAGE - Massena  
SWIS - 405801

2 0 1 5 S C H O O L T A X R O L L  
T A X A B L E SECTION OF THE ROLL - 1  
OWNERS NAME SEQUENCE  
UNIFORM PERCENT OF VALUE IS 100.00

PAGE 1293  
VALUATION DATE-JUL 01, 2014  
TAXABLE STATUS DATE-MAR 01, 2015

TAX MAP PARCEL NUMBER	PROPERTY LOCATION & CLASS	ASSESSMENT	EXEMPTION CODE-----	SCHOOL
CURRENT OWNERS NAME	SCHOOL DISTRICT	LAND	TAX DESCRIPTION	TAXABLE VALUE
CURRENT OWNERS ADDRESS	PARCEL SIZE/GRID COORD	TOTAL	SPECIAL DISTRICTS	TAX AMOUNT
*****				
9.068-16-28	39 Parker Ave			9.068-16-28 *****
Fregoe (LU) Victor	210 1 Family Res		Enhanced S 41834	ACCT 1-229- 1 BILL 3299
Fregoe (LU) Dora	Massena 1 405801	5,900	Massena Central Sch	48,000 872.78
39 Parker Ave	Pt Lots 15-17	48,000		
Massena, NY 13662	Revier Tr			
	Res-One Family			
	FRNT 40.00 DPTH 145.00			
	EAST-0357513 NRTH-1796519			
	DEED BOOK 2009 PG-12955			
	FULL MARKET VALUE	48,000		
			TOTAL TAX ---	0.00**
*****				
9.050-8-47	28 Pine St			9.050-8-47 *****
Fregoe Andrew S	230 3 Family Res		Massena Central Sch	ACCT 1-517- 4 BILL 3300
Fregoe Jacenta M	Massena 1 405801	6,600		58,000 1,054.61
25 Forest Rd	Res 3 Family	58,000		
Massena, NY 13662	FRNT 60.00 DPTH 125.00			
	EAST-0353030 NRTH-1799940			
	DEED BOOK 2006 PG-12141			
	FULL MARKET VALUE	58,000		
			TOTAL TAX ---	1,054.61**
			DATE #1	09/30/15
			AMT DUE	1,054.61
*****				
9.051-1-10	126 Jefferson Ave			9.051-1-10 *****
Fregoe Andrew S	210 1 Family Res		Massena Central Sch	ACCT 1-244- 1 BILL 3301
25 Forest Rd	Massena 1 405801	6,200		21,000 381.84
Massena, NY 13662	Lot 14 Blk 31B	21,000		
	P.g.r.			
	FRNT 50.00 DPTH 125.00			
	EAST-0355969 NRTH-1801780			
	DEED BOOK 2007 PG-19566			
	FULL MARKET VALUE	21,000		
			TOTAL TAX ---	381.84**
			DATE #1	09/30/15
			AMT DUE	381.84
*****				
9.083-2-4	11 Linden St			9.083-2-4 *****
Fregoe Bruce A	210 1 Family Res		Basic Star 41854	ACCT 1-180- 5 BILL 3302
11 Linden St	Massena 1 405801	7,600	Massena Central Sch	51,000 927.33
Massena, NY 13662	Lots 1-3-5 P Blk 6	51,000		
	Hatfield Tract			
	Res W Att Garage			
	FRNT 118.00 DPTH 100.00			
	EAST-0355066 NRTH-1793846			
	DEED BOOK 1998 PG-11182			
	FULL MARKET VALUE	51,000		
			TOTAL TAX ---	381.84**
			DATE #1	09/30/15
			AMT DUE	381.84
*****				



STATE OF NEW YORK  
 COUNTY - St Lawrence  
 SCHOOL - Massena 1  
 TOWN - Massena  
 VILLAGE - Massena  
 SWIS - 405801

2 0 1 5 S C H O O L T A X R O L L  
 T A X A B L E SECTION OF THE ROLL - 1  
 OWNERS NAME SEQUENCE  
 UNIFORM PERCENT OF VALUE IS 100.00

PAGE 1294  
 VALUATION DATE-JUL 01, 2014  
 TAXABLE STATUS DATE-MAR 01, 2015

TAX MAP PARCEL NUMBER	PROPERTY LOCATION & CLASS	ASSESSMENT	EXEMPTION CODE-----	SCHOOL
CURRENT OWNERS NAME	SCHOOL DISTRICT	LAND	TAX DESCRIPTION	TAXABLE VALUE
CURRENT OWNERS ADDRESS	PARCEL SIZE/GRID COORD	TOTAL	SPECIAL DISTRICTS	TAX AMOUNT
*****				
9.065-5-4	8 Windsor Rd			9.065-5-4 *****
Fregoe David L	210 1 Family Res		Basic Star 41854	ACCT 1-496- 1 BILL 3303
Fregoe Cynthia L	Massena 1 405801	27,300	Massena Central Sch	30,000
8 Windsor Rd	Lot 10 & Pt Lot 9 Blk G	150,000		2,727.43
Massena, NY 13662	Westwood Tract			
	Residene 1 Family W/pool			
	FRNT 112.50 DPTH 135.00			
	EAST-0351499 NRTH-1796052			
	DEED BOOK 2006 PG-16745			
	FULL MARKET VALUE	150,000		
			TOTAL TAX ---	2,181.94**
				DATE #1 09/30/15
				AMT DUE 2,181.94
*****				
9.057-3-15	10 CR 43			9.057-3-15 *****
Fregoe Elwood W (LU)	210 1 Family Res		Enhanced S 41834	ACCT 1-558- 7 BILL 3304
Fregoe Bertha J (LU)	Massena 1 405801	23,900	Massena Central Sch	65,300
10 County Route 43	Part Lots 1 & 12	89,000		1,618.28
Massena, NY 13662	Blk A Newton Estates			
	Residence 1 Family			
	FRNT 120.00 DPTH 100.00			
	EAST-0349345 NRTH-1798874			
	DEED BOOK 2007 PG-14900			
	FULL MARKET VALUE	89,000		
			TOTAL TAX ---	513.28**
				DATE #1 09/30/15
				AMT DUE 513.28
*****				
9.058-2-52	8 Clary St			9.058-2-52 *****
Fregoe Gregory	210 1 Family Res		Basic Star 41854	ACCT 1-379- 3 BILL 3305
Fregoe Laura	Massena 1 405801	9,100	Massena Central Sch	30,000
8 Clary St	South 1/2 Lots 68 & 69	72,000		1,309.17
Massena, NY 13662	Bridges Tract			
	Res-One Family			
	FRNT 113.00 DPTH 150.00			
	EAST-0352048 NRTH-1799650			
	DEED BOOK 992 PG-00669			
	FULL MARKET VALUE	72,000		
			TOTAL TAX ---	763.68**
				DATE #1 09/30/15
				AMT DUE 763.68
*****				



STATE OF NEW YORK  
 COUNTY - St Lawrence  
 SCHOOL - Massena 1  
 TOWN - Massena  
 VILLAGE - Massena  
 SWIS - 405801

2 0 1 5 S C H O O L T A X R O L L  
 T A X A B L E SECTION OF THE ROLL - 1  
 OWNERS NAME SEQUENCE  
 UNIFORM PERCENT OF VALUE IS 100.00

PAGE 1295  
 VALUATION DATE-JUL 01, 2014  
 TAXABLE STATUS DATE-MAR 01, 2015

TAX MAP PARCEL NUMBER	PROPERTY LOCATION & CLASS	ASSESSMENT	EXEMPTION CODE-----	SCHOOL
CURRENT OWNERS NAME	SCHOOL DISTRICT	LAND	TAX DESCRIPTION	TAXABLE VALUE
CURRENT OWNERS ADDRESS	PARCEL SIZE/GRID COORD	TOTAL	SPECIAL DISTRICTS	TAX AMOUNT
***** 9.058-2-55 *****				
9.058-2-55	Dana St			ACCT 1-495- 3
Fregoe Gregory C	311 Res vac land		Massena Central Sch	8,800
8 Clary St	Massena 1 405801	8,800		
Massena, NY 13662	Lots 64-65-66 & 1/2 67	8,800		
	Clary Tract			
	Vacant Lots			
	FRNT 175.00 DPTH			
	ACRES 1.60			
	EAST-0352218 NRTH-1799603			
	DEED BOOK 2012 PG-19130			
	FULL MARKET VALUE	8,800		
			TOTAL TAX ---	160.01**
				DATE #1 09/30/15
				AMT DUE 160.01
***** 9.074-7-4 *****				
9.074-7-4	30 Nightengale Ave			ACCT 1-474- 5
Fregoe Jerry	210 1 Family Res		Basic Star 41854	
Fregoe Darcie	Massena 1 405801	29,700	Massena Central Sch	125,000
30 Nightengale Ave	Lots 4-5 Blk B	125,000		
Massena, NY 13662	Westwood Tract			
	Residence One Family			
	FRNT 137.00 DPTH 140.00			
	EAST-0352904 NRTH-1795723			
	DEED BOOK 1077 PG-242			
	FULL MARKET VALUE	125,000		
			TOTAL TAX ---	1,727.37**
				DATE #1 09/30/15
				AMT DUE 1,727.37
***** 9.051-8-4 *****				
9.051-8-4	10 Chase St			ACCT 1-457- 8
Fregoe Joan	210 1 Family Res		Basic Star 41854	
Fregoe Douglas	Massena 1 405801	7,200	Massena Central Sch	66,000
10 Chase St	Lot 39 & East 1/2 Lot 41	66,000		
Massena, NY 13662	Driving Park			
	Residence One Family			
	FRNT 81.62 DPTH 120.00			
	BANK8888830			
	EAST-0354896 NRTH-1800707			
	DEED BOOK 1999 PG-13503			
	FULL MARKET VALUE	66,000		
			TOTAL TAX ---	654.58**
				DATE #1 09/30/15
				AMT DUE 654.58

\*\*\*\*\*

STATE OF NEW YORK  
 COUNTY - St Lawrence  
 SCHOOL - Massena 1  
 TOWN - Massena  
 VILLAGE - Massena  
 SWIS - 405801

2 0 1 5 S C H O O L T A X R O L L  
 T A X A B L E SECTION OF THE ROLL - 1  
 OWNERS NAME SEQUENCE  
 UNIFORM PERCENT OF VALUE IS 100.00

TAX MAP PARCEL NUMBER	PROPERTY LOCATION & CLASS	ASSESSMENT	EXEMPTION CODE-----	SCHOOL
CURRENT OWNERS NAME	SCHOOL DISTRICT	LAND	TAX DESCRIPTION	TAXABLE VALUE
CURRENT OWNERS ADDRESS	PARCEL SIZE/GRID COORD	TOTAL	SPECIAL DISTRICTS	TAX AMOUNT
10.069-2-3	209 E Hatfield St 210 1 Family Res - WTRFNT		Massena Central Sch	63,000
Fregoe Johnathan (LC)	Massena 1 405801	39,000		
Fregoe Danilee (LC)	Residence-One Family	63,000		
Penny Arquitt	FRNT 85.00 DPTH 335.00			
688 NW Standford Ln	EAST-0361671 NRTH-1794033			
Port Saint Lucie, FL	DEED BOOK 2012 PG-13671			
	34983-3417 FULL MARKET VALUE	63,000		

PRIOR OWNER ON 3/01/2015  
 Fregoe Johnathan (LC)

TOTAL TAX --- 1,145.52\*\*  
 DATE #1 09/30/15  
 AMT DUE 1,145.52

9.051-1-14	118 Jefferson Ave 210 1 Family Res		Massena Central Sch	48,000
Fregoe Louise	Massena 1 405801	6,200		
3 Haskell St	Lot 18 Blk 31B	48,000		
Massena, NY 13662	P.g.r. Residence One Family			
	FRNT 50.00 DPTH 125.00			
	BANK8888869			
	EAST-0356143 NRTH-1801681			
	DEED BOOK 922 PG-00395			
	FULL MARKET VALUE	48,000		

TOTAL TAX --- 872.78\*\*  
 DATE #1 09/30/15  
 AMT DUE 872.78

9.058-3-39	3 Haskell St 210 1 Family Res		Basic Star 41854 Massena Central Sch	33,600
Fregoe Louise A	Massena 1 405801	5,500		
3 Haskell St	Lot 17	33,600		
Massena, NY 13662	Carney Tract Res			
	FRNT 50.00 DPTH 100.00			
	BANK8888869			
	EAST-0353614 NRTH-1799286			
	DEED BOOK 2003 PG-5722			
	FULL MARKET VALUE	33,600		

TOTAL TAX --- 65.45\*\*  
 DATE #1 09/30/15  
 AMT DUE 65.45

\*\*\*\*\*

STATE OF NEW YORK  
 COUNTY - St Lawrence  
 SCHOOL - Massena 1  
 TOWN - Massena  
 VILLAGE - Massena  
 SWIS - 405801

2 0 1 5 S C H O O L T A X R O L L  
 T A X A B L E SECTION OF THE ROLL - 1  
 OWNERS NAME SEQUENCE  
 UNIFORM PERCENT OF VALUE IS 100.00

PAGE 1297  
 VALUATION DATE-JUL 01, 2014  
 TAXABLE STATUS DATE-MAR 01, 2015

TAX MAP PARCEL NUMBER	PROPERTY LOCATION & CLASS	ASSESSMENT	EXEMPTION CODE-----	SCHOOL
CURRENT OWNERS NAME	SCHOOL DISTRICT	LAND	TAX DESCRIPTION	TAXABLE VALUE
CURRENT OWNERS ADDRESS	PARCEL SIZE/GRID COORD	TOTAL	SPECIAL DISTRICTS	TAX AMOUNT
*****				
9.051-2-42	66 Liberty Ave			9.051-2-42 *****
Fregoe Peter	210 1 Family Res		Massena Central Sch	ACCT 1-518- 7 BILL 3312
56 South Main St	Massena 1 405801	5,600		54,000 981.88
Norwood, NY 13668	Lot 25 Blk 31	54,000		
	P.g.r.			
	Residence-One Family			
	FRNT 50.00 DPTH 150.00			
	EAST-0357152 NRTH-1800724			
	DEED BOOK 2006 PG-22052			
	FULL MARKET VALUE	54,000		
			TOTAL TAX ---	981.88**
				DATE #1 09/30/15
				AMT DUE 981.88
*****				
10.061-3-40	219,220, 222 Barnhart Rd			10.061-3-40 *****
Fregoe Ray	411 Apartment		Massena Central Sch	ACCT 1- 10- 9 BILL 3313
3190 County Route 47	Massena 1 405801	6,600		48,000 872.78
Norwood, NY 13668	Lot 20	48,000		
	Federal Housing			
	Apt House			
	FRNT 109.40 DPTH 115.00			
	EAST-0362057 NRTH-1796806			
	DEED BOOK 2006 PG-14104			
	FULL MARKET VALUE	48,000		
			TOTAL TAX ---	872.78**
				DATE #1 09/30/15
				AMT DUE 872.78
*****				
9.075-4-32	37 Grove St			9.075-4-32 *****
Fregoe Robert	210 1 Family Res		Enhanced S 41834	ACCT 1-586- 5 BILL 3314
Fregoe Nancy	Massena 1 405801	19,800	Massena Central Sch	101,000 1,836.47
37 Grove St	Lot 12 & Pt Lot 11	101,000		
Massena, NY 13662	Hyde Park			
	Two Family Residence			
	FRNT 80.00 DPTH 150.00			
	EAST-0356232 NRTH-1795798			
	DEED BOOK 1066 PG-375			
	FULL MARKET VALUE	101,000		
			TOTAL TAX ---	731.47**
				DATE #1 09/30/15
				AMT DUE 731.47
*****				

STATE OF NEW YORK  
 COUNTY - St Lawrence  
 SCHOOL - Massena 1  
 TOWN - Massena  
 VILLAGE - Massena  
 SWIS - 405801

2 0 1 5 S C H O O L T A X R O L L  
 T A X A B L E SECTION OF THE ROLL - 1  
 OWNERS NAME SEQUENCE  
 UNIFORM PERCENT OF VALUE IS 100.00

TAX MAP PARCEL NUMBER	PROPERTY LOCATION & CLASS	ASSESSMENT	EXEMPTION CODE-----	SCHOOL
CURRENT OWNERS NAME	SCHOOL DISTRICT	LAND	TAX DESCRIPTION	TAXABLE VALUE
CURRENT OWNERS ADDRESS	PARCEL SIZE/GRID COORD	TOTAL	SPECIAL DISTRICTS	TAX AMOUNT
***** 9.074-5-14 *****				
52 Sherwood Dr				ACCT 1-322- 8 BILL 3315
9.074-5-14	210 1 Family Res		Basic Star 41854	30,000
Fregoe Thomas R	Massena 1 405801	25,100	Massena Central Sch	96,000 1,745.56
Fregoe Jessica	Lot 14 Blk F	96,000		
52 Sherwood Dr	Westwood Tract			
Massena, NY 13662	Residence One Family			
	FRNT 89.00 DPTH 135.00			
	BANK8888830			
	EAST-0352771 NRTH-1794705			
	DEED BOOK 2013 PG-13469			
	FULL MARKET VALUE	96,000		
			TOTAL TAX ---	1,200.07**
				DATE #1 09/30/15
				AMT DUE 1,200.07
***** 9.060-6-8 *****				
255 Center St				ACCT 1- 77- 4 BILL 3316
9.060-6-8	210 1 Family Res		Basic Star 41854	30,000
French Bruce A	Massena 1 405801	5,200	Massena Central Sch	38,000 690.95
9324 Thunderhill Pl	Lot 11	38,000		
Fort Wayne, IN 46804	Haskell Tract			
	Res-One Family			
	FRNT 50.00 DPTH 125.00			
	EAST-0358652 NRTH-1799507			
	DEED BOOK 987 PG-01149			
	FULL MARKET VALUE	38,000		
			TOTAL TAX ---	145.46**
				DATE #1 09/30/15
				AMT DUE 145.46
***** 9.066-7-7 *****				
4 Nightengale Ave				ACCT 1-102- 1 BILL 3317
9.066-7-7	210 1 Family Res		Basic Star 41854	30,000
French Larry	Massena 1 405801	29,100	Massena Central Sch	112,000 2,036.48
French Constance	Lots 8&9 Blk A	112,000		
4 Nightengale Ave	Westwood Tract 1			
Massena, NY 13662	Residence 1 Family W/pool			
	FRNT 130.00 DPTH 140.00			
	EAST-0352437 NRTH-1796447			
	DEED BOOK 984 PG-00007			
	FULL MARKET VALUE	112,000		
			TOTAL TAX ---	1,490.99**
				DATE #1 09/30/15
				AMT DUE 1,490.99
*****				

STATE OF NEW YORK  
 COUNTY - St Lawrence  
 SCHOOL - Massena 1  
 TOWN - Massena  
 VILLAGE - Massena  
 SWIS - 405801

2 0 1 5 S C H O O L T A X R O L L  
 T A X A B L E SECTION OF THE ROLL - 1  
 OWNERS NAME SEQUENCE  
 UNIFORM PERCENT OF VALUE IS 100.00

PAGE 1299  
 VALUATION DATE-JUL 01, 2014  
 TAXABLE STATUS DATE-MAR 01, 2015

TAX MAP PARCEL NUMBER	PROPERTY LOCATION & CLASS	ASSESSMENT	EXEMPTION CODE-----	SCHOOL
CURRENT OWNERS NAME	SCHOOL DISTRICT	LAND	TAX DESCRIPTION	TAXABLE VALUE
CURRENT OWNERS ADDRESS	PARCEL SIZE/GRID COORD	TOTAL	SPECIAL DISTRICTS	TAX AMOUNT
***** 9.042-11-19 *****				
9.042-11-19	12 Kennedy Ct			ACCT 1-388- 2 BILL 3318
French Matthew G	210 1 Family Res		Basic Star 41854	30,000
12 Kennedy Ct	Massena 1 405801	7,500	Massena Central Sch	77,000 1,400.08
Massena, NY 13662	Lot 9 Blk 50	77,000		
	Homecroft Tract			
	FRNT 88.00 DPTH 120.00			
	BANK8888869			
	EAST-0354284 NRTH-1802760			
	DEED BOOK 2010 PG-18573			
	FULL MARKET VALUE	77,000		
			TOTAL TAX ---	854.59**
				DATE #1 09/30/15
				AMT DUE 854.59
***** 9.051-8-51 *****				
9.051-8-51	62 Beach St			ACCT 1-556- 4 BILL 3319
French Scott S	210 1 Family Res		Basic Star 41854	30,000
French Kesha M	Massena 1 405801	7,000	Massena Central Sch	56,000 1,018.24
62 Beach St	Lot 2	56,000		
Massena, NY 13662	Driving Park			
	Residence-One Family			
	FRNT 60.00 DPTH 140.00			
	BANK8888830			
	EAST-0354737 NRTH-1800498			
	DEED BOOK 2012 PG-15392			
	FULL MARKET VALUE	56,000		
			TOTAL TAX ---	472.75**
				DATE #1 09/30/15
				AMT DUE 472.75
***** 9.051-6-4 *****				
9.051-6-4	44 Beach St			ACCT 1-291- 6 BILL 3320
French Sherry L	210 1 Family Res		Basic Star 41854	30,000
44 Beach St	Massena 1 405801	7,400	Massena Central Sch	51,000 927.33
Massena, NY 13662	Lot 8	51,000		
	Ober Tract			
	Residence-One Family			
	FRNT 50.00 DPTH 198.00			
	EAST-0355062 NRTH-1800038			
	DEED BOOK 1116 PG-151			
	FULL MARKET VALUE	51,000		
			TOTAL TAX ---	381.84**
				DATE #1 09/30/15
				AMT DUE 381.84
*****				

STATE OF NEW YORK  
 COUNTY - St Lawrence  
 SCHOOL - Massena 1  
 TOWN - Massena  
 VILLAGE - Massena  
 SWIS - 405801

2 0 1 5 S C H O O L T A X R O L L  
 T A X A B L E SECTION OF THE ROLL - 1  
 OWNERS NAME SEQUENCE  
 UNIFORM PERCENT OF VALUE IS 100.00

PAGE 1300  
 VALUATION DATE-JUL 01, 2014  
 TAXABLE STATUS DATE-MAR 01, 2015

TAX MAP PARCEL NUMBER	PROPERTY LOCATION & CLASS	ASSESSMENT	EXEMPTION CODE-----	SCHOOL
CURRENT OWNERS NAME	SCHOOL DISTRICT	LAND	TAX DESCRIPTION	TAXABLE VALUE
CURRENT OWNERS ADDRESS	PARCEL SIZE/GRID COORD	TOTAL	SPECIAL DISTRICTS	TAX AMOUNT
***** 9.068-9-21 *****				
9.068-9-21	9 Stearns St			ACCT 1-185- 8
French Terry	210 1 Family Res		Basic Star 41854	BILL 3321
9 Stearns St	Massena 1 405801	6,200	Massena Central Sch	30,000
Massena, NY 13662	Lot 18 Blk 103	45,000		818.23
	Tyo Tract			
	Residence-One Family			
	FRNT 50.00 DPTH 125.00			
	EAST-0359439 NRTH-1796959			
	DEED BOOK 1116 PG-360			
	FULL MARKET VALUE	45,000		
			TOTAL TAX ---	272.74**
				DATE #1 09/30/15
				AMT DUE 272.74
***** 9.058-6-20 *****				
9.058-6-20	90 N Main St			ACCT 1-188- 3
Friess Martin C	210 1 Family Res		Massena Central Sch	BILL 3322
34 Alden St	Massena 1 405801	7,400		890.96
Massena, NY 13662	Residence 1 Family	49,000		
	FRNT 49.00 DPTH 220.00			
	EAST-0354097 NRTH-1799770			
	DEED BOOK 2006 PG-7976			
	FULL MARKET VALUE	49,000		
			TOTAL TAX ---	890.96**
				DATE #1 09/30/15
				AMT DUE 890.96
***** 9.060-2-18.1 *****				
9.060-2-18.1	220,222 Center St			ACCT 1-173- 8.1
Frisco Roger	411 Apartment		Massena Central Sch	BILL 3323
Frisco Sandra	Massena 1 405801	19,300		1,981.93
5516 State Highway 58	Lot 7,8 & Pt Lot 9,10,11	109,000		
Gouverneur, NY 13642	Blk R, P.g.r.			
	FRNT 257.21 DPTH 116.00			
	EAST-0357874 NRTH-1798946			
	DEED BOOK 2001 PG-13718			
	FULL MARKET VALUE	109,000		
			TOTAL TAX ---	1,981.93**
				DATE #1 09/30/15
				AMT DUE 1,981.93
***** 9.050-2-10 *****				
9.050-2-10	15 Marie St			ACCT 1-133- 3
Frohman John P	210 1 Family Res		Massena Central Sch	BILL 3324
Frohman Bernadette H	Massena 1 405801	12,300		1,072.79
324 State Highway 420	Lot 7 Blk D-1	59,000		
Winthrop, NY 13697	Northview Tract			
	Residence-One Family			
	FRNT 70.00 DPTH 138.00			
	EAST-0352984 NRTH-1801823			
	DEED BOOK 2013 PG-15600			
	FULL MARKET VALUE	59,000		
			TOTAL TAX ---	1,072.79**
				DATE #1 09/30/15

AMT DUE 1,072.79

\*\*\*\*\*

STATE OF NEW YORK  
 COUNTY - St Lawrence  
 SCHOOL - Massena 1  
 TOWN - Massena  
 VILLAGE - Massena  
 SWIS - 405801

2 0 1 5 S C H O O L T A X R O L L  
 T A X A B L E SECTION OF THE ROLL - 1  
 OWNERS NAME SEQUENCE  
 UNIFORM PERCENT OF VALUE IS 100.00

PAGE 1301  
 VALUATION DATE-JUL 01, 2014  
 TAXABLE STATUS DATE-MAR 01, 2015

TAX MAP PARCEL NUMBER	PROPERTY LOCATION & CLASS	ASSESSMENT	EXEMPTION CODE-----	SCHOOL
CURRENT OWNERS NAME	SCHOOL DISTRICT	LAND	TAX DESCRIPTION	TAXABLE VALUE
CURRENT OWNERS ADDRESS	PARCEL SIZE/GRID COORD	TOTAL	SPECIAL DISTRICTS	TAX AMOUNT
***** 9.066-2-26 *****				
9.066-2-26	12 Clark St			ACCT 1-107- 5
Frost Brendan J	210 1 Family Res		Basic Star 41854	BILL 3325
Frost Angela R	Massena 1 405801	15,800	Massena Central Sch	30,000
12 Clark St	Lot 2	100,300		1,823.74
Massena, NY 13662	Andrew Tract			
	Residence 1 Family			
	FRNT 60.00 DPTH 115.20			
	BANK8888111			
	EAST-0354007 NRTH-1797085			
	DEED BOOK 2010 PG-3078			
	FULL MARKET VALUE	100,300		
TOTAL TAX ---				1,278.25**
			DATE #1	09/30/15
			AMT DUE	1,278.25
***** 9.067-2-28 *****				
9.067-2-28	47,49 Main St			ACCT 1-523- 1
Frost Brendan J & Angela	481 Att row bldg		Massena Central Sch	BILL 3326
Arquiett Jeffrey A & Stacy M	Massena 1 405801	18,200		1,181.89
12 Clark St	Retail Sales Bldg	65,000		
Massena, NY 13662	FRNT 50.00 DPTH 66.00			
	EAST-0355036 NRTH-1797750			
	DEED BOOK 2012 PG-13819			
	FULL MARKET VALUE	65,000		
TOTAL TAX ---				1,181.89**
			DATE #1	09/30/15
			AMT DUE	1,181.89
***** 9.042-11-16 *****				
9.042-11-16	6 Kennedy Ct			ACCT 1-251- 6
Fuehring Jack	210 1 Family Res		Basic Star 41854	BILL 3327
Fuehring Debra	Massena 1 405801	6,700	Massena Central Sch	30,000
6 Kennedy Ct	Lot 6 Blk 50	56,000		1,018.24
Massena, NY 13662	Homecroft Tract			
	FRNT 80.00 DPTH 80.00			
	EAST-0354331 NRTH-1802642			
	DEED BOOK 1070 PG-316			
	FULL MARKET VALUE	56,000		
TOTAL TAX ---				472.75**
			DATE #1	09/30/15
			AMT DUE	472.75
*****				



STATE OF NEW YORK  
 COUNTY - St Lawrence  
 SCHOOL - Massena 1  
 TOWN - Massena  
 VILLAGE - Massena  
 SWIS - 405801

2 0 1 5 S C H O O L T A X R O L L  
 T A X A B L E SECTION OF THE ROLL - 1  
 OWNERS NAME SEQUENCE  
 UNIFORM PERCENT OF VALUE IS 100.00

PAGE 1302  
 VALUATION DATE-JUL 01, 2014  
 TAXABLE STATUS DATE-MAR 01, 2015

TAX MAP PARCEL NUMBER	PROPERTY LOCATION & CLASS	ASSESSMENT	EXEMPTION CODE-----	SCHOOL
CURRENT OWNERS NAME	SCHOOL DISTRICT	LAND	TAX DESCRIPTION	TAXABLE VALUE
CURRENT OWNERS ADDRESS	PARCEL SIZE/GRID COORD	TOTAL	SPECIAL DISTRICTS	TAX AMOUNT
***** 9.050-2-4 *****				
9.050-2-4	8 Kathleen St			ACCT 1-384- 5
Fuller Carole	210 1 Family Res		Enhanced S 41834	BILL 3328
8 Kathleen St	Massena 1 405801	11,100	Massena Central Sch	65,300
Massena, NY 13662	Lot 1 Blk D-1	75,000		1,363.72
	Northview Tract			
	Res-One Family			
	FRNT 68.00 DPTH 111.00			
	EAST-0353138 NRTH-1801488			
	DEED BOOK 1063 PG-416			
	FULL MARKET VALUE	75,000		
			TOTAL TAX ---	258.72**
			DATE #1	09/30/15
			AMT DUE	258.72
***** 9.042-11-15 *****				
9.042-11-15	4 Kennedy Ct			ACCT 1-189- 2
Fuller Gary	210 1 Family Res		Enhanced S 41834	BILL 3329
4 Kennedy Ct	Massena 1 405801	7,500	Massena Central Sch	60,000
Massena, NY 13662	Lot 5 Blk 50	60,000		1,090.97
	Homecroft Tract			
	FRNT 78.00 DPTH 130.00			
	EAST-0354389 NRTH-1802683			
	DEED BOOK 901 PG-01103			
	FULL MARKET VALUE	60,000		
			TOTAL TAX ---	0.00**
***** 9.043-2-17 *****				
9.043-2-17	63 Roosevelt St			ACCT 1-457- 4
Fuller Robyn G	210 1 Family Res		Basic Star 41854	BILL 3330
63 Roosevelt St	Massena 1 405801	6,900	Massena Central Sch	30,000
Massena, NY 13662	Lot 7 Blk 43	54,000		981.88
	Homecroft Tract			
	FRNT 50.00 DPTH 125.00			
	EAST-0354906 NRTH-1802313			
	DEED BOOK 1052 PG-00311			
	FULL MARKET VALUE	54,000		
			TOTAL TAX ---	436.39**
			DATE #1	09/30/15
			AMT DUE	436.39
***** 9.066-3-17 *****				
9.066-3-17	16 Cherry St			ACCT 1-225- 5
Fuller Terri L	210 1 Family Res		Basic Star 41854	BILL 3331
16 Cherry St	Massena 1 405801	18,100	Massena Central Sch	30,000
Massena, NY 13662	Lot 8 Blk 2	96,000		1,745.56
	Phillips Tract			
	Residence 1 Family			
	FRNT 60.00 DPTH 155.00			
	BANK8888111			
	EAST-0353462 NRTH-1796730			
	DEED BOOK 2002 PG-12162			
	FULL MARKET VALUE	96,000		
			TOTAL TAX ---	1,200.07**
			DATE #1	09/30/15

AMT DUE 1,200.07

\*\*\*\*\*

STATE OF NEW YORK  
 COUNTY - St Lawrence  
 SCHOOL - Massena 1  
 TOWN - Massena  
 VILLAGE - Massena  
 SWIS - 405801

2 0 1 5 S C H O O L T A X R O L L  
 T A X A B L E SECTION OF THE ROLL - 1  
 OWNERS NAME SEQUENCE  
 UNIFORM PERCENT OF VALUE IS 100.00

PAGE 1303  
 VALUATION DATE-JUL 01, 2014  
 TAXABLE STATUS DATE-MAR 01, 2015

TAX MAP PARCEL NUMBER	PROPERTY LOCATION & CLASS	ASSESSMENT	EXEMPTION CODE-----	SCHOOL
CURRENT OWNERS NAME	SCHOOL DISTRICT	LAND	TAX DESCRIPTION	TAXABLE VALUE
CURRENT OWNERS ADDRESS	PARCEL SIZE/GRID COORD	TOTAL	SPECIAL DISTRICTS	TAX AMOUNT
***** 9.042-1-20 *****				
9.042-1-20	49 Marie St			ACCT 1-386- 5
Furnace Darren M	210 1 Family Res		Basic Star 41854	BILL 3332
49 Marie St	Massena 1 405801	11,800	Massena Central Sch	30,000
Massena, NY 13662	Lot 10 Blk E	112,000		2,036.48
	Northview Tr			
	FRNT 75.00 DPTH 120.00			
	EAST-0352229 NRTH-1802291			
	DEED BOOK 2010 PG-1497			
	FULL MARKET VALUE	112,000		
			TOTAL TAX ---	1,490.99**
			DATE #1	09/30/15
			AMT DUE	1,490.99
***** 9.068-10-15 *****				
9.068-10-15	19 Malby Ave			ACCT 1-191- 1
Fye Stewart	210 1 Family Res		Enhanced S 41834	BILL 3333
Fye Bonita	Massena 1 405801	6,100	Massena Central Sch	64,000
19 Malby Ave	Lot 15 Blk 102	64,000		1,163.70
Massena, NY 13662	Tyo Tr			
	RES 1 FAM W/DET GARAGE			
	FRNT 52.00 DPTH 127.00			
	EAST-0359583 NRTH-1796524			
	DEED BOOK 812 PG-00114			
	FULL MARKET VALUE	64,000		
			TOTAL TAX ---	58.70**
			DATE #1	09/30/15
			AMT DUE	58.70
*****				

STATE OF NEW YORK  
 COUNTY - St Lawrence  
 SCHOOL - Massena 1  
 TOWN - Massena  
 VILLAGE - Massena  
 SWIS - 405801

2015 SCHOOL TAX ROLL  
 TAXABLE SECTION OF THE ROLL - 1  
 NAME SECTION - F  
 UNIFORM PERCENT OF VALUE IS 100.00

PAGE 1304  
 VALUATION DATE-JUL 01, 2014  
 TAXABLE STATUS DATE-MAR 01, 2015  
 RPS155/V04/L015  
 CURRENT DATE 8/21/2015

\*\*\* SPECIAL DISTRICT SUMMARY \*\*\*

CODE	DISTRICT NAME	TOTAL PARCELS	EXTENSION TYPE	EXTENSION VALUE	AD VALOREM VALUE	EXEMPT AMOUNT	TAXABLE VALUE	TOTAL TAX
------	---------------	---------------	----------------	-----------------	------------------	---------------	---------------	-----------

NO SPECIAL DISTRICTS AT THIS LEVEL

\*\*\* SCHOOL DISTRICT SUMMARY \*\*\*

CODE	DISTRICT NAME	TOTAL PARCELS	ASSESSED LAND	ASSESSED TOTAL	EXEMPT AMOUNT	TOTAL TAXABLE	TOTAL TAX
					----- STAR AMOUNT	----- STAR TAXABLE	
	Massena 1	167	2011,800	11332,700	26,000	11,306,700	
405801					4377,800	6,928,900	125,987.09
	S U B - T O T A L	167	2011,800	11332,700	26,000	11,306,700	
	S U B - T O T A L (CONT)				4377,800	6,928,900	125,987.09
	T O T A L	167	2011,800	11332,700	26,000	11,306,700	
	T O T A L (CONT)				4377,800	6,928,900	125,987.09

\*\*\* SYSTEM CODES SUMMARY \*\*\*

NO SYSTEM EXEMPTIONS AT THIS LEVEL

\*\*\* EXEMPTION SUMMARY \*\*\*

CODE	DESCRIPTION	TOTAL PARCELS	SCHOOL
41690	RPTL466_f	2	6,000
41806	Aged - Tn	1	20,000
41834	Enhanced S	36	2086,800
41854	Basic Star	77	2291,000
	T O T A L	116	4403,800

STATE OF NEW YORK  
 COUNTY - St Lawrence  
 SCHOOL - Massena 1  
 TOWN - Massena  
 VILLAGE - Massena  
 SWIS - 405801

2 0 1 5 S C H O O L T A X R O L L  
 T A X A B L E SECTION OF THE ROLL - 1  
 N A M E S E C T I O N - F  
 UNIFORM PERCENT OF VALUE IS 100.00

PAGE 1305  
 VALUATION DATE-JUL 01, 2014  
 TAXABLE STATUS DATE-MAR 01, 2015  
 RPS155/V04/L015  
 CURRENT DATE 8/21/2015

\*\*\* G R A N D T O T A L S \*\*\*

ROLL SEC	DESCRIPTION	TOTAL PARCELS	ASSESSED LAND	ASSESSED TOTAL	EXEMPT AMOUNT ----- STAR AMOUNT	TOTAL TAXABLE ----- STAR TAXABLE	TAX RATE	TOTAL TAX
	Massena Central Sc		2011,800	11332,700	26,000	11,306,700		
	SPEC DIST TAXES				4377,800	6,928,900		125,987.09
1	TAXABLE	167						125,987.09

STATE OF NEW YORK  
 COUNTY - St Lawrence  
 SCHOOL - Massena 1  
 TOWN - Massena  
 VILLAGE - Massena  
 SWIS - 405801

2 0 1 5 S C H O O L T A X R O L L  
 T A X A B L E SECTION OF THE ROLL - 1  
 OWNERS NAME SEQUENCE  
 UNIFORM PERCENT OF VALUE IS 100.00

PAGE 1306  
 VALUATION DATE-JUL 01, 2014  
 TAXABLE STATUS DATE-MAR 01, 2015

TAX MAP PARCEL NUMBER	PROPERTY LOCATION & CLASS	ASSESSMENT	EXEMPTION CODE-----	SCHOOL
CURRENT OWNERS NAME	SCHOOL DISTRICT	LAND	TAX DESCRIPTION	TAXABLE VALUE
CURRENT OWNERS ADDRESS	PARCEL SIZE/GRID COORD	TOTAL	SPECIAL DISTRICTS	TAX AMOUNT
*****				
9.060-8-42	18 Tamarack St 210 1 Family Res		Massena Central Sch	9.060-8-42 ACCT 1-343- 4
G & A Tessier Properties	Massena 1 405801	5,200		BILL 3334
10076 SH 11	Lot 39 Blk 2	34,000		
Winthrop, NY 13697	Haskell Tract Res 1 Fam W/10ft Ease. FRNT 50.00 DPTH 125.00 BANK8888870			
	EAST-0358737 NRTH-1798345 DEED BOOK 2005 PG-22712 FULL MARKET VALUE	34,000		
			TOTAL TAX ---	618.22**
				DATE #1 09/30/15
				AMT DUE 618.22
*****				
9.051-10-5	10 Belmont St 220 2 Family Res		Massena Central Sch	9.051-10-5 ACCT 1-245- 7
G & J Campeau Enterprise, LLC	Massena 1 405801	6,100		BILL 3335
PO Box 5294	Lot 27	58,000		
Massena, NY 13662	Bondstow Tract Residence-One Family FRNT 50.00 DPTH 122.00 EAST-0354582 NRTH-1801199 DEED BOOK 2009 PG-19325 FULL MARKET VALUE	58,000		
			TOTAL TAX ---	1,054.61**
				DATE #1 09/30/15
				AMT DUE 1,054.61
*****				
9.051-11-29	15 Belmont St 210 1 Family Res		Massena Central Sch	9.051-11-29 ACCT 1-499- 8
G & J Campeau Enterprise, LLC	Massena 1 405801	6,200		BILL 3336
PO Box 5294	Lot 8 Blk 36	43,000		
Massena, NY 13662	P.g.r. Residence-One Family FRNT 50.00 DPTH 125.00 EAST-0354564 NRTH-1801391 DEED BOOK 2009 PG-19325 FULL MARKET VALUE	43,000		
			TOTAL TAX ---	781.86**
				DATE #1 09/30/15
				AMT DUE 781.86
*****				

STATE OF NEW YORK  
 COUNTY - St Lawrence  
 SCHOOL - Massena 1  
 TOWN - Massena  
 VILLAGE - Massena  
 SWIS - 405801

2 0 1 5 S C H O O L T A X R O L L  
 T A X A B L E SECTION OF THE ROLL - 1  
 OWNERS NAME SEQUENCE  
 UNIFORM PERCENT OF VALUE IS 100.00

TAX MAP PARCEL NUMBER	PROPERTY LOCATION & CLASS	ASSESSMENT	EXEMPTION CODE-----	SCHOOL
CURRENT OWNERS NAME	SCHOOL DISTRICT	LAND	TAX DESCRIPTION	TAXABLE VALUE
CURRENT OWNERS ADDRESS	PARCEL SIZE/GRID COORD	TOTAL	SPECIAL DISTRICTS	TAX AMOUNT
*****				
9.058-1-15.1	10 Erwin Ave 220 2 Family Res		Massena Central Sch	9.058-1-15.1 ACCT 1-205- 9 78,000
G & J Campeau Enterprise, LLC	Massena 1 405801	10,400		BILL 3337 1,418.26
PO Box 5294	Lot 40	78,000		
Massena, NY 13662	Waterbury Tract Dbl Res. 2 Family FRNT 60.00 DPTH 253.00 BANK8888150 EAST-0351594 NRTH-1799642 DEED BOOK 2009 PG-19325 FULL MARKET VALUE			
				TOTAL TAX ---
				DATE #1 09/30/15
				AMT DUE 1,418.26
*****				
9.066-1-8	50 N Allen St 411 Apartment		Massena Central Sch	9.066-1-8 ACCT 1-362- 7 63,000
G & J Campeau Enterprise, LLC	Massena 1 405801	18,500		BILL 3338 1,145.52
PO Box 5294	Lot 5 Blk 1	63,000		
Massena, NY 13662	Stearns Tract Four Unit Apt Bldg FRNT 70.00 DPTH 143.00 EAST-0353415 NRTH-1797419 DEED BOOK 2009 PG-19325 FULL MARKET VALUE			
				TOTAL TAX ---
				DATE #1 09/30/15
				AMT DUE 1,145.52
*****				
9.067-5-42	27 Walnut Ave 220 2 Family Res		Massena Central Sch	9.067-5-42 ACCT 1-208- 1 60,000
G & J Campeau Enterprise, LLC	Massena 1 405801	17,400		BILL 3339 1,090.97
PO Box 5294	Lot 26	60,000		
Massena, NY 13662	Clary Tract Residence 1 Family FRNT 50.00 DPTH 163.00 EAST-0356504 NRTH-1796433 DEED BOOK 2009 PG-19325 FULL MARKET VALUE			
				TOTAL TAX ---
				DATE #1 09/30/15
				AMT DUE 1,090.97
*****				

STATE OF NEW YORK  
 COUNTY - St Lawrence  
 SCHOOL - Massena 1  
 TOWN - Massena  
 VILLAGE - Massena  
 SWIS - 405801

2 0 1 5 S C H O O L T A X R O L L  
 T A X A B L E SECTION OF THE ROLL - 1  
 OWNERS NAME SEQUENCE  
 UNIFORM PERCENT OF VALUE IS 100.00

PAGE 1308  
 VALUATION DATE-JUL 01, 2014  
 TAXABLE STATUS DATE-MAR 01, 2015

TAX MAP PARCEL NUMBER	PROPERTY LOCATION & CLASS	ASSESSMENT	EXEMPTION CODE-----	SCHOOL
CURRENT OWNERS NAME	SCHOOL DISTRICT	LAND	TAX DESCRIPTION	TAXABLE VALUE
CURRENT OWNERS ADDRESS	PARCEL SIZE/GRID COORD	TOTAL	SPECIAL DISTRICTS	TAX AMOUNT
***** 9.075-10-18 *****				
17,19 Kent St				ACCT 1-392- 2
9.075-10-18	220 2 Family Res		Massena Central Sch	56,000
G & J Campeau Enterprise, LLC	Massena 1 405801	6,600		
PO Box 5294	Lot 105	56,000		
Massena, NY 13662	Mapleview Tract			
	Residence Two Family			
	FRNT 50.00 DPTH 145.00			
	BANK8888150			
	EAST-0357110 NRTH-1795688			
	DEED BOOK 2009 PG-19325			
	FULL MARKET VALUE	56,000		
TOTAL TAX ---				1,018.24**
			DATE #1	09/30/15
			AMT DUE	1,018.24
***** 9.043-2-60.1 *****				
153 Jefferson Ave				ACCT 1-451- 2
9.043-2-60.1	210 1 Family Res		Basic Star 41854	
Gabor Thomas G	Massena 1 405801	7,100	Massena Central Sch	78,000
Gabor Tracy L	LOT 28 % 29 BLK 31A	78,000		
153 Jefferson Ave	Homecroft Tract			
Massena, NY 13662	parcels combined 08/20/20			
	FRNT 101.00 DPTH 133.00			
	BANK8888111			
	EAST-0355342 NRTH-1801937			
	DEED BOOK 1050 PG-00730			
	FULL MARKET VALUE	78,000		
TOTAL TAX ---				872.77**
			DATE #1	09/30/15
			AMT DUE	872.77
***** 9.060-8-30 *****				
8 Plum St				ACCT 1-328- 6
9.060-8-30	210 1 Family Res		Basic Star 41854	
Gabri Diana B	Massena 1 405801	5,600	Massena Central Sch	40,000
8 Plum St	Lot 46	40,000		
Massena, NY 13662	Haskell Tract			
	Res.			
	FRNT 50.00 DPTH 145.00			
	EAST-0358286 NRTH-1798035			
	DEED BOOK 1998 PG-1572			
	FULL MARKET VALUE	40,000		
TOTAL TAX ---				181.83**
			DATE #1	09/30/15
			AMT DUE	181.83
*****				



STATE OF NEW YORK  
 COUNTY - St Lawrence  
 SCHOOL - Massena 1  
 TOWN - Massena  
 VILLAGE - Massena  
 SWIS - 405801

2 0 1 5 S C H O O L T A X R O L L  
 T A X A B L E SECTION OF THE ROLL - 1  
 OWNERS NAME SEQUENCE  
 UNIFORM PERCENT OF VALUE IS 100.00

PAGE 1309  
 VALUATION DATE-JUL 01, 2014  
 TAXABLE STATUS DATE-MAR 01, 2015

TAX MAP PARCEL NUMBER	PROPERTY LOCATION & CLASS	ASSESSMENT	EXEMPTION CODE-----	SCHOOL
CURRENT OWNERS NAME	SCHOOL DISTRICT	LAND	TAX DESCRIPTION	TAXABLE VALUE
CURRENT OWNERS ADDRESS	PARCEL SIZE/GRID COORD	TOTAL	SPECIAL DISTRICTS	TAX AMOUNT
***** 10.069-1-64 *****				
10.069-1-64	254 E Hatfield St			ACCT 1-192- 7
Gabri Joseph A Jr.	210 1 Family Res		Massena Central Sch	60,000
254 E Hatfield Street	Massena 1 405801	12,600		
Massena, NY 13662	Lot 2	60,000		
	Bourdon Tract			
	Residence-One Family			
	FRNT 72.00 DPTH 143.00			
	EAST-0363372 NRTH-1794802			
	DEED BOOK 2010 PG-15932			
	FULL MARKET VALUE	60,000		
			TOTAL TAX ---	1,090.97**
				DATE #1 09/30/15
				AMT DUE 1,090.97
***** 9.060-7-9 *****				
9.060-7-9	11 Robinson St			ACCT 1-164- 8
Gagne Carol	210 1 Family Res		Basic Star 41854	
11 Robinson St	Massena 1 405801	6,200	Massena Central Sch	55,000
Massena, NY 13662	Lot 16 Blk 4	55,000		
	Syakos Tract			
	Residence 1 Family			
	FRNT 50.00 DPTH 125.00			
	BANK8888830			
	EAST-0359990 NRTH-1798402			
	DEED BOOK 2005 PG-4363			
	FULL MARKET VALUE	55,000		
			TOTAL TAX ---	454.57**
				DATE #1 09/30/15
				AMT DUE 454.57
***** 9.043-1-32 *****				
9.043-1-32	3 Kennedy Ct			ACCT 1-493- 7
Gagne David	210 1 Family Res		Basic Star 41854	
Gagne Laura	Massena 1 405801	8,000	Massena Central Sch	67,000
3 Kennedy Ct	Lot 20 Blk 52	67,000		
Massena, NY 13662	Homecroft Tract			
	FRNT 40.00 DPTH 145.00			
	EAST-0354542 NRTH-1802568			
	DEED BOOK 998 PG-00154			
	FULL MARKET VALUE	67,000		
			TOTAL TAX ---	672.76**
				DATE #1 09/30/15
				AMT DUE 672.76
*****				

STATE OF NEW YORK  
 COUNTY - St Lawrence  
 SCHOOL - Massena 1  
 TOWN - Massena  
 VILLAGE - Massena  
 SWIS - 405801

2 0 1 5 S C H O O L T A X R O L L  
 T A X A B L E SECTION OF THE ROLL - 1  
 OWNERS NAME SEQUENCE  
 UNIFORM PERCENT OF VALUE IS 100.00

PAGE 1310  
 VALUATION DATE-JUL 01, 2014  
 TAXABLE STATUS DATE-MAR 01, 2015

TAX MAP PARCEL NUMBER	PROPERTY LOCATION & CLASS	ASSESSMENT	EXEMPTION CODE-----	SCHOOL
CURRENT OWNERS NAME	SCHOOL DISTRICT	LAND	TAX DESCRIPTION	TAXABLE VALUE
CURRENT OWNERS ADDRESS	PARCEL SIZE/GRID COORD	TOTAL	SPECIAL DISTRICTS	TAX AMOUNT
***** 9.058-3-35 *****				
13 Haskell St	210 1 Family Res		Basic Star 41854	ACCT 1-260- 1 BILL 3346
9.058-3-35	Massena 1 405801	6,800	Massena Central Sch	65,000 30,000
Gagne Evette L	Lot 13	65,000		1,181.89
13 Haskell St	Carney Tract			
Massena, NY 13662	Residence-One Family			
	FRNT 50.00 DPTH 253.00			
	ACRES 0.47 BANK8888830			
	EAST-0353536 NRTH-1799514			
	DEED BOOK 2014 PG-15912			
	FULL MARKET VALUE	65,000		
TOTAL TAX ---				636.40**
				DATE #1 09/30/15
				AMT DUE 636.40
***** 9.042-7-9 *****				
2 Lincoln Dr	210 1 Family Res		Basic Star 41854	ACCT 1-419- 3 BILL 3347
9.042-7-9	Massena 1 405801	7,600	Massena Central Sch	60,000 30,000
Gagne Gary L	Lot 8 Blk 46	60,000		1,090.97
St. Thomas Diane M	Homecroft Tr			
2 Lincoln Dr	FRNT 70.00 DPTH 120.00			
Massena, NY 13662	BANK8888870			
	EAST-0353258 NRTH-1802234			
	DEED BOOK 2009 PG-11269			
	FULL MARKET VALUE	60,000		
TOTAL TAX ---				545.48**
				DATE #1 09/30/15
				AMT DUE 545.48
***** 9.050-11-1 *****				
25 Roosevelt St	210 1 Family Res		Basic Star 41854	ACCT 1-259- 5 BILL 3348
9.050-11-1	Massena 1 405801	6,900	Massena Central Sch	62,000 30,000
Gagner Elaine M	Lot 3 Blk 44	62,000		1,127.34
25 Roosevelt St	Homecroft Tract			
Massena, NY 13662	Residence 1 Family			
	FRNT 50.00 DPTH 125.00			
	EAST-0354032 NRTH-1801758			
	DEED BOOK 1093 PG-145			
	FULL MARKET VALUE	62,000		
TOTAL TAX ---				581.85**
				DATE #1 09/30/15
				AMT DUE 581.85
*****				

STATE OF NEW YORK  
 COUNTY - St Lawrence  
 SCHOOL - Massena 1  
 TOWN - Massena  
 VILLAGE - Massena  
 SWIS - 405801

2 0 1 5 S C H O O L T A X R O L L  
 T A X A B L E SECTION OF THE ROLL - 1  
 OWNERS NAME SEQUENCE  
 UNIFORM PERCENT OF VALUE IS 100.00

PAGE 1311  
 VALUATION DATE-JUL 01, 2014  
 TAXABLE STATUS DATE-MAR 01, 2015

TAX MAP PARCEL NUMBER	PROPERTY LOCATION & CLASS	ASSESSMENT	EXEMPTION CODE-----	SCHOOL
CURRENT OWNERS NAME	SCHOOL DISTRICT	LAND	TAX DESCRIPTION	TAXABLE VALUE
CURRENT OWNERS ADDRESS	PARCEL SIZE/GRID COORD	TOTAL	SPECIAL DISTRICTS	TAX AMOUNT
***** 9.042-4-9 *****				
9.042-4-9	12 Monroe Pkwy			ACCT 1- 68- 8 BILL 3349
Galyon Paula Ann	210 1 Family Res		Enhanced S 41834	56,000
12 Monroe Pkwy	Massena 1 405801	6,400	Massena Central Sch	56,000 1,018.24
Massena, NY 13662	Lot 8 Blk 51	56,000		
	Homecroft Tract			
	FRNT 50.00 DPTH 107.00			
	EAST-0353975 NRTH-1802690			
	DEED BOOK 922 PG-00315			
	FULL MARKET VALUE	56,000		
			TOTAL TAX ---	0.00**
***** 9.074-4-26 *****				
9.074-4-26	31 Westwood Dr			ACCT 1-113- 2 BILL 3350
Garcia Jason L	210 1 Family Res		Basic Star 41854	30,000
22 Roque Ct	Massena 1 405801	25,300	Massena Central Sch	120,000 2,181.95
St. Augustine, FL 32095-8486	Lot 15 Blk H	120,000		
	Westwood Tr			
	Res-One Family			
	FRNT 137.00 DPTH 89.00			
	EAST-0351822 NRTH-1795314			
	DEED BOOK 2007 PG-8557			
	FULL MARKET VALUE	120,000		
			TOTAL TAX ---	1,636.46**
			DATE #1	09/30/15
			AMT DUE	1,636.46
***** 9.057-1-18 *****				
9.057-1-18	22 Baldwin Ave			ACCT 1-491- 3 BILL 3351
Garcia Richard F	210 1 Family Res		Enhanced S 41834	65,300
Garcia Linda L	Massena 1 405801	23,300	Massena Central Sch	80,000 1,454.63
22 Baldwin Ave	Lot 5 Blk 705F	80,000		
Massena, NY 13662-1034	Newton Estates			
	Residence-One Family			
	FRNT 78.00 DPTH 127.00			
	EAST-0349424 NRTH-1799298			
	DEED BOOK 2011 PG-10485			
	FULL MARKET VALUE	80,000		
			TOTAL TAX ---	349.63**
			DATE #1	09/30/15
			AMT DUE	349.63
***** 9.057-8-8 *****				
9.057-8-8	18 Hospital Dr			ACCT 1-218- 8 BILL 3352
Garcia Scott	210 1 Family Res		Basic Star 41854	30,000
Garcia Karen	Massena 1 405801	10,900	Massena Central Sch	68,000 1,236.44
18 Hospital Dr	Lot 16 Map #2	68,000		
Massena, NY 13662	Blk Waterbury Farm			
	Res-One Family			
	FRNT 65.00 DPTH 116.00			
	BANK8888830			
	EAST-0351056 NRTH-1799721			
	DEED BOOK 2012 PG-12344			
	FULL MARKET VALUE	68,000		
			TOTAL TAX ---	690.95**

DATE #1 09/30/15  
AMT DUE 690.95

\*\*\*\*\*

STATE OF NEW YORK  
 COUNTY - St Lawrence  
 SCHOOL - Massena 1  
 TOWN - Massena  
 VILLAGE - Massena  
 SWIS - 405801

2 0 1 5 S C H O O L T A X R O L L  
 T A X A B L E SECTION OF THE ROLL - 1  
 OWNERS NAME SEQUENCE  
 UNIFORM PERCENT OF VALUE IS 100.00

PAGE 1312  
 VALUATION DATE-JUL 01, 2014  
 TAXABLE STATUS DATE-MAR 01, 2015

TAX MAP PARCEL NUMBER	PROPERTY LOCATION & CLASS	ASSESSMENT	EXEMPTION CODE-----	SCHOOL
CURRENT OWNERS NAME	SCHOOL DISTRICT	LAND	TAX DESCRIPTION	TAXABLE VALUE
CURRENT OWNERS ADDRESS	PARCEL SIZE/GRID COORD	TOTAL	SPECIAL DISTRICTS	TAX AMOUNT
***** 9.060-8-27 *****				
5 Tamarack St				ACCT 1-136- 7 BILL 3353
9.060-8-27	210 1 Family Res		Basic Star 41854	30,000
Gardner Bridget	Massena 1 405801	5,200	Massena Central Sch	43,000 781.86
5 Tamarack St	Lot 19 Blk 2	43,000		
Massena, NY 13662	Haskell Tract 2			
	Residence One Family			
	FRNT 50.00 DPTH 125.00			
	BANK8888869			
	EAST-0358554 NRTH-1798048			
	DEED BOOK 2004 PG-17922			
	FULL MARKET VALUE	43,000		
			TOTAL TAX ---	236.37**
				DATE #1 09/30/15
				AMT DUE 236.37
***** 9.066-4-2 *****				
17 Cherry St				ACCT 1-213- 6 BILL 3354
9.066-4-2	210 1 Family Res		Basic Star 41854	30,000
Gardner David M	Massena 1 405801	16,900	Massena Central Sch	129,000 2,345.59
Gardner Leah M	Lot 14 Blk 3	129,000		
17 Cherry St	Village Lots Map #1			
Massena, NY 13662	Res-One Family			
	FRNT 55.00 DPTH 140.00			
	BANK8888111			
	EAST-0353569 NRTH-1796562			
	DEED BOOK 2011 PG-17704			
	FULL MARKET VALUE	129,000		
			TOTAL TAX ---	1,800.10**
				DATE #1 09/30/15
				AMT DUE 1,800.10
***** 9.060-6-25 *****				
5 Richards St				ACCT 1-196- 1 BILL 3355
9.060-6-25	210 1 Family Res		Enhanced S 41834	41,000
Gardner Eleanor (LU)	Massena 1 405801	5,200	Massena Central Sch	41,000 745.50
Gardner Scott	Lot 27	41,000		
5 Richards St	Haskell Tract 1			
Massena, NY 13662	Res 1 Fam W/15% Vet Ex			
	FRNT 50.00 DPTH 125.00			
	EAST-0358717 NRTH-1799161			
	DEED BOOK 2004 PG-22121			
	FULL MARKET VALUE	41,000		
			TOTAL TAX ---	0.00**
*****				

STATE OF NEW YORK  
 COUNTY - St Lawrence  
 SCHOOL - Massena 1  
 TOWN - Massena  
 VILLAGE - Massena  
 SWIS - 405801

2 0 1 5 S C H O O L T A X R O L L  
 T A X A B L E SECTION OF THE ROLL - 1  
 OWNERS NAME SEQUENCE  
 UNIFORM PERCENT OF VALUE IS 100.00

PAGE 1313  
 VALUATION DATE-JUL 01, 2014  
 TAXABLE STATUS DATE-MAR 01, 2015

TAX MAP PARCEL NUMBER	PROPERTY LOCATION & CLASS	ASSESSMENT	EXEMPTION CODE-----	SCHOOL
CURRENT OWNERS NAME	SCHOOL DISTRICT	LAND	TAX DESCRIPTION	TAXABLE VALUE
CURRENT OWNERS ADDRESS	PARCEL SIZE/GRID COORD	TOTAL	SPECIAL DISTRICTS	TAX AMOUNT
***** 9.059-4-34 *****				
9.059-4-34	28 Park Ave			ACCT 1-495- 6
Gardner Eleanor A	210 1 Family Res		Basic Star 41854	BILL 3356
Gardner Scott	Massena 1 405801	7,000	Massena Central Sch	30,000
28 Park Avenue	Lot 9 Blk 18	78,000		1,418.26
Massena, NY 13662	P.g.r.			
	FRNT 51.00 DPTH 161.00			
	EAST-0355788 NRTH-1799337			
	DEED BOOK 2014 PG-317			
	FULL MARKET VALUE	78,000		
			TOTAL TAX ---	872.77**
			DATE #1	09/30/15
			AMT DUE	872.77
***** 10.069-2-9 *****				
10.069-2-9	223 E Hatfield St			ACCT 1-414- 3. 2
Gardner Ernest	411 Apartment - WTRFNT		Massena Central Sch	BILL 3357
Gardner Hazel	Massena 1 405801	38,700		1,854.65
8656 State Highway 56	East Hatfield St	102,000		
Norfolk, NY 13667	Four Unit			
	Apt Building			
	FRNT 85.00 DPTH 300.00			
	EAST-0362197 NRTH-1794186			
	DEED BOOK 1076 PG-03			
	FULL MARKET VALUE	102,000		
			TOTAL TAX ---	1,854.65**
			DATE #1	09/30/15
			AMT DUE	1,854.65
***** 10.069-2-10 *****				
10.069-2-10	E Hatfield St			BILL 3358
Gardner Ernest	314 Rural vac<10 - WTRFNT		Massena Central Sch	107.28
Gardner Hazel	Massena 1 405801	5,900		
8656 State Highway 56	Vac (38.50Ft) Lot	5,900		
Norfolk, NY 13667	FRNT 39.00 DPTH 316.00			
	EAST-0362246 NRTH-1794202			
	DEED BOOK 1076 PG-03			
	FULL MARKET VALUE	5,900		
			TOTAL TAX ---	107.28**
			DATE #1	09/30/15
			AMT DUE	107.28
***** 9.051-1-8 *****				
9.051-1-8	130 Jefferson Ave			ACCT 1-175- 8
Gardner Francis	210 1 Family Res		Enhanced S 41834	BILL 3359
Gardner Mary	Massena 1 405801	7,900	Massena Central Sch	52,000
130 Jefferson Ave	Lots 11 & 12 Blk 31B	52,000		945.51
Massena, NY 13662	P.g.r.			
	Res W/ Shop & Vet Ex			
	FRNT 100.00 DPTH 125.00			
	EAST-0355858 NRTH-1801834			
	DEED BOOK 917 PG-00839			
	FULL MARKET VALUE	52,000		
			TOTAL TAX ---	0.00**
*****				



STATE OF NEW YORK  
 COUNTY - St Lawrence  
 SCHOOL - Massena 1  
 TOWN - Massena  
 VILLAGE - Massena  
 SWIS - 405801

2 0 1 5 S C H O O L T A X R O L L  
 T A X A B L E SECTION OF THE ROLL - 1  
 OWNERS NAME SEQUENCE  
 UNIFORM PERCENT OF VALUE IS 100.00

PAGE 1314  
 VALUATION DATE-JUL 01, 2014  
 TAXABLE STATUS DATE-MAR 01, 2015

TAX MAP PARCEL NUMBER	PROPERTY LOCATION & CLASS	ASSESSMENT	EXEMPTION CODE-----	SCHOOL
CURRENT OWNERS NAME	SCHOOL DISTRICT	LAND	TAX DESCRIPTION	TAXABLE VALUE
CURRENT OWNERS ADDRESS	PARCEL SIZE/GRID COORD	TOTAL	SPECIAL DISTRICTS	TAX AMOUNT
***** 9.051-2-4 *****				
103 Jefferson Ave	210 1 Family Res		Basic Star 41854	ACCT 1- 46- 2
9.051-2-4	Massena 1 405801	6,200	Massena Central Sch	BILL 3360
Gardner Glenn	Lot 35 Blk 31	40,000		30,000
Gardner Chrystal	P.g. Realty			727.32
103 Jefferson Ave	Residence One Family			
Massena, NY 13662	FRNT 50.00 DPTH 125.00			
	EAST-0356399 NRTH-1801328			
	DEED BOOK 1077 PG-260			
	FULL MARKET VALUE	40,000		
	TOTAL TAX ---			181.83**
			DATE #1	09/30/15
			AMT DUE	181.83
***** 9.067-5-5 *****				
115 E Orvis St	210 1 Family Res		Massena Central Sch	ACCT 1-554- 9
9.067-5-5	Massena 1 405801	17,300		BILL 3361
Gardner James II	115 East Orvis St	49,000		890.96
Gardner Susan	Res One Fam W/ Vet & Star			
609 N Racquette River Rd	FRNT 80.00 DPTH 120.00			
Massena, NY 13662	EAST-0356713 NRTH-1796737			
	DEED BOOK 1089 PG-859			
	FULL MARKET VALUE	49,000		
	TOTAL TAX ---			890.96**
			DATE #1	09/30/15
			AMT DUE	890.96
***** 9.067-5-12 *****				
5 Douglas Rd	210 1 Family Res		Basic Star 41854	ACCT 1-195- 3
9.067-5-12	Massena 1 405801	14,700	Massena Central Sch	BILL 3362
Gardner James L	Residence 1 Family	37,000		30,000
5 Douglas Rd	FRNT 50.00 DPTH 115.00			672.77
Massena, NY 13662	EAST-0356786 NRTH-1796675			
	DEED BOOK 2005 PG-13593			
	FULL MARKET VALUE	37,000		
	TOTAL TAX ---			127.28**
			DATE #1	09/30/15
			AMT DUE	127.28
***** 9.050-8-16 *****				
60 Martin St	210 1 Family Res		Basic Star 41854	ACCT 1-415- 8
9.050-8-16	Massena 1 405801	7,400	Massena Central Sch	BILL 3363
Gardner Jessica (LC)	Lot 15	64,000		30,000
McCarthy Bethanny M	Bridges Tract			1,163.70
Brent J. McCarthy	Residence 1 Family			
44 Sherwood Dr	FRNT 78.00 DPTH 133.00			
Massena, NY 13662	EAST-0352801 NRTH-1800479			
	DEED BOOK 2003 PG-21782			
	FULL MARKET VALUE	64,000		
	TOTAL TAX ---			618.21**
			DATE #1	09/30/15



AMT DUE

618.21

\*\*\*\*\*

STATE OF NEW YORK  
 COUNTY - St Lawrence  
 SCHOOL - Massena 1  
 TOWN - Massena  
 VILLAGE - Massena  
 SWIS - 405801

2 0 1 5 S C H O O L T A X R O L L  
 T A X A B L E SECTION OF THE ROLL - 1  
 OWNERS NAME SEQUENCE  
 UNIFORM PERCENT OF VALUE IS 100.00

PAGE 1315  
 VALUATION DATE-JUL 01, 2014  
 TAXABLE STATUS DATE-MAR 01, 2015

TAX MAP PARCEL NUMBER	PROPERTY LOCATION & CLASS	ASSESSMENT	EXEMPTION CODE-----	SCHOOL
CURRENT OWNERS NAME	SCHOOL DISTRICT	LAND	TAX DESCRIPTION	TAXABLE VALUE
CURRENT OWNERS ADDRESS	PARCEL SIZE/GRID COORD	TOTAL	SPECIAL DISTRICTS	TAX AMOUNT
*****				
9.067-3-12	133 Water St		9.067-3-12	*****
Gardner John	433 Auto body		ACCT 1-195- 5	BILL 3364
Gardner Isabelle	Massena 1 405801	19,500		
4367 Bobwhite Dr	Service Station	69,000		
Boynton Beach, FL 33436	FRNT 149.00 DPTH 223.00			
	EAST-0355950 NRTH-1797401			
	DEED BOOK 825 PG-00378			
	FULL MARKET VALUE	69,000		
			TOTAL TAX ---	1,254.62**
			DATE #1	09/30/15
			AMT DUE	1,254.62
*****				
9.067-3-27	88 E Orvis St		9.067-3-27	*****
Gardner John R	210 1 Family Res		ACCT 1-195- 6	BILL 3365
Gardner Susan M	Massena 1 405801	4,700		
4367 Bobwhite Dr	Residence 1 Family	47,000		
Boynton Beach, FL 33436-2603	FRNT 50.00 DPTH 117.00			
	EAST-0356289 NRTH-1796873			
	DEED BOOK 1036 PG-00983			
	FULL MARKET VALUE	47,000		
			TOTAL TAX ---	854.60**
			DATE #1	09/30/15
			AMT DUE	854.60
*****				
9.067-3-28	86 E Orvis St		9.067-3-28	*****
Gardner John R	210 1 Family Res		ACCT 1-326- 8	BILL 3366
Gardner Susan M	Massena 1 405801	5,200		
4367 Bobwhite Dr	Res-One Family	38,000		
Boynton Beach, FL 33436-2603	FRNT 50.00 DPTH 127.00			
	EAST-0356247 NRTH-1796901			
	DEED BOOK 2005 PG-5823			
	FULL MARKET VALUE	38,000		
			TOTAL TAX ---	690.95**
			DATE #1	09/30/15
			AMT DUE	690.95
*****				
9.067-4-17	104 Water St		9.067-4-17	*****
Gardner John Roy	210 1 Family Res		ACCT 1-195- 4	BILL 3367
4367 Bobwhite Dr	Massena 1 405801	5,200		
Boynton Beach, FL 33436-2603	Residence 1 Family	39,000		
	FRNT 52.00 DPTH 125.00			
	EAST-0356053 NRTH-1797634			
	DEED BOOK 530 PG-00582			
	FULL MARKET VALUE	39,000		
			TOTAL TAX ---	709.13**
			DATE #1	09/30/15
			AMT DUE	709.13
*****				

STATE OF NEW YORK  
 COUNTY - St Lawrence  
 SCHOOL - Massena 1  
 TOWN - Massena  
 VILLAGE - Massena  
 SWIS - 405801

2 0 1 5 S C H O O L T A X R O L L  
 T A X A B L E SECTION OF THE ROLL - 1  
 OWNERS NAME SEQUENCE  
 UNIFORM PERCENT OF VALUE IS 100.00

PAGE 1316  
 VALUATION DATE-JUL 01, 2014  
 TAXABLE STATUS DATE-MAR 01, 2015

TAX MAP PARCEL NUMBER	PROPERTY LOCATION & CLASS	ASSESSMENT	EXEMPTION CODE-----	SCHOOL
CURRENT OWNERS NAME	SCHOOL DISTRICT	LAND	TAX DESCRIPTION	TAXABLE VALUE
CURRENT OWNERS ADDRESS	PARCEL SIZE/GRID COORD	TOTAL	SPECIAL DISTRICTS	TAX AMOUNT
*****				
9.051-6-29	3 Spruce St 210 1 Family Res		Enhanced S 41834	9.051-6-29
Gardner Larry	Massena 1 405801	4,900	Massena Central Sch	ACCT 1-205- 7
Gardner Barbara	Ober Tract	49,000		BILL 3368
3 Spruce St	Residence One Family			
Massena, NY 13662	FRNT 85.00 DPTH 54.75			
	EAST-0355224 NRTH-1799874			
	DEED BOOK 1048 PG-00635			
	FULL MARKET VALUE	49,000		
			TOTAL TAX ---	0.00**
*****				
9.059-9-21	37 Water St 480 Mult-use bld		Massena Central Sch	9.059-9-21
Gardner Richard P	Massena 1 405801	31,300		ACCT 1-294- 7
629 River Rd	Garage-Office	129,000		BILL 3369
Norfolk, NY 13667	FRNT 73.00 DPTH 151.00			
	EAST-0355521 NRTH-1798068			
	DEED BOOK 2013 PG-11389			
	FULL MARKET VALUE	129,000		
			TOTAL TAX ---	2,345.59**
				DATE #1 09/30/15
				AMT DUE 2,345.59
*****				
9.059-9-49	Phillips St 311 Res vac land		Massena Central Sch	9.059-9-49
Gardner Richard P	Massena 1 405801	4,800		ACCT 1-193-5.1
7 Baldwin Ave	Vacant Lot	4,800		BILL 3370
Massena, NY 13662	FRNT 60.00 DPTH 90.00			
	EAST-0355608 NRTH-1797948			
	DEED BOOK 2013 PG-11389			
	FULL MARKET VALUE	4,800		
			TOTAL TAX ---	87.28**
				DATE #1 09/30/15
				AMT DUE 87.28
*****				
9.059-9-50	Phillips St 438 Parking lot		Massena Central Sch	9.059-9-50
Gardner Richard P	Massena 1 405801	24,200		ACCT 1-294- 6
7 Baldwin Ave	Vac Lot-Comm	28,300		BILL 3371
Massena, NY 13662	FRNT 70.00 DPTH 90.00			
	EAST-0355537 NRTH-1797964			
	DEED BOOK 2013 PG-11389			
	FULL MARKET VALUE	28,300		
			TOTAL TAX ---	514.58**
				DATE #1 09/30/15
				AMT DUE 514.58
*****				

STATE OF NEW YORK  
 COUNTY - St Lawrence  
 SCHOOL - Massena 1  
 TOWN - Massena  
 VILLAGE - Massena  
 SWIS - 405801

2 0 1 5 S C H O O L T A X R O L L  
 T A X A B L E SECTION OF THE ROLL - 1  
 OWNERS NAME SEQUENCE  
 UNIFORM PERCENT OF VALUE IS 100.00

PAGE 1317  
 VALUATION DATE-JUL 01, 2014  
 TAXABLE STATUS DATE-MAR 01, 2015

TAX MAP PARCEL NUMBER	PROPERTY LOCATION & CLASS	ASSESSMENT	EXEMPTION CODE-----	SCHOOL
CURRENT OWNERS NAME	SCHOOL DISTRICT	LAND	TAX DESCRIPTION	TAXABLE VALUE
CURRENT OWNERS ADDRESS	PARCEL SIZE/GRID COORD	TOTAL	SPECIAL DISTRICTS	TAX AMOUNT
***** 9.059-9-51 *****				
34 Phillips St				ACCT 1-295- 1
9.059-9-51	330 Vacant comm		Massena Central Sch	21,500
Gardner Richard P	Massena 1 405801	21,500		
7 Baldwin Ave	Village map lot # 72	21,500		
Massena, NY 13662	NE CORNER PHILLIPS&GLENN			
	VAC LOT FIRE & DEMO 1/23/			
	FRNT 52.00 DPTH 88.00			
	EAST-0355477 NRTH-1797976			
	DEED BOOK 2013 PG-11389			
	FULL MARKET VALUE	21,500		
TOTAL TAX ---				390.93**
				DATE #1 09/30/15
				AMT DUE 390.93
***** 9.058-5-8 *****				
15 East Ave				ACCT 1- 16- 6
9.058-5-8	210 1 Family Res		Basic Star 41854	
Gardner Steven	Massena 1 405801	9,300	Massena Central Sch	29,000
Gardner Dawn	Lot 29 & Part Lot 30	29,000		
15 East Ave	Hosmer Tract			
Massena, NY 13662	Residence 1 Family			
	FRNT 94.50 DPTH 200.00			
	BANK8888830			
	EAST-0351806 NRTH-1798610			
	DEED BOOK 1998 PG-9750			
	FULL MARKET VALUE	29,000		
TOTAL TAX ---				0.00**
***** 9.068-9-19 *****				
15 Stearns St				ACCT 1- 67- 2
9.068-9-19	210 1 Family Res		Basic Star 41854	
Gardner Tammy A	Massena 1 405801	6,000	Massena Central Sch	50,000
15 Stearns St	Lot 16 Blk 103	50,000		
Massena, NY 13662	Tyo Tract			
	Residence-One Family			
	FRNT 45.00 DPTH 125.00			
	BANK8888830			
	EAST-0359531 NRTH-1796933			
	DEED BOOK 2007 PG-2788			
	FULL MARKET VALUE	50,000		
TOTAL TAX ---				363.65**
				DATE #1 09/30/15
				AMT DUE 363.65
*****				

STATE OF NEW YORK  
 COUNTY - St Lawrence  
 SCHOOL - Massena 1  
 TOWN - Massena  
 VILLAGE - Massena  
 SWIS - 405801

2 0 1 5 S C H O O L T A X R O L L  
 T A X A B L E SECTION OF THE ROLL - 1  
 OWNERS NAME SEQUENCE  
 UNIFORM PERCENT OF VALUE IS 100.00

TAX MAP PARCEL NUMBER	PROPERTY LOCATION & CLASS	ASSESSMENT	EXEMPTION CODE-----	SCHOOL
CURRENT OWNERS NAME	SCHOOL DISTRICT	LAND	TAX DESCRIPTION	TAXABLE VALUE
CURRENT OWNERS ADDRESS	PARCEL SIZE/GRID COORD	TOTAL	SPECIAL DISTRICTS	TAX AMOUNT
***** 9.059-2-37 *****				
9.059-2-37	59 N Main St			ACCT 1-370- 6
Gardner Tessier Christine	210 1 Family Res		Massena Central Sch	37,000
203 Andrews St	Massena 1 405801	6,000		
Massena, NY 13662	Residence-One Family	37,000		
	FRNT 33.00 DPTH 248.00			
	BANK8888111			
	EAST-0354580 NRTH-1799475			
	DEED BOOK 2001 PG-19223			
	FULL MARKET VALUE	37,000		
TOTAL TAX ---				672.77**
			DATE #1	09/30/15
			AMT DUE	672.77
***** 9.051-7-18 *****				
9.051-7-18	21 Pleasant St			ACCT 1- 21- 3
Gardner Travis J	210 1 Family Res		Basic Star 41854	30,000
21 Pleasant St	Massena 1 405801	5,500	Massena Central Sch	46,000
Massena, NY 13662	South Half Lot 41	46,000		
	Ober Tract			
	Res 1 Fam Land Contract			
	FRNT 50.00 DPTH 100.00			
	BANK8888869			
	EAST-0355342 NRTH-1800536			
	DEED BOOK 2005 PG-3713			
	FULL MARKET VALUE	46,000		
TOTAL TAX ---				290.92**
			DATE #1	09/30/15
			AMT DUE	290.92
***** 9.058-4-38 *****				
9.058-4-38	36 George St			ACCT 1-196- 2
Garlach Garth	220 2 Family Res		Massena Central Sch	87,000
Garlach Sandra	Massena 1 405801	7,600		
36 George St Apt A	Residence Two Family	87,000		
Massena, NY 13662-1046	FRNT 70.00 DPTH 219.00			
	EAST-0353501 NRTH-1798496			
	DEED BOOK 872 PG-00750			
	FULL MARKET VALUE	87,000		
TOTAL TAX ---				1,581.91**
			DATE #1	09/30/15
			AMT DUE	1,581.91
*****				

STATE OF NEW YORK  
 COUNTY - St Lawrence  
 SCHOOL - Massena 1  
 TOWN - Massena  
 VILLAGE - Massena  
 SWIS - 405801

2 0 1 5 S C H O O L T A X R O L L  
 T A X A B L E SECTION OF THE ROLL - 1  
 OWNERS NAME SEQUENCE  
 UNIFORM PERCENT OF VALUE IS 100.00

TAX MAP PARCEL NUMBER	PROPERTY LOCATION & CLASS	ASSESSMENT	EXEMPTION CODE-----	SCHOOL
CURRENT OWNERS NAME	SCHOOL DISTRICT	LAND	TAX DESCRIPTION	TAXABLE VALUE
CURRENT OWNERS ADDRESS	PARCEL SIZE/GRID COORD	TOTAL	SPECIAL DISTRICTS	TAX AMOUNT
***** 9.074-6-25 *****				
9.074-6-25	Sherwood Dr			ACCT 1-408- 7
Garulske Deborah A	210 1 Family Res		Basic Star 41854	BILL 3378
33 Sherwood Dr	Massena 1 405801	24,000	Massena Central Sch	30,000
Massena, NY 13662	Lot 19 Blk D	115,000		2,091.03
	Westwood Tract			
	Residence One Family			
	FRNT 78.00 DPTH 135.00			
	EAST-0352468 NRTH-1795533			
	DEED BOOK 1079 PG-84			
	FULL MARKET VALUE	115,000		
			TOTAL TAX ---	1,545.54**
				DATE #1 09/30/15
				AMT DUE 1,545.54
***** 9.083-3-17 *****				
9.083-3-17	10 Isabel St			ACCT 1-107- 8
Gary Jacqueline	311 Res vac land		Massena Central Sch	BILL 3379
346 Main St	Massena 1 405801	5,700		103.64
Massena, NY 13662-2546	Lot 8	5,700		
	Hatfield Tract			
	FRNT 50.00 DPTH 132.00			
	EAST-0355581 NRTH-1793723			
	DEED BOOK 2010 PG-17312			
	FULL MARKET VALUE	5,700		
			TOTAL TAX ---	103.64**
				DATE #1 09/30/15
				AMT DUE 103.64
***** 9.083-3-4 *****				
9.083-3-4	346 S Main St			ACCT 1-585- 5
Gary Jacqueline M	210 1 Family Res		Basic Star 41854	BILL 3380
346 Main St	Massena 1 405801	6,400	Massena Central Sch	30,000
Massena, NY 13662-2546	Lot 1 Blk 1	72,000		1,309.17
	Hatfield Tract			
	Residence - One Family			
	FRNT 50.00 DPTH 132.00			
	EAST-0355712 NRTH-1793749			
	DEED BOOK 2010 PG-13245			
	FULL MARKET VALUE	72,000		
			TOTAL TAX ---	763.68**
				DATE #1 09/30/15
				AMT DUE 763.68

\*\*\*\*\*

STATE OF NEW YORK  
 COUNTY - St Lawrence  
 SCHOOL - Massena 1  
 TOWN - Massena  
 VILLAGE - Massena  
 SWIS - 405801

2 0 1 5 S C H O O L T A X R O L L  
 T A X A B L E SECTION OF THE ROLL - 1  
 OWNERS NAME SEQUENCE  
 UNIFORM PERCENT OF VALUE IS 100.00

PAGE 1320  
 VALUATION DATE-JUL 01, 2014  
 TAXABLE STATUS DATE-MAR 01, 2015

TAX MAP PARCEL NUMBER	PROPERTY LOCATION & CLASS	ASSESSMENT	EXEMPTION CODE-----	SCHOOL
CURRENT OWNERS NAME	SCHOOL DISTRICT	LAND	TAX DESCRIPTION	TAXABLE VALUE
CURRENT OWNERS ADDRESS	PARCEL SIZE/GRID COORD	TOTAL	SPECIAL DISTRICTS	TAX AMOUNT
***** 9.050-2-8 *****				
9.050-2-8	9 Marie St			ACCT 1-540- 1
Gauthier Chad E	210 1 Family Res		Basic Star 41854	BILL 3381
9 Marie St	Massena 1 405801	12,300	Massena Central Sch	890.96**
Massena, NY 13662	Lot 5 Blk D-1	79,000		DATE #1 09/30/15
	Northview Tract			AMT DUE 890.96
	Gauthier-Land Contract			***** 9.058-4-9 *****
	FRNT 70.00 DPTH 138.00			ACCT 1-425- 1
	BANK8888869			BILL 3382
	EAST-0353025 NRTH-1801691			836.41
	DEED BOOK 2014 PG-5664			
	FULL MARKET VALUE	79,000		
			TOTAL TAX ---	
				836.41**
				DATE #1 09/30/15
				AMT DUE 836.41
***** 9.068-9-18 *****				
9.068-9-18	17 Stearns St			ACCT 1-395- 1
Gayeskie Andrew S	210 1 Family Res		Massena Central Sch	BILL 3383
3 Green Dr	Massena 1 405801	6,000		1,000.06
Massena, NY 13662	Lot 15 Blk 103	55,000		
	Tyo Tract			
	Residence-One Family			
	FRNT 45.00 DPTH 125.00			
	EAST-0359570 NRTH-1796918			
	DEED BOOK 2002 PG-15857			
	FULL MARKET VALUE	55,000		
			TOTAL TAX ---	
				1,000.06**
				DATE #1 09/30/15
				AMT DUE 1,000.06
*****				

STATE OF NEW YORK  
 COUNTY - St Lawrence  
 SCHOOL - Massena 1  
 TOWN - Massena  
 VILLAGE - Massena  
 SWIS - 405801

2 0 1 5 S C H O O L T A X R O L L  
 T A X A B L E SECTION OF THE ROLL - 1  
 OWNERS NAME SEQUENCE  
 UNIFORM PERCENT OF VALUE IS 100.00

PAGE 1321  
 VALUATION DATE-JUL 01, 2014  
 TAXABLE STATUS DATE-MAR 01, 2015

TAX MAP PARCEL NUMBER	PROPERTY LOCATION & CLASS	ASSESSMENT	EXEMPTION CODE-----	SCHOOL
CURRENT OWNERS NAME	SCHOOL DISTRICT	LAND	TAX DESCRIPTION	TAXABLE VALUE
CURRENT OWNERS ADDRESS	PARCEL SIZE/GRID COORD	TOTAL	SPECIAL DISTRICTS	TAX AMOUNT
***** 9.068-13-22 *****				
39 Howard St	210 1 Family Res		Basic Star 41854	ACCT 1- 44- 4 BILL 3384
9.068-13-22	Massena 1 405801	6,500	Massena Central Sch	30,000
Gebo McKinzey	Lot 37	66,000		1,200.07
39 Howard St	Oakmont			
Massena, NY 13662	Res-One Family			
	FRNT 50.00 DPTH 140.00			
	BANK8888830			
	EAST-0358380 NRTH-1796341			
	DEED BOOK 2008 PG-6754			
	FULL MARKET VALUE	66,000		
			TOTAL TAX ---	654.58**
				DATE #1 09/30/15
				AMT DUE 654.58
***** 9.066-1-17 *****				
11 Hillcrest Ave	210 1 Family Res		Basic Star 41854	ACCT 1- 8- 5 BILL 3385
9.066-1-17	Massena 1 405801	19,500	Massena Central Sch	30,000
Geiser Richard L	Lot 10	108,000		1,963.75
Geiser Michaelene B	Bayley Tract			
11 Hillcrest Ave	Residence-One Family			
Massena, NY 13662	FRNT 60.00 DPTH 193.00			
	EAST-0353113 NRTH-1797571			
	DEED BOOK 1102 PG-389			
	FULL MARKET VALUE	108,000		
			TOTAL TAX ---	1,418.26**
				DATE #1 09/30/15
				AMT DUE 1,418.26
***** 9.051-4-40 *****				
57 Somerset Ave	210 1 Family Res		Enhanced S 41834	ACCT 1-198- 2 BILL 3386
9.051-4-40	Massena 1 405801	5,200	Massena Central Sch	65,300
George Patricia J (LU)	Lot 5 Blk 14	76,000		1,381.90
57 Somerset Ave	P.g.r.			
Massena, NY 13662	FRNT 50.00 DPTH 125.00			
	EAST-0356939 NRTH-1799929			
	DEED BOOK 2008 PG-10250			
	FULL MARKET VALUE	76,000		
			TOTAL TAX ---	276.90**
				DATE #1 09/30/15
				AMT DUE 276.90
*****				



STATE OF NEW YORK  
 COUNTY - St Lawrence  
 SCHOOL - Massena 1  
 TOWN - Massena  
 VILLAGE - Massena  
 SWIS - 405801

2 0 1 5 S C H O O L T A X R O L L  
 T A X A B L E SECTION OF THE ROLL - 1  
 OWNERS NAME SEQUENCE  
 UNIFORM PERCENT OF VALUE IS 100.00

TAX MAP PARCEL NUMBER	PROPERTY LOCATION & CLASS	ASSESSMENT	EXEMPTION CODE-----	SCHOOL
CURRENT OWNERS NAME	SCHOOL DISTRICT	LAND	TAX DESCRIPTION	TAXABLE VALUE
CURRENT OWNERS ADDRESS	PARCEL SIZE/GRID COORD	TOTAL	SPECIAL DISTRICTS	TAX AMOUNT
*****				
9.065-5-6	9 Churchill Ave			9.065-5-6
George Thomas H	210 1 Family Res		Basic Star 41854	ACCT 1-185- 4
George Kimberlee	Massena 1 405801	23,800	Massena Central Sch	BILL 3387
9 Churchill Ave	Lot 21 Blk G	142,000		30,000
Massena, NY 13662	Westwood Tract			2,581.97
	Residence - One Family			
	FRNT 75.00 DPTH 137.00			
	BANK8888830			
	EAST-0351368 NRTH-1795999			
	DEED BOOK 2004 PG-6443			
	FULL MARKET VALUE	142,000		
			TOTAL TAX ---	2,036.48**
				DATE #1 09/30/15
				AMT DUE 2,036.48
*****				
9.074-7-15	48 Highland Ave			9.074-7-15
George Vincent	210 1 Family Res		Basic Star 41854	ACCT 1-423- 3
George Karen	Massena 1 405801	24,500	Massena Central Sch	BILL 3388
48 Highland Ave	Lot 32 Blk B	89,000		30,000
Massena, NY 13662	Westwood Tract			1,618.28
	Res-One Family			
	FRNT 80.00 DPTH 140.00			
	EAST-0353219 NRTH-1794990			
	DEED BOOK 00975 PG-00023			
	FULL MARKET VALUE	89,000		
			TOTAL TAX ---	1,072.79**
				DATE #1 09/30/15
				AMT DUE 1,072.79
*****				
9.067-7-9	5 Laurel Ave			9.067-7-9
Gerace David L	210 1 Family Res		Basic Star 41854	ACCT 1-134- 4
Gerace Janet M	Massena 1 405801	16,800	Massena Central Sch	BILL 3389
5 Laurel Ave	Lot # 62	92,000		30,000
Massena, NY 13662	Hyde Park			1,672.82
	Residence One Family			
	FRNT 50.00 DPTH 150.00			
	EAST-0355574 NRTH-1796298			
	DEED BOOK 1049 PG-00200			
	FULL MARKET VALUE	92,000		
			TOTAL TAX ---	1,127.33**
				DATE #1 09/30/15
				AMT DUE 1,127.33
*****				

STATE OF NEW YORK  
 COUNTY - St Lawrence  
 SCHOOL - Massena 1  
 TOWN - Massena  
 VILLAGE - Massena  
 SWIS - 405801

2 0 1 5 S C H O O L T A X R O L L  
 T A X A B L E SECTION OF THE ROLL - 1  
 OWNERS NAME SEQUENCE  
 UNIFORM PERCENT OF VALUE IS 100.00

PAGE 1323  
 VALUATION DATE-JUL 01, 2014  
 TAXABLE STATUS DATE-MAR 01, 2015

TAX MAP PARCEL NUMBER	PROPERTY LOCATION & CLASS	ASSESSMENT	EXEMPTION CODE-----	SCHOOL
CURRENT OWNERS NAME	SCHOOL DISTRICT	LAND	TAX DESCRIPTION	TAXABLE VALUE
CURRENT OWNERS ADDRESS	PARCEL SIZE/GRID COORD	TOTAL	SPECIAL DISTRICTS	TAX AMOUNT
***** 9.058-5-7 *****				
9.058-5-7	11 East Ave			ACCT 1-320- 3
Germano Joyce L	210 1 Family Res		Massena Central Sch	30,000
48 Tucker Ter	Massena 1 405801	8,400		
Massena, NY 13662	Part Lot 30	30,000		
	Hosmer Tract			
	Residence 1 Family			
	FRNT 71.00 DPTH 200.00			
	EAST-0351796 NRTH-1798696			
	DEED BOOK 2014 PG-5961			
	FULL MARKET VALUE	30,000		
			TOTAL TAX ---	545.49**
				DATE #1 09/30/15
				AMT DUE 545.49
***** 16.027-2-47 *****				
16.027-2-47	86 Cook St			ACCT 1-202-1.16
Germano Timothy J	210 1 Family Res - WTRFNT		Basic Star 41854	30,000
Germano Beth E	Massena 1 405801	19,600	Massena Central Sch	60,000
86 Cook St	Lot 5	60,000		
Massena, NY 13662	Cook Street Sub			
	Res 1 Family W/arage			
	FRNT 95.00 DPTH 200.00			
	EAST-0354689 NRTH-1791328			
	DEED BOOK 1053 PG-00549			
	FULL MARKET VALUE	60,000		
			TOTAL TAX ---	545.48**
				DATE #1 09/30/15
				AMT DUE 545.48
***** 9.068-14-9 *****				
9.068-14-9	38 Howard St			ACCT 1-179- 7
Gesualdi Robert J	210 1 Family Res		Basic Star 41854	30,000
38 Howard St	Massena 1 405801	6,700	Massena Central Sch	38,000
Massena, NY 13662	Lot 50	38,000		
	Oakmont Tract			
	Residence-One Family			
	FRNT 50.00 DPTH 150.00			
	BANK8888869			
	EAST-0358214 NRTH-1796237			
	DEED BOOK 2011 PG-8290			
	FULL MARKET VALUE	38,000		
			TOTAL TAX ---	145.46**
				DATE #1 09/30/15
				AMT DUE 145.46
*****				

STATE OF NEW YORK  
 COUNTY - St Lawrence  
 SCHOOL - Massena 1  
 TOWN - Massena  
 VILLAGE - Massena  
 SWIS - 405801

2 0 1 5 S C H O O L T A X R O L L  
 T A X A B L E SECTION OF THE ROLL - 1  
 OWNERS NAME SEQUENCE  
 UNIFORM PERCENT OF VALUE IS 100.00

PAGE 1324  
 VALUATION DATE-JUL 01, 2014  
 TAXABLE STATUS DATE-MAR 01, 2015

TAX MAP PARCEL NUMBER	PROPERTY LOCATION & CLASS	ASSESSMENT	EXEMPTION CODE-----	SCHOOL
CURRENT OWNERS NAME	SCHOOL DISTRICT	LAND	TAX DESCRIPTION	TAXABLE VALUE
CURRENT OWNERS ADDRESS	PARCEL SIZE/GRID COORD	TOTAL	SPECIAL DISTRICTS	TAX AMOUNT
***** 9.082-5-12 *****				
9.082-5-12	3 Columbia Rd			ACCT 1-374- 1
Gettman Cecilia A (LU)	210 1 Family Res		Enhanced S 41834	BILL 3393
% Virginia Gettman	Massena 1 405801	6,800	Massena Central Sch	42,000
242 River Dr	Lot 47	42,000		763.68
Massena, NY 13662-4106	Buckeye Tr			
	Res-One Family			
	FRNT 125.00 DPTH 65.00			
	EAST-0354037 NRTH-1793535			
	DEED BOOK 2011 PG-14425			
	FULL MARKET VALUE	42,000		
			TOTAL TAX ---	0.00**
***** 9.050-6-32 *****				
9.050-6-32	7 Orchard Rd			ACCT 1-585- 3
Ghostlaw Kenneth J	210 1 Family Res		Massena Central Sch	BILL 3394
Fuller Mary E	Massena 1 405801	10,800		58,000
7 Orchard Rd	Lot 6	58,000		1,054.61
Massena, NY 13662	Chase Tract			
	Residence-One Family			
	FRNT 50.00 DPTH 150.00			
	EAST-0353312 NRTH-1800945			
	DEED BOOK 2008 PG-21910			
	FULL MARKET VALUE	58,000		
			TOTAL TAX ---	1,054.61**
				DATE #1 09/30/15
				AMT DUE 1,054.61
***** 9.076-6-24 *****				
9.076-6-24	12 Urban Dr			ACCT 1-118- 8
Ghostlaw Kenneth J	210 1 Family Res		Massena Central Sch	BILL 3395
Fuller Mary E	Massena 1 405801	11,000		92,000
12 Urban Dr	52ft Lot 3 And	92,000		1,672.82
Massena, NY 13662	28ft Lot 2, Blk D			
	Residence 1 Fam W/vet Ex			
	FRNT 80.00 DPTH 100.00			
	EAST-0360253 NRTH-1794330			
	DEED BOOK 2015 PG-5737			
	FULL MARKET VALUE	92,000		
			TOTAL TAX ---	1,672.82**
				DATE #1 09/30/15
				AMT DUE 1,672.82
*****				

STATE OF NEW YORK  
 COUNTY - St Lawrence  
 SCHOOL - Massena 1  
 TOWN - Massena  
 VILLAGE - Massena  
 SWIS - 405801

2 0 1 5 S C H O O L T A X R O L L  
 T A X A B L E SECTION OF THE ROLL - 1  
 OWNERS NAME SEQUENCE  
 UNIFORM PERCENT OF VALUE IS 100.00

PAGE 1325  
 VALUATION DATE-JUL 01, 2014  
 TAXABLE STATUS DATE-MAR 01, 2015

TAX MAP PARCEL NUMBER	PROPERTY LOCATION & CLASS	ASSESSMENT	EXEMPTION CODE-----	SCHOOL
CURRENT OWNERS NAME	SCHOOL DISTRICT	LAND	TAX DESCRIPTION	TAXABLE VALUE
CURRENT OWNERS ADDRESS	PARCEL SIZE/GRID COORD	TOTAL	SPECIAL DISTRICTS	TAX AMOUNT
*****				
9.042-8-24	3 Judith St 210 1 Family Res Massena 1 405801	12,800	Enhanced S 41834 Massena Central Sch	66,000
Gibeault Rene (LU)	Lot 2 Blk B-1 Northview Tr	66,000		
Gibeault Maryellen (LU)	FRNT 70.00 DPTH 152.00 EAST-0352707 NRTH-1801878 DEED BOOK 2008 PG-1274			
3 Judith St Massena, NY 13662	FULL MARKET VALUE	66,000		
TOTAL TAX ---				95.07**
				DATE #1 09/30/15
				AMT DUE 95.07
*****				
9.050-5-13.2	112 N Main St 210 1 Family Res Massena 1 405801	9,200	Basic Star 41854 Massena Central Sch	83,000
Gibson Dawn M	Lot # 3 W/ Row Rights Frank Davidson Map	83,000		
112 N Main Street Massena, NY 13662	Residence One Family FRNT 151.00 DPTH 123.00 BANK8888869 EAST-0353781 NRTH-1800092 DEED BOOK 2007 PG-14669			
FULL MARKET VALUE				83,000
TOTAL TAX ---				963.69**
				DATE #1 09/30/15
				AMT DUE 963.69
*****				
10.061-3-26.2	235 Barnhart Rd 210 1 Family Res Massena 1 405801	4,400	Basic Star 41854 Massena Central Sch	17,500
Gibson Renee'	Sub Lot(16)P Federal Hous	17,500		
235 Barnhart Rd Massena, NY 13662	NLY Portion of a Duplex H 44x100x42x100 ***NOTES** FRNT 44.00 DPTH 100.00 ACRES 0.10 EAST-0361866 NRTH-1796750 DEED BOOK 2007 PG-21151			
FULL MARKET VALUE				17,500
TOTAL TAX ---				0.00**
*****				

STATE OF NEW YORK  
 COUNTY - St Lawrence  
 SCHOOL - Massena 1  
 TOWN - Massena  
 VILLAGE - Massena  
 SWIS - 405801

2 0 1 5 S C H O O L T A X R O L L  
 T A X A B L E SECTION OF THE ROLL - 1  
 OWNERS NAME SEQUENCE  
 UNIFORM PERCENT OF VALUE IS 100.00

PAGE 1326  
 VALUATION DATE-JUL 01, 2014  
 TAXABLE STATUS DATE-MAR 01, 2015

TAX MAP PARCEL NUMBER	PROPERTY LOCATION & CLASS	ASSESSMENT	EXEMPTION CODE-----	SCHOOL
CURRENT OWNERS NAME	SCHOOL DISTRICT	LAND	TAX DESCRIPTION	TAXABLE VALUE
CURRENT OWNERS ADDRESS	PARCEL SIZE/GRID COORD	TOTAL	SPECIAL DISTRICTS	TAX AMOUNT
*****				
9.051-2-10	91 Jefferson Ave			9.051-2-10
Gilbo Edward	210 1 Family Res		Basic Star 41854	ACCT 1-187- 9
Gilbo Lila	Massena 1 405801	6,200	Massena Central Sch	
91 Jefferson Ave	Lot 41	43,000		
Massena, NY 13662	Blk 31			
	Res-1 Fam Land Contract			
	FRNT 50.00 DPTH 125.00			
	EAST-0356658 NRTH-1801175			
	DEED BOOK 1091 PG-692			
	FULL MARKET VALUE	43,000		
			TOTAL TAX ---	236.37**
				DATE #1 09/30/15
				AMT DUE 236.37
*****				
9.051-2-9	93 Jefferson Ave			9.051-2-9
Gilbo Edward J	210 1 Family Res		Massena Central Sch	ACCT 1-270- 8
Gilbo Lila A	Massena 1 405801	6,200		
91 Jefferson Ave	Lot 40 Blk 31	63,000		
Massena, NY 13662	P.g.r.			
	Res-One Family			
	FRNT 50.00 DPTH 125.00			
	BANK8888111			
	EAST-0356615 NRTH-1801204			
	DEED BOOK 2013 PG-7984			
	FULL MARKET VALUE	63,000		
			TOTAL TAX ---	1,145.52**
				DATE #1 09/30/15
				AMT DUE 1,145.52
*****				
9.059-5-28	14 Warren Ave			9.059-5-28
Gilbo Jason	210 1 Family Res		Basic Star 41854	ACCT 1- 16- 5
14 Warren Ave	Massena 1 405801	15,500	Massena Central Sch	
Massena, NY 13662	Lot 8 Blk 19	21,000		
	Pgr			
	Residence One Family			
	FRNT 50.00 DPTH 125.00			
	EAST-0356051 NRTH-1799589			
	DEED BOOK 2003 PG-20007			
	FULL MARKET VALUE	21,000		
			TOTAL TAX ---	0.00**
*****				

STATE OF NEW YORK  
 COUNTY - St Lawrence  
 SCHOOL - Massena 1  
 TOWN - Massena  
 VILLAGE - Massena  
 SWIS - 405801

2 0 1 5 S C H O O L T A X R O L L  
 T A X A B L E SECTION OF THE ROLL - 1  
 OWNERS NAME SEQUENCE  
 UNIFORM PERCENT OF VALUE IS 100.00

TAX MAP PARCEL NUMBER	PROPERTY LOCATION & CLASS	ASSESSMENT	EXEMPTION CODE-----	SCHOOL
CURRENT OWNERS NAME	SCHOOL DISTRICT	LAND	TAX DESCRIPTION	TAXABLE VALUE
CURRENT OWNERS ADDRESS	PARCEL SIZE/GRID COORD	TOTAL	SPECIAL DISTRICTS	TAX AMOUNT
***** 9.083-9-2 *****				
9.083-9-2	5 Depot St			ACCT 1-155- 1
Gilbo Robert A	210 1 Family Res - WTRFNT		Massena Central Sch	23,000
5 Depot St	Massena 1 405801	11,100		
Massena, NY 13662	Residence-One Family	23,000		
	FRNT 148.00 DPTH 182.00			
	EAST-0356388 NRTH-1792071			
	DEED BOOK 2013 PG-12476			
	FULL MARKET VALUE	23,000		
TOTAL TAX ---				418.21**
				DATE #1 09/30/15
				AMT DUE 418.21
***** 9.059-2-21 *****				
9.059-2-21	6 Dodge St			ACCT 1-485- 1
Gillespie Terry	210 1 Family Res		Basic Star 41854	30,000
6 Dodge St	Massena 1 405801	5,500	Massena Central Sch	63,000
Massena, NY 13662	Dodge St	63,000		
	Res 1 Fam W/ 15% Vet Ex			
	FRNT 50.00 DPTH 100.00			
	BANK8888830			
	EAST-0354887 NRTH-1799774			
	DEED BOOK 1059 PG-814			
	FULL MARKET VALUE	63,000		
TOTAL TAX ---				600.03**
				DATE #1 09/30/15
				AMT DUE 600.03
***** 10.069-1-67 *****				
10.069-1-67	267 Bayley Rd			ACCT 1-330- 2
Gilman Shari L	210 1 Family Res		Basic Star 41854	30,000
267 Bayley Rd	Massena 1 405801	13,900	Massena Central Sch	75,000
Massena, NY 13662	Residence-One Family	75,000		
	FRNT 98.00 DPTH 140.00			
	BANK8888830			
	EAST-0363323 NRTH-1795049			
	DEED BOOK 1998 PG-8888			
	FULL MARKET VALUE	75,000		
TOTAL TAX ---				818.23**
				DATE #1 09/30/15
				AMT DUE 818.23
***** 9.066-11-25 *****				
9.066-11-25	44 Elm St			ACCT 1-168- 1
Gilmer Randy T	210 1 Family Res		Basic Star 41854	30,000
Gilmer Patricia A	Massena 1 405801	18,100	Massena Central Sch	103,000
44 Elm St	Lot 29	103,000		
Massena, NY 13662	Joy Tract			
	Residence One Family			
	FRNT 70.00 DPTH 140.00			
	BANK8888830			
	EAST-0353976 NRTH-1795921			
	DEED BOOK 2014 PG-12690			
	FULL MARKET VALUE	103,000		
TOTAL TAX ---				1,327.35**

DATE #1 09/30/15  
AMT DUE 1,327.35

\*\*\*\*\*

STATE OF NEW YORK  
 COUNTY - St Lawrence  
 SCHOOL - Massena 1  
 TOWN - Massena  
 VILLAGE - Massena  
 SWIS - 405801

2 0 1 5 S C H O O L T A X R O L L  
 T A X A B L E SECTION OF THE ROLL - 1  
 OWNERS NAME SEQUENCE  
 UNIFORM PERCENT OF VALUE IS 100.00

PAGE 1328  
 VALUATION DATE-JUL 01, 2014  
 TAXABLE STATUS DATE-MAR 01, 2015

TAX MAP PARCEL NUMBER	PROPERTY LOCATION & CLASS	ASSESSMENT	EXEMPTION CODE-----	SCHOOL
CURRENT OWNERS NAME	SCHOOL DISTRICT	LAND	TAX DESCRIPTION	TAXABLE VALUE
CURRENT OWNERS ADDRESS	PARCEL SIZE/GRID COORD	TOTAL	SPECIAL DISTRICTS	TAX AMOUNT
***** 9.068-3-32 *****				
9.068-3-32	1 Howard St			ACCT 1-462- 7
Gilson Christopher I	210 1 Family Res		Massena Central Sch	65,000
1 Howard St	Massena 1 405801	6,500		
Massena, NY 13662	Lot 7 Blk 6	65,000		
	R.v.t.			
	Two Family Residence			
	FRNT 50.00 DPTH 140.00			
	BANK8888830			
	EAST-0357911 NRTH-1797245			
	DEED BOOK 2010 PG-19252			
	FULL MARKET VALUE	65,000		
TOTAL TAX ---				1,181.89**
			DATE #1	09/30/15
			AMT DUE	1,181.89
***** 9.083-6-33.11 *****				
9.083-6-33.11	24 W Hatfield Street			ACCT 1-201- 7.1
Giorgi Joseph	210 1 Family Res		Enhanced S 41834	65,300
Giorgi Ann Marie	Massena 1 405801	19,500	Massena Central Sch	98,000
24 W Hatfield Street	ACRES 1.24	98,000		
Massena, NY 13662	EAST-0355630 NRTH-1792791			
	DEED BOOK 880 PG-00485			
	FULL MARKET VALUE	98,000		
TOTAL TAX ---				676.92**
			DATE #1	09/30/15
			AMT DUE	676.92
***** 9.083-6-34.11 *****				
9.083-6-34.11	34 W Hatfield Street			ACCT 1-260- 7
Giorgi Joseph	311 Res vac land		Massena Central Sch	14,800
Giorgi Ann Marie	Massena 1 405801	14,800		
24 W Hatfield Street	1/07 Sold N. 25x40 To Arn	14,800		
Massena, NY 13662	FRNT 89.00 DPTH 185.00			
	EAST-0355539 NRTH-1792732			
	DEED BOOK 943 PG-01030			
	FULL MARKET VALUE	14,800		
TOTAL TAX ---				269.11**
			DATE #1	09/30/15
			AMT DUE	269.11
***** 9.074-6-15 *****				
9.074-6-15	53 Sherwood Dr			ACCT 1-468- 7
Girard Michael	210 1 Family Res		Basic Star 41854	30,000
Girard Mary Ellen	Massena 1 405801	24,000	Massena Central Sch	106,000
53 Sherwood Dr	Lot #29 Blk D	106,000		
Massena, NY 13662	Westwood Tract			
	Residence 1 Family			
	FRNT 78.00 DPTH 135.00			
	EAST-0352890 NRTH-1794884			
	DEED BOOK 1058 PG-588			
	FULL MARKET VALUE	106,000		
TOTAL TAX ---				1,381.89**
			DATE #1	09/30/15
			AMT DUE	1,381.89



\*\*\*\*\*

STATE OF NEW YORK  
 COUNTY - St Lawrence  
 SCHOOL - Massena 1  
 TOWN - Massena  
 VILLAGE - Massena  
 SWIS - 405801

2 0 1 5 S C H O O L T A X R O L L  
 T A X A B L E SECTION OF THE ROLL - 1  
 OWNERS NAME SEQUENCE  
 UNIFORM PERCENT OF VALUE IS 100.00

PAGE 1329  
 VALUATION DATE-JUL 01, 2014  
 TAXABLE STATUS DATE-MAR 01, 2015

TAX MAP PARCEL NUMBER	PROPERTY LOCATION & CLASS	ASSESSMENT	EXEMPTION CODE-----	SCHOOL
CURRENT OWNERS NAME	SCHOOL DISTRICT	LAND	TAX DESCRIPTION	TAXABLE VALUE
CURRENT OWNERS ADDRESS	PARCEL SIZE/GRID COORD	TOTAL	SPECIAL DISTRICTS	TAX AMOUNT
***** 9.067-5-50 *****				
9.067-5-50	36 Douglas Rd			ACCT 1- 57- 8
Girard Richard J	210 1 Family Res		Massena Central Sch	44,000
560 Willard Rd	Massena 1 405801	7,000		
Massena, NY 13662-3480	Lot 117	44,000		
	Mapleview Tract			
	Residence-One Family			
	FRNT 60.00 DPTH 140.00			
	BANK8888869			
	EAST-0357106 NRTH-1795943			
	DEED BOOK 2003 PG-919			
	FULL MARKET VALUE	44,000		
			TOTAL TAX ---	800.05**
				DATE #1 09/30/15
				AMT DUE 800.05
***** 9.060-8-43 *****				
9.060-8-43	20 Tamarack St			ACCT 1-249- 7
Girard Sharon M	210 1 Family Res		Basic Star 41854	BILL 3411
20 Tamarack St	Massena 1 405801	5,200	Massena Central Sch	30,000
Massena, NY 13662	Lot 40 Blk 2	54,000		981.88
	Haskell Tract 2			
	Residence One Family			
	FRNT 50.00 DPTH 125.00			
	BANK8888111			
	EAST-0358780 NRTH-1798367			
	DEED BOOK 2009 PG-18168			
	FULL MARKET VALUE	54,000		
			TOTAL TAX ---	436.39**
				DATE #1 09/30/15
				AMT DUE 436.39
***** 9.042-2-4 *****				
9.042-2-4	183 McKinley Ave			ACCT 1- 38- 1
Giroux Louise B (LU)	210 1 Family Res		Enhanced S 41834	BILL 3412
183 McKinley Ave	Massena 1 405801	6,700	Massena Central Sch	62,000
Massena, NY 13662	Lot 33 Blk 49	62,000		1,127.34
	Homecroft Tr			
	FRNT 50.00 DPTH 120.00			
	EAST-0353788 NRTH-1803238			
	DEED BOOK 2007 PG-13931			
	FULL MARKET VALUE	62,000		
			TOTAL TAX ---	22.34**
				DATE #1 09/30/15
				AMT DUE 22.34
*****				

STATE OF NEW YORK  
COUNTY - St Lawrence  
SCHOOL - Massena 1  
TOWN - Massena  
VILLAGE - Massena  
SWIS - 405801

2 0 1 5 S C H O O L T A X R O L L  
T A X A B L E SECTION OF THE ROLL - 1  
OWNERS NAME SEQUENCE  
UNIFORM PERCENT OF VALUE IS 100.00

PAGE 1330  
VALUATION DATE-JUL 01, 2014  
TAXABLE STATUS DATE-MAR 01, 2015

TAX MAP PARCEL NUMBER	PROPERTY LOCATION & CLASS	ASSESSMENT	EXEMPTION CODE-----	SCHOOL
CURRENT OWNERS NAME	SCHOOL DISTRICT	LAND	TAX DESCRIPTION	TAXABLE VALUE
CURRENT OWNERS ADDRESS	PARCEL SIZE/GRID COORD	TOTAL	SPECIAL DISTRICTS	TAX AMOUNT
***** 9.050-3-32 *****				
9.050-3-32	59 Stoughton Ave			ACCT 1-121- 7
Gladding Benny G	270 Mfg housing		Massena Central Sch	29,000
Gladding Penny A	Massena 1 405801	6,200		
225 Wallace Rd	Lot 1 Blk 40	29,000		
Norfolk, NY 13667-3277	P.g.r.			
	Residence One Family			
	FRNT 50.00 DPTH 125.00			
	EAST-0353752 NRTH-1801230			
	DEED BOOK 2012 PG-13730			
	FULL MARKET VALUE	29,000		
			TOTAL TAX ---	527.30**
				DATE #1 09/30/15
				AMT DUE 527.30
***** 9.050-3-24 *****				
9.050-3-24	107 Beach St			ACCT 1- 68- 1
Gladding Derek J	210 1 Family Res		Basic Star 41854	
31 Haskell St	Massena 1 405801	7,100	Massena Central Sch	69,000
Massena, NY 13662	Lot 26 Blk 46	69,000		
	Homecroft Tract			
	Res - 1 Fam			
	FRNT 62.00 DPTH 120.00			
	BANK8888869			
	EAST-0353888 NRTH-1801585			
	DEED BOOK 2004 PG-10305			
	FULL MARKET VALUE	69,000		
			TOTAL TAX ---	709.13**
				DATE #1 09/30/15
				AMT DUE 709.13
***** 9.050-5-52 *****				
9.050-5-52	31 Haskell St			ACCT 1-123- 2
Gladding Gary	210 1 Family Res		Enhanced S 41834	
Gladding Linda	Massena 1 405801	3,400	Massena Central Sch	37,000
31 Haskell St	Lot 31	37,000		
Massena, NY 13662	Carney Tract			
	Res 1 Fam W/ Star & Vetex			
	FRNT 135.00 DPTH 35.00			
	BANK8888869			
	EAST-0353767 NRTH-1799993			
	DEED BOOK 2001 PG-20974			
	FULL MARKET VALUE	37,000		
			TOTAL TAX ---	0.00**

STATE OF NEW YORK  
 COUNTY - St Lawrence  
 SCHOOL - Massena 1  
 TOWN - Massena  
 VILLAGE - Massena  
 SWIS - 405801

2 0 1 5 S C H O O L T A X R O L L  
 T A X A B L E SECTION OF THE ROLL - 1  
 OWNERS NAME SEQUENCE  
 UNIFORM PERCENT OF VALUE IS 100.00

PAGE 1331  
 VALUATION DATE-JUL 01, 2014  
 TAXABLE STATUS DATE-MAR 01, 2015

TAX MAP PARCEL NUMBER	PROPERTY LOCATION & CLASS	ASSESSMENT	EXEMPTION CODE-----	SCHOOL
CURRENT OWNERS NAME	SCHOOL DISTRICT	LAND	TAX DESCRIPTION	TAXABLE VALUE
CURRENT OWNERS ADDRESS	PARCEL SIZE/GRID COORD	TOTAL	SPECIAL DISTRICTS	TAX AMOUNT
*****				
9.051-2-29	96 Liberty Ave		Enhanced S 41834	9.051-2-29
Gladding Lindsey	210 1 Family Res	5,600	Massena Central Sch	ACCT 1-203- 4
96 Liberty Ave	Massena 1 405801	51,000		BILL 3416
Massena, NY 13662	Lot 10 Blk 31			51,000
	P.g.r.			927.33
	Res-One Family			
	FRNT 50.00 DPTH 150.00			
	EAST-0356503 NRTH-1801109			
	DEED BOOK 961 PG-00850			
	FULL MARKET VALUE	51,000		
			TOTAL TAX ---	0.00**
*****				
9.076-3-11	73 Parker Ave		Enhanced S 41834	9.076-3-11
Glass John	210 1 Family Res	6,700	Massena Central Sch	ACCT 1-203- 8
Glass Roxanna M	Massena 1 405801	41,000		BILL 3417
73 Parker Ave	Lot 86			41,000
Massena, NY 13662	Oakmont			745.50
	Res-One Family			
	FRNT 50.00 DPTH 150.00			
	EAST-0357909 NRTH-1795756			
	DEED BOOK 2001 PG-8835			
	FULL MARKET VALUE	41,000		
			TOTAL TAX ---	0.00**
*****				
9.074-6-1	28 Clarkson Ave		Basic Star 41854	9.074-6-1
Glaude Roland	210 1 Family Res	30,300	Massena Central Sch	ACCT 1-385- 8
Glaude Ann	Massena 1 405801	127,000		BILL 3418
28 Clarkson Ave	6ot 1 & 2 Blk D			30,000
Massena, NY 13662	Westwood Tract			2,309.23
	Res-One Family			
	FRNT 145.00 DPTH 140.00			
	EAST-0352503 NRTH-1795726			
	DEED BOOK 1027 PG-00919			
	FULL MARKET VALUE	127,000		
			TOTAL TAX ---	1,763.74**
*****				
9.042-6-2	2 Garfield Ave		Massena Central Sch	9.042-6-2
Glaude Roland A	210 1 Family Res	7,500		ACCT 1-155- 3
Glaude Ann C	Massena 1 405801	43,000		BILL 3419
28 Clarkson Ave	Lot 6 Blk 45			43,000
Massena, NY 13662	Homecroft Tract			781.86
	FRNT 50.00 DPTH 150.00			
	EAST-0353684 NRTH-1802147			
	DEED BOOK 2005 PG-5733			
	FULL MARKET VALUE	43,000		
			TOTAL TAX ---	781.86**
*****				
			DATE #1	09/30/15
			AMT DUE	781.86
*****				



STATE OF NEW YORK  
 COUNTY - St Lawrence  
 SCHOOL - Massena 1  
 TOWN - Massena  
 VILLAGE - Massena  
 SWIS - 405801

2 0 1 5 S C H O O L T A X R O L L  
 T A X A B L E SECTION OF THE ROLL - 1  
 OWNERS NAME SEQUENCE  
 UNIFORM PERCENT OF VALUE IS 100.00

PAGE 1332  
 VALUATION DATE-JUL 01, 2014  
 TAXABLE STATUS DATE-MAR 01, 2015

TAX MAP PARCEL NUMBER	PROPERTY LOCATION & CLASS	ASSESSMENT	EXEMPTION CODE-----	SCHOOL
CURRENT OWNERS NAME	SCHOOL DISTRICT	LAND	TAX DESCRIPTION	TAXABLE VALUE
CURRENT OWNERS ADDRESS	PARCEL SIZE/GRID COORD	TOTAL	SPECIAL DISTRICTS	TAX AMOUNT
*****				
9.074-3-18	50 Churchill Ave			9.074-3-18 *****
Gleason Sara H	210 1 Family Res		Basic Star 41854	ACCT 1-226- 7 BILL 3420
50 Churchill Ave	Massena 1 405801	26,000	Massena Central Sch	106,000 1,927.38
Massena, NY 13662	Lot 11 Blk K	106,000		
	Westwood Tr			
	Res-One Family			
	FRNT 88.00 DPTH 148.00			
	BANK8888869			
	EAST-0352107 NRTH-1794501			
	DEED BOOK 2011 PG-7715			
	FULL MARKET VALUE	106,000		
			TOTAL TAX ---	1,381.89**
				DATE #1 09/30/15
				AMT DUE 1,381.89
*****				
9.060-4-32	6 Somerset Ave			9.060-4-32 *****
Glover Patricia Longtin	210 1 Family Res		Enhanced S 41834	ACCT 1-530- 1 BILL 3421
6 Somerset Ave	Massena 1 405801	5,300	Massena Central Sch	75,100 65,300
Massena, NY 13662	Lot 16 Blk 2	75,100		1,365.53
	P G R			
	FRNT 58.75 DPTH 117.00			
	BANK8888209			
	EAST-0358184 NRTH-1799406			
	DEED BOOK 2014 PG-5671			
	FULL MARKET VALUE	75,100		
			TOTAL TAX ---	260.53**
				DATE #1 09/30/15
				AMT DUE 260.53
*****				
9.082-3-16	26 Colgate Dr			9.082-3-16 *****
Gmyr Deborah A	210 1 Family Res		Basic Star 41854	ACCT 1-357- 4 BILL 3422
26 Colgate Dr	Massena 1 405801	6,800	Massena Central Sch	46,500 30,000
Massena, NY 13662	Lot 88	46,500		845.50
	Buckeye Tract			
	Residence One Family			
	FRNT 65.00 DPTH 125.00			
	BANK8888830			
	EAST-0353849 NRTH-1793031			
	DEED BOOK 1115 PG-726			
	FULL MARKET VALUE	46,500		
			TOTAL TAX ---	300.01**
				DATE #1 09/30/15
				AMT DUE 300.01
*****				

STATE OF NEW YORK  
 COUNTY - St Lawrence  
 SCHOOL - Massena 1  
 TOWN - Massena  
 VILLAGE - Massena  
 SWIS - 405801

2 0 1 5 S C H O O L T A X R O L L  
 T A X A B L E SECTION OF THE ROLL - 1  
 OWNERS NAME SEQUENCE  
 UNIFORM PERCENT OF VALUE IS 100.00

TAX MAP PARCEL NUMBER	PROPERTY LOCATION & CLASS	ASSESSMENT	EXEMPTION CODE-----	SCHOOL
CURRENT OWNERS NAME	SCHOOL DISTRICT	LAND	TAX DESCRIPTION	TAXABLE VALUE
CURRENT OWNERS ADDRESS	PARCEL SIZE/GRID COORD	TOTAL	SPECIAL DISTRICTS	TAX AMOUNT
*****				
9.058-4-29	15 George St			9.058-4-29
Gmyr Richard J	210 1 Family Res		Massena Central Sch	ACCT 1-488- 1
5 Nantua Ct	Massena 1 405801	7,500		BILL 3423
Lake St. Louis, MO 63367-1913	Part Lot #22	58,000		
	Residence One Family			
	FRNT 50.00 DPTH 210.00			
	EAST-0353791 NRTH-1798298			
	DEED BOOK 2003 PG-13333			
	FULL MARKET VALUE	58,000		
			TOTAL TAX ---	1,054.61**
				DATE #1 09/30/15
				AMT DUE 1,054.61
*****				
9.066-11-33	51 Bridges Ave			9.066-11-33
Goeke Bethany A	210 1 Family Res		Basic Star 41854	ACCT 1-164- 1
51 Bridges Ave	Massena 1 405801	17,500	Massena Central Sch	BILL 3424
Massena, NY 13662	Lot 45	95,000		30,000
	Joy Tract			1,727.37
	Res-On Land Contract			
	FRNT 60.00 DPTH 140.00			
	BANK8888209			
	EAST-0354121 NRTH-1796102			
	DEED BOOK 2010 PG-10992			
	FULL MARKET VALUE	95,000		
			TOTAL TAX ---	1,181.88**
				DATE #1 09/30/15
				AMT DUE 1,181.88
*****				
9.042-12-9	18 Washington St			9.042-12-9
Gollinger Francis	210 1 Family Res		Basic Star 41854	ACCT 1-447- 4
18 Washington St	Massena 1 405801	6,700	Massena Central Sch	BILL 3425
Massena, NY 13662	Lot 20 Blk 44	70,200		30,000
	Homecroft Tract			1,276.44
	FRNT 50.00 DPTH 120.00			
	EAST-0354246 NRTH-1802035			
	DEED BOOK 1074 PG-169			
	FULL MARKET VALUE	70,200		
			TOTAL TAX ---	730.95**
				DATE #1 09/30/15
				AMT DUE 730.95
*****				

STATE OF NEW YORK  
 COUNTY - St Lawrence  
 SCHOOL - Massena 1  
 TOWN - Massena  
 VILLAGE - Massena  
 SWIS - 405801

2 0 1 5 S C H O O L T A X R O L L  
 T A X A B L E SECTION OF THE ROLL - 1  
 OWNERS NAME SEQUENCE  
 UNIFORM PERCENT OF VALUE IS 100.00

PAGE 1334  
 VALUATION DATE-JUL 01, 2014  
 TAXABLE STATUS DATE-MAR 01, 2015

TAX MAP PARCEL NUMBER	PROPERTY LOCATION & CLASS	ASSESSMENT	EXEMPTION CODE-----	SCHOOL
CURRENT OWNERS NAME	SCHOOL DISTRICT	LAND	TAX DESCRIPTION	TAXABLE VALUE
CURRENT OWNERS ADDRESS	PARCEL SIZE/GRID COORD	TOTAL	SPECIAL DISTRICTS	TAX AMOUNT
*****				
9.075-4-18.1	3 Rockaway St 210 1 Family Res		Basic Star 41854	9.075-4-18.1
Gollinger Marilyn J	Massena 1 405801	8,600	Massena Central Sch	ACCT 1-583- 3
Gollinger Roger E	Lot 64 & 65	85,000		BILL 3426
3 Rockaway St	Mapleview Tr			30,000
Massena, NY 13662	Res 1 Fam W/15% Vet Ex			1,545.54
	FRNT 100.00 DPTH 150.00			
	EAST-0356662 NRTH-1795736			
	DEED BOOK 2002 PG-15821			
	FULL MARKET VALUE	85,000		
			TOTAL TAX ---	1,000.05**
				DATE #1 09/30/15
				AMT DUE 1,000.05
*****				
9.058-2-26.1	108 Maple St 210 1 Family Res		Massena Central Sch	9.058-2-26.1
Gollinger Michael F	Massena 1 405801	6,100		ACCT 1-324- 9
Gollinger Joanne L	65 x 99 ft lot per/tax ma	53,000		BILL 3427
405 Larue Rd	Flower Shop			963.69
Massena, NY 13662	Converted Residence			
	FRNT 65.00 DPTH 99.00			
	BANK8888869			
	EAST-0353123 NRTH-1799219			
	DEED BOOK 2012 PG-14997			
	FULL MARKET VALUE	53,000		
			TOTAL TAX ---	963.69**
				DATE #1 09/30/15
				AMT DUE 963.69
*****				
9.083-7-38.1	22 Amherst Rd 210 1 Family Res		Basic Star 41854	9.083-7-38.1
Gonyea Kathleen A	Massena 1 405801	11,200	Massena Central Sch	ACCT 1-563- 8
22 Amherst Rd	Lot # 20 + .09 Acre Rear	65,000		BILL 3428
Massena, NY 13662	Buckeye Tract			30,000
	FRNT 65.00 DPTH 190.00			1,181.89
	BANK8888830			
	EAST-0354547 NRTH-1793099			
	DEED BOOK 2003 PG-20319			
	FULL MARKET VALUE	65,000		
			TOTAL TAX ---	636.40**
				DATE #1 09/30/15
				AMT DUE 636.40
*****				



STATE OF NEW YORK  
 COUNTY - St Lawrence  
 SCHOOL - Massena 1  
 TOWN - Massena  
 VILLAGE - Massena  
 SWIS - 405801

2 0 1 5 S C H O O L T A X R O L L  
 T A X A B L E SECTION OF THE ROLL - 1  
 OWNERS NAME SEQUENCE  
 UNIFORM PERCENT OF VALUE IS 100.00

PAGE 1335  
 VALUATION DATE-JUL 01, 2014  
 TAXABLE STATUS DATE-MAR 01, 2015

TAX MAP PARCEL NUMBER	PROPERTY LOCATION & CLASS	ASSESSMENT	EXEMPTION CODE-----	SCHOOL
CURRENT OWNERS NAME	SCHOOL DISTRICT	LAND	TAX DESCRIPTION	TAXABLE VALUE
CURRENT OWNERS ADDRESS	PARCEL SIZE/GRID COORD	TOTAL	SPECIAL DISTRICTS	TAX AMOUNT
***** 9.050-4-42 *****				
9.050-4-42	78 Beach St			ACCT 1-284- 6
Gonzalez (LC) Fernando	210 1 Family Res		Massena Central Sch	59,000
Gonzalez (LC) Jane	Massena 1 405801	6,500		
78 Beach St	Lot 18	59,000		
Massena, NY 13662	Bonstrow Tract			
	Res 1 Fam L.C. to Gonzale			
	FRNT 60.00 DPTH 120.00			
	BANK8888220			
	EAST-0354422 NRTH-1800983			
	DEED BOOK 2005 PG-10622			
	FULL MARKET VALUE	59,000		
			TOTAL TAX ---	1,072.79**
				DATE #1 09/30/15
				AMT DUE 1,072.79
***** 9.074-8-9 *****				
9.074-8-9	50 Prospect Ave			ACCT 1-297- 2
Good Becky	210 1 Family Res		Basic Star 41854	BILL 3430
1161 State Highway 420	Massena 1 405801	23,000	Massena Central Sch	30,000
Brasher Falls, NY 13613	Lot 30	105,500		1,918.29
	Blk 10			
	Res-One Family			
	FRNT 70.00 DPTH 141.00			
	EAST-0353594 NRTH-1795330			
	DEED BOOK 2007 PG-2499			
	FULL MARKET VALUE	105,500		
			TOTAL TAX ---	1,372.80**
				DATE #1 09/30/15
				AMT DUE 1,372.80
***** 9.051-7-20 *****				
9.051-7-20	19 Pleasant St			ACCT 1-117- 4
Goodfellow Aaron P	210 1 Family Res		Basic Star 41854	BILL 3431
Goodfellow Mellisa D	Massena 1 405801	6,400	Massena Central Sch	30,000
19 Pleasant St	Lot 37	57,000		1,036.42
Massena, NY 13662	Ober Tract			
	Res-One Family			
	FRNT 54.00 DPTH 126.00			
	BANK8888111			
	EAST-0355253 NRTH-1800478			
	DEED BOOK 2014 PG-8903			
	FULL MARKET VALUE	57,000		
			TOTAL TAX ---	490.93**
				DATE #1 09/30/15
				AMT DUE 490.93

\*\*\*\*\*

STATE OF NEW YORK  
 COUNTY - St Lawrence  
 SCHOOL - Massena 1  
 TOWN - Massena  
 VILLAGE - Massena  
 SWIS - 405801

2 0 1 5 S C H O O L T A X R O L L  
 T A X A B L E SECTION OF THE ROLL - 1  
 OWNERS NAME SEQUENCE  
 UNIFORM PERCENT OF VALUE IS 100.00

PAGE 1336  
 VALUATION DATE-JUL 01, 2014  
 TAXABLE STATUS DATE-MAR 01, 2015

TAX MAP PARCEL NUMBER	PROPERTY LOCATION & CLASS	ASSESSMENT	EXEMPTION CODE-----	SCHOOL
CURRENT OWNERS NAME	SCHOOL DISTRICT	LAND	TAX DESCRIPTION	TAXABLE VALUE
CURRENT OWNERS ADDRESS	PARCEL SIZE/GRID COORD	TOTAL	SPECIAL DISTRICTS	TAX AMOUNT
*****				
10.061-3-5	203,204 205,206 Bayley Rd			10.061-3-5
Goodfellow James	411 Apartment		Massena Central Sch	ACCT 1-225- 9
Goodfellow Susan	Massena 1 405801	6,600		BILL 3432
10 Merritt Ave	Lot 29	56,000		1,018.24
Massena, NY 13662	Federal Housing			
	Apt Bldg - 4 Family			
	FRNT 113.50 DPTH 111.00			
	EAST-0362069 NRTH-1796932			
	DEED BOOK 1061 PG-661			
	FULL MARKET VALUE	56,000		
			TOTAL TAX ---	1,018.24**
				DATE #1 09/30/15
				AMT DUE 1,018.24
*****				
10.061-1-16	10 Merritt Ave			10.061-1-16
Goodfellow James D	210 1 Family Res		Basic Star 41854	ACCT 1-205- 8
Goodfellow Susan A	Massena 1 405801	9,100	Massena Central Sch	BILL 3433
10 Merritt Ave	Lt 10 & 1/2 Lt 11 Blk 109	74,000		30,000
Massena, NY 13662	Tyo Tract			1,345.53
	Res-One Family			
	FRNT 103.00 DPTH 130.00			
	EAST-0360589 NRTH-1797463			
	DEED BOOK 2003 PG-9506			
	FULL MARKET VALUE	74,000		
			TOTAL TAX ---	800.04**
				DATE #1 09/30/15
				AMT DUE 800.04
*****				
9.074-10-2	58 Prospect Ave			9.074-10-2
Goodfellow Scott	210 1 Family Res		Basic Star 41854	ACCT 1-156- 5
Goodfellow Billi Jo	Massena 1 405801	23,000	Massena Central Sch	BILL 3434
58 Prospect Ave	Lot 3 Blk 331	84,000		30,000
Massena, NY 13662	Prospect Heights			1,527.36
	Residence-One Family			
	FRNT 70.00 DPTH 141.00			
	BANK8888209			
	EAST-0353746 NRTH-1795089			
	DEED BOOK 2013 PG-9034			
	FULL MARKET VALUE	84,000		
			TOTAL TAX ---	981.87**
				DATE #1 09/30/15
				AMT DUE 981.87
*****				

STATE OF NEW YORK  
 COUNTY - St Lawrence  
 SCHOOL - Massena 1  
 TOWN - Massena  
 VILLAGE - Massena  
 SWIS - 405801

2 0 1 5 S C H O O L T A X R O L L  
 T A X A B L E SECTION OF THE ROLL - 1  
 OWNERS NAME SEQUENCE  
 UNIFORM PERCENT OF VALUE IS 100.00

PAGE 1337  
 VALUATION DATE-JUL 01, 2014  
 TAXABLE STATUS DATE-MAR 01, 2015

TAX MAP PARCEL NUMBER	PROPERTY LOCATION & CLASS	ASSESSMENT	EXEMPTION CODE-----	SCHOOL
CURRENT OWNERS NAME	SCHOOL DISTRICT	LAND	TAX DESCRIPTION	TAXABLE VALUE
CURRENT OWNERS ADDRESS	PARCEL SIZE/GRID COORD	TOTAL	SPECIAL DISTRICTS	TAX AMOUNT
***** 9.068-12-26 *****				
25 Talcott St				ACCT 1-438- 9 BILL 3435
9.068-12-26	210 1 Family Res		Basic Star 41854	30,000
Goodrich Timothy	Massena 1 405801	6,500	Massena Central Sch	40,000 727.32
Goodrich Cynthia	Lot 13 Blk 10	40,000		
25 Talcott St	R.v.t.			
Massena, NY 13662	Residence-One Family			
	FRNT 50.00 DPTH 140.00			
	EAST-0358503 NRTH-1796812			
	DEED BOOK 1117 PG-982			
	FULL MARKET VALUE	40,000		
TOTAL TAX ---				181.83**
				DATE #1 09/30/15
				AMT DUE 181.83
***** 9.067-5-7 *****				
145 E Orvis St				ACCT 1-511- 5 BILL 3436
9.067-5-7	210 1 Family Res		Basic Star 41854	30,000
Goodspeed Blane	Massena 1 405801	16,000	Massena Central Sch	51,000 927.33
Goodspeed Margaret	E Orvis Street	51,000		
145 E Orvis Street	Residence One Family R			
Massena, NY 13662	FRNT 60.00 DPTH 117.00			
	EAST-0356821 NRTH-1796796			
	DEED BOOK 950 PG-00831			
	FULL MARKET VALUE	51,000		
TOTAL TAX ---				381.84**
				DATE #1 09/30/15
				AMT DUE 381.84
***** 9.057-2-39 *****				
15 Elgin Ave				ACCT 1-138- 6 BILL 3437
9.057-2-39	210 1 Family Res		Basic Star 41854	30,000
Goodspeed Eric	Massena 1 405801	22,300	Massena Central Sch	95,000 1,727.37
15 Elgin Ave	Lot 9A Blk 703 D	95,000		
Massena, NY 13662	Newton Estates			
	Residence-One Family			
	FRNT 85.50 DPTH 111.00			
	BANK8888830			
	EAST-0350416 NRTH-1799342			
	DEED BOOK 2015 PG-643			
	FULL MARKET VALUE	95,000		
TOTAL TAX ---				1,181.88**
				DATE #1 09/30/15
				AMT DUE 1,181.88
*****				

STATE OF NEW YORK  
 COUNTY - St Lawrence  
 SCHOOL - Massena 1  
 TOWN - Massena  
 VILLAGE - Massena  
 SWIS - 405801

2 0 1 5 S C H O O L T A X R O L L  
 T A X A B L E SECTION OF THE ROLL - 1  
 OWNERS NAME SEQUENCE  
 UNIFORM PERCENT OF VALUE IS 100.00

PAGE 1338  
 VALUATION DATE-JUL 01, 2014  
 TAXABLE STATUS DATE-MAR 01, 2015

TAX MAP PARCEL NUMBER	PROPERTY LOCATION & CLASS	ASSESSMENT	EXEMPTION CODE-----	SCHOOL
CURRENT OWNERS NAME	SCHOOL DISTRICT	LAND	TAX DESCRIPTION	TAXABLE VALUE
CURRENT OWNERS ADDRESS	PARCEL SIZE/GRID COORD	TOTAL	SPECIAL DISTRICTS	TAX AMOUNT
*****				
9.082-6-2	121 W Hatfield St			9.082-6-2
Goodspeed Eric J	210 1 Family Res		Massena Central Sch	ACCT 1-252- 3
51 Douglas Rd	Massena 1 405801	13,200		BILL 3438
Massena, NY 13662	Residence One Family	57,000		
	FRNT 60.00 DPTH 200.00			
	BANK8888870			
	EAST-0354094 NRTH-1792074			
	DEED BOOK 2007 PG-13678			
	FULL MARKET VALUE	57,000		
			TOTAL TAX ---	1,036.42**
				DATE #1 09/30/15
				AMT DUE 1,036.42
*****				
9.076-5-6	51 Urban Dr			9.076-5-6
Goolden David	210 1 Family Res		Enhanced S 41834	ACCT 1-205- 4
51 Urban Dr	Massena 1 405801	9,900	Massena Central Sch	BILL 3439
Massena, NY 13662	Lot 14 Blk C	77,450		65,300
	Urban Est			1,408.26
	Res 1 Fam W/vet Ex			
	FRNT 60.00 DPTH 100.00			
	EAST-0359837 NRTH-1795276			
	DEED BOOK 00974 PG-00917			
	FULL MARKET VALUE	77,450		
			TOTAL TAX ---	303.26**
				DATE #1 09/30/15
				AMT DUE 303.26
*****				
9.076-5-34.1	Off Urban Dr			9.076-5-34.1
Goolden David L	311 Res vac land		Massena Central Sch	ACCT 1-148-9.12
Goolden Betty J	Massena 1 405801	2,500		BILL 3440
51 Urban Dr	Split 11/05	2,500		45.46
Massena, NY 13662	Lots 11-15 Blk C			
	Vac Land No Frontage			
	ACRES 0.37			
	EAST-0359926 NRTH-1795287			
	DEED BOOK 2005 PG-19070			
	FULL MARKET VALUE	2,500		
			TOTAL TAX ---	45.46**
				DATE #1 09/30/15
				AMT DUE 45.46
*****				

STATE OF NEW YORK  
 COUNTY - St Lawrence  
 SCHOOL - Massena 1  
 TOWN - Massena  
 VILLAGE - Massena  
 SWIS - 405801

2 0 1 5 S C H O O L T A X R O L L  
 T A X A B L E SECTION OF THE ROLL - 1  
 OWNERS NAME SEQUENCE  
 UNIFORM PERCENT OF VALUE IS 100.00

PAGE 1339  
 VALUATION DATE-JUL 01, 2014  
 TAXABLE STATUS DATE-MAR 01, 2015

TAX MAP PARCEL NUMBER	PROPERTY LOCATION & CLASS	ASSESSMENT	EXEMPTION CODE-----	SCHOOL
CURRENT OWNERS NAME	SCHOOL DISTRICT	LAND	TAX DESCRIPTION	TAXABLE VALUE
CURRENT OWNERS ADDRESS	PARCEL SIZE/GRID COORD	TOTAL	SPECIAL DISTRICTS	TAX AMOUNT
***** 9.068-2-25 *****				
9.068-2-25	212 E Orvis St			ACCT 1-169- 1
Goolden Jack L, Trustee	480 Mult-use bld		Massena Central Sch	150,000
% David Burkhalter	Massena 1 405801	23,000		
212 E Orvis St	Lots 1 & 2 Blk 2	150,000		
Massena, NY 13662-3010	R.v. Tract			
	FRNT 110.00 DPTH 125.00			
	EAST-0357790 NRTH-1797515			
	DEED BOOK 2003 PG-22754			
	FULL MARKET VALUE	150,000		
			TOTAL TAX ---	2,727.43**
			DATE #1	09/30/15
			AMT DUE	2,727.43
***** 9.042-8-12 *****				
9.042-8-12	26 Marie St			ACCT 1-238- 1
Goolden Todd	210 1 Family Res		Basic Star 41854	30,000
Goolden Jami	Massena 1 405801	11,300	Massena Central Sch	68,000
26 Marie St	Lot 14 Blk B-1	68,000		
Massena, NY 13662	Northview Tr			
	FRNT 64.00 DPTH 140.00			
	EAST-0352677 NRTH-1802051			
	DEED BOOK 1075 PG-620			
	FULL MARKET VALUE	68,000		
			TOTAL TAX ---	690.95**
			DATE #1	09/30/15
			AMT DUE	690.95
***** 9.059-3-4 *****				
9.059-3-4	1 Spruce St			ACCT 1-248- 8
Gooshaw Mary M	210 1 Family Res		Basic Star 41854	30,000
1 Spruce St	Massena 1 405801	6,100	Massena Central Sch	62,000
Massena, NY 13662	Residence One Family	62,000		
	FRNT 113.00 DPTH 55.00			
	EAST-0355144 NRTH-1799822			
	DEED BOOK 2011 PG-11974			
	FULL MARKET VALUE	62,000		
			TOTAL TAX ---	581.85**
			DATE #1	09/30/15
			AMT DUE	581.85
***** 16.027-3-24 *****				
16.027-3-24	582 S Main St			ACCT 1-291- 7
Gooshaw Timothy	210 1 Family Res		Basic Star 41854	30,000
Gooshaw Sandra	Massena 1 405801	9,200	Massena Central Sch	53,400
582 S Main Street	Lot Area S. 1/2 Of	53,400		
Massena, NY 13662	Sub Lot # 12			
	Res 1 Fam W/garage			
	FRNT 88.00 DPTH 209.00			
	EAST-0356744 NRTH-1790478			
	DEED BOOK 985 PG-00553			
	FULL MARKET VALUE	53,400		
			TOTAL TAX ---	425.48**
			DATE #1	09/30/15
			AMT DUE	425.48

\*\*\*\*\*

STATE OF NEW YORK  
 COUNTY - St Lawrence  
 SCHOOL - Massena 1  
 TOWN - Massena  
 VILLAGE - Massena  
 SWIS - 405801

2 0 1 5 S C H O O L T A X R O L L  
 T A X A B L E SECTION OF THE ROLL - 1  
 OWNERS NAME SEQUENCE  
 UNIFORM PERCENT OF VALUE IS 100.00

PAGE 1340  
 VALUATION DATE-JUL 01, 2014  
 TAXABLE STATUS DATE-MAR 01, 2015

TAX MAP PARCEL NUMBER	PROPERTY LOCATION & CLASS	ASSESSMENT	EXEMPTION CODE-----	SCHOOL
CURRENT OWNERS NAME	SCHOOL DISTRICT	LAND	TAX DESCRIPTION	TAXABLE VALUE
CURRENT OWNERS ADDRESS	PARCEL SIZE/GRID COORD	TOTAL	SPECIAL DISTRICTS	TAX AMOUNT
***** 9.075-2-14 *****				
20 Winter St				ACCT 1- 52- 4 BILL 3445
9.075-2-14	210 1 Family Res		Basic Star 41854	30,000
Gordon Lauren L	Massena 1 405801	11,600	Massena Central Sch	40,000 727.32
20 Winter St	Residence-One Family	40,000		
Massena, NY 13662	FRNT 52.00 DPTH 70.00			
	EAST-0355192 NRTH-1795337			
	DEED BOOK 2009 PG-7211			
	FULL MARKET VALUE	40,000		
			TOTAL TAX ---	181.83**
			DATE #1	09/30/15
			AMT DUE	181.83
***** 9.042-1-14 *****				
35 Marie St				ACCT 1-490- 9 BILL 3446
9.042-1-14	210 1 Family Res		Basic Star 41854	30,000
Gordon Ronald	Massena 1 405801	16,400	Massena Central Sch	75,000 1,363.72
Gordon Kelly	Lot 9 Blk D	75,000		
35 Marie St	Northview Tract			
Massena, NY 13662	FRNT 90.00 DPTH 251.00			
	EAST-0352722 NRTH-1802520			
	DEED BOOK 1020 PG-00908			
	FULL MARKET VALUE	75,000		
			TOTAL TAX ---	818.23**
			DATE #1	09/30/15
			AMT DUE	818.23
***** 9.067-3-17 *****				
149 Water St				ACCT 1-383- 3 BILL 3447
9.067-3-17	210 1 Family Res		Massena Central Sch	19,000 345.47
Gormley Doug	Massena 1 405801	1,800		
PO Box 6	Residence One Family	19,000		
Massena, NY 13662	FRNT 60.00 DPTH			
	ACRES 0.07			
	EAST-0356144 NRTH-1797133			
	DEED BOOK 1063 PG-569			
	FULL MARKET VALUE	19,000		
			TOTAL TAX ---	345.47**
			DATE #1	09/30/15
			AMT DUE	345.47
***** 9.067-4-20 *****				
94,96 Water St				ACCT 1-120- 6 BILL 3448
9.067-4-20	220 2 Family Res		Massena Central Sch	47,000 854.60
Gormley Doug	Massena 1 405801	5,100		
PO Box 6	Double Res 2 Family	47,000		
Massena, NY 13662	FRNT 57.00 DPTH 113.00			
	EAST-0355966 NRTH-1797746			
	DEED BOOK 2004 PG-513			
	FULL MARKET VALUE	47,000		
			TOTAL TAX ---	854.60**
			DATE #1	09/30/15
			AMT DUE	854.60

\*\*\*\*\*

STATE OF NEW YORK  
 COUNTY - St Lawrence  
 SCHOOL - Massena 1  
 TOWN - Massena  
 VILLAGE - Massena  
 SWIS - 405801

2 0 1 5 S C H O O L T A X R O L L  
 T A X A B L E SECTION OF THE ROLL - 1  
 OWNERS NAME SEQUENCE  
 UNIFORM PERCENT OF VALUE IS 100.00

TAX MAP PARCEL NUMBER	PROPERTY LOCATION & CLASS	ASSESSMENT	EXEMPTION CODE-----	SCHOOL
CURRENT OWNERS NAME	SCHOOL DISTRICT	LAND	TAX DESCRIPTION	TAXABLE VALUE
CURRENT OWNERS ADDRESS	PARCEL SIZE/GRID COORD	TOTAL	SPECIAL DISTRICTS	TAX AMOUNT
***** 9.067-12-16 *****				
9.067-12-16	42 Parker Ave			ACCT 1- 31- 6
Gormley Doug	210 1 Family Res		Massena Central Sch	32,000
PO Box 6	Massena 1 405801	5,900		
Massena, NY 13662	40 Ft Lot 18 & 5 Ft Of 20	32,000		
	Revier Tract			
	Residence-1 Family			
	FRNT 45.00 DPTH 145.00			
	EAST-0357349 NRTH-1796381			
	DEED BOOK 1998 PG-3058			
	FULL MARKET VALUE	32,000		
TOTAL TAX ---				581.85**
				DATE #1 09/30/15
				AMT DUE 581.85
***** 9.083-9-1 *****				
9.083-9-1	1,3 Depot St			ACCT 1-546- 4
Gormley Doug	230 3 Family Res		Massena Central Sch	46,000
PO Box 6	Massena 1 405801	13,200		
Massena, NY 13662	Depot Street	46,000		
	Three Family Residence			
	FRNT 138.00 DPTH 111.00			
	EAST-0356213 NRTH-1792091			
	DEED BOOK 1063 PG-571			
	FULL MARKET VALUE	46,000		
TOTAL TAX ---				836.41**
				DATE #1 09/30/15
				AMT DUE 836.41
***** 9.050-6-20 *****				
9.050-6-20	52 Martin St			ACCT 1-506- 5
Gormley Doug E	210 1 Family Res		Massena Central Sch	67,100
PO Box 6	Massena 1 405801	8,000		
Massena, NY 13662	Res-One Family	67,100		
	FRNT 63.00 DPTH 223.00			
	EAST-0352893 NRTH-1800559			
	DEED BOOK 2010 PG-15351			
	FULL MARKET VALUE	67,100		
TOTAL TAX ---				1,220.07**
				DATE #1 09/30/15
				AMT DUE 1,220.07
***** 9.051-8-31 *****				
9.051-8-31	77 Ober St			ACCT 1-510- 6
Gormley Doug E	210 1 Family Res		Massena Central Sch	42,000
PO Box 6	Massena 1 405801	6,000		
Massena, NY 13662	Lot 7 Blk 32	42,000		
	P.g.r.			
	Residence-One Family			
	FRNT 50.00 DPTH 120.00			
	EAST-0355723 NRTH-1801087			
	DEED BOOK 2001 PG-22319			
	FULL MARKET VALUE	42,000		
TOTAL TAX ---				763.68**
				DATE #1 09/30/15



AMT DUE

763.68

\*\*\*\*\*

STATE OF NEW YORK  
 COUNTY - St Lawrence  
 SCHOOL - Massena 1  
 TOWN - Massena  
 VILLAGE - Massena  
 SWIS - 405801

2 0 1 5 S C H O O L T A X R O L L  
 T A X A B L E SECTION OF THE ROLL - 1  
 OWNERS NAME SEQUENCE  
 UNIFORM PERCENT OF VALUE IS 100.00

PAGE 1342  
 VALUATION DATE-JUL 01, 2014  
 TAXABLE STATUS DATE-MAR 01, 2015

TAX MAP PARCEL NUMBER	PROPERTY LOCATION & CLASS	ASSESSMENT	EXEMPTION CODE-----	SCHOOL
CURRENT OWNERS NAME	SCHOOL DISTRICT	LAND	TAX DESCRIPTION	TAXABLE VALUE
CURRENT OWNERS ADDRESS	PARCEL SIZE/GRID COORD	TOTAL	SPECIAL DISTRICTS	TAX AMOUNT
***** 9.050-4-13 *****				
9.050-4-13	141 N Main St			ACCT 1-500- 6
Gormley Douglas	210 1 Family Res		Massena Central Sch	51,000
PO Box 6	Massena 1 405801	6,400		
Massena, NY 13662	Lot 14	51,000		
	Blk 38			
	Residence-One Family			
	FRNT 50.00 DPTH 147.00			
	EAST-0353880 NRTH-1800664			
	DEED BOOK 2010 PG-11999			
	FULL MARKET VALUE	51,000		
			TOTAL TAX ---	927.33**
				DATE #1 09/30/15
				AMT DUE 927.33
***** 9.050-5-58 *****				
9.050-5-58	26 Haskell St			ACCT 1-122- 9
Gormley Douglas	210 1 Family Res		Massena Central Sch	38,000
PO Box 6	Massena 1 405801	4,100		
Massena, NY 13662	Res-One Family-Irreg Lot	38,000		
	FRNT 41.00 DPTH 68.00			
	EAST-0353815 NRTH-1799894			
	DEED BOOK 2009 PG-18451			
	FULL MARKET VALUE	38,000		
			TOTAL TAX ---	690.95**
				DATE #1 09/30/15
				AMT DUE 690.95
***** 9.051-4-7 *****				
9.051-4-7	47,49,51 Sycamore St			ACCT 1-137- 7
Gormley Douglas	230 3 Family Res		Massena Central Sch	66,000
PO Box 6	Massena 1 405801	7,800		
Massena, NY 13662	Lot 9 Blk 24	66,000		
	P.g.r.			
	Triple Residence-3 Family			
	FRNT 100.00 DPTH 165.00			
	EAST-0356217 NRTH-1800600			
	DEED BOOK 2000 PG-14990			
	FULL MARKET VALUE	66,000		
			TOTAL TAX ---	1,200.07**
				DATE #1 09/30/15
				AMT DUE 1,200.07
***** 9.051-11-26 *****				
9.051-11-26	21 Belmont St			ACCT 1- 5- 7
Gormley Douglas	210 1 Family Res		Massena Central Sch	44,000
PO Box 6	Massena 1 405801	6,200		
Massena, NY 13662	Lot 11 Blk. 36	44,000		
	P.g.r.			
	Residence-One Family			
	FRNT 50.00 DPTH 125.00			
	EAST-0354691 NRTH-1801471			
	DEED BOOK 2009 PG-12866			
	FULL MARKET VALUE	44,000		
			TOTAL TAX ---	800.05**

DATE #1 09/30/15  
AMT DUE 800.05

\*\*\*\*\*

STATE OF NEW YORK  
 COUNTY - St Lawrence  
 SCHOOL - Massena 1  
 TOWN - Massena  
 VILLAGE - Massena  
 SWIS - 405801

2 0 1 5 S C H O O L T A X R O L L  
 T A X A B L E SECTION OF THE ROLL - 1  
 OWNERS NAME SEQUENCE  
 UNIFORM PERCENT OF VALUE IS 100.00

TAX MAP PARCEL NUMBER	PROPERTY LOCATION & CLASS	ASSESSMENT	EXEMPTION CODE-----	SCHOOL
CURRENT OWNERS NAME	SCHOOL DISTRICT	LAND	TAX DESCRIPTION	TAXABLE VALUE
CURRENT OWNERS ADDRESS	PARCEL SIZE/GRID COORD	TOTAL	SPECIAL DISTRICTS	TAX AMOUNT
***** 9.058-2-35 *****				
9.058-2-35	126 Maple St			ACCT 1-543- 3
Gormley Douglas	220 2 Family Res		Massena Central Sch	41,000
PO Box 6	Massena 1 405801	7,300		
Massena, NY 13662	W 1/2 Lot 44	41,000		
	Residence - Two Family			
	FRNT 51.00 DPTH 187.00			
	EAST-0352703 NRTH-1799298			
	DEED BOOK 1056 PG-892			
	FULL MARKET VALUE	41,000		
			TOTAL TAX ---	745.50**
			DATE #1	09/30/15
			AMT DUE	745.50
***** 9.059-7-9 *****				
9.059-7-9	10 Boynton St			ACCT 1-415- 1
Gormley Douglas	210 1 Family Res		Massena Central Sch	48,000
PO Box 6	Massena 1 405801	6,400		
Massena, NY 13662	North Half Lots 1-3	48,000		
	Paddock Park			
	FRNT 50.00 DPTH 134.00			
	EAST-0356916 NRTH-1798850			
	DEED BOOK 2010 PG-7417			
	FULL MARKET VALUE	48,000		
			TOTAL TAX ---	872.78**
			DATE #1	09/30/15
			AMT DUE	872.78
***** 9.059-7-21 *****				
9.059-7-21	137 Center St			ACCT 1-431- 4
Gormley Douglas	210 1 Family Res		Massena Central Sch	46,000
PO Box 6	Massena 1 405801	6,500		
Massena, NY 13662	Res 1-Fam/land Cont	46,000		
	FRNT 50.00 DPTH 137.00			
	EAST-0356642 NRTH-1798471			
	DEED BOOK 2006 PG-13997			
	FULL MARKET VALUE	46,000		
			TOTAL TAX ---	836.41**
			DATE #1	09/30/15
			AMT DUE	836.41
***** 9.059-12-14 *****				
9.059-12-14	192 Center St			ACCT 1- 90- 3
Gormley Douglas	220 2 Family Res		Massena Central Sch	54,000
Gormley Tammy	Massena 1 405801	14,900		
PO Box 6	Lot 9 Blk 5	54,000		
Massena, NY 13662	P.g.r.			
	FRNT 45.00 DPTH 125.00			
	EAST-0357431 NRTH-1798701			
	DEED BOOK 2007 PG-18484			
	FULL MARKET VALUE	54,000		
			TOTAL TAX ---	981.88**
			DATE #1	09/30/15
			AMT DUE	981.88

\*\*\*\*\*



STATE OF NEW YORK  
 COUNTY - St Lawrence  
 SCHOOL - Massena 1  
 TOWN - Massena  
 VILLAGE - Massena  
 SWIS - 405801

2 0 1 5 S C H O O L T A X R O L L  
 T A X A B L E SECTION OF THE ROLL - 1  
 OWNERS NAME SEQUENCE  
 UNIFORM PERCENT OF VALUE IS 100.00

TAX MAP PARCEL NUMBER	PROPERTY LOCATION & CLASS	ASSESSMENT	EXEMPTION CODE-----	SCHOOL
CURRENT OWNERS NAME	SCHOOL DISTRICT	LAND	TAX DESCRIPTION	TAXABLE VALUE
CURRENT OWNERS ADDRESS	PARCEL SIZE/GRID COORD	TOTAL	SPECIAL DISTRICTS	TAX AMOUNT
*****				
9.060-2-11	21 Bishop Ave			9.060-2-11
Gormley Douglas	220 2 Family Res		Massena Central Sch	ACCT 1- 32- 9
PO Box 6	Massena 1 405801	12,600		BILL 3461
Massena, NY 13662	Lot 14 Blk 4	54,000		
	Pgr			
	Two Family Residence			
	FRNT 70.00 DPTH 67.00			
	EAST-0357558 NRTH-1799239			
	DEED BOOK 1051 PG-00886			
	FULL MARKET VALUE	54,000		
			TOTAL TAX ---	981.88**
				DATE #1 09/30/15
				AMT DUE 981.88
*****				
9.060-3-25	234 Center St			9.060-3-25
Gormley Douglas	483 Converted Re		Massena Central Sch	ACCT 1-155- 8
PO Box 6	Massena 1 405801	16,800		BILL 3462
Massena, NY 13662	Lot 25 Blk 3	62,000		
	P G R			
	1 Family Residence			
	FRNT 55.00 DPTH 91.00			
	EAST-0358180 NRTH-1799253			
	DEED BOOK 1029 PG-00061			
	FULL MARKET VALUE	62,000		
			TOTAL TAX ---	1,127.34**
				DATE #1 09/30/15
				AMT DUE 1,127.34
*****				
9.060-5-17.1	254 Center St			9.060-5-17.1
Gormley Douglas	220 2 Family Res		Massena Central Sch	ACCT 1-272- 9.1
PO Box 6	Massena 1 405801	4,900		BILL 3463
Massena, NY 13662	South 1/2 L 16 & 15 Blk 1	38,200		
	P G R			
	Double Residence			
	FRNT 100.00 DPTH 71.00			
	EAST-0358565 NRTH-1799636			
	DEED BOOK 1066 PG-674			
	FULL MARKET VALUE	38,200		
			TOTAL TAX ---	694.59**
				DATE #1 09/30/15
				AMT DUE 694.59
*****				

STATE OF NEW YORK  
 COUNTY - St Lawrence  
 SCHOOL - Massena 1  
 TOWN - Massena  
 VILLAGE - Massena  
 SWIS - 405801

2 0 1 5 S C H O O L T A X R O L L  
 T A X A B L E SECTION OF THE ROLL - 1  
 OWNERS NAME SEQUENCE  
 UNIFORM PERCENT OF VALUE IS 100.00

PAGE 1345  
 VALUATION DATE-JUL 01, 2014  
 TAXABLE STATUS DATE-MAR 01, 2015

TAX MAP PARCEL NUMBER	PROPERTY LOCATION & CLASS	ASSESSMENT	EXEMPTION CODE-----	SCHOOL
CURRENT OWNERS NAME	SCHOOL DISTRICT	LAND	TAX DESCRIPTION	TAXABLE VALUE
CURRENT OWNERS ADDRESS	PARCEL SIZE/GRID COORD	TOTAL	SPECIAL DISTRICTS	TAX AMOUNT
***** 9.060-6-3 *****				
9.060-6-3	245 Center St			ACCT 1- 96- 1
Gormley Douglas	210 1 Family Res	5,000	Massena Central Sch	BILL 3464
Gormley Tammy	Massena 1 405801	49,000		890.96
PO Box 6	Lot 6			
Massena, NY 13662	Blk Haskell Tract			
	Res - One Family			
	FRNT 45.00 DPTH 125.00			
	EAST-0358477 NRTH-1799330			
	DEED BOOK 2012 PG-3641			
	FULL MARKET VALUE	49,000		
			TOTAL TAX ---	890.96**
				DATE #1 09/30/15
				AMT DUE 890.96
***** 9.067-4-22.1 *****				
9.067-4-22.1	1,3 Pratt Pl			ACCT 1-147- 1
Gormley Douglas	220 2 Family Res	5,500	Massena Central Sch	BILL 3465
PO Box 6	Massena 1 405801	45,900		834.59
Massena, NY 13662	Parcels combined 11/2012			
	One Family Residence			
	FRNT 133.00 DPTH 76.00			
	EAST-0356025 NRTH-1797825			
	DEED BOOK 2006 PG-2102			
	FULL MARKET VALUE	45,900		
			TOTAL TAX ---	834.59**
				DATE #1 09/30/15
				AMT DUE 834.59
***** 9.068-8-9 *****				
9.068-8-9	50 Malby Ave			ACCT 1- 36- 9
Gormley Douglas	210 1 Family Res	6,000	Massena Central Sch	BILL 3466
PO Box 6	Massena 1 405801	23,000		418.21
Massena, NY 13662	Lot 3 Blk 109			
	Tyo Tract			
	Res 1 Family No Garaage			
	FRNT 50.00 DPTH 118.00			
	EAST-0359874 NRTH-1797212			
	DEED BOOK 2004 PG-21700			
	FULL MARKET VALUE	23,000		
			TOTAL TAX ---	418.21**
				DATE #1 09/30/15
				AMT DUE 418.21

\*\*\*\*\*

STATE OF NEW YORK  
 COUNTY - St Lawrence  
 SCHOOL - Massena 1  
 TOWN - Massena  
 VILLAGE - Massena  
 SWIS - 405801

2 0 1 5 S C H O O L T A X R O L L  
 T A X A B L E SECTION OF THE ROLL - 1  
 OWNERS NAME SEQUENCE  
 UNIFORM PERCENT OF VALUE IS 100.00

PAGE 1346  
 VALUATION DATE-JUL 01, 2014  
 TAXABLE STATUS DATE-MAR 01, 2015

TAX MAP PARCEL NUMBER	PROPERTY LOCATION & CLASS	ASSESSMENT	EXEMPTION CODE-----	SCHOOL
CURRENT OWNERS NAME	SCHOOL DISTRICT	LAND	TAX DESCRIPTION	TAXABLE VALUE
CURRENT OWNERS ADDRESS	PARCEL SIZE/GRID COORD	TOTAL	SPECIAL DISTRICTS	TAX AMOUNT
***** 9.068-9-1 *****				
9.068-9-1	2 Tracy St			ACCT 1-219- 1
Gormley Douglas	210 1 Family Res		Massena Central Sch	46,000
PO Box 6	Massena 1 405801	6,200		
Massena, NY 13662	Lot 1 Blk 103	46,000		
	Tyo Tract			
	Residence-One Family			
	FRNT 50.00 DPTH 125.00			
	EAST-0359284 NRTH-1797140			
	DEED BOOK 2009 PG-11275			
	FULL MARKET VALUE	46,000		
			TOTAL TAX ---	836.41**
				DATE #1 09/30/15
				AMT DUE 836.41
***** 9.068-10-5 *****				
9.068-10-5	10 Stearns St			ACCT 1-367- 6
Gormley Douglas	210 1 Family Res		Massena Central Sch	43,000
PO Box 6	Massena 1 405801	6,700		
Massena, NY 13662	Lot 5 Blk 102	43,000		
	Tyo Tract			
	Res-One Family			
	FRNT 50.00 DPTH 150.00			
	EAST-0359391 NRTH-1796784			
	DEED BOOK 2008 PG-12640			
	FULL MARKET VALUE	43,000		
			TOTAL TAX ---	781.86**
				DATE #1 09/30/15
				AMT DUE 781.86
***** 9.068-15-20 *****				
9.068-15-20	7 Brighton St			ACCT 1-531- 9
Gormley Douglas	210 1 Family Res		Massena Central Sch	65,000
PO Box 6	Massena 1 405801	6,400		
Massena, NY 13662	Lot 26 Blk 7	65,000		
	Gonyo Tract			
	Residence-One Family			
	FRNT 50.00 DPTH 136.00			
	EAST-0357657 NRTH-1796941			
	DEED BOOK 2000 PG-2426			
	FULL MARKET VALUE	65,000		
			TOTAL TAX ---	1,181.89**
				DATE #1 09/30/15
				AMT DUE 1,181.89
*****				



STATE OF NEW YORK  
 COUNTY - St Lawrence  
 SCHOOL - Massena 1  
 TOWN - Massena  
 VILLAGE - Massena  
 SWIS - 405801

2 0 1 5 S C H O O L T A X R O L L  
 T A X A B L E SECTION OF THE ROLL - 1  
 OWNERS NAME SEQUENCE  
 UNIFORM PERCENT OF VALUE IS 100.00

PAGE 1347  
 VALUATION DATE-JUL 01, 2014  
 TAXABLE STATUS DATE-MAR 01, 2015

TAX MAP PARCEL NUMBER	PROPERTY LOCATION & CLASS	ASSESSMENT	EXEMPTION CODE-----	SCHOOL
CURRENT OWNERS NAME	SCHOOL DISTRICT	LAND	TAX DESCRIPTION	TAXABLE VALUE
CURRENT OWNERS ADDRESS	PARCEL SIZE/GRID COORD	TOTAL	SPECIAL DISTRICTS	TAX AMOUNT
***** 9.043-2-53 *****				
9.043-2-53	109 Stoughton Ave			ACCT 1-578- 6
Gormley Douglas E	210 1 Family Res		Massena Central Sch	55,000
PO Box 6	Massena 1 405801	6,900		
Massena, NY 13662	Lot 2 Blk 42	55,000		
	P.g.r.			
	FRNT 50.00 DPTH 125.00			
	EAST-0354979 NRTH-1802000			
	DEED BOOK 2001 PG-406			
	FULL MARKET VALUE	55,000		
			TOTAL TAX ---	1,000.06**
				DATE #1 09/30/15
				AMT DUE 1,000.06
***** 9.051-1-6 *****				
	136 Jefferson Ave			ACCT 1-503- 3
9.051-1-6	210 1 Family Res		Massena Central Sch	48,000
Gormley Douglas E	Massena 1 405801	6,900		
PO Box 6	Lot 9 Blk 31B	48,000		
Massena, NY 13662	Homecroft Tract			
	Residence-One Family			
	FRNT 50.00 DPTH 125.00			
	EAST-0355750 NRTH-1801904			
	DEED BOOK 2013 PG-17793			
	FULL MARKET VALUE	48,000		
			TOTAL TAX ---	872.78**
				DATE #1 09/30/15
				AMT DUE 872.78
***** 9.051-11-22 *****				
	31 Belmont St			ACCT 1-415- 5
9.051-11-22	210 1 Family Res		Massena Central Sch	39,000
Gormley Douglas E	Massena 1 405801	6,200		
PO Box 6	Lot 6 Blk 35	39,000		
Massena, NY 13662	Pgr			
	Residence One Family			
	FRNT 50.00 DPTH 125.00			
	EAST-0354902 NRTH-1801604			
	DEED BOOK 2013 PG-17886			
	FULL MARKET VALUE	39,000		
			TOTAL TAX ---	709.13**
				DATE #1 09/30/15
				AMT DUE 709.13

\*\*\*\*\*

STATE OF NEW YORK  
 COUNTY - St Lawrence  
 SCHOOL - Massena 1  
 TOWN - Massena  
 VILLAGE - Massena  
 SWIS - 405801

2 0 1 5 S C H O O L T A X R O L L  
 T A X A B L E SECTION OF THE ROLL - 1  
 OWNERS NAME SEQUENCE  
 UNIFORM PERCENT OF VALUE IS 100.00

TAX MAP PARCEL NUMBER	PROPERTY LOCATION & CLASS	ASSESSMENT	EXEMPTION CODE-----	SCHOOL
CURRENT OWNERS NAME	SCHOOL DISTRICT	LAND	TAX DESCRIPTION	TAXABLE VALUE
CURRENT OWNERS ADDRESS	PARCEL SIZE/GRID COORD	TOTAL	SPECIAL DISTRICTS	TAX AMOUNT
9.052-1-35	32 Woodlawn Ave 210 1 Family Res		Massena Central Sch	9.052-1-35 ACCT 1- 20- 5
Gormley Douglas E	Massena 1 405801	5,400		57,000
PO Box 6	Lot 11 Blk 11	57,000		
Massena, NY 13662	P.g.r. Residence-One Family FRNT 50.00 DPTH 140.00 EAST-0357567 NRTH-1800103 DEED BOOK 2013 PG-5620 FULL MARKET VALUE	57,000		
TOTAL TAX ---				1,036.42**
				DATE #1 09/30/15
				AMT DUE 1,036.42
9.058-2-34	124 Maple St 482 Det row bldg		Massena Central Sch	9.058-2-34 ACCT 1- 64- 1
Gormley Douglas E	Massena 1 405801	7,200		71,000
Gormley Tammy L	Residence 1 Family	71,000		
PO Box 6	FRNT 51.00 DPTH 187.00 EAST-0352753 NRTH-1799297 DEED BOOK 2011 PG-11691 FULL MARKET VALUE	71,000		
Massena, NY 13662				
TOTAL TAX ---				1,290.98**
				DATE #1 09/30/15
				AMT DUE 1,290.98
9.059-13-36	30 Cornell Ave 411 Apartment		Massena Central Sch	9.059-13-36 ACCT 1-240- 1
Gormley Douglas E	Massena 1 405801	15,500		44,000
PO Box 6	Lot 18 Blk 8	44,000		
Massena, NY 13662	Pgr Apartments FRNT 50.00 DPTH 125.00 EAST-0357291 NRTH-1799223 DEED BOOK 1088 PG-892 FULL MARKET VALUE	44,000		
TOTAL TAX ---				800.05**
				DATE #1 09/30/15
				AMT DUE 800.05
9.060-4-28	246 Center St 210 1 Family Res		Massena Central Sch	9.060-4-28 ACCT 1-388- 9
Gormley Douglas E	Massena 1 405801	6,700		50,000
PO Box 6	Lot 12 Blk 2	50,000		
Massena, NY 13662	P.g.r. Res-One Family FRNT 78.00 DPTH 160.00 EAST-0358353 NRTH-1799475 DEED BOOK 2008 PG-19930 FULL MARKET VALUE	50,000		
TOTAL TAX ---				909.14**

DATE #1 09/30/15  
AMT DUE 909.14

\*\*\*\*\*

STATE OF NEW YORK  
 COUNTY - St Lawrence  
 SCHOOL - Massena 1  
 TOWN - Massena  
 VILLAGE - Massena  
 SWIS - 405801

2 0 1 5 S C H O O L T A X R O L L  
 T A X A B L E SECTION OF THE ROLL - 1  
 OWNERS NAME SEQUENCE  
 UNIFORM PERCENT OF VALUE IS 100.00

PAGE 1349  
 VALUATION DATE-JUL 01, 2014  
 TAXABLE STATUS DATE-MAR 01, 2015

TAX MAP PARCEL NUMBER	PROPERTY LOCATION & CLASS	ASSESSMENT	EXEMPTION CODE-----	SCHOOL
CURRENT OWNERS NAME	SCHOOL DISTRICT	LAND	TAX DESCRIPTION	TAXABLE VALUE
CURRENT OWNERS ADDRESS	PARCEL SIZE/GRID COORD	TOTAL	SPECIAL DISTRICTS	TAX AMOUNT
***** 9.060-6-7 *****				
9.060-6-7	253 Center St			9.060-6-7
Gormley Douglas E	210 1 Family Res		Massena Central Sch	ACCT 1-222- 6
PO Box 6	Massena 1 405801	5,200		BILL 3477
Massena, NY 13662	Lot 10	36,000		654.58
	Haskell Tract 1			
	Residence - One Family			
	FRNT 50.00 DPTH 125.00			
	EAST-0358616 NRTH-1799473			
	DEED BOOK 2003 PG-20421			
	FULL MARKET VALUE	36,000		
			TOTAL TAX ---	654.58**
				DATE #1 09/30/15
				AMT DUE 654.58
***** 9.067-13-14 *****				
9.067-13-14	31 Parker Ave			9.067-13-14
Gormley Douglas E	210 1 Family Res		Massena Central Sch	ACCT 1-250- 1
PO Box 6	Massena 1 405801	5,900		BILL 3478
Massena, NY 13662	Part Lot 11	53,000		963.69
	Revier Tract			
	Residence-1 Family			
	FRNT 40.00 DPTH 145.00			
	EAST-0357439 NRTH-1796661			
	DEED BOOK 2010 PG-5616			
	FULL MARKET VALUE	53,000		
			TOTAL TAX ---	963.69**
				DATE #1 09/30/15
				AMT DUE 963.69
***** 9.068-15-5 *****				
9.068-15-5	209 E Orvis St			9.068-15-5
Gormley Douglas E	210 1 Family Res		Massena Central Sch	ACCT 1- 73- 7
PO Box 6	Massena 1 405801	7,200		BILL 3479
Massena, NY 13662	Lot 3 Blk 7	59,000		1,072.79
	Rvt			
	Residence One Family			
	FRNT 66.00 DPTH 140.00			
	EAST-0357728 NRTH-1797251			
	DEED BOOK 2006 PG-12289			
	FULL MARKET VALUE	59,000		
			TOTAL TAX ---	1,072.79**
				DATE #1 09/30/15
				AMT DUE 1,072.79
*****				

STATE OF NEW YORK  
 COUNTY - St Lawrence  
 SCHOOL - Massena 1  
 TOWN - Massena  
 VILLAGE - Massena  
 SWIS - 405801

2 0 1 5 S C H O O L T A X R O L L  
 T A X A B L E SECTION OF THE ROLL - 1  
 OWNERS NAME SEQUENCE  
 UNIFORM PERCENT OF VALUE IS 100.00

PAGE 1350  
 VALUATION DATE-JUL 01, 2014  
 TAXABLE STATUS DATE-MAR 01, 2015

TAX MAP PARCEL NUMBER	PROPERTY LOCATION & CLASS	ASSESSMENT	EXEMPTION CODE-----	SCHOOL
CURRENT OWNERS NAME	SCHOOL DISTRICT	LAND	TAX DESCRIPTION	TAXABLE VALUE
CURRENT OWNERS ADDRESS	PARCEL SIZE/GRID COORD	TOTAL	SPECIAL DISTRICTS	TAX AMOUNT
***** 9.060-8-22 *****				
9.060-8-22	15 Tamarack St			ACCT 1-212- 1
Gormley Doulas	210 1 Family Res		Massena Central Sch	24,000
PO Box 6	Massena 1 405801	5,200		
Massena, NY 13662	Lot 24	24,000		
	Haskell Tract			
	Residence 1 Family			
	FRNT 50.00 DPTH 125.00			
	EAST-0358777 NRTH-1798166			
	DEED BOOK 1050 PG-00583			
	FULL MARKET VALUE	24,000		
			TOTAL TAX ---	436.39**
				DATE #1 09/30/15
				AMT DUE 436.39
***** 9.058-1-5 *****				
9.058-1-5	3 Clary St			ACCT 1-428- 8
Gormley Tammy L	210 1 Family Res		Massena Central Sch	60,000
PO Box 72	Massena 1 405801	9,100		
Chase Mills, NY 13621	3 CLARY STREET	60,000		
	RES 1 FAM W/LIFE USE			
	FRNT 45.00 DPTH 120.00			
	BANK8888150			
	EAST-0351852 NRTH-1799409			
	DEED BOOK 2010 PG-5614			
	FULL MARKET VALUE	60,000		
			TOTAL TAX ---	1,090.97**
				DATE #1 09/30/15
				AMT DUE 1,090.97
***** 9.057-2-6.211 *****				
9.057-2-6.211	25 Hospital Dr			BILL 3482
Goswami Rajiv	465 Prof. bldg.		Massena Central Sch	195,000
Goswami Sanjay	Massena 1 405801	42,700		
310 Crescent Dr	Split 10/95 FJL & 4/2008	195,000		
Massena, NY 13662	Webb-Wilhem Survey			
	Remainder of 2.042A (D)			
	FRNT 154.00 DPTH 111.00			
	EAST-0350754 NRTH-1799897			
	DEED BOOK 2001 PG-22007			
	FULL MARKET VALUE	195,000		
			TOTAL TAX ---	3,545.66**
				DATE #1 09/30/15
				AMT DUE 3,545.66
*****				

STATE OF NEW YORK  
 COUNTY - St Lawrence  
 SCHOOL - Massena 1  
 TOWN - Massena  
 VILLAGE - Massena  
 SWIS - 405801

2 0 1 5 S C H O O L T A X R O L L  
 T A X A B L E SECTION OF THE ROLL - 1  
 OWNERS NAME SEQUENCE  
 UNIFORM PERCENT OF VALUE IS 100.00

PAGE 1351  
 VALUATION DATE-JUL 01, 2014  
 TAXABLE STATUS DATE-MAR 01, 2015

TAX MAP PARCEL NUMBER	PROPERTY LOCATION & CLASS	ASSESSMENT	EXEMPTION CODE-----	SCHOOL
CURRENT OWNERS NAME	SCHOOL DISTRICT	LAND	TAX DESCRIPTION	TAXABLE VALUE
CURRENT OWNERS ADDRESS	PARCEL SIZE/GRID COORD	TOTAL	SPECIAL DISTRICTS	TAX AMOUNT
***** 9.043-3-33 *****				
160 Jefferson Ave				ACCT 1-152- 5 BILL 3483
9.043-3-33	210 1 Family Res		Basic Star 41854	30,000
Goyco Wendy (LC)	Massena 1 405801	6,700	Massena Central Sch	57,000 1,036.42
Kocsis Lena	Lot 69 Blk 49	57,000		
160 Jefferson Ave	Homecroft Tract			
Massena, NY 13662	FRNT 50.00 DPTH 120.00			
	EAST-0355272 NRTH-1802250			
	DEED BOOK 2013 PG-19706			
	FULL MARKET VALUE	57,000		
			TOTAL TAX ---	490.93**
			DATE #1	09/30/15
			AMT DUE	490.93
***** 9.050-1-27 *****				
Off Orchard Rd				BILL 3484
9.050-1-27	311 Res vac land		Massena Central Sch	2,500 45.46
Granger Daniel (LU) A	Massena 1 405801	2,500		
218 County Route 37	WCT Survey	2,500		
Massena, NY 13617	0.06A (D)			
	FRNT 50.00 DPTH 50.00			
	EAST-0352273 NRTH-1800733			
	DEED BOOK 2012 PG-17010			
	FULL MARKET VALUE	2,500		
			TOTAL TAX ---	45.46**
			DATE #1	09/30/15
			AMT DUE	45.46
***** 9.050-8-7 *****				
48 Orchard Rd				ACCT 1-508- 2 BILL 3485
9.050-8-7	210 1 Family Res		Massena Central Sch	61,000 1,109.16
Granger Daniel (LU) A	Massena 1 405801	9,500		
Tracy Miller	Lot 1 Blk 730B	61,000		
218 County Route 37	Orchard Heights			
Massena, NY 13662	Residence - One Family			
	FRNT 50.00 DPTH 115.00			
	EAST-0352306 NRTH-1800664			
	DEED BOOK 2012 PG-17010			
	FULL MARKET VALUE	61,000		
			TOTAL TAX ---	1,109.16**
			DATE #1	09/30/15
			AMT DUE	1,109.16
*****				

STATE OF NEW YORK  
 COUNTY - St Lawrence  
 SCHOOL - Massena 1  
 TOWN - Massena  
 VILLAGE - Massena  
 SWIS - 405801

2 0 1 5 S C H O O L T A X R O L L  
 T A X A B L E SECTION OF THE ROLL - 1  
 OWNERS NAME SEQUENCE  
 UNIFORM PERCENT OF VALUE IS 100.00

PAGE 1352  
 VALUATION DATE-JUL 01, 2014  
 TAXABLE STATUS DATE-MAR 01, 2015

TAX MAP PARCEL NUMBER	PROPERTY LOCATION & CLASS	ASSESSMENT	EXEMPTION CODE-----	SCHOOL
CURRENT OWNERS NAME	SCHOOL DISTRICT	LAND	TAX DESCRIPTION	TAXABLE VALUE
CURRENT OWNERS ADDRESS	PARCEL SIZE/GRID COORD	TOTAL	SPECIAL DISTRICTS	TAX AMOUNT
***** 9.084-2-25.1 *****				
159 E Hatfield St				ACCT 1-33-4.18 BILL 3486
9.084-2-25.1	210 1 Family Res - WTRFNT		Enhanced S 41834	65,300
Granger Darleen	Massena 1 405801	48,900	Massena Central Sch	168,000 3,054.72
159 E Hatfield Street	L #10 E 1/2 Of 9	168,000		
Massena, NY 13662	Beckstead Est Sub			
	Residence One Family			
	FRNT 158.00 DPTH 360.00			
	EAST-0359904 NRTH-1793524			
	DEED BOOK 2000 PG-12037			
	FULL MARKET VALUE	168,000		
			TOTAL TAX ---	1,949.72**
				DATE #1 09/30/15
				AMT DUE 1,949.72
***** 9.074-9-20 *****				
47 Prospect Ave				ACCT 1-294- 1 BILL 3487
9.074-9-20	210 1 Family Res		Enhanced S 41834	65,300
Granger Fernand (LU)	Massena 1 405801	23,000	Massena Central Sch	88,000 1,600.09
Granger Gabrielle (LU)	Lot 24 Blk A	88,000		
47 Prospect Ave	Prospect Heights			
Massena, NY 13662	Residence One Family			
	FRNT 70.00 DPTH 141.00			
	EAST-0353761 NRTH-1795436			
	DEED BOOK 2002 PG-2759			
	FULL MARKET VALUE	88,000		
			TOTAL TAX ---	495.09**
				DATE #1 09/30/15
				AMT DUE 495.09
***** 9.068-9-15 *****				
33 Malby Ave				ACCT 1-222- 1 BILL 3488
9.068-9-15	210 1 Family Res		Enhanced S 41834	55,000
Granger Joseph	Massena 1 405801	5,500	Massena Central Sch	55,000 1,000.06
Granger Paulett	Lot 12 Blk 103	55,000		
33 Malby Ave	Tyo Tr			
Massena, NY 13662	Res			
	FRNT 50.00 DPTH 100.00			
	EAST-0359686 NRTH-1796904			
	DEED BOOK 949 PG-00898			
	FULL MARKET VALUE	55,000		
			TOTAL TAX ---	0.00**
*****				

STATE OF NEW YORK  
 COUNTY - St Lawrence  
 SCHOOL - Massena 1  
 TOWN - Massena  
 VILLAGE - Massena  
 SWIS - 405801

2 0 1 5 S C H O O L T A X R O L L  
 T A X A B L E SECTION OF THE ROLL - 1  
 OWNERS NAME SEQUENCE  
 UNIFORM PERCENT OF VALUE IS 100.00

PAGE 1353  
 VALUATION DATE-JUL 01, 2014  
 TAXABLE STATUS DATE-MAR 01, 2015

TAX MAP PARCEL NUMBER	PROPERTY LOCATION & CLASS	ASSESSMENT	EXEMPTION CODE-----	SCHOOL
CURRENT OWNERS NAME	SCHOOL DISTRICT	LAND	TAX DESCRIPTION	TAXABLE VALUE
CURRENT OWNERS ADDRESS	PARCEL SIZE/GRID COORD	TOTAL	SPECIAL DISTRICTS	TAX AMOUNT
***** 9.082-5-5 *****				
30 Amherst Rd				ACCT 1-212- 4 BILL 3489
9.082-5-5	210 1 Family Res		Basic Star 41854	30,000
Granger Joseph R II	Massena 1 405801	7,200	Massena Central Sch	51,500 936.42
30 Amherst Rd	Lot 16	51,500		
Massena, NY 13662	Buckeye Tr			
	FRNT 65.00 DPTH 140.00			
	BANK8888830			
	EAST-0354403 NRTH-1793324			
	DEED BOOK 2013 PG-5633			
	FULL MARKET VALUE	51,500		
			TOTAL TAX ---	390.93**
				DATE #1 09/30/15
				AMT DUE 390.93
***** 9.075-10-23 *****				
33 Kent St				ACCT 1- 86- 1 BILL 3490
9.075-10-23	210 1 Family Res		Enhanced S 41834	65,300
Granger Steven	Massena 1 405801	8,500	Massena Central Sch	94,000 1,709.19
Granger Martha	Lot 111 & 112	94,000		
33 Kent St	Mapleview Tract			
Massena, NY 13662	Residence-One Family			
	FRNT 100.00 DPTH 145.00			
	EAST-0357324 NRTH-1795375			
	DEED BOOK 934 PG-01024			
	FULL MARKET VALUE	94,000		
			TOTAL TAX ---	604.19**
				DATE #1 09/30/15
				AMT DUE 604.19
***** 9.051-12-37 *****				
99 Stoughton Ave				ACCT 1-149- 4 BILL 3491
9.051-12-37	210 1 Family Res		Basic Star 41854	30,000
Grant Brian R	Massena 1 405801	6,200	Massena Central Sch	60,000 1,090.97
99 Stoughton Ave	Lot 13 Blk 41	60,000		
Massena, NY 13662	P.g.r.			
	Residence-One Family			
	FRNT 50.00 DPTH 125.00			
	BANK8888111			
	EAST-0354696 NRTH-1801833			
	DEED BOOK 2009 PG-7418			
	FULL MARKET VALUE	60,000		
			TOTAL TAX ---	545.48**
				DATE #1 09/30/15
				AMT DUE 545.48
*****				



STATE OF NEW YORK  
 COUNTY - St Lawrence  
 SCHOOL - Massena 1  
 TOWN - Massena  
 VILLAGE - Massena  
 SWIS - 405801

2 0 1 5 S C H O O L T A X R O L L  
 T A X A B L E SECTION OF THE ROLL - 1  
 OWNERS NAME SEQUENCE  
 UNIFORM PERCENT OF VALUE IS 100.00

TAX MAP PARCEL NUMBER	PROPERTY LOCATION & CLASS	ASSESSMENT	EXEMPTION CODE-----	SCHOOL
CURRENT OWNERS NAME	SCHOOL DISTRICT	LAND	TAX DESCRIPTION	TAXABLE VALUE
CURRENT OWNERS ADDRESS	PARCEL SIZE/GRID COORD	TOTAL	SPECIAL DISTRICTS	TAX AMOUNT
***** 9.067-3-31 *****				
9.067-3-31	76,78 E Orvis St			ACCT 1-521- 8
Grant David	220 2 Family Res		Massena Central Sch	52,000
333 Pontoon Bridge Rd	Massena 1 405801	5,000		
Massena, NY 13662	Dbl Res By Will	52,000		
	FRNT 60.00 DPTH 117.00			
	EAST-0356102 NRTH-1796949			
	DEED BOOK 2007 PG-5061			
	FULL MARKET VALUE	52,000		
			TOTAL TAX ---	945.51**
			DATE #1	09/30/15
			AMT DUE	945.51
***** 16.027-3-28 *****				
16.027-3-28	554 S Main St			ACCT 1-472- 4
Grant David	230 3 Family Res		Massena Central Sch	58,000
Martell Michael	Massena 1 405801	9,400		
1585 State Highway 420	554 ,556 1/2 S Main St	58,000		
Norfolk, NY 13667	Rental 3 Apt Units			
	Triple Residence			
	FRNT 96.00 DPTH 209.00			
	EAST-0356561 NRTH-1790781			
	DEED BOOK 2005 PG-14939			
	FULL MARKET VALUE	58,000		
			TOTAL TAX ---	1,054.61**
			DATE #1	09/30/15
			AMT DUE	1,054.61
***** 9.051-9-17 *****				
9.051-9-17	66 Ames St			ACCT 1-138- 1
Grant David A	210 1 Family Res		Massena Central Sch	43,000
333 Pontoon Bridge Rd	Massena 1 405801	6,000		
Massena, NY 13662	Lot 13 Blk 33	43,000		
	P.g.r.			
	Residence-One Family			
	FRNT 50.00 DPTH 120.00			
	EAST-0355337 NRTH-1801325			
	DEED BOOK 2013 PG-8618			
	FULL MARKET VALUE	43,000		
			TOTAL TAX ---	781.86**
			DATE #1	09/30/15
			AMT DUE	781.86
***** 9.051-9-18 *****				
9.051-9-18	68 Ames St			ACCT 1-269- 9
Grant David A	210 1 Family Res		Massena Central Sch	33,000
333 Pontoon Bridge Rd	Massena 1 405801	6,000		
Massena, NY 13662	Lot 14 Blk 33	33,000		
	Pgr			
	Residence One Family			
	FRNT 50.00 DPTH 120.00			
	EAST-0355381 NRTH-1801352			
	DEED BOOK 2009 PG-5840			
	FULL MARKET VALUE	33,000		
			TOTAL TAX ---	600.03**

DATE #1 09/30/15  
AMT DUE 600.03

\*\*\*\*\*

STATE OF NEW YORK  
 COUNTY - St Lawrence  
 SCHOOL - Massena 1  
 TOWN - Massena  
 VILLAGE - Massena  
 SWIS - 405801

2 0 1 5 S C H O O L T A X R O L L  
 T A X A B L E SECTION OF THE ROLL - 1  
 OWNERS NAME SEQUENCE  
 UNIFORM PERCENT OF VALUE IS 100.00

PAGE 1355  
 VALUATION DATE-JUL 01, 2014  
 TAXABLE STATUS DATE-MAR 01, 2015

TAX MAP PARCEL NUMBER	PROPERTY LOCATION & CLASS	ASSESSMENT	EXEMPTION CODE-----	SCHOOL
CURRENT OWNERS NAME	SCHOOL DISTRICT	LAND	TAX DESCRIPTION	TAXABLE VALUE
CURRENT OWNERS ADDRESS	PARCEL SIZE/GRID COORD	TOTAL	SPECIAL DISTRICTS	TAX AMOUNT
***** 9.059-11-5 *****				
9.059-11-5	189 Center St			ACCT 1-297- 9
Grant David A	210 1 Family Res		Massena Central Sch	22,000
333 Pontoon Bridge Road	Massena 1 405801	6,400		
Massena, NY 13662	Lot 5	22,000		
	K & W Tr			
	Residence 1 Family			
	FRNT 49.00 DPTH 437.00			
	EAST-0357391 NRTH-1798385			
	DEED BOOK 2014 PG-15948			
	FULL MARKET VALUE	22,000		
			TOTAL TAX ---	400.02**
				DATE #1 09/30/15
				AMT DUE 400.02
***** 9.067-4-12 *****				
9.067-4-12	160 Water St			ACCT 1-441- 3
Grant David A	210 1 Family Res		Massena Central Sch	25,000
PO Box 592	Massena 1 405801	5,200		
Massena, NY 13662	Residence 1 Family	25,000		
	FRNT 50.00 DPTH 125.00			
	EAST-0356431 NRTH-1797137			
	DEED BOOK 2007 PG-10627			
	FULL MARKET VALUE	25,000		
			TOTAL TAX ---	454.57**
				DATE #1 09/30/15
				AMT DUE 454.57
***** 9.083-3-16 *****				
9.083-3-16	8 Isabel St			ACCT 1-272- 7
Grant David A	210 1 Family Res		Massena Central Sch	37,000
333 Pontoon Bridge Rd	Massena 1 405801	6,400		
Massena, NY 13662	Lot 9 Blk 1	37,000		
	Hatfield Tract			
	Residence-One Family			
	FRNT 50.00 DPTH 132.00			
	EAST-0355588 NRTH-1793675			
	DEED BOOK 2014 PG-15948			
	FULL MARKET VALUE	37,000		
			TOTAL TAX ---	672.77**
				DATE #1 09/30/15
				AMT DUE 672.77
***** 9.083-4-14 *****				
9.083-4-14	3 Leach St			ACCT 1-292- 3
Grant David A	210 1 Family Res		Massena Central Sch	28,000
333 Pontoon Bridge Rd	Massena 1 405801	4,600		
Massena, NY 13662	Res 1 fam on Land Contrac	28,000		
	To Alonie Mcgee w/star ex			
	FRNT 41.00 DPTH 82.50			
	EAST-0356101 NRTH-1793351			
	DEED BOOK 2009 PG-20731			
	FULL MARKET VALUE	28,000		
			TOTAL TAX ---	509.12**
				DATE #1 09/30/15

\*\*\*\*\*

STATE OF NEW YORK  
 COUNTY - St Lawrence  
 SCHOOL - Massena 1  
 TOWN - Massena  
 VILLAGE - Massena  
 SWIS - 405801

2 0 1 5 S C H O O L T A X R O L L  
 T A X A B L E SECTION OF THE ROLL - 1  
 OWNERS NAME SEQUENCE  
 UNIFORM PERCENT OF VALUE IS 100.00

TAX MAP PARCEL NUMBER	PROPERTY LOCATION & CLASS	ASSESSMENT	EXEMPTION CODE-----	SCHOOL
CURRENT OWNERS NAME	SCHOOL DISTRICT	LAND	TAX DESCRIPTION	TAXABLE VALUE
CURRENT OWNERS ADDRESS	PARCEL SIZE/GRID COORD	TOTAL	SPECIAL DISTRICTS	TAX AMOUNT
***** 9.083-7-17 *****				
9.083-7-17	251 Prospect Ave			ACCT 1-258- 9 BILL 3500
Grant Pamela J	210 1 Family Res		Basic Star 41854	30,000
251 Prospect Ave	Massena 1 405801	8,700	Massena Central Sch	51,000 927.33
Massena, NY 13662	Lot 1-2 Blk 21	51,000		
	Nightengale Tr			
	FRNT 73.00 DPTH 280.00			
	BANK8888869			
	EAST-0354954 NRTH-1792961			
	DEED BOOK 2009 PG-17456			
	FULL MARKET VALUE	51,000		
TOTAL TAX ---				381.84**
				DATE #1 09/30/15
				AMT DUE 381.84
***** 9.058-6-8.1 *****				
9.058-6-8.1	14 Maple St			ACCT 1-247- 6 BILL 3501
Grass River Development, LLC	486 Mini-mart		Massena Central Sch	240,000 4,363.89
50 N Main St	Massena 1 405801	19,500		
Massena, NY 13662	Parcels Merged 01/06	240,000		
	Convenience Store- No Gas			
	177x128x72x210			
	ACRES 0.44			
	EAST-0354479 NRTH-1799137			
	DEED BOOK 2005 PG-22794			
	FULL MARKET VALUE	240,000		
TOTAL TAX ---				4,363.89**
				DATE #1 09/30/15
				AMT DUE 4,363.89
***** 9.058-3-18 *****				
9.058-3-18	18 Haskell St			ACCT 1-209- 1 BILL 3502
Gratton Beverly	210 1 Family Res		Enhanced S 41834	53,000 963.69
18 Haskell St	Massena 1 405801	6,700	Massena Central Sch	53,000
Massena, NY 13662	Lot 28	53,000		
	Carney Tract			
	Residence-One Family			
	FRNT 50.00 DPTH 150.00			
	EAST-0353823 NRTH-1799667			
	DEED BOOK 753 PG-00593			
	FULL MARKET VALUE	53,000		
TOTAL TAX ---				0.00**
***** 10.053-3-6 *****				
10.053-3-6	19 Williams St			ACCT 1-248- 1 BILL 3503
Gravlin Nicole M	210 1 Family Res		Massena Central Sch	73,000 1,327.35
19 Williams St	Massena 1 405801	12,200		
Massena, NY 13662	Lot 12 Blk 5	73,000		
	Southern Development			
	Residence-One Family			
	FRNT 60.00 DPTH 155.00			
	EAST-0360505 NRTH-1798527			
	DEED BOOK 2015 PG-7051			
	FULL MARKET VALUE	73,000		
PRIOR OWNER ON 3/01/2015				
Martin Gloria (Etal)	BANK8888869			

TOTAL TAX ---

1,327.35\*\*

DATE #1 09/30/15

AMT DUE 1,327.35

\*\*\*\*\*

STATE OF NEW YORK  
 COUNTY - St Lawrence  
 SCHOOL - Massena 1  
 TOWN - Massena  
 VILLAGE - Massena  
 SWIS - 405801

2 0 1 5 S C H O O L T A X R O L L  
 T A X A B L E SECTION OF THE ROLL - 1  
 OWNERS NAME SEQUENCE  
 UNIFORM PERCENT OF VALUE IS 100.00

PAGE 1357  
 VALUATION DATE-JUL 01, 2014  
 TAXABLE STATUS DATE-MAR 01, 2015

TAX MAP PARCEL NUMBER	PROPERTY LOCATION & CLASS	ASSESSMENT	EXEMPTION CODE-----	SCHOOL
CURRENT OWNERS NAME	SCHOOL DISTRICT	LAND	TAX DESCRIPTION	TAXABLE VALUE
CURRENT OWNERS ADDRESS	PARCEL SIZE/GRID COORD	TOTAL	SPECIAL DISTRICTS	TAX AMOUNT
***** 9.051-9-4 *****				
9.051-9-4	24 Ames St			ACCT 1-558- 6
Gray Barbara A	210 1 Family Res		Massena Central Sch	48,000
56 E Orvis St	Massena 1 405801	6,000		
Massena, NY 13662	Lot 13	48,000		
	Bondstow Tract			
	Residence-One Family			
	FRNT 50.00 DPTH 120.00			
	EAST-0354656 NRTH-1800901			
	DEED BOOK 1047 PG-01019			
	FULL MARKET VALUE	48,000		
			TOTAL TAX ---	872.78**
				DATE #1 09/30/15
				AMT DUE 872.78
***** 9.083-5-8.11 *****				
9.083-5-8.11	105 W Hatfield St			ACCT 1-228- 4
Gray Joseph	210 1 Family Res - WTRFNT		Basic Star 41854	
Gray Marcy	Massena 1 405801	95,000	Massena Central Sch	195,000
105 W Hatfield Street	Heritage Home Lots	195,000		
Massena, NY 13662	Residence One Family			
	ACRES 2.40			
	EAST-0354569 NRTH-1792053			
	DEED BOOK 1090 PG-175			
	FULL MARKET VALUE	195,000		
			TOTAL TAX ---	3,000.17**
				DATE #1 09/30/15
				AMT DUE 3,000.17
***** 9.082-6-7 *****				
9.082-6-7	111 W Hatfield St			ACCT 1-243- 9
Gray Joseph D	312 Vac w/imprv		Massena Central Sch	28,000
Gray Marcy Ashley	Massena 1 405801	13,200		
105 W Hatfield Street	Residence One Famil W/lu	28,000		
Massena, NY 13662	FRNT 60.00 DPTH 200.00			
	EAST-0354424 NRTH-1792170			
	DEED BOOK 2004 PG-17182			
	FULL MARKET VALUE	28,000		
			TOTAL TAX ---	509.12**
				DATE #1 09/30/15
				AMT DUE 509.12
***** 9.067-3-34.1 *****				
9.067-3-34.1	56 E Orvis St			ACCT 1-441- 4
Gray R Shawn	210 1 Family Res		Basic Star 41854	
56 E Orvis Street	Massena 1 405801	7,200	Massena Central Sch	68,000
Massena, NY 13662	56 E ORVIS ST	68,000		
	RES 1 FAM W/12 X 24 UTIL			
	FRNT 70.00 DPTH 310.00			
	EAST-0355914 NRTH-1797127			
	DEED BOOK 1087 PG-864			
	FULL MARKET VALUE	68,000		
			TOTAL TAX ---	690.95**
				DATE #1 09/30/15
				AMT DUE 690.95

\*\*\*\*\*



STATE OF NEW YORK  
 COUNTY - St Lawrence  
 SCHOOL - Massena 1  
 TOWN - Massena  
 VILLAGE - Massena  
 SWIS - 405801

2 0 1 5 S C H O O L T A X R O L L  
 T A X A B L E SECTION OF THE ROLL - 1  
 OWNERS NAME SEQUENCE  
 UNIFORM PERCENT OF VALUE IS 100.00

PAGE 1358  
 VALUATION DATE-JUL 01, 2014  
 TAXABLE STATUS DATE-MAR 01, 2015

TAX MAP PARCEL NUMBER	PROPERTY LOCATION & CLASS	ASSESSMENT	EXEMPTION CODE-----	SCHOOL
CURRENT OWNERS NAME	SCHOOL DISTRICT	LAND	TAX DESCRIPTION	TAXABLE VALUE
CURRENT OWNERS ADDRESS	PARCEL SIZE/GRID COORD	TOTAL	SPECIAL DISTRICTS	TAX AMOUNT
***** 16.027-3-14 *****				
16.027-3-14	545 S Main St			ACCT 1-465- 2
Graymont Materials (NY), Inc.	484 1 use sm bld		Massena Central Sch	107,800
111 Quarry Rd	Massena 1 405801	31,900		
Plattsburgh, NY 12901	Light Ind & Comm	107,800		
	FRNT 92.00 DPTH			
	ACRES 1.10			
	EAST-0356800 NRTH-1790951			
	DEED BOOK 2012 PG-17927			
	FULL MARKET VALUE	107,800		
TOTAL TAX ---				1,960.11**
				DATE #1 09/30/15
				AMT DUE 1,960.11
***** 16.027-3-12 *****				
16.027-3-12	539 S Main St			ACCT 1-465- 4
Graymont Materials Ny Inc	330 Vacant comm		Massena Central Sch	23,900
111 Quarry Rd	Massena 1 405801	23,900		
Plattsburgh, NY 12901	Vacant Comm Lot	23,900		
	FRNT 100.00 DPTH 153.00			
	EAST-0356619 NRTH-1791132			
	DEED BOOK 1067 PG-181			
	FULL MARKET VALUE	23,900		
TOTAL TAX ---				434.57**
				DATE #1 09/30/15
				AMT DUE 434.57
***** 16.027-3-8 *****				
16.027-3-8	541 S Main St			ACCT 1-465- 3
Graymont Materials NY, Inc	449 Other Storag		Massena Central Sch	138,600
111 Quarry Rd	Massena 1 405801	35,500		
Plattsburgh, NY 12901	Batch Plant/storage Bldg	138,600		
	FRNT 170.00 DPTH			
	ACRES 2.90			
	EAST-0356953 NRTH-1791169			
	DEED BOOK 1067 PG-181			
	FULL MARKET VALUE	138,600		
TOTAL TAX ---				2,520.15**
				DATE #1 09/30/15
				AMT DUE 2,520.15
***** 16.027-3-38 *****				
16.027-3-38	S Main St			ACCT 1- 81- 4
Graymont Materials NY, Inc.	311 Res vac land		Massena Central Sch	26,700
111 Quarry Rd	Massena 1 405801	26,700		
Plattsburgh, NY 12901	Vacant Residential Lot	26,700		
	FRNT 76.00 DPTH			
	ACRES 3.00			
	EAST-0357151 NRTH-1790661			
	DEED BOOK 1072 PG-362			
	FULL MARKET VALUE	26,700		
TOTAL TAX ---				485.48**
				DATE #1 09/30/15
				AMT DUE 485.48

\*\*\*\*\*



STATE OF NEW YORK  
 COUNTY - St Lawrence  
 SCHOOL - Massena 1  
 TOWN - Massena  
 VILLAGE - Massena  
 SWIS - 405801

2 0 1 5 S C H O O L T A X R O L L  
 T A X A B L E SECTION OF THE ROLL - 1  
 OWNERS NAME SEQUENCE  
 UNIFORM PERCENT OF VALUE IS 100.00

PAGE 1359  
 VALUATION DATE-JUL 01, 2014  
 TAXABLE STATUS DATE-MAR 01, 2015

TAX MAP PARCEL NUMBER	PROPERTY LOCATION & CLASS	ASSESSMENT	EXEMPTION CODE-----	SCHOOL
CURRENT OWNERS NAME	SCHOOL DISTRICT	LAND	TAX DESCRIPTION	TAXABLE VALUE
CURRENT OWNERS ADDRESS	PARCEL SIZE/GRID COORD	TOTAL	SPECIAL DISTRICTS	TAX AMOUNT
***** 9.050-11-11 *****				
34 Roosevelt St				ACCT 1-209- 4 BILL 3512
9.050-11-11	210 1 Family Res		Massena Central Sch	52,000 945.51
Greco Aline (LU)	Massena 1 405801	6,900		
Waldroff Mary & Etal	Lot 25 Blk 41	52,000		
% Mary Waldroff	Homecroft Tr			
33327 State Route 180	Residence - 1 Family			
La Fargeville, NY 13656-2137	FRNT 50.00 DPTH 125.00			
	EAST-0354338 NRTH-1801746			
	DEED BOOK 1998 PG-3483			
	FULL MARKET VALUE	52,000		
TOTAL TAX ---				945.51**
				DATE #1 09/30/15
				AMT DUE 945.51
***** 9.050-6-14 *****				
32 Martin St				ACCT 1-209- 5 BILL 3513
9.050-6-14	210 1 Family Res		Basic Star 41854	30,000
Greco Joseph A II	Massena 1 405801	7,600	Massena Central Sch	52,000 945.51
32 Martin St	FRNT 52.00 DPTH 223.00	52,000		
Massena, NY 13662	BANK8888869			
	EAST-0353206 NRTH-1800710			
	DEED BOOK 2012 PG-13614			
	FULL MARKET VALUE	52,000		
TOTAL TAX ---				400.02**
				DATE #1 09/30/15
				AMT DUE 400.02
***** 9.068-8-20 *****				
7 Tracy St				ACCT 1-173- 6 BILL 3514
9.068-8-20	210 1 Family Res		Basic Star 41854	30,000
Green Brett M	Massena 1 405801	6,200	Massena Central Sch	42,000 763.68
Green Patricia Jo	Lot 14 Blk 104	42,000		
7 Tracy St	Tyo Tract			
Massena, NY 13662	Residence-One Family			
	FRNT 50.00 DPTH 125.00			
	EAST-0359452 NRTH-1797270			
	DEED BOOK 2003 PG-15430			
	FULL MARKET VALUE	42,000		
TOTAL TAX ---				218.19**
				DATE #1 09/30/15
				AMT DUE 218.19
*****				

STATE OF NEW YORK  
 COUNTY - St Lawrence  
 SCHOOL - Massena 1  
 TOWN - Massena  
 VILLAGE - Massena  
 SWIS - 405801

2 0 1 5 S C H O O L T A X R O L L  
 T A X A B L E SECTION OF THE ROLL - 1  
 OWNERS NAME SEQUENCE  
 UNIFORM PERCENT OF VALUE IS 100.00

PAGE 1360  
 VALUATION DATE-JUL 01, 2014  
 TAXABLE STATUS DATE-MAR 01, 2015

TAX MAP PARCEL NUMBER	PROPERTY LOCATION & CLASS	ASSESSMENT	EXEMPTION CODE-----	SCHOOL
CURRENT OWNERS NAME	SCHOOL DISTRICT	LAND	TAX DESCRIPTION	TAXABLE VALUE
CURRENT OWNERS ADDRESS	PARCEL SIZE/GRID COORD	TOTAL	SPECIAL DISTRICTS	TAX AMOUNT
*****				
9.042-4-81	215 Jefferson Ave			9.042-4-81
Green Bruce A	210 1 Family Res		Basic Star 41854	ACCT 1-395- 5
215 Jefferson Ave	Massena 1 405801	6,700	Massena Central Sch	BILL 3515
Massena, NY 13662	Lot 20 Blk 51	55,000		30,000
	Homecroft Tract			1,000.06
	FRNT 50.00 DPTH 120.00			
	EAST-0354153 NRTH-1802953			
	DEED BOOK 1099 PG-425			
	FULL MARKET VALUE	55,000		
			TOTAL TAX ---	454.57**
			DATE #1	09/30/15
			AMT DUE	454.57
*****				
9.066-4-22	52 Bridges Ave			9.066-4-22
Green Carolyn (LC)	210 1 Family Res		Massena Central Sch	ACCT 1-577- 1
Shatraw Angela L	Massena 1 405801	17,500		BILL 3516
52 Bridges Ave	Lot 50	110,000		2,000.12
Massena, NY 13662	Joy Tr			
	Residence 1 Family			
	FRNT 60.00 DPTH 140.00			
	BANK8888830			
	EAST-0353965 NRTH-1796249			
	DEED BOOK 2006 PG-18029			
	FULL MARKET VALUE	110,000		
			TOTAL TAX ---	2,000.12**
			DATE #1	09/30/15
			AMT DUE	2,000.12
*****				
9.066-1-29	8 Hillcrest Ave			9.066-1-29
Green Chad W	210 1 Family Res		Basic Star 41854	ACCT 1-326- 2
Green Catherine A	Massena 1 405801	18,900	Massena Central Sch	BILL 3517
8 Hillcrest Ave	Lot 7	94,000		30,000
Massena, NY 13662	Bayley Tract			1,709.19
	Residence - 1 Family			
	FRNT 60.00 DPTH 171.00			
	BANK8888869			
	EAST-0352984 NRTH-1797343			
	DEED BOOK 2008 PG-18449			
	FULL MARKET VALUE	94,000		
			TOTAL TAX ---	1,163.70**
			DATE #1	09/30/15
			AMT DUE	1,163.70
*****				

STATE OF NEW YORK  
 COUNTY - St Lawrence  
 SCHOOL - Massena 1  
 TOWN - Massena  
 VILLAGE - Massena  
 SWIS - 405801

2 0 1 5 S C H O O L T A X R O L L  
 T A X A B L E SECTION OF THE ROLL - 1  
 OWNERS NAME SEQUENCE  
 UNIFORM PERCENT OF VALUE IS 100.00

TAX MAP PARCEL NUMBER	PROPERTY LOCATION & CLASS	ASSESSMENT	EXEMPTION CODE-----	SCHOOL
CURRENT OWNERS NAME	SCHOOL DISTRICT	LAND	TAX DESCRIPTION	TAXABLE VALUE
CURRENT OWNERS ADDRESS	PARCEL SIZE/GRID COORD	TOTAL	SPECIAL DISTRICTS	TAX AMOUNT
*****				10.053-1-14 *****
13 Cummings St				ACCT 1-209- 6 BILL 3518
10.053-1-14	210 1 Family Res		Enhanced S 41834	65,300
Green Marguerite M (LU)	Massena 1 405801	11,100	Massena Central Sch	77,000 1,400.08
13 Cummings St	Lot 5 Blk 438	77,000		
Massena, NY 13662	Southern Dev			
	Res-One Family			
	FRNT 60.00 DPTH 125.00			
	EAST-0361021 NRTH-1798800			
	DEED BOOK 2015 PG-3245			
	FULL MARKET VALUE	77,000		
			TOTAL TAX ---	295.08**
				DATE #1 09/30/15
				AMT DUE 295.08
*****				9.066-3-16 *****
14 Cherry St				ACCT 1-133- 8 BILL 3519
9.066-3-16	210 1 Family Res		Basic Star 41854	30,000
Green Robert	Massena 1 405801	17,000	Massena Central Sch	89,000 1,618.28
Green Margaret	Lot 7 Blk 2	89,000		
14 Cherry St	Phillips Tract			
Massena, NY 13662	Residence - 1 Family			
	FRNT 55.00 DPTH 140.00			
	EAST-0353513 NRTH-1796761			
	DEED BOOK 1015 PG-00832			
	FULL MARKET VALUE	89,000		
			TOTAL TAX ---	1,072.79**
				DATE #1 09/30/15
				AMT DUE 1,072.79
*****				9.068-14-25 *****
48 Brighton St				ACCT 1-379- 9 BILL 3520
9.068-14-25	210 1 Family Res		Massena Central Sch	42,000 763.68
Green Sally (LU)	Massena 1 405801	6,700		
18 Alvern Ave	Lot 77	42,000		
Massena, NY 13662-2207	Oakmont Tract			
	Res One Family			
	FRNT 50.00 DPTH 150.00			
	EAST-0357914 NRTH-1796053			
	DEED BOOK 2003 PG-16920			
	FULL MARKET VALUE	42,000		
			TOTAL TAX ---	763.68**
				DATE #1 09/30/15
				AMT DUE 763.68
*****				*****

STATE OF NEW YORK  
 COUNTY - St Lawrence  
 SCHOOL - Massena 1  
 TOWN - Massena  
 VILLAGE - Massena  
 SWIS - 405801

2 0 1 5 S C H O O L T A X R O L L  
 T A X A B L E SECTION OF THE ROLL - 1  
 OWNERS NAME SEQUENCE  
 UNIFORM PERCENT OF VALUE IS 100.00

PAGE 1362  
 VALUATION DATE-JUL 01, 2014  
 TAXABLE STATUS DATE-MAR 01, 2015

TAX MAP PARCEL NUMBER	PROPERTY LOCATION & CLASS	ASSESSMENT	EXEMPTION CODE-----	SCHOOL
CURRENT OWNERS NAME	SCHOOL DISTRICT	LAND	TAX DESCRIPTION	TAXABLE VALUE
CURRENT OWNERS ADDRESS	PARCEL SIZE/GRID COORD	TOTAL	SPECIAL DISTRICTS	TAX AMOUNT
***** 9.075-10-17 *****				
18 Alvern Ave				ACCT 1-239- 1 BILL 3521
9.075-10-17	210 1 Family Res		Enhanced S 41834	43,000
Green Sally (LU)	Massena 1 405801	4,700	Massena Central Sch	43,000 781.86
18 Alvern Ave	E Part Lot 104	43,000		
Massena, NY 13662	Mapleview Tract			
	Residence-One Family			
	FRNT 59.00 DPTH 69.30			
	EAST-0357109 NRTH-1795758			
	DEED BOOK 2003 PG-16921			
	FULL MARKET VALUE	43,000		
			TOTAL TAX ---	0.00**
***** 9.042-3-2 *****				
27 Monroe Pkwy				ACCT 1-232- 1 BILL 3522
9.042-3-2	210 1 Family Res		Basic Star 41854	30,000
Green Susan M	Massena 1 405801	6,700	Massena Central Sch	44,000 800.05
27 Monroe Pkwy	Lot 13 Blk 48	44,000		
Massena, NY 13662	Homecroft Tract			
	FRNT 50.00 DPTH 120.00			
	EAST-0353775 NRTH-1802967			
	DEED BOOK 1097 PG-832			
	FULL MARKET VALUE	44,000		
			TOTAL TAX ---	254.56**
			DATE #1	09/30/15
			AMT DUE	254.56
***** 9.050-2-18 *****				
10 Marie St				ACCT 1-210- 1 BILL 3523
9.050-2-18	210 1 Family Res		Enhanced S 41834	65,300
Green Wilda	Massena 1 405801	12,400	Massena Central Sch	66,000 1,200.07
10 Marie St	Lot 14 Blk A-1	66,000		
Massena, NY 13662	Northview Tract			
	Residence-One Family			
	FRNT 70.00 DPTH 140.00			
	EAST-0352831 NRTH-1801610			
	DEED BOOK 754 PG-00582			
	FULL MARKET VALUE	66,000		
			TOTAL TAX ---	95.07**
			DATE #1	09/30/15
			AMT DUE	95.07
***** 9.067-5-16 *****				
15 Douglas Rd				ACCT 1-504- 2 BILL 3524
9.067-5-16	210 1 Family Res		Basic Star 41854	30,000
Greene Angela N	Massena 1 405801	16,800	Massena Central Sch	61,000 1,109.16
108 Stoughton Ave	Lot 52	61,000		
Massena, NY 13662	Clary Tract			
	FRNT 50.00 DPTH 150.00			
	BANK8888869			
	EAST-0356951 NRTH-1796490			
	DEED BOOK 2014 PG-13580			
	FULL MARKET VALUE	61,000		
			TOTAL TAX ---	563.67**
			DATE #1	09/30/15

\*\*\*\*\*

STATE OF NEW YORK  
 COUNTY - St Lawrence  
 SCHOOL - Massena 1  
 TOWN - Massena  
 VILLAGE - Massena  
 SWIS - 405801

2 0 1 5 S C H O O L T A X R O L L  
 T A X A B L E SECTION OF THE ROLL - 1  
 OWNERS NAME SEQUENCE  
 UNIFORM PERCENT OF VALUE IS 100.00

PAGE 1363  
 VALUATION DATE-JUL 01, 2014  
 TAXABLE STATUS DATE-MAR 01, 2015

TAX MAP PARCEL NUMBER	PROPERTY LOCATION & CLASS	ASSESSMENT	EXEMPTION CODE-----	SCHOOL
CURRENT OWNERS NAME	SCHOOL DISTRICT	LAND	TAX DESCRIPTION	TAXABLE VALUE
CURRENT OWNERS ADDRESS	PARCEL SIZE/GRID COORD	TOTAL	SPECIAL DISTRICTS	TAX AMOUNT
***** 9.067-5-17 *****				
9.067-5-17	Douglas Rd			ACCT 1-504- 3
Greene Angela N	311 Res vac land		Massena Central Sch	3,000
108 Stoughton Ave	Massena 1 405801	3,000		
Massena, NY 13662	Lot 53	3,000		
	Clary Tract			
	Vacant Lot			
	FRNT 50.00 DPTH 150.00			
	BANK8888869			
	EAST-0356979 NRTH-1796447			
	DEED BOOK 2014 PG-13580			
	FULL MARKET VALUE	3,000		
			TOTAL TAX ---	54.55**
				DATE #1 09/30/15
				AMT DUE 54.55
***** 9.074-9-8.1 *****				
9.074-9-8.1	38 Ransom Ave			ACCT 1-527- 6
Greene Ann M	210 1 Family Res		Enhanced S 41834	
38 Ransom Ave	Massena 1 405801	31,200	Massena Central Sch	152,000
Massena, NY 13662	Pt Lot 20 & 50' Roadway	152,000		
	Ransom Ave			
	Res 1 Family W/in Gr Pool			
	FRNT 120.00 DPTH 141.00			
	EAST-0353706 NRTH-1795777			
	DEED BOOK 2002 PG-8784			
	FULL MARKET VALUE	152,000		
			TOTAL TAX ---	1,658.80**
				DATE #1 09/30/15
				AMT DUE 1,658.80
***** 9.074-14-18 *****				
9.074-14-18	16 Prospect Cir			ACCT 1-183- 1
Greene Barbara L	210 1 Family Res		Basic Star 41854	
Bakirtzian Bedros	Massena 1 405801	13,300	Massena Central Sch	115,000
16 Prospect Cir	Lot 7 & Pt 8 Blk 332	115,000		
Massena, NY 13662	Prospect Heights			
	Res-One Family			
	FRNT 119.00 DPTH 110.00			
	BANK8888830			
	EAST-0354160 NRTH-1793930			
	DEED BOOK 2011 PG-5540			
	FULL MARKET VALUE	115,000		
			TOTAL TAX ---	1,545.54**
				DATE #1 09/30/15
				AMT DUE 1,545.54

\*\*\*\*\*



STATE OF NEW YORK  
 COUNTY - St Lawrence  
 SCHOOL - Massena 1  
 TOWN - Massena  
 VILLAGE - Massena  
 SWIS - 405801

2 0 1 5 S C H O O L T A X R O L L  
 T A X A B L E SECTION OF THE ROLL - 1  
 OWNERS NAME SEQUENCE  
 UNIFORM PERCENT OF VALUE IS 100.00

PAGE 1364  
 VALUATION DATE-JUL 01, 2014  
 TAXABLE STATUS DATE-MAR 01, 2015

TAX MAP PARCEL NUMBER	PROPERTY LOCATION & CLASS	ASSESSMENT	EXEMPTION CODE-----	SCHOOL
CURRENT OWNERS NAME	SCHOOL DISTRICT	LAND	TAX DESCRIPTION	TAXABLE VALUE
CURRENT OWNERS ADDRESS	PARCEL SIZE/GRID COORD	TOTAL	SPECIAL DISTRICTS	TAX AMOUNT
***** 9.074-6-20 *****				
9.074-6-20	43 Sherwood Dr			ACCT 1-210- 5
Greene Bertrand	210 1 Family Res		Enhanced S 41834	BILL 3528
Greene Donna	Massena 1 405801	24,000	Massena Central Sch	65,300
43 Sherwood Dr	Lot 24 Blk D	89,000		1,618.28
Massena, NY 13662	Westwood Tract			
	Residence-One Family			
	FRNT 78.00 DPTH 135.00			
	EAST-0352676 NRTH-1795213			
	DEED BOOK 856 PG-00054			
	FULL MARKET VALUE	89,000		
			TOTAL TAX ---	513.28**
				DATE #1 09/30/15
				AMT DUE 513.28
***** 9.059-13-30 *****				
9.059-13-30	42 Cornell Ave			ACCT 1-423- 6
Greene Danielle S	210 1 Family Res		Basic Star 41854	BILL 3529
42 Cornell Ave	Massena 1 405801	15,500	Massena Central Sch	30,000
Massena, NY 13662	Lot 12 Blk 8	78,000		1,418.26
	P.g.r.			
	Residence 1 Family			
	FRNT 50.00 DPTH 125.00			
	BANK8888830			
	EAST-0357032 NRTH-1799369			
	DEED BOOK 2012 PG-6180			
	FULL MARKET VALUE	78,000		
			TOTAL TAX ---	872.77**
				DATE #1 09/30/15
				AMT DUE 872.77
***** 9.067-8-28 *****				
9.067-8-28	131,133 Main St			ACCT 1-523- 7
Greene Hiram F	411 Apartment		Massena Central Sch	BILL 3530
64 Bishop Ave	Massena 1 405801	20,000		1,345.53
Massena, NY 13662	Act. Yr Blt 1900 Eff Yr	74,000		
	Four Unit Apartment Bldg			
	FRNT 50.00 DPTH 185.00			
	EAST-0355332 NRTH-1796658			
	DEED BOOK 997 PG-00037			
	FULL MARKET VALUE	74,000		
			TOTAL TAX ---	1,345.53**
				DATE #1 09/30/15
				AMT DUE 1,345.53
*****				

STATE OF NEW YORK  
 COUNTY - St Lawrence  
 SCHOOL - Massena 1  
 TOWN - Massena  
 VILLAGE - Massena  
 SWIS - 405801

2 0 1 5 S C H O O L T A X R O L L  
 T A X A B L E SECTION OF THE ROLL - 1  
 OWNERS NAME SEQUENCE  
 UNIFORM PERCENT OF VALUE IS 100.00

PAGE 1365  
 VALUATION DATE-JUL 01, 2014  
 TAXABLE STATUS DATE-MAR 01, 2015

TAX MAP PARCEL NUMBER	PROPERTY LOCATION & CLASS	ASSESSMENT	EXEMPTION CODE-----	SCHOOL
CURRENT OWNERS NAME	SCHOOL DISTRICT	LAND	TAX DESCRIPTION	TAXABLE VALUE
CURRENT OWNERS ADDRESS	PARCEL SIZE/GRID COORD	TOTAL	SPECIAL DISTRICTS	TAX AMOUNT
*****				
9.060-8-38	10 Tamarack St 210 1 Family Res		Basic Star 41854	9.060-8-38
Greene Jennifer R	Massena 1 405801	5,200	Massena Central Sch	ACCT 1- 75- 2
Greene Fern H	Lot 35	57,000		
10 Tamarack St	Haskell Tract			
Massena, NY 13662	Residence 1 Family			
	FRNT 50.00 DPTH 125.00			
	BANK8888111			
	EAST-0358558 NRTH-1798252			
	DEED BOOK 2013 PG-18101			
	FULL MARKET VALUE	57,000		
			TOTAL TAX ---	490.93**
				DATE #1 09/30/15
				AMT DUE 490.93
*****				
9.060-7-33	2 Bayley Rd 210 1 Family Res		Massena Central Sch	9.060-7-33
Greene Madeline N	Massena 1 405801	6,300		ACCT 1-211- 1
2 Bayley Rd	Lot 1 Blk 106	44,000		
Massena, NY 13662	Tyo Tract			
	Residence 1 Family			
	FRNT 49.00 DPTH 130.00			
	EAST-0359533 NRTH-1798025			
	DEED BOOK 2008 PG-972			
	FULL MARKET VALUE	44,000		
			TOTAL TAX ---	800.05**
				DATE #1 09/30/15
				AMT DUE 800.05
*****				
9.051-4-35	64 Bishop Ave 210 1 Family Res		Enhanced S 41834	9.051-4-35
Greene Revocable Living Trust	Massena 1 405801	15,500	Massena Central Sch	ACCT 1-210- 9
Greene HiramF & MaryE	Lot 11 Blk 14	72,000		
64 Bishop Ave	Pgr			
Massena, NY 13662	Residence One Family			
	FRNT 50.00 DPTH 125.00			
	EAST-0356746 NRTH-1799889			
	DEED BOOK 2014 PG-16588			
	FULL MARKET VALUE	72,000		
			TOTAL TAX ---	204.17**
				DATE #1 09/30/15
				AMT DUE 204.17
*****				

STATE OF NEW YORK  
 COUNTY - St Lawrence  
 SCHOOL - Massena 1  
 TOWN - Massena  
 VILLAGE - Massena  
 SWIS - 405801

2 0 1 5 S C H O O L T A X R O L L  
 T A X A B L E SECTION OF THE ROLL - 1  
 OWNERS NAME SEQUENCE  
 UNIFORM PERCENT OF VALUE IS 100.00

PAGE 1366  
 VALUATION DATE-JUL 01, 2014  
 TAXABLE STATUS DATE-MAR 01, 2015

TAX MAP PARCEL NUMBER	PROPERTY LOCATION & CLASS	ASSESSMENT	EXEMPTION CODE-----	SCHOOL
CURRENT OWNERS NAME	SCHOOL DISTRICT	LAND	TAX DESCRIPTION	TAXABLE VALUE
CURRENT OWNERS ADDRESS	PARCEL SIZE/GRID COORD	TOTAL	SPECIAL DISTRICTS	TAX AMOUNT
*****				
9.067-8-29	123,125 Main St		9.067-8-29	*****
Greene Revocable Living Trust	483 Converted Re		ACCT 1-522- 9	BILL 3534
Greene HiramF & MaryE	Massena 1 405801	20,000	108,000	1,963.75
64 Bishop Ave	1 Apt. & Office Space	108,000		
Massena, NY 13662	FRNT 50.00 DPTH 185.00		Massena Central Sch	
	EAST-0355316 NRTH-1796706			
	DEED BOOK 2014 PG-16589			
	FULL MARKET VALUE	108,000		
			TOTAL TAX ---	1,963.75**
			DATE #1	09/30/15
			AMT DUE	1,963.75
*****				
9.043-3-30	166 Jefferson Ave		9.043-3-30	*****
Greenleaf Ronald	210 1 Family Res		ACCT 1-382- 2	BILL 3535
Greenleaf Judy	Massena 1 405801	6,700	46,000	46,000
166 Jefferson Ave	Lot 66 Blk 49	46,000		836.41
Massena, NY 13662	Homecroft Tr		Massena Central Sch	
	FRNT 50.00 DPTH 120.00			
	EAST-0355172 NRTH-1802361			
	DEED BOOK 915 PG-00303			
	FULL MARKET VALUE	46,000		
			TOTAL TAX ---	0.00**
*****				
9.083-4-13	1 Leach St		9.083-4-13	*****
Greenwood Michael	210 1 Family Res		ACCT 1-309- 6	BILL 3536
Greenwood Jeannette	Massena 1 405801	4,800	33,000	33,000
1 Leach St	Residence One Family	33,000		600.03
Massena, NY 13662	FRNT 44.00 DPTH 83.00		Massena Central Sch	
	EAST-0356059 NRTH-1793347			
	DEED BOOK 1023 PG-00826			
	FULL MARKET VALUE	33,000		
			TOTAL TAX ---	0.00**
*****				
10.069-2-24	201 E Hatfield St		10.069-2-24	*****
Greenwood Robert A	210 1 Family Res - WTRFNT		ACCT 1-545- 9	BILL 3537
Greenwood Elizabeth A	Massena 1 405801	30,700	79,000	65,300
201 E Hatfield Street	Residence-One Family	79,000		1,436.45
Massena, NY 13662	FRNT 55.00 DPTH 331.00		Massena Central Sch	
	EAST-0361450 NRTH-1793954			
	DEED BOOK 1011 PG-00227			
	FULL MARKET VALUE	79,000		
			TOTAL TAX ---	331.45**
			DATE #1	09/30/15
			AMT DUE	331.45
*****				

STATE OF NEW YORK  
 COUNTY - St Lawrence  
 SCHOOL - Massena 1  
 TOWN - Massena  
 VILLAGE - Massena  
 SWIS - 405801

2 0 1 5 S C H O O L T A X R O L L  
 T A X A B L E SECTION OF THE ROLL - 1  
 OWNERS NAME SEQUENCE  
 UNIFORM PERCENT OF VALUE IS 100.00

PAGE 1367  
 VALUATION DATE-JUL 01, 2014  
 TAXABLE STATUS DATE-MAR 01, 2015

TAX MAP PARCEL NUMBER	PROPERTY LOCATION & CLASS	ASSESSMENT	EXEMPTION CODE-----	SCHOOL
CURRENT OWNERS NAME	SCHOOL DISTRICT	LAND	TAX DESCRIPTION	TAXABLE VALUE
CURRENT OWNERS ADDRESS	PARCEL SIZE/GRID COORD	TOTAL	SPECIAL DISTRICTS	TAX AMOUNT
*****				
9.051-1-19	111 Jefferson Ave			9.051-1-19
Grenon Hillary J	210 1 Family Res		Basic Star 41854	ACCT 1-310- 8
111 Jefferson Ave	Massena 1 405801	6,200	Massena Central Sch	BILL 3538
Massena, NY 13662	Lot 49 Blk 31	38,000		30,000
	P.g.r.			690.95
	Res 1 Fam W/abv Gr Pool			
	FRNT 50.00 DPTH 125.00			
	EAST-0356228 NRTH-1801424			
	DEED BOOK 2007 PG-13900			
	FULL MARKET VALUE	38,000		
			TOTAL TAX ---	145.46**
				DATE #1 09/30/15
				AMT DUE 145.46
*****				
9.043-2-56	158 Liberty Ave			9.043-2-56
Grenstad Karena (LC)	210 1 Family Res		Massena Central Sch	ACCT 1-443- 2
Dufresne Dixy	Massena 1 405801	6,400		BILL 3539
% Raymond Dufresne	Lot 1 A Blk 31A	33,000		600.03
3066 County Route 47	FRNT 45.00 DPTH 150.00			
Norwood, NY 13668	EAST-0355112 NRTH-1801904			
	DEED BOOK 2010 PG-16970			
	FULL MARKET VALUE	33,000		
			TOTAL TAX ---	600.03**
				DATE #1 09/30/15
				AMT DUE 600.03
*****				
9.067-6-34	25 Laurel Ave			9.067-6-34
Griffiths Abby L	210 1 Family Res		Basic Star 41854	ACCT 1-543- 4
25 Laurel Ave	Massena 1 405801	16,600	Massena Central Sch	BILL 3540
Massena, NY 13662	Lot 29	46,000		30,000
	Hyde Pk,			836.41
	Res-One Family			
	FRNT 40.00 DPTH 155.00			
	BANK8888111			
	EAST-0356192 NRTH-1796437			
	DEED BOOK 2001 PG-19976			
	FULL MARKET VALUE	46,000		
			TOTAL TAX ---	290.92**
				DATE #1 09/30/15
				AMT DUE 290.92
*****				

STATE OF NEW YORK  
 COUNTY - St Lawrence  
 SCHOOL - Massena 1  
 TOWN - Massena  
 VILLAGE - Massena  
 SWIS - 405801

2 0 1 5 S C H O O L T A X R O L L  
 T A X A B L E SECTION OF THE ROLL - 1  
 OWNERS NAME SEQUENCE  
 UNIFORM PERCENT OF VALUE IS 100.00

PAGE 1368  
 VALUATION DATE-JUL 01, 2014  
 TAXABLE STATUS DATE-MAR 01, 2015

TAX MAP PARCEL NUMBER	PROPERTY LOCATION & CLASS	ASSESSMENT	EXEMPTION CODE-----	SCHOOL
CURRENT OWNERS NAME	SCHOOL DISTRICT	LAND	TAX DESCRIPTION	TAXABLE VALUE
CURRENT OWNERS ADDRESS	PARCEL SIZE/GRID COORD	TOTAL	SPECIAL DISTRICTS	TAX AMOUNT
***** 9.082-5-28 *****				
9.082-5-28	8 Middlebury Ave			ACCT 1- 27- 6
Griffiths Abby L	210 1 Family Res		Massena Central Sch	49,000
25 Laurel Ave	Massena 1 405801	7,400		
Massena, NY 13662	Lot 64	49,000		
	Buckeye Tr			
	FRNT 60.00 DPTH 160.00			
	BANK8888111			
	EAST-0354454 NRTH-1792584			
	DEED BOOK 2013 PG-690			
	FULL MARKET VALUE	49,000		
			TOTAL TAX ---	890.96**
				DATE #1 09/30/15
				AMT DUE 890.96
***** 9.066-4-29 *****				
9.066-4-29	60 Bridges Ave			ACCT 1-576- 1
Grigg Joel T	210 1 Family Res		Basic Star 41854	
Grigg Carolyn J	Massena 1 405801	29,800	Massena Central Sch	130,000
60 Bridges Ave	Lot 2 Blk 9	130,000		
Massena, NY 13662	Nightengale Tract			
	Residence - 1 Family			
	FRNT 200.00 DPTH 143.00			
	BANK8888830			
	EAST-0353685 NRTH-1796183			
	DEED BOOK 2013 PG-411			
	FULL MARKET VALUE	130,000		
			TOTAL TAX ---	1,818.28**
				DATE #1 09/30/15
				AMT DUE 1,818.28
***** 9.067-12-9 *****				
9.067-12-9	28 Parker Ave			ACCT 1-334- 1
Guan Yuan Lin	210 1 Family Res		Massena Central Sch	27,000
28 Parker Ave	Massena 1 405801	5,600		
Massena, NY 13662	Part Of Lots 8 & 10	27,000		
	Revier Tract			
	Residence-One Family			
	FRNT 37.00 DPTH 145.00			
	BANK8888869			
	EAST-0357220 NRTH-1796631			
	DEED BOOK 2005 PG-16970			
	FULL MARKET VALUE	27,000		
			TOTAL TAX ---	490.94**
				DATE #1 09/30/15
				AMT DUE 490.94
*****				

STATE OF NEW YORK  
 COUNTY - St Lawrence  
 SCHOOL - Massena 1  
 TOWN - Massena  
 VILLAGE - Massena  
 SWIS - 405801

2 0 1 5 S C H O O L T A X R O L L  
 T A X A B L E SECTION OF THE ROLL - 1  
 OWNERS NAME SEQUENCE  
 UNIFORM PERCENT OF VALUE IS 100.00

PAGE 1369  
 VALUATION DATE-JUL 01, 2014  
 TAXABLE STATUS DATE-MAR 01, 2015

TAX MAP PARCEL NUMBER	PROPERTY LOCATION & CLASS	ASSESSMENT	EXEMPTION CODE-----	SCHOOL
CURRENT OWNERS NAME	SCHOOL DISTRICT	LAND	TAX DESCRIPTION	TAXABLE VALUE
CURRENT OWNERS ADDRESS	PARCEL SIZE/GRID COORD	TOTAL	SPECIAL DISTRICTS	TAX AMOUNT
***** 9.051-4-39 *****				
59 Somerset Ave				ACCT 1-437- 4
9.051-4-39	210 1 Family Res		Massena Central Sch	70,300
Guardian Preservation, LLC	Massena 1 405801	5,200		
123 Saratoga Rd Ste 100-360	Lot 6 Blk 14	70,300		
Glenville, NY 12302	P.g.r.			
	Residence 1 Family			
	FRNT 50.00 DPTH 125.00			
	EAST-0356898 NRTH-1799952			
	DEED BOOK 2014 PG-17304			
	FULL MARKET VALUE	70,300		
			TOTAL TAX ---	1,278.26**
				DATE #1 09/30/15
				AMT DUE 1,278.26
***** 9.043-3-49 *****				
138 Jefferson Ave				ACCT 1- 91- 2
9.043-3-49	210 1 Family Res		Basic Star 41854	
Guay Christian T	Massena 1 405801	6,900	Massena Central Sch	63,000
Guay Stacey E	Lot 8 Blk 31B	63,000		
138 Jefferson Ave	Homecroft Tract			
Massena, NY 13662	FRNT 50.00 DPTH 125.00			
	BANK8888111			
	EAST-0355707 NRTH-1801924			
	DEED BOOK 2010 PG-19127			
	FULL MARKET VALUE	63,000		
			TOTAL TAX ---	600.03**
				DATE #1 09/30/15
				AMT DUE 600.03
***** 9.082-3-15 *****				
24 Colgate Dr				ACCT 1-467- 2
9.082-3-15	210 1 Family Res		Basic Star 41854	
Guay Daryl W	Massena 1 405801	6,800	Massena Central Sch	42,000
Guay Patricia A	Lot 89	42,000		
24 Colgate Dr	Buckeye Tract			
Massena, NY 13662	Res One Family L/c			
	FRNT 65.00 DPTH 125.00			
	EAST-0353886 NRTH-1792976			
	DEED BOOK 2003 PG-18792			
	FULL MARKET VALUE	42,000		
			TOTAL TAX ---	218.19**
				DATE #1 09/30/15
				AMT DUE 218.19
*****				

STATE OF NEW YORK  
 COUNTY - St Lawrence  
 SCHOOL - Massena 1  
 TOWN - Massena  
 VILLAGE - Massena  
 SWIS - 405801

2 0 1 5 S C H O O L T A X R O L L  
 T A X A B L E SECTION OF THE ROLL - 1  
 OWNERS NAME SEQUENCE  
 UNIFORM PERCENT OF VALUE IS 100.00

PAGE 1370  
 VALUATION DATE-JUL 01, 2014  
 TAXABLE STATUS DATE-MAR 01, 2015

TAX MAP PARCEL NUMBER	PROPERTY LOCATION & CLASS	ASSESSMENT	EXEMPTION CODE-----	SCHOOL
CURRENT OWNERS NAME	SCHOOL DISTRICT	LAND	TAX DESCRIPTION	TAXABLE VALUE
CURRENT OWNERS ADDRESS	PARCEL SIZE/GRID COORD	TOTAL	SPECIAL DISTRICTS	TAX AMOUNT
***** 9.076-5-11 *****				
41 Urban Dr				ACCT 1-285- 6 BILL 3547
9.076-5-11	210 1 Family Res		Basic Star 41854	30,000
Guay Terry	Massena 1 405801	9,900	Massena Central Sch	69,350
Guay Cheryl	Lot 9 Blk C	69,350		1,260.98
41 Urban Dr	Urban Est			
Massena, NY 13662	Res 1 Family W/det Gar			
	FRNT 60.00 DPTH 100.00			
	EAST-0359999 NRTH-1795023			
	DEED BOOK 988 PG-00154			
	FULL MARKET VALUE	69,350		
			TOTAL TAX ---	715.49**
				DATE #1 09/30/15
				AMT DUE 715.49
***** 9.051-8-18 *****				
72 Chase St				ACCT 1-532- 4 BILL 3548
9.051-8-18	210 1 Family Res		Basic Star 41854	30,000
Guerard Pierre	Massena 1 405801	6,000	Massena Central Sch	58,000
Guerard Valarie	Lot 18 Blk 32	58,000		1,054.61
86 Edgewood Way	P.g.r.			
Lake Placid, NY 12946	Res-One Family			
	FRNT 50.00 DPTH 120.00			
	EAST-0355576 NRTH-1801135			
	DEED BOOK 891 PG-00290			
	FULL MARKET VALUE	58,000		
			TOTAL TAX ---	509.12**
				DATE #1 09/30/15
				AMT DUE 509.12
***** 9.057-1-21 *****				
28 Baldwin Ave				ACCT 1- 56- 2 BILL 3549
9.057-1-21	210 1 Family Res		Enhanced S 41834	65,300
Guilbert Nancy L	Massena 1 405801	22,600	Massena Central Sch	83,000
28 Baldwin Ave	Lot 2 Blk 705 F	83,000		1,509.18
Massena, NY 13662	Newton Estates			
	Res One Family			
	FRNT 78.00 DPTH 120.00			
	BANK8888209			
	EAST-0349184 NRTH-1799221			
	DEED BOOK 2011 PG-3082			
	FULL MARKET VALUE	83,000		
			TOTAL TAX ---	404.18**
				DATE #1 09/30/15
				AMT DUE 404.18
*****				

STATE OF NEW YORK  
 COUNTY - St Lawrence  
 SCHOOL - Massena 1  
 TOWN - Massena  
 VILLAGE - Massena  
 SWIS - 405801

2 0 1 5 S C H O O L T A X R O L L  
 T A X A B L E SECTION OF THE ROLL - 1  
 OWNERS NAME SEQUENCE  
 UNIFORM PERCENT OF VALUE IS 100.00

TAX MAP PARCEL NUMBER	PROPERTY LOCATION & CLASS	ASSESSMENT	EXEMPTION CODE-----	SCHOOL
CURRENT OWNERS NAME	SCHOOL DISTRICT	LAND	TAX DESCRIPTION	TAXABLE VALUE
CURRENT OWNERS ADDRESS	PARCEL SIZE/GRID COORD	TOTAL	SPECIAL DISTRICTS	TAX AMOUNT
***** 9.083-4-12 *****				
9.083-4-12	389 S Main St			ACCT 1-216- 4
Guimond Coleman	220 2 Family Res		Massena Central Sch	52,000
Guimond Deborah	Massena 1 405801	5,000		
155 E Hatfield Street	Residence 2 Fam, Cor Lot	52,000		
Massena, NY 13662	FRNT 41.00 DPTH 102.00			
	EAST-0355988 NRTH-1793311			
	DEED BOOK 1018 PG-01011			
	FULL MARKET VALUE	52,000		
			TOTAL TAX ---	945.51**
				DATE #1 09/30/15
				AMT DUE 945.51
***** 9.083-6-24.11 *****				
9.083-6-24.11	400, 420 S Main Street			ACCT 1-332- 2
Guimond Coleman	411 Apartment		Massena Central Sch	101,000
Guimond Deborah	Massena 1 405801	12,800		
155 E Hatfield Street	FRNT 103.00 DPTH	101,000		
Massena, NY 13662	ACRES 0.60			
	EAST-0355846 NRTH-1793034			
	DEED BOOK 2000 PG-20969			
	FULL MARKET VALUE	101,000		
			TOTAL TAX ---	1,836.47**
				DATE #1 09/30/15
				AMT DUE 1,836.47
***** 9.084-2-22 *****				
9.084-2-22	E Hatfield St			ACCT 1-33-4.21
Guimond Coleman	314 Rural vac<10 - WTRFNT		Massena Central Sch	32,000
Guimond Debora	Massena 1 405801	32,000		
155 E Hatfield Street	Lot No 7	32,000		
Massena, NY 13662	Beckstead Est Sub			
	Vac Lot # 7			
	FRNT 105.00 DPTH 320.00			
	BANK8888111			
	EAST-0359618 NRTH-1793460			
	DEED BOOK 1081 PG-578			
	FULL MARKET VALUE	32,000		
			TOTAL TAX ---	581.85**
				DATE #1 09/30/15
				AMT DUE 581.85
***** 9.084-2-23.1 *****				
9.084-2-23.1	155 E Hatfield St			ACCT 1-33-4.20
Guimond Coleman	210 1 Family Res - WTRFNT		Enhanced S 41834	
Guimond Debora	Massena 1 405801	48,600	Massena Central Sch	165,000
155 E Hatfield Street	Lot No 8 & W 1/2 Of L 9	165,000		
Massena, NY 13662	Beckstead Est Sub			
	Residence One Family			
	FRNT 158.00 DPTH 320.00			
	BANK8888111			
	EAST-0359736 NRTH-1793495			
	DEED BOOK 1081 PG-578			
	FULL MARKET VALUE	165,000		
			TOTAL TAX ---	1,895.17**



DATE #1 09/30/15  
AMT DUE 1,895.17

\*\*\*\*\*

STATE OF NEW YORK  
 COUNTY - St Lawrence  
 SCHOOL - Massena 1  
 TOWN - Massena  
 VILLAGE - Massena  
 SWIS - 405801

2 0 1 5 S C H O O L T A X R O L L  
 T A X A B L E SECTION OF THE ROLL - 1  
 OWNERS NAME SEQUENCE  
 UNIFORM PERCENT OF VALUE IS 100.00

PAGE 1372  
 VALUATION DATE-JUL 01, 2014  
 TAXABLE STATUS DATE-MAR 01, 2015

TAX MAP PARCEL NUMBER	PROPERTY LOCATION & CLASS	ASSESSMENT	EXEMPTION CODE-----	SCHOOL
CURRENT OWNERS NAME	SCHOOL DISTRICT	LAND	TAX DESCRIPTION	TAXABLE VALUE
CURRENT OWNERS ADDRESS	PARCEL SIZE/GRID COORD	TOTAL	SPECIAL DISTRICTS	TAX AMOUNT
*****				
9.083-6-26.1	422, 424 S Main Street		9.083-6-26.1	*****
Guimond Coleman A	210 1 Family Res		ACCT 1-455- 5	BILL 3554
Guimond Deborah	Massena 1 405801	6,200	Massena Central Sch	79,000
155 E Hatfield Street	FRNT 100.00 DPTH 126.00	79,000		
Massena, NY 13662	EAST-0355864 NRTH-1792948			
	DEED BOOK 2004 PG-5951			
	FULL MARKET VALUE	79,000		
TOTAL TAX ---				1,436.45**
				DATE #1 09/30/15
				AMT DUE 1,436.45
*****				
9.075-6-6	14 Bowers St		9.075-6-6	*****
Guimond Michael R	210 1 Family Res		ACCT 1- 82- 5	BILL 3555
14 Bowers St	Massena 1 405801	6,700	Basic Star 41854	30,000
Massena, NY 13662	Lot #9	87,200	Massena Central Sch	87,200
	Bowers Tract			
	Residence One Family			
	FRNT 50.00 DPTH 140.00			
	BANK8888111			
	EAST-0356115 NRTH-1794475			
	DEED BOOK 2003 PG-22696			
	FULL MARKET VALUE	87,200		
TOTAL TAX ---				1,040.06**
				DATE #1 09/30/15
				AMT DUE 1,040.06
*****				
9.084-2-39	167 E Hatfield St		9.084-2-39	*****
Guldan Michael	210 1 Family Res - WTRFNT		ACCT 1-33-4.16	BILL 3556
Guldan Elena	Massena 1 405801	30,000	Basic Star 41854	30,000
167 E Hatfield Street	Lot No 12	200,000	Massena Central Sch	200,000
Massena, NY 13662	Beckstead Est Sub			
	88' RF & 175' WF			
	FRNT 175.00 DPTH			
	ACRES 1.70			
	EAST-0360184 NRTH-1793531			
	DEED BOOK 2005 PG-20699			
	FULL MARKET VALUE	200,000		
TOTAL TAX ---				3,091.09**
				DATE #1 09/30/15
				AMT DUE 3,091.09
*****				

STATE OF NEW YORK  
 COUNTY - St Lawrence  
 SCHOOL - Massena 1  
 TOWN - Massena  
 VILLAGE - Massena  
 SWIS - 405801

2 0 1 5 S C H O O L T A X R O L L  
 T A X A B L E SECTION OF THE ROLL - 1  
 OWNERS NAME SEQUENCE  
 UNIFORM PERCENT OF VALUE IS 100.00

PAGE 1373  
 VALUATION DATE-JUL 01, 2014  
 TAXABLE STATUS DATE-MAR 01, 2015

TAX MAP PARCEL NUMBER	PROPERTY LOCATION & CLASS	ASSESSMENT	EXEMPTION CODE-----	SCHOOL
CURRENT OWNERS NAME	SCHOOL DISTRICT	LAND	TAX DESCRIPTION	TAXABLE VALUE
CURRENT OWNERS ADDRESS	PARCEL SIZE/GRID COORD	TOTAL	SPECIAL DISTRICTS	TAX AMOUNT
***** 9.066-9-7.11 *****				
9.066-9-7.11	18 Rosebrier Ave			
Gupta Sanjeev	210 1 Family Res		Massena Central Sch	234,000
Gupta Mukta	Massena 1 405801	34,300		
18 Rosebrier Ave	Lt 7, 60'Lt 6/W Tri .119A	234,000		
Massena, NY 13662-1761	Blk D Forest Hills Sub			
	Residence 1 Fam W/pool			
	FRNT 186.00 DPTH 150.00			
	EAST-0351641 NRTH-1796996			
	DEED BOOK 1999 PG-14660			
	FULL MARKET VALUE	234,000		
			TOTAL TAX ---	4,254.79**
				DATE #1 09/30/15
				AMT DUE 4,254.79
***** 9.060-5-18 *****				
9.060-5-18	252 Center St			
Gurrola Tommy J	210 1 Family Res		Massena Central Sch	33,000
126 Munson Rd	Massena 1 405801	5,300		
Brasher Falls, NY 13613	Lot 17 Blk 1	33,000		
	P.g.r.			
	Residence One Family			
	FRNT 55.00 DPTH 115.00			
	EAST-0358493 NRTH-1799598			
	DEED BOOK 2007 PG-4938			
	FULL MARKET VALUE	33,000		
			TOTAL TAX ---	600.03**
				DATE #1 09/30/15
				AMT DUE 600.03
***** 9.074-7-22 *****				
9.074-7-22	45 Clarkson Ave			
Gushlaw Josefa Sue	210 1 Family Res		Basic Star 41854	30,000
45 Clarkson Ave	Massena 1 405801	22,900	Massena Central Sch	79,000
Massena, NY 13662	Lot 25 Blk B	79,000		
	Westwood Tract			
	Residence One Family			
	FRNT 70.00 DPTH 140.00			
	EAST-0352961 NRTH-1795399			
	DEED BOOK 2009 PG-16407			
	FULL MARKET VALUE	79,000		
			TOTAL TAX ---	890.96**
				DATE #1 09/30/15
				AMT DUE 890.96
*****				

STATE OF NEW YORK  
 COUNTY - St Lawrence  
 SCHOOL - Massena 1  
 TOWN - Massena  
 VILLAGE - Massena  
 SWIS - 405801

2 0 1 5 S C H O O L T A X R O L L  
 T A X A B L E SECTION OF THE ROLL - 1  
 OWNERS NAME SEQUENCE  
 UNIFORM PERCENT OF VALUE IS 100.00

PAGE 1374  
 VALUATION DATE-JUL 01, 2014  
 TAXABLE STATUS DATE-MAR 01, 2015

TAX MAP PARCEL NUMBER	PROPERTY LOCATION & CLASS	ASSESSMENT	EXEMPTION CODE-----	SCHOOL
CURRENT OWNERS NAME	SCHOOL DISTRICT	LAND	TAX DESCRIPTION	TAXABLE VALUE
CURRENT OWNERS ADDRESS	PARCEL SIZE/GRID COORD	TOTAL	SPECIAL DISTRICTS	TAX AMOUNT
***** 9.066-1-9 *****				
116,118	Andrews St			ACCT 1-481- 9
9.066-1-9	220 2 Family Res		Massena Central Sch	40,000
Gustafson Eric J	Massena 1 405801	19,600		
LeBrun John C	Stearns Tract Subdv. Lot	40,000		
36 Clarkson Ave	Double Residence			
Massena, NY 13662	FRNT 70.00 DPTH 164.75			
	EAST-0353508 NRTH-1797341			
	DEED BOOK 2011 PG-17591			
	FULL MARKET VALUE	40,000		
TOTAL TAX ---				727.32**
				DATE #1 09/30/15
				AMT DUE 727.32
***** 9.067-2-29 *****				
45	Main St			ACCT 1- 83- 5
9.067-2-29	481 Att row bldg		Massena Central Sch	55,000
Gustafson Eric J	Massena 1 405801	14,200		
LeBrun John C	45 MAIN STREET	55,000		
36 Clarkson Ave	FORMER CARBINO,S JEWERL			
Massena, NY 13662	2 STORY RETAIL W/APTOVER			
	FRNT 34.00 DPTH 62.00			
	EAST-0355028 NRTH-1797786			
	DEED BOOK 2007 PG-983			
	FULL MARKET VALUE	55,000		
TOTAL TAX ---				1,000.06**
				DATE #1 09/30/15
				AMT DUE 1,000.06
***** 9.074-6-3 *****				
36	Clarkson Ave			ACCT 1-104- 2
9.074-6-3	210 1 Family Res		Basic Star 41854	30,000
Gustafson Eric J	Massena 1 405801	28,100	Massena Central Sch	159,000
Gustafson Joanne C	Lot 5 & 48Ft Lot 6	159,000		
36 Clarkson Ave	Blk D			
Massena, NY 13662	Res 1 Fam			
	FRNT 118.00 DPTH 140.00			
	EAST-0352650 NRTH-1795501			
	DEED BOOK 2005 PG-18648			
	FULL MARKET VALUE	159,000		
TOTAL TAX ---				2,345.59**
				DATE #1 09/30/15
				AMT DUE 2,345.59

\*\*\*\*\*

STATE OF NEW YORK  
 COUNTY - St Lawrence  
 SCHOOL - Massena 1  
 TOWN - Massena  
 VILLAGE - Massena  
 SWIS - 405801

2 0 1 5 S C H O O L T A X R O L L  
 T A X A B L E SECTION OF THE ROLL - 1  
 OWNERS NAME SEQUENCE  
 UNIFORM PERCENT OF VALUE IS 100.00

PAGE 1375  
 VALUATION DATE-JUL 01, 2014  
 TAXABLE STATUS DATE-MAR 01, 2015

TAX MAP PARCEL NUMBER	PROPERTY LOCATION & CLASS	ASSESSMENT	EXEMPTION CODE-----	SCHOOL
CURRENT OWNERS NAME	SCHOOL DISTRICT	LAND	TAX DESCRIPTION	TAXABLE VALUE
CURRENT OWNERS ADDRESS	PARCEL SIZE/GRID COORD	TOTAL	SPECIAL DISTRICTS	TAX AMOUNT
***** 9.050-5-5 *****				
9.050-5-5	136 N Main St			ACCT 1-340- 9
Guyette Charles J	210 1 Family Res	7,500	Massena Central Sch	BILL 3563
Guyette Christine T	Massena 1 405801	45,000		818.23
136 N Main Street	FRNT 50.00 DPTH 220.00			
Massena, NY 13662	BANK8888869			
	EAST-0353743 NRTH-1800443			
	DEED BOOK 2004 PG-12754			
	FULL MARKET VALUE	45,000		
TOTAL TAX ---				818.23**
				DATE #1 09/30/15
				AMT DUE 818.23
***** 16.027-2-13 *****				
16.027-2-13	20 Cook St			ACCT 1-200- 7
Guyette Michael	210 1 Family Res - WTRFNT	17,800	Massena Central Sch	BILL 3564
Crump Melissa	Massena 1 405801	48,700		885.51
38D Highland Rd	Residence-One Family			
Massena, NY 13662	FRNT 93.00 DPTH 152.00			
	BANK8888869			
	EAST-0355823 NRTH-1791717			
	DEED BOOK 2004 PG-20079			
	FULL MARKET VALUE	48,700		
TOTAL TAX ---				885.51**
				DATE #1 09/30/15
				AMT DUE 885.51
***** 9.060-11-32 *****				
9.060-11-32	21 Bayley Rd			ACCT 1- 52- 3
Guynup Russell A	210 1 Family Res	6,200	Basic Star 41854	BILL 3565
Guynup Laura A	Massena 1 405801	53,000	Massena Central Sch	30,000
21 Bayley Rd	Lot 1 Blk 2			963.69
Massena, NY 13662	Sou Dev			
	Res One Family L/c			
	FRNT 50.00 DPTH 125.00			
	BANK8888869			
	EAST-0360055 NRTH-1798072			
	DEED BOOK 2002 PG-21876			
	FULL MARKET VALUE	53,000		
TOTAL TAX ---				418.20**
				DATE #1 09/30/15
				AMT DUE 418.20
*****				

STATE OF NEW YORK  
 COUNTY - St Lawrence  
 SCHOOL - Massena 1  
 TOWN - Massena  
 VILLAGE - Massena  
 SWIS - 405801

2 0 1 5 S C H O O L T A X R O L L  
 T A X A B L E SECTION OF THE ROLL - 1  
 OWNERS NAME SEQUENCE  
 UNIFORM PERCENT OF VALUE IS 100.00

PAGE 1376  
 VALUATION DATE-JUL 01, 2014  
 TAXABLE STATUS DATE-MAR 01, 2015

TAX MAP PARCEL NUMBER	PROPERTY LOCATION & CLASS	ASSESSMENT	EXEMPTION CODE-----	SCHOOL
CURRENT OWNERS NAME	SCHOOL DISTRICT	LAND	TAX DESCRIPTION	TAXABLE VALUE
CURRENT OWNERS ADDRESS	PARCEL SIZE/GRID COORD	TOTAL	SPECIAL DISTRICTS	TAX AMOUNT
***** 9.074-12-7 *****				
9.074-12-7	10 Highland Ave			ACCT 1- 66- 4 BILL 3566
Gwozdz John	210 1 Family Res		Basic Star 41854	30,000
Gwozdz Stephanie	Massena 1 405801	20,600	Massena Central Sch	86,000 1,563.73
10 Highland Ave	Lot 22	86,000		
Massena, NY 13662	Highland Tract			
	Residence-One Family			
	FRNT 50.00 DPTH 185.00			
	BANK8888830			
	EAST-0354460 NRTH-1795668			
	DEED BOOK 2013 PG-11430			
	FULL MARKET VALUE	86,000		
			TOTAL TAX ---	1,018.24**
			DATE #1	09/30/15
			AMT DUE	1,018.24
*****				

STATE OF NEW YORK  
 COUNTY - St Lawrence  
 SCHOOL - Massena 1  
 TOWN - Massena  
 VILLAGE - Massena  
 SWIS - 405801

2015 SCHOOL TAX ROLL  
 TAXABLE SECTION OF THE ROLL - 1  
 NAME SECTION - G  
 UNIFORM PERCENT OF VALUE IS 100.00

PAGE 1377  
 VALUATION DATE-JUL 01, 2014  
 TAXABLE STATUS DATE-MAR 01, 2015  
 RPS155/V04/L015  
 CURRENT DATE 8/21/2015

\*\*\* SPECIAL DISTRICT SUMMARY \*\*\*

CODE	DISTRICT NAME	TOTAL PARCELS	EXTENSION TYPE	EXTENSION VALUE	AD VALOREM VALUE	EXEMPT AMOUNT	TAXABLE VALUE	TOTAL TAX
------	---------------	---------------	----------------	-----------------	------------------	---------------	---------------	-----------

NO SPECIAL DISTRICTS AT THIS LEVEL

\*\*\* SCHOOL DISTRICT SUMMARY \*\*\*

CODE	DISTRICT NAME	TOTAL PARCELS	ASSESSED LAND	ASSESSED TOTAL	EXEMPT AMOUNT	TOTAL TAXABLE	TOTAL TAX
					----- STAR AMOUNT	----- STAR TAXABLE	
	Massena 1	233	2814,300	14923,900		14,923,900	
405801					4328,600	10,595,300	192,652.78
	S U B - T O T A L	233	2814,300	14923,900		14,923,900	
	S U B - T O T A L (CONT)				4328,600	10,595,300	192,652.78
	T O T A L	233	2814,300	14923,900		14,923,900	
	T O T A L (CONT)				4328,600	10,595,300	192,652.78

\*\*\* SYSTEM CODES SUMMARY \*\*\*

NO SYSTEM EXEMPTIONS AT THIS LEVEL

\*\*\* EXEMPTION SUMMARY \*\*\*

CODE	DESCRIPTION	TOTAL PARCELS	SCHOOL
41834	Enhanced S	31	1771,100
41854	Basic Star	86	2557,500
	T O T A L	117	4328,600

STATE OF NEW YORK  
 COUNTY - St Lawrence  
 SCHOOL - Massena 1  
 TOWN - Massena  
 VILLAGE - Massena  
 SWIS - 405801

2 0 1 5 S C H O O L T A X R O L L  
 T A X A B L E SECTION OF THE ROLL - 1  
 N A M E S E C T I O N - G  
 UNIFORM PERCENT OF VALUE IS 100.00

PAGE 1378  
 VALUATION DATE-JUL 01, 2014  
 TAXABLE STATUS DATE-MAR 01, 2015  
 RPS155/V04/L015  
 CURRENT DATE 8/21/2015

\*\*\* G R A N D T O T A L S \*\*\*

ROLL SEC	DESCRIPTION	TOTAL PARCELS	ASSESSED LAND	ASSESSED TOTAL	EXEMPT AMOUNT ----- STAR AMOUNT	TOTAL TAXABLE ----- STAR TAXABLE	TAX RATE	TOTAL TAX
	Massena Central Sc		2814,300	14923,900		14,923,900		
	SPEC DIST TAXES				4328,600	10,595,300		192,652.78
1	TAXABLE	233						192,652.78



STATE OF NEW YORK  
 COUNTY - St Lawrence  
 SCHOOL - Massena 1  
 TOWN - Massena  
 VILLAGE - Massena  
 SWIS - 405801

2 0 1 5 S C H O O L T A X R O L L  
 T A X A B L E SECTION OF THE ROLL - 1  
 OWNERS NAME SEQUENCE  
 UNIFORM PERCENT OF VALUE IS 100.00

PAGE 1379  
 VALUATION DATE-JUL 01, 2014  
 TAXABLE STATUS DATE-MAR 01, 2015

TAX MAP PARCEL NUMBER	PROPERTY LOCATION & CLASS	ASSESSMENT	EXEMPTION CODE-----	SCHOOL
CURRENT OWNERS NAME	SCHOOL DISTRICT	LAND	TAX DESCRIPTION	TAXABLE VALUE
CURRENT OWNERS ADDRESS	PARCEL SIZE/GRID COORD	TOTAL	SPECIAL DISTRICTS	TAX AMOUNT
***** 9.068-8-30 *****				
36 Alden St	210 1 Family Res		Basic Star 41854	ACCT 8-620- 2
9.068-8-30	Massena 1 405801	18,900	Massena Central Sch	BILL 3567
Haas Linda A	Tyo Tract Subdivision	90,000		1,636.46
36 Alden St	Lot 6 Blk 109			
Massena, NY 13662	Resicence 1 Family			
	FRNT 65.00 DPTH 125.00			
	EAST-0360260 NRTH-1797160			
	DEED BOOK 2005 PG-18871			
	FULL MARKET VALUE	90,000		
			TOTAL TAX ---	1,090.97**
				DATE #1 09/30/15
				AMT DUE 1,090.97
***** 10.069-2-6 *****				
217 E Hatfield St	210 1 Family Res - WTRFNT		Enhanced S 41834	ACCT 1-218- 4
10.069-2-6	Massena 1 405801	37,400	Massena Central Sch	BILL 3568
Haggart Doris (LU)	****SEE NOTES****	72,000		65,300
217 E Hatfield Street	60' WF			1,309.17
Massena, NY 13662	FRNT 91.00 DPTH 334.00			
	EAST-0361969 NRTH-1794106			
	DEED BOOK 2001 PG-3888			
	FULL MARKET VALUE	72,000		
			TOTAL TAX ---	204.17**
				DATE #1 09/30/15
				AMT DUE 204.17
***** 9.068-13-16 *****				
50 Talcott St	210 1 Family Res		Massena Central Sch	ACCT 1-344- 2
9.068-13-16	Massena 1 405801	6,800		BILL 3569
Haggett Clifford M	Lots 20-21	39,000		709.13
50 Talcott St	Oakmont Tr			
Massena, NY 13662	Residence 1 Family			
	FRNT 75.00 DPTH 140.00			
	EAST-0358602 NRTH-1796222			
	DEED BOOK 1102 PG-1068			
	FULL MARKET VALUE	39,000		
			TOTAL TAX ---	709.13**
				DATE #1 09/30/15
				AMT DUE 709.13
*****				

STATE OF NEW YORK  
 COUNTY - St Lawrence  
 SCHOOL - Massena 1  
 TOWN - Massena  
 VILLAGE - Massena  
 SWIS - 405801

2 0 1 5 S C H O O L T A X R O L L  
 T A X A B L E SECTION OF THE ROLL - 1  
 OWNERS NAME SEQUENCE  
 UNIFORM PERCENT OF VALUE IS 100.00

PAGE 1380  
 VALUATION DATE-JUL 01, 2014  
 TAXABLE STATUS DATE-MAR 01, 2015

TAX MAP PARCEL NUMBER	PROPERTY LOCATION & CLASS	ASSESSMENT	EXEMPTION CODE-----	SCHOOL
CURRENT OWNERS NAME	SCHOOL DISTRICT	LAND	TAX DESCRIPTION	TAXABLE VALUE
CURRENT OWNERS ADDRESS	PARCEL SIZE/GRID COORD	TOTAL	SPECIAL DISTRICTS	TAX AMOUNT
***** 9.058-1-2.1 *****				
9.058-1-2.1	Clary St 311 Res vac land		Massena Central Sch	15,000
Haggett Gina	Massena 1 405801	15,000		
Basmajian David	Lot 11,12 & Pt 8,9 & 10	15,000		
5 Northview Dr	Blk A Clary Tract			
Massena, NY 13662	Vac Lot W/extra Depth			
	FRNT 148.00 DPTH 231.00			
	EAST-0351812 NRTH-1799753			
	DEED BOOK 2012 PG-14066			
	FULL MARKET VALUE	15,000		
TOTAL TAX ---				272.74**
				DATE #1 09/30/15
				AMT DUE 272.74
***** 9.066-8-8 *****				
9.066-8-8	8 Sherwood Dr 311 Res vac land		Massena Central Sch	5,400
Haggett Gina	Massena 1 405801	5,400		
Basmajian David	Lot 8 Blk E	5,400		
5 Northview Dr	Westwood Tract			
Massena, NY 13662	Vacant Lot			
	FRNT 75.00 DPTH 135.00			
	EAST-0351848 NRTH-1796131			
	DEED BOOK 2012 PG-14066			
	FULL MARKET VALUE	5,400		
TOTAL TAX ---				98.19**
				DATE #1 09/30/15
				AMT DUE 98.19
***** 9.066-8-9 *****				
9.066-8-9	10 Sherwood Dr 210 1 Family Res		Massena Central Sch	112,000
Haggett Gina	Massena 1 405801	27,300		
Basmajian David	Lot 7 & Pt Lot 6 Bblk B	112,000		
5 Northview Dr	Westwood Tract			
Massena, NY 13662	Residence - 1 Family			
	FRNT 112.50 DPTH 135.00			
	EAST-0351893 NRTH-1796052			
	DEED BOOK 2012 PG-14066			
	FULL MARKET VALUE	112,000		
TOTAL TAX ---				2,036.48**
				DATE #1 09/30/15
				AMT DUE 2,036.48
*****				

STATE OF NEW YORK  
 COUNTY - St Lawrence  
 SCHOOL - Massena 1  
 TOWN - Massena  
 VILLAGE - Massena  
 SWIS - 405801

2 0 1 5 S C H O O L T A X R O L L  
 T A X A B L E SECTION OF THE ROLL - 1  
 OWNERS NAME SEQUENCE  
 UNIFORM PERCENT OF VALUE IS 100.00

PAGE 1381  
 VALUATION DATE-JUL 01, 2014  
 TAXABLE STATUS DATE-MAR 01, 2015

TAX MAP PARCEL NUMBER	PROPERTY LOCATION & CLASS	ASSESSMENT	EXEMPTION CODE-----	SCHOOL
CURRENT OWNERS NAME	SCHOOL DISTRICT	LAND	TAX DESCRIPTION	TAXABLE VALUE
CURRENT OWNERS ADDRESS	PARCEL SIZE/GRID COORD	TOTAL	SPECIAL DISTRICTS	TAX AMOUNT
***** 9.067-7-35 *****				
180,182 Main St				ACCT 1- 25- 7
9.067-7-35	483 Converted Re		Massena Central Sch	55,000
Haggett Gina	Massena 1 405801	17,300		
Basmajian David	Office /W Apts	55,000		
5 Northview Dr	FRNT 51.00 DPTH 125.00			
Massena, NY 13662	EAST-0355266 NRTH-1795972			
	DEED BOOK 2012 PG-14066			
	FULL MARKET VALUE	55,000		
TOTAL TAX ---				1,000.06**
				DATE #1 09/30/15
				AMT DUE 1,000.06
***** 9.082-5-19 *****				
27 Amherst Rd				ACCT 1- 27- 1
9.082-5-19	210 1 Family Res		Massena Central Sch	38,900
Haggett Gina	Massena 1 405801	6,800		
Basmajian David	Lot 40	38,900		
5 Northview Dr	Buckeye Tr			
Massena, NY 13662	Res			
	FRNT 65.00 DPTH 125.00			
	EAST-0354286 NRTH-1793156			
	DEED BOOK 2012 PG-14066			
	FULL MARKET VALUE	38,900		
TOTAL TAX ---				707.31**
				DATE #1 09/30/15
				AMT DUE 707.31
***** 9.066-6-14 *****				
17 Nightengale Ave				ACCT 1-196- 4
9.066-6-14	210 1 Family Res		Basic Star 41854	30,000
Haggett Paul	Massena 1 405801	21,900	Massena Central Sch	126,000
Haggett Susan	Lot 15 Blk 7	126,000		
17 Nightengale Ave	Nightengale Tract			
Massena, NY 13662	Res-One Family			
	FRNT 65.00 DPTH 141.00			
	EAST-0352851 NRTH-1796218			
	DEED BOOK 1114 PG-922			
	FULL MARKET VALUE	126,000		
TOTAL TAX ---				1,745.55**
				DATE #1 09/30/15
				AMT DUE 1,745.55
***** 9.082-5-27 *****				
6 Middlebury Ave				ACCT 1- 26- 8
9.082-5-27	210 1 Family Res		Massena Central Sch	38,900
Haggett Raleigh A	Massena 1 405801	7,400		
Haggett Gina M	Lot 65	38,900		
5 Northview Dr	Buckeye Tr			
Massena, NY 13662	FRNT 60.00 DPTH 160.00			
	EAST-0354466 NRTH-1792532			
	DEED BOOK 2007 PG-5668			
	FULL MARKET VALUE	38,900		
TOTAL TAX ---				707.31**
				DATE #1 09/30/15

AMT DUE 707.31

\*\*\*\*\*

STATE OF NEW YORK  
 COUNTY - St Lawrence  
 SCHOOL - Massena 1  
 TOWN - Massena  
 VILLAGE - Massena  
 SWIS - 405801

2 0 1 5 S C H O O L T A X R O L L  
 T A X A B L E SECTION OF THE ROLL - 1  
 OWNERS NAME SEQUENCE  
 UNIFORM PERCENT OF VALUE IS 100.00

PAGE 1382  
 VALUATION DATE-JUL 01, 2014  
 TAXABLE STATUS DATE-MAR 01, 2015

TAX MAP PARCEL NUMBER	PROPERTY LOCATION & CLASS	ASSESSMENT	EXEMPTION CODE-----	SCHOOL
CURRENT OWNERS NAME	SCHOOL DISTRICT	LAND	TAX DESCRIPTION	TAXABLE VALUE
CURRENT OWNERS ADDRESS	PARCEL SIZE/GRID COORD	TOTAL	SPECIAL DISTRICTS	TAX AMOUNT
***** 9.050-5-31 *****				
9.050-5-31	33 Martin St			ACCT 1-506- 4 BILL 3577
Haggett Randy J	210 1 Family Res		Basic Star 41854	30,000
Lashomb Jessica A	Massena 1 405801	7,900	Massena Central Sch	67,000 1,218.25
33 Martin St	33 Martin St	67,000		
Massena, NY 13662	Residence - 1 Family			
	FRNT 57.00 DPTH 223.00			
	BANK8888830			
	EAST-0353243 NRTH-1800454			
	DEED BOOK 2006 PG-21397			
	FULL MARKET VALUE	67,000		
			TOTAL TAX ---	672.76**
			DATE #1	09/30/15
			AMT DUE	672.76
***** 9.042-7-3.1 *****				
9.042-7-3.1	5 Northview Dr			ACCT 1-303- 5.1 BILL 3578
Haggett Roleigh A	210 1 Family Res		Basic Star 41854	30,000
Haggett Gina M	Massena 1 405801	10,300	Massena Central Sch	65,000 1,181.89
5 Northview Dr	FRNT 68.00 DPTH 100.00	65,000		
Massena, NY 13662	EAST-0352995 NRTH-1802080			
	DEED BOOK 2011 PG-6496			
	FULL MARKET VALUE	65,000		
			TOTAL TAX ---	636.40**
			DATE #1	09/30/15
			AMT DUE	636.40
***** 9.051-8-50 *****				
9.051-8-50	60 Beach St			ACCT 1- 10- 8 BILL 3579
Halavin Christopher J	210 1 Family Res		Basic Star 41854	30,000
60 Beach St	Massena 1 405801	7,000	Massena Central Sch	70,000 1,272.80
Massena, NY 13662	Lot 1	70,000		
	Driving Park			
	Residence-One Family			
	FRNT 60.00 DPTH 140.00			
	BANK8888830			
	EAST-0354768 NRTH-1800446			
	DEED BOOK 2010 PG-6965			
	FULL MARKET VALUE	70,000		
			TOTAL TAX ---	727.31**
			DATE #1	09/30/15
			AMT DUE	727.31
*****				

STATE OF NEW YORK  
 COUNTY - St Lawrence  
 SCHOOL - Massena 1  
 TOWN - Massena  
 VILLAGE - Massena  
 SWIS - 405801

2 0 1 5 S C H O O L T A X R O L L  
 T A X A B L E SECTION OF THE ROLL - 1  
 OWNERS NAME SEQUENCE  
 UNIFORM PERCENT OF VALUE IS 100.00

TAX MAP PARCEL NUMBER	PROPERTY LOCATION & CLASS	ASSESSMENT	EXEMPTION CODE-----	SCHOOL
CURRENT OWNERS NAME	SCHOOL DISTRICT	LAND	TAX DESCRIPTION	TAXABLE VALUE
CURRENT OWNERS ADDRESS	PARCEL SIZE/GRID COORD	TOTAL	SPECIAL DISTRICTS	TAX AMOUNT
***** 9.059-6-17 *****				
9.059-6-17	67 Bishop Ave			ACCT 1-219- 5
Haley Elizabeth	210 1 Family Res		Enhanced S 41834	BILL 3580
67 Bishop Ave	Massena 1 405801	15,500	Massena Central Sch	63,000
Massena, NY 13662	Lot 9 Blk 15	63,000		1,145.52
	P.g.r.			
	Residence 1 Family			
	FRNT 50.00 DPTH 125.00			
	EAST-0356613 NRTH-1799758			
	DEED BOOK 1112 PG-960			
	FULL MARKET VALUE	63,000		
			TOTAL TAX ---	40.52**
				DATE #1 09/30/15
				AMT DUE 40.52
***** 9.083-2-13 *****				
9.083-2-13	3 Linden St			ACCT 1-219- 6
Haley Robert w/LU M	210 1 Family Res		Basic Star 41854	BILL 3581
Haley Marguerite	Massena 1 405801	7,100	Massena Central Sch	30,000
3 Linden St	Lot 3 Blk 4	54,000		981.88
Massena, NY 13662	Hatfield Tract			
	Residence One Family W/lu			
	FRNT 50.00 DPTH 170.00			
	EAST-0355107 NRTH-1793488			
	DEED BOOK 1057 PG-277			
	FULL MARKET VALUE	54,000		
			TOTAL TAX ---	436.39**
				DATE #1 09/30/15
				AMT DUE 436.39
***** 9.074-10-6 *****				
9.074-10-6	7 School St			ACCT 1-220- 5
Hall Douglas W	210 1 Family Res		Basic Star 41854	BILL 3582
Hall Robin L	Massena 1 405801	24,600	Massena Central Sch	30,000
7 School St	Lot 20 Blk 332	96,000		1,745.56
Massena, NY 13662	Prospect Heights			
	Residence-One Family			
	FRNT 80.00 DPTH 141.00			
	BANK8888830			
	EAST-0353936 NRTH-1794791			
	DEED BOOK 2006 PG-5426			
	FULL MARKET VALUE	96,000		
			TOTAL TAX ---	1,200.07**
				DATE #1 09/30/15
				AMT DUE 1,200.07
*****				

STATE OF NEW YORK  
 COUNTY - St Lawrence  
 SCHOOL - Massena 1  
 TOWN - Massena  
 VILLAGE - Massena  
 SWIS - 405801

2 0 1 5 S C H O O L T A X R O L L  
 T A X A B L E SECTION OF THE ROLL - 1  
 OWNERS NAME SEQUENCE  
 UNIFORM PERCENT OF VALUE IS 100.00

PAGE 1384  
 VALUATION DATE-JUL 01, 2014  
 TAXABLE STATUS DATE-MAR 01, 2015

TAX MAP PARCEL NUMBER	PROPERTY LOCATION & CLASS	ASSESSMENT	EXEMPTION CODE-----	SCHOOL
CURRENT OWNERS NAME	SCHOOL DISTRICT	LAND	TAX DESCRIPTION	TAXABLE VALUE
CURRENT OWNERS ADDRESS	PARCEL SIZE/GRID COORD	TOTAL	SPECIAL DISTRICTS	TAX AMOUNT
***** 9.083-6-14 *****				
9.083-6-14	7 Wilson Ave			ACCT 1-202- 9
Hall Jacqueline M	210 1 Family Res		Enhanced S 41834	BILL 3583
7 Wilson Ave	Massena 1 405801	6,200	Massena Central Sch	53,000
Massena, NY 13662	Lot 7 Blk 2	53,000		963.69
	Hatfield Tract			
	FRNT 50.00 DPTH 125.00			
	EAST-0355742 NRTH-1793177			
	DEED BOOK 2012 PG-3323			
	FULL MARKET VALUE	53,000		
			TOTAL TAX ---	0.00**
***** 9.075-4-31 *****				
9.075-4-31	12 Ridgewood Ave			ACCT 1-477- 3
Hall Mary L	210 1 Family Res		Basic Star 41854	BILL 3584
12 Ridgewood Ave	Massena 1 405801	7,400	Massena Central Sch	30,000
Massena, NY 13662	Lot 27	64,000		1,163.70
	Mapleview Tract			
	Residence One Family			
	FRNT 50.00 DPTH 150.00			
	BANK8888111			
	EAST-0356470 NRTH-1795757			
	DEED BOOK 2006 PG-20901			
	FULL MARKET VALUE	64,000		
			TOTAL TAX ---	618.21**
			DATE #1	09/30/15
			AMT DUE	618.21
***** 9.083-6-7 *****				
9.083-6-7	29 McCluskey Ave			ACCT 1-367- 1
Hall Michael C Jr.	210 1 Family Res		Massena Central Sch	BILL 3585
148 Bird Rd	Massena 1 405801	6,200		709.13
Constable, NY 12926	Lot 14 Blk 2	39,000		
	Hatfield Tr			
	FRNT 50.00 DPTH 125.00			
	BANK8888830			
	EAST-0355521 NRTH-1793255			
	DEED BOOK 2013 PG-9660			
	FULL MARKET VALUE	39,000		
			TOTAL TAX ---	709.13**
			DATE #1	09/30/15
			AMT DUE	709.13
*****				

STATE OF NEW YORK  
 COUNTY - St Lawrence  
 SCHOOL - Massena 1  
 TOWN - Massena  
 VILLAGE - Massena  
 SWIS - 405801

2 0 1 5 S C H O O L T A X R O L L  
 T A X A B L E SECTION OF THE ROLL - 1  
 OWNERS NAME SEQUENCE  
 UNIFORM PERCENT OF VALUE IS 100.00

PAGE 1385  
 VALUATION DATE-JUL 01, 2014  
 TAXABLE STATUS DATE-MAR 01, 2015

TAX MAP PARCEL NUMBER	PROPERTY LOCATION & CLASS	ASSESSMENT	EXEMPTION CODE-----	SCHOOL
CURRENT OWNERS NAME	SCHOOL DISTRICT	LAND	TAX DESCRIPTION	TAXABLE VALUE
CURRENT OWNERS ADDRESS	PARCEL SIZE/GRID COORD	TOTAL	SPECIAL DISTRICTS	TAX AMOUNT
*****				
10.053-2-41	41 Bayley Rd			10.053-2-41 *****
Hall Pauline	210 1 Family Res		Enhanced S 41834	ACCT 1-219- 7 BILL 3586
41 Bayley Rd	Massena 1 405801	6,700	Massena Central Sch	51,000 927.33
Massena, NY 13662	Residence-One Family	51,000		
	FRNT 50.00 DPTH 150.00			
	EAST-0360623 NRTH-1797909			
	DEED BOOK 887 PG-00288			
	FULL MARKET VALUE	51,000		
			TOTAL TAX ---	0.00**
*****				
9.068-8-7	26 Alden St			9.068-8-7 *****
Hall Rita	210 1 Family Res		Enhanced S 41834	ACCT 1-559- 2 BILL 3587
26 Alden St	Massena 1 405801	7,500	Massena Central Sch	65,000 1,181.89
Massena, NY 13662	Lot 1A Blk 109	65,000		
	Tyo Tract			
	Residence One Family			
	FRNT 73.00 DPTH 125.00			
	EAST-0359960 NRTH-1797257			
	DEED BOOK 1041 PG-01136			
	FULL MARKET VALUE	65,000		
			TOTAL TAX ---	76.89**
			DATE #1	09/30/15
			AMT DUE	76.89
*****				
9.067-6-47	24 Ridgewood Ave			9.067-6-47 *****
Hall Scott J	210 1 Family Res		Basic Star 41854	ACCT 1-339- 4 BILL 3588
24 Ridgewood Ave	Massena 1 405801	7,700	Massena Central Sch	30,000 1,272.80
Massena, NY 13662	Lot 62 & 1/2 Lot 61	70,000		
	Mapleview Tract			
	Residence One Family			
	FRNT 75.00 DPTH 150.00			
	BANK8888830			
	EAST-0356711 NRTH-1795914			
	DEED BOOK 2009 PG-21047			
	FULL MARKET VALUE	70,000		
			TOTAL TAX ---	727.31**
			DATE #1	09/30/15
			AMT DUE	727.31
*****				
9.075-2-30	8 Highland Ave			9.075-2-30 *****
Hall Una	210 1 Family Res		Enhanced S 41834	ACCT 1-220- 4 BILL 3589
8 Highland Ave	Massena 1 405801	24,100	Massena Central Sch	65,300 1,491.00
Massena, NY 13662	Lot 20	82,000		
	Highland Park			
	Residence One Family			
	FRNT 65.00 DPTH 185.00			
	EAST-0354517 NRTH-1795684			
	DEED BOOK 871 PG-00338			
	FULL MARKET VALUE	82,000		
			TOTAL TAX ---	386.00**
			DATE #1	09/30/15



AMT DUE 386.00

\*\*\*\*\*

STATE OF NEW YORK  
 COUNTY - St Lawrence  
 SCHOOL - Massena 1  
 TOWN - Massena  
 VILLAGE - Massena  
 SWIS - 405801

2 0 1 5 S C H O O L T A X R O L L  
 T A X A B L E SECTION OF THE ROLL - 1  
 OWNERS NAME SEQUENCE  
 UNIFORM PERCENT OF VALUE IS 100.00

PAGE 1386  
 VALUATION DATE-JUL 01, 2014  
 TAXABLE STATUS DATE-MAR 01, 2015

TAX MAP PARCEL NUMBER	PROPERTY LOCATION & CLASS	ASSESSMENT	EXEMPTION CODE-----	SCHOOL
CURRENT OWNERS NAME	SCHOOL DISTRICT	LAND	TAX DESCRIPTION	TAXABLE VALUE
CURRENT OWNERS ADDRESS	PARCEL SIZE/GRID COORD	TOTAL	SPECIAL DISTRICTS	TAX AMOUNT
***** 9.083-7-9 *****				
9.083-7-9	Off Prospect Ave			ACCT 1- 2- 1
Halliday Erick	311 Res vac land		Massena Central Sch	3,200
Halliday James	Massena 1 405801	3,200		
Attn: Clark Baker Jr	Lot 17 Blk 19	3,200		
231 Prospect Ave	Nightengale Tract			
Massena, NY 13662	FRNT 60.00 DPTH 140.00			
	EAST-0354614 NRTH-1793350			
	DEED BOOK 1059 PG-604			
	FULL MARKET VALUE	3,200		
			TOTAL TAX ---	58.19**
			DATE #1	09/30/15
			AMT DUE	58.19
***** 9.051-7-21 *****				
9.051-7-21	17 Pleasant St			ACCT 1-550- 4
Halpin Barbara	220 2 Family Res		Basic Star 41854	
17 Pleasant St	Massena 1 405801	5,700	Massena Central Sch	58,000
Massena, NY 13662	Lot 35	58,000		
	Beach Plot			
	Residence-One Family			
	FRNT 54.00 DPTH 100.00			
	EAST-0355203 NRTH-1800452			
	DEED BOOK 1060 PG-1134			
	FULL MARKET VALUE	58,000		
			TOTAL TAX ---	509.12**
			DATE #1	09/30/15
			AMT DUE	509.12
***** 9.059-13-29 *****				
9.059-13-29	44 Cornell Ave			ACCT 1-222- 4
Hamel Edward	210 1 Family Res		Enhanced S 41834	
Hamel Rosalie	Massena 1 405801	15,500	Massena Central Sch	76,000
44 Cornell Ave	Lot 11 Blk 8	76,000		
Massena, NY 13662	Pgr			
	Residence One Family			
	FRNT 50.00 DPTH 125.00			
	EAST-0356983 NRTH-1799397			
	DEED BOOK 845 PG-00147			
	FULL MARKET VALUE	76,000		
			TOTAL TAX ---	276.90**
			DATE #1	09/30/15
			AMT DUE	276.90
*****				

STATE OF NEW YORK  
 COUNTY - St Lawrence  
 SCHOOL - Massena 1  
 TOWN - Massena  
 VILLAGE - Massena  
 SWIS - 405801

2 0 1 5 S C H O O L T A X R O L L  
 T A X A B L E SECTION OF THE ROLL - 1  
 OWNERS NAME SEQUENCE  
 UNIFORM PERCENT OF VALUE IS 100.00

TAX MAP PARCEL NUMBER	PROPERTY LOCATION & CLASS	ASSESSMENT	EXEMPTION CODE-----	SCHOOL
CURRENT OWNERS NAME	SCHOOL DISTRICT	LAND	TAX DESCRIPTION	TAXABLE VALUE
CURRENT OWNERS ADDRESS	PARCEL SIZE/GRID COORD	TOTAL	SPECIAL DISTRICTS	TAX AMOUNT
***** 9.051-11-27 *****				
19 Belmont St	210 1 Family Res		Basic Star 41854	ACCT 1- 99- 6 BILL 3593
9.051-11-27	Massena 1 405801	6,200	Massena Central Sch	57,000 30,000
Hamelin Jonathan D	Lot 10 Blk 36	57,000		1,036.42
19 Belmont St	P.g.r.			
Massena, NY 13662	Residence-One Family			
	FRNT 50.00 DPTH 125.00			
	EAST-0354649 NRTH-1801446			
	DEED BOOK 2007 PG-15438			
	FULL MARKET VALUE	57,000		
			TOTAL TAX ---	490.93**
				DATE #1 09/30/15
				AMT DUE 490.93
***** 9.067-13-17 *****				
23 Parker Ave	210 1 Family Res		Massena Central Sch	ACCT 1-345- 3 BILL 3594
9.067-13-17	Massena 1 405801	7,200		64,000 1,163.70
Hamilton Corey J	Lot 5	64,000		
24 Antoinette St	Revier Tract			
Massena, NY 13662	Residence-1 Family			
	FRNT 60.00 DPTH 145.00			
	EAST-0357361 NRTH-1796812			
	DEED BOOK 2006 PG-22193			
	FULL MARKET VALUE	64,000		
			TOTAL TAX ---	1,163.70**
				DATE #1 09/30/15
				AMT DUE 1,163.70
***** 9.067-7-34 *****				
1 Highland Park	210 1 Family Res		Basic Star 41854	ACCT 1-502- 4 BILL 3595
9.067-7-34	Massena 1 405801	17,200	Massena Central Sch	84,000 30,000
Hamilton Gary M	South 1/2 Lot 5	84,000		1,527.36
1 Highland Park	Joy Tract			
Massena, NY 13662	Res 1 Fam W/gar/apt Over			
	FRNT 45.00 DPTH 210.00			
	BANK8888830			
	EAST-0354990 NRTH-1795907			
	DEED BOOK 2013 PG-640			
	FULL MARKET VALUE	84,000		
			TOTAL TAX ---	981.87**
				DATE #1 09/30/15
				AMT DUE 981.87
*****				

STATE OF NEW YORK  
 COUNTY - St Lawrence  
 SCHOOL - Massena 1  
 TOWN - Massena  
 VILLAGE - Massena  
 SWIS - 405801

2 0 1 5 S C H O O L T A X R O L L  
 T A X A B L E SECTION OF THE ROLL - 1  
 OWNERS NAME SEQUENCE  
 UNIFORM PERCENT OF VALUE IS 100.00

PAGE 1388  
 VALUATION DATE-JUL 01, 2014  
 TAXABLE STATUS DATE-MAR 01, 2015

TAX MAP PARCEL NUMBER	PROPERTY LOCATION & CLASS	ASSESSMENT	EXEMPTION CODE-----	SCHOOL
CURRENT OWNERS NAME	SCHOOL DISTRICT	LAND	TAX DESCRIPTION	TAXABLE VALUE
CURRENT OWNERS ADDRESS	PARCEL SIZE/GRID COORD	TOTAL	SPECIAL DISTRICTS	TAX AMOUNT
***** 9.059-7-37 *****				
3 Ripley St				ACCT 1-418- 3 BILL 3596
9.059-7-37	210 1 Family Res		Basic Star 41854	30,000
Hamilton Jason	Massena 1 405801	5,500	Massena Central Sch	47,000 854.60
Olson Crystal	Lot 21	47,000		
3 Ripley St	Paddock Park			
Massena, NY 13662	Residence 1 Family			
	FRNT 50.00 DPTH 100.00			
	BANK8888111			
	EAST-0356617 NRTH-1798969			
	DEED BOOK 2003 PG-17109			
	FULL MARKET VALUE	47,000		
TOTAL TAX ---				309.11**
				DATE #1 09/30/15
				AMT DUE 309.11
***** 9.059-7-38 *****				
1 Ripley St				ACCT 1-311- 2 BILL 3597
9.059-7-38	210 1 Family Res		Massena Central Sch	30,000 545.49
Hamilton Jason E	Massena 1 405801	5,500		
Olsen Krystal L	Lot 20	30,000		
1 Ripley St	Paddock Pk			
Massena, NY 13662	Residence One Family			
	FRNT 50.00 DPTH 100.00			
	BANK8888111			
	EAST-0356567 NRTH-1798963			
	DEED BOOK 2007 PG-559			
	FULL MARKET VALUE	30,000		
TOTAL TAX ---				545.49**
				DATE #1 09/30/15
				AMT DUE 545.49
***** 9.050-5-57 *****				
28 Haskell St				ACCT 1-525- 5 BILL 3598
9.050-5-57	210 1 Family Res		Basic Star 41854	30,000
Hamilton Kevin C	Massena 1 405801	7,200	Massena Central Sch	60,000 1,090.97
Hamilton Gayle	Residence One Family	60,000		
28 Haskell St	FRNT 51.00 DPTH 183.00			
Massena, NY 13662	EAST-0353883 NRTH-1799900			
	DEED BOOK 2004 PG-2695			
	FULL MARKET VALUE	60,000		
TOTAL TAX ---				545.48**
				DATE #1 09/30/15
				AMT DUE 545.48
*****				

STATE OF NEW YORK  
 COUNTY - St Lawrence  
 SCHOOL - Massena 1  
 TOWN - Massena  
 VILLAGE - Massena  
 SWIS - 405801

2 0 1 5 S C H O O L T A X R O L L  
 T A X A B L E SECTION OF THE ROLL - 1  
 OWNERS NAME SEQUENCE  
 UNIFORM PERCENT OF VALUE IS 100.00

PAGE 1389  
 VALUATION DATE-JUL 01, 2014  
 TAXABLE STATUS DATE-MAR 01, 2015

TAX MAP PARCEL NUMBER	PROPERTY LOCATION & CLASS	ASSESSMENT	EXEMPTION CODE-----	SCHOOL
CURRENT OWNERS NAME	SCHOOL DISTRICT	LAND	TAX DESCRIPTION	TAXABLE VALUE
CURRENT OWNERS ADDRESS	PARCEL SIZE/GRID COORD	TOTAL	SPECIAL DISTRICTS	TAX AMOUNT
***** 9.059-9-26 *****				
13, 13 1/2 Main St				ACCT 1-585- 4 BILL 3599
9.059-9-26	481 Att row bldg		Massena Central Sch	15,200 276.38
Hammill Harry A	Massena 1 405801	15,200		
Greene Kelly	Commercial Bldg	15,200		
Kelly Greene	With Alleyway Influence			
133 Beach St	2 Unit Retail Bldg			
Massena, NY 13662	FRNT 39.00 DPTH 64.00			
	EAST-0355031 NRTH-1798152			
	DEED BOOK 2006 PG-5032			
	FULL MARKET VALUE	15,200		
TOTAL TAX ---				276.38**
				DATE #1 09/30/15
				AMT DUE 276.38
***** 10.061-3-20 *****				
248 Hubbard Rd				ACCT 1-343- 6 BILL 3600
10.061-3-20	210 1 Family Res		Basic Star 41854	30,000
Handel Alicia N	Massena 1 405801	5,800	Massena Central Sch	30,000 545.49
Handel Nancy M	Lot 11	30,000		
248 Hubbard Rd	Federal Housing			
Massena, NY 13662	One Family Residence			
	FRNT 88.00 DPTH 107.00			
	EAST-0361818 NRTH-1796310			
	DEED BOOK 2008 PG-1816			
	FULL MARKET VALUE	30,000		
TOTAL TAX ---				0.00**
***** 9.050-11-2 *****				
27 Roosevelt St				ACCT 1-512- 3 BILL 3601
9.050-11-2	210 1 Family Res		Enhanced S 41834	45,000
Handel Nancy	Massena 1 405801	6,900	Massena Central Sch	45,000 818.23
Handel Alicia	Lot 4 Blk 44	45,000		
27 Roosevelt St	Homecroft Tract			
Massena, NY 13662	Residence-One Family			
	FRNT 50.00 DPTH 125.00			
	EAST-0354074 NRTH-1801787			
	DEED BOOK 2003 PG-18460			
	FULL MARKET VALUE	45,000		
TOTAL TAX ---				0.00**
***** 9.066-6-13 *****				
8 Westwood Dr				ACCT 1-586- 8 BILL 3602
9.066-6-13	210 1 Family Res		Basic Star 41854	30,000
Hans Benson S	Massena 1 405801	21,800	Massena Central Sch	99,000 1,800.10
Hans Terri	Lot 17 Blk 7	99,000		
8 Westwood Dr	Nightengale Tr			
Massena, NY 13662	Residence One Family			
	FRNT 76.00 DPTH 136.00			
	EAST-0352881 NRTH-1796156			
	DEED BOOK 1998 PG-7034			
	FULL MARKET VALUE	99,000		
TOTAL TAX ---				1,254.61**
				DATE #1 09/30/15
				AMT DUE 1,254.61

\*\*\*\*\*

STATE OF NEW YORK  
 COUNTY - St Lawrence  
 SCHOOL - Massena 1  
 TOWN - Massena  
 VILLAGE - Massena  
 SWIS - 405801

2 0 1 5 S C H O O L T A X R O L L  
 T A X A B L E SECTION OF THE ROLL - 1  
 OWNERS NAME SEQUENCE  
 UNIFORM PERCENT OF VALUE IS 100.00

PAGE 1390  
 VALUATION DATE-JUL 01, 2014  
 TAXABLE STATUS DATE-MAR 01, 2015

TAX MAP PARCEL NUMBER	PROPERTY LOCATION & CLASS	ASSESSMENT	EXEMPTION CODE-----	SCHOOL
CURRENT OWNERS NAME	SCHOOL DISTRICT	LAND	TAX DESCRIPTION	TAXABLE VALUE
CURRENT OWNERS ADDRESS	PARCEL SIZE/GRID COORD	TOTAL	SPECIAL DISTRICTS	TAX AMOUNT
*****				
9.076-6-6	37 Urban Dr			9.076-6-6
Hanusiewicz Adrian	311 Res vac land		Massena Central Sch	ACCT 1-342- 5
37 Urban Dr	Massena 1 405801	9,900		BILL 3603
Massena, NY 13662	Lot 8 Blk C	9,900		
	Urban Estates			
	Vacant Lot			
	FRNT 60.00 DPTH 100.00			
	EAST-0360030 NRTH-1794970			
	DEED BOOK 2010 PG-18224			
	FULL MARKET VALUE	9,900		
			TOTAL TAX ---	180.01**
				DATE #1 09/30/15
				AMT DUE 180.01
*****				
9.076-6-7	Urban Dr			9.076-6-7
Hanusiewicz Adrian	311 Res vac land		Massena Central Sch	
37 Urban Dr	Massena 1 405801	4,600		BILL 3604
Massena, NY 13662	N 21 Ft Lot # 7 Blk C	4,600		
	Urban Estates			
	N Part Vac Subdv. Lot # 7			
	FRNT 21.00 DPTH 100.00			
	EAST-0360054 NRTH-1794923			
	DEED BOOK 2010 PG-18224			
	FULL MARKET VALUE	4,600		
			TOTAL TAX ---	83.64**
				DATE #1 09/30/15
				AMT DUE 83.64
*****				
9.051-2-18	76 Liberty Ave			9.051-2-18
Harper Cynthia	210 1 Family Res		Massena Central Sch	ACCT 1-280- 4
PO Box 323	Massena 1 405801	4,800		BILL 3605
Winthrop, NY 13697	Lot 20 Blk 31	42,000		
	Pgr			
	Residence One Family			
	FRNT 50.00 DPTH 110.00			
	EAST-0356929 NRTH-1800840			
	DEED BOOK 941 PG-00749			
	FULL MARKET VALUE	42,000		
			TOTAL TAX ---	763.68**
				DATE #1 09/30/15
				AMT DUE 763.68
*****				

STATE OF NEW YORK  
 COUNTY - St Lawrence  
 SCHOOL - Massena 1  
 TOWN - Massena  
 VILLAGE - Massena  
 SWIS - 405801

2 0 1 5 S C H O O L T A X R O L L  
 T A X A B L E SECTION OF THE ROLL - 1  
 OWNERS NAME SEQUENCE  
 UNIFORM PERCENT OF VALUE IS 100.00

TAX MAP PARCEL NUMBER	PROPERTY LOCATION & CLASS	ASSESSMENT	EXEMPTION CODE-----	SCHOOL
CURRENT OWNERS NAME	SCHOOL DISTRICT	LAND	TAX DESCRIPTION	TAXABLE VALUE
CURRENT OWNERS ADDRESS	PARCEL SIZE/GRID COORD	TOTAL	SPECIAL DISTRICTS	TAX AMOUNT
*****				
9.051-2-19	76 1/2 Liberty Ave		9.051-2-19	*****
Harper Cynthia	210 1 Family Res		ACCT 1-280- 3	BILL 3606
PO Box 323	Massena 1 405801	3,000		
Winthrop, NY 13697	42' Back End L 20 Blk 31	49,000	Massena Central Sch	49,000 890.96
	P.g.r.			
	Residence-One Family			
	FRNT 50.00 DPTH 42.00			
	EAST-0356964 NRTH-1800903			
	DEED BOOK 941 PG-00749			
	FULL MARKET VALUE	49,000		
			TOTAL TAX ---	890.96**
				DATE #1 09/30/15
				AMT DUE 890.96
*****				
9.068-7-33	66 Curtis Ave		9.068-7-33	*****
Harper Cynthia	210 1 Family Res		ACCT 1-100- 4	BILL 3607
PO Box 323	Massena 1 405801	6,200		
Winthrop, NY 13697	Lot 16 Blk 105	52,000	Massena Central Sch	52,000 945.51
	Tyo Tract			
	Residence-One Family			
	FRNT 50.00 DPTH 125.00			
	EAST-0359487 NRTH-1797699			
	DEED BOOK 1018 PG-00631			
	FULL MARKET VALUE	52,000		
			TOTAL TAX ---	945.51**
				DATE #1 09/30/15
				AMT DUE 945.51
*****				
9.058-1-7	156 Maple St		9.058-1-7	*****
Harrigan Lisa	210 1 Family Res		ACCT 1-277- 3	BILL 3608
156 Maple St	Massena 1 405801	13,000		
Massena, NY 13662	Res 1 Family - Irreg. Lot	37,000	Basic Star 41854	30,000
	FRNT 139.00 DPTH 92.00		Massena Central Sch	37,000 672.77
	EAST-0351886 NRTH-1799304			
	DEED BOOK 200 PG-11156			
	FULL MARKET VALUE	37,000		
			TOTAL TAX ---	127.28**
				DATE #1 09/30/15
				AMT DUE 127.28
*****				
9.058-4-7	95 Maple St		9.058-4-7	*****
Harrington Ricky	210 1 Family Res		ACCT 1-259- 6	BILL 3609
Harrington Soncha	Massena 1 405801	8,500		
95 Maple St	Res-One Family	71,000	Massena Central Sch	71,000 1,290.98
Massena, NY 13662	FRNT 76.20 DPTH 198.00			
	BANK8888869			
	EAST-0353382 NRTH-1798996			
	DEED BOOK 964 PG-00337			
	FULL MARKET VALUE	71,000		
			TOTAL TAX ---	1,290.98**
				DATE #1 09/30/15



AMT DUE 1,290.98

\*\*\*\*\*

STATE OF NEW YORK  
 COUNTY - St Lawrence  
 SCHOOL - Massena 1  
 TOWN - Massena  
 VILLAGE - Massena  
 SWIS - 405801

2 0 1 5 S C H O O L T A X R O L L  
 T A X A B L E SECTION OF THE ROLL - 1  
 OWNERS NAME SEQUENCE  
 UNIFORM PERCENT OF VALUE IS 100.00

TAX MAP PARCEL NUMBER	PROPERTY LOCATION & CLASS	ASSESSMENT	EXEMPTION CODE-----	SCHOOL
CURRENT OWNERS NAME	SCHOOL DISTRICT	LAND	TAX DESCRIPTION	TAXABLE VALUE
CURRENT OWNERS ADDRESS	PARCEL SIZE/GRID COORD	TOTAL	SPECIAL DISTRICTS	TAX AMOUNT
***** 10.061-3-17 *****				
10.061-3-17	254 Hubbard Rd			ACCT 1-442- 2 BILL 3610
Harrington Robert	210 1 Family Res		Enhanced S 41834	61,000
Harrington Valerie	Massena 1 405801	7,500	Massena Central Sch	1,109.16
254 Hubbard Rd	Lot # 8	61,000		
Massena, NY 13662	Federal Housing			
	2 FAM RES W/15% VET EX			
	FRNT 104.00 DPTH 160.00			
	EAST-0361959 NRTH-1796013			
	DEED BOOK 2002 PG-18990			
	FULL MARKET VALUE	61,000		
			TOTAL TAX ---	4.16**
				DATE #1 09/30/15
				AMT DUE 4.16
***** 9.051-1-50 *****				
9.051-1-50	144 Liberty Ave			ACCT 1-228- 5 BILL 3611
Harrington Robert I	210 1 Family Res		Massena Central Sch	34,000
Laflesh Valerie	Massena 1 405801	6,700		618.22
254 Hubbard Rd	Lot 8 Blk 31A	34,000		
Massena, NY 13662	P.g.r.			
	Residence-One Family			
	FRNT 50.00 DPTH 150.00			
	EAST-0355419 NRTH-1801733			
	DEED BOOK 1060 PG-1099			
	FULL MARKET VALUE	34,000		
			TOTAL TAX ---	618.22**
				DATE #1 09/30/15
				AMT DUE 618.22
***** 9.051-1-25 *****				
9.051-1-25	123 Jefferson Ave			ACCT 1-228- 8 BILL 3612
Hart Andrew J	210 1 Family Res		Enhanced S 41834	50,000
Hart Katherine S L	Massena 1 405801	6,200	Massena Central Sch	909.14
123 Jefferson Ave	Lot 43 Blk 31A	50,000		
Massena, NY 13662	P.g.r. Subdiv.			
	Residence One Family			
	FRNT 50.00 DPTH 125.00			
	EAST-0355966 NRTH-1801573			
	DEED BOOK 2008 PG-10005			
	FULL MARKET VALUE	50,000		
			TOTAL TAX ---	0.00**
*****				

STATE OF NEW YORK  
 COUNTY - St Lawrence  
 SCHOOL - Massena 1  
 TOWN - Massena  
 VILLAGE - Massena  
 SWIS - 405801

2 0 1 5 S C H O O L T A X R O L L  
 T A X A B L E SECTION OF THE ROLL - 1  
 OWNERS NAME SEQUENCE  
 UNIFORM PERCENT OF VALUE IS 100.00

PAGE 1393  
 VALUATION DATE-JUL 01, 2014  
 TAXABLE STATUS DATE-MAR 01, 2015

TAX MAP PARCEL NUMBER	PROPERTY LOCATION & CLASS	ASSESSMENT	EXEMPTION CODE-----	SCHOOL
CURRENT OWNERS NAME	SCHOOL DISTRICT	LAND	TAX DESCRIPTION	TAXABLE VALUE
CURRENT OWNERS ADDRESS	PARCEL SIZE/GRID COORD	TOTAL	SPECIAL DISTRICTS	TAX AMOUNT
***** 9.066-1-24 *****				
9.066-1-24	18 Hillcrest Ave			ACCT 1-188- 9 BILL 3613
Hart Andrew Jr.	210 1 Family Res		RPTL466_f 41690	3,000
Hart Julie	Massena 1 405801	18,600	Basic Star 41854	30,000
18 Hillcrest Ave	Lot 17	80,000	Massena Central Sch	77,000 1,400.08
Massena, NY 13662	Bayley Tract			
	Residence 1 Family			
	FRNT 60.00 DPTH 149.00			
	EAST-0352809 NRTH-1797590			
	DEED BOOK 1059 PG-810			
	FULL MARKET VALUE	80,000		
			TOTAL TAX ---	854.59**
			DATE #1	09/30/15
			AMT DUE	854.59
***** 9.068-11-11.1 *****				
9.068-11-11.1	6 Malby Ave			ACCT 1-588- 1. 4 BILL 3614
Hart Deborah A	210 1 Family Res		Basic Star 41854	30,000
6 Malby Ave	Massena 1 405801	3,200	Massena Central Sch	45,000 818.23
Massena, NY 13662	Lot # 14 Blk 111	45,000		
	Malby Tract			
	Residence & Garaage			
	FRNT 100.00 DPTH 100.00			
	BANK8888111			
	EAST-0359444 NRTH-1796209			
	DEED BOOK 2006 PG-16296			
	FULL MARKET VALUE	45,000		
			TOTAL TAX ---	272.74**
			DATE #1	09/30/15
			AMT DUE	272.74
***** 9.057-2-16 *****				
9.057-2-16	1 Claremont Ave			ACCT 1-536- 9 BILL 3615
Harte Danielle M	210 1 Family Res		Basic Star 41854	30,000
Harte Bradley J	Massena 1 405801	25,400	Massena Central Sch	82,000 1,491.00
1 Claremont Ave	Pt Lot 18 Blk 702C	82,000		
Massena, NY 13662	Newton Estates			
	Residence 1 Family			
	FRNT 109.00 DPTH 120.00			
	BANK8888830			
	EAST-0350084 NRTH-1798845			
	DEED BOOK 2013 PG-17248			
	FULL MARKET VALUE	82,000		
			TOTAL TAX ---	945.51**
			DATE #1	09/30/15
			AMT DUE	945.51
*****				

STATE OF NEW YORK  
 COUNTY - St Lawrence  
 SCHOOL - Massena 1  
 TOWN - Massena  
 VILLAGE - Massena  
 SWIS - 405801

2 0 1 5 S C H O O L T A X R O L L  
 T A X A B L E SECTION OF THE ROLL - 1  
 OWNERS NAME SEQUENCE  
 UNIFORM PERCENT OF VALUE IS 100.00

TAX MAP PARCEL NUMBER	PROPERTY LOCATION & CLASS	ASSESSMENT	EXEMPTION CODE-----	SCHOOL
CURRENT OWNERS NAME	SCHOOL DISTRICT	LAND	TAX DESCRIPTION	TAXABLE VALUE
CURRENT OWNERS ADDRESS	PARCEL SIZE/GRID COORD	TOTAL	SPECIAL DISTRICTS	TAX AMOUNT
***** 9.042-2-36 *****				
9.042-2-36	263 N Main St			ACCT 1-181- 9 BILL 3616
Hartford Dennis	210 1 Family Res		Enhanced S 41834	53,300
Hartford Mary Jane	Massena 1 405801	6,700	Massena Central Sch	53,300
263 N Main Street	Lot 1 Blk 49	53,300		
Massena, NY 13662	Homecroft Tr			
	FRNT 50.00 DPTH 120.00			
	EAST-0353053 NRTH-1802808			
	DEED BOOK 1026 PG-00694			
	FULL MARKET VALUE	53,300		
			TOTAL TAX ---	0.00**
***** 10.069-1-70 *****				
10.069-1-70	261 Bayley Rd			ACCT 1-572- 7 BILL 3617
Hartford Frederick	210 1 Family Res		Basic Star 41854	30,000
Hartford Susan	Massena 1 405801	13,900	Massena Central Sch	72,000
261 Bayley Rd	Residence One Family	72,000		
Massena, NY 13662	FRNT 98.00 DPTH 140.00			
	BANK8888830			
	EAST-0363181 NRTH-1795275			
	DEED BOOK 995 PG-00316			
	FULL MARKET VALUE	72,000		
			TOTAL TAX ---	763.68**
			DATE #1	09/30/15
			AMT DUE	763.68
***** 9.042-6-7 *****				
9.042-6-7	7 Madison Ave			ACCT 1-167- 7 BILL 3618
Hartigan Ricky	210 1 Family Res		Basic Star 41854	30,000
Hartigan Lisa	Massena 1 405801	6,500	Massena Central Sch	55,000
7 Madison Ave	Lot 11 Blk 45	55,000		
Massena, NY 13662	Homecroft Tr			
	FRNT 55.00 DPTH 120.00			
	EAST-0353933 NRTH-1802192			
	DEED BOOK 1052 PG-01070			
	FULL MARKET VALUE	55,000		
			TOTAL TAX ---	454.57**
			DATE #1	09/30/15
			AMT DUE	454.57
***** 9.050-6-29 *****				
9.050-6-29	17 Orchard Rd			ACCT 1- 1- 6 BILL 3619
Harvey Andrew P	210 1 Family Res		Basic Star 41854	30,000
17 Orchard Rd	Massena 1 405801	10,800	Massena Central Sch	69,000
Massena, NY 13662	Lot 9	69,000		
	Chase Tract			
	Res 1 Family W/ 25% Vet			
	FRNT 50.00 DPTH 150.00			
	BANK8888869			
	EAST-0353180 NRTH-1800880			
	DEED BOOK 2006 PG-7083			
	FULL MARKET VALUE	69,000		
			TOTAL TAX ---	709.13**
			DATE #1	09/30/15
			AMT DUE	709.13

\*\*\*\*\*

STATE OF NEW YORK  
 COUNTY - St Lawrence  
 SCHOOL - Massena 1  
 TOWN - Massena  
 VILLAGE - Massena  
 SWIS - 405801

2 0 1 5 S C H O O L T A X R O L L  
 T A X A B L E SECTION OF THE ROLL - 1  
 OWNERS NAME SEQUENCE  
 UNIFORM PERCENT OF VALUE IS 100.00

PAGE 1395  
 VALUATION DATE-JUL 01, 2014  
 TAXABLE STATUS DATE-MAR 01, 2015

TAX MAP PARCEL NUMBER	PROPERTY LOCATION & CLASS	ASSESSMENT	EXEMPTION CODE-----	SCHOOL
CURRENT OWNERS NAME	SCHOOL DISTRICT	LAND	TAX DESCRIPTION	TAXABLE VALUE
CURRENT OWNERS ADDRESS	PARCEL SIZE/GRID COORD	TOTAL	SPECIAL DISTRICTS	TAX AMOUNT
***** 9.075-3-35 *****				
9.075-3-35	5 Bowers St			ACCT 1-144- 3
Harvey Donna	210 1 Family Res		Massena Central Sch	48,000
350 Tiernan Ridge Rd	Massena 1 405801	5,100		
Chase Mills, NY 13621	Residence One Family	48,000		
	FRNT 51.00 DPTH 82.00			
	EAST-0355823 NRTH-1794578			
	DEED BOOK 2003 PG-10040			
	FULL MARKET VALUE	48,000		
			TOTAL TAX ---	872.78**
			DATE #1	09/30/15
			AMT DUE	872.78
***** 9.057-2-32.1 *****				
9.057-2-32.1	3 Elgin Ave			ACCT 1-535- 1
Harvey John C	210 1 Family Res		Basic Star 41854	
Harvey Wendy L	Massena 1 405801	17,900	Massena Central Sch	111,700
3 Elgin Ave	1/2 Lot 15 A Blk 703D	111,700		
Massena, NY 13662	Newton Estates			
	1 Fam Res			
	FRNT 54.00 DPTH 100.00			
	BANK8888209			
	EAST-0350000 NRTH-1799066			
	DEED BOOK 2004 PG-1395			
	FULL MARKET VALUE	111,700		
			TOTAL TAX ---	1,485.54**
			DATE #1	09/30/15
			AMT DUE	1,485.54
***** 9.057-2-33.1 *****				
9.057-2-33.1	Elgin Ave			ACCT 1-534- 9
Harvey John C	311 Res vac land		Massena Central Sch	8,300
Harvey Wendy L	Massena 1 405801	8,300		
3 Elgin Ave	Lot 14A Blk 703D	8,300		
Massena, NY 13662	Newton Estates			
	88x132x25x22x113			
	FRNT 88.00 DPTH 120.00			
	BANK8888209			
	EAST-0350033 NRTH-1799128			
	DEED BOOK 2004 PG-1395			
	FULL MARKET VALUE	8,300		
			TOTAL TAX ---	150.92**
			DATE #1	09/30/15
			AMT DUE	150.92

\*\*\*\*\*

STATE OF NEW YORK  
 COUNTY - St Lawrence  
 SCHOOL - Massena 1  
 TOWN - Massena  
 VILLAGE - Massena  
 SWIS - 405801

2 0 1 5 S C H O O L T A X R O L L  
 T A X A B L E SECTION OF THE ROLL - 1  
 OWNERS NAME SEQUENCE  
 UNIFORM PERCENT OF VALUE IS 100.00

PAGE 1396  
 VALUATION DATE-JUL 01, 2014  
 TAXABLE STATUS DATE-MAR 01, 2015

TAX MAP PARCEL NUMBER	PROPERTY LOCATION & CLASS	ASSESSMENT	EXEMPTION CODE-----	SCHOOL
CURRENT OWNERS NAME	SCHOOL DISTRICT	LAND	TAX DESCRIPTION	TAXABLE VALUE
CURRENT OWNERS ADDRESS	PARCEL SIZE/GRID COORD	TOTAL	SPECIAL DISTRICTS	TAX AMOUNT
***** 9.083-7-37 *****				
20 Amherst Rd				ACCT 1-341- 7 BILL 3623
9.083-7-37	210 1 Family Res		Basic Star 41854	30,000
Harvey Mark	Massena 1 405801	7,200	Massena Central Sch	42,000 763.68
Harvey Wanda	Lot 21	42,000		
20 Amherst Rd	Buckeye Tract			
Massena, NY 13662	FRNT 65.00 DPTH 140.00			
	EAST-0354581 NRTH-1793044			
	DEED BOOK 1081 PG-216			
	FULL MARKET VALUE	42,000		
			TOTAL TAX ---	218.19**
			DATE #1	09/30/15
			AMT DUE	218.19
***** 9.057-8-12 *****				
88 Dana St				ACCT 1-231- 8 BILL 3624
9.057-8-12	210 1 Family Res		Enhanced S 41834	65,300
Harvey Shirley	Massena 1 405801	12,500	Massena Central Sch	79,000 1,436.45
88 Dana St	Lot 24 & 34 Ft Lot 16	79,000		
Massena, NY 13662	Waterbury Tract			
	Residence-One Family			
	FRNT 84.00 DPTH 125.00			
	EAST-0351137 NRTH-1799787			
	DEED BOOK 714 PG-00223			
	FULL MARKET VALUE	79,000		
			TOTAL TAX ---	331.45**
			DATE #1	09/30/15
			AMT DUE	331.45
***** 9.051-8-48 *****				
7 Ober St				ACCT 1-380- 7 BILL 3625
9.051-8-48	210 1 Family Res		Basic Star 41854	30,000
Hatch Brian	Massena 1 405801	7,400	Massena Central Sch	63,000 1,145.52
Hatch Tina	Lot 9 & 42 Ft Lot 8	63,000		
7 Ober St	Driving Park			
Massena, NY 13662	Residence-One Family			
	FRNT 88.50 DPTH 120.00			
	EAST-0354909 NRTH-1800575			
	DEED BOOK 1042 PG-00465			
	FULL MARKET VALUE	63,000		
			TOTAL TAX ---	600.03**
			DATE #1	09/30/15
			AMT DUE	600.03
*****				

STATE OF NEW YORK  
 COUNTY - St Lawrence  
 SCHOOL - Massena 1  
 TOWN - Massena  
 VILLAGE - Massena  
 SWIS - 405801

2 0 1 5 S C H O O L T A X R O L L  
 T A X A B L E SECTION OF THE ROLL - 1  
 OWNERS NAME SEQUENCE  
 UNIFORM PERCENT OF VALUE IS 100.00

PAGE 1397  
 VALUATION DATE-JUL 01, 2014  
 TAXABLE STATUS DATE-MAR 01, 2015

TAX MAP PARCEL NUMBER	PROPERTY LOCATION & CLASS	ASSESSMENT	EXEMPTION CODE-----	SCHOOL
CURRENT OWNERS NAME	SCHOOL DISTRICT	LAND	TAX DESCRIPTION	TAXABLE VALUE
CURRENT OWNERS ADDRESS	PARCEL SIZE/GRID COORD	TOTAL	SPECIAL DISTRICTS	TAX AMOUNT
***** 9.051-8-43 *****				
21 Ober St				ACCT 1-449- 1
9.051-8-43	312 Vac w/imprv		Massena Central Sch	5,400
Hatch Floyd C	Massena 1 405801	2,700		
Hatch Julie M	Lot 14 Blk 32	5,400		
105 Weaver Dr	Driving Park			
Rocky Mount, NC 27803	Lot & Garage			
	FRNT 50.00 DPTH 120.00			
PRIOR OWNER ON 3/01/2015	EAST-0355156 NRTH-1800727			
Hatch (LU) Floyd M	DEED BOOK 2015 PG-8079			
	FULL MARKET VALUE	5,400		
TOTAL TAX ---				98.19**
				DATE #1 09/30/15
				AMT DUE 98.19
***** 9.051-8-44 *****				
19 Ober St				ACCT 1-232- 3
9.051-8-44	210 1 Family Res		Massena Central Sch	42,000
Hatch Floyd C	Massena 1 405801	6,000		
Hatch Julie M	Lot 13 Blk 32	42,000		
105 Weaver Dr	Driving Park			
Rocky Mount, NC 27803	Residence-One Family			
	FRNT 50.00 DPTH 120.00			
PRIOR OWNER ON 3/01/2015	EAST-0355107 NRTH-1800696			
Hatch Floyd (LU) M	DEED BOOK 2015 PG-8079			
	FULL MARKET VALUE	42,000		
TOTAL TAX ---				763.68**
				DATE #1 09/30/15
				AMT DUE 763.68
***** 9.051-9-6 *****				
28,30 Ames St				ACCT 1- 31- 1
9.051-9-6	280 Res Multiple		Basic Star 41854	30,000
Hatch John	Massena 1 405801	7,800	Massena Central Sch	81,000
Hatch Cheryl	Lots 10-11	81,000		
30 Ames St	Bondstow Tract			
Massena, NY 13662	Two Residences			
	FRNT 100.00 DPTH 120.00			
	EAST-0354765 NRTH-1800968			
	DEED BOOK 1999 PG-1782			
	FULL MARKET VALUE	81,000		
TOTAL TAX ---				927.32**
				DATE #1 09/30/15
				AMT DUE 927.32
*****				



STATE OF NEW YORK  
 COUNTY - St Lawrence  
 SCHOOL - Massena 1  
 TOWN - Massena  
 VILLAGE - Massena  
 SWIS - 405801

2 0 1 5 S C H O O L T A X R O L L  
 T A X A B L E SECTION OF THE ROLL - 1  
 OWNERS NAME SEQUENCE  
 UNIFORM PERCENT OF VALUE IS 100.00

PAGE 1398  
 VALUATION DATE-JUL 01, 2014  
 TAXABLE STATUS DATE-MAR 01, 2015

TAX MAP PARCEL NUMBER	PROPERTY LOCATION & CLASS	ASSESSMENT	EXEMPTION CODE-----	SCHOOL
CURRENT OWNERS NAME	SCHOOL DISTRICT	LAND	TAX DESCRIPTION	TAXABLE VALUE
CURRENT OWNERS ADDRESS	PARCEL SIZE/GRID COORD	TOTAL	SPECIAL DISTRICTS	TAX AMOUNT
***** 9.059-3-23 *****				
9.059-3-23	25 Park Ave			ACCT 1-166- 8
Hatch Susan	210 1 Family Res		Basic Star 41854	BILL 3629
25 Park Ave	Massena 1 405801	6,200	Massena Central Sch	30,000
Massena, NY 13662	Lot 10 Blk 27	60,000		1,090.97
	P.g.r.			
	Residence 1 Family			
	FRNT 45.00 DPTH 133.00			
	EAST-0355588 NRTH-1799293			
	DEED BOOK 1999 PG-11059			
	FULL MARKET VALUE	60,000		
			TOTAL TAX ---	545.48**
			DATE #1	09/30/15
			AMT DUE	545.48
***** 9.067-11-11.1 *****				
9.067-11-11.1	18 Danforth Pl			ACCT 1-233- 5
Hauer Susan	210 1 Family Res		Basic Star 41854	BILL 3630
Mayette Kyle C	Massena 1 405801	15,800	Massena Central Sch	30,000
18 Danforth Pl	Lot 7, 9	83,000		1,509.18
Massena, NY 13662	Danforth Place			
	100x123x100x131			
	FRNT 100.00 DPTH 127.00			
	EAST-0354694 NRTH-1796858			
	DEED BOOK 2010 PG-13321			
	FULL MARKET VALUE	83,000		
			TOTAL TAX ---	963.69**
			DATE #1	09/30/15
			AMT DUE	963.69
***** 9.059-6-26 *****				
9.059-6-26	52 Cornell Ave			ACCT 1-333- 2
Haverstock Lori	210 1 Family Res		Basic Star 41854	BILL 3631
52 Cornell Ave	Massena 1 405801	19,900	Massena Central Sch	30,000
Massena, NY 13662	Lots 26-27 Blk 15	73,000		1,327.35
	P.g.r.			
	Residence 1 Family			
	FRNT 100.00 DPTH 125.00			
	BANK8888869			
	EAST-0356867 NRTH-1799467			
	DEED BOOK 2009 PG-3262			
	FULL MARKET VALUE	73,000		
			TOTAL TAX ---	781.86**
			DATE #1	09/30/15
			AMT DUE	781.86
*****				

STATE OF NEW YORK  
 COUNTY - St Lawrence  
 SCHOOL - Massena 1  
 TOWN - Massena  
 VILLAGE - Massena  
 SWIS - 405801

2 0 1 5 S C H O O L T A X R O L L  
 T A X A B L E SECTION OF THE ROLL - 1  
 OWNERS NAME SEQUENCE  
 UNIFORM PERCENT OF VALUE IS 100.00

PAGE 1399  
 VALUATION DATE-JUL 01, 2014  
 TAXABLE STATUS DATE-MAR 01, 2015

TAX MAP PARCEL NUMBER	PROPERTY LOCATION & CLASS	ASSESSMENT	EXEMPTION CODE-----	SCHOOL
CURRENT OWNERS NAME	SCHOOL DISTRICT	LAND	TAX DESCRIPTION	TAXABLE VALUE
CURRENT OWNERS ADDRESS	PARCEL SIZE/GRID COORD	TOTAL	SPECIAL DISTRICTS	TAX AMOUNT
***** 9.058-5-1 *****				
9.058-5-1	159 Maple St			ACCT 1- 18- 5
Hawes Michael	210 1 Family Res		Massena Central Sch	78,000
Hawes Sheila	Massena 1 405801	11,700		
606 State Highway 131	Also see 2007/17086	78,000		
Massena, NY 13662	Residence W/shop			
	FRNT 200.00 DPTH 135.00			
	BANK8888830			
	EAST-0351726 NRTH-1799120			
	DEED BOOK 945 PG-01060			
	FULL MARKET VALUE	78,000		
			TOTAL TAX ---	1,418.26**
				DATE #1 09/30/15
				AMT DUE 1,418.26
***** 9.051-7-17 *****				
9.051-7-17	25 Pleasant St			ACCT 1-281- 2
Hayden James	210 1 Family Res		Basic Star 41854	
Hayden Theresa	Massena 1 405801	7,900	Massena Central Sch	58,000
25 Pleasant St	Lot 43 Ober Tract	58,000		
Massena, NY 13662	Frontage Ober & Pleasant			
	Residence-One Family			
	FRNT 60.00 DPTH 200.25			
	EAST-0355362 NRTH-1800603			
	DEED BOOK 1019 PG-00652			
	FULL MARKET VALUE	58,000		
			TOTAL TAX ---	509.12**
				DATE #1 09/30/15
				AMT DUE 509.12
***** 9.057-3-5 *****				
9.057-3-5	19 Baldwin Ave			ACCT 1-440- 4
Hayden Matthew	210 1 Family Res		Basic Star 41854	
19 Baldwin Ave	Massena 1 405801	24,200	Massena Central Sch	65,000
Massena, NY 13662-1035	Lot 19 Blk 701B	65,000		
	Newton Estate			
	Residence One Family			
PRIOR OWNER ON 3/01/2015	FRNT 94.00 DPTH 120.00			
Hayden Matthew	EAST-0349539 NRTH-1799117			
	DEED BOOK 2008 PG-6730			
	FULL MARKET VALUE	65,000		
			TOTAL TAX ---	636.40**
				DATE #1 09/30/15
				AMT DUE 636.40
*****				

STATE OF NEW YORK  
 COUNTY - St Lawrence  
 SCHOOL - Massena 1  
 TOWN - Massena  
 VILLAGE - Massena  
 SWIS - 405801

2 0 1 5 S C H O O L T A X R O L L  
 T A X A B L E SECTION OF THE ROLL - 1  
 OWNERS NAME SEQUENCE  
 UNIFORM PERCENT OF VALUE IS 100.00

PAGE 1400  
 VALUATION DATE-JUL 01, 2014  
 TAXABLE STATUS DATE-MAR 01, 2015

TAX MAP PARCEL NUMBER	PROPERTY LOCATION & CLASS	ASSESSMENT	EXEMPTION CODE-----	SCHOOL
CURRENT OWNERS NAME	SCHOOL DISTRICT	LAND	TAX DESCRIPTION	TAXABLE VALUE
CURRENT OWNERS ADDRESS	PARCEL SIZE/GRID COORD	TOTAL	SPECIAL DISTRICTS	TAX AMOUNT
*****				
9.076-4-6	85 Parker Ave			9.076-4-6 *****
Hayden Michael	423 Snack bar		Massena Central Sch	ACCT 1- 48- 1 BILL 3635
Hayden Deborah	Massena 1 405801	180,000		260,000 4,727.55
173 Horton Rd	Dairy Queen Restaurant	260,000		
Massena, NY 13662	St Regis Highway			
	Dairy Queen			
	ACRES 1.10			
	EAST-0358128 NRTH-1795401			
	DEED BOOK 1116 PG-590			
	FULL MARKET VALUE	260,000		
			TOTAL TAX ---	4,727.55**
				DATE #1 09/30/15
				AMT DUE 4,727.55
*****				
9.057-2-14	196 Maple St			9.057-2-14 *****
Hayden Michael Paul	210 1 Family Res		Basic Star 41854	ACCT 1-533- 9 BILL 3636
196 Maple St	Massena 1 405801	22,800	Massena Central Sch	30,000
Massena, NY 13662	Lot 2 Blk 702C	87,000		87,000 1,581.91
	Newton Estates			
	See 2011/3636 easement t			
	FRNT 80.00 DPTH 120.00			
	EAST-0350222 NRTH-1798786			
	DEED BOOK 2006 PG-11096			
	FULL MARKET VALUE	87,000		
			TOTAL TAX ---	1,036.42**
				DATE #1 09/30/15
				AMT DUE 1,036.42
*****				
9.050-10-34	69 Beach St			9.050-10-34 *****
Hayden Perry F	210 1 Family Res		Basic Star 41854	ACCT 1-460- 5 BILL 3637
Hayden Bonnie J	Massena 1 405801	6,700	Massena Central Sch	30,000
69 Beach St	Lot 10 Blk 12	71,000		71,000 1,290.98
Massena, NY 13662	Tract H			
	see BLA 2005/7982			
	FRNT 50.00 DPTH 150.00			
	EAST-0354430 NRTH-1800615			
	DEED BOOK 1999 PG-18914			
	FULL MARKET VALUE	71,000		
			TOTAL TAX ---	745.49**
				DATE #1 09/30/15
				AMT DUE 745.49
*****				

STATE OF NEW YORK  
 COUNTY - St Lawrence  
 SCHOOL - Massena 1  
 TOWN - Massena  
 VILLAGE - Massena  
 SWIS - 405801

2 0 1 5 S C H O O L T A X R O L L  
 T A X A B L E SECTION OF THE ROLL - 1  
 OWNERS NAME SEQUENCE  
 UNIFORM PERCENT OF VALUE IS 100.00

TAX MAP PARCEL NUMBER	PROPERTY LOCATION & CLASS	ASSESSMENT	EXEMPTION CODE-----	SCHOOL
CURRENT OWNERS NAME	SCHOOL DISTRICT	LAND	TAX DESCRIPTION	TAXABLE VALUE
CURRENT OWNERS ADDRESS	PARCEL SIZE/GRID COORD	TOTAL	SPECIAL DISTRICTS	TAX AMOUNT
***** 9.050-10-38 *****				
9.050-10-38	2 Cutry Ln 210 1 Family Res		Basic Star 41854	ACCT 1-236- 2 BILL 3638
Hayden Steven M	Massena 1 405801	6,400	Massena Central Sch	70,000 1,272.80
2 Cutry Ln	2 Cutry Lane	70,000		
Massena, NY 13662	RES 1 FAM W/ABV GR POOL FRNT 110.00 DPTH 68.00 EAST-0354398 NRTH-1800505 DEED BOOK 2000 PG-23350 FULL MARKET VALUE	70,000		
TOTAL TAX ---				727.31**
				DATE #1 09/30/15
				AMT DUE 727.31
***** 9.042-11-17 *****				
9.042-11-17	8 Kennedy Ct 210 1 Family Res		Massena Central Sch	ACCT 1-236- 6 BILL 3639
Hayes James D (LU)	Massena 1 405801	8,600		55,000 1,000.06
8 Kennedy Ct	Lot 7 Blk 50	55,000		
Massena, NY 13662	Homecroft Tract FRNT 222.00 DPTH 80.00 EAST-0354251 NRTH-1802602 DEED BOOK 2012 PG-2591 FULL MARKET VALUE	55,000		
TOTAL TAX ---				1,000.06**
				DATE #1 09/30/15
				AMT DUE 1,000.06
***** 10.069-1-9 *****				
10.069-1-9	232 E Hatfield St 210 1 Family Res		Basic Star 41854	ACCT 1-269- 6 BILL 3640
Hayes Timothy	Massena 1 405801	14,300	Massena Central Sch	91,000 1,654.64
Garrow-Hayes Rachelle	Lot 1 Blk 492	91,000		
232 E Hatfield St	Domingos Tract FRNT 129.18 DPTH 118.00 EAST-0362490 NRTH-1794564 DEED BOOK 1058 PG-591 FULL MARKET VALUE	91,000		
Massena, NY 13662				
TOTAL TAX ---				1,109.15**
				DATE #1 09/30/15
				AMT DUE 1,109.15
***** 9.068-13-33 *****				
9.068-13-33	17 Howard St 210 1 Family Res		Basic Star 41854	ACCT 1-284- 5 BILL 3641
Haywood Bradford G	Massena 1 405801	6,600	Massena Central Sch	36,000 654.58
Deshaies Julie A	Lot 5 Blk 9	36,000		
17 Howard St	R.v.t.			
Massena, NY 13662	Residence-One Family FRNT 52.00 DPTH 140.00 EAST-0358120 NRTH-1796842 DEED BOOK 2006 PG-17979 FULL MARKET VALUE	36,000		
TOTAL TAX ---				109.09**
				DATE #1 09/30/15

AMT DUE 109.09

\*\*\*\*\*

STATE OF NEW YORK  
 COUNTY - St Lawrence  
 SCHOOL - Massena 1  
 TOWN - Massena  
 VILLAGE - Massena  
 SWIS - 405801

2 0 1 5 S C H O O L T A X R O L L  
 T A X A B L E SECTION OF THE ROLL - 1  
 OWNERS NAME SEQUENCE  
 UNIFORM PERCENT OF VALUE IS 100.00

PAGE 1402  
 VALUATION DATE-JUL 01, 2014  
 TAXABLE STATUS DATE-MAR 01, 2015

TAX MAP PARCEL NUMBER	PROPERTY LOCATION & CLASS	ASSESSMENT	EXEMPTION CODE-----	SCHOOL
CURRENT OWNERS NAME	SCHOOL DISTRICT	LAND	TAX DESCRIPTION	TAXABLE VALUE
CURRENT OWNERS ADDRESS	PARCEL SIZE/GRID COORD	TOTAL	SPECIAL DISTRICTS	TAX AMOUNT
***** 9.049-3-5 *****				
9.049-3-5	Off Dana St			ACCT 1-74-1
Hazel Thomas	311 Res vac land		Massena Central Sch	900
Hazel Mary C	Massena 1 405801	900		
82 Dana St	Lot 9 & 10 Blk P	900		
Massena, NY 13662	Land Locked Parcel			
	FRNT 62.00 DPTH 50.00			
	EAST-0351137 NRTH-1799913			
	DEED BOOK 1035 PG-00283			
	FULL MARKET VALUE	900		
			TOTAL TAX ---	16.36**
			DATE #1	09/30/15
			AMT DUE	16.36
***** 9.049-3-7 *****				
9.049-3-7	82 Dana St			ACCT 1-237- 8
Hazel Thomas C (LU)	210 1 Family Res		RPTL466_f 41690	
Hazel Thomas G	Massena 1 405801	11,200	Enhanced S 41834	3,000
82 Dana St	Lot 27	80,000	Massena Central Sch	77,000
Massena, NY 13662	Waterbury Tract			
	FRNT 62.00 DPTH 125.00			
	EAST-0351276 NRTH-1799902			
	DEED BOOK 1098 PG-1087			
	FULL MARKET VALUE	80,000		
			TOTAL TAX ---	295.08**
			DATE #1	09/30/15
			AMT DUE	295.08
***** 9.059-13-7 *****				
9.059-13-7	35 Somerset Ave			ACCT 1-105- 5
Hazelton Bernard	210 1 Family Res		Basic Star 41854	
Hazelton Avis	Massena 1 405801	5,200	Massena Central Sch	64,000
35 Somerset Ave	Lots 5 Blk 9	64,000		
Massena, NY 13662	Pgr			
	Res 1 Fam W/vet Ex/disab			
	FRNT 50.00 DPTH 125.00			
	BANK8888869			
	EAST-0357378 NRTH-1799673			
	DEED BOOK 1067 PG-1026			
	FULL MARKET VALUE	64,000		
			TOTAL TAX ---	618.21**
			DATE #1	09/30/15
			AMT DUE	618.21

\*\*\*\*\*

STATE OF NEW YORK  
 COUNTY - St Lawrence  
 SCHOOL - Massena 1  
 TOWN - Massena  
 VILLAGE - Massena  
 SWIS - 405801

2 0 1 5 S C H O O L T A X R O L L  
 T A X A B L E SECTION OF THE ROLL - 1  
 OWNERS NAME SEQUENCE  
 UNIFORM PERCENT OF VALUE IS 100.00

PAGE 1403  
 VALUATION DATE-JUL 01, 2014  
 TAXABLE STATUS DATE-MAR 01, 2015

TAX MAP PARCEL NUMBER	PROPERTY LOCATION & CLASS	ASSESSMENT	EXEMPTION CODE-----	SCHOOL
CURRENT OWNERS NAME	SCHOOL DISTRICT	LAND	TAX DESCRIPTION	TAXABLE VALUE
CURRENT OWNERS ADDRESS	PARCEL SIZE/GRID COORD	TOTAL	SPECIAL DISTRICTS	TAX AMOUNT
***** 9.050-6-25 *****				
9.050-6-25	25 Orchard Rd			ACCT 1-238- 2
Hazelton Duane	210 1 Family Res		Enhanced S 41834	BILL 3645
Hazelton Charlene	Massena 1 405801	10,900	Massena Central Sch	64,000
25 Orchard Rd	Lot 13	64,000		1,163.70
Massena, NY 13662	Chase Tr			
	Res-One Family			
	FRNT 50.00 DPTH 120.00			
	EAST-0352994 NRTH-1800798			
	DEED BOOK 729 PG-00492			
	FULL MARKET VALUE	64,000		
			TOTAL TAX ---	58.70**
				DATE #1 09/30/15
				AMT DUE 58.70
***** 9.075-3-34 *****				
9.075-3-34	7 Bowers St			ACCT 1-292- 1
Hazelton Robert A	210 1 Family Res		Enhanced S 41834	BILL 3646
Hazelton Kathy L	Massena 1 405801	5,100	Massena Central Sch	57,000
7 Bowers St	Res - One Family	57,000		1,036.42
Massena, NY 13662	FRNT 51.00 DPTH 82.00			
	EAST-0355873 NRTH-1794590			
	DEED BOOK 2006 PG-316			
	FULL MARKET VALUE	57,000		
			TOTAL TAX ---	0.00**
				DATE #1 09/30/15
				AMT DUE 531.46
***** 9.042-8-6 *****				
9.042-8-6	17 Lawrence St			ACCT 1-298- 9. 1
Hazelton Sally	210 1 Family Res		Enhanced S 41834	BILL 3647
17 Lawrence St	Massena 1 405801	13,400	Massena Central Sch	65,300
Massena, NY 13662	Pt Of Lot 7&Lot 8 Blk B-1	90,000		1,636.46
	Northview Tr			
	FRNT 88.00 DPTH 140.00			
	EAST-0352499 NRTH-1802114			
	DEED BOOK 1065 PG-422			
	FULL MARKET VALUE	90,000		
			TOTAL TAX ---	531.46**
				DATE #1 09/30/15
				AMT DUE 531.46
***** 9.050-4-41 *****				
9.050-4-41	6 Belmont St			ACCT 1-224- 9
Hazen Barbara	210 1 Family Res		Basic Star 41854	BILL 3648
6 Belmont St	Massena 1 405801	6,100	Massena Central Sch	30,000
Massena, NY 13662	Lot 23	56,000		1,018.24
	Bondstow Tract			
	RESIDENCE 1 FAM W/DET GAR			
	FRNT 50.00 DPTH 122.00			
	EAST-0354502 NRTH-1801144			
	DEED BOOK 1053 PG-01052			
	FULL MARKET VALUE	56,000		
			TOTAL TAX ---	472.75**
				DATE #1 09/30/15
				AMT DUE 472.75
*****				





STATE OF NEW YORK  
 COUNTY - St Lawrence  
 SCHOOL - Massena 1  
 TOWN - Massena  
 VILLAGE - Massena  
 SWIS - 405801

2 0 1 5 S C H O O L T A X R O L L  
 T A X A B L E SECTION OF THE ROLL - 1  
 OWNERS NAME SEQUENCE  
 UNIFORM PERCENT OF VALUE IS 100.00

PAGE 1404  
 VALUATION DATE-JUL 01, 2014  
 TAXABLE STATUS DATE-MAR 01, 2015

TAX MAP PARCEL NUMBER	PROPERTY LOCATION & CLASS	ASSESSMENT	EXEMPTION CODE-----	SCHOOL
CURRENT OWNERS NAME	SCHOOL DISTRICT	LAND	TAX DESCRIPTION	TAXABLE VALUE
CURRENT OWNERS ADDRESS	PARCEL SIZE/GRID COORD	TOTAL	SPECIAL DISTRICTS	TAX AMOUNT
***** 9.066-6-18 *****				
9.066-6-18	3 Nightengale Ave			ACCT 1-248- 3
Hazen David R	210 1 Family Res		Massena Central Sch	82,000
Hazen Louise L	Massena 1 405801	25,400		
5970 Big Nance Dr	Lot 37 Pt Lot 5 Blk 7	82,000		
Raleigh, NC 27616	Nightengale Tract			
	res 1 fam w/15% vet ex			
	FRNT 86.66 DPTH 141.00			
	EAST-0352637 NRTH-1796536			
	DEED BOOK 2004 PG-3671			
	FULL MARKET VALUE	82,000		
			TOTAL TAX ---	1,491.00**
				DATE #1 09/30/15
				AMT DUE 1,491.00
***** 10.053-1-13 *****				
10.053-1-13	11 Cummings St			ACCT 1-237- 3
Hazen Rodney	210 1 Family Res		Massena Central Sch	83,000
Hazen Diana	Massena 1 405801	11,100		
299 Dearfield Apt 8-101	Lot 4 Blk 438	83,000		
Lake Orion, MI 48350-2398	Southern Dev			
	Residence-One Family			
	FRNT 60.00 DPTH 125.00			
	BANK8888830			
	EAST-0360970 NRTH-1798819			
	DEED BOOK 1999 PG-8601			
	FULL MARKET VALUE	83,000		
			TOTAL TAX ---	1,509.18**
				DATE #1 09/30/15
				AMT DUE 1,509.18
***** 9.076-5-26.2 *****				
9.076-5-26.2	41 Stephenville St		Business I 47610	BILL 3651
HD Development of Maryland	452 Nbh shop ctr			253,600
The Home Depot USA	Massena 1 405801	828,000	Massena Central Sch	102,667.80
Property Tax Dept. #8996	Home Depot USA	5900,000		
PO Box 105842	Large Retail w/485-b Exem			
Atlanta, GA 30348-5842	ACRES 20.70			
	EAST-0359454 NRTH-1794832			
	DEED BOOK 2007 PG-17726			
	FULL MARKET VALUE	5900,000		
			TOTAL TAX ---	102,667.80**
				DATE #1 09/30/15
				AMT DUE 102,667.80
*****				

STATE OF NEW YORK  
 COUNTY - St Lawrence  
 SCHOOL - Massena 1  
 TOWN - Massena  
 VILLAGE - Massena  
 SWIS - 405801

2 0 1 5 S C H O O L T A X R O L L  
 T A X A B L E SECTION OF THE ROLL - 1  
 OWNERS NAME SEQUENCE  
 UNIFORM PERCENT OF VALUE IS 100.00

PAGE 1405  
 VALUATION DATE-JUL 01, 2014  
 TAXABLE STATUS DATE-MAR 01, 2015

TAX MAP PARCEL NUMBER	PROPERTY LOCATION & CLASS	ASSESSMENT	EXEMPTION CODE-----	SCHOOL
CURRENT OWNERS NAME	SCHOOL DISTRICT	LAND	TAX DESCRIPTION	TAXABLE VALUE
CURRENT OWNERS ADDRESS	PARCEL SIZE/GRID COORD	TOTAL	SPECIAL DISTRICTS	TAX AMOUNT
***** 9.042-7-27 *****				
9.042-7-27	235 N Main St			ACCT 1-436- 9
Heagle John	210 1 Family Res		Enhanced S 41834	BILL 3652
235 N Main Street	Massena 1 405801	6,700	Massena Central Sch	60,500
Massena, NY 13662	Lot 2 Blk 46	60,500		1,100.06
	Homecroft Tract			
	FRNT 50.00 DPTH 120.00			
	EAST-0353354 NRTH-1801945			
	DEED BOOK 2004 PG-22790			
	FULL MARKET VALUE	60,500		
			TOTAL TAX ---	0.00**
***** 9.051-6-31 *****				
9.051-6-31	40 Beach St			ACCT 1- 99- 7
Heagle John A	210 1 Family Res		Massena Central Sch	BILL 3653
235 N Main St	Massena 1 405801	7,600		62,000
Massena, NY 13662	Lot 6	62,000		1,127.34
	Ober Tract			
	Residence One Family			
	FRNT 54.00 DPTH 198.00			
	BANK8888830			
	EAST-0355116 NRTH-1799936			
	DEED BOOK 2001 PG-22063			
	FULL MARKET VALUE	62,000		
			TOTAL TAX ---	1,127.34**
			DATE #1	09/30/15
			AMT DUE	1,127.34
***** 9.083-6-13 *****				
9.083-6-13	396 S Main Street			ACCT 1-168- 7
Healthy Way Massena, Inc.	484 1 use sm bld		Massena Central Sch	BILL 3654
122 Harte Haven Plaza	Massena 1 405801	22,100		78,000
Massena, NY 13662	Lots 4-5 Blk 2	78,000		1,418.26
	Hatfield Tract			
	FRNT 100.00 DPTH 125.00			
	BANK8888150			
	EAST-0355829 NRTH-1793184			
	DEED BOOK 2015 PG-6110			
	FULL MARKET VALUE	78,000		
			TOTAL TAX ---	1,418.26**
			DATE #1	09/30/15
			AMT DUE	1,418.26
*****				

STATE OF NEW YORK  
 COUNTY - St Lawrence  
 SCHOOL - Massena 1  
 TOWN - Massena  
 VILLAGE - Massena  
 SWIS - 405801

2 0 1 5 S C H O O L T A X R O L L  
 T A X A B L E SECTION OF THE ROLL - 1  
 OWNERS NAME SEQUENCE  
 UNIFORM PERCENT OF VALUE IS 100.00

PAGE 1406  
 VALUATION DATE-JUL 01, 2014  
 TAXABLE STATUS DATE-MAR 01, 2015

TAX MAP PARCEL NUMBER	PROPERTY LOCATION & CLASS	ASSESSMENT	EXEMPTION CODE-----	SCHOOL
CURRENT OWNERS NAME	SCHOOL DISTRICT	LAND	TAX DESCRIPTION	TAXABLE VALUE
CURRENT OWNERS ADDRESS	PARCEL SIZE/GRID COORD	TOTAL	SPECIAL DISTRICTS	TAX AMOUNT
***** 9.057-3-1 *****				
9.057-3-1	29 Baldwin Ave			ACCT 1-362- 3
Hebert Edgar L	210 1 Family Res		Basic Star 41854	BILL 3655
Landon Betty	Massena 1 405801	25,600	Massena Central Sch	30,000
29 Baldwin Ave	Lot 24 Blk 70 1B	98,000		1,781.92
Massena, NY 13662-1035	Newton Estates			
	Res 1 Fam W/vet Ex			
	FRNT 111.00 DPTH 120.00			
	EAST-0349218 NRTH-1799033			
	DEED BOOK 2012 PG-11796			
	FULL MARKET VALUE	98,000		
			TOTAL TAX ---	1,236.43**
				DATE #1 09/30/15
				AMT DUE 1,236.43
***** 9.042-1-9 *****				
9.042-1-9	6 Northview Dr			ACCT 1-377- 3
Hebert Gary	210 1 Family Res		Basic Star 41854	BILL 3656
Hebert Martha	Massena 1 405801	13,300	Massena Central Sch	30,000
6 Northview Dr	Lot 4 Blk D	78,000		1,418.26
Massena, NY 13662	Northview Tract			
	FRNT 70.00 DPTH 165.00			
	BANK8888830			
	EAST-0352926 NRTH-1802272			
	DEED BOOK 2006 PG-3821			
	FULL MARKET VALUE	78,000		
			TOTAL TAX ---	872.77**
				DATE #1 09/30/15
				AMT DUE 872.77
***** 9.050-3-10 *****				
9.050-3-10	108 Beach St			ACCT 1-482- 1
Heidelberger Eric L	210 1 Family Res		Basic Star 41854	BILL 3657
108 Beach St	Massena 1 405801	7,100	Massena Central Sch	30,000
Massena, NY 13662	Lot 33 Blk 44	46,000		836.41
	Homecroft Tr			
	FRNT 57.00 DPTH 120.00			
	EAST-0353860 NRTH-1801759			
	DEED BOOK 2004 PG-9234			
	FULL MARKET VALUE	46,000		
			TOTAL TAX ---	290.92**
				DATE #1 09/30/15
				AMT DUE 290.92

\*\*\*\*\*

STATE OF NEW YORK  
 COUNTY - St Lawrence  
 SCHOOL - Massena 1  
 TOWN - Massena  
 VILLAGE - Massena  
 SWIS - 405801

2 0 1 5 S C H O O L T A X R O L L  
 T A X A B L E SECTION OF THE ROLL - 1  
 OWNERS NAME SEQUENCE  
 UNIFORM PERCENT OF VALUE IS 100.00

PAGE 1407  
 VALUATION DATE-JUL 01, 2014  
 TAXABLE STATUS DATE-MAR 01, 2015

TAX MAP PARCEL NUMBER	PROPERTY LOCATION & CLASS	ASSESSMENT	EXEMPTION CODE-----	SCHOOL
CURRENT OWNERS NAME	SCHOOL DISTRICT	LAND	TAX DESCRIPTION	TAXABLE VALUE
CURRENT OWNERS ADDRESS	PARCEL SIZE/GRID COORD	TOTAL	SPECIAL DISTRICTS	TAX AMOUNT
***** 9.067-8-8 *****				
9.067-8-8	39 E Orvis St			ACCT 1-323- 6 BILL 3658
Hendershot Anthony J	483 Converted Re		Basic Star 41854	30,000
Hendershot Anna E	Massena 1 405801	10,800	Massena Central Sch	94,000
39 E Orvis Street	RESIDENCE DEEDS LIBER 200	94,000		1,709.19
Massena, NY 13662	PAGE8835 1/3 INT TO ST RE			
	RESIDENCE 2 FAMILY			
	FRNT 60.00 DPTH 188.00			
	BANK8888869			
	EAST-0355600 NRTH-1796902			
	DEED BOOK 2015 PG-1663			
	FULL MARKET VALUE	94,000		
			TOTAL TAX ---	1,163.70**
			DATE #1	09/30/15
			AMT DUE	1,163.70
***** 9.083-4-30 *****				
9.083-4-30	26 E Hatfield St			ACCT 1-379- 6 BILL 3659
Hendershot Gary L	220 2 Family Res		Massena Central Sch	61,000
Hendershot Deborah A	Massena 1 405801	7,000		1,109.16
352 Barker Rd	Lot 4	61,000		
Potsdam, NY 13676	Hawes Tr			
	Double Residence			
	FRNT 55.00 DPTH 151.00			
	EAST-0356310 NRTH-1792905			
	DEED BOOK 2009 PG-8848			
	FULL MARKET VALUE	61,000		
			TOTAL TAX ---	1,109.16**
			DATE #1	09/30/15
			AMT DUE	1,109.16
***** 9.083-4-31 *****				
9.083-4-31	Off E Hatfield St			ACCT 1-130- 6 BILL 3660
Hendershot Gary L	311 Res vac land		Massena Central Sch	3,000
Hendershot Deborah A	Massena 1 405801	3,000		54.55
352 Barker Rd	vac lot (landlocked) .19	3,000		
Potsdam, NY 13676	FRNT 67.00 DPTH 128.00			
	ACRES 0.19			
	EAST-0356267 NRTH-1793037			
	DEED BOOK 2009 PG-8848			
	FULL MARKET VALUE	3,000		
			TOTAL TAX ---	54.55**
			DATE #1	09/30/15
			AMT DUE	54.55
*****				

STATE OF NEW YORK  
 COUNTY - St Lawrence  
 SCHOOL - Massena 1  
 TOWN - Massena  
 VILLAGE - Massena  
 SWIS - 405801

2 0 1 5 S C H O O L T A X R O L L  
 T A X A B L E SECTION OF THE ROLL - 1  
 OWNERS NAME SEQUENCE  
 UNIFORM PERCENT OF VALUE IS 100.00

PAGE 1408  
 VALUATION DATE-JUL 01, 2014  
 TAXABLE STATUS DATE-MAR 01, 2015

TAX MAP PARCEL NUMBER	PROPERTY LOCATION & CLASS	ASSESSMENT	EXEMPTION CODE-----	SCHOOL
CURRENT OWNERS NAME	SCHOOL DISTRICT	LAND	TAX DESCRIPTION	TAXABLE VALUE
CURRENT OWNERS ADDRESS	PARCEL SIZE/GRID COORD	TOTAL	SPECIAL DISTRICTS	TAX AMOUNT
***** 9.060-3-34 *****				
9.060-3-34	14 Bishop Ave			ACCT 1-277- 9
Henderson Randall E Sr. (LU)	210 1 Family Res		Massena Central Sch	26,000
2501 County Route 55	Massena 1 405801	5,200		
Brasher Falls, NY 13613	Lot 16 Blk 3	26,000		
	P.g.r.			
	Residence-One Family			
	FRNT 50.00 DPTH 125.00			
	EAST-0357822 NRTH-1799271			
	DEED BOOK 2013 PG-17560			
	FULL MARKET VALUE	26,000		
			TOTAL TAX ---	472.75**
				DATE #1 09/30/15
				AMT DUE 472.75
***** 9.068-7-49 *****				
9.068-7-49	27 Alden St			ACCT 1-246- 5
Hendricks Jason G	210 1 Family Res		Basic Star 41854	
Hendricks Megan L	Massena 1 405801	7,700	Massena Central Sch	69,000
27 Alden St	Lot 12 Blk 108	69,000		
Massena, NY 13662	Malby Development			
	Residence-One Family			
	FRNT 65.00 DPTH 130.00			
	BANK8888209			
	EAST-0360011 NRTH-1797423			
	DEED BOOK 2008 PG-15600			
	FULL MARKET VALUE	69,000		
			TOTAL TAX ---	709.13**
				DATE #1 09/30/15
				AMT DUE 709.13
***** 9.042-7-12 *****				
9.042-7-12	137 Beach St			ACCT 1-263- 2
Hendricks Shannon L	210 1 Family Res		Massena Central Sch	36,000
31 Ransom Ave	Massena 1 405801	6,700		
Massena, NY 13662	Lot 11 Blk 46	36,000		
	Homecroft Tract			
	FRNT 50.00 DPTH 120.00			
	EAST-0353403 NRTH-1802167			
	DEED BOOK 2005 PG-937			
	FULL MARKET VALUE	36,000		
			TOTAL TAX ---	654.58**
				DATE #1 09/30/15
				AMT DUE 654.58
*****				

STATE OF NEW YORK  
 COUNTY - St Lawrence  
 SCHOOL - Massena 1  
 TOWN - Massena  
 VILLAGE - Massena  
 SWIS - 405801

2 0 1 5 S C H O O L T A X R O L L  
 T A X A B L E SECTION OF THE ROLL - 1  
 OWNERS NAME SEQUENCE  
 UNIFORM PERCENT OF VALUE IS 100.00

PAGE 1409  
 VALUATION DATE-JUL 01, 2014  
 TAXABLE STATUS DATE-MAR 01, 2015

TAX MAP PARCEL NUMBER	PROPERTY LOCATION & CLASS	ASSESSMENT	EXEMPTION CODE-----	SCHOOL
CURRENT OWNERS NAME	SCHOOL DISTRICT	LAND	TAX DESCRIPTION	TAXABLE VALUE
CURRENT OWNERS ADDRESS	PARCEL SIZE/GRID COORD	TOTAL	SPECIAL DISTRICTS	TAX AMOUNT
*****				
9.066-5-16.11	30 Ransom Ave 210 1 Family Res		Enhanced S 41834	9.066-5-16.11
Hennessy John W	Massena 1 405801	33,200	Massena Central Sch	ACCT 1-241- 2
Hennessy Mary C	Lots 12P,14,16P,11P & 15P	159,000		BILL 3664
30 Ransom Ave	Nightengale Tract			65,300
Massena, NY 13662	Merged 01/06			2,891.08
	FRNT 145.00 DPTH 282.00			
	EAST-0353573 NRTH-1795991			
	DEED BOOK 2006 PG-11343			
	FULL MARKET VALUE	159,000		
			TOTAL TAX ---	1,786.08**
				DATE #1 09/30/15
				AMT DUE 1,786.08
*****				
9.068-6-12.1	50 Burney Ave 447 Truck termnl		Massena Central Sch	9.068-6-12.1
Henophy Logistics, LLC	Massena 1 405801	22,300		ACCT 1-559- 5
555 Willard Rd	Parcels combined 3/2015	110,000		BILL 3665
Massena, NY 13662	Main Trucking Terminal			2,000.12
	FRNT 337.00 DPTH			
	ACRES 3.00			
	EAST-0358966 NRTH-1796962			
	DEED BOOK 2015 PG-1126			
	FULL MARKET VALUE	110,000		
			TOTAL TAX ---	2,000.12**
				DATE #1 09/30/15
				AMT DUE 2,000.12
*****				
9.074-6-23	37 Sherwood Dr 210 1 Family Res		Basic Star 41854	9.074-6-23
Henrie Patrick	Massena 1 405801	25,200	Massena Central Sch	ACCT 1-351- 4
Henrie Donna	Part Lot 21 Blk D	143,000		BILL 3666
37 Sherwood Dr	Westwood Tract			30,000
Massena, NY 13662	Residence - One Family			2,600.15
	FRNT 66.00 DPTH 135.00			
	EAST-0352543 NRTH-1795411			
	DEED BOOK 2001 PG-18018			
	FULL MARKET VALUE	143,000		
			TOTAL TAX ---	2,054.66**
				DATE #1 09/30/15
				AMT DUE 2,054.66
*****				

STATE OF NEW YORK  
 COUNTY - St Lawrence  
 SCHOOL - Massena 1  
 TOWN - Massena  
 VILLAGE - Massena  
 SWIS - 405801

2 0 1 5 S C H O O L T A X R O L L  
 T A X A B L E SECTION OF THE ROLL - 1  
 OWNERS NAME SEQUENCE  
 UNIFORM PERCENT OF VALUE IS 100.00

PAGE 1410  
 VALUATION DATE-JUL 01, 2014  
 TAXABLE STATUS DATE-MAR 01, 2015

TAX MAP PARCEL NUMBER	PROPERTY LOCATION & CLASS	ASSESSMENT	EXEMPTION CODE-----	SCHOOL
CURRENT OWNERS NAME	SCHOOL DISTRICT	LAND	TAX DESCRIPTION	TAXABLE VALUE
CURRENT OWNERS ADDRESS	PARCEL SIZE/GRID COORD	TOTAL	SPECIAL DISTRICTS	TAX AMOUNT
***** 9.057-2-28 *****				
9.057-2-28	8 Claremont Ave			ACCT 1-344- 7
Henry Daniel O	210 1 Family Res		Enhanced S 41834	BILL 3667
Henry Marcia W	Massena 1 405801	24,900	Massena Central Sch	65,300
8 Claremont Ave	Lot 3 & Pt Lots 2,4	111,000		2,018.30
Massena, NY 13662	Blk 703D Newton Estates			
	Residence-One Family			
	FRNT 102.00 DPTH 120.00			
	EAST-0350261 NRTH-1799137			
	DEED BOOK 2005 PG-19929			
	FULL MARKET VALUE	111,000		
			TOTAL TAX ---	913.30**
				DATE #1 09/30/15
				AMT DUE 913.30
***** 9.067-12-28 *****				
9.067-12-28	Ridgewood Ave			ACCT 1-111- 2
Henry Jamie B	311 Res vac land		Massena Central Sch	BILL 3668
31 Douglas Rd	Massena 1 405801	2,000		36.37
Massena, NY 13662	Lots 70-71	2,000		
	Clary Tract			
	Vacant Lots			
	FRNT 100.00 DPTH 150.00			
	EAST-0357275 NRTH-1796279			
	DEED BOOK 2014 PG-10835			
	FULL MARKET VALUE	2,000		
			TOTAL TAX ---	36.37**
				DATE #1 09/30/15
				AMT DUE 36.37
***** 9.067-12-25 *****				
9.067-12-25	31 Douglas Rd			ACCT 1- 39- 9
Henry John D	210 1 Family Res		Basic Star 41854	BILL 3669
Henry Jamie B	Massena 1 405801	6,700	Massena Central Sch	30,000
31 Douglas Rd	Lot 59	74,000		1,345.53
Massena, NY 13662	Clary Tr			
	Res - 1 Family W/vet Ex			
	FRNT 50.00 DPTH 150.00			
	EAST-0357196 NRTH-1796176			
	DEED BOOK 2005 PG-6784			
	FULL MARKET VALUE	74,000		
			TOTAL TAX ---	800.04**
				DATE #1 09/30/15
				AMT DUE 800.04
*****				

STATE OF NEW YORK  
 COUNTY - St Lawrence  
 SCHOOL - Massena 1  
 TOWN - Massena  
 VILLAGE - Massena  
 SWIS - 405801

2 0 1 5 S C H O O L T A X R O L L  
 T A X A B L E SECTION OF THE ROLL - 1  
 OWNERS NAME SEQUENCE  
 UNIFORM PERCENT OF VALUE IS 100.00

PAGE 1411  
 VALUATION DATE-JUL 01, 2014  
 TAXABLE STATUS DATE-MAR 01, 2015

TAX MAP PARCEL NUMBER	PROPERTY LOCATION & CLASS	ASSESSMENT	EXEMPTION CODE-----	SCHOOL
CURRENT OWNERS NAME	SCHOOL DISTRICT	LAND	TAX DESCRIPTION	TAXABLE VALUE
CURRENT OWNERS ADDRESS	PARCEL SIZE/GRID COORD	TOTAL	SPECIAL DISTRICTS	TAX AMOUNT
*****				
9.067-6-46	20 Ridgewood Ave			9.067-6-46
Henry Scott	210 1 Family Res		Basic Star 41854	ACCT 1- 67- 3
Henry Patricia D	Massena 1 405801	7,700	Massena Central Sch	BILL 3670
20 Ridgewood Ave	Lot 60 & 1/2 Lot 61	67,000		30,000
Massena, NY 13662	Mapleview Tract			1,218.25
	Residence-One Family			
	FRNT 75.00 DPTH 150.00			
	BANK8888869			
	EAST-0356651 NRTH-1795855			
	DEED BOOK 2010 PG-18446			
	FULL MARKET VALUE	67,000		
			TOTAL TAX ---	672.76**
				DATE #1 09/30/15
				AMT DUE 672.76
*****				
9.050-10-35	Cutry Ln			9.050-10-35
Hernandez Dario	311 Res vac land		Massena Central Sch	ACCT 1-135- 3
Hernandez Jackie	Massena 1 405801	4,700		BILL 3672
4 Cutry Ln	Part 10 Subdiv 12	4,700		85.46
Massena, NY 13662	Tract H			
	FRNT 110.00 DPTH 50.00			
	EAST-0354319 NRTH-1800549			
	DEED BOOK 1999 PG-20459			
	FULL MARKET VALUE	4,700		
			TOTAL TAX ---	85.46**
				DATE #1 09/30/15
				AMT DUE 85.46
*****				
9.050-10-37	4 Cutry Ln			9.050-10-37
Hernandez Dario	210 1 Family Res		Basic Star 41854	ACCT 1-135- 3
Hernandez Jacqueline	Massena 1 405801	6,400	Massena Central Sch	BILL 3672
4 Cutry Ln	Residence One Family	71,000		30,000
Massena, NY 13662	FRNT 68.00 DPTH 110.00			1,290.98
	BANK8888870			
	EAST-0354302 NRTH-1800451			
	DEED BOOK 1114 PG-907			
	FULL MARKET VALUE	71,000		
			TOTAL TAX ---	745.49**
				DATE #1 09/30/15
				AMT DUE 745.49
*****				



STATE OF NEW YORK  
 COUNTY - St Lawrence  
 SCHOOL - Massena 1  
 TOWN - Massena  
 VILLAGE - Massena  
 SWIS - 405801

2 0 1 5 S C H O O L T A X R O L L  
 T A X A B L E SECTION OF THE ROLL - 1  
 OWNERS NAME SEQUENCE  
 UNIFORM PERCENT OF VALUE IS 100.00

PAGE 1412  
 VALUATION DATE-JUL 01, 2014  
 TAXABLE STATUS DATE-MAR 01, 2015

TAX MAP PARCEL NUMBER	PROPERTY LOCATION & CLASS	ASSESSMENT	EXEMPTION CODE-----	SCHOOL
CURRENT OWNERS NAME	SCHOOL DISTRICT	LAND	TAX DESCRIPTION	TAXABLE VALUE
CURRENT OWNERS ADDRESS	PARCEL SIZE/GRID COORD	TOTAL	SPECIAL DISTRICTS	TAX AMOUNT
***** 16.027-2-15 *****				
16.027-2-15	10 Cook St			ACCT 1-138- 3
Herne Audrey T	220 2 Family Res		Massena Central Sch	61,550
178 Cook Rd	Massena 1 405801	5,900		
Hogansburg, NY 13655	10 Cook Street	61,550		
	Two Apt Units			
	Tow Family Residence			
	FRNT 66.00 DPTH 115.00			
	ACRES 0.17			
	EAST-0355962 NRTH-1791735			
	DEED BOOK 2008 PG-8868			
	FULL MARKET VALUE	61,550		
			TOTAL TAX ---	1,119.16**
				DATE #1 09/30/15
				AMT DUE 1,119.16
***** 16.027-2-16 *****				
16.027-2-16	4 Cook St			ACCT 1-339- 8
Herne Audrey T	422 Diner/lunch		Massena Central Sch	61,400
178 Cook Rd	Massena 1 405801	17,500		
Hogansburg, NY 13655	4 Cook Street	61,400		
	DINER W/RESIDENCE OVER			
	FRNT 103.00 DPTH 64.00			
	EAST-0356054 NRTH-1791736			
	DEED BOOK 2008 PG-8867			
	FULL MARKET VALUE	61,400		
			TOTAL TAX ---	1,116.43**
				DATE #1 09/30/15
				AMT DUE 1,116.43
***** 16.027-3-3 *****				
16.027-3-3	47 S Raquette St			ACCT 1-256- 4
Herne Audrey T	422 Diner/lunch		Massena Central Sch	55,400
Herne Lewis E	Massena 1 405801	16,500		
178 Cook Rd	Storage W/ofc Area	55,400		
Hogansburg, NY 13655	FRNT 217.00 DPTH 105.00			
	EAST-0356631 NRTH-1791493			
	DEED BOOK 2008 PG-15772			
	FULL MARKET VALUE	55,400		
			TOTAL TAX ---	1,007.33**
				DATE #1 09/30/15
				AMT DUE 1,007.33
***** 16.027-3-4 *****				
16.027-3-4	S Raquette St			ACCT 1-256- 3
Herne Audrey T	330 Vacant comm		Massena Central Sch	3,300
Herne Lewis E	Massena 1 405801	3,300		
178 Cook Rd	Vacant (Comm) Lot	3,300		
Hogansburg, NY 13655	FRNT 50.00 DPTH 113.00			
	EAST-0356715 NRTH-1791531			
	DEED BOOK 2008 PG-15772			
	FULL MARKET VALUE	3,300		
			TOTAL TAX ---	60.00**
				DATE #1 09/30/15
				AMT DUE 60.00

\*\*\*\*\*

STATE OF NEW YORK  
 COUNTY - St Lawrence  
 SCHOOL - Massena 1  
 TOWN - Massena  
 VILLAGE - Massena  
 SWIS - 405801

2 0 1 5 S C H O O L T A X R O L L  
 T A X A B L E SECTION OF THE ROLL - 1  
 OWNERS NAME SEQUENCE  
 UNIFORM PERCENT OF VALUE IS 100.00

PAGE 1413  
 VALUATION DATE-JUL 01, 2014  
 TAXABLE STATUS DATE-MAR 01, 2015

TAX MAP PARCEL NUMBER	PROPERTY LOCATION & CLASS	ASSESSMENT	EXEMPTION CODE-----	SCHOOL
CURRENT OWNERS NAME	SCHOOL DISTRICT	LAND	TAX DESCRIPTION	TAXABLE VALUE
CURRENT OWNERS ADDRESS	PARCEL SIZE/GRID COORD	TOTAL	SPECIAL DISTRICTS	TAX AMOUNT
***** 9.042-1-40 *****				
9.042-1-40	4 Owl Ave			ACCT 1-446-4.15 BILL 3677
Herrick Christopher	210 1 Family Res		Basic Star 41854	30,000
Herrick Jenny	Massena 1 405801	27,500	Massena Central Sch	156,000 2,836.53
4 Owl Ave	Lot #4	156,000		
Massena, NY 13662	Madison Subdiv			
	FRNT 80.00 DPTH 194.00			
	EAST-0352602 NRTH-1802725			
	DEED BOOK 2002 PG-553			
	FULL MARKET VALUE	156,000		
			TOTAL TAX ---	2,291.04**
			DATE #1	09/30/15
			AMT DUE	2,291.04
***** 9.068-14-29 *****				
9.068-14-29	57 Parker Ave			ACCT 1- 38- 7 BILL 3678
Hewitt Rita (LU)	210 1 Family Res		Enhanced S 41834	65,300
57 Parker Ave	Massena 1 405801	16,800	Massena Central Sch	66,000 1,200.07
Massena, NY 13662	Lot 94	66,000		
	Oakmont Tr			
	Res			
	FRNT 50.00 DPTH 150.00			
	EAST-0357715 NRTH-1796105			
	DEED BOOK 1999 PG-23922			
	FULL MARKET VALUE	66,000		
			TOTAL TAX ---	95.07**
			DATE #1	09/30/15
			AMT DUE	95.07
***** 9.066-6-8 *****				
9.066-6-8	16 Prospect Ave			ACCT 1-501- 9 BILL 3679
Hewlett Clifford N	210 1 Family Res		Basic Star 41854	30,000
16 Prospect Ave	Massena 1 405801	21,900	Massena Central Sch	110,000 2,000.12
Massena, NY 13662	Lot 16 Blk 7	110,000		
	Nightengale Tr			
	Residence One Family			
	FRNT 65.00 DPTH 140.00			
	BANK8888150			
	EAST-0352964 NRTH-1796289			
	DEED BOOK 2007 PG-10754			
	FULL MARKET VALUE	110,000		
			TOTAL TAX ---	1,454.63**
			DATE #1	09/30/15
			AMT DUE	1,454.63
*****				

STATE OF NEW YORK  
 COUNTY - St Lawrence  
 SCHOOL - Massena 1  
 TOWN - Massena  
 VILLAGE - Massena  
 SWIS - 405801

2 0 1 5 S C H O O L T A X R O L L  
 T A X A B L E SECTION OF THE ROLL - 1  
 OWNERS NAME SEQUENCE  
 UNIFORM PERCENT OF VALUE IS 100.00

TAX MAP PARCEL NUMBER	PROPERTY LOCATION & CLASS	ASSESSMENT	EXEMPTION CODE-----	SCHOOL
CURRENT OWNERS NAME	SCHOOL DISTRICT	LAND	TAX DESCRIPTION	TAXABLE VALUE
CURRENT OWNERS ADDRESS	PARCEL SIZE/GRID COORD	TOTAL	SPECIAL DISTRICTS	TAX AMOUNT
***** 9.083-7-57 *****				
	100 W Hatfield Street			ACCT 1-577- 4 BILL 3680
9.083-7-57	210 1 Family Res		Basic Star 41854	30,000
Hewlett Michael J	Massena 1 405801	8,900	Massena Central Sch	85,000 1,545.54
Hewlett Brenda J	FRNT 115.00 DPTH 140.00	85,000		
100 W Hatfield Street	BANK8888830			
Massena, NY 13662	EAST-0354669 NRTH-1792481			
	DEED BOOK 2009 PG-11642			
	FULL MARKET VALUE	85,000		
TOTAL TAX ---				1,000.05**
			DATE #1	09/30/15
			AMT DUE	1,000.05
***** 9.059-9-62 *****				
	32 Andrews St			ACCT 1-325- 8 BILL 3681
9.059-9-62	481 Att row bldg		Massena Central Sch	83,000 1,509.18
Hewlett Randy	Massena 1 405801	17,400		
Hewlett Lorry	Local 465 - Union Hall	83,000		
32 Andrews St	FRNT 32.00 DPTH 100.00			
Massena, NY 13662	EAST-0354629 NRTH-1797878			
	DEED BOOK 2011 PG-44171			
	FULL MARKET VALUE	83,000		
TOTAL TAX ---				1,509.18**
			DATE #1	09/30/15
			AMT DUE	1,509.18
***** 9.060-9-3 *****				
	227 Center St			ACCT 1-400- 3 BILL 3682
9.060-9-3	210 1 Family Res		Basic Star 41854	30,000
Hewlett Randy	Massena 1 405801	8,800	Massena Central Sch	75,000 1,363.72
Hewlett Lorry	Residence One Family	75,000		
227 Center St	FRNT 116.00 DPTH 370.00			
Massena, NY 13662	EAST-0358301 NRTH-1798896			
	DEED BOOK 2000 PG-15162			
	FULL MARKET VALUE	75,000		
TOTAL TAX ---				818.23**
			DATE #1	09/30/15
			AMT DUE	818.23
***** 9.076-4-9 *****				
	E Hatfield St			ACCT 1-230- 3 BILL 3683
9.076-4-9	330 Vacant comm		Massena Central Sch	192,000 3,491.11
HH North Shopping Center	Massena 1 405801	192,000		
Lafayette Fin Svces	Vac Commercial Acreage	192,000		
215 West Church Rd Ste 108	ACRES 26.50			
King Of Prussia, PA 19406	EAST-0357806 NRTH-1794346			
	DEED BOOK 1098 PG-272			
	FULL MARKET VALUE	192,000		
TOTAL TAX ---				3,491.11**
			DATE #1	09/30/15
			AMT DUE	3,491.11

\*\*\*\*\*

STATE OF NEW YORK  
 COUNTY - St Lawrence  
 SCHOOL - Massena 1  
 TOWN - Massena  
 VILLAGE - Massena  
 SWIS - 405801

2 0 1 5 S C H O O L T A X R O L L  
 T A X A B L E SECTION OF THE ROLL - 1  
 OWNERS NAME SEQUENCE  
 UNIFORM PERCENT OF VALUE IS 100.00

PAGE 1415  
 VALUATION DATE-JUL 01, 2014  
 TAXABLE STATUS DATE-MAR 01, 2015

TAX MAP PARCEL NUMBER	PROPERTY LOCATION & CLASS	ASSESSMENT	EXEMPTION CODE-----	SCHOOL
CURRENT OWNERS NAME	SCHOOL DISTRICT	LAND	TAX DESCRIPTION	TAXABLE VALUE
CURRENT OWNERS ADDRESS	PARCEL SIZE/GRID COORD	TOTAL	SPECIAL DISTRICTS	TAX AMOUNT
***** 9.076-4-12 *****				
9.076-4-12	Sh 37			
HH North Shopping Center	330 Vacant comm		Massena Central Sch	14,900
Attn: Lafayette Fin Svces	Massena 1 405801	14,900		
215 West Church Rd Ste 108	FRNT 284.78 DPTH 649.38	14,900		
King Of Prussia, PA 19406	ACRES 1.80			
	EAST-0358094 NRTH-1794805			
	DEED BOOK 1098 PG-272			
	FULL MARKET VALUE	14,900		
TOTAL TAX ---				270.92**
				DATE #1 09/30/15
				AMT DUE 270.92
***** 9.084-2-6 *****				
9.084-2-6	E Hatfield St			
HH North Shopping Center	314 Rural vac<10 - WTRFNT		Massena Central Sch	29,500
Attn: Lafayette Financial	Massena 1 405801	29,500		
Services Inc	FRNT 324.73 DPTH 351.00	29,500		
215 West Church Rd Ste 108	ACRES 2.50			
King Of Prussia, PA 19406	EAST-0358688 NRTH-1793278			
	DEED BOOK 1098 PG-272			
	FULL MARKET VALUE	29,500		
TOTAL TAX ---				536.39**
				DATE #1 09/30/15
				AMT DUE 536.39
***** 9.084-2-27 *****				
9.084-2-27	E Hatfield St			
HH North Shopping Center	311 Res vac land		Massena Central Sch	17,300
Attn: Lafayette Financial	Massena 1 405801	17,300		
Services Inc	FRNT 307.00 DPTH	17,300		
215 West Church Rd Ste 108	ACRES 1.95			
King Of Prussia, PA 19406	EAST-0358584 NRTH-1793673			
	DEED BOOK 1098 PG-272			
	FULL MARKET VALUE	17,300		
TOTAL TAX ---				314.56**
				DATE #1 09/30/15
				AMT DUE 314.56
***** 9.084-2-28 *****				
9.084-2-28	E Hatfield St			
HH North Shopping Center	314 Rural vac<10 - WTRFNT		Massena Central Sch	25,000
Attn: Lafayette Financial	Massena 1 405801	25,000		
Services Inc	Lot #9	25,000		
215 West Church Rd Ste 108	Blue Ridge Sub			
King Of Prussia, PA 19406	FRNT 284.00 DPTH 269.00			
	EAST-0358202 NRTH-1793166			
	DEED BOOK 1098 PG-272			
	FULL MARKET VALUE	25,000		
TOTAL TAX ---				454.57**
				DATE #1 09/30/15
				AMT DUE 454.57

\*\*\*\*\*

STATE OF NEW YORK  
 COUNTY - St Lawrence  
 SCHOOL - Massena 1  
 TOWN - Massena  
 VILLAGE - Massena  
 SWIS - 405801

2 0 1 5 S C H O O L T A X R O L L  
 T A X A B L E SECTION OF THE ROLL - 1  
 OWNERS NAME SEQUENCE  
 UNIFORM PERCENT OF VALUE IS 100.00

TAX MAP PARCEL NUMBER	PROPERTY LOCATION & CLASS	ASSESSMENT	EXEMPTION CODE-----	SCHOOL
CURRENT OWNERS NAME	SCHOOL DISTRICT	LAND	TAX DESCRIPTION	TAXABLE VALUE
CURRENT OWNERS ADDRESS	PARCEL SIZE/GRID COORD	TOTAL	SPECIAL DISTRICTS	TAX AMOUNT
9.084-2-29	E Hatfield St 314 Rural vac<10 - WTRFNT Massena 1 405801	16,000	Massena Central Sch	16,000
HH North Shopping Center Attn: Lafayette Financial Services Inc 215 West Church Rd Ste 108 King Of Prussia, PA 19406	Lot #8 Blue Ridge Sub. FRNT 105.00 DPTH 280.00 EAST-0358059 NRTH-1793115 DEED BOOK 1098 PG-272 FULL MARKET VALUE	16,000		
TOTAL TAX ---				290.93**
				DATE #1 09/30/15
				AMT DUE 290.93
9.084-2-30	E Hatfield St 314 Rural vac<10 - WTRFNT Massena 1 405801	16,000	Massena Central Sch	16,000
HH North Shopping Center Attn: Lafayette Financial Services Inc 215 West Church Rd Ste 108 King Of Prussia, PA 19406	Lot #7 Blue Ridge Sub. FRNT 105.00 DPTH 239.00 EAST-0357954 NRTH-1793091 DEED BOOK 1098 PG-272 FULL MARKET VALUE	16,000		
TOTAL TAX ---				290.93**
				DATE #1 09/30/15
				AMT DUE 290.93
9.084-2-31	E Hatfield St 314 Rural vac<10 - WTRFNT Massena 1 405801	16,000	Massena Central Sch	16,000
HH North Shopping Center Attn: Lafayette Financial Services Inc 215 West Church Rd Ste 108 King Of Prussia, PA 19406	Lot #6 Blue Ridge Sub. Vac Lot FRNT 105.00 DPTH 263.00 EAST-0357851 NRTH-1793062 DEED BOOK 1098 PG-272 FULL MARKET VALUE	16,000		
TOTAL TAX ---				290.93**
				DATE #1 09/30/15
				AMT DUE 290.93
9.084-2-32	E Hatfield St 314 Rural vac<10 - WTRFNT Massena 1 405801	16,000	Massena Central Sch	16,000
HH North Shopping Center Attn: Lafayette Financial Services Inc 215 West Church Rd Ste 108 King Of Prussia, PA 19406	Lot #5 Blue Ridge Sub. FRNT 105.00 DPTH 234.00 EAST-0357748 NRTH-1793033 DEED BOOK 1098 PG-272 FULL MARKET VALUE	16,000		
TOTAL TAX ---				290.93**
				DATE #1 09/30/15

AMT DUE 290.93

\*\*\*\*\*

STATE OF NEW YORK  
 COUNTY - St Lawrence  
 SCHOOL - Massena 1  
 TOWN - Massena  
 VILLAGE - Massena  
 SWIS - 405801

2 0 1 5 S C H O O L T A X R O L L  
 T A X A B L E SECTION OF THE ROLL - 1  
 OWNERS NAME SEQUENCE  
 UNIFORM PERCENT OF VALUE IS 100.00

TAX MAP PARCEL NUMBER	PROPERTY LOCATION & CLASS	ASSESSMENT	EXEMPTION CODE-----	SCHOOL
CURRENT OWNERS NAME	SCHOOL DISTRICT	LAND	TAX DESCRIPTION	TAXABLE VALUE
CURRENT OWNERS ADDRESS	PARCEL SIZE/GRID COORD	TOTAL	SPECIAL DISTRICTS	TAX AMOUNT
9.084-2-33	E Hatfield St 314 Rural vac<10 - WTRFNT Massena 1 405801	16,000	Massena Central Sch	16,000
HH North Shopping Center Attn: Lafayette Financial Services Inc 215 West Church Rd Ste 108 King Of Prussia, PA 19406	Lot #4 Blue Ridge Sub. FRNT 105.00 DPTH 233.00 EAST-0357652 NRTH-1793012 DEED BOOK 1098 PG-272 FULL MARKET VALUE	16,000		
TOTAL TAX ---				290.93**
				DATE #1 09/30/15
				AMT DUE 290.93
9.084-2-34	E Hatfield St 314 Rural vac<10 - WTRFNT Massena 1 405801	16,000	Massena Central Sch	16,000
HH North Shopping Center Attn: Lafayette Financial Services Inc 215 West Church Rd Ste 108 King Of Prussia, PA 19406	Lot #3 Blue Ridge Sub. FRNT 105.00 DPTH 232.00 EAST-0357548 NRTH-1792991 DEED BOOK 1098 PG-272 FULL MARKET VALUE	16,000		
TOTAL TAX ---				290.93**
				DATE #1 09/30/15
				AMT DUE 290.93
9.083-5-32	E Hatfield St 314 Rural vac<10 - WTRFNT Massena 1 405801	16,000	Massena Central Sch	16,000
HH North Shopping Ctr Attn: Lafayette Financial Services Inc 215 West Church Rd Ste 108 King Of Prussia, PA 19406	Lot # 1 Blue Ridge Sub. FRNT 105.00 DPTH 232.00 EAST-0357323 NRTH-1792927 DEED BOOK 1098 PG-272 FULL MARKET VALUE	16,000		
TOTAL TAX ---				290.93**
				DATE #1 09/30/15
				AMT DUE 290.93
9.083-5-33	E Hatfield St 314 Rural vac<10 - WTRFNT Massena 1 405801	16,000	Massena Central Sch	16,000
HH North Shopping Ctr Attn: Lafayette Financial Services Inc 215 West Church Rd Ste 108 King Of Prussia, PA 19406	Lot #2 Blue Ridge Sub. FRNT 105.00 DPTH 232.00 EAST-0357453 NRTH-1792958 DEED BOOK 1098 PG-272 FULL MARKET VALUE	16,000		
TOTAL TAX ---				290.93**
				DATE #1 09/30/15
				AMT DUE 290.93



\*\*\*\*\*

STATE OF NEW YORK  
 COUNTY - St Lawrence  
 SCHOOL - Massena 1  
 TOWN - Massena  
 VILLAGE - Massena  
 SWIS - 405801

2 0 1 5 S C H O O L T A X R O L L  
 T A X A B L E SECTION OF THE ROLL - 1  
 OWNERS NAME SEQUENCE  
 UNIFORM PERCENT OF VALUE IS 100.00

PAGE 1418  
 VALUATION DATE-JUL 01, 2014  
 TAXABLE STATUS DATE-MAR 01, 2015

TAX MAP PARCEL NUMBER	PROPERTY LOCATION & CLASS	ASSESSMENT	EXEMPTION CODE-----	SCHOOL
CURRENT OWNERS NAME	SCHOOL DISTRICT	LAND	TAX DESCRIPTION	TAXABLE VALUE
CURRENT OWNERS ADDRESS	PARCEL SIZE/GRID COORD	TOTAL	SPECIAL DISTRICTS	TAX AMOUNT
***** 9.082-5-46 *****				
17 Middlebury Ave				ACCT 1-218- 9 BILL 3696
9.082-5-46	210 1 Family Res		Basic Star 41854	30,000
Hicks Brian J	Massena 1 405801	6,800	Massena Central Sch	51,500 936.42
Hicks Dora (LU)	Lot 71	51,500		
17 Middlebury Ave	Buckeye Tract			
Massena, NY 13662	FRNT 65.00 DPTH 125.00			
	EAST-0354167 NRTH-1792769			
	DEED BOOK 2002 PG-22048			
	FULL MARKET VALUE	51,500		
TOTAL TAX ---				390.93**
				DATE #1 09/30/15
				AMT DUE 390.93
***** 9.082-5-60 *****				
14 Colgate Dr				ACCT 1-242- 2 BILL 3697
9.082-5-60	210 1 Family Res		Enhanced S 41834	42,000
Hicks Dora B (LU)	Massena 1 405801	6,800	Massena Central Sch	42,000 763.68
14 Colgate Dr	Lot 94	42,000		
Massena, NY 13662	Buckeye Tract			
	Res-One Family			
	FRNT 65.00 DPTH 125.00			
	EAST-0354061 NRTH-1792702			
	DEED BOOK 2011 PG-8041			
	FULL MARKET VALUE	42,000		
TOTAL TAX ---				0.00**
***** 9.075-7-9 *****				
5 Highland Ave				ACCT 1-512- 8 BILL 3698
9.075-7-9	210 1 Family Res		Basic Star 41854	30,000
Hicks Jamie L	Massena 1 405801	23,300	Massena Central Sch	66,000 1,200.07
5 Highland Ave	Lot 19	66,000		
Massena, NY 13662	Highland Tract			
	1 Fam Res			
	FRNT 60.00 DPTH 192.00			
	BANK8888111			
	EAST-0354639 NRTH-1795472			
	DEED BOOK 2012 PG-10414			
	FULL MARKET VALUE	66,000		
TOTAL TAX ---				654.58**
				DATE #1 09/30/15
				AMT DUE 654.58
*****				

STATE OF NEW YORK  
 COUNTY - St Lawrence  
 SCHOOL - Massena 1  
 TOWN - Massena  
 VILLAGE - Massena  
 SWIS - 405801

2 0 1 5 S C H O O L T A X R O L L  
 T A X A B L E SECTION OF THE ROLL - 1  
 OWNERS NAME SEQUENCE  
 UNIFORM PERCENT OF VALUE IS 100.00

PAGE 1419  
 VALUATION DATE-JUL 01, 2014  
 TAXABLE STATUS DATE-MAR 01, 2015

TAX MAP PARCEL NUMBER	PROPERTY LOCATION & CLASS	ASSESSMENT	EXEMPTION CODE-----	SCHOOL
CURRENT OWNERS NAME	SCHOOL DISTRICT	LAND	TAX DESCRIPTION	TAXABLE VALUE
CURRENT OWNERS ADDRESS	PARCEL SIZE/GRID COORD	TOTAL	SPECIAL DISTRICTS	TAX AMOUNT
***** 9.058-2-43 *****				
144 Maple St				ACCT 1-320- 2 BILL 3699
9.058-2-43	210 1 Family Res		Basic Star 41854	30,000
Hicks Justin D	Massena 1 405801	7,300	Massena Central Sch	44,000 800.05
144 Maple St	Residence 1 Family	44,000		
Massena, NY 13662	FRNT 52.00 DPTH 187.00			
	EAST-0352255 NRTH-1799322			
	DEED BOOK 2009 PG-3064			
	FULL MARKET VALUE	44,000		
TOTAL TAX ---				254.56**
				DATE #1 09/30/15
				AMT DUE 254.56
***** 9.050-6-12 *****				
24 Martin St				ACCT 1- 99- 9 BILL 3700
9.050-6-12	210 1 Family Res		Basic Star 41854	30,000
Hicks Lindsey M	Massena 1 405801	7,500	Massena Central Sch	50,000 909.14
Grenier Renea M	Res-One Family W/vets Ex	50,000		
24 Martin St	FRNT 50.00 DPTH 223.00			
Massena, NY 13662	BANK8888830			
	EAST-0353297 NRTH-1800751			
	DEED BOOK 2007 PG-19555			
	FULL MARKET VALUE	50,000		
TOTAL TAX ---				363.65**
				DATE #1 09/30/15
				AMT DUE 363.65
***** 9.060-3-16 *****				
42 Willow St				ACCT 1-242- 4 BILL 3701
9.060-3-16	210 1 Family Res		Aged - All 41800	22,000
Hidy (w/LU) James P	Massena 1 405801	4,800	Enhanced S 41834	22,000
PO Box 443	Lot 1 Blk 3	44,000	Massena Central Sch	22,000 400.02
Massena, NY 13662	P.g.r.			
	Residence One Family			
	FRNT 43.00 DPTH 125.00			
	EAST-0357748 NRTH-1799504			
	DEED BOOK 2013 PG-5935			
	FULL MARKET VALUE	44,000		
TOTAL TAX ---				0.00**
***** 9.050-2-22 *****				
20 Kathleen St				ACCT 1-242- 5 BILL 3702
9.050-2-22	210 1 Family Res		Enhanced S 41834	59,000
Higgins (LU) Theresa P	Massena 1 405801	12,200	Massena Central Sch	59,000 1,072.79
20 Kathleen St	Lot 10 Blk A-1	59,000		
Massena, NY 13662	Northview Tract			
	70 x 139 x 70 x 131			
	FRNT 70.00 DPTH 135.00			
	EAST-0352879 NRTH-1801375			
	DEED BOOK 2007 PG-16088			
	FULL MARKET VALUE	59,000		
TOTAL TAX ---				0.00**

\*\*\*\*\*

STATE OF NEW YORK  
 COUNTY - St Lawrence  
 SCHOOL - Massena 1  
 TOWN - Massena  
 VILLAGE - Massena  
 SWIS - 405801

2 0 1 5 S C H O O L T A X R O L L  
 T A X A B L E SECTION OF THE ROLL - 1  
 OWNERS NAME SEQUENCE  
 UNIFORM PERCENT OF VALUE IS 100.00

PAGE 1420  
 VALUATION DATE-JUL 01, 2014  
 TAXABLE STATUS DATE-MAR 01, 2015

TAX MAP PARCEL NUMBER	PROPERTY LOCATION & CLASS	ASSESSMENT	EXEMPTION CODE-----	SCHOOL
CURRENT OWNERS NAME	SCHOOL DISTRICT	LAND	TAX DESCRIPTION	TAXABLE VALUE
CURRENT OWNERS ADDRESS	PARCEL SIZE/GRID COORD	TOTAL	SPECIAL DISTRICTS	TAX AMOUNT
***** 9.068-16-27 *****				
41 Parker Ave	210 1 Family Res		Enhanced S 41834	ACCT 1-366- 2
9.068-16-27	Massena 1 405801	5,900	Massena Central Sch	BILL 3703
Hillard Stephen	Part Of Lot 17	57,000		57,000
41 Parker Ave	Revier Tract			1,036.42
Massena, NY 13662	Residence One Family			
	FRNT 40.00 DPTH 145.00			
	EAST-0357531 NRTH-1796484			
	DEED BOOK 1068 PG-937			
	FULL MARKET VALUE	57,000		
			TOTAL TAX ---	0.00**
***** 9.060-9-6.11 *****				
3 Lombardo Ave	210 1 Family Res - WTRFNT		Basic Star 41854	ACCT 1-465- 6.1
9.060-9-6.11	Massena 1 405801	7,600	Massena Central Sch	BILL 3704
Hillenbrand Christine L	parcels combined 10/04	65,000		30,000
Hillenbrand Frank	160x107x310x138'WFx125			1,181.89
3 Lombardo Ave	FRNT 160.00 DPTH 107.00			
Massena, NY 13662	EAST-0358210 NRTH-1798703			
	DEED BOOK 2004 PG-18794			
	FULL MARKET VALUE	65,000		
			TOTAL TAX ---	636.40**
			DATE #1	09/30/15
			AMT DUE	636.40
***** 9.059-4-19 *****				
72 Center St	230 3 Family Res		Massena Central Sch	ACCT 1- 55- 6
9.059-4-19	Massena 1 405801	7,100		BILL 3705
Hillenbrand Frank III	Residence 1 Family	51,000		927.33
3 Lombardo Ave	FRNT 83.00 DPTH 116.00			
Massena, NY 13662	EAST-0355872 NRTH-1798762			
	DEED BOOK 1047 PG-00990			
	FULL MARKET VALUE	51,000		
			TOTAL TAX ---	927.33**
			DATE #1	09/30/15
			AMT DUE	927.33
***** 9.075-10-9 *****				
32 Kent St	210 1 Family Res		Basic Star 41854	ACCT 1-403- 8
9.075-10-9	Massena 1 405801	6,700	Massena Central Sch	BILL 3706
Hinkley Gabriel	Lot 90	44,000		30,000
32 Kent St	Mapleview Tr			800.05
Massena, NY 13662	Residence One Family			
	FRNT 50.00 DPTH 150.00			
	BANK8888150			
	EAST-0357151 NRTH-1795281			
	DEED BOOK 2011 PG-7474			
	FULL MARKET VALUE	44,000		
			TOTAL TAX ---	254.56**
			DATE #1	09/30/15
			AMT DUE	254.56

\*\*\*\*\*

STATE OF NEW YORK  
 COUNTY - St Lawrence  
 SCHOOL - Massena 1  
 TOWN - Massena  
 VILLAGE - Massena  
 SWIS - 405801

2 0 1 5 S C H O O L T A X R O L L  
 T A X A B L E SECTION OF THE ROLL - 1  
 OWNERS NAME SEQUENCE  
 UNIFORM PERCENT OF VALUE IS 100.00

PAGE 1421  
 VALUATION DATE-JUL 01, 2014  
 TAXABLE STATUS DATE-MAR 01, 2015

TAX MAP PARCEL NUMBER	PROPERTY LOCATION & CLASS	ASSESSMENT	EXEMPTION CODE-----	SCHOOL
CURRENT OWNERS NAME	SCHOOL DISTRICT	LAND	TAX DESCRIPTION	TAXABLE VALUE
CURRENT OWNERS ADDRESS	PARCEL SIZE/GRID COORD	TOTAL	SPECIAL DISTRICTS	TAX AMOUNT
***** 9.059-2-12 *****				
9.059-2-12	3 James St			ACCT 1-319- 2
Hirsch Lisa E	210 1 Family Res		Basic Star 41854	BILL 3707
290 Brown Rd	Massena 1 405801	5,700	Massena Central Sch	30,000
Ogdensburg, NY 13669-4162	Lot 6	60,000		1,090.97
	Martin Tract			
	Residence 1 Family			
	FRNT 50.00 DPTH 108.00			
	EAST-0354836 NRTH-1799858			
	DEED BOOK 2010 PG-6319			
	FULL MARKET VALUE	60,000		
			TOTAL TAX ---	545.48**
			DATE #1	09/30/15
			AMT DUE	545.48
***** 9.059-3-21.1 *****				
9.059-3-21.1	29 Park Ave			ACCT 1-505- 5
Hirschey Johnathan R	210 1 Family Res		Basic Star 41854	BILL 3708
29 Park Ave	Massena 1 405801	6,300	Massena Central Sch	30,000
Massena, NY 13662	Lot 8 & Part Lot 9	69,000		1,254.62
	Blk 27 Pgr			
	Res 1 Fam W/ 15% Vet Ex			
	FRNT 50.00 DPTH 131.00			
	BANK8888830			
	EAST-0355600 NRTH-1799393			
	DEED BOOK 2010 PG-1135			
	FULL MARKET VALUE	69,000		
			TOTAL TAX ---	709.13**
			DATE #1	09/30/15
			AMT DUE	709.13
***** 9.043-3-26 *****				
9.043-3-26	174 Jefferson Ave			ACCT 1- 16- 3
Hitsman Ricky G	210 1 Family Res		Massena Central Sch	BILL 3709
174 Jefferson Ave	Massena 1 405801	6,700		709.13
Massena, NY 13662	Lot 62 Blk 49	39,000		
	Homecroft Tract			
	FRNT 50.00 DPTH 120.00			
	EAST-0355037 NRTH-1802507			
	DEED BOOK 1068 PG-767			
	FULL MARKET VALUE	39,000		
			TOTAL TAX ---	709.13**
			DATE #1	09/30/15
			AMT DUE	709.13
*****				

STATE OF NEW YORK  
 COUNTY - St Lawrence  
 SCHOOL - Massena 1  
 TOWN - Massena  
 VILLAGE - Massena  
 SWIS - 405801

2 0 1 5 S C H O O L T A X R O L L  
 T A X A B L E SECTION OF THE ROLL - 1  
 OWNERS NAME SEQUENCE  
 UNIFORM PERCENT OF VALUE IS 100.00

TAX MAP PARCEL NUMBER	PROPERTY LOCATION & CLASS	ASSESSMENT	EXEMPTION CODE-----	SCHOOL
CURRENT OWNERS NAME	SCHOOL DISTRICT	LAND	TAX DESCRIPTION	TAXABLE VALUE
CURRENT OWNERS ADDRESS	PARCEL SIZE/GRID COORD	TOTAL	SPECIAL DISTRICTS	TAX AMOUNT
9.067-12-33	24 Alvern Ave 210 1 Family Res		Enhanced S 41834	9.067-12-33
Hodge Lawrence J	Massena 1 405801	6,400	Massena Central Sch	ACCT 1- 73- 8
PO Box 5044	Front Half Lots 126-127	81,000		BILL 3710
Massena, NY 13662-5044	Oakmont Tract			65,300
	FRNT 98.00 DPTH 82.00			1,472.81
PRIOR OWNER ON 3/01/2015	EAST-0357347 NRTH-1795907			
Hodge (LU) Lawrence J	DEED BOOK 2014 PG-11116	81,000		
	FULL MARKET VALUE			
			TOTAL TAX ---	367.81**
				DATE #1 09/30/15
				AMT DUE 367.81
9.075-2-27	2 Highland Ave 210 1 Family Res		Massena Central Sch	9.075-2-27
Hodges Martha E	Massena 1 405801	23,000		ACCT 1-231- 4
Perugini David	Lot 14	82,000		BILL 3711
2 Highland Ave	Highland Tract			1,491.00
Massena, NY 13662	Residence One Family			
	FRNT 60.00 DPTH 185.00			
	EAST-0354695 NRTH-1795723			
	DEED BOOK 2008 PG-18021	82,000		
	FULL MARKET VALUE			
			TOTAL TAX ---	1,491.00**
				DATE #1 09/30/15
				AMT DUE 1,491.00
9.058-6-16	74 N Main St 230 3 Family Res		Massena Central Sch	9.058-6-16
Hoekstra Eric J	Massena 1 405801	4,000		ACCT 1-202- 7
Hoekstra Trudy J	Three Family Residence	38,000		BILL 3712
4200 Coulter Ln	FRNT 26.00 DPTH 121.00			690.95
Shingle Springs, CA 95682	EAST-0354252 NRTH-1799613			
	DEED BOOK 2012 PG-20739	38,000		
	FULL MARKET VALUE			
			TOTAL TAX ---	690.95**
				DATE #1 09/30/15
				AMT DUE 690.95
16.027-2-43	78 Cook St 210 1 Family Res - WTRFNT		Basic Star 41854	16.027-2-43
Hoerner Ronald	Massena 1 405801	19,600	Massena Central Sch	ACCT 1-202-1.12
Hoerner Imogene	Lot #1	73,000		BILL 3713
78 Cook St	Cook Street Sub			30,000
Massena, NY 13662	Residence One Family			1,327.35
	FRNT 95.00 DPTH 200.00			
	EAST-0355027 NRTH-1791506			
	DEED BOOK 00974 PG-00072	73,000		
	FULL MARKET VALUE			
			TOTAL TAX ---	781.86**
				DATE #1 09/30/15

AMT DUE 781.86

\*\*\*\*\*



STATE OF NEW YORK  
 COUNTY - St Lawrence  
 SCHOOL - Massena 1  
 TOWN - Massena  
 VILLAGE - Massena  
 SWIS - 405801

2 0 1 5 S C H O O L T A X R O L L  
 T A X A B L E SECTION OF THE ROLL - 1  
 OWNERS NAME SEQUENCE  
 UNIFORM PERCENT OF VALUE IS 100.00

TAX MAP PARCEL NUMBER	PROPERTY LOCATION & CLASS	ASSESSMENT	EXEMPTION CODE-----	SCHOOL
CURRENT OWNERS NAME	SCHOOL DISTRICT	LAND	TAX DESCRIPTION	TAXABLE VALUE
CURRENT OWNERS ADDRESS	PARCEL SIZE/GRID COORD	TOTAL	SPECIAL DISTRICTS	TAX AMOUNT
***** 9.058-1-13 *****				
9.058-1-13	6 Erwin Ave		Enhanced S 41834	ACCT 1- 69- 6 BILL 3714
Hoffman Bethany M	210 1 Family Res		Massena Central Sch	65,300
6 Erwin Ave	Massena 1 405801	9,400		1,363.72
Massena, NY 13662	Lot 41 & Part Lot 42	75,000		
	Waterbury Farm			
	Residence-One Family			
	FRNT 50.50 DPTH 112.00			
	EAST-0351575 NRTH-1799491			
	DEED BOOK 2012 PG-13798			
	FULL MARKET VALUE	75,000		
			TOTAL TAX ---	258.72**
			DATE #1	09/30/15
			AMT DUE	258.72
***** 9.068-14-34 *****				
9.068-14-34	63 Parker Ave		Massena Central Sch	ACCT 1-562- 6 BILL 3715
Holcomb Carlos (LC)	210 1 Family Res			48,000
Holcomb Katelyn (LC) L	Massena 1 405801	6,700		872.78
134 Center St Apt 1	Lot 19	48,000		
Massena, NY 13662	Oakmont			
	Res-One Family			
	FRNT 50.00 DPTH 150.00			
	EAST-0357792 NRTH-1795977			
	DEED BOOK 2014 PG-16925			
	FULL MARKET VALUE	48,000		
			TOTAL TAX ---	872.78**
			DATE #1	09/30/15
			AMT DUE	872.78
***** 10.053-1-15 *****				
10.053-1-15	17 Randall Dr		Enhanced S 41834	ACCT 1-366- 9 BILL 3716
Holcomb Sarah (LU)	210 1 Family Res		Massena Central Sch	65,300
Burley Lorna	Massena 1 405801	12,700		1,509.18
17 Randall Dr	Lot 6 Blk 438	83,000		
Massena, NY 13662	Southern Dev			
	Residence 1 Family W/			
	FRNT 88.00 DPTH 125.00			
	EAST-0361091 NRTH-1798784			
	DEED BOOK 2004 PG-14351			
	FULL MARKET VALUE	83,000		
			TOTAL TAX ---	404.18**
			DATE #1	09/30/15
			AMT DUE	404.18
*****				

STATE OF NEW YORK  
 COUNTY - St Lawrence  
 SCHOOL - Massena 1  
 TOWN - Massena  
 VILLAGE - Massena  
 SWIS - 405801

2 0 1 5 S C H O O L T A X R O L L  
 T A X A B L E SECTION OF THE ROLL - 1  
 OWNERS NAME SEQUENCE  
 UNIFORM PERCENT OF VALUE IS 100.00

PAGE 1424  
 VALUATION DATE-JUL 01, 2014  
 TAXABLE STATUS DATE-MAR 01, 2015

TAX MAP PARCEL NUMBER	PROPERTY LOCATION & CLASS	ASSESSMENT	EXEMPTION CODE-----	SCHOOL
CURRENT OWNERS NAME	SCHOOL DISTRICT	LAND	TAX DESCRIPTION	TAXABLE VALUE
CURRENT OWNERS ADDRESS	PARCEL SIZE/GRID COORD	TOTAL	SPECIAL DISTRICTS	TAX AMOUNT
***** 10.069-2-11 *****				
10.069-2-11	225,225A E Hatfield St			ACCT 1-366- 3
Holcomb Stacey J	215 1 Fam Res w/ - WTRFNT		Basic Star 41854	BILL 3717
225 E Hatfield Street	Massena 1 405801	53,900	Massena Central Sch	30,000
Massena, NY 13662	Res-1 Family W/riv Front	157,000		2,854.71
	FRNT 130.00 DPTH 304.00			
	BANK8888830			
	EAST-0362331 NRTH-1794239			
	DEED BOOK 2015 PG-5951			
	FULL MARKET VALUE	157,000		
			TOTAL TAX ---	2,309.22**
			DATE #1	09/30/15
			AMT DUE	2,309.22
***** 9.067-7-14 *****				
9.067-7-14	22 Grove St			ACCT 1-221- 1
Holder Jeffrey	210 1 Family Res		Basic Star 41854	BILL 3718
Holder April	Massena 1 405801	15,800	Massena Central Sch	30,000
22 Grove St	Lot 48	71,000		1,290.98
Massena, NY 13662	Hyde Park			
	Res 1 Fam W/ Abv Gr Pool			
	FRNT 50.00 DPTH 130.00			
	EAST-0355899 NRTH-1796164			
	DEED BOOK 1084 PG-324			
	FULL MARKET VALUE	71,000		
			TOTAL TAX ---	745.49**
			DATE #1	09/30/15
			AMT DUE	745.49
***** 9.059-9-32 *****				
9.059-9-32	10 Main St			ACCT 1-568- 1
Holder Jeffrey A	484 1 use sm bld		Massena Central Sch	BILL 3719
Holder April L	Massena 1 405801	15,600		1,090.97
22 Grove St	10 MAIN ST	60,000		
Massena, NY 13662	store w/apt 1st fl & base			
	FRNT 19.00 DPTH 210.00			
	EAST-0354854 NRTH-1798253			
	DEED BOOK 2013 PG-18813			
	FULL MARKET VALUE	60,000		
			TOTAL TAX ---	1,090.97**
			DATE #1	09/30/15
			AMT DUE	1,090.97
*****				

STATE OF NEW YORK  
 COUNTY - St Lawrence  
 SCHOOL - Massena 1  
 TOWN - Massena  
 VILLAGE - Massena  
 SWIS - 405801

2 0 1 5 S C H O O L T A X R O L L  
 T A X A B L E SECTION OF THE ROLL - 1  
 OWNERS NAME SEQUENCE  
 UNIFORM PERCENT OF VALUE IS 100.00

PAGE 1425  
 VALUATION DATE-JUL 01, 2014  
 TAXABLE STATUS DATE-MAR 01, 2015

TAX MAP PARCEL NUMBER	PROPERTY LOCATION & CLASS	ASSESSMENT	EXEMPTION CODE-----	SCHOOL
CURRENT OWNERS NAME	SCHOOL DISTRICT	LAND	TAX DESCRIPTION	TAXABLE VALUE
CURRENT OWNERS ADDRESS	PARCEL SIZE/GRID COORD	TOTAL	SPECIAL DISTRICTS	TAX AMOUNT
***** 9.068-8-11 *****				
9.068-8-11	46 Malby Ave			ACCT 1-248- 2
Hollenbeck Dale	210 1 Family Res		Basic Star 41854	BILL 3720
Hollenbeck Angela	Massena 1 405801	6,000	Massena Central Sch	30,000
46 Malby Ave	Lot 5 Blk 109	55,000		1,000.06
Massena, NY 13662	Tyo Tract			
	Residence-One Family			
	FRNT 45.00 DPTH 119.00			
	EAST-0359866 NRTH-1797113			
	DEED BOOK 1028 PG-01063			
	FULL MARKET VALUE	55,000		
			TOTAL TAX ---	454.57**
				DATE #1 09/30/15
				AMT DUE 454.57
***** 9.068-7-32 *****				
9.068-7-32	64 Curtis Ave			ACCT 1-245- 9
Holliday (LU) Jane C	210 1 Family Res		Enhanced S 41834	BILL 3721
Legrow Barbara	Massena 1 405801	6,200	Massena Central Sch	51,000
Barbara Legrow	Lot 15 Blk 105	51,000		927.33
64 Curtis Ave	Tyo Tract			
Massena, NY 13662	Res-One Family			
	FRNT 50.00 DPTH 127.00			
	EAST-0359471 NRTH-1797654			
	DEED BOOK 2008 PG-4488			
	FULL MARKET VALUE	51,000		
			TOTAL TAX ---	0.00**
***** 9.082-2-17.2 *****				
9.082-2-17.2	1 Colgate Dr			ACCT 1-562-2.2
Holliday Richard S	210 1 Family Res		Basic Star 41854	BILL 3722
Holliday Tammy L	Massena 1 405801	8,200	Massena Central Sch	30,000
1 Colgate Dr	Res-One Family W/pool	91,350		1,661.01
Massena, NY 13662	FRNT 120.00 DPTH 114.00			
	EAST-0354005 NRTH-1792300			
	DEED BOOK 1027 PG-00285			
	FULL MARKET VALUE	91,350		
			TOTAL TAX ---	1,115.52**
				DATE #1 09/30/15
				AMT DUE 1,115.52
***** 9.060-4-29 *****				
9.060-4-29	244 Center St			ACCT 1- 7- 2
Holloway (LC) Fredrick	210 1 Family Res		Basic Star 41854	BILL 3723
244 Center St	Massena 1 405801	5,500	Massena Central Sch	30,000
Massena, NY 13662	Lot 13 Blk 2	51,000		927.33
	Pgr			
	Res One Family			
	FRNT 50.00 DPTH 146.00			
	EAST-0358318 NRTH-1799431			
	DEED BOOK 2010 PG-5591			
	FULL MARKET VALUE	51,000		
			TOTAL TAX ---	381.84**
				DATE #1 09/30/15
				AMT DUE 381.84

\*\*\*\*\*

STATE OF NEW YORK  
 COUNTY - St Lawrence  
 SCHOOL - Massena 1  
 TOWN - Massena  
 VILLAGE - Massena  
 SWIS - 405801

2 0 1 5 S C H O O L T A X R O L L  
 T A X A B L E SECTION OF THE ROLL - 1  
 OWNERS NAME SEQUENCE  
 UNIFORM PERCENT OF VALUE IS 100.00

PAGE 1426  
 VALUATION DATE-JUL 01, 2014  
 TAXABLE STATUS DATE-MAR 01, 2015

TAX MAP PARCEL NUMBER	PROPERTY LOCATION & CLASS	ASSESSMENT	EXEMPTION CODE-----	SCHOOL
CURRENT OWNERS NAME	SCHOOL DISTRICT	LAND	TAX DESCRIPTION	TAXABLE VALUE
CURRENT OWNERS ADDRESS	PARCEL SIZE/GRID COORD	TOTAL	SPECIAL DISTRICTS	TAX AMOUNT
***** 9.076-5-5.1 *****				
53 Urban Dr				BILL 3724
9.076-5-5.1	210 1 Family Res		Enhanced S 41834	62,250
Holloway William Jr	Massena 1 405801	11,200	Massena Central Sch	1,131.88
Holloway Dianne M	Lot 15 Blk C Urban Estate	62,250		
53 Urban Dr	Plus 0.04A			
Massena, NY 13662	60x100x32x28x25x100			
	FRNT 60.00 DPTH 128.00			
	EAST-0359804 NRTH-1795327			
	DEED BOOK 2005 PG-19070			
	FULL MARKET VALUE	62,250		
			TOTAL TAX ---	26.88**
				DATE #1 09/30/15
				AMT DUE 26.88
***** 9.057-9-16 *****				
10 West Ave				ACCT 1-246- 6 BILL 3725
9.057-9-16	270 Mfg housing		Enhanced S 41834	32,000
Holmes Chester	Massena 1 405801	7,300	Massena Central Sch	581.85
10 West Ave	Lot 14	32,000		
Massena, NY 13662	Hosmer Tract			
	Lot & Trailer			
	FRNT 82.50 DPTH 123.00			
	EAST-0351200 NRTH-1798687			
	DEED BOOK 889 PG-00672			
	FULL MARKET VALUE	32,000		
			TOTAL TAX ---	0.00**
***** 9.060-4-23 *****				
15 Woodlawn Ave				ACCT 1-424- 3 BILL 3726
9.060-4-23	210 1 Family Res		Massena Central Sch	818.23
Holmes Daniel G	Massena 1 405801	5,000		
Holmes Darcy L	Lot 7 Blk 2	45,000		
584 County Route 40	P.g.r.			
Massena, NY 13662	Residence One Family			
	FRNT 50.00 DPTH 117.00			
	BANK8888830			
	EAST-0358067 NRTH-1799609			
	DEED BOOK 2004 PG-14473			
	FULL MARKET VALUE	45,000		
			TOTAL TAX ---	818.23**
				DATE #1 09/30/15
				AMT DUE 818.23
*****				

STATE OF NEW YORK  
 COUNTY - St Lawrence  
 SCHOOL - Massena 1  
 TOWN - Massena  
 VILLAGE - Massena  
 SWIS - 405801

2 0 1 5 S C H O O L T A X R O L L  
 T A X A B L E SECTION OF THE ROLL - 1  
 OWNERS NAME SEQUENCE  
 UNIFORM PERCENT OF VALUE IS 100.00

PAGE 1427  
 VALUATION DATE-JUL 01, 2014  
 TAXABLE STATUS DATE-MAR 01, 2015

TAX MAP PARCEL NUMBER	PROPERTY LOCATION & CLASS	ASSESSMENT	EXEMPTION CODE-----	SCHOOL
CURRENT OWNERS NAME	SCHOOL DISTRICT	LAND	TAX DESCRIPTION	TAXABLE VALUE
CURRENT OWNERS ADDRESS	PARCEL SIZE/GRID COORD	TOTAL	SPECIAL DISTRICTS	TAX AMOUNT
***** 9.057-2-36 *****				
9.057-2-36	7 Elgin Ave			ACCT 1-493- 5
Holmes John	210 1 Family Res		Basic Star 41854	BILL 3727
7 Elgin Ave	Massena 1 405801	24,700	RPRTL466_f 41690	30,000
Massena, NY 13662	Lot 12A Blk 703D	90,000	Massena Central Sch	3,000
	Newton Estates			1,581.91
	Residence-One Family			
	FRNT 84.00 DPTH 136.00			
	EAST-0350186 NRTH-1799239			
	DEED BOOK 2010 PG-17888			
	FULL MARKET VALUE	90,000		
			TOTAL TAX ---	1,036.42**
				DATE #1 09/30/15
				AMT DUE 1,036.42
***** 9.050-10-18 *****				
9.050-10-18	93 N Main St			ACCT 1- 87- 8
Holmes Linda	210 1 Family Res		Enhanced S 41834	BILL 3728
93 N Main Street	Massena 1 405801	6,500	Massena Central Sch	58,000
Massena, NY 13662	N Main Street	58,000		1,054.61
	Residence One Family			
	FRNT 95.00 DPTH 110.00			
	EAST-0354224 NRTH-1799980			
	DEED BOOK 347 PG-00002			
	FULL MARKET VALUE	58,000		
			TOTAL TAX ---	0.00**
***** 9.060-8-4 *****				
9.060-8-4	28,30,32, 34 Tamarack St			ACCT 1-552- 7
Holtz Peter G	411 Apartment		Massena Central Sch	BILL 3729
3204 Rayburn St	Massena 1 405801	8,500		2,909.26
Las Vegas, NM 87701	Tamarack Street	160,000		
	4 Apartment Bldgs			
	FRNT 265.00 DPTH 80.00			
	EAST-0359133 NRTH-1798402			
	DEED BOOK 2006 PG-19971			
	FULL MARKET VALUE	160,000		
			TOTAL TAX ---	2,909.26**
				DATE #1 09/30/15
				AMT DUE 2,909.26
***** 9.042-6-3 *****				
9.042-6-3	4 Garfield Ave			ACCT 1-124- 7
Hondusky Jan E	210 1 Family Res		Basic Star 41854	BILL 3730
4 Garfield Ave	Massena 1 405801	7,400	Massena Central Sch	30,000
Massena, NY 13662	Lot 7 Blk 45	78,000		1,418.26
	Homecroft Tract			
	FRNT 50.00 DPTH 148.00			
	EAST-0353731 NRTH-1802162			
	DEED BOOK 2001 PG-8407			
	FULL MARKET VALUE	78,000		
			TOTAL TAX ---	872.77**
				DATE #1 09/30/15
				AMT DUE 872.77

\*\*\*\*\*



STATE OF NEW YORK  
 COUNTY - St Lawrence  
 SCHOOL - Massena 1  
 TOWN - Massena  
 VILLAGE - Massena  
 SWIS - 405801

2 0 1 5 S C H O O L T A X R O L L  
 T A X A B L E SECTION OF THE ROLL - 1  
 OWNERS NAME SEQUENCE  
 UNIFORM PERCENT OF VALUE IS 100.00

TAX MAP PARCEL NUMBER	PROPERTY LOCATION & CLASS	ASSESSMENT	EXEMPTION CODE-----	SCHOOL
CURRENT OWNERS NAME	SCHOOL DISTRICT	LAND	TAX DESCRIPTION	TAXABLE VALUE
CURRENT OWNERS ADDRESS	PARCEL SIZE/GRID COORD	TOTAL	SPECIAL DISTRICTS	TAX AMOUNT
***** 9.074-4-24 *****				
9.074-4-24	35 Churchill Ave			ACCT 1-241- 9
Hooper Christopher P	210 1 Family Res		Basic Star 41854	BILL 3731
Hooper Tammy L	Massena 1 405801	24,000	Massena Central Sch	30,000
35 Churchill Ave	Lot 17 Blk H	86,000		1,563.73
Massena, NY 13662	Westwood Tract			
	Residence-One Family			
	FRNT 78.00 DPTH 136.40			
	BANK8888830			
	EAST-0351909 NRTH-1795178			
	DEED BOOK 2004 PG-15967			
	FULL MARKET VALUE	86,000		
TOTAL TAX ---				1,018.24**
				DATE #1 09/30/15
				AMT DUE 1,018.24
***** 9.059-2-27 *****				
9.059-2-27	37,37 1/2 N Main St			ACCT 1- 85- 6
Hoot Owl Enterprises Inc	483 Converted Re		Massena Central Sch	BILL 3732
35 N Main St	Massena 1 405801	11,700		219,000
Massena, NY 13662-1162	Dental Off/w 4 Apt Bldg	219,000		3,982.05
	FRNT 198.00 DPTH 136.00			
	EAST-0354932 NRTH-1799212			
	DEED BOOK 922 PG-00569			
	FULL MARKET VALUE	219,000		
TOTAL TAX ---				3,982.05**
				DATE #1 09/30/15
				AMT DUE 3,982.05
***** 9.058-6-10 *****				
9.058-6-10	54,56 N Main St			ACCT 1-461- 1
Hoot Owl Express	411 Apartment		Massena Central Sch	BILL 3733
Enterprises Inc	Massena 1 405801	12,400		80,000
35 N Main St	6 Unit Apt Bldg	80,000		1,454.63
Massena, NY 13662-1162	FRNT 67.00 DPTH 198.00			
	EAST-0354404 NRTH-1799269			
	DEED BOOK 1037 PG-00274			
	FULL MARKET VALUE	80,000		
TOTAL TAX ---				1,454.63**
				DATE #1 09/30/15
				AMT DUE 1,454.63
***** 9.059-10-19 *****				
9.059-10-19	Main St			ACCT 1- 37- 9
Hoot Owl Express	330 Vacant comm		Massena Central Sch	BILL 3734
Enterprises	Massena 1 405801	14,400		14,400
35 N Main St	Vac Lot (Fmr Green Store)	14,400		261.83
Massena, NY 13662	FRNT 44.00 DPTH 100.00			
	EAST-0354726 NRTH-1798779			
	DEED BOOK 995 PG-00449			
	FULL MARKET VALUE	14,400		
TOTAL TAX ---				261.83**
				DATE #1 09/30/15
				AMT DUE 261.83
*****				





STATE OF NEW YORK  
 COUNTY - St Lawrence  
 SCHOOL - Massena 1  
 TOWN - Massena  
 VILLAGE - Massena  
 SWIS - 405801

2 0 1 5 S C H O O L T A X R O L L  
 T A X A B L E SECTION OF THE ROLL - 1  
 OWNERS NAME SEQUENCE  
 UNIFORM PERCENT OF VALUE IS 100.00

PAGE 1429  
 VALUATION DATE-JUL 01, 2014  
 TAXABLE STATUS DATE-MAR 01, 2015

TAX MAP PARCEL NUMBER	PROPERTY LOCATION & CLASS	ASSESSMENT	EXEMPTION CODE-----	SCHOOL
CURRENT OWNERS NAME	SCHOOL DISTRICT	LAND	TAX DESCRIPTION	TAXABLE VALUE
CURRENT OWNERS ADDRESS	PARCEL SIZE/GRID COORD	TOTAL	SPECIAL DISTRICTS	TAX AMOUNT
***** 10.069-1-30 *****				
10.069-1-30	Off E Hatfield St			BILL 3735
Hoot Owl Express Ent	311 Res vac land		Massena Central Sch	1,491.00
Attn: William Helmer	Massena 1 405801	82,000		
35 N Main St	Residential Vacant Acreag	82,000		
Massena, NY 13662	Fay Helmer Subd Phase I			
	Vacant Acreage			
	ACRES 28.30			
	EAST-0360945 NRTH-1794438			
	DEED BOOK 1076 PG-562			
	FULL MARKET VALUE	82,000		
			TOTAL TAX ---	1,491.00**
				DATE #1 09/30/15
				AMT DUE 1,491.00
***** 10.069-1-33 *****				
10.069-1-33	Off E Hatfield St			BILL 3736
Hoot Owl Express Ent	311 Res vac land		Massena Central Sch	37.27
35 N Main St	Massena 1 405801	2,050		
Massena, NY 13662	Lot 8 Block 495	2,050		
	Fay Helmer Subd Phase I			
	Vacant Lot			
	FRNT 75.00 DPTH 137.00			
	EAST-0361657 NRTH-1794668			
	DEED BOOK 1076 PG-562			
	FULL MARKET VALUE	2,050		
			TOTAL TAX ---	37.27**
				DATE #1 09/30/15
				AMT DUE 37.27
***** 10.069-1-34 *****				
10.069-1-34	Off E Hatfield St			BILL 3737
Hoot Owl Express Ent	311 Res vac land		Massena Central Sch	37.27
35 N Main St	Massena 1 405801	2,050		
Massena, NY 13662	Lot 7 Block 495	2,050		
	Fay Helmer Subd Phase I			
	Vacant Lot			
	FRNT 75.00 DPTH 139.00			
	EAST-0361722 NRTH-1794701			
	DEED BOOK 1076 PG-562			
	FULL MARKET VALUE	2,050		
			TOTAL TAX ---	37.27**
				DATE #1 09/30/15
				AMT DUE 37.27

\*\*\*\*\*

STATE OF NEW YORK  
 COUNTY - St Lawrence  
 SCHOOL - Massena 1  
 TOWN - Massena  
 VILLAGE - Massena  
 SWIS - 405801

2 0 1 5 S C H O O L T A X R O L L  
 T A X A B L E SECTION OF THE ROLL - 1  
 OWNERS NAME SEQUENCE  
 UNIFORM PERCENT OF VALUE IS 100.00

PAGE 1430  
 VALUATION DATE-JUL 01, 2014  
 TAXABLE STATUS DATE-MAR 01, 2015

TAX MAP PARCEL NUMBER	PROPERTY LOCATION & CLASS	ASSESSMENT	EXEMPTION CODE-----	SCHOOL
CURRENT OWNERS NAME	SCHOOL DISTRICT	LAND	TAX DESCRIPTION	TAXABLE VALUE
CURRENT OWNERS ADDRESS	PARCEL SIZE/GRID COORD	TOTAL	SPECIAL DISTRICTS	TAX AMOUNT
***** 10.069-1-35 *****				
10.069-1-35	Off E Hatfield St			BILL 3738
Hoot Owl Express Ent	311 Res vac land		Massena Central Sch	37.27
35 N Main St	Massena 1 405801	2,050		
Massena, NY 13662	Lot 6 Block 495	2,050		
	Fay Helmer Subd Phase I			
	Vacant Lot			
	FRNT 75.00 DPTH 142.00			
	EAST-0361787 NRTH-1794740			
	DEED BOOK 1076 PG-562			
	FULL MARKET VALUE	2,050		
			TOTAL TAX ---	37.27**
				DATE #1 09/30/15
				AMT DUE 37.27
***** 10.069-1-36 *****				
10.069-1-36	Off E Hatfield St			BILL 3739
Hoot Owl Express Ent	311 Res vac land		Massena Central Sch	37.27
35 N Main St	Massena 1 405801	2,050		
Massena, NY 13662	Lot 5 Block 495	2,050		
	Fay Helmer Subd Phase I			
	Vacant Lot			
	FRNT 75.00 DPTH 144.00			
	EAST-0361854 NRTH-1794775			
	DEED BOOK 1076 PG-562			
	FULL MARKET VALUE	2,050		
			TOTAL TAX ---	37.27**
				DATE #1 09/30/15
				AMT DUE 37.27
***** 10.069-1-37 *****				
10.069-1-37	Off E Hatfield St			BILL 3740
Hoot Owl Express Ent	311 Res vac land		Massena Central Sch	37.27
35 N Main St	Massena 1 405801	2,050		
Massena, NY 13662	Lot 4 Block 495	2,050		
	Fay Helmer Subd Phase I			
	Vacant Lot			
	FRNT 75.00 DPTH 146.00			
	EAST-0361919 NRTH-1794811			
	DEED BOOK 1076 PG-562			
	FULL MARKET VALUE	2,050		
			TOTAL TAX ---	37.27**
				DATE #1 09/30/15
				AMT DUE 37.27

STATE OF NEW YORK  
 COUNTY - St Lawrence  
 SCHOOL - Massena 1  
 TOWN - Massena  
 VILLAGE - Massena  
 SWIS - 405801

2 0 1 5 S C H O O L T A X R O L L  
 T A X A B L E SECTION OF THE ROLL - 1  
 OWNERS NAME SEQUENCE  
 UNIFORM PERCENT OF VALUE IS 100.00

PAGE 1431  
 VALUATION DATE-JUL 01, 2014  
 TAXABLE STATUS DATE-MAR 01, 2015

TAX MAP PARCEL NUMBER	PROPERTY LOCATION & CLASS	ASSESSMENT	EXEMPTION CODE-----	SCHOOL
CURRENT OWNERS NAME	SCHOOL DISTRICT	LAND	TAX DESCRIPTION	TAXABLE VALUE
CURRENT OWNERS ADDRESS	PARCEL SIZE/GRID COORD	TOTAL	SPECIAL DISTRICTS	TAX AMOUNT
***** 10.069-1-38 *****				
	Off E Hatfield St			BILL 3741
10.069-1-38	311 Res vac land		Massena Central Sch	2,050 37.27
Hoot Owl Express Ent	Massena 1 405801	2,050		
35 N Main St	Lot 3 Block 495	2,050		
Massena, NY 13662	Fay Helmer Subd Phase I			
	Vacant Lot			
	FRNT 75.00 DPTH 148.00			
	EAST-0361981 NRTH-1794847			
	DEED BOOK 1076 PG-562			
	FULL MARKET VALUE	2,050		
TOTAL TAX ---				37.27**
				DATE #1 09/30/15
				AMT DUE 37.27
***** 10.069-1-39 *****				
	Off E Hatfield St			BILL 3742
10.069-1-39	311 Res vac land		Massena Central Sch	2,050 37.27
Hoot Owl Express Ent	Massena 1 405801	2,050		
35 N Main St	Lot 1 Block 495	2,050		
Massena, NY 13662	Fay Helmer Subd Phase I			
	Vacant Lot			
	FRNT 100.00 DPTH 119.00			
	EAST-0362080 NRTH-1794878			
	DEED BOOK 1076 PG-562			
	FULL MARKET VALUE	2,050		
TOTAL TAX ---				37.27**
				DATE #1 09/30/15
				AMT DUE 37.27
***** 9.042-8-27 *****				
	2 Medina St			BILL 3743
9.042-8-27	220 2 Family Res		Massena Central Sch	126,000 2,291.04
Hoot Owl Express Ent Inc	Massena 1 405801	12,200		
35 N Main St	Lot #11	126,000		
Massena, NY 13662-1162	Northview subd (revised)			
	92x46x75x159x112			
	FRNT 138.00 DPTH 94.00			
	EAST-0352214 NRTH-1801937			
	DEED BOOK 1069 PG-732			
	FULL MARKET VALUE	126,000		
TOTAL TAX ---				2,291.04**
				DATE #1 09/30/15
				AMT DUE 2,291.04
*****				

STATE OF NEW YORK  
 COUNTY - St Lawrence  
 SCHOOL - Massena 1  
 TOWN - Massena  
 VILLAGE - Massena  
 SWIS - 405801

2 0 1 5 S C H O O L T A X R O L L  
 T A X A B L E SECTION OF THE ROLL - 1  
 OWNERS NAME SEQUENCE  
 UNIFORM PERCENT OF VALUE IS 100.00

PAGE 1432  
 VALUATION DATE-JUL 01, 2014  
 TAXABLE STATUS DATE-MAR 01, 2015

TAX MAP PARCEL NUMBER	PROPERTY LOCATION & CLASS	ASSESSMENT	EXEMPTION CODE-----	SCHOOL
CURRENT OWNERS NAME	SCHOOL DISTRICT	LAND	TAX DESCRIPTION	TAXABLE VALUE
CURRENT OWNERS ADDRESS	PARCEL SIZE/GRID COORD	TOTAL	SPECIAL DISTRICTS	TAX AMOUNT
*****				
9.050-1-21.11	Medina St			9.050-1-21.11 *****
Hoot Owl Express Ent Inc	311 Res vac land		Massena Central Sch	ACCT 1-299- 9.21 BILL 3744
35 N Main St	Massena 1 405801	8,800		8,800 160.01
Massena, NY 13662-1162	Lot #5	8,800		
	Northview Subd. (revised)			
	79X78X113X140X75			
	FRNT 79.00 DPTH 136.00			
	ACRES 0.19			
	EAST-0352163 NRTH-1801738			
	DEED BOOK 1069 PG-732			
	FULL MARKET VALUE	8,800		
			TOTAL TAX ---	160.01**
				DATE #1 09/30/15
				AMT DUE 160.01
*****				
9.050-1-21.12	Medina St			9.050-1-21.12 *****
Hoot Owl Express Ent Inc	311 Res vac land		Massena Central Sch	BILL 3745
35 N Main St	Massena 1 405801	9,400		170.92
Massena, NY 13662-1162	Lot #4	9,400		
	Northview Subd. (revised)			
	46X83X100X109X80			
	FRNT 130.00 DPTH 110.00			
	EAST-0352275 NRTH-1801792			
	DEED BOOK 1069 PG-732			
	FULL MARKET VALUE	9,400		
			TOTAL TAX ---	170.92**
				DATE #1 09/30/15
				AMT DUE 170.92
*****				
9.050-1-22.11	Medina St			9.050-1-22.11 *****
Hoot Owl Express Ent Inc	311 Res vac land		Massena Central Sch	ACCT 1-299-9.31 BILL 3746
35 N Main St	Massena 1 405801	8,800		8,800 160.01
Massena, NY 13662-1162	Lot #10	8,800		
	Northview Subd. (revised)			
	75X88X112X140X75			
	FRNT 75.00 DPTH 112.00			
	EAST-0352088 NRTH-1801864			
	DEED BOOK 1069 PG-732			
	FULL MARKET VALUE	8,800		
			TOTAL TAX ---	160.01**
				DATE #1 09/30/15
				AMT DUE 160.01
*****				

STATE OF NEW YORK  
 COUNTY - St Lawrence  
 SCHOOL - Massena 1  
 TOWN - Massena  
 VILLAGE - Massena  
 SWIS - 405801

2 0 1 5 S C H O O L T A X R O L L  
 T A X A B L E SECTION OF THE ROLL - 1  
 OWNERS NAME SEQUENCE  
 UNIFORM PERCENT OF VALUE IS 100.00

TAX MAP PARCEL NUMBER	PROPERTY LOCATION & CLASS	ASSESSMENT	EXEMPTION CODE-----	SCHOOL
CURRENT OWNERS NAME	SCHOOL DISTRICT	LAND	TAX DESCRIPTION	TAXABLE VALUE
CURRENT OWNERS ADDRESS	PARCEL SIZE/GRID COORD	TOTAL	SPECIAL DISTRICTS	TAX AMOUNT
***** 9.059-2-30 *****				
33,35 N Main St				ACCT 1- 85- 7
9.059-2-30	483 Converted Re		Massena Central Sch	80,000
Hoot Owl Express Ent Inc	Massena 1 405801	8,600		
35 N Main St	Apt Bldg & Office	80,000		
Massena, NY 13662-1162	FRNT 75.00 DPTH 217.00			
	EAST-0354770 NRTH-1799142			
	DEED BOOK 922 PG-00569			
	FULL MARKET VALUE	80,000		
TOTAL TAX ---				1,454.63**
				DATE #1 09/30/15
				AMT DUE 1,454.63
***** 9.066-12-19 *****				
45-51 W Orvis St				ACCT 8-613- 4
9.066-12-19	411 Apartment		Massena Central Sch	600,000
Hoot Owl Express Ent Inc	Massena 1 405801	45,800		
35 N Main St	Hoot Owl Express Inc	600,000		
Massena, NY 13662-1162	45 - 51 W. Orvis St Apts			
	4 Apt Bldgs & 2 Garages			
	ACRES 2.30			
	EAST-0354380 NRTH-1797070			
	DEED BOOK 1072 PG-213			
	FULL MARKET VALUE	600,000		
TOTAL TAX ---				10,909.73**
				DATE #1 09/30/15
				AMT DUE 10,909.73
***** 9.059-10-20 *****				
18 1/2 N Main St				ACCT 1-210- 6
9.059-10-20	220 2 Family Res		Massena Central Sch	67,000
Hoot Owl Express Ent Inc Owl E	Massena 1 405801	5,100		
35 N Main St	Apt Bldg - Two Units	67,000		
Massena, NY 13662-1162	FRNT 44.00 DPTH 86.00			
	EAST-0354649 NRTH-1798747			
	DEED BOOK 995 PG-00449			
	FULL MARKET VALUE	67,000		
TOTAL TAX ---				1,218.25**
				DATE #1 09/30/15
				AMT DUE 1,218.25
***** 10.061-2-2 *****				
Victory Rd				ACCT 1-204- 8
10.061-2-2	311 Res vac land		Massena Central Sch	11,800
Hoot Owl Express Ent. Inc	Massena 1 405801	11,800		
35 N Main St	Vacant Lot	11,800		
Massena, NY 13662-1162	FRNT 210.00 DPTH 143.00			
	EAST-0361611 NRTH-1797190			
	DEED BOOK 10901 PG-306			
	FULL MARKET VALUE	11,800		
TOTAL TAX ---				214.56**
				DATE #1 09/30/15
				AMT DUE 214.56

\*\*\*\*\*

STATE OF NEW YORK  
 COUNTY - St Lawrence  
 SCHOOL - Massena 1  
 TOWN - Massena  
 VILLAGE - Massena  
 SWIS - 405801

2 0 1 5 S C H O O L T A X R O L L  
 T A X A B L E SECTION OF THE ROLL - 1  
 OWNERS NAME SEQUENCE  
 UNIFORM PERCENT OF VALUE IS 100.00

PAGE 1434  
 VALUATION DATE-JUL 01, 2014  
 TAXABLE STATUS DATE-MAR 01, 2015

TAX MAP PARCEL NUMBER	PROPERTY LOCATION & CLASS	ASSESSMENT	EXEMPTION CODE-----	SCHOOL
CURRENT OWNERS NAME	SCHOOL DISTRICT	LAND	TAX DESCRIPTION	TAXABLE VALUE
CURRENT OWNERS ADDRESS	PARCEL SIZE/GRID COORD	TOTAL	SPECIAL DISTRICTS	TAX AMOUNT
***** 9.059-8-16 *****				
9.059-8-16	5 Paddock St			ACCT 1-239- 5
Hoot Owl Express Ent. Inc.	411 Apartment		Massena Central Sch	210,000
35 N Main St	Massena 1 405801	21,600		
Massena, NY 13662-1162	Lots 9 & 10	210,000		
	Paddock Park Tract			
	Apt Bldg- Garage & Land			
	FRNT 100.00 DPTH 100.00			
	EAST-0356451 NRTH-1798805			
	DEED BOOK 1998 PG-15388			
	FULL MARKET VALUE	210,000		
			TOTAL TAX ---	3,818.40**
				DATE #1 09/30/15
				AMT DUE 3,818.40
***** 9.042-1-45 *****				
9.042-1-45	43 Marie St			ACCT 1-446-4.20
Hoot Owl Express Ent., Inc	210 1 Family Res		Massena Central Sch	74,000
35 N Main St	Massena 1 405801	15,600		
Massena, NY 13662-1162	Lot W/ Row / W. Side	74,000		
	FRNT 86.00 DPTH 317.00			
	EAST-0352421 NRTH-1802415			
	DEED BOOK 898 PG-00097			
	FULL MARKET VALUE	74,000		
			TOTAL TAX ---	1,345.53**
				DATE #1 09/30/15
				AMT DUE 1,345.53
***** 9.058-7-5 *****				
9.058-7-5	19 Maple St			ACCT 1-309- 4
Hoot Owl Express Ent., Inc	464 Office bldg.		Massena Central Sch	596,450
35 N Main St	Massena 1 405801	64,600		
Massena, NY 13662-1162	Hoot Owl Express Ent	596,450		
	19 Maple Street			
	Ofc Building w/485-b Exem			
	ACRES 1.30			
	EAST-0354383 NRTH-1798921			
	DEED BOOK 2001 PG-8356			
	FULL MARKET VALUE	596,450		
			TOTAL TAX ---	10,845.18**
				DATE #1 09/30/15
				AMT DUE 10,845.18
***** 9.075-3-53.11 *****				
9.075-3-53.11	213 Main St			ACCT 1-476- 6
Hoot Owl Express Ent., Inc.	464 Office bldg.		Massena Central Sch	220,000
35 N Main St	Massena 1 405801	42,800		
Massena, NY 13662-1162	Split 2/2015	220,000		
	207,209,211,213 Main St			
	Comm Bldg W/paved Parking			
	FRNT 381.00 DPTH			
	ACRES 4.00			
	EAST-0355788 NRTH-1795432			
	DEED BOOK 2003 PG-9654			
	FULL MARKET VALUE	220,000		

TOTAL TAX ---

4,000.23\*\*

DATE #1 09/30/15

AMT DUE 4,000.23

\*\*\*\*\*



STATE OF NEW YORK  
 COUNTY - St Lawrence  
 SCHOOL - Massena 1  
 TOWN - Massena  
 VILLAGE - Massena  
 SWIS - 405801

2 0 1 5 S C H O O L T A X R O L L  
 T A X A B L E SECTION OF THE ROLL - 1  
 OWNERS NAME SEQUENCE  
 UNIFORM PERCENT OF VALUE IS 100.00

PAGE 1435  
 VALUATION DATE-JUL 01, 2014  
 TAXABLE STATUS DATE-MAR 01, 2015

TAX MAP PARCEL NUMBER	PROPERTY LOCATION & CLASS	ASSESSMENT	EXEMPTION CODE-----	SCHOOL
CURRENT OWNERS NAME	SCHOOL DISTRICT	LAND	TAX DESCRIPTION	TAXABLE VALUE
CURRENT OWNERS ADDRESS	PARCEL SIZE/GRID COORD	TOTAL	SPECIAL DISTRICTS	TAX AMOUNT
***** 9.059-10-16 *****				
9.059-10-16	2 N Main St 330 Vacant comm		Massena Central Sch	ACCT 1-268- 1 4,500
Hoot Owl Express Enterpr	Massena 1 405801	4,500		BILL 3755 81.82
35 N Main Street	Vac Lot-Fmr/kaufman Store	4,500		
Massena, NY 13662	FRNT 98.00 DPTH 133.00 EAST-0354806 NRTH-1798670 DEED BOOK 995 PG-00482 FULL MARKET VALUE	4,500		
TOTAL TAX ---				81.82**
				DATE #1 09/30/15
				AMT DUE 81.82
***** 9.059-10-18 *****				
9.059-10-18	14 N Main St 330 Vacant comm		Massena Central Sch	ACCT 1- 34- 8 17,000
Hoot Owl Express Enterpr	Massena 1 405801	17,000		BILL 3756 309.11
35 N Main Street	Vac Lot-Fmr Belair Store	17,000		
Massena, NY 13662	FRNT 44.00 DPTH 195.00 EAST-0354719 NRTH-1798716 DEED BOOK 993 PG-00921 FULL MARKET VALUE	17,000		
TOTAL TAX ---				309.11**
				DATE #1 09/30/15
				AMT DUE 309.11
***** 9.058-7-6 *****				
9.058-7-6	4,6,8,10 N Main St 411 Apartment		Massena Central Sch	ACCT 1- 30- 2 446,000
Hoot Owl Express Enterprises	Massena 1 405801	43,400		BILL 3757 8,109.56
35 N Main Street	Four Apt Bldgs	446,000		
Massena, NY 13662	N Main Street Shoreline Apt Buildings ACRES 1.70 EAST-0354435 NRTH-1798741 DEED BOOK 986 PG-00260 FULL MARKET VALUE	446,000		
TOTAL TAX ---				8,109.56**
				DATE #1 09/30/15
				AMT DUE 8,109.56
***** 10.069-1-31 *****				
10.069-1-31	Off E Hatfield St 311 Res vac land		Massena Central Sch	ACCT 1-31- 1 2,300
Hoot Owl Express Enterprises	Massena 1 405801	2,300		BILL 3758 41.82
35 N Main St	Lot 1 Block 495	2,300		
Massena, NY 13662-1162	Fay Helmer Subd Phase I Vacant Lot FRNT 107.00 DPTH 123.00 EAST-0361527 NRTH-1794593 DEED BOOK 1076 PG-562 FULL MARKET VALUE	2,300		
TOTAL TAX ---				41.82**
				DATE #1 09/30/15
				AMT DUE 41.82

\*\*\*\*\*

STATE OF NEW YORK  
 COUNTY - St Lawrence  
 SCHOOL - Massena 1  
 TOWN - Massena  
 VILLAGE - Massena  
 SWIS - 405801

2 0 1 5 S C H O O L T A X R O L L  
 T A X A B L E SECTION OF THE ROLL - 1  
 OWNERS NAME SEQUENCE  
 UNIFORM PERCENT OF VALUE IS 100.00

PAGE 1436  
 VALUATION DATE-JUL 01, 2014  
 TAXABLE STATUS DATE-MAR 01, 2015

TAX MAP PARCEL NUMBER	PROPERTY LOCATION & CLASS	ASSESSMENT	EXEMPTION CODE-----	SCHOOL
CURRENT OWNERS NAME	SCHOOL DISTRICT	LAND	TAX DESCRIPTION	TAXABLE VALUE
CURRENT OWNERS ADDRESS	PARCEL SIZE/GRID COORD	TOTAL	SPECIAL DISTRICTS	TAX AMOUNT
***** 10.069-1-32 *****				
	Off E Hatfield St			BILL 3759
10.069-1-32	311 Res vac land		Massena Central Sch	2,050 37.27
Hoot Owl Express Enterprises	Massena 1 405801	2,050		
35 N Main St	Lot 9 Block 495	2,050		
Massena, NY 13662-1162	Fay Helmer Subd Phase I			
	Vacant Lot			
	FRNT 75.00 DPTH 127.00			
	EAST-0361596 NRTH-1794630			
	DEED BOOK 1076 PG-562			
	FULL MARKET VALUE	2,050		
TOTAL TAX ---				37.27**
				DATE #1 09/30/15
				AMT DUE 37.27
***** 10.069-1-40 *****				
	Off E Hatfield St			BILL 3760
10.069-1-40	311 Res vac land		Massena Central Sch	2,050 37.27
Hoot Owl Express Enterprises	Massena 1 405801	2,050		
35 N Main St	Lot 5 Block 492	2,050		
Massena, NY 13662-1162	Fay Helmer Subd Phase I			
	Vacant Lot			
	FRNT 75.00 DPTH 125.00			
	EAST-0362282 NRTH-1794887			
	DEED BOOK 1076 PG-562			
	FULL MARKET VALUE	2,050		
TOTAL TAX ---				37.27**
				DATE #1 09/30/15
				AMT DUE 37.27
***** 10.069-1-41 *****				
	Off E Hatfield St			BILL 3761
10.069-1-41	311 Res vac land		Massena Central Sch	2,050 37.27
Hoot Owl Express Enterprises	Massena 1 405801	2,050		
35 N Main St	Lot 4 Block 492	2,050		
Massena, NY 13662-1162	Fay Helmer Subd Phase I			
	Vacant Lot			
	FRNT 75.00 DPTH 125.00			
	EAST-0362319 NRTH-1794821			
	DEED BOOK 1076 PG-562			
	FULL MARKET VALUE	2,050		
TOTAL TAX ---				37.27**
				DATE #1 09/30/15
				AMT DUE 37.27
*****				

STATE OF NEW YORK  
 COUNTY - St Lawrence  
 SCHOOL - Massena 1  
 TOWN - Massena  
 VILLAGE - Massena  
 SWIS - 405801

2 0 1 5 S C H O O L T A X R O L L  
 T A X A B L E SECTION OF THE ROLL - 1  
 OWNERS NAME SEQUENCE  
 UNIFORM PERCENT OF VALUE IS 100.00

PAGE 1437  
 VALUATION DATE-JUL 01, 2014  
 TAXABLE STATUS DATE-MAR 01, 2015

TAX MAP PARCEL NUMBER	PROPERTY LOCATION & CLASS	ASSESSMENT	EXEMPTION CODE-----	SCHOOL
CURRENT OWNERS NAME	SCHOOL DISTRICT	LAND	TAX DESCRIPTION	TAXABLE VALUE
CURRENT OWNERS ADDRESS	PARCEL SIZE/GRID COORD	TOTAL	SPECIAL DISTRICTS	TAX AMOUNT
***** 10.069-1-42 *****				
	Off E Hatfield St			BILL 3762
10.069-1-42	311 Res vac land		Massena Central Sch	37.27
Hoot Owl Express Enterprises	Massena 1 405801	2,050		
35 N Main St	Lot 3 Block 492	2,050		
Massena, NY 13662-1162	Fay Helmer Subd Phase I			
	Vacant Lot			
	FRNT 75.00 DPTH 125.00			
	EAST-0362365 NRTH-1794760			
	DEED BOOK 1076 PG-562			
	FULL MARKET VALUE	2,050		
			TOTAL TAX ---	37.27**
				DATE #1 09/30/15
				AMT DUE 37.27
***** 10.069-1-43 *****				
	Off E Hatfield St			BILL 3763
10.069-1-43	311 Res vac land		Massena Central Sch	37.27
Hoot Owl Express Enterprises	Massena 1 405801	2,050		
35 N Main St	Lot 2 Block 492	2,050		
Massena, NY 13662-1162	Fay Helmer Subd Phase I			
	Vacant Lot			
	FRNT 75.00 DPTH 125.00			
	EAST-0362401 NRTH-1794695			
	DEED BOOK 1076 PG-562			
	FULL MARKET VALUE	2,050		
			TOTAL TAX ---	37.27**
				DATE #1 09/30/15
				AMT DUE 37.27
***** 10.069-1-44 *****				
	Off E Hatfield St			BILL 3764
10.069-1-44	311 Res vac land		Massena Central Sch	37.27
Hoot Owl Express Enterprises	Massena 1 405801	2,050		
35 N Main St	Lot 1 Block 492	2,050		
Massena, NY 13662-1162	Fay Helmer Subd Phase I			
	Vacant Lot			
	FRNT 75.00 DPTH 125.00			
	EAST-0362443 NRTH-1794634			
	DEED BOOK 1076 PG-562			
	FULL MARKET VALUE	2,050		
			TOTAL TAX ---	37.27**
				DATE #1 09/30/15
				AMT DUE 37.27

\*\*\*\*\*

STATE OF NEW YORK  
 COUNTY - St Lawrence  
 SCHOOL - Massena 1  
 TOWN - Massena  
 VILLAGE - Massena  
 SWIS - 405801

2 0 1 5 S C H O O L T A X R O L L  
 T A X A B L E SECTION OF THE ROLL - 1  
 OWNERS NAME SEQUENCE  
 UNIFORM PERCENT OF VALUE IS 100.00

PAGE 1438  
 VALUATION DATE-JUL 01, 2014  
 TAXABLE STATUS DATE-MAR 01, 2015

TAX MAP PARCEL NUMBER	PROPERTY LOCATION & CLASS	ASSESSMENT	EXEMPTION CODE-----	SCHOOL
CURRENT OWNERS NAME	SCHOOL DISTRICT	LAND	TAX DESCRIPTION	TAXABLE VALUE
CURRENT OWNERS ADDRESS	PARCEL SIZE/GRID COORD	TOTAL	SPECIAL DISTRICTS	TAX AMOUNT
***** 10.069-1-46 *****				
	Off E Hatfield St			BILL 3765
10.069-1-46	311 Res vac land		Massena Central Sch	2,050 37.27
Hoot Owl Express Enterprises	Massena 1 405801	2,050		
35 N Main St	Lot 2 Block 494	2,050		
Massena, NY 13662-1162	Fay Helmer Subd Phase I			
	Vacant Loteage			
	FRNT 80.00 DPTH 128.00			
	EAST-0362210 NRTH-1794667			
	DEED BOOK 1076 PG-562			
	FULL MARKET VALUE	2,050		
			TOTAL TAX ---	37.27**
				DATE #1 09/30/15
				AMT DUE 37.27
***** 10.069-1-47 *****				
	Off E Hatfield St			BILL 3766
10.069-1-47	311 Res vac land		Massena Central Sch	2,040 37.09
Hoot Owl Express Enterprises	Massena 1 405801	2,040		
35 N Main St	Lot 3 Block 494	2,040		
Massena, NY 13662-1162	Fay Helmer Subd Phase I			
	Vacant Lot			
	FRNT 90.00 DPTH 120.00			
	EAST-0362170 NRTH-1794736			
	DEED BOOK 1076 PG-562			
	FULL MARKET VALUE	2,040		
			TOTAL TAX ---	37.09**
				DATE #1 09/30/15
				AMT DUE 37.09
***** 10.069-1-48 *****				
	Off E Hatfield St			BILL 3767
10.069-1-48	311 Res vac land		Massena Central Sch	2,040 37.09
Hoot Owl Express Enterprises	Massena 1 405801	2,040		
35 N Main St	Lot 4 Block 494	2,040		
Massena, NY 13662-1162	Fay Helmer Subd Phase I			
	Vacant Lot			
	FRNT 60.00 DPTH 174.00			
	EAST-0362099 NRTH-1794676			
	DEED BOOK 1076 PG-562			
	FULL MARKET VALUE	2,040		
			TOTAL TAX ---	37.09**
				DATE #1 09/30/15
				AMT DUE 37.09

\*\*\*\*\*

STATE OF NEW YORK  
 COUNTY - St Lawrence  
 SCHOOL - Massena 1  
 TOWN - Massena  
 VILLAGE - Massena  
 SWIS - 405801

2 0 1 5 S C H O O L T A X R O L L  
 T A X A B L E SECTION OF THE ROLL - 1  
 OWNERS NAME SEQUENCE  
 UNIFORM PERCENT OF VALUE IS 100.00

PAGE 1439  
 VALUATION DATE-JUL 01, 2014  
 TAXABLE STATUS DATE-MAR 01, 2015

TAX MAP PARCEL NUMBER	PROPERTY LOCATION & CLASS	ASSESSMENT	EXEMPTION CODE-----	SCHOOL
CURRENT OWNERS NAME	SCHOOL DISTRICT	LAND	TAX DESCRIPTION	TAXABLE VALUE
CURRENT OWNERS ADDRESS	PARCEL SIZE/GRID COORD	TOTAL	SPECIAL DISTRICTS	TAX AMOUNT
***** 10.069-1-49 *****				
	Off E Hatfield St			BILL 3768
10.069-1-49	311 Res vac land		Massena Central Sch	2,050 37.27
Hoot Owl Express Enterprises	Massena 1 405801	2,050		
35 N Main St	Lot 5 Block 494	2,050		
Massena, NY 13662-1162	Fay Helmer Subd Phase I			
	Vacant Lot			
	FRNT 70.00 DPTH 167.00			
	EAST-0362045 NRTH-1794645			
	DEED BOOK 1076 PG-562			
	FULL MARKET VALUE	2,050		
TOTAL TAX ---				37.27**
				DATE #1 09/30/15
				AMT DUE 37.27
***** 10.069-1-50 *****				
	Off E Hatfield St			BILL 3769
10.069-1-50	311 Res vac land		Massena Central Sch	2,050 37.27
Hoot Owl Express Enterprises	Massena 1 405801	2,050		
35 N Main St	Lot 6 Block 494	2,050		
Massena, NY 13662-1162	Fay Helmer Subd Phase I			
	Vacant Lot			
	FRNT 70.00 DPTH 159.00			
	EAST-0361984 NRTH-1794608			
	DEED BOOK 1076 PG-562			
	FULL MARKET VALUE	2,050		
TOTAL TAX ---				37.27**
				DATE #1 09/30/15
				AMT DUE 37.27
***** 10.069-1-51 *****				
	Off E Hatfield St			BILL 3770
10.069-1-51	311 Res vac land		Massena Central Sch	2,050 37.27
Hoot Owl Express Enterprises	Massena 1 405801	2,050		
35 N Main St	Lot 7 Block 494	2,050		
Massena, NY 13662-1162	Fay Helmer Subd Phase I			
	Vacant Lot			
	FRNT 70.00 DPTH 136.00			
	EAST-0361792 NRTH-1794525			
	DEED BOOK 1076 PG-562			
	FULL MARKET VALUE	2,050		
TOTAL TAX ---				37.27**
				DATE #1 09/30/15
				AMT DUE 37.27

\*\*\*\*\*

STATE OF NEW YORK  
 COUNTY - St Lawrence  
 SCHOOL - Massena 1  
 TOWN - Massena  
 VILLAGE - Massena  
 SWIS - 405801

2 0 1 5 S C H O O L T A X R O L L  
 T A X A B L E SECTION OF THE ROLL - 1  
 OWNERS NAME SEQUENCE  
 UNIFORM PERCENT OF VALUE IS 100.00

PAGE 1440  
 VALUATION DATE-JUL 01, 2014  
 TAXABLE STATUS DATE-MAR 01, 2015

TAX MAP PARCEL NUMBER	PROPERTY LOCATION & CLASS	ASSESSMENT	EXEMPTION CODE-----	SCHOOL
CURRENT OWNERS NAME	SCHOOL DISTRICT	LAND	TAX DESCRIPTION	TAXABLE VALUE
CURRENT OWNERS ADDRESS	PARCEL SIZE/GRID COORD	TOTAL	SPECIAL DISTRICTS	TAX AMOUNT
*****				10.069-1-52 *****
	Off E Hatfield St			BILL 3771
10.069-1-52	311 Res vac land		Massena Central Sch	2,050 37.27
Hoot Owl Express Enterprises	Massena 1 405801	2,050		
35 N Main St	Lot 8 Block 494	2,050		
Massena, NY 13662-1162	Fay Helmer Subd Phase I			
	Vacant Lot			
	FRNT 70.00 DPTH 128.00			
	EAST-0361731 NRTH-1794495			
	DEED BOOK 1076 PG-562			
	FULL MARKET VALUE	2,050		
TOTAL TAX ---				37.27**
				DATE #1 09/30/15
				AMT DUE 37.27
*****				10.069-1-53 *****
	Off E Hatfield St			BILL 3772
10.069-1-53	311 Res vac land		Massena Central Sch	2,050 37.27
Hoot Owl Express Enterprises	Massena 1 405801	2,050		
35 N Main St	Lot 9 Block 494	2,050		
Massena, NY 13662-1162	Fay Helmer Subd Phase I			
	Vacant Lot			
	FRNT 73.00 DPTH 122.00			
	EAST-0361666 NRTH-1794460			
	DEED BOOK 1076 PG-562			
	FULL MARKET VALUE	2,050		
TOTAL TAX ---				37.27**
				DATE #1 09/30/15
				AMT DUE 37.27
*****				10.069-1-54 *****
	Off E Hatfield St			BILL 3773
10.069-1-54	311 Res vac land		Massena Central Sch	2,050 37.27
Hoot Owl Express Enterprises	Massena 1 405801	2,050		
35 N Main St	Lot 10 Block 494	2,050		
Massena, NY 13662-1162	Fay Helmer Subd Phase I			
	Vacant Lot			
	FRNT 99.00 DPTH 120.00			
	EAST-0361587 NRTH-1794419			
	DEED BOOK 1076 PG-562			
	FULL MARKET VALUE	2,050		
TOTAL TAX ---				37.27**
				DATE #1 09/30/15
				AMT DUE 37.27
*****				*****

STATE OF NEW YORK  
 COUNTY - St Lawrence  
 SCHOOL - Massena 1  
 TOWN - Massena  
 VILLAGE - Massena  
 SWIS - 405801

2 0 1 5 S C H O O L T A X R O L L  
 T A X A B L E SECTION OF THE ROLL - 1  
 OWNERS NAME SEQUENCE  
 UNIFORM PERCENT OF VALUE IS 100.00

PAGE 1441  
 VALUATION DATE-JUL 01, 2014  
 TAXABLE STATUS DATE-MAR 01, 2015

TAX MAP PARCEL NUMBER	PROPERTY LOCATION & CLASS	ASSESSMENT	EXEMPTION CODE-----	SCHOOL
CURRENT OWNERS NAME	SCHOOL DISTRICT	LAND	TAX DESCRIPTION	TAXABLE VALUE
CURRENT OWNERS ADDRESS	PARCEL SIZE/GRID COORD	TOTAL	SPECIAL DISTRICTS	TAX AMOUNT
***** 10.069-1-55 *****				
	Off E Hatfield St			BILL 3774
10.069-1-55	311 Res vac land		Massena Central Sch	2,050 37.27
Hoot Owl Express Enterprises	Massena 1 405801	2,050		
35 N Main St	Lot 1 Block 493	2,050		
Massena, NY 13662-1162	Fay Helmer Subd Phase I Vacant Lot FRNT 99.00 DPTH 122.00 EAST-0361441 NRTH-1794375 DEED BOOK 1076 PG-562 FULL MARKET VALUE	2,050		
TOTAL TAX ---				37.27**
				DATE #1 09/30/15
				AMT DUE 37.27
***** 10.069-1-56 *****				
	Off E Hatfield St			BILL 3775
10.069-1-56	311 Res vac land		Massena Central Sch	2,050 37.27
Hoot Owl Express Enterprises	Massena 1 405801	2,050		
35 N Main St	Residential Vacant Acreag	2,050		
Massena, NY 13662-1162	Fay Helmer Subd Phase I Paper Streets ACRES 2.30 EAST-0361799 NRTH-1794627 DEED BOOK 1076 PG-562 FULL MARKET VALUE	2,050		
TOTAL TAX ---				37.27**
				DATE #1 09/30/15
				AMT DUE 37.27
***** 9.060-8-1 *****				
	Off Tamarack St			BILL 3776
9.060-8-1	311 Res vac land		Massena Central Sch	200 3.64
Hopelian George M	Massena 1 405801	200		
Jackie Hopelian	Village/town Corporation	200		
George Hopelian (Estate)	Line Divides Lot In Two			
1537 Calle De Stuarda	1/2 Of Lot Inside Village			
San Jose, CA 95110-1917	FRNT 50.00 DPTH 60.00 EAST-0359197 NRTH-1798455 DEED BOOK 495 PG-00520 FULL MARKET VALUE	200		
TOTAL TAX ---				3.64**
				DATE #1 09/30/15
				AMT DUE 3.64
*****				



STATE OF NEW YORK  
 COUNTY - St Lawrence  
 SCHOOL - Massena 1  
 TOWN - Massena  
 VILLAGE - Massena  
 SWIS - 405801

2 0 1 5 S C H O O L T A X R O L L  
 T A X A B L E SECTION OF THE ROLL - 1  
 OWNERS NAME SEQUENCE  
 UNIFORM PERCENT OF VALUE IS 100.00

PAGE 1442  
 VALUATION DATE-JUL 01, 2014  
 TAXABLE STATUS DATE-MAR 01, 2015

TAX MAP PARCEL NUMBER	PROPERTY LOCATION & CLASS	ASSESSMENT	EXEMPTION CODE-----	SCHOOL
CURRENT OWNERS NAME	SCHOOL DISTRICT	LAND	TAX DESCRIPTION	TAXABLE VALUE
CURRENT OWNERS ADDRESS	PARCEL SIZE/GRID COORD	TOTAL	SPECIAL DISTRICTS	TAX AMOUNT
***** 9.074-9-24 *****				
9.074-9-24	39 Prospect Ave			ACCT 1-257- 1
Horan John J	210 1 Family Res		Basic Star 41854	BILL 3777
Horan Gloria P	Massena 1 405801	28,000	Massena Central Sch	30,000
39 Prospect Ave	70 Ft Lot 19 Blk A	134,000		2,436.51
Massena, NY 13662	Nightengale Tract			
	Residence One Family			
	FRNT 115.00 DPTH 141.00			
	EAST-0353583 NRTH-1795703			
	DEED BOOK 1025 PG-00896			
	FULL MARKET VALUE	134,000		
			TOTAL TAX ---	1,891.02**
				DATE #1 09/30/15
				AMT DUE 1,891.02
***** 9.074-8-8 *****				
9.074-8-8	48 Prospect Ave			ACCT 1-567- 5
Hornetdoc Enterprises, LLC	210 1 Family Res		Massena Central Sch	BILL 3778
5795 E Bent Tree Dr	Massena 1 405801	23,000		2,400.14
Scottsdale, AZ 85266-6723	Lot 28 Blk 10	132,000		
	Prospect Hgts			
	Residence One Family			
	FRNT 70.00 DPTH 141.00			
	EAST-0353550 NRTH-1795384			
	DEED BOOK 2012 PG-8699			
	FULL MARKET VALUE	132,000		
			TOTAL TAX ---	2,400.14**
				DATE #1 09/30/15
				AMT DUE 2,400.14
***** 10.053-2-22 *****				
10.053-2-22	36 Williams St			ACCT 1-248- 5
Horvath Madeline M	210 1 Family Res		Enhanced S 41834	BILL 3779
Horvath Helen A	Massena 1 405801	13,500	Massena Central Sch	65,300
36 Williams St	Lot 18 Blk 3	67,000		1,218.25
Massena, NY 13662	Sou Dev			
	Residence - One Family			
	FRNT 83.00 DPTH 150.00			
	BANK8888830			
	EAST-0360763 NRTH-1798728			
	DEED BOOK 2011 PG-15487			
	FULL MARKET VALUE	67,000		
			TOTAL TAX ---	113.25**
				DATE #1 09/30/15
				AMT DUE 113.25
*****				

STATE OF NEW YORK  
 COUNTY - St Lawrence  
 SCHOOL - Massena 1  
 TOWN - Massena  
 VILLAGE - Massena  
 SWIS - 405801

2 0 1 5 S C H O O L T A X R O L L  
 T A X A B L E SECTION OF THE ROLL - 1  
 OWNERS NAME SEQUENCE  
 UNIFORM PERCENT OF VALUE IS 100.00

PAGE 1443  
 VALUATION DATE-JUL 01, 2014  
 TAXABLE STATUS DATE-MAR 01, 2015

TAX MAP PARCEL NUMBER	PROPERTY LOCATION & CLASS	ASSESSMENT	EXEMPTION CODE-----	SCHOOL
CURRENT OWNERS NAME	SCHOOL DISTRICT	LAND	TAX DESCRIPTION	TAXABLE VALUE
CURRENT OWNERS ADDRESS	PARCEL SIZE/GRID COORD	TOTAL	SPECIAL DISTRICTS	TAX AMOUNT
*****				
9.042-12-6	12 Washington St 210 1 Family Res		Enhanced S 41834	9.042-12-6
Houlihan Veronica M	Massena 1 405801	7,400	Massena Central Sch	ACCT 1-248- 9
12 Washington St	Lot 22P & 23 Blk 44	70,000		BILL 3780
Massena, NY 13662	57x125x80x140			65,300
	FRNT 57.00 DPTH 120.00			1,272.80
	EAST-0354094 NRTH-1801946			
	DEED BOOK 473 PG-00094			
	FULL MARKET VALUE	70,000		
			TOTAL TAX ---	167.80**
				DATE #1 09/30/15
				AMT DUE 167.80
*****				
9.042-6-13	3 Washington St 210 1 Family Res		Enhanced S 41834	9.042-6-13
Houmiel James	Massena 1 405801	6,700	Massena Central Sch	ACCT 1-249- 2
3 Washington St	Lot 20 Blk 45	48,000		BILL 3781
Massena, NY 13662	Homecroft Tract			48,000
	FRNT 50.00 DPTH 135.00			872.78
	EAST-0353731 NRTH-1802009			
	DEED BOOK 395 PG-00399			
	FULL MARKET VALUE	48,000		
			TOTAL TAX ---	0.00**
*****				
9.042-6-15	120 Beach St 210 1 Family Res		Massena Central Sch	9.042-6-15
Houmiel Kathleen	Massena 1 405801	7,000		ACCT 1-212- 8
Kathleen Houmiel	Lot 3 Blk 45	54,000		BILL 3782
PO Box 201	Homecroft Tract			981.88
Waddington, NY 13694	FRNT 55.00 DPTH 120.00			
	EAST-0353623 NRTH-1802058			
	DEED BOOK 2008 PG-1272			
	FULL MARKET VALUE	54,000		
			TOTAL TAX ---	981.88**
				DATE #1 09/30/15
				AMT DUE 981.88
*****				
10.061-3-33	285 Reed Dr 210 1 Family Res		Basic Star 41854	10.061-3-33
Howie Bruce	Massena 1 405801	5,300	Massena Central Sch	ACCT 1-519- 3
PO Box 5143	Lot 38	41,200		BILL 3783
Massena, NY 13662	Federal Housing			30,000
	Res 1 Family W/ Life Use			749.13
	FRNT 120.00 DPTH 70.00			
	EAST-0362016 NRTH-1796181			
	DEED BOOK 1999 PG-2817			
	FULL MARKET VALUE	41,200		
			TOTAL TAX ---	203.64**
				DATE #1 09/30/15
				AMT DUE 203.64
*****				



STATE OF NEW YORK  
 COUNTY - St Lawrence  
 SCHOOL - Massena 1  
 TOWN - Massena  
 VILLAGE - Massena  
 SWIS - 405801

2 0 1 5 S C H O O L T A X R O L L  
 T A X A B L E SECTION OF THE ROLL - 1  
 OWNERS NAME SEQUENCE  
 UNIFORM PERCENT OF VALUE IS 100.00

PAGE 1444  
 VALUATION DATE-JUL 01, 2014  
 TAXABLE STATUS DATE-MAR 01, 2015

TAX MAP PARCEL NUMBER	PROPERTY LOCATION & CLASS	ASSESSMENT	EXEMPTION CODE-----	SCHOOL
CURRENT OWNERS NAME	SCHOOL DISTRICT	LAND	TAX DESCRIPTION	TAXABLE VALUE
CURRENT OWNERS ADDRESS	PARCEL SIZE/GRID COORD	TOTAL	SPECIAL DISTRICTS	TAX AMOUNT
***** 9.084-2-45 *****				
	138 S Raquette St			ACCT 1-428- 9 BILL 3784
9.084-2-45	449 Other Storag		Massena Central Sch	128,000 2,327.41
Howland Properties, LLC	Massena 1 405801	37,700		
7611 State Highway 68	Garden Equipment Sales	128,000		
Ogdensburg, NY 13669	FRNT 170.00 DPTH 215.00			
	EAST-0359062 NRTH-1791921			
	DEED BOOK 2010 PG-18967			
	FULL MARKET VALUE	128,000		
			TOTAL TAX ---	2,327.41**
			DATE #1	09/30/15
			AMT DUE	2,327.41
***** 9.051-1-9 *****				
	128 Jefferson Ave			ACCT 1-175- 7 BILL 3785
9.051-1-9	210 1 Family Res		Basic Star 41854	30,000
Howley Gerald	Massena 1 405801	6,200	Massena Central Sch	50,000 909.14
Howley Susan	Lot 13 Blk 31B	50,000		
128 Jefferson Ave	P.g.r.			
Massena, NY 13662	Residence-One Family			
	FRNT 50.00 DPTH 125.00			
	BANK8888830			
	EAST-0355926 NRTH-1801804			
	DEED BOOK 1080 PG-306			
	FULL MARKET VALUE	50,000		
			TOTAL TAX ---	363.65**
			DATE #1	09/30/15
			AMT DUE	363.65
***** 9.059-6-31 *****				
	62 Cornell Ave			ACCT 1-249- 6 BILL 3786
9.059-6-31	210 1 Family Res		Aged - All 41800	38,000
Hoxie Anne	Massena 1 405801	15,500	Enhanced S 41834	38,000
62 Cornell Ave	Lot 21 Blk 15	76,000	Massena Central Sch	38,000 690.95
Massena, NY 13662	Pgr			
	Residence One Family			
	FRNT 50.00 DPTH 125.00			
	EAST-0356636 NRTH-1799600			
	DEED BOOK 1017 PG-00082			
	FULL MARKET VALUE	76,000		
			TOTAL TAX ---	0.00**
***** 9.051-5-5 *****				
	74 Ober St			ACCT 1-403- 9 BILL 3787
9.051-5-5	210 1 Family Res		Basic Star 41854	30,000
Hubbard Charles	Massena 1 405801	6,000	Massena Central Sch	44,000 800.05
74 Ober St	Lot 11 Blk 29	44,000		
Massena, NY 13662	P.g.r.			
	Residence-One Family			
	FRNT 50.00 DPTH 145.00			
	EAST-0355736 NRTH-1800881			
	DEED BOOK 980 PG-00312			
	FULL MARKET VALUE	44,000		
			TOTAL TAX ---	254.56**
			DATE #1	09/30/15

AMT DUE 254.56

\*\*\*\*\*

STATE OF NEW YORK  
 COUNTY - St Lawrence  
 SCHOOL - Massena 1  
 TOWN - Massena  
 VILLAGE - Massena  
 SWIS - 405801

2 0 1 5 S C H O O L T A X R O L L  
 T A X A B L E SECTION OF THE ROLL - 1  
 OWNERS NAME SEQUENCE  
 UNIFORM PERCENT OF VALUE IS 100.00

PAGE 1445  
 VALUATION DATE-JUL 01, 2014  
 TAXABLE STATUS DATE-MAR 01, 2015

TAX MAP PARCEL NUMBER	PROPERTY LOCATION & CLASS	ASSESSMENT	EXEMPTION CODE-----	SCHOOL
CURRENT OWNERS NAME	SCHOOL DISTRICT	LAND	TAX DESCRIPTION	TAXABLE VALUE
CURRENT OWNERS ADDRESS	PARCEL SIZE/GRID COORD	TOTAL	SPECIAL DISTRICTS	TAX AMOUNT
*****				
9.042-11-4	218 Jefferson Ave 210 1 Family Res		Basic Star 41854	9.042-11-4
Huber Steven	Massena 1 405801	7,000	Massena Central Sch	ACCT 1-339- 3
Huber Lisa S	Lot 40 Blk 49	65,000		BILL 3788
218 Jefferson Ave	Homecroft Tract			30,000
Massena, NY 13662	FRNT 50.00 DPTH 120.00 BANK8888830			1,181.89
	EAST-0354143 NRTH-1803177			
	DEED BOOK 2011 PG-12498			
	FULL MARKET VALUE	65,000		
			TOTAL TAX ---	636.40**
				DATE #1 09/30/15
				AMT DUE 636.40
*****				
9.057-1-4	10 Elgin Ave 210 1 Family Res		Basic Star 41854	9.057-1-4
Hubert Daniel L	Massena 1 405801	24,600	Massena Central Sch	ACCT 1-508- 9
10 Elgin Ave	Lot 5 Blk 704 E	86,000		BILL 3789
Massena, NY 13662	Newton Estates			30,000
	Residence One Family			1,563.73
	FRNT 76.00 DPTH 146.00			
	EAST-0350128 NRTH-1799431			
	DEED BOOK 990 PG-01144			
	FULL MARKET VALUE	86,000		
			TOTAL TAX ---	1,018.24**
				DATE #1 09/30/15
				AMT DUE 1,018.24
*****				
9.051-1-28	129 Jefferson Ave 210 1 Family Res		Massena Central Sch	9.051-1-28
Huddleston Jody R	Massena 1 405801	6,200		ACCT 1-158- 1
26 Ridgewood Ave	Res 40 Blk 31A	42,000		BILL 3790
Massena, NY 13662	P.g.r.			763.68
	Residence One Family			
	FRNT 50.00 DPTH 125.00			
	EAST-0355832 NRTH-1801652			
	DEED BOOK 2002 PG-17155			
	FULL MARKET VALUE	42,000		
			TOTAL TAX ---	763.68**
				DATE #1 09/30/15
				AMT DUE 763.68
*****				

STATE OF NEW YORK  
 COUNTY - St Lawrence  
 SCHOOL - Massena 1  
 TOWN - Massena  
 VILLAGE - Massena  
 SWIS - 405801

2 0 1 5 S C H O O L T A X R O L L  
 T A X A B L E SECTION OF THE ROLL - 1  
 OWNERS NAME SEQUENCE  
 UNIFORM PERCENT OF VALUE IS 100.00

TAX MAP PARCEL NUMBER	PROPERTY LOCATION & CLASS	ASSESSMENT	EXEMPTION CODE-----	SCHOOL
CURRENT OWNERS NAME	SCHOOL DISTRICT	LAND	TAX DESCRIPTION	TAXABLE VALUE
CURRENT OWNERS ADDRESS	PARCEL SIZE/GRID COORD	TOTAL	SPECIAL DISTRICTS	TAX AMOUNT
***** 9.058-6-7 *****				
9.058-6-7	22 Maple St			ACCT 1- 43- 3
Huddleston Jody R	210 1 Family Res		Massena Central Sch	BILL 3791
dba Superior Plumbing	Massena 1 405801	24,900		781.86
Heating	Maple Street	43,000		
26 Ridgewood Ave	One Family Residence			
Massena, NY 13662	FRNT 78.00 DPTH 169.00			
	EAST-0354394 NRTH-1799136			
	DEED BOOK 2002 PG-17156			
	FULL MARKET VALUE	43,000		
			TOTAL TAX ---	781.86**
			DATE #1	09/30/15
			AMT DUE	781.86
***** 9.067-5-33 *****				
9.067-5-33	26 Ridgewood Ave			ACCT 1-112- 1
Huddleston Jody R	210 1 Family Res		Basic Star 41854	BILL 3792
26 Ridgewood Ave	Massena 1 405801	6,600	Massena Central Sch	30,000
Massena, NY 13662	Lot 94	56,000		1,018.24
	Mapleview			
	One Family Residence			
	FRNT 48.00 DPTH 150.00			
	EAST-0356850 NRTH-1796009			
	DEED BOOK 2002 PG-17154			
	FULL MARKET VALUE	56,000		
			TOTAL TAX ---	472.75**
			DATE #1	09/30/15
			AMT DUE	472.75
***** 9.076-5-9 *****				
9.076-5-9	45 Urban Dr			ACCT 1-251- 2
Hughes Cynthia J	210 1 Family Res		Massena Central Sch	BILL 3793
604 Brown St	Massena 1 405801	9,900		1,025.51
Brighton, IL 62012	Lot 11 Blk C	56,400		
	Urban Est			
	Residence One Family			
	FRNT 60.00 DPTH 100.00			
	EAST-0359941 NRTH-1795121			
	DEED BOOK 1998 PG-4211			
	FULL MARKET VALUE	56,400		
			TOTAL TAX ---	1,025.51**
			DATE #1	09/30/15
			AMT DUE	1,025.51

\*\*\*\*\*

STATE OF NEW YORK  
 COUNTY - St Lawrence  
 SCHOOL - Massena 1  
 TOWN - Massena  
 VILLAGE - Massena  
 SWIS - 405801

2 0 1 5 S C H O O L T A X R O L L  
 T A X A B L E SECTION OF THE ROLL - 1  
 OWNERS NAME SEQUENCE  
 UNIFORM PERCENT OF VALUE IS 100.00

PAGE 1447  
 VALUATION DATE-JUL 01, 2014  
 TAXABLE STATUS DATE-MAR 01, 2015

TAX MAP PARCEL NUMBER	PROPERTY LOCATION & CLASS	ASSESSMENT	EXEMPTION CODE-----	SCHOOL
CURRENT OWNERS NAME	SCHOOL DISTRICT	LAND	TAX DESCRIPTION	TAXABLE VALUE
CURRENT OWNERS ADDRESS	PARCEL SIZE/GRID COORD	TOTAL	SPECIAL DISTRICTS	TAX AMOUNT
*****				
9.057-2-31	2 Claremont Ave			9.057-2-31
Hughes Kimberly A	210 1 Family Res		Basic Star 41854	ACCT 1-160- 3
Hughes John L	Massena 1 405801	28,900	Massena Central Sch	BILL 3794
2 Claremont Ave	Lot 18 & 1/2 Lot 15A	87,000		
Massena, NY 13662	Blk 703D Newton Estates			
	Residence-One Family			
	FRNT 152.00 DPTH 105.00			
	BANK8888869			
	EAST-0349997 NRTH-1798981			
	DEED BOOK 2005 PG-3052			
	FULL MARKET VALUE	87,000		
			TOTAL TAX ---	1,036.42**
				DATE #1 09/30/15
				AMT DUE 1,036.42
*****				
9.083-6-17.2	17 Wilson Ave			9.083-6-17.2
Hughes Pamela J	210 1 Family Res		Physically 41900	BILL 3795
Jennifer Hughes	Massena 1 405801	6,600	Basic Star 41854	31,425
17 Wilson Ave	Hatfield Tract	59,000	Massena Central Sch	27,575
Massena, NY 13662	Part Lots 17 & 19 Blk 2			501.39
	FRNT 60.00 DPTH 125.00			
	BANK8888220			
	EAST-0355481 NRTH-1793127			
	DEED BOOK 1102 PG-900			
	FULL MARKET VALUE	59,000		
			TOTAL TAX ---	0.00**
*****				
9.050-8-52	14 Dana St			9.050-8-52
Hughes Sally	210 1 Family Res		Massena Central Sch	ACCT 1-574- 9
383 Willard Rd	Massena 1 405801	7,100		BILL 3796
Massena, NY 13662	Residence-One Family	30,000		545.49
	FRNT 85.00 DPTH 115.00			
	EAST-0352882 NRTH-1799876			
	DEED BOOK 2006 PG-5496			
	FULL MARKET VALUE	30,000		
			TOTAL TAX ---	545.49**
				DATE #1 09/30/15
				AMT DUE 545.49
*****				
9.066-4-24	56 Bridges Ave			9.066-4-24
Hull Joseph B	210 1 Family Res		Enhanced S 41834	ACCT 1-251- 4
Hull Betty O	Massena 1 405801	16,500	Massena Central Sch	BILL 3797
56 Bridges Ave	Lot 54	78,000		65,300
Massena, NY 13662	Joy Tract			1,418.26
	Residence - 1 Family			
	FRNT 60.00 DPTH 124.00			
	EAST-0353849 NRTH-1796227			
	DEED BOOK 881 PG-00435			
	FULL MARKET VALUE	78,000		
			TOTAL TAX ---	313.26**
				DATE #1 09/30/15



\*\*\*\*\*

STATE OF NEW YORK  
 COUNTY - St Lawrence  
 SCHOOL - Massena 1  
 TOWN - Massena  
 VILLAGE - Massena  
 SWIS - 405801

2 0 1 5 S C H O O L T A X R O L L  
 T A X A B L E SECTION OF THE ROLL - 1  
 OWNERS NAME SEQUENCE  
 UNIFORM PERCENT OF VALUE IS 100.00

TAX MAP PARCEL NUMBER	PROPERTY LOCATION & CLASS	ASSESSMENT	EXEMPTION CODE-----	SCHOOL
CURRENT OWNERS NAME	SCHOOL DISTRICT	LAND	TAX DESCRIPTION	TAXABLE VALUE
CURRENT OWNERS ADDRESS	PARCEL SIZE/GRID COORD	TOTAL	SPECIAL DISTRICTS	TAX AMOUNT
***** 9.082-5-36 *****				
9.082-5-36	24 Middlebury Ave			ACCT 1-471- 8 BILL 3798
Hulse Marlene B (LU)	210 1 Family Res		Enhanced S 41834	53,200
24 Middlebury Ave	Massena 1 405801	6,800	Massena Central Sch	53,200
Massena, NY 13662	Lot 56	53,200		
	Buckeye Tract			
	FRNT 65.00 DPTH 125.00			
	EAST-0354214 NRTH-1793035			
	DEED BOOK 2013 PG-1787			
	FULL MARKET VALUE	53,200		
			TOTAL TAX ---	0.00**
***** 9.082-3-2 *****				
9.082-3-2	38 Middlebury Ave			ACCT 1-251- 9 BILL 3799
Hunt Reginald (LU)	210 1 Family Res		Enhanced S 41834	52,000
Hunt Helen (LU)	Massena 1 405801	6,600	Massena Central Sch	52,000
38 Middlebury Ave	Lot 49	52,000		
Massena, NY 13662	Buckeye Tract			
	Res-One Family			
	FRNT 60.00 DPTH 125.00			
	EAST-0353972 NRTH-1793417			
	DEED BOOK 2000 PG-18606			
	FULL MARKET VALUE	52,000		
			TOTAL TAX ---	0.00**
***** 9.083-7-28 *****				
9.083-7-28	84 W Hatfield Street			ACCT 1-577- 7 BILL 3800
Hunter Joyce A	220 2 Family Res		Basic Star 41854	30,000
84 W Hatfield Street	Massena 1 405801	6,500	Massena Central Sch	51,000
Massena, NY 13662	FRNT 50.00 DPTH 140.00	51,000		
	BANK8888209			
	EAST-0354898 NRTH-1792540			
	DEED BOOK 2000 PG-8016			
	FULL MARKET VALUE	51,000		
			TOTAL TAX ---	381.84**
			DATE #1	09/30/15
			AMT DUE	381.84
***** 9.042-4-50.1 *****				
9.042-4-50.1	8 Madison Ave			ACCT 1-404- 2 BILL 3801
Hunter Meghan J	210 1 Family Res		Basic Star 41854	30,000
8 Madison Ave	Massena 1 405801	7,200	Massena Central Sch	54,600
Massena, NY 13662	Lot 1 Blk 52	54,600		
	Homecroft Tr			
	Parcels combined 8/2013			
	FRNT 75.00 DPTH 125.00			
	EAST-0354052 NRTH-1802308			
	DEED BOOK 2013 PG-9377			
	FULL MARKET VALUE	54,600		
			TOTAL TAX ---	447.30**
			DATE #1	09/30/15
			AMT DUE	447.30
*****				

STATE OF NEW YORK  
 COUNTY - St Lawrence  
 SCHOOL - Massena 1  
 TOWN - Massena  
 VILLAGE - Massena  
 SWIS - 405801

2 0 1 5 S C H O O L T A X R O L L  
 T A X A B L E SECTION OF THE ROLL - 1  
 OWNERS NAME SEQUENCE  
 UNIFORM PERCENT OF VALUE IS 100.00

PAGE 1449  
 VALUATION DATE-JUL 01, 2014  
 TAXABLE STATUS DATE-MAR 01, 2015

TAX MAP PARCEL NUMBER	PROPERTY LOCATION & CLASS	ASSESSMENT	EXEMPTION CODE-----	SCHOOL
CURRENT OWNERS NAME	SCHOOL DISTRICT	LAND	TAX DESCRIPTION	TAXABLE VALUE
CURRENT OWNERS ADDRESS	PARCEL SIZE/GRID COORD	TOTAL	SPECIAL DISTRICTS	TAX AMOUNT
*****				
9.051-10-20.2	75 Ames St 483 Converted Re		Enhanced S 41834	9.051-10-20.2
Hurd Elisabeth C	Massena 1 405801	4,700	Massena Central Sch	ACCT 1-202-6.2
75 Ames St	E 51 Ft, Lot 1 Blk 34	43,000		BILL 3802
Massena, NY 13662	P.g.r. Apt + Shop			
	FRNT 51.00 DPTH 73.00			
	EAST-0355451 NRTH-1801560			
	DEED BOOK 1114 PG-796			
	FULL MARKET VALUE	43,000		
			TOTAL TAX ---	0.00**
*****				
9.051-8-49	5 Ober St 210 1 Family Res		Basic Star 41854	9.051-8-49
Hurd John (LU) R	Massena 1 405801	6,500	Massena Central Sch	ACCT 1-537- 4
5 Ober St	Lot 7 Pt Lot 8	65,000		BILL 3803
Massena, NY 13662	Driving Park			
	Residence-One Family /Liv			
	FRNT 60.50 DPTH 120.00			
	EAST-0354838 NRTH-1800532			
	DEED BOOK 2005 PG-16195			
	FULL MARKET VALUE	65,000		
			TOTAL TAX ---	636.40**
			DATE #1	09/30/15
			AMT DUE	636.40
*****				
9.074-12-18	39 Elm St 210 1 Family Res		Basic Star 41854	9.074-12-18
Hurlbut Gregory S	Massena 1 405801	15,700	Massena Central Sch	ACCT 1-280- 9
Hurlbut Jessica M	Lot 26	90,000		BILL 3804
39 Elm St	Joy Tract			
Massena, NY 13662	Residence-One Family			
	FRNT 55.00 DPTH 140.00			
	BANK8888150			
	EAST-0354134 NRTH-1795764			
	DEED BOOK 2010 PG-694			
	FULL MARKET VALUE	90,000		
			TOTAL TAX ---	1,090.97**
			DATE #1	09/30/15
			AMT DUE	1,090.97
*****				

STATE OF NEW YORK  
 COUNTY - St Lawrence  
 SCHOOL - Massena 1  
 TOWN - Massena  
 VILLAGE - Massena  
 SWIS - 405801

2 0 1 5 S C H O O L T A X R O L L  
 T A X A B L E SECTION OF THE ROLL - 1  
 OWNERS NAME SEQUENCE  
 UNIFORM PERCENT OF VALUE IS 100.00

PAGE 1450  
 VALUATION DATE-JUL 01, 2014  
 TAXABLE STATUS DATE-MAR 01, 2015

TAX MAP PARCEL NUMBER	PROPERTY LOCATION & CLASS	ASSESSMENT	EXEMPTION CODE-----	SCHOOL
CURRENT OWNERS NAME	SCHOOL DISTRICT	LAND	TAX DESCRIPTION	TAXABLE VALUE
CURRENT OWNERS ADDRESS	PARCEL SIZE/GRID COORD	TOTAL	SPECIAL DISTRICTS	TAX AMOUNT
***** 9.068-4-3 *****				
9.068-4-3	235 E Orvis St			ACCT 1- 16- 1
Hurlbut Racheal (LC)	483 Converted Re		Massena Central Sch	86,100
Faucher Nancy	Massena 1 405801	19,600		
235 E Orvis St	Lot 3 & Pt Lot 4	86,100		
Massena, NY 13662	Stearns Tract 2			
	Shop & Apartment Over			
	FRNT 62.00 DPTH 140.00			
	EAST-0358520 NRTH-1797666			
	DEED BOOK 2000 PG-19937			
	FULL MARKET VALUE	86,100		
			TOTAL TAX ---	1,565.55**
				DATE #1 09/30/15
				AMT DUE 1,565.55
***** 9.067-13-10 *****				
9.067-13-10	8 Brighton St			ACCT 1-253- 8
Hutchins Dorothy	210 1 Family Res		Massena Central Sch	39,000
Betty J. Hutchins POA	Massena 1 405801	6,400		
PO Box 121	Lot 25	39,000		
Massena, NY 13662	Gonyo Tract			
	Residence-One Family			
	FRNT 50.00 DPTH 135.00			
	EAST-0357495 NRTH-1796854			
	DEED BOOK 363 PG-00413			
	FULL MARKET VALUE	39,000		
			TOTAL TAX ---	709.13**
				DATE #1 09/30/15
				AMT DUE 709.13
***** 9.060-8-41 *****				
9.060-8-41	16 Tamarack St			ACCT 1-253- 4
Hutchins Irene (LU) M	210 1 Family Res		Massena Central Sch	43,000
Attn: Terrence Hutchins	Massena 1 405801	5,600		
8 Perkins Pl	Lot 38 Blk 2	43,000		
Buffalo, NY 14213	Haskell Tract 2			
	FRNT 50.00 DPTH 125.00			
	EAST-0358693 NRTH-1798322			
	DEED BOOK 1054 PG-00502			
	FULL MARKET VALUE	43,000		
			TOTAL TAX ---	781.86**
				DATE #1 09/30/15
				AMT DUE 781.86

\*\*\*\*\*

STATE OF NEW YORK  
 COUNTY - St Lawrence  
 SCHOOL - Massena 1  
 TOWN - Massena  
 VILLAGE - Massena  
 SWIS - 405801

2 0 1 5 S C H O O L T A X R O L L  
 T A X A B L E SECTION OF THE ROLL - 1  
 OWNERS NAME SEQUENCE  
 UNIFORM PERCENT OF VALUE IS 100.00

PAGE 1451  
 VALUATION DATE-JUL 01, 2014  
 TAXABLE STATUS DATE-MAR 01, 2015

TAX MAP PARCEL NUMBER	PROPERTY LOCATION & CLASS	ASSESSMENT	EXEMPTION CODE-----	SCHOOL
CURRENT OWNERS NAME	SCHOOL DISTRICT	LAND	TAX DESCRIPTION	TAXABLE VALUE
CURRENT OWNERS ADDRESS	PARCEL SIZE/GRID COORD	TOTAL	SPECIAL DISTRICTS	TAX AMOUNT
*****				
9.074-2-24	25 Windsor Rd 210 1 Family Res		Basic Star 41854	9.074-2-24
Hutchison Christopher L	Massena 1 405801	28,600	Massena Central Sch	ACCT 1-278- 1
Hutchison Emily F	LOT 12 & P OF 13 BLK E	147,000		
25 Windsor Rd	Westwood Tract			
Massena, NY 13662	Residence One Family			
	FRNT 130.00 DPTH 135.00			
	BANK8888209			
	EAST-0352013 NRTH-1795605			
	DEED BOOK 2015 PG-41			
	FULL MARKET VALUE	147,000		
			TOTAL TAX ---	2,127.39**
				DATE #1 09/30/15
				AMT DUE 2,127.39
*****				
9.066-4-7	154 Allen St 210 1 Family Res		Basic Star 41854	9.066-4-7
Hutchison William	Massena 1 405801	19,200	Massena Central Sch	ACCT 1-562- 8
Hutchison Susan M	Lot 1 Block 3	89,000		
154 Allen St	Phillips Tract			
Massena, NY 13662	FRNT 80.00 DPTH 140.00			
	EAST-0353834 NRTH-1796778			
	DEED BOOK 1030 PG-00376			
	FULL MARKET VALUE	89,000		
			TOTAL TAX ---	1,072.79**
				DATE #1 09/30/15
				AMT DUE 1,072.79
*****				
10.053-1-11	7 Cummings St 210 1 Family Res		Basic Star 41854	10.053-1-11
Huto Francis E	Massena 1 405801	11,100	Massena Central Sch	ACCT 1-564- 2
7 Cummings St	Lot 2 Blk 438	68,000		
Massena, NY 13662	Southern Dev			
	See 2012/6957			
	FRNT 60.00 DPTH 125.00			
	BANK8888830			
	EAST-0360852 NRTH-1798855			
	DEED BOOK 2012 PG-6683			
	FULL MARKET VALUE	68,000		
			TOTAL TAX ---	690.95**
				DATE #1 09/30/15
				AMT DUE 690.95
*****				

STATE OF NEW YORK  
 COUNTY - St Lawrence  
 SCHOOL - Massena 1  
 TOWN - Massena  
 VILLAGE - Massena  
 SWIS - 405801

2 0 1 5 S C H O O L T A X R O L L  
 T A X A B L E SECTION OF THE ROLL - 1  
 OWNERS NAME SEQUENCE  
 UNIFORM PERCENT OF VALUE IS 100.00

PAGE 1452  
 VALUATION DATE-JUL 01, 2014  
 TAXABLE STATUS DATE-MAR 01, 2015

TAX MAP PARCEL NUMBER	PROPERTY LOCATION & CLASS	ASSESSMENT	EXEMPTION CODE-----	SCHOOL
CURRENT OWNERS NAME	SCHOOL DISTRICT	LAND	TAX DESCRIPTION	TAXABLE VALUE
CURRENT OWNERS ADDRESS	PARCEL SIZE/GRID COORD	TOTAL	SPECIAL DISTRICTS	TAX AMOUNT
***** 9.050-6-1 *****				
9.050-6-1	186 N Main St			ACCT 1-399- 3
Huto Kimberly A	210 1 Family Res		Basic Star 41854	BILL 3811
186 N Main Street	Massena 1 405801	10,800	Massena Central Sch	30,000
Massena, NY 13662	Lot 3	52,000		945.51
	Chase Tract			
	Residence One Family			
	FRNT 50.00 DPTH 150.00			
	BANK8888869			
	EAST-0353464 NRTH-1801077			
	DEED BOOK 2008 PG-10922			
	FULL MARKET VALUE	52,000		
			TOTAL TAX ---	400.02**
				DATE #1 09/30/15
				AMT DUE 400.02
***** 9.042-4-51 *****				
9.042-4-51	6 Madison Ave			ACCT 1-254- 5
Hutt Franklin	210 1 Family Res		Massena Central Sch	BILL 3812
Hutt Jean	Massena 1 405801	6,700		981.88
6 Madison Ave	Lot 2 Blk 52	54,000		
Massena, NY 13662	Homecroft Tract			
	FRNT 50.00 DPTH 120.00			
	EAST-0354103 NRTH-1802288			
	DEED BOOK 656 PG-00095			
	FULL MARKET VALUE	54,000		
			TOTAL TAX ---	981.88**
				DATE #1 09/30/15
				AMT DUE 981.88
***** 9.068-14-10 *****				
9.068-14-10	40 Howard St			ACCT 1-253- 9
Hutt Franklin	210 1 Family Res		Massena Central Sch	BILL 3813
Hutt Jean	Massena 1 405801	6,700		563.67
6 Madison Ave	Lot 49	31,000		
Massena, NY 13662	Oakmount Tr			
	Res			
	FRNT 50.00 DPTH 150.00			
	EAST-0358239 NRTH-1796197			
	DEED BOOK 942 PG-00547			
	FULL MARKET VALUE	31,000		
			TOTAL TAX ---	563.67**
				DATE #1 09/30/15
				AMT DUE 563.67
*****				

STATE OF NEW YORK  
 COUNTY - St Lawrence  
 SCHOOL - Massena 1  
 TOWN - Massena  
 VILLAGE - Massena  
 SWIS - 405801

2 0 1 5 S C H O O L T A X R O L L  
 T A X A B L E SECTION OF THE ROLL - 1  
 OWNERS NAME SEQUENCE  
 UNIFORM PERCENT OF VALUE IS 100.00

PAGE 1453  
 VALUATION DATE-JUL 01, 2014  
 TAXABLE STATUS DATE-MAR 01, 2015

TAX MAP PARCEL NUMBER	PROPERTY LOCATION & CLASS	ASSESSMENT	EXEMPTION CODE-----	SCHOOL
CURRENT OWNERS NAME	SCHOOL DISTRICT	LAND	TAX DESCRIPTION	TAXABLE VALUE
CURRENT OWNERS ADDRESS	PARCEL SIZE/GRID COORD	TOTAL	SPECIAL DISTRICTS	TAX AMOUNT
***** 9.068-14-11 *****				
9.068-14-11	42 Howard St			ACCT 1-254- 1
Hutt Franklin	311 Res vac land		Massena Central Sch	5,000
Hutt Jean	Massena 1 405801	5,000		
6 Madison Ave	Lot 48	5,000		
Massena, NY 13662	Oakmount Tr			
	Vac Lot			
	FRNT 50.00 DPTH 150.00			
	EAST-0358263 NRTH-1796150			
	DEED BOOK 942 PG-00547			
	FULL MARKET VALUE	5,000		
			TOTAL TAX ---	90.91**
				DATE #1 09/30/15
				AMT DUE 90.91
***** 9.068-14-12 *****				
9.068-14-12	44 Howard St			ACCT R-254- 2
Hutt Franklin D	311 Res vac land		Massena Central Sch	6,700
6 Madison Ave	Massena 1 405801	6,700		
Massena, NY 13662	Lot 47	6,700		
	Oakmont Tr			
	Vac Lot			
	FRNT 50.00 DPTH 150.00			
	EAST-0358286 NRTH-1796109			
	DEED BOOK 1102 PG-420			
	FULL MARKET VALUE	6,700		
			TOTAL TAX ---	121.83**
				DATE #1 09/30/15
				AMT DUE 121.83
***** 9.075-2-31 *****				
9.075-2-31	25 Elm St			ACCT 1-111- 8
Hyde Thomas	210 1 Family Res		Basic Star 41854	3816
Hyde Linda	Massena 1 405801	17,900	Massena Central Sch	138,000
25 Elm St	Lot12 & 5 Ft Lot 14	138,000		
Massena, NY 13662	Joy Tract			
	Res-One Family			
	FRNT 65.00 DPTH 140.00			
	EAST-0354520 NRTH-1795840			
	DEED BOOK 1068 PG-998			
	FULL MARKET VALUE	138,000		
			TOTAL TAX ---	1,963.75**
				DATE #1 09/30/15
				AMT DUE 1,963.75
*****				

STATE OF NEW YORK  
 COUNTY - St Lawrence  
 SCHOOL - Massena 1  
 TOWN - Massena  
 VILLAGE - Massena  
 SWIS - 405801

2 0 1 5 S C H O O L T A X R O L L  
 T A X A B L E SECTION OF THE ROLL - 1  
 N A M E S E C T I O N - H  
 UNIFORM PERCENT OF VALUE IS 100.00

PAGE 1454  
 VALUATION DATE-JUL 01, 2014  
 TAXABLE STATUS DATE-MAR 01, 2015  
 RPS155/V04/L015  
 CURRENT DATE 8/21/2015

\*\*\* S P E C I A L D I S T R I C T S U M M A R Y \*\*\*

CODE	DISTRICT NAME	TOTAL PARCELS	EXTENSION TYPE	EXTENSION VALUE	AD VALOREM VALUE	EXEMPT AMOUNT	TAXABLE VALUE	TOTAL TAX
------	---------------	---------------	----------------	-----------------	------------------	---------------	---------------	-----------

NO SPECIAL DISTRICTS AT THIS LEVEL

\*\*\* S C H O O L D I S T R I C T S U M M A R Y \*\*\*

CODE	DISTRICT NAME	TOTAL PARCELS	ASSESSED LAND	ASSESSED TOTAL	EXEMPT AMOUNT	TOTAL TAXABLE	TOTAL TAX
					----- STAR AMOUNT	----- STAR TAXABLE	
	Massena 1	250	4098,580	21537,380	354,025	21,183,355	
405801					4827,325	16,356,030	297,399.32
	S U B - T O T A L	250	4098,580	21537,380	354,025	21,183,355	
	S U B - T O T A L (CONT)				4827,325	16,356,030	297,399.32
	T O T A L	250	4098,580	21537,380	354,025	21,183,355	
	T O T A L (CONT)				4827,325	16,356,030	297,399.32

\*\*\* S Y S T E M C O D E S S U M M A R Y \*\*\*

NO SYSTEM EXEMPTIONS AT THIS LEVEL

\*\*\* E X E M P T I O N S U M M A R Y \*\*\*

CODE	DESCRIPTION	TOTAL PARCELS	SCHOOL
41690	RPTL466_f	3	9,000
41800	Aged - All	2	60,000
41834	Enhanced S	39	2219,750
41854	Basic Star	87	2607,575
41900	Physically	1	31,425



STATE OF NEW YORK  
 COUNTY - St Lawrence  
 SCHOOL - Massena 1  
 TOWN - Massena  
 VILLAGE - Massena  
 SWIS - 405801

2 0 1 5 S C H O O L T A X R O L L  
 T A X A B L E SECTION OF THE ROLL - 1  
 N A M E S E C T I O N - H  
 UNIFORM PERCENT OF VALUE IS 100.00

PAGE 1455  
 VALUATION DATE-JUL 01, 2014  
 TAXABLE STATUS DATE-MAR 01, 2015  
 RPS155/V04/L015  
 CURRENT DATE 8/21/2015

\*\*\* E X E M P T I O N S U M M A R Y \*\*\*

CODE	DESCRIPTION	TOTAL PARCELS	SCHOOL
47610	Business I	1	253,600
	T O T A L	133	5181,350

\*\*\* G R A N D T O T A L S \*\*\*

ROLL SEC	DESCRIPTION	TOTAL PARCELS	ASSESSED LAND	ASSESSED TOTAL	EXEMPT AMOUNT	TOTAL TAXABLE	TAX RATE	TOTAL TAX
					-----	-----		
					STAR AMOUNT	STAR TAXABLE		
	Massena Central Sc		4098,580	21537,380	354,025	21,183,355		297,399.32
	SPEC DIST TAXES				4827,325	16,356,030		
1	TAXABLE	250						297,399.32

STATE OF NEW YORK  
 COUNTY - St Lawrence  
 SCHOOL - Massena 1  
 TOWN - Massena  
 VILLAGE - Massena  
 SWIS - 405801

2 0 1 5 S C H O O L T A X R O L L  
 T A X A B L E SECTION OF THE ROLL - 1  
 OWNERS NAME SEQUENCE  
 UNIFORM PERCENT OF VALUE IS 100.00

TAX MAP PARCEL NUMBER	PROPERTY LOCATION & CLASS	ASSESSMENT	EXEMPTION CODE-----	SCHOOL
CURRENT OWNERS NAME	SCHOOL DISTRICT	LAND	TAX DESCRIPTION	TAXABLE VALUE
CURRENT OWNERS ADDRESS	PARCEL SIZE/GRID COORD	TOTAL	SPECIAL DISTRICTS	TAX AMOUNT
***** 9.068-10-8 *****				
9.068-10-8	16 Stearns St 210 1 Family Res		Massena Central Sch	43,000
Interstate Intrinsic Value Fun	Massena 1 405801	7,000		
611 Jamison Rd	Lot 8 Blk 102	43,000		
Elma, NY 14059	Tyo Tract Residence-One Family FRNT 50.00 DPTH 163.00 EAST-0359533 NRTH-1796730 DEED BOOK 2014 PG-13409 FULL MARKET VALUE	43,000		
TOTAL TAX ---				781.86**
				DATE #1 09/30/15
				AMT DUE 781.86
***** 9.042-4-10 *****				
9.042-4-10	10 Monroe Pkwy 210 1 Family Res		Enhanced S 41834	56,000
Iorio Barbara	Massena 1 405801	9,600	Massena Central Sch	56,000
10 Monroe Pkwy	Lot 7 & part of 8, Blk 51	56,000		
Massena, NY 13662	Lot per/Strack Survey 3/2 FRNT 49.00 DPTH 95.00 EAST-0353961 NRTH-1802630 DEED BOOK 2002 PG-11671 FULL MARKET VALUE	56,000		
TOTAL TAX ---				0.00**
***** 9.066-9-16 *****				
9.066-9-16	8 Rosebrier Ave 210 1 Family Res		Massena Central Sch	155,000
Iqbal Azhar	Massena 1 405801	27,300		
2611 15th Ave SE	W Part Lot 6 Blk 7, Part 7	155,000		
Saint Cloud, MN 56304-8539	Forest Hills Sub Res-One Family FRNT 95.00 DPTH 147.00 BANK8888830 EAST-0352264 NRTH-1797279 DEED BOOK 2002 PG-6081 FULL MARKET VALUE	155,000		
TOTAL TAX ---				2,818.35**
				DATE #1 09/30/15
				AMT DUE 2,818.35
*****				

STATE OF NEW YORK  
 COUNTY - St Lawrence  
 SCHOOL - Massena 1  
 TOWN - Massena  
 VILLAGE - Massena  
 SWIS - 405801

2 0 1 5 S C H O O L T A X R O L L  
 T A X A B L E SECTION OF THE ROLL - 1  
 OWNERS NAME SEQUENCE  
 UNIFORM PERCENT OF VALUE IS 100.00

PAGE 1457  
 VALUATION DATE-JUL 01, 2014  
 TAXABLE STATUS DATE-MAR 01, 2015

TAX MAP PARCEL NUMBER	PROPERTY LOCATION & CLASS	ASSESSMENT	EXEMPTION CODE-----	SCHOOL
CURRENT OWNERS NAME	SCHOOL DISTRICT	LAND	TAX DESCRIPTION	TAXABLE VALUE
CURRENT OWNERS ADDRESS	PARCEL SIZE/GRID COORD	TOTAL	SPECIAL DISTRICTS	TAX AMOUNT
***** 9.083-6-6 *****				
9.083-6-6	31 McCluskey Ave			ACCT 1- 25- 6
Irish Andrew S	210 1 Family Res		Basic Star 41854	BILL 3820
Irish Barbara E	Massena 1 405801	6,200	Massena Central Sch	30,000
31 McCluskey Ave	Lot 16 Blk 2	52,000		945.51
Massena, NY 13662	Hatfield Tract			
	FRNT 50.00 DPTH 125.00			
	BANK8888830			
	EAST-0355469 NRTH-1793244			
	DEED BOOK 2014 PG-17012			
	FULL MARKET VALUE	52,000		
			TOTAL TAX ---	400.02**
				DATE #1 09/30/15
				AMT DUE 400.02
***** 9.067-12-36 *****				
9.067-12-36	30 Alvern Ave			ACCT 1-500- 2
Irish Scott A	210 1 Family Res		Massena Central Sch	BILL 3821
153 Kinnie Rd	Massena 1 405801	5,800		1,254.62
Massena, NY 13662	Lots 109-110	69,000		
	Oakmont Tract			
	Residence One Family			
	FRNT 50.00 DPTH 110.00			
	BANK8888869			
	EAST-0357496 NRTH-1795990			
	DEED BOOK 2012 PG-3283			
	FULL MARKET VALUE	69,000		
			TOTAL TAX ---	1,254.62**
				DATE #1 09/30/15
				AMT DUE 1,254.62
***** 9.060-3-14 *****				
9.060-3-14	38 Willow St			ACCT 1- 52- 5
Irwin Carrie Lynn	411 Apartment		Massena Central Sch	BILL 3822
410 Small Rd	Massena 1 405801	16,800		1,000.06
Brasher Falls, NY 13613	Lot 3 Blk 3	55,000		
	Pine Grove Realty			
	Apt Bldg - 3 Units			
PRIOR OWNER ON 3/01/2015	FRNT 40.00 DPTH 125.00			
Abrunzo Frank	EAST-0357707 NRTH-1799432			
	DEED BOOK 2015 PG-9710			
	FULL MARKET VALUE	55,000		
			TOTAL TAX ---	1,000.06**
				DATE #1 09/30/15
				AMT DUE 1,000.06
*****				

STATE OF NEW YORK  
 COUNTY - St Lawrence  
 SCHOOL - Massena 1  
 TOWN - Massena  
 VILLAGE - Massena  
 SWIS - 405801

2 0 1 5 S C H O O L T A X R O L L  
 T A X A B L E SECTION OF THE ROLL - 1  
 OWNERS NAME SEQUENCE  
 UNIFORM PERCENT OF VALUE IS 100.00

TAX MAP PARCEL NUMBER	PROPERTY LOCATION & CLASS	ASSESSMENT	EXEMPTION CODE-----	SCHOOL
CURRENT OWNERS NAME	SCHOOL DISTRICT	LAND	TAX DESCRIPTION	TAXABLE VALUE
CURRENT OWNERS ADDRESS	PARCEL SIZE/GRID COORD	TOTAL	SPECIAL DISTRICTS	TAX AMOUNT
*****				
9.051-5-10	73 Spruce St		9.051-5-10	*****
Irwin Luke A	484 1 use sm bld		ACCT 1-216- 9	BILL 3823
1409 State Highway 11C	Massena 1 405801	2,000	Massena Central Sch	43,000
Brasher Falls, NY 13613	Oil Heat Office Bldg	43,000		781.86
	FRNT 14.00 DPTH 83.00			
	EAST-0356080 NRTH-1801156			
	DEED BOOK 2011 PG-15111			
	FULL MARKET VALUE	43,000		
			TOTAL TAX ---	781.86**
			DATE #1	09/30/15
			AMT DUE	781.86
*****				
9.059-3-28	12 Beach St		9.059-3-28	*****
Italian Amer Civic Assoc	534 Social org.		ACCT 1-256- 7	BILL 3824
PO Box 12	Massena 1 405801	34,100	Massena Central Sch	129,000
Massena, NY 13662	Lots 14-15-16 Blk 27	129,000		2,345.59
	P G R			
	Social Hall			
	FRNT 239.00 DPTH 100.00			
	EAST-0355443 NRTH-1799319			
	DEED BOOK 265 PG-00201			
	FULL MARKET VALUE	129,000		
			TOTAL TAX ---	2,345.59**
			DATE #1	09/30/15
			AMT DUE	2,345.59
*****				
9.059-3-29.11	Beach St		9.059-3-29.11	*****
Italian American Civic	311 Res vac land		Massena Central Sch	BILL 3825
Association Inc	Massena 1 405801	3,000		54.55
PO Box 12	Lot 18 + .80 Acre	3,000		
Massena, NY 13662	Blk 27 Of Pgr			
	Vac Lot W/ex Depth			
	FRNT 50.00 DPTH			
	ACRES 0.93			
	EAST-0355481 NRTH-1799463			
	DEED BOOK 2000 PG-11503			
	FULL MARKET VALUE	3,000		
			TOTAL TAX ---	54.55**
			DATE #1	09/30/15
			AMT DUE	54.55
*****				

STATE OF NEW YORK  
 COUNTY - St Lawrence  
 SCHOOL - Massena 1  
 TOWN - Massena  
 VILLAGE - Massena  
 SWIS - 405801

2 0 1 5 S C H O O L T A X R O L L  
 T A X A B L E SECTION OF THE ROLL - 1  
 N A M E S E C T I O N - I  
 UNIFORM PERCENT OF VALUE IS 100.00

PAGE 1459  
 VALUATION DATE-JUL 01, 2014  
 TAXABLE STATUS DATE-MAR 01, 2015  
 RPS155/V04/L015  
 CURRENT DATE 8/21/2015

\*\*\* S P E C I A L D I S T R I C T S U M M A R Y \*\*\*

CODE	DISTRICT NAME	TOTAL PARCELS	EXTENSION TYPE	EXTENSION VALUE	AD VALOREM VALUE	EXEMPT AMOUNT	TAXABLE VALUE	TOTAL TAX
------	---------------	---------------	----------------	-----------------	------------------	---------------	---------------	-----------

NO SPECIAL DISTRICTS AT THIS LEVEL

\*\*\* S C H O O L D I S T R I C T S U M M A R Y \*\*\*

CODE	DISTRICT NAME	TOTAL PARCELS	ASSESSED LAND	ASSESSED TOTAL	EXEMPT AMOUNT	TOTAL TAXABLE	TOTAL TAX
					----- STAR AMOUNT	----- STAR TAXABLE	
	Massena 1	9	111,800	605,000		605,000	
405801					86,000	519,000	9,436.91
	S U B - T O T A L	9	111,800	605,000		605,000	
	S U B - T O T A L (CONT)				86,000	519,000	9,436.91
	T O T A L	9	111,800	605,000		605,000	
	T O T A L (CONT)				86,000	519,000	9,436.91

\*\*\* S Y S T E M C O D E S S U M M A R Y \*\*\*

NO SYSTEM EXEMPTIONS AT THIS LEVEL

\*\*\* E X E M P T I O N S U M M A R Y \*\*\*

CODE	DESCRIPTION	TOTAL PARCELS	SCHOOL
41834	Enhanced S	1	56,000
41854	Basic Star	1	30,000
	T O T A L	2	86,000

STATE OF NEW YORK  
 COUNTY - St Lawrence  
 SCHOOL - Massena 1  
 TOWN - Massena  
 VILLAGE - Massena  
 SWIS - 405801

2 0 1 5 S C H O O L T A X R O L L  
 T A X A B L E SECTION OF THE ROLL - 1  
 N A M E S E C T I O N - I  
 UNIFORM PERCENT OF VALUE IS 100.00

PAGE 1460  
 VALUATION DATE-JUL 01, 2014  
 TAXABLE STATUS DATE-MAR 01, 2015  
 RPS155/V04/L015  
 CURRENT DATE 8/21/2015

\*\*\* G R A N D T O T A L S \*\*\*

ROLL SEC	DESCRIPTION	TOTAL PARCELS	ASSESSED LAND	ASSESSED TOTAL	EXEMPT AMOUNT ----- STAR AMOUNT	TOTAL TAXABLE ----- STAR TAXABLE	TAX RATE	TOTAL TAX
	Massena Central Sc		111,800	605,000		605,000		
	SPEC DIST TAXES				86,000	519,000		9,436.91
1	TAXABLE	9						9,436.91

STATE OF NEW YORK  
 COUNTY - St Lawrence  
 SCHOOL - Massena 1  
 TOWN - Massena  
 VILLAGE - Massena  
 SWIS - 405801

2 0 1 5 S C H O O L T A X R O L L  
 T A X A B L E SECTION OF THE ROLL - 1  
 OWNERS NAME SEQUENCE  
 UNIFORM PERCENT OF VALUE IS 100.00

PAGE 1461  
 VALUATION DATE-JUL 01, 2014  
 TAXABLE STATUS DATE-MAR 01, 2015

TAX MAP PARCEL NUMBER	PROPERTY LOCATION & CLASS	ASSESSMENT	EXEMPTION CODE-----	SCHOOL
CURRENT OWNERS NAME	SCHOOL DISTRICT	LAND	TAX DESCRIPTION	TAXABLE VALUE
CURRENT OWNERS ADDRESS	PARCEL SIZE/GRID COORD	TOTAL	SPECIAL DISTRICTS	TAX AMOUNT
9.075-10-3	40 Kent St		9.075-10-3	*****
J & H Associates	210 1 Family Res		ACCT 1-287- 5	BILL 3826
20 Forest Pl	Massena 1 405801	6,700	Massena Central Sch	35,000
Massena, NY 13662-1419	Lot 93	35,000		
	Oakmont Tr			
	Residence 1 Family			
	FRNT 50.00 DPTH 150.00			
	EAST-0357234 NRTH-1795156			
	DEED BOOK 980 PG-00824			
	FULL MARKET VALUE	35,000		
			TOTAL TAX ---	636.40**
			DATE #1	09/30/15
			AMT DUE	636.40
9.083-4-22	395 S Main St		9.083-4-22	*****
J.C. Buck, Inc	330 Vacant comm		ACCT 1-403- 3	BILL 3827
38 Finney Blvd	Massena 1 405801	15,700	Massena Central Sch	15,700
Malone, NY 12953	4 Unit Apt Bldg	15,700		
	FRNT 33.00 DPTH 180.00			
	EAST-0356097 NRTH-1793189			
	DEED BOOK 2004 PG-15228			
	FULL MARKET VALUE	15,700		
			TOTAL TAX ---	285.47**
			DATE #1	09/30/15
			AMT DUE	285.47
9.083-4-19	Leach St		9.083-4-19	*****
J.C. Buck, Inc.	330 Vacant comm		ACCT 1-141- 6	BILL 3828
38 Finney Blvd	Massena 1 405801	5,300	Massena Central Sch	5,300
Malone, NY 12953	Vacant Lot	5,300		
	FRNT 50.00 DPTH 113.00			
	EAST-0356166 NRTH-1793219			
	DEED BOOK 2006 PG-17174			
	FULL MARKET VALUE	5,300		
			TOTAL TAX ---	96.37**
			DATE #1	09/30/15
			AMT DUE	96.37
9.083-4-40	397 S Main St		9.083-4-40	*****
J.C. Buck, Inc.	434 Auto carwash		ACCT 1- 63- 2	BILL 3829
38 Finney Blvd	Massena 1 405801	26,200	Massena Central Sch	88,000
Malone, NY 12953	74 Ft Land	88,000		
	397 Main St			
	Vac Lot			
	FRNT 74.00 DPTH 231.00			
	EAST-0356091 NRTH-1793119			
	DEED BOOK 2004 PG-15228			
	FULL MARKET VALUE	88,000		
			TOTAL TAX ---	1,600.09**
			DATE #1	09/30/15
			AMT DUE	1,600.09

\*\*\*\*\*



STATE OF NEW YORK  
 COUNTY - St Lawrence  
 SCHOOL - Massena 1  
 TOWN - Massena  
 VILLAGE - Massena  
 SWIS - 405801

2 0 1 5 S C H O O L T A X R O L L  
 T A X A B L E SECTION OF THE ROLL - 1  
 OWNERS NAME SEQUENCE  
 UNIFORM PERCENT OF VALUE IS 100.00

PAGE 1462  
 VALUATION DATE-JUL 01, 2014  
 TAXABLE STATUS DATE-MAR 01, 2015

TAX MAP PARCEL NUMBER	PROPERTY LOCATION & CLASS	ASSESSMENT	EXEMPTION CODE-----	SCHOOL
CURRENT OWNERS NAME	SCHOOL DISTRICT	LAND	TAX DESCRIPTION	TAXABLE VALUE
CURRENT OWNERS ADDRESS	PARCEL SIZE/GRID COORD	TOTAL	SPECIAL DISTRICTS	TAX AMOUNT
***** 9.066-2-27 *****				
9.066-2-27	14 Clark St			ACCT 1-244- 4
Jabaut Jared	210 1 Family Res		Basic Star 41854	BILL 3830
Jabaut Kimberly	Massena 1 405801	15,900	Massena Central Sch	30,000
29 Flaglar Dr	Lot 4	110,000		2,000.12
Plattsburgh, NY 12901-1314	Andrews Tract			
	Residence One Family			
	FRNT 60.00 DPTH 116.00			
	EAST-0354037 NRTH-1797038			
	DEED BOOK 2009 PG-12028			
	FULL MARKET VALUE	110,000		
	TOTAL TAX ---			1,454.63**
			DATE #1	09/30/15
			AMT DUE	1,454.63
***** 9.067-12-8 *****				
9.067-12-8	26 Parker Ave			ACCT 1-137- 5
Jackman David	210 1 Family Res		Massena Central Sch	BILL 3831
Jackman Judy	Massena 1 405801	6,200		509.12
26 Parker Ave	Lot 8	28,000		
Massena, NY 13662	Revier Tract			
	Residence One Family			
	FRNT 43.00 DPTH 145.00			
	EAST-0357201 NRTH-1796668			
	DEED BOOK 2003 PG-10741			
	FULL MARKET VALUE	28,000		
	TOTAL TAX ---			509.12**
			DATE #1	09/30/15
			AMT DUE	509.12
***** 9.074-2-23 *****				
9.074-2-23	23 Windsor Rd			ACCT 1-325- 3
Jackman David R	210 1 Family Res		Basic Star 41854	BILL 3832
Jackman Judy M	Massena 1 405801	33,000	Massena Central Sch	30,000
23 Windsor Rd	Lot 14,15 & 35Ft Of 13 B1	220,000		4,000.23
Massena, NY 13662	Westwood Tract			
	Residence-One Family			
	FRNT 185.00 DPTH 135.00			
	EAST-0351926 NRTH-1795760			
	DEED BOOK 2007 PG-10951			
	FULL MARKET VALUE	220,000		
	TOTAL TAX ---			3,454.74**
			DATE #1	09/30/15
			AMT DUE	3,454.74
*****				

STATE OF NEW YORK  
 COUNTY - St Lawrence  
 SCHOOL - Massena 1  
 TOWN - Massena  
 VILLAGE - Massena  
 SWIS - 405801

2 0 1 5 S C H O O L T A X R O L L  
 T A X A B L E SECTION OF THE ROLL - 1  
 OWNERS NAME SEQUENCE  
 UNIFORM PERCENT OF VALUE IS 100.00

PAGE 1463  
 VALUATION DATE-JUL 01, 2014  
 TAXABLE STATUS DATE-MAR 01, 2015

TAX MAP PARCEL NUMBER	PROPERTY LOCATION & CLASS	ASSESSMENT	EXEMPTION CODE-----	SCHOOL
CURRENT OWNERS NAME	SCHOOL DISTRICT	LAND	TAX DESCRIPTION	TAXABLE VALUE
CURRENT OWNERS ADDRESS	PARCEL SIZE/GRID COORD	TOTAL	SPECIAL DISTRICTS	TAX AMOUNT
*****				
9.068-12-25	27 Talcott St			9.068-12-25 *****
Jacks Alicia N	210 1 Family Res		Basic Star 41854	ACCT 1- 93- 8 BILL 3833
Love Virgil J II	Massena 1 405801	5,300	Massena Central Sch	30,000
27 Talcott St	Lot 15 Blk 10	58,000		1,054.61
Massena, NY 13662	R.v.t.			
	Residence-One Family			
	FRNT 40.00 DPTH 140.00			
	BANK8888869			
	EAST-0358522 NRTH-1796774			
	DEED BOOK 2010 PG-6328			
	FULL MARKET VALUE	58,000		
			TOTAL TAX ---	509.12**
				DATE #1 09/30/15
				AMT DUE 509.12
*****				
9.050-4-8	151 N Main St			9.050-4-8 *****
Jacks Erica	210 1 Family Res		Massena Central Sch	ACCT 1-328- 4 BILL 3834
48 Fayette Rd	Massena 1 405801	6,900		59,800 1,087.34
Massena, NY 13662	Lot 14	59,800		
	Blk 37 Pgr			
	Residence One Family			
	FRNT 50.00 DPTH 158.00			
	EAST-0353776 NRTH-1800893			
	DEED BOOK 2008 PG-494			
	FULL MARKET VALUE	59,800		
			TOTAL TAX ---	1,087.34**
				DATE #1 09/30/15
				AMT DUE 1,087.34
*****				
9.068-9-14	35 Malby Ave			9.068-9-14 *****
Jackson & etal Derek C	210 1 Family Res		Basic Star 41854	ACCT 1-495- 7 BILL 3835
35 Malby Ave	Massena 1 405801	5,600	Massena Central Sch	56,000 1,018.24
Massena, NY 13662	Lot 11 Blk 103	56,000		
	Tyo Tract			
	Residence-One Family			
	FRNT 50.00 DPTH 104.00			
	BANK8888289			
	EAST-0359686 NRTH-1796953			
	DEED BOOK 2010 PG-9243			
	FULL MARKET VALUE	56,000		
			TOTAL TAX ---	472.75**
				DATE #1 09/30/15
				AMT DUE 472.75
*****				

STATE OF NEW YORK  
 COUNTY - St Lawrence  
 SCHOOL - Massena 1  
 TOWN - Massena  
 VILLAGE - Massena  
 SWIS - 405801

2 0 1 5 S C H O O L T A X R O L L  
 T A X A B L E SECTION OF THE ROLL - 1  
 OWNERS NAME SEQUENCE  
 UNIFORM PERCENT OF VALUE IS 100.00

PAGE 1464  
 VALUATION DATE-JUL 01, 2014  
 TAXABLE STATUS DATE-MAR 01, 2015

TAX MAP PARCEL NUMBER	PROPERTY LOCATION & CLASS	ASSESSMENT	EXEMPTION CODE-----	SCHOOL
CURRENT OWNERS NAME	SCHOOL DISTRICT	LAND	TAX DESCRIPTION	TAXABLE VALUE
CURRENT OWNERS ADDRESS	PARCEL SIZE/GRID COORD	TOTAL	SPECIAL DISTRICTS	TAX AMOUNT
***** 9.068-7-44 *****				
9.068-7-44	37 Alden St			ACCT 1-282- 5
Jackson Judy M	210 1 Family Res		Basic Star 41854	BILL 3836
37 Alden St	Massena 1 405801	7,700	Massena Central Sch	30,000
Massena, NY 13662	Lot 17 Blk 108	63,000		1,145.52
	Strack survey 1/2012			
	0.19A(D) - 65x130			
	FRNT 65.00 DPTH 130.00			
	BANK8888869			
	EAST-0360323 NRTH-1797322			
	DEED BOOK 2012 PG-5566			
	FULL MARKET VALUE	63,000		
			TOTAL TAX ---	600.03**
				DATE #1 09/30/15
				AMT DUE 600.03
***** 9.066-11-8 *****				
9.066-11-8	191 Allen St			ACCT 1-579- 4
Jackson Lorissa L	210 1 Family Res		Massena Central Sch	BILL 3837
Mere Gurrola Melissa A	Massena 1 405801	17,700		1,381.90
126 Munson Rd	Lot 15 Blk 1	76,000		
Brasher Falls, NY 13613	Phillips Tract			
	Res - 1 Fam W/l.u.			
	FRNT 63.00 DPTH 140.00			
	BANK8888830			
	EAST-0354208 NRTH-1796545			
	DEED BOOK 2004 PG-14717			
	FULL MARKET VALUE	76,000		
			TOTAL TAX ---	1,381.90**
				DATE #1 09/30/15
				AMT DUE 1,381.90
***** 9.068-10-6 *****				
9.068-10-6	12 Stearns St			ACCT 1-553- 8
Jacob Daniel E	210 1 Family Res		Massena Central Sch	BILL 3838
120 State Highway 37B	Massena 1 405801	6,800		836.41
Massena, NY 13662	Lot 6 Blk 102	46,000		
	Tyo Tract			
	Residence-One Family			
	FRNT 50.00 DPTH 153.00			
	EAST-0359437 NRTH-1796767			
	DEED BOOK 2014 PG-5172			
	FULL MARKET VALUE	46,000		
			TOTAL TAX ---	836.41**
				DATE #1 09/30/15
				AMT DUE 836.41
*****				

STATE OF NEW YORK  
 COUNTY - St Lawrence  
 SCHOOL - Massena 1  
 TOWN - Massena  
 VILLAGE - Massena  
 SWIS - 405801

2 0 1 5 S C H O O L T A X R O L L  
 T A X A B L E SECTION OF THE ROLL - 1  
 OWNERS NAME SEQUENCE  
 UNIFORM PERCENT OF VALUE IS 100.00

TAX MAP PARCEL NUMBER	PROPERTY LOCATION & CLASS	ASSESSMENT	EXEMPTION CODE-----	SCHOOL
CURRENT OWNERS NAME	SCHOOL DISTRICT	LAND	TAX DESCRIPTION	TAXABLE VALUE
CURRENT OWNERS ADDRESS	PARCEL SIZE/GRID COORD	TOTAL	SPECIAL DISTRICTS	TAX AMOUNT
*****				
9.066-3-22	3 Ransom Ave 210 1 Family Res		Basic Star 41854	9.066-3-22
Jacobs Joseph S	Massena 1 405801	23,500	Massena Central Sch	ACCT 1-464- 1
Jacobs Doreen E	Lot 3 Blk 5	79,000		
3 Ransom Ave	Nightengale Tract			
Massena, NY 13662	Residence - 1 Family			
	FRNT 65.00 DPTH 165.00			
	BANK8888869			
	EAST-0353252 NRTH-1796862			
	DEED BOOK 2012 PG-3056			
	FULL MARKET VALUE	79,000		
			TOTAL TAX ---	890.96**
				DATE #1 09/30/15
				AMT DUE 890.96
*****				
9.050-4-31	86 Stoughton Ave 210 1 Family Res		Basic Star 41854	9.050-4-31
Jacobs-Lamb Kellie	Massena 1 405801	6,200	Massena Central Sch	ACCT 1-189- 4
86 Stoughton Ave	Lot 20 Blk 36	52,000		
Massena, NY 13662	Pine Grove Realty			
	Residence 1 Family			
	FRNT 50.00 DPTH 125.00			
	BANK8888869			
	EAST-0354450 NRTH-1801460			
	DEED BOOK 2005 PG-21919			
	FULL MARKET VALUE	52,000		
			TOTAL TAX ---	400.02**
				DATE #1 09/30/15
				AMT DUE 400.02
*****				
10.069-1-69	263 Bayley Rd 210 1 Family Res		Enhanced S 41834	10.069-1-69
Jacoby Donna	Massena 1 405801	12,000	Massena Central Sch	ACCT 1-197- 7
263 Bayley Rd	Res	76,000		
Massena, NY 13662	FRNT 65.00 DPTH 140.00			
	EAST-0363221 NRTH-1795207			
	DEED BOOK 1998 PG-13656			
	FULL MARKET VALUE	76,000		
			TOTAL TAX ---	276.90**
				DATE #1 09/30/15
				AMT DUE 276.90
*****				

STATE OF NEW YORK  
 COUNTY - St Lawrence  
 SCHOOL - Massena 1  
 TOWN - Massena  
 VILLAGE - Massena  
 SWIS - 405801

2 0 1 5 S C H O O L T A X R O L L  
 T A X A B L E SECTION OF THE ROLL - 1  
 OWNERS NAME SEQUENCE  
 UNIFORM PERCENT OF VALUE IS 100.00

PAGE 1466  
 VALUATION DATE-JUL 01, 2014  
 TAXABLE STATUS DATE-MAR 01, 2015

TAX MAP PARCEL NUMBER	PROPERTY LOCATION & CLASS	ASSESSMENT	EXEMPTION CODE-----	SCHOOL
CURRENT OWNERS NAME	SCHOOL DISTRICT	LAND	TAX DESCRIPTION	TAXABLE VALUE
CURRENT OWNERS ADDRESS	PARCEL SIZE/GRID COORD	TOTAL	SPECIAL DISTRICTS	TAX AMOUNT
***** 9.059-3-10 *****				
9.059-3-10	Spruce St			ACCT 1-553- 5
Jaggers William C Jr.	311 Res vac land		Massena Central Sch	9,100
Jaggers Amy L	Massena 1 405801	9,100		
21 Warren Ave	Lot 20-22-24	9,100		
Massena, NY 13662	Ober Tract			
	Vacant Lot			
	FRNT 150.00 DPTH 140.00			
	BANK8888830			
	EAST-0355496 NRTH-1799862			
	DEED BOOK 2012 PG-7859			
	FULL MARKET VALUE	9,100		
TOTAL TAX ---				165.46**
				DATE #1 09/30/15
				AMT DUE 165.46
***** 9.059-3-11 *****				
9.059-3-11	Warren Ave			ACCT 1-486- 6
Jaggers William C Jr.	312 Vac w/imprv		Massena Central Sch	13,400
Jaggers Amy L	Massena 1 405801	5,200		
21 Warren Ave	WARREN AVE	13,400		
Massena, NY 13662	26 X 30 Gar			
	LAND W/DET GARAGE			
	FRNT 75.00 DPTH 150.00			
	BANK8888830			
	EAST-0355555 NRTH-1799771			
	DEED BOOK 2012 PG-7859			
	FULL MARKET VALUE	13,400		
TOTAL TAX ---				243.65**
				DATE #1 09/30/15
				AMT DUE 243.65
***** 9.059-3-12 *****				
9.059-3-12	21 Warren Ave			ACCT 1-338- 6
Jaggers William C Jr.	210 1 Family Res		Basic Star 41854	30,000
Jaggers Amy L	Massena 1 405801	6,700	Massena Central Sch	102,000
21 Warren Ave	Lot 1 Blk 27	102,000		
Massena, NY 13662	P.g.r.			
	res 1 fam w/new 2003 det			
	FRNT 50.00 DPTH 150.00			
	BANK8888830			
	EAST-0355587 NRTH-1799716			
	DEED BOOK 2012 PG-7859			
	FULL MARKET VALUE	102,000		
TOTAL TAX ---				1,309.16**
				DATE #1 09/30/15
				AMT DUE 1,309.16
*****				

STATE OF NEW YORK  
 COUNTY - St Lawrence  
 SCHOOL - Massena 1  
 TOWN - Massena  
 VILLAGE - Massena  
 SWIS - 405801

2 0 1 5 S C H O O L T A X R O L L  
 T A X A B L E SECTION OF THE ROLL - 1  
 OWNERS NAME SEQUENCE  
 UNIFORM PERCENT OF VALUE IS 100.00

PAGE 1467  
 VALUATION DATE-JUL 01, 2014  
 TAXABLE STATUS DATE-MAR 01, 2015

TAX MAP PARCEL NUMBER	PROPERTY LOCATION & CLASS	ASSESSMENT	EXEMPTION CODE-----	SCHOOL
CURRENT OWNERS NAME	SCHOOL DISTRICT	LAND	TAX DESCRIPTION	TAXABLE VALUE
CURRENT OWNERS ADDRESS	PARCEL SIZE/GRID COORD	TOTAL	SPECIAL DISTRICTS	TAX AMOUNT
***** 9.068-7-16 *****				
9.068-7-16	12 King St			ACCT 1-205- 3 BILL 3845
Jandreau Larry	210 1 Family Res		Basic Star 41854	30,000
Jandreau April	Massena 1 405801	6,300	Massena Central Sch	49,000 890.96
12 King St	Lot 3 Blk 105 Post-	49,000		
Massena, NY 13662	Nuptial Agree 1073/603			
	Deed 93/386			
	FRNT 50.00 DPTH 130.00			
	BANK8888830			
	EAST-0359673 NRTH-1797655			
	DEED BOOK 2007 PG-5467			
	FULL MARKET VALUE	49,000		
TOTAL TAX ---				345.47**
				DATE #1 09/30/15
				AMT DUE 345.47
***** 9.068-14-20 *****				
9.068-14-20	47 Brighton St			ACCT 1-357- 3 BILL 3846
Jandreau Mark	210 1 Family Res		Basic Star 41854	30,000
Jandreau Karen	Massena 1 405801	6,700	Massena Central Sch	50,000 909.14
47 Brighton St	Lot 64	50,000		
Massena, NY 13662	Oakmont Tract			
	Residence-One Family			
	FRNT 50.00 DPTH 150.00			
	BANK8888830			
	EAST-0358066 NRTH-1796205			
	DEED BOOK 1047 PG-00345			
	FULL MARKET VALUE	50,000		
TOTAL TAX ---				363.65**
				DATE #1 09/30/15
				AMT DUE 363.65
***** 9.068-4-5 *****				
9.068-4-5	237 1/2 & 239 E Orvis			ACCT 1-290- 5 BILL 3847
JANDS Enterprises, Inc.	425 Bar		Massena Central Sch	93,000 1,691.01
226 Prospect Ave	Massena 1 405801	19,900		
Massena, NY 13662	Tavern-The Bleachers	93,000		
	On E Orvis Street			
	Bar & Apt Bldg			
	FRNT 65.00 DPTH 140.00			
	EAST-0358613 NRTH-1797709			
	DEED BOOK 2008 PG-12520			
	FULL MARKET VALUE	93,000		
TOTAL TAX ---				1,691.01**
				DATE #1 09/30/15
				AMT DUE 1,691.01
*****				

STATE OF NEW YORK  
 COUNTY - St Lawrence  
 SCHOOL - Massena 1  
 TOWN - Massena  
 VILLAGE - Massena  
 SWIS - 405801

2 0 1 5 S C H O O L T A X R O L L  
 T A X A B L E SECTION OF THE ROLL - 1  
 OWNERS NAME SEQUENCE  
 UNIFORM PERCENT OF VALUE IS 100.00

PAGE 1468  
 VALUATION DATE-JUL 01, 2014  
 TAXABLE STATUS DATE-MAR 01, 2015

TAX MAP PARCEL NUMBER	PROPERTY LOCATION & CLASS	ASSESSMENT	EXEMPTION CODE-----	SCHOOL
CURRENT OWNERS NAME	SCHOOL DISTRICT	LAND	TAX DESCRIPTION	TAXABLE VALUE
CURRENT OWNERS ADDRESS	PARCEL SIZE/GRID COORD	TOTAL	SPECIAL DISTRICTS	TAX AMOUNT
***** 9.074-3-16 *****				
9.074-3-16	46 Churchill Ave			BILL 3848
Janikowski Family Trust	210 1 Family Res		Basic Star 41854	30,000
13636 Kalnor Ave	Massena 1 405801	26,000	Massena Central Sch	119,000
Norwalk, CA 90650	Lot 9 Blk K	119,000		
	Westwood Tract			
	Residence one Family			
	FRNT 88.00 DPTH 148.00			
	BANK8888869			
	EAST-0352008 NRTH-1794647			
	DEED BOOK 2010 PG-12581			
	FULL MARKET VALUE	119,000		
			TOTAL TAX ---	1,618.27**
				DATE #1 09/30/15
				AMT DUE 1,618.27
***** 9.050-3-22 *****				
9.050-3-22	111 Beach St			ACCT 1- 91- 5 BILL 3849
Janovsky Charles D	210 1 Family Res		Basic Star 41854	30,000
111 Beach St	Massena 1 405801	7,000	Massena Central Sch	69,400
Massena, NY 13662	Lot 24 Blk 46	69,400		
	Homecroft Tract			
	Residence 1 Family			
	FRNT 50.00 DPTH 120.00			
	BANK8888209			
	EAST-0353761 NRTH-1801608			
	DEED BOOK 2012 PG-18487			
	FULL MARKET VALUE	69,400		
			TOTAL TAX ---	716.40**
				DATE #1 09/30/15
				AMT DUE 716.40
***** 9.068-4-11 *****				
9.068-4-11	16 Burney Ave			ACCT 1-346- 1 BILL 3850
Jareo Robert	210 1 Family Res		Basic Star 41854	30,000
16 Burney Ave	Massena 1 405801	5,400	Massena Central Sch	51,000
Massena, NY 13662	Lot 16 Blk 4	51,000		
	Stearns Tract 2			
	Res 1 Family W/25% Vet Ex			
	FRNT 50.00 DPTH 140.00			
	EAST-0358740 NRTH-1797389			
	DEED BOOK 2001 PG-21453			
	FULL MARKET VALUE	51,000		
			TOTAL TAX ---	381.84**
				DATE #1 09/30/15
				AMT DUE 381.84
*****				

STATE OF NEW YORK  
 COUNTY - St Lawrence  
 SCHOOL - Massena 1  
 TOWN - Massena  
 VILLAGE - Massena  
 SWIS - 405801

2 0 1 5 S C H O O L T A X R O L L  
 T A X A B L E SECTION OF THE ROLL - 1  
 OWNERS NAME SEQUENCE  
 UNIFORM PERCENT OF VALUE IS 100.00

PAGE 1469  
 VALUATION DATE-JUL 01, 2014  
 TAXABLE STATUS DATE-MAR 01, 2015

TAX MAP PARCEL NUMBER	PROPERTY LOCATION & CLASS	ASSESSMENT	EXEMPTION CODE-----	SCHOOL
CURRENT OWNERS NAME	SCHOOL DISTRICT	LAND	TAX DESCRIPTION	TAXABLE VALUE
CURRENT OWNERS ADDRESS	PARCEL SIZE/GRID COORD	TOTAL	SPECIAL DISTRICTS	TAX AMOUNT
***** 9.068-4-10 *****				
9.068-4-10	14 Burney Ave			ACCT 1-494- 2
Jareo Robert M	311 Res vac land		Massena Central Sch	5,400
Jareo Esther P	Massena 1 405801	5,400		
16 Burney Ave	Lot 14 Block 4	5,400		
Massena, NY 13662	Stearns Tract			
	1 Family Residence			
	FRNT 50.00 DPTH 140.00			
	EAST-0358717 NRTH-1797432			
	DEED BOOK 2011 PG-13802			
	FULL MARKET VALUE	5,400		
			TOTAL TAX ---	98.19**
				DATE #1 09/30/15
				AMT DUE 98.19
***** 9.060-6-11 *****				
9.060-6-11	261 Center St			ACCT 1-291- 2
Jarrett Corey J	210 1 Family Res		Basic Star 41854	
261 Center St	Massena 1 405801	5,600	Massena Central Sch	43,000
Massena, NY 13662	Lot 14 Blk 10	43,000		
	Haskell Tr			
	Res 1 Family W/ Vet Ex			
	FRNT 50.00 DPTH 151.00			
	BANK8888830			
	EAST-0358772 NRTH-1799605			
	DEED BOOK 2006 PG-2115			
	FULL MARKET VALUE	43,000		
			TOTAL TAX ---	236.37**
				DATE #1 09/30/15
				AMT DUE 236.37
***** 9.075-10-25 *****				
9.075-10-25	64 Douglas Rd			ACCT 1-306- 5
Jarvis Donna	210 1 Family Res		Basic Star 41854	
64 Douglas Rd	Massena 1 405801	6,600	Massena Central Sch	48,000
Massena, NY 13662	Lot 129	48,000		
	Mapleview Tr			
	Res-One Family			
	FRNT 50.00 DPTH 145.00			
	BANK8888111			
	EAST-0357511 NRTH-1795346			
	DEED BOOK 2005 PG-20965			
	FULL MARKET VALUE	48,000		
			TOTAL TAX ---	327.29**
				DATE #1 09/30/15
				AMT DUE 327.29
*****				



STATE OF NEW YORK  
 COUNTY - St Lawrence  
 SCHOOL - Massena 1  
 TOWN - Massena  
 VILLAGE - Massena  
 SWIS - 405801

2 0 1 5 S C H O O L T A X R O L L  
 T A X A B L E SECTION OF THE ROLL - 1  
 OWNERS NAME SEQUENCE  
 UNIFORM PERCENT OF VALUE IS 100.00

PAGE 1470  
 VALUATION DATE-JUL 01, 2014  
 TAXABLE STATUS DATE-MAR 01, 2015

TAX MAP PARCEL NUMBER	PROPERTY LOCATION & CLASS	ASSESSMENT	EXEMPTION CODE-----	SCHOOL
CURRENT OWNERS NAME	SCHOOL DISTRICT	LAND	TAX DESCRIPTION	TAXABLE VALUE
CURRENT OWNERS ADDRESS	PARCEL SIZE/GRID COORD	TOTAL	SPECIAL DISTRICTS	TAX AMOUNT
***** 9.051-4-22 *****				
20 Spruce St				ACCT 1-121- 2 BILL 3854
9.051-4-22	210 1 Family Res		Enhanced S 41834	49,000
Jarvis Edward	Massena 1 405801	5,600	Massena Central Sch	49,000 890.96
Jarvis Gloria	Lot 3 Blk 25	49,000		
20 Spruce St	P.g.r.			
Massena, NY 13662	Residence-One Family			
	FRNT 50.00 DPTH 150.00			
	EAST-0355756 NRTH-1800303			
	DEED BOOK 938 PG-01083			
	FULL MARKET VALUE	49,000		
			TOTAL TAX ---	0.00**
***** 9.059-13-24 *****				
35 Bishop Ave				ACCT 1-311- 4 BILL 3855
9.059-13-24	210 1 Family Res		Basic Star 41854	30,000
Jarvis Francis W	Massena 1 405801	15,500	Massena Central Sch	68,000 1,236.44
Jarvis Aimee J	Lot 5 Blk 8	68,000		
35 Bishop Ave	P.g.r.			
Massena, NY 13662	Residence 1 Family			
	FRNT 50.00 DPTH 125.00			
	BANK8888869			
	EAST-0357222 NRTH-1799403			
	DEED BOOK 2009 PG-2883			
	FULL MARKET VALUE	68,000		
			TOTAL TAX ---	690.95**
			DATE #1	09/30/15
			AMT DUE	690.95
***** 9.083-7-31 *****				
8 Amherst Rd				ACCT 1-259- 1 BILL 3856
9.083-7-31	210 1 Family Res		Enhanced S 41834	56,000
Jarvis Joan	Massena 1 405801	7,400	Massena Central Sch	56,000 1,018.24
8 Amherst Rd	Lot 27	56,000		
Massena, NY 13662	Buckeye Tract			
	FRNT 71.34 DPTH 140.00			
	EAST-0354800 NRTH-1792715			
	DEED BOOK 841 PG-00091			
	FULL MARKET VALUE	56,000		
			TOTAL TAX ---	0.00**
***** 9.059-3-16 *****				
39 Park Ave				ACCT 1-220- 6 BILL 3857
9.059-3-16	230 3 Family Res		Massena Central Sch	67,000 1,218.25
Jarvis Kevin G	Massena 1 405801	5,500		
1 Rivercrest Dr	Lot 3 Blk 27	67,000		
Massena, NY 13662	Pgr			
	Apt - Rental - 3 Units			
	FRNT 50.00 DPTH 124.00			
	BANK8888111			
	EAST-0355696 NRTH-1799642			
	DEED BOOK 1064 PG-524			
	FULL MARKET VALUE	67,000		
			TOTAL TAX ---	1,218.25**
			DATE #1	09/30/15

AMT DUE 1,218.25

\*\*\*\*\*

STATE OF NEW YORK  
 COUNTY - St Lawrence  
 SCHOOL - Massena 1  
 TOWN - Massena  
 VILLAGE - Massena  
 SWIS - 405801

2 0 1 5 S C H O O L T A X R O L L  
 T A X A B L E SECTION OF THE ROLL - 1  
 OWNERS NAME SEQUENCE  
 UNIFORM PERCENT OF VALUE IS 100.00

PAGE 1471  
 VALUATION DATE-JUL 01, 2014  
 TAXABLE STATUS DATE-MAR 01, 2015

TAX MAP PARCEL NUMBER	PROPERTY LOCATION & CLASS	ASSESSMENT	EXEMPTION CODE-----	SCHOOL
CURRENT OWNERS NAME	SCHOOL DISTRICT	LAND	TAX DESCRIPTION	TAXABLE VALUE
CURRENT OWNERS ADDRESS	PARCEL SIZE/GRID COORD	TOTAL	SPECIAL DISTRICTS	TAX AMOUNT
***** 9.043-3-46 *****				
9.043-3-46	144 Jefferson Ave			ACCT 1-115- 9
Jarvis Lynn	210 1 Family Res		Basic Star 41854	BILL 3858
144 Jefferson Ave	Massena 1 405801	6,900	Massena Central Sch	30,000
Massena, NY 13662	Lot 5 Blk 318	51,000		927.33
	Homecroft Tract			
	FRNT 50.00 DPTH 125.00			
	EAST-0355576 NRTH-1802005			
	DEED BOOK 1079 PG-701			
	FULL MARKET VALUE	51,000		
			TOTAL TAX ---	381.84**
			DATE #1	09/30/15
			AMT DUE	381.84
***** 9.068-10-18 *****				
9.068-10-18	15 South St			ACCT 1-259- 4
Jarvis Robert H (LU)	210 1 Family Res		Enhanced S 41834	BILL 3859
Besaw Dorothy J	Massena 1 405801	6,900	Massena Central Sch	44,000
15 South Street	Lot 18 Blk 102	44,000		800.05
Massena, NY 13662	Tyo Tract			
	Residence One Family			
	FRNT 50.00 DPTH 159.00			
	EAST-0359453 NRTH-1796586			
	DEED BOOK 2003 PG-7			
	FULL MARKET VALUE	44,000		
			TOTAL TAX ---	0.00**
***** 16.026-6-2 *****				
16.026-6-2	94 Cook St			ACCT 1-202-1.20
Jarvo Thomas Gerald	210 1 Family Res - WTRFNT		Enhanced S 41834	BILL 3860
Jarvo Jean Ellen	Massena 1 405801	19,600	Massena Central Sch	65,300
94 Cook St	Lot #9	87,700		1,594.64
Massena, NY 13662	Cook Street Sub			
	Res-One Family			
	FRNT 95.00 DPTH 200.00			
	EAST-0354368 NRTH-1791118			
	DEED BOOK 2008 PG-2075			
	FULL MARKET VALUE	87,700		
			TOTAL TAX ---	489.64**
			DATE #1	09/30/15
			AMT DUE	489.64
***** 9.059-10-12.1 *****				
9.059-10-12.1	18, 22 Center St			ACCT 1-410- 7
JBSL Corporation	465 Prof. bldg.		Massena Central Sch	BILL 3861
84 Center Street	Massena 1 405801	12,600		4,091.15
Massena, NY 13662	parcels combined 11/2014	225,000		
	Strack survey 11/2014			
	0.65A(D) 202x162x51x98x30			
	FRNT 202.00 DPTH 118.00			
	EAST-0355126 NRTH-1798812			
	DEED BOOK 2014 PG-16291			
	FULL MARKET VALUE	225,000		
			TOTAL TAX ---	4,091.15**
			DATE #1	09/30/15

AMT DUE 4,091.15

\*\*\*\*\*

STATE OF NEW YORK  
 COUNTY - St Lawrence  
 SCHOOL - Massena 1  
 TOWN - Massena  
 VILLAGE - Massena  
 SWIS - 405801

2 0 1 5 S C H O O L T A X R O L L  
 T A X A B L E SECTION OF THE ROLL - 1  
 OWNERS NAME SEQUENCE  
 UNIFORM PERCENT OF VALUE IS 100.00

PAGE 1472  
 VALUATION DATE-JUL 01, 2014  
 TAXABLE STATUS DATE-MAR 01, 2015

TAX MAP PARCEL NUMBER	PROPERTY LOCATION & CLASS	ASSESSMENT	EXEMPTION CODE-----	SCHOOL
CURRENT OWNERS NAME	SCHOOL DISTRICT	LAND	TAX DESCRIPTION	TAXABLE VALUE
CURRENT OWNERS ADDRESS	PARCEL SIZE/GRID COORD	TOTAL	SPECIAL DISTRICTS	TAX AMOUNT
***** 9.074-5-2 *****				
28 Sherwood Dr				ACCT 1-520- 2 BILL 3862
9.074-5-2	210 1 Family Res		Basic Star 41854	30,000
Jenack Brian	Massena 1 405801	24,000	Massena Central Sch	110,000 2,000.12
Jenack Lynda	Lot 2 Blk F	110,000		
28 Sherwood Dr	Westwood Tr			
Massena, NY 13662	Res 1 Fam W/ Abv Gr Pool			
	FRNT 78.00 DPTH 135.00			
	EAST-0352258 NRTH-1795498			
	DEED BOOK 1093 PG-354			
	FULL MARKET VALUE	110,000		
TOTAL TAX ---				1,454.63**
				DATE #1 09/30/15
				AMT DUE 1,454.63
***** 9.042-3-8 *****				
15 Monroe Pkwy				ACCT 1-104- 6 BILL 3863
9.042-3-8	210 1 Family Res		Basic Star 41854	30,000
Jenack Brianna	Massena 1 405801	8,200	Massena Central Sch	48,000 872.78
Jenack Brian	Lot 19 Blk 48	48,000		
15 Monroe Pkwy	Homecroft			
Massena, NY 13662	FRNT 90.00 DPTH 190.00			
	BANK8888111			
	EAST-0353775 NRTH-1802709			
	DEED BOOK 2013 PG-9133			
	FULL MARKET VALUE	48,000		
TOTAL TAX ---				327.29**
				DATE #1 09/30/15
				AMT DUE 327.29
***** 10.053-2-1 *****				
12 Randall Dr				ACCT 1-259- 7 BILL 3864
10.053-2-1	210 1 Family Res		Enhanced S 41834	65,300
Jenack Yvette M	Massena 1 405801	12,500	Massena Central Sch	75,000 1,363.72
12 Randall Dr	Lot 1 Blk 439	75,000		
Massena, NY 13662	Southern Dev			
	Residence-One Family			
	FRNT 80.00 DPTH 128.00			
	EAST-0361201 NRTH-1798602			
	DEED BOOK 795 PG-00492			
	FULL MARKET VALUE	75,000		
TOTAL TAX ---				258.72**
				DATE #1 09/30/15
				AMT DUE 258.72
*****				

STATE OF NEW YORK  
 COUNTY - St Lawrence  
 SCHOOL - Massena 1  
 TOWN - Massena  
 VILLAGE - Massena  
 SWIS - 405801

2 0 1 5 S C H O O L T A X R O L L  
 T A X A B L E SECTION OF THE ROLL - 1  
 OWNERS NAME SEQUENCE  
 UNIFORM PERCENT OF VALUE IS 100.00

PAGE 1473  
 VALUATION DATE-JUL 01, 2014  
 TAXABLE STATUS DATE-MAR 01, 2015

TAX MAP PARCEL NUMBER	PROPERTY LOCATION & CLASS	ASSESSMENT	EXEMPTION CODE-----	SCHOOL
CURRENT OWNERS NAME	SCHOOL DISTRICT	LAND	TAX DESCRIPTION	TAXABLE VALUE
CURRENT OWNERS ADDRESS	PARCEL SIZE/GRID COORD	TOTAL	SPECIAL DISTRICTS	TAX AMOUNT
***** 9.082-3-4 *****				
9.082-3-4	9 Columbia Rd			ACCT 1- 22- 2 BILL 3865
Jenkins Christine J	210 1 Family Res		Basic Star 41854	30,000
9 Columbia Rd	Massena 1 405801	7,800	Massena Central Sch	53,000 963.69
Massena, NY 13662	Lot # 82	53,000		
	Buckeye Tract			
	Residence One Family			
	FRNT 65.00 DPTH 125.00			
	EAST-0353778 NRTH-1793365			
	DEED BOOK 1998 PG-12369			
	FULL MARKET VALUE	53,000		
			TOTAL TAX ---	418.20**
				DATE #1 09/30/15
				AMT DUE 418.20
***** 9.060-2-16 *****				
9.060-2-16	5 Bishop Ave			ACCT 1-522- 4 BILL 3866
Jenkins Lynn J	210 1 Family Res		Basic Star 41854	29,000
5 Bishop Ave	Massena 1 405801	5,200	Massena Central Sch	29,000 527.30
Massena, NY 13662	Lot 3 Blk 3	29,000		
	Pgr			
	Res-One Family			
	FRNT 50.00 DPTH 125.00			
	EAST-0357825 NRTH-1799055			
	DEED BOOK 1020 PG-00072			
	FULL MARKET VALUE	29,000		
			TOTAL TAX ---	0.00**
***** 9.058-5-4.1 *****				
9.058-5-4.1	7 East Ave			ACCT 1-520- 9.1 BILL 3867
Jenson Natalie	210 1 Family Res		Basic Star 41854	30,000
3107 Leaf Vines Ln	Massena 1 405801	8,300	Massena Central Sch	105,000 1,909.20
Spring, TX 77386-3048	20'lot 33 & 50' Lot 32	105,000		
	Hosmer Tract			
	Residence One Family			
	FRNT 70.00 DPTH 200.00			
	EAST-0351760 NRTH-1798879			
	DEED BOOK 2010 PG-6019			
	FULL MARKET VALUE	105,000		
			TOTAL TAX ---	1,363.71**
				DATE #1 09/30/15
				AMT DUE 1,363.71
*****				

STATE OF NEW YORK  
 COUNTY - St Lawrence  
 SCHOOL - Massena 1  
 TOWN - Massena  
 VILLAGE - Massena  
 SWIS - 405801

2 0 1 5 S C H O O L T A X R O L L  
 T A X A B L E SECTION OF THE ROLL - 1  
 OWNERS NAME SEQUENCE  
 UNIFORM PERCENT OF VALUE IS 100.00

PAGE 1474  
 VALUATION DATE-JUL 01, 2014  
 TAXABLE STATUS DATE-MAR 01, 2015

TAX MAP PARCEL NUMBER	PROPERTY LOCATION & CLASS	ASSESSMENT	EXEMPTION CODE-----	SCHOOL
CURRENT OWNERS NAME	SCHOOL DISTRICT	LAND	TAX DESCRIPTION	TAXABLE VALUE
CURRENT OWNERS ADDRESS	PARCEL SIZE/GRID COORD	TOTAL	SPECIAL DISTRICTS	TAX AMOUNT
***** 9.074-5-11 *****				
9.074-5-11	46 Sherwood Dr			ACCT 1-330- 3
Jermano Giovanni	210 1 Family Res		Basic Star 41854	BILL 3868
Jermano Carolyn	Massena 1 405801	24,000	Massena Central Sch	30,000
46 Sherwood Dr	Lot 11 Blk F	97,000		1,763.74
Massena, NY 13662	Westwood Tr			
	Residence 1 Fam W/vet Ex			
	FRNT 78.00 DPTH 135.00			
	EAST-0352641 NRTH-1794910			
	DEED BOOK 1091 PG-753			
	FULL MARKET VALUE	97,000		
			TOTAL TAX ---	1,218.25**
				DATE #1 09/30/15
				AMT DUE 1,218.25
***** 9.076-5-29 *****				
9.076-5-29	56 Urban Dr Ext			ACCT 1-258- 7
Jermano Maria	210 1 Family Res		Enhanced S 41834	BILL 3869
56 Urban Dr Ext	Massena 1 405801	10,400	Massena Central Sch	52,100
Massena, NY 13662	Lot 52 Blk H	52,100		947.33
	Urban Est			
	One Family Residence			
	FRNT 93.00 DPTH 80.00			
	EAST-0359323 NRTH-1795450			
	DEED BOOK 2006 PG-5601			
	FULL MARKET VALUE	52,100		
			TOTAL TAX ---	0.00**
				DATE #1 09/30/15
				AMT DUE 18.18
***** 9.067-13-1 *****				
9.067-13-1	6 View St			ACCT 1-354- 9
Jesmer James	314 Rural vac<10 - WTRFNT		Massena Central Sch	BILL 3870
Jesmer Patricia	Massena 1 405801	1,000		18.18
189 Daisy Dr	Lot 7 Blk1	1,000		
Fruitland Park, FL 34731	Dilcox Lot			
	FRNT 138.00 DPTH 267.00			
	EAST-0357420 NRTH-1797695			
	DEED BOOK 1037 PG-00423			
	FULL MARKET VALUE	1,000		
			TOTAL TAX ---	18.18**
				DATE #1 09/30/15
				AMT DUE 18.18
***** 9.067-13-2 *****				
9.067-13-2	4 View St			ACCT 1-354- 7
Jesmer James	311 Res vac land		Massena Central Sch	BILL 3871
Jesmer Patricia	Massena 1 405801	1,000		18.18
189 Daisy Dr	Lots 4-5-6 Blk 1	1,000		
Fruitland Park, FL 34731	R.v.t.			
	Vacant Lot			
	FRNT 150.00 DPTH 252.00			
	EAST-0357499 NRTH-1797574			
	DEED BOOK 1037 PG-00425			
	FULL MARKET VALUE	1,000		
			TOTAL TAX ---	18.18**
				DATE #1 09/30/15

AMT DUE

18.18

\*\*\*\*\*



STATE OF NEW YORK  
 COUNTY - St Lawrence  
 SCHOOL - Massena 1  
 TOWN - Massena  
 VILLAGE - Massena  
 SWIS - 405801

2 0 1 5 S C H O O L T A X R O L L  
 T A X A B L E SECTION OF THE ROLL - 1  
 OWNERS NAME SEQUENCE  
 UNIFORM PERCENT OF VALUE IS 100.00

PAGE 1475  
 VALUATION DATE-JUL 01, 2014  
 TAXABLE STATUS DATE-MAR 01, 2015

TAX MAP PARCEL NUMBER	PROPERTY LOCATION & CLASS	ASSESSMENT	EXEMPTION CODE-----	SCHOOL
CURRENT OWNERS NAME	SCHOOL DISTRICT	LAND	TAX DESCRIPTION	TAXABLE VALUE
CURRENT OWNERS ADDRESS	PARCEL SIZE/GRID COORD	TOTAL	SPECIAL DISTRICTS	TAX AMOUNT
***** 9.068-13-18 *****				
9.068-13-18	47 Howard St			ACCT 1- 28- 1 BILL 3872
Jessmer Chester W (LU)	210 1 Family Res		Enhanced S 41834	54,000
Jessmer Stella J	Massena 1 405801	6,500	Massena Central Sch	54,000 981.88
47 Howard St	Lot 33	54,000		
Massena, NY 13662	Oakmont Tract			
	Residence-One Family			
	FRNT 50.00 DPTH 140.00			
	EAST-0358473 NRTH-1796165			
	DEED BOOK 2003 PG-22532			
	FULL MARKET VALUE	54,000		
			TOTAL TAX ---	0.00**
***** 9.066-11-18 *****				
9.066-11-18	30 Elm St			ACCT 1-111- 7 BILL 3873
JMT Property Associates, LLC	210 1 Family Res		Massena Central Sch	77,000 1,400.08
1909 State Highway 420	Massena 1 405801	16,300		
Massena, NY 13662	Lot 15	77,000		
	Joy Tract			
	Res W/gar 1 Family			
	FRNT 50.00 DPTH 140.00			
	EAST-0354378 NRTH-1796006			
	DEED BOOK 2010 PG-17209			
	FULL MARKET VALUE	77,000		
			TOTAL TAX ---	1,400.08**
			DATE #1	09/30/15
			AMT DUE	1,400.08
***** 9.051-3-50 *****				
9.051-3-50	59 Liberty Ave			ACCT 1-298- 1 BILL 3874
Jock Frederick	210 1 Family Res		Massena Central Sch	40,000 727.32
187 State Highway 37C	Massena 1 405801	5,500		
Massena, NY 13662	Lot 5 Blk 12	40,000		
	P.g.r.			
	Residence One Family			
	FRNT 51.00 DPTH 140.00			
	EAST-0357197 NRTH-1800485			
	DEED BOOK 2008 PG-10772			
	FULL MARKET VALUE	40,000		
			TOTAL TAX ---	727.32**
			DATE #1	09/30/15
			AMT DUE	727.32
***** 9.082-5-57 *****				
9.082-5-57	8 Colgate Dr			ACCT 1-514- 6 BILL 3875
Jock James	210 1 Family Res		Massena Central Sch	42,000 763.68
8 Colgate Dr	Massena 1 405801	6,800		
Massena, NY 13662	Lot 97	42,000		
	Buckeye Tract			
	Residence One Family			
	FRNT 60.00 DPTH 130.00			
	BANK8888830			
	EAST-0354137 NRTH-1792509			
	DEED BOOK 2013 PG-1747			
	FULL MARKET VALUE	42,000		

TOTAL TAX ---

763.68\*\*

DATE #1 09/30/15

AMT DUE 763.68

\*\*\*\*\*

STATE OF NEW YORK  
 COUNTY - St Lawrence  
 SCHOOL - Massena 1  
 TOWN - Massena  
 VILLAGE - Massena  
 SWIS - 405801

2 0 1 5 S C H O O L T A X R O L L  
 T A X A B L E SECTION OF THE ROLL - 1  
 OWNERS NAME SEQUENCE  
 UNIFORM PERCENT OF VALUE IS 100.00

TAX MAP PARCEL NUMBER	PROPERTY LOCATION & CLASS	ASSESSMENT	EXEMPTION CODE-----	SCHOOL
CURRENT OWNERS NAME	SCHOOL DISTRICT	LAND	TAX DESCRIPTION	TAXABLE VALUE
CURRENT OWNERS ADDRESS	PARCEL SIZE/GRID COORD	TOTAL	SPECIAL DISTRICTS	TAX AMOUNT
***** 9.059-2-24 *****				
35 Beach St				ACCT 1-496- 3
9.059-2-24	210 1 Family Res		Massena Central Sch	27,000
Jock Jeffrey	Massena 1 405801	4,500		
Jock Ruth	Corner Beach & Dodge	27,000		
2367 State Route 11	Residence One Family			
North Bangor, NY 12966	FRNT 50.00 DPTH 68.00			
	EAST-0354987 NRTH-1799794			
	DEED BOOK 2001 PG-5176			
	FULL MARKET VALUE	27,000		
			TOTAL TAX ---	490.94**
			DATE #1	09/30/15
			AMT DUE	490.94
***** 9.059-2-23 *****				
4 Dodge St				ACCT 1-218- 2
9.059-2-23	312 Vac w/imprv		Massena Central Sch	7,000
Jock Jeffrey R	Massena 1 405801	6,000		
Jock Ruth A	Residence 1 Family	7,000		
2367 State Route 11	FRNT 37.00 DPTH 50.00			
North Bangor, NY 12966	EAST-0354942 NRTH-1799770			
	DEED BOOK 2008 PG-19377			
	FULL MARKET VALUE	7,000		
			TOTAL TAX ---	127.28**
			DATE #1	09/30/15
			AMT DUE	127.28
***** 9.075-2-10 *****				
3 Garvin Ave				ACCT 1-555- 4
9.075-2-10	411 Apartment		Basic Star 41854	13,750
Jock Joshua F	Massena 1 405801	15,000	Massena Central Sch	55,000
3 Garvin Ave	Garvin Ave	55,000		
Massena, NY 13662	Apartment Bldg			
	FRNT 105.00 DPTH 70.00			
	BANK8888830			
	EAST-0355207 NRTH-1795257			
	DEED BOOK 2008 PG-18333			
	FULL MARKET VALUE	55,000		
			TOTAL TAX ---	750.05**
			DATE #1	09/30/15
			AMT DUE	750.05
***** 9.068-10-1 *****				
2 Stearns St				ACCT 1-339- 7
9.068-10-1	210 1 Family Res		Massena Central Sch	65,000
Jock Wendall D	Massena 1 405801	6,000		
Jock Sandra & Frederick	Lot 1 Blk 102	65,000		
PO Box 141	Tyo Tract			
Hogansburg, NY 13655	Res 1 Fam W/ Life Use			
	FRNT 44.00 DPTH 125.00			
	EAST-0359206 NRTH-1796848			
	DEED BOOK 2013 PG-5128			
	FULL MARKET VALUE	65,000		
			TOTAL TAX ---	1,181.89**
			DATE #1	09/30/15

AMT DUE 1,181.89

\*\*\*\*\*

STATE OF NEW YORK  
 COUNTY - St Lawrence  
 SCHOOL - Massena 1  
 TOWN - Massena  
 VILLAGE - Massena  
 SWIS - 405801

2 0 1 5 S C H O O L T A X R O L L  
 T A X A B L E SECTION OF THE ROLL - 1  
 OWNERS NAME SEQUENCE  
 UNIFORM PERCENT OF VALUE IS 100.00

PAGE 1477  
 VALUATION DATE-JUL 01, 2014  
 TAXABLE STATUS DATE-MAR 01, 2015

TAX MAP PARCEL NUMBER	PROPERTY LOCATION & CLASS	ASSESSMENT	EXEMPTION CODE-----	SCHOOL
CURRENT OWNERS NAME	SCHOOL DISTRICT	LAND	TAX DESCRIPTION	TAXABLE VALUE
CURRENT OWNERS ADDRESS	PARCEL SIZE/GRID COORD	TOTAL	SPECIAL DISTRICTS	TAX AMOUNT
***** 9.067-7-17 *****				
9.067-7-17	28 Grove St			ACCT 1-468- 8
Jock Wendell D	210 1 Family Res		Massena Central Sch	38,000
Jock Sandra M	Massena 1 405801	17,500		
PO Box 141	Lots 51 & 52	38,000		
Hogansburg, NY 13655	Hyde Park			
	Residence 1 Family			
	FRNT 50.00 DPTH 135.00			
	EAST-0355930 NRTH-1796009			
	DEED BOOK 2005 PG-10392			
	FULL MARKET VALUE	38,000		
TOTAL TAX ---				690.95**
				DATE #1 09/30/15
				AMT DUE 690.95
***** 9.042-4-1 *****				
9.042-4-1	26 Monroe Pkwy			ACCT 1-263- 3
Johnson (LU) Lucia C	210 1 Family Res		Enhanced S 41834	
26 Monroe Pkwy	Massena 1 405801	7,400	Massena Central Sch	51,000
Massena, NY 13662	Lot 15 Blk 51	51,000		
	Homecroft Tract			
	FRNT 90.00 DPTH 75.00			
	EAST-0353888 NRTH-1803102			
	DEED BOOK 2010 PG-2412			
	FULL MARKET VALUE	51,000		
TOTAL TAX ---				0.00**
***** 9.068-8-10 *****				
9.068-8-10	48 Malby Ave			ACCT 1-263- 1
Johnson Gary (LU)	210 1 Family Res		Massena Central Sch	50,000
Johnson Thomas	Massena 1 405801	6,300		
18692 Tubolino Rd	Lot 4 Blk 109	50,000		
La Fargeville, NY 13656-2158	Tyo Tract			
	Res 1 Family W/15% Vet Ex			
	FRNT 50.00 DPTH 130.00			
	EAST-0359877 NRTH-1797163			
	DEED BOOK 2004 PG-14966			
	FULL MARKET VALUE	50,000		
TOTAL TAX ---				909.14**
				DATE #1 09/30/15
				AMT DUE 909.14
***** 9.065-5-7 *****				
9.065-5-7	5 Churchill Ave			ACCT 1-381- 4
Johnson Gerald (LU)	210 1 Family Res		Basic Star 41854	
Johnson Doreen (LU)	Massena 1 405801	23,800	Massena Central Sch	130,000
5 Churchill Ave	Lot 22 Blk G	130,000		
Massena, NY 13662	Westwood Tract			
	Residence - 1 Family			
	FRNT 75.00 DPTH 137.50			
	BANK8888111			
	EAST-0351335 NRTH-1796071			
	DEED BOOK 2011 PG-5552			
	FULL MARKET VALUE	130,000		
TOTAL TAX ---				1,818.28**

DATE #1 09/30/15  
AMT DUE 1,818.28

\*\*\*\*\*

STATE OF NEW YORK  
 COUNTY - St Lawrence  
 SCHOOL - Massena 1  
 TOWN - Massena  
 VILLAGE - Massena  
 SWIS - 405801

2 0 1 5 S C H O O L T A X R O L L  
 T A X A B L E SECTION OF THE ROLL - 1  
 OWNERS NAME SEQUENCE  
 UNIFORM PERCENT OF VALUE IS 100.00

TAX MAP PARCEL NUMBER	PROPERTY LOCATION & CLASS	ASSESSMENT	EXEMPTION CODE-----	SCHOOL
CURRENT OWNERS NAME	SCHOOL DISTRICT	LAND	TAX DESCRIPTION	TAXABLE VALUE
CURRENT OWNERS ADDRESS	PARCEL SIZE/GRID COORD	TOTAL	SPECIAL DISTRICTS	TAX AMOUNT
***** 9.058-3-26 *****				
9.058-3-26	52,54 Maple St			ACCT 1-385- 7
Johnson Gerald F	220 2 Family Res		Massena Central Sch	45,000
Johnson Doreen E	Massena 1 405801	21,900		
5 Churchill Ave	RESIDNCE 3 FAMILY	45,000		
Massena, NY 13662	FRNT 49.00 DPTH 187.00			
	EAST-0353991 NRTH-1799194			
	DEED BOOK 2006 PG-17001			
	FULL MARKET VALUE	45,000		
TOTAL TAX ---				818.23**
			DATE #1	09/30/15
			AMT DUE	818.23
***** 9.058-3-28 *****				
9.058-3-28	64 Maple St			ACCT 1- 28- 4
Johnson Gerald F	230 3 Family Res		Massena Central Sch	36,000
Johnson Doreen E	Massena 1 405801	7,800		
5 Churchill Ave	Three Family Residence	36,000		
Massena, NY 13662	FRNT 61.00 DPTH 187.44			
	EAST-0353840 NRTH-1799211			
	DEED BOOK 2006 PG-17001			
	FULL MARKET VALUE	36,000		
TOTAL TAX ---				654.58**
			DATE #1	09/30/15
			AMT DUE	654.58
***** 9.068-14-39 *****				
9.068-14-39	56 Brighton St			ACCT 1-331- 7
Johnson Gerald F	210 1 Family Res		Massena Central Sch	23,000
Johnson Doreen E	Massena 1 405801	6,700		
5 Churchill Ave	Lot 73	23,000		
Massena, NY 13662	Oakmont Tract			
	1 Fam Res			
	FRNT 50.00 DPTH 150.00			
	EAST-0358011 NRTH-1795883			
	DEED BOOK 2007 PG-4476			
	FULL MARKET VALUE	23,000		
TOTAL TAX ---				418.21**
			DATE #1	09/30/15
			AMT DUE	418.21
***** 9.042-3-23 *****				
9.042-3-23	148 McKinley Ct			ACCT 1-106- 7
Johnson James P	210 1 Family Res		Basic Star 41854	30,000
Johnson Kelly J	Massena 1 405801	8,000	Massena Central Sch	73,000
148 McKinley Ct	Lot 9 Blk 48	73,000		
Massena, NY 13662	Homecroft Tract			
	FRNT 34.00 DPTH 140.00			
	BANK8888830			
	EAST-0353671 NRTH-1802849			
	DEED BOOK 2011 PG-19645			
	FULL MARKET VALUE	73,000		
TOTAL TAX ---				781.86**
			DATE #1	09/30/15
			AMT DUE	781.86

\*\*\*\*\*



STATE OF NEW YORK  
 COUNTY - St Lawrence  
 SCHOOL - Massena 1  
 TOWN - Massena  
 VILLAGE - Massena  
 SWIS - 405801

2 0 1 5 S C H O O L T A X R O L L  
 T A X A B L E SECTION OF THE ROLL - 1  
 OWNERS NAME SEQUENCE  
 UNIFORM PERCENT OF VALUE IS 100.00

PAGE 1479  
 VALUATION DATE-JUL 01, 2014  
 TAXABLE STATUS DATE-MAR 01, 2015

TAX MAP PARCEL NUMBER	PROPERTY LOCATION & CLASS	ASSESSMENT	EXEMPTION CODE-----	SCHOOL
CURRENT OWNERS NAME	SCHOOL DISTRICT	LAND	TAX DESCRIPTION	TAXABLE VALUE
CURRENT OWNERS ADDRESS	PARCEL SIZE/GRID COORD	TOTAL	SPECIAL DISTRICTS	TAX AMOUNT
*****				
9.083-6-41	258 Prospect Ave			9.083-6-41
Johnson James P	210 1 Family Res	7,000	Massena Central Sch	49,000
McGrath-Johnson Kelly J	Massena 1 405801	49,000		ACCT 1-263- 5
148 McKinley Ct	Lot 6 Blk 20			BILL 3888
Massena, NY 13662	Nightengale Tract			890.96
	FRNT 60.00 DPTH 137.00			
	EAST-0355272 NRTH-1792948			
	DEED BOOK 2006 PG-15395			
	FULL MARKET VALUE	49,000		
			TOTAL TAX ---	890.96**
				DATE #1 09/30/15
				AMT DUE 890.96
*****				
9.050-3-17	121 Beach St			9.050-3-17
Johnson Jeremiah (LC) D	210 1 Family Res	7,100	Basic Star 41854	ACCT 1-560- 6
Johnson Jennifer (LC)	Massena 1 405801	52,000	Massena Central Sch	BILL 3889
121 Beach St	Lot 19 Blk 46			30,000
Massena, NY 13662	Homecroft Tract			945.51
	Residence-One Family			
	FRNT 50.00 DPTH 120.00			
	EAST-0353543 NRTH-1801789			
	DEED BOOK 2006 PG-13705			
	FULL MARKET VALUE	52,000		
			TOTAL TAX ---	400.02**
				DATE #1 09/30/15
				AMT DUE 400.02
*****				
9.074-7-5	34 Nightengale Ave			9.074-7-5
Johnson Karen M	210 1 Family Res	21,900	Basic Star 41854	ACCT 1-129- 4
34 Nightengale Ave	Massena 1 405801	66,500	Massena Central Sch	BILL 3890
Massena, NY 13662	Lot 6 Blk B			30,000
	Westwood Tr			1,209.16
	Res			
	FRNT 65.00 DPTH 140.00			
	BANK8888111			
	EAST-0352960 NRTH-1795646			
	DEED BOOK 2013 PG-15760			
	FULL MARKET VALUE	66,500		
			TOTAL TAX ---	663.67**
				DATE #1 09/30/15
				AMT DUE 663.67
*****				

STATE OF NEW YORK  
 COUNTY - St Lawrence  
 SCHOOL - Massena 1  
 TOWN - Massena  
 VILLAGE - Massena  
 SWIS - 405801

2 0 1 5 S C H O O L T A X R O L L  
 T A X A B L E SECTION OF THE ROLL - 1  
 OWNERS NAME SEQUENCE  
 UNIFORM PERCENT OF VALUE IS 100.00

PAGE 1480  
 VALUATION DATE-JUL 01, 2014  
 TAXABLE STATUS DATE-MAR 01, 2015

TAX MAP PARCEL NUMBER	PROPERTY LOCATION & CLASS	ASSESSMENT	EXEMPTION CODE-----	SCHOOL
CURRENT OWNERS NAME	SCHOOL DISTRICT	LAND	TAX DESCRIPTION	TAXABLE VALUE
CURRENT OWNERS ADDRESS	PARCEL SIZE/GRID COORD	TOTAL	SPECIAL DISTRICTS	TAX AMOUNT
*****				
9.068-3-13	10 Grant St 270 Mfg housing		Basic Star 41854	18,000
Johnson Thomas	Massena 1 405801	6,500	Massena Central Sch	18,000
Johnson Maureen	Lot 12 Blk 5	18,000		
10 Grant St	River View Tract			
Massena, NY 13662	One Family Residence			
	FRNT 50.00 DPTH 140.00			
	EAST-0358396 NRTH-1797323			
	DEED BOOK 1084 PG-227			
	FULL MARKET VALUE	18,000		
			TOTAL TAX ---	0.00**
*****				
9.050-4-26	96 Beach St 210 1 Family Res		Massena Central Sch	28,000
Johnston Edward C	Massena 1 405801	7,000		
20 Park Ave	Lot 15 Blk 36	28,000		
Massena, NY 13662	P.g.r.			
	Residence-One Family			
	FRNT 138.00 DPTH 70.00			
	BANK8888111			
	EAST-0354236 NRTH-1801328			
	DEED BOOK 2013 PG-18383			
	FULL MARKET VALUE	28,000		
			TOTAL TAX ---	509.12**
			DATE #1	09/30/15
			AMT DUE	509.12
*****				
9.059-4-30	20 Park Ave 210 1 Family Res		Basic Star 41854	51,000
Johnston Edward C	Massena 1 405801	7,000	Massena Central Sch	51,000
83 W Hatfield St Apt 1	Lot 13 Blk 18	51,000		
Massena, NY 13662-2579	Pgr			
	Residence One Family			
	FRNT 51.00 DPTH 162.00			
	EAST-0355752 NRTH-1799136			
	DEED BOOK 2008 PG-13846			
	FULL MARKET VALUE	51,000		
			TOTAL TAX ---	381.84**
			DATE #1	09/30/15
			AMT DUE	381.84
*****				

STATE OF NEW YORK  
 COUNTY - St Lawrence  
 SCHOOL - Massena 1  
 TOWN - Massena  
 VILLAGE - Massena  
 SWIS - 405801

2 0 1 5 S C H O O L T A X R O L L  
 T A X A B L E SECTION OF THE ROLL - 1  
 OWNERS NAME SEQUENCE  
 UNIFORM PERCENT OF VALUE IS 100.00

PAGE 1481  
 VALUATION DATE-JUL 01, 2014  
 TAXABLE STATUS DATE-MAR 01, 2015

TAX MAP PARCEL NUMBER	PROPERTY LOCATION & CLASS	ASSESSMENT	EXEMPTION CODE-----	SCHOOL
CURRENT OWNERS NAME	SCHOOL DISTRICT	LAND	TAX DESCRIPTION	TAXABLE VALUE
CURRENT OWNERS ADDRESS	PARCEL SIZE/GRID COORD	TOTAL	SPECIAL DISTRICTS	TAX AMOUNT
***** 9.059-9-56 *****				
18 Andrews St				ACCT 1-585- 2
9.059-9-56	481 Att row bldg		Massena Central Sch	25,000
Johnston Karen	Massena 1 405801	12,600		
34 Nightengale Ave	18 andrews street	25,000		
Massena, NY 13662	Tanning & Salon Bldg			
	FRNT 18.00 DPTH 142.00			
	EAST-0354754 NRTH-1797953			
	DEED BOOK 2011 PG-4163			
	FULL MARKET VALUE	25,000		
TOTAL TAX ---				454.57**
				DATE #1 09/30/15
				AMT DUE 454.57
***** 9.059-12-23 *****				
12 Maiden Ln				ACCT 1-129- 8
9.059-12-23	210 1 Family Res		Basic Star 41854	30,000
Johnston Karen M	Massena 1 405801	11,600	Massena Central Sch	42,000
12 Maiden Ln	Lot 5 & 56Ft Lot 6	42,000		
Massena, NY 13662	Blk 6 ( Old 1 ) Pgr			
	Res One Family			
	FRNT 96.00 DPTH 125.00			
	BANK8888111			
	EAST-0356976 NRTH-1799020			
	DEED BOOK 1999 PG-21938			
	FULL MARKET VALUE	42,000		
TOTAL TAX ---				218.19**
				DATE #1 09/30/15
				AMT DUE 218.19
***** 9.082-5-3 *****				
26 Amherst Rd				ACCT 1-364- 2
9.082-5-3	210 1 Family Res		Basic Star 41854	30,000
Johnston Nicole	Massena 1 405801	7,200	Massena Central Sch	60,000
26 Amherst Rd	Lot 18	60,000		
Massena, NY 13662	Buckeye Tract			
	FRNT 65.00 DPTH 140.00			
	BANK8888830			
	EAST-0354474 NRTH-1793209			
	DEED BOOK 2013 PG-15625			
	FULL MARKET VALUE	60,000		
TOTAL TAX ---				545.48**
				DATE #1 09/30/15
				AMT DUE 545.48
*****				

STATE OF NEW YORK  
 COUNTY - St Lawrence  
 SCHOOL - Massena 1  
 TOWN - Massena  
 VILLAGE - Massena  
 SWIS - 405801

2 0 1 5 S C H O O L T A X R O L L  
 T A X A B L E SECTION OF THE ROLL - 1  
 OWNERS NAME SEQUENCE  
 UNIFORM PERCENT OF VALUE IS 100.00

TAX MAP PARCEL NUMBER	PROPERTY LOCATION & CLASS	ASSESSMENT	EXEMPTION CODE-----	SCHOOL
CURRENT OWNERS NAME	SCHOOL DISTRICT	LAND	TAX DESCRIPTION	TAXABLE VALUE
CURRENT OWNERS ADDRESS	PARCEL SIZE/GRID COORD	TOTAL	SPECIAL DISTRICTS	TAX AMOUNT
*****				
9.083-5-13.1	83 W Hatfield St			9.083-5-13.1
Johnston Robin G (LU)	220 2 Family Res - WTRFNT		Enhanced S 41834	ACCT 1-516- 2
Johnston Mary K (LU)	Massena 1 405801	16,100	Massena Central Sch	BILL 3897
83 W Hatfield St Apt 1	83 W Hatfield	60,000		60,000
Massena, NY 13662-2579	Two Family Residence			1,090.97
	FRNT 91.00 DPTH 512.00			
	EAST-0355087 NRTH-1792213			
	DEED BOOK 1116 PG-928			
	FULL MARKET VALUE	60,000		
			TOTAL TAX ---	0.00**
*****				
9.060-11-7.1	339 E Orvis St			9.060-11-7.1
Jolley Aaron M	421 Restaurant		Massena Central Sch	ACCT 1-145- 6
421 County Route 40	Massena 1 405801	25,200		BILL 3898
Massena, NY 13662-3427	lot 12 blk 4 Syakos TR,	160,000		160,000
	LOT 28 + PT LOT 13 BLK A			2,909.26
	134RFx265RFx165x132x17x12			
	FRNT 134.00 DPTH 261.00			
	EAST-0360382 NRTH-1798938			
	DEED BOOK 2001 PG-8845			
	FULL MARKET VALUE	160,000		
			TOTAL TAX ---	2,909.26**
			DATE #1	09/30/15
			AMT DUE	2,909.26
*****				
9.076-3-6	62 Brighton St			9.076-3-6
Jones Gary	210 1 Family Res		Massena Central Sch	ACCT 1-490- 1
62 Brighton St	Massena 1 405801	6,700		BILL 3899
Massena, NY 13662	Lot 70	20,000		20,000
	Oakmont Tract			363.66
	Res-One Family			
	FRNT 50.00 DPTH 150.00			
	BANK8888150			
	EAST-0358085 NRTH-1795748			
	DEED BOOK 2008 PG-17633			
	FULL MARKET VALUE	20,000		
			TOTAL TAX ---	363.66**
			DATE #1	09/30/15
			AMT DUE	363.66
*****				

STATE OF NEW YORK  
 COUNTY - St Lawrence  
 SCHOOL - Massena 1  
 TOWN - Massena  
 VILLAGE - Massena  
 SWIS - 405801

2 0 1 5 S C H O O L T A X R O L L  
 T A X A B L E SECTION OF THE ROLL - 1  
 OWNERS NAME SEQUENCE  
 UNIFORM PERCENT OF VALUE IS 100.00

TAX MAP PARCEL NUMBER	PROPERTY LOCATION & CLASS	ASSESSMENT	EXEMPTION CODE-----	SCHOOL
CURRENT OWNERS NAME	SCHOOL DISTRICT	LAND	TAX DESCRIPTION	TAXABLE VALUE
CURRENT OWNERS ADDRESS	PARCEL SIZE/GRID COORD	TOTAL	SPECIAL DISTRICTS	TAX AMOUNT
*****				
9.068-8-13	51 Malby Ave			9.068-8-13
Jones Janice I	210 1 Family Res		Basic Star 41854	ACCT 1-289- 3
51 Malby Ave	Massena 1 405801	6,200	Massena Central Sch	BILL 3900
Massena, NY 13662	Lot 7 Blk 104	75,000		30,000
	Tyo Tr			1,363.72
	Res-One Family			
	FRNT 50.00 DPTH 114.00			
	BANK8888209			
	EAST-0359706 NRTH-1797256			
	DEED BOOK 2010 PG-1452			
	FULL MARKET VALUE	75,000		
			TOTAL TAX ---	818.23**
				DATE #1 09/30/15
				AMT DUE 818.23
*****				
9.059-6-37	74 Cornell Ave			9.059-6-37
Jones Matthew K	210 1 Family Res		Massena Central Sch	ACCT 1-394- 8
74 Cornell Ave	Massena 1 405801	15,500		BILL 3901
Massena, NY 13662	Lot 15 Blk 15	81,000		1,472.81
	P.g.r.			
	Residence 1 Family			
	FRNT 50.00 DPTH 125.00			
	BANK8888830			
	EAST-0356373 NRTH-1799750			
	DEED BOOK 2011 PG-5757			
	FULL MARKET VALUE	81,000		
			TOTAL TAX ---	1,472.81**
				DATE #1 09/30/15
				AMT DUE 1,472.81
*****				
9.060-8-15	260 E Orvis Street St			9.060-8-15
Jones Michael R	483 Converted Re		Massena Central Sch	ACCT 1-458- 7
260 E Orvis Street Apt 2	Massena 1 405801	19,800		BILL 3902
Massena, NY 13662-2282	Lot 8 & W.half Lot 9	84,000		1,527.36
	Haskell Tract 2			
	Store &Apts/over W/lc			
	FRNT 75.00 DPTH 125.00			
	EAST-0358756 NRTH-1798015			
	DEED BOOK 2012 PG-15389			
	FULL MARKET VALUE	84,000		
			TOTAL TAX ---	1,527.36**
				DATE #1 09/30/15
				AMT DUE 1,527.36
*****				

STATE OF NEW YORK  
 COUNTY - St Lawrence  
 SCHOOL - Massena 1  
 TOWN - Massena  
 VILLAGE - Massena  
 SWIS - 405801

2 0 1 5 S C H O O L T A X R O L L  
 T A X A B L E SECTION OF THE ROLL - 1  
 OWNERS NAME SEQUENCE  
 UNIFORM PERCENT OF VALUE IS 100.00

PAGE 1484  
 VALUATION DATE-JUL 01, 2014  
 TAXABLE STATUS DATE-MAR 01, 2015

TAX MAP PARCEL NUMBER	PROPERTY LOCATION & CLASS	ASSESSMENT	EXEMPTION CODE-----	SCHOOL
CURRENT OWNERS NAME	SCHOOL DISTRICT	LAND	TAX DESCRIPTION	TAXABLE VALUE
CURRENT OWNERS ADDRESS	PARCEL SIZE/GRID COORD	TOTAL	SPECIAL DISTRICTS	TAX AMOUNT
***** 9.051-3-44 *****				
9.051-3-44	60 Woodlawn Ave			ACCT 1-282- 1
Jones Tiana	210 1 Family Res		Basic Star 41854	BILL 3903
Jones Jonathan	Massena 1 405801	5,400	Massena Central Sch	30,000
60 Woodlawn Ave	Lot 14 Blk 12	37,000		672.77
Massena, NY 13662	P.g.r.			
	Residence - One Family			
	FRNT 50.00 DPTH 140.00			
	EAST-0357081 NRTH-1800391			
	DEED BOOK 2012 PG-2826			
	FULL MARKET VALUE	37,000		
			TOTAL TAX ---	127.28**
				DATE #1 09/30/15
				AMT DUE 127.28
***** 9.059-13-6 *****				
9.059-13-6	33 Somerset Ave			ACCT 1-265- 7
Jones Windy K	210 1 Family Res		Basic Star 41854	BILL 3904
33 Somerset Ave	Massena 1 405801	5,200	Massena Central Sch	30,000
Massena, NY 13662	Lot 6 Blk 9	45,000		818.23
	P.g.r.			
	Residence-One Family			
	FRNT 50.00 DPTH 125.00			
	BANK8888111			
	EAST-0357420 NRTH-1799649			
	DEED BOOK 2012 PG-6145			
	FULL MARKET VALUE	45,000		
			TOTAL TAX ---	272.74**
				DATE #1 09/30/15
				AMT DUE 272.74
***** 9.068-13-34 *****				
9.068-13-34	15 Howard St			ACCT 1-428- 4
Jordan (LC) Jane A	210 1 Family Res		Basic Star 41854	BILL 3905
Archambault Janice Carol	Massena 1 405801	6,400	Massena Central Sch	30,000
15 Howard St	Lot 3 Blk 9	36,000		654.58
Massena, NY 13662	R.v.t.			
	Residence-One Family			
	FRNT 48.00 DPTH 140.00			
	EAST-0358097 NRTH-1796887			
	DEED BOOK 2006 PG-17979			
	FULL MARKET VALUE	36,000		
			TOTAL TAX ---	109.09**
				DATE #1 09/30/15
				AMT DUE 109.09
*****				

STATE OF NEW YORK  
 COUNTY - St Lawrence  
 SCHOOL - Massena 1  
 TOWN - Massena  
 VILLAGE - Massena  
 SWIS - 405801

2 0 1 5 S C H O O L T A X R O L L  
 T A X A B L E SECTION OF THE ROLL - 1  
 OWNERS NAME SEQUENCE  
 UNIFORM PERCENT OF VALUE IS 100.00

PAGE 1485  
 VALUATION DATE-JUL 01, 2014  
 TAXABLE STATUS DATE-MAR 01, 2015

TAX MAP PARCEL NUMBER	PROPERTY LOCATION & CLASS	ASSESSMENT	EXEMPTION CODE-----	SCHOOL
CURRENT OWNERS NAME	SCHOOL DISTRICT	LAND	TAX DESCRIPTION	TAXABLE VALUE
CURRENT OWNERS ADDRESS	PARCEL SIZE/GRID COORD	TOTAL	SPECIAL DISTRICTS	TAX AMOUNT
***** 9.066-1-5 *****				
9.066-1-5	28 N Allen St			ACCT 1-485- 7
Jordan Christopher M	210 1 Family Res		Basic Star 41854	BILL 3906
Jordan Nikki	Massena 1 405801	19,700	Massena Central Sch	30,000
28 N Allen St	Lot 11	81,000		1,472.81
Massena, NY 13662	Stearns Tr1			
	Res			
	FRNT 70.00 DPTH 167.50			
	EAST-0353303 NRTH-1797596			
	DEED BOOK 2013 PG-16562			
	FULL MARKET VALUE	81,000		
			TOTAL TAX ---	927.32**
				DATE #1 09/30/15
				AMT DUE 927.32
***** 10.069-1-11 *****				
10.069-1-11	226 E Hatfield St			ACCT 1-265- 4
Jordan Edwin	210 1 Family Res		Enhanced S 41834	BILL 3907
226 E Hatfield Street	Massena 1 405801	12,600	Massena Central Sch	42,000
Massena, NY 13662	Lot 2 Blk 494	42,000		763.68
	Domingos Tract			
	Residence-One Family			
	FRNT 100.00 DPTH 114.00			
	EAST-0362220 NRTH-1794503			
	DEED BOOK 635 PG-00136			
	FULL MARKET VALUE	42,000		
			TOTAL TAX ---	0.00**
***** 9.076-5-12.1 *****				
9.076-5-12.1	30 Urban Dr			ACCT 1-342- 7
Jordan Linda L	210 1 Family Res		Massena Central Sch	BILL 3908
30 Urban Dr	Massena 1 405801	12,700		1,543.73
Massena, NY 13662	Lots 10 & 11 Blk D	84,900		
	Urban Estates			
	Res 1 Fam W/garage			
	FRNT 120.00 DPTH 100.00			
	BANK8888289			
	EAST-0359997 NRTH-1794732			
	DEED BOOK 2014 PG-10831			
	FULL MARKET VALUE	84,900		
			TOTAL TAX ---	1,543.73**
				DATE #1 09/30/15
				AMT DUE 1,543.73
*****				

STATE OF NEW YORK  
 COUNTY - St Lawrence  
 SCHOOL - Massena 1  
 TOWN - Massena  
 VILLAGE - Massena  
 SWIS - 405801

2 0 1 5 S C H O O L T A X R O L L  
 T A X A B L E SECTION OF THE ROLL - 1  
 OWNERS NAME SEQUENCE  
 UNIFORM PERCENT OF VALUE IS 100.00

PAGE 1486  
 VALUATION DATE-JUL 01, 2014  
 TAXABLE STATUS DATE-MAR 01, 2015

TAX MAP PARCEL NUMBER	PROPERTY LOCATION & CLASS	ASSESSMENT	EXEMPTION CODE-----	SCHOOL
CURRENT OWNERS NAME	SCHOOL DISTRICT	LAND	TAX DESCRIPTION	TAXABLE VALUE
CURRENT OWNERS ADDRESS	PARCEL SIZE/GRID COORD	TOTAL	SPECIAL DISTRICTS	TAX AMOUNT
***** 9.076-5-13 *****				
9.076-5-13	Urban Dr			ACCT 1-342- 8
Jordan Linda L	312 Vac w/imprv		Massena Central Sch	22,900
30 Urban Dr	Massena 1 405801	6,300		
Massena, NY 13662	Lot 12 Block D	22,900		
	Urban Estates			
	Lot W/ Garage			
	FRNT 60.00 DPTH 100.00			
	BANK8888289			
	EAST-0359944 NRTH-1794812			
	DEED BOOK 2014 PG-10831			
	FULL MARKET VALUE	22,900		
			TOTAL TAX ---	416.39**
				DATE #1 09/30/15
				AMT DUE 416.39
***** 9.083-6-11.1 *****				
9.083-6-11.1	5 McCluskey Ave			ACCT 1-203- 6
Jordan Linda L	210 1 Family Res		Basic Star 41854	BILL 3910
30 Urban Dr	Massena 1 405801	6,600	Massena Central Sch	30,000
Massena, NY 13662	LOT # 6 & P OF L # 8	49,000		890.96
	Hatfield Tract			
	FRNT 60.00 DPTH 125.00			
	ACRES 0.17 BANK8888830			
	EAST-0355716 NRTH-1793299			
	DEED BOOK 2008 PG-10783			
	FULL MARKET VALUE	49,000		
			TOTAL TAX ---	345.47**
				DATE #1 09/30/15
				AMT DUE 345.47
***** 9.058-4-14 *****				
9.058-4-14	75 Maple St			ACCT 1-378- 5
Joslin Susan (LC)	210 1 Family Res		Basic Star 41854	BILL 3911
Supernault Joni C	Massena 1 405801	7,200	Massena Central Sch	30,000
75 Maple St	Res-One Family	60,000		1,090.97
Massena, NY 13662	FRNT 73.00 DPTH 130.00			
	EAST-0353693 NRTH-1798996			
	DEED BOOK 2007 PG-8392			
	FULL MARKET VALUE	60,000		
			TOTAL TAX ---	545.48**
				DATE #1 09/30/15
				AMT DUE 545.48

\*\*\*\*\*



STATE OF NEW YORK  
 COUNTY - St Lawrence  
 SCHOOL - Massena 1  
 TOWN - Massena  
 VILLAGE - Massena  
 SWIS - 405801

2 0 1 5 S C H O O L T A X R O L L  
 T A X A B L E SECTION OF THE ROLL - 1  
 OWNERS NAME SEQUENCE  
 UNIFORM PERCENT OF VALUE IS 100.00

PAGE 1487  
 VALUATION DATE-JUL 01, 2014  
 TAXABLE STATUS DATE-MAR 01, 2015

TAX MAP PARCEL NUMBER	PROPERTY LOCATION & CLASS	ASSESSMENT	EXEMPTION CODE-----	SCHOOL
CURRENT OWNERS NAME	SCHOOL DISTRICT	LAND	TAX DESCRIPTION	TAXABLE VALUE
CURRENT OWNERS ADDRESS	PARCEL SIZE/GRID COORD	TOTAL	SPECIAL DISTRICTS	TAX AMOUNT
***** 9.059-6-9 *****				
58 Bishop Ave	210 1 Family Res		Massena Central Sch	85,000
9.059-6-9	Massena 1 405801	19,900		
JPMorgan Chase Bank, N.A.	Lots 13, 14 Blk 14	85,000		
3415 Vision Dr	P.g.r.			
Columbus, OH 43219	Residence 1 Family			
	FRNT 100.00 DPTH 125.00			
	EAST-0356861 NRTH-1799820			
	DEED BOOK 2015 PG-4677			
	FULL MARKET VALUE	85,000		
			TOTAL TAX ---	1,545.54**
				DATE #1 09/30/15
				AMT DUE 1,545.54
***** 9.051-6-19 *****				
21 Spruce St	210 1 Family Res		Basic Star 41854	44,000
9.051-6-19	Massena 1 405801	5,800	Massena Central Sch	44,000
Judware James	Lot 4 Blk 28	44,000		
Mary Ellen	P.g.r.			
21 Spruce St	Residence-One Family			
Massena, NY 13662	FRNT 100.00 DPTH 120.00			
	BANK8888830			
	EAST-0355548 NRTH-1800316			
	DEED BOOK 1095 PG-223			
	FULL MARKET VALUE	44,000		
			TOTAL TAX ---	254.56**
				DATE #1 09/30/15
				AMT DUE 254.56
***** 10.053-1-16 *****				
19 Randall Dr	210 1 Family Res		Enhanced S 41834	88,000
10.053-1-16	Massena 1 405801	12,000	Massena Central Sch	88,000
Jurkovich Marie	Lot 7 Blk 438	88,000		
Jurkovich Gertrude	Southern Dev			
19 Randall Dr	FRNT 74.00 DPTH 125.00			
Massena, NY 13662	EAST-0361090 NRTH-1798913			
	DEED BOOK 903 PG-00833			
	FULL MARKET VALUE	88,000		
			TOTAL TAX ---	495.09**
				DATE #1 09/30/15
				AMT DUE 495.09
*****				

STATE OF NEW YORK  
 COUNTY - St Lawrence  
 SCHOOL - Massena 1  
 TOWN - Massena  
 VILLAGE - Massena  
 SWIS - 405801

2 0 1 5 S C H O O L T A X R O L L  
 T A X A B L E SECTION OF THE ROLL - 1  
 OWNERS NAME SEQUENCE  
 UNIFORM PERCENT OF VALUE IS 100.00

TAX MAP PARCEL NUMBER	PROPERTY LOCATION & CLASS	ASSESSMENT	EXEMPTION CODE-----	SCHOOL
CURRENT OWNERS NAME	SCHOOL DISTRICT	LAND	TAX DESCRIPTION	TAXABLE VALUE
CURRENT OWNERS ADDRESS	PARCEL SIZE/GRID COORD	TOTAL	SPECIAL DISTRICTS	TAX AMOUNT
***** 9.049-3-1.1 *****				
9.049-3-1.1	38 Hospital Dr		Business I 47610	90,000
Just Properties. LLC	465 Prof. bldg.	40,000	Massena Central Sch	310,000
740 State Highway 131	Massena 1 405801	400,000		
Massena, NY 13662	North End - Hospital Dr			
	ACRES 8.60			
	EAST-0350763 NRTH-1800460			
	DEED BOOK 2008 PG-8922			
	FULL MARKET VALUE	400,000		
TOTAL TAX ---				5,636.69**
				DATE #1 09/30/15
				AMT DUE 5,636.69
*****				

STATE OF NEW YORK  
 COUNTY - St Lawrence  
 SCHOOL - Massena 1  
 TOWN - Massena  
 VILLAGE - Massena  
 SWIS - 405801

2015 SCHOOL TAX ROLL  
 TAXABLE SECTION OF THE ROLL - 1  
 NAME SECTION - J  
 UNIFORM PERCENT OF VALUE IS 100.00

PAGE 1489  
 VALUATION DATE-JUL 01, 2014  
 TAXABLE STATUS DATE-MAR 01, 2015  
 RPS155/V04/L015  
 CURRENT DATE 8/21/2015

\*\*\* SPECIAL DISTRICT SUMMARY \*\*\*

CODE	DISTRICT NAME	TOTAL PARCELS	EXTENSION TYPE	EXTENSION VALUE	AD VALOREM VALUE	EXEMPT AMOUNT	TAXABLE VALUE	TOTAL TAX
------	---------------	---------------	----------------	-----------------	------------------	---------------	---------------	-----------

NO SPECIAL DISTRICTS AT THIS LEVEL

\*\*\* SCHOOL DISTRICT SUMMARY \*\*\*

CODE	DISTRICT NAME	TOTAL PARCELS	ASSESSED LAND	ASSESSED TOTAL	EXEMPT AMOUNT	TOTAL TAXABLE	TOTAL TAX
					----- STAR AMOUNT	----- STAR TAXABLE	
	Massena 1	90	996,200	5698,200	90,000	5,608,200	
405801					1840,050	3,768,150	68,515.68
	S U B - T O T A L	90	996,200	5698,200	90,000	5,608,200	
	S U B - T O T A L (CONT)				1840,050	3,768,150	68,515.68
	T O T A L	90	996,200	5698,200	90,000	5,608,200	
	T O T A L (CONT)				1840,050	3,768,150	68,515.68

\*\*\* SYSTEM CODES SUMMARY \*\*\*

NO SYSTEM EXEMPTIONS AT THIS LEVEL

\*\*\* EXEMPTION SUMMARY \*\*\*

CODE	DESCRIPTION	TOTAL PARCELS	SCHOOL
41834	Enhanced S	12	669,300
41854	Basic Star	40	1170,750
47610	Business I	1	90,000
	T O T A L	53	1930,050

STATE OF NEW YORK  
 COUNTY - St Lawrence  
 SCHOOL - Massena 1  
 TOWN - Massena  
 VILLAGE - Massena  
 SWIS - 405801

2 0 1 5 S C H O O L T A X R O L L  
 T A X A B L E SECTION OF THE ROLL - 1  
 N A M E S E C T I O N - J  
 UNIFORM PERCENT OF VALUE IS 100.00

PAGE 1490  
 VALUATION DATE-JUL 01, 2014  
 TAXABLE STATUS DATE-MAR 01, 2015  
 RPS155/V04/L015  
 CURRENT DATE 8/21/2015

\*\*\* G R A N D T O T A L S \*\*\*

ROLL SEC	DESCRIPTION	TOTAL PARCELS	ASSESSED LAND	ASSESSED TOTAL	EXEMPT AMOUNT ----- STAR AMOUNT	TOTAL TAXABLE ----- STAR TAXABLE	TAX RATE	TOTAL TAX
	Massena Central Sc		996,200	5698,200	90,000	5,608,200		
	SPEC DIST TAXES				1840,050	3,768,150		68,515.68
1	TAXABLE	90						68,515.68

STATE OF NEW YORK  
 COUNTY - St Lawrence  
 SCHOOL - Massena 1  
 TOWN - Massena  
 VILLAGE - Massena  
 SWIS - 405801

2 0 1 5 S C H O O L T A X R O L L  
 T A X A B L E SECTION OF THE ROLL - 1  
 OWNERS NAME SEQUENCE  
 UNIFORM PERCENT OF VALUE IS 100.00

PAGE 1491  
 VALUATION DATE-JUL 01, 2014  
 TAXABLE STATUS DATE-MAR 01, 2015

TAX MAP PARCEL NUMBER	PROPERTY LOCATION & CLASS	ASSESSMENT	EXEMPTION CODE-----	SCHOOL
CURRENT OWNERS NAME	SCHOOL DISTRICT	LAND	TAX DESCRIPTION	TAXABLE VALUE
CURRENT OWNERS ADDRESS	PARCEL SIZE/GRID COORD	TOTAL	SPECIAL DISTRICTS	TAX AMOUNT
*****				
9.058-2-37	132 Maple St			9.058-2-37
Kader Jennifer B	210 1 Family Res		Basic Star 41854	ACCT 1-329- 7
132 Maple St	Massena 1 405801	7,900	Massena Central Sch	80,000
Massena, NY 13662	Part Lot # 45 & 46 Blk B	80,000		
	Bridges Tract			
	Residence One Family			
	FRNT 65.00 DPTH 187.00			
	BANK8888830			
	EAST-0352563 NRTH-1799301			
	DEED BOOK 2006 PG-19762			
	FULL MARKET VALUE	80,000		
			TOTAL TAX ---	909.14**
				DATE #1 09/30/15
				AMT DUE 909.14
*****				
9.051-8-15	66 Chase St			9.051-8-15
Kassian Michael	210 1 Family Res		Massena Central Sch	ACCT 1-157- 8
Kassian Christine	Massena 1 405801	6,000		38,300
10 Coventry Dr	Lot 15 Blk 32	38,300		
Massena, NY 13662	Pgr			
	Res-One Family			
	FRNT 50.00 DPTH 120.00			
	EAST-0355448 NRTH-1801054			
	DEED BOOK 1070` PG-289			
	FULL MARKET VALUE	38,300		
			TOTAL TAX ---	696.40**
				DATE #1 09/30/15
				AMT DUE 696.40
*****				
9.067-4-1	162 E Orvis St			9.067-4-1
Kassian Michael	483 Converted Re		Massena Central Sch	ACCT 1-273- 9
Kassian Christine	Massena 1 405801	12,400		60,000
10 Coventry Dr	Radio 1050	60,000		
Massena, NY 13662	Wybg			
	Wybg Radio Station			
	FRNT 80.00 DPTH 250.00			
	EAST-0356997 NRTH-1797070			
	DEED BOOK 1106 PG-373			
	FULL MARKET VALUE	60,000		
			TOTAL TAX ---	1,090.97**
				DATE #1 09/30/15
				AMT DUE 1,090.97
*****				

STATE OF NEW YORK  
 COUNTY - St Lawrence  
 SCHOOL - Massena 1  
 TOWN - Massena  
 VILLAGE - Massena  
 SWIS - 405801

2 0 1 5 S C H O O L T A X R O L L  
 T A X A B L E SECTION OF THE ROLL - 1  
 OWNERS NAME SEQUENCE  
 UNIFORM PERCENT OF VALUE IS 100.00

PAGE 1492  
 VALUATION DATE-JUL 01, 2014  
 TAXABLE STATUS DATE-MAR 01, 2015

TAX MAP PARCEL NUMBER	PROPERTY LOCATION & CLASS	ASSESSMENT	EXEMPTION CODE-----	SCHOOL
CURRENT OWNERS NAME	SCHOOL DISTRICT	LAND	TAX DESCRIPTION	TAXABLE VALUE
CURRENT OWNERS ADDRESS	PARCEL SIZE/GRID COORD	TOTAL	SPECIAL DISTRICTS	TAX AMOUNT
***** 9.067-4-2 *****				
9.067-4-2	156 E Orvis St			ACCT 1-426- 8
Kassian Michael E	483 Converted Re		Massena Central Sch	58,000
156 E Orvis Street	Massena 1 405801	10,700		
Massena, NY 13662	Converted Residence	58,000		
	FRNT 50.00 DPTH 377.20			
	EAST-0356894 NRTH-1797156			
	DEED BOOK 1053 PG-00500			
	FULL MARKET VALUE	58,000		
			TOTAL TAX ---	1,054.61**
			DATE #1	09/30/15
			AMT DUE	1,054.61
***** 9.067-4-3 *****				
9.067-4-3	154 E Orvis St			ACCT 1-258- 3
Kassian Michael E	210 1 Family Res		Massena Central Sch	64,000
Kassian Christine C	Massena 1 405801	8,600		
10 Coventry Dr	154 E Orvis St	64,000		
Massena, NY 13662	Res 1 Fam Exemptions Rem			
	FRNT 70.00 DPTH 344.00			
	EAST-0356838 NRTH-1797134			
	DEED BOOK 2006 PG-18668			
	FULL MARKET VALUE	64,000		
			TOTAL TAX ---	1,163.70**
			DATE #1	09/30/15
			AMT DUE	1,163.70
***** 9.067-9-6 *****				
9.067-9-6	94 Main St			ACCT 1-267- 6
Kassian Michael E	330 Vacant comm		Massena Central Sch	10,000
10 Coventry Dr	Massena 1 405801	10,000		
Massena, NY 13662	58x110x44x19x16x128	10,000		
	Vacant Commercial Lot			
	FRNT 58.00 DPTH 120.00			
	EAST-0355036 NRTH-1797005			
	DEED BOOK 2013 PG-16305			
	FULL MARKET VALUE	10,000		
			TOTAL TAX ---	181.83**
			DATE #1	09/30/15
			AMT DUE	181.83
***** 9.067-9-7 *****				
9.067-9-7	96 Main St			ACCT 1-267- 7
Kassian Michael E	482 Det row bldg		Massena Central Sch	29,000
10 Coventry Dr	Massena 1 405801	9,300		
Massena, NY 13662	Retail Sales Store	29,000		
	FRNT 22.00 DPTH 110.00			
	EAST-0355042 NRTH-1796963			
	DEED BOOK 2013 PG-16305			
	FULL MARKET VALUE	29,000		
			TOTAL TAX ---	527.30**
			DATE #1	09/30/15
			AMT DUE	527.30

\*\*\*\*\*

STATE OF NEW YORK  
 COUNTY - St Lawrence  
 SCHOOL - Massena 1  
 TOWN - Massena  
 VILLAGE - Massena  
 SWIS - 405801

2 0 1 5 S C H O O L T A X R O L L  
 T A X A B L E SECTION OF THE ROLL - 1  
 OWNERS NAME SEQUENCE  
 UNIFORM PERCENT OF VALUE IS 100.00

PAGE 1493  
 VALUATION DATE-JUL 01, 2014  
 TAXABLE STATUS DATE-MAR 01, 2015

TAX MAP PARCEL NUMBER	PROPERTY LOCATION & CLASS	ASSESSMENT	EXEMPTION CODE-----	SCHOOL
CURRENT OWNERS NAME	SCHOOL DISTRICT	LAND	TAX DESCRIPTION	TAXABLE VALUE
CURRENT OWNERS ADDRESS	PARCEL SIZE/GRID COORD	TOTAL	SPECIAL DISTRICTS	TAX AMOUNT
***** 9.057-1-22 *****				
20 CR 43				ACCT 1-535- 7
9.057-1-22	210 1 Family Res		Basic Star 41854	BILL 3923
Kearney James	Massena 1 405801	22,300	Massena Central Sch	30,000
Kearney Brenda	Lot 1 Blk 705 F	88,000		1,600.09
20 County Route 43	Newton Estates			
Massena, NY 13662	Residence-One Family			
	FRNT 75.00 DPTH 120.00			
	EAST-0349109 NRTH-1799178			
	DEED BOOK 993 PG-00949			
	FULL MARKET VALUE	88,000		
			TOTAL TAX ---	1,054.60**
			DATE #1	09/30/15
			AMT DUE	1,054.60
***** 9.060-11-2 *****				
325 E Orvis St				ACCT 1-113- 8
9.060-11-2	415 Motel		Basic Star 41854	BILL 3924
Kearns Deborah F	Massena 1 405801	35,600	Massena Central Sch	15,000
325 E Orvis Street	Lots 7,21,22,& .42A Lot	350,000		6,364.01
Massena, NY 13662	South Dev Blk 4 Map #3			
	15 UNIT MOTEL & APT. RES.			
	FRNT 175.00 DPTH 268.00			
	EAST-0360145 NRTH-1798691			
	DEED BOOK 2015 PG-4801			
	FULL MARKET VALUE	350,000		
			TOTAL TAX ---	6,091.27**
			DATE #1	09/30/15
			AMT DUE	6,091.27
***** 9.060-11-13 *****				
Off E Orvis St				ACCT 1-275- 8
9.060-11-13	312 Vac w/imprv		Massena Central Sch	BILL 3925
Kearns Deborah F	Massena 1 405801	2,000		54.55
325 E Orvis Street	Lot 23 Blk 4	3,000		
Massena, NY 13662	Syakos Tract			
	Vacant Residential Lot			
	FRNT 50.00 DPTH 140.00			
	EAST-0360261 NRTH-1798710			
	DEED BOOK 2015 PG-4801			
	FULL MARKET VALUE	3,000		
			TOTAL TAX ---	54.55**
			DATE #1	09/30/15
			AMT DUE	54.55
*****				

STATE OF NEW YORK  
 COUNTY - St Lawrence  
 SCHOOL - Massena 1  
 TOWN - Massena  
 VILLAGE - Massena  
 SWIS - 405801

2 0 1 5 S C H O O L T A X R O L L  
 T A X A B L E SECTION OF THE ROLL - 1  
 OWNERS NAME SEQUENCE  
 UNIFORM PERCENT OF VALUE IS 100.00

PAGE 1494  
 VALUATION DATE-JUL 01, 2014  
 TAXABLE STATUS DATE-MAR 01, 2015

TAX MAP PARCEL NUMBER	PROPERTY LOCATION & CLASS	ASSESSMENT	EXEMPTION CODE-----	SCHOOL
CURRENT OWNERS NAME	SCHOOL DISTRICT	LAND	TAX DESCRIPTION	TAXABLE VALUE
CURRENT OWNERS ADDRESS	PARCEL SIZE/GRID COORD	TOTAL	SPECIAL DISTRICTS	TAX AMOUNT
***** 9.067-6-7 *****				
9.067-6-7	22 Walnut Ave			ACCT 1-546- 1
Kearns Gina Marie	210 1 Family Res		Basic Star 41854	BILL 3926
22 Walnut Ave	Massena 1 405801	16,400	Massena Central Sch	30,000
Massena, NY 13662	Lot 34 Blk	48,000		872.78
	Clary Tract			
	FRNT 60.00 DPTH 122.00			
	EAST-0356276 NRTH-1796464			
	DEED BOOK 2004 PG-1990			
	FULL MARKET VALUE	48,000		
			TOTAL TAX ---	327.29**
			DATE #1	09/30/15
			AMT DUE	327.29
***** 9.059-13-18 *****				
9.059-13-18	32 Bishop Ave			ACCT 1-271- 4
Kearns James W	210 1 Family Res		Massena Central Sch	BILL 3927
Kearns Beth A	Massena 1 405801	15,500		1,036.42
83 Kingsley Rd	Lot 17 Blk 9	57,000		
Massena, NY 13662	Pgr			
	Residence 1 Family			
	FRNT 50.00 DPTH 125.00			
	EAST-0357399 NRTH-1799515			
	DEED BOOK 2011 PG-15650			
	FULL MARKET VALUE	57,000		
			TOTAL TAX ---	1,036.42**
			DATE #1	09/30/15
			AMT DUE	1,036.42
***** 9.067-9-16 *****				
9.067-9-16	19,21 Danforth Pl			ACCT 1- 45- 3
Kearns James W	220 2 Family Res		Massena Central Sch	BILL 3928
Kearns Beth A	Massena 1 405801	15,600		1,236.44
83 Kingsley Rd	Lot 10	68,000		
Massena, NY 13662	Danforth Pl			
	Dbl Res			
	FRNT 50.00 DPTH 130.00			
	EAST-0354861 NRTH-1796863			
	DEED BOOK 2011 PG-8240			
	FULL MARKET VALUE	68,000		
			TOTAL TAX ---	1,236.44**
			DATE #1	09/30/15
			AMT DUE	1,236.44
*****				



STATE OF NEW YORK  
 COUNTY - St Lawrence  
 SCHOOL - Massena 1  
 TOWN - Massena  
 VILLAGE - Massena  
 SWIS - 405801

2 0 1 5 S C H O O L T A X R O L L  
 T A X A B L E SECTION OF THE ROLL - 1  
 OWNERS NAME SEQUENCE  
 UNIFORM PERCENT OF VALUE IS 100.00

PAGE 1495  
 VALUATION DATE-JUL 01, 2014  
 TAXABLE STATUS DATE-MAR 01, 2015

TAX MAP PARCEL NUMBER	PROPERTY LOCATION & CLASS	ASSESSMENT	EXEMPTION CODE-----	SCHOOL
CURRENT OWNERS NAME	SCHOOL DISTRICT	LAND	TAX DESCRIPTION	TAXABLE VALUE
CURRENT OWNERS ADDRESS	PARCEL SIZE/GRID COORD	TOTAL	SPECIAL DISTRICTS	TAX AMOUNT
*****				
9.042-11-22	201 Jefferson Ave			9.042-11-22
Kearns Jeffrey	210 1 Family Res		Basic Star 41854	ACCT 1-185- 5
Kearns Crystal	Massena 1 405801	7,200	Massena Central Sch	BILL 3929
201 Jefferson Ave	Lot 3 Blk 50	61,000		30,000
Massena, NY 13662	Homecroft Tract			1,109.16
	FRNT 60.00 DPTH 120.00			
	EAST-0354412 NRTH-1802777			
	DEED BOOK 1110 PG-1021			
	FULL MARKET VALUE	61,000		
			TOTAL TAX ---	563.67**
			DATE #1	09/30/15
			AMT DUE	563.67
*****				
9.050-1-18.41	Kathleen St			9.050-1-18.41
Kearns Jeremy P	322 Rural vac>10		Massena Central Sch	BILL 3930
Lazare-Roundpoint Sarah	Massena 1 405801	1,000		18.18
555 Willard Rd	Split 09/2009	1,000		
Massena, NY 13662	1.0A(D) remains of			
	Lot 3			
	FRNT 46.00 DPTH 160.00			
PRIOR OWNER ON 3/01/2015	EAST-0352329 NRTH-0180156			
Brannen William	DEED BOOK 2015 PG-6595			
	FULL MARKET VALUE	1,000		
			TOTAL TAX ---	18.18**
			DATE #1	09/30/15
			AMT DUE	18.18
*****				
9.050-1-31	Lawrence St			9.050-1-31
Kearns Jeremy P	322 Rural vac>10		Massena Central Sch	BILL 3931
Lazare-Roundpoint Sarah	Massena 1 405801	30,000		545.49
555 Willard Rd	ACRES 33.40	30,000		
Massena, NY 13662	EAST-0351919 NRTH-1801002			
	DEED BOOK 2015 PG-6595			
	FULL MARKET VALUE	30,000		
PRIOR OWNER ON 3/01/2015				
Brannen William M				
			TOTAL TAX ---	545.49**
			DATE #1	09/30/15
			AMT DUE	545.49
*****				
9.068-2-14	226 E Orvis St			9.068-2-14
Kearns John	210 1 Family Res		Massena Central Sch	BILL 3932
626 County Route 42	Massena 1 405801	6,200		763.68
Massena, NY 13662	Lot 2 Blk 3	42,000		
	R.v.t.			
	Res-One Family			
PRIOR OWNER ON 3/01/2015	FRNT 50.00 DPTH 125.00			
US Bank Trust, N.A.	EAST-0358280 NRTH-1797764			
	DEED BOOK 2015 PG-7125			
	FULL MARKET VALUE	42,000		
			TOTAL TAX ---	763.68**

DATE #1 09/30/15  
AMT DUE 763.68

\*\*\*\*\*

STATE OF NEW YORK  
 COUNTY - St Lawrence  
 SCHOOL - Massena 1  
 TOWN - Massena  
 VILLAGE - Massena  
 SWIS - 405801

2 0 1 5 S C H O O L T A X R O L L  
 T A X A B L E SECTION OF THE ROLL - 1  
 OWNERS NAME SEQUENCE  
 UNIFORM PERCENT OF VALUE IS 100.00

PAGE 1496  
 VALUATION DATE-JUL 01, 2014  
 TAXABLE STATUS DATE-MAR 01, 2015

TAX MAP PARCEL NUMBER	PROPERTY LOCATION & CLASS	ASSESSMENT	EXEMPTION CODE-----	SCHOOL
CURRENT OWNERS NAME	SCHOOL DISTRICT	LAND	TAX DESCRIPTION	TAXABLE VALUE
CURRENT OWNERS ADDRESS	PARCEL SIZE/GRID COORD	TOTAL	SPECIAL DISTRICTS	TAX AMOUNT
*****				
9.060-11-3	329 E Orvis St		9.060-11-3	*****
Kearns John J	330 Vacant comm		ACCT 1-275- 6	BILL 3933
626 County Route 42	Massena 1 405801	15,500	Massena Central Sch	15,500
Massena, NY 13662	Vac (Commercial) Lot	15,500		
	FRNT 50.00 DPTH 125.00			
	EAST-0360157 NRTH-1798805			
	DEED BOOK 2015 PG-4802			
	FULL MARKET VALUE	15,500		
			TOTAL TAX ---	281.83**
			DATE #1	09/30/15
			AMT DUE	281.83
*****				
9.060-11-4	327 E Orvis St		9.060-11-4	*****
Kearns John J	433 Auto body		ACCT 1-275- 7	BILL 3934
626 County Route 42	Massena 1 405801	17,200	Massena Central Sch	66,000
Massena, NY 13662	Lot #9 Blk # 4	66,000		
	South Dev Map #3			
	OIL AND QUIK LUBE SHOP			
	FRNT 50.00 DPTH 125.00			
	EAST-0360194 NRTH-1798837			
	DEED BOOK 2015 PG-4802			
	FULL MARKET VALUE	66,000		
			TOTAL TAX ---	1,200.07**
			DATE #1	09/30/15
			AMT DUE	1,200.07
*****				
16.027-3-9	50 S Raquette St		16.027-3-9	*****
Kearns John J	449 Other Storag		ACCT 1-255- 8	BILL 3935
626 County Route 42	Massena 1 405801	23,400	Massena Central Sch	30,000
Massena, NY 13662	FRNT 288.00 DPTH 148.00	30,000		
	EAST-0356776 NRTH-1791365			
	DEED BOOK 2015 PG-4802			
	FULL MARKET VALUE	30,000		
			TOTAL TAX ---	545.49**
			DATE #1	09/30/15
			AMT DUE	545.49
*****				
16.027-3-11.11	S Racquette River Rd		16.027-3-11.11	*****
Kearns John J	449 Other Storag		ACCT 1-255- 2	BILL 3936
626 County Route 42	Massena 1 405801	16,100	Massena Central Sch	24,000
Massena, NY 13662	Split 6/2011 LDC	24,000		
	Parcels combined 11/2012			
	****See Notes****			
	FRNT 187.00 DPTH 160.00			
	EAST-0356604 NRTH-1791293			
	DEED BOOK 2015 PG-4802			
	FULL MARKET VALUE	24,000		
			TOTAL TAX ---	436.39**
			DATE #1	09/30/15
			AMT DUE	436.39
*****				



STATE OF NEW YORK  
 COUNTY - St Lawrence  
 SCHOOL - Massena 1  
 TOWN - Massena  
 VILLAGE - Massena  
 SWIS - 405801

2 0 1 5 S C H O O L T A X R O L L  
 T A X A B L E SECTION OF THE ROLL - 1  
 OWNERS NAME SEQUENCE  
 UNIFORM PERCENT OF VALUE IS 100.00

PAGE 1497  
 VALUATION DATE-JUL 01, 2014  
 TAXABLE STATUS DATE-MAR 01, 2015

TAX MAP PARCEL NUMBER	PROPERTY LOCATION & CLASS	ASSESSMENT	EXEMPTION CODE-----	SCHOOL
CURRENT OWNERS NAME	SCHOOL DISTRICT	LAND	TAX DESCRIPTION	TAXABLE VALUE
CURRENT OWNERS ADDRESS	PARCEL SIZE/GRID COORD	TOTAL	SPECIAL DISTRICTS	TAX AMOUNT
***** 9.068-10-17 *****				
9.068-10-17	17 South St			ACCT 1-563- 9
Kearns Timothy	210 1 Family Res		Basic Star 41854	BILL 3937
Kearns Suzanne	Massena 1 405801	7,200	Massena Central Sch	30,000
17 South Street	Lot 17 Blk 102	49,000		890.96
Massena, NY 13662	Tyo Tract			
	Res-One Family			
	FRNT 55.00 DPTH 166.00			
	EAST-0359501 NRTH-1796562			
	DEED BOOK 984 PG-00639			
	FULL MARKET VALUE	49,000		
			TOTAL TAX ---	345.47**
				DATE #1 09/30/15
				AMT DUE 345.47
***** 9.060-6-23 *****				
9.060-6-23	1 Richards St			ACCT 1-570- 1
Kearns William C	210 1 Family Res		Basic Star 41854	BILL 3938
1 Richards St	Massena 1 405801	4,600	Massena Central Sch	30,000
Massena, NY 13662	Lot 25	41,000		745.50
	Haskell Tr1			
	Residence One Family			
	FRNT 50.00 DPTH 100.00			
	BANK8888111			
	EAST-0358652 NRTH-1799094			
	DEED BOOK 2000 PG-7043			
	FULL MARKET VALUE	41,000		
			TOTAL TAX ---	200.01**
				DATE #1 09/30/15
				AMT DUE 200.01
***** 9.074-14-17 *****				
9.074-14-17	11 Prospect Cir			ACCT 1-469- 1
Keeley Susan	210 1 Family Res		Basic Star 41854	BILL 3939
11 Prospect Cir	Massena 1 405801	25,300	Massena Central Sch	30,000
Massena, NY 13662	Lot 9 Blk 336	102,000		1,854.65
	Prospect Heights			
	Residence One Family			
	FRNT 100.00 DPTH 125.00			
	EAST-0354292 NRTH-1794044			
	DEED BOOK 1998 PG-9002			
	FULL MARKET VALUE	102,000		
			TOTAL TAX ---	1,309.16**
				DATE #1 09/30/15
				AMT DUE 1,309.16
*****				

STATE OF NEW YORK  
 COUNTY - St Lawrence  
 SCHOOL - Massena 1  
 TOWN - Massena  
 VILLAGE - Massena  
 SWIS - 405801

2 0 1 5 S C H O O L T A X R O L L  
 T A X A B L E SECTION OF THE ROLL - 1  
 OWNERS NAME SEQUENCE  
 UNIFORM PERCENT OF VALUE IS 100.00

TAX MAP PARCEL NUMBER	PROPERTY LOCATION & CLASS	ASSESSMENT	EXEMPTION CODE-----	SCHOOL
CURRENT OWNERS NAME	SCHOOL DISTRICT	LAND	TAX DESCRIPTION	TAXABLE VALUE
CURRENT OWNERS ADDRESS	PARCEL SIZE/GRID COORD	TOTAL	SPECIAL DISTRICTS	TAX AMOUNT
***** 9.074-4-25 *****				
9.074-4-25	33 Churchill Ave			ACCT 1-268- 7
Keenan Ann E	210 1 Family Res		Enhanced S 41834	BILL 3940
33 Churchill Ave	Massena 1 405801	24,000	Massena Central Sch	65,300
Massena, NY 13662	Lot 16 Blk H	88,000		1,600.09
	Westwood Tract			
	Residence-One Family			
	FRNT 78.00 DPTH 136.50			
	EAST-0351866 NRTH-1795247			
	DEED BOOK 1999 PG-22244			
	FULL MARKET VALUE	88,000		
			TOTAL TAX ---	495.09**
				DATE #1 09/30/15
				AMT DUE 495.09
***** 9.066-3-2 *****				
9.066-3-2	151 Andrews St			ACCT 1- 62- 4
Keenan John M	230 3 Family Res		Massena Central Sch	BILL 3941
Keenan Mary P	Massena 1 405801	20,700		1,472.81
PO Box 377	Lot 2 Blk 5	81,000		
Brasher Falls, NY 13613-0377	Nightengale Tract			
	Three Family Residence			
	FRNT 85.00 DPTH 169.00			
	EAST-0353234 NRTH-1796985			
	DEED BOOK 1000 PG-00275			
	FULL MARKET VALUE	81,000		
			TOTAL TAX ---	1,472.81**
				DATE #1 09/30/15
				AMT DUE 1,472.81
***** 9.060-6-19 *****				
9.060-6-19	6 Richards St			ACCT 1-496- 8
Keleher Dennis F	210 1 Family Res		Basic Star 41854	BILL 3942
6 Richards St	Massena 1 405801	5,200	Massena Central Sch	30,000
Massena, NY 13662	Lot #17	37,000		672.77
	Haskell Tract			
	Res 1 Fam W/ Abv Gr Pool			
	FRNT 50.00 DPTH 125.00			
	EAST-0358598 NRTH-1799280			
	DEED BOOK 2005 PG-16439			
	FULL MARKET VALUE	37,000		
			TOTAL TAX ---	127.28**
				DATE #1 09/30/15
				AMT DUE 127.28
*****				

STATE OF NEW YORK  
 COUNTY - St Lawrence  
 SCHOOL - Massena 1  
 TOWN - Massena  
 VILLAGE - Massena  
 SWIS - 405801

2 0 1 5 S C H O O L T A X R O L L  
 T A X A B L E SECTION OF THE ROLL - 1  
 OWNERS NAME SEQUENCE  
 UNIFORM PERCENT OF VALUE IS 100.00

PAGE 1499  
 VALUATION DATE-JUL 01, 2014  
 TAXABLE STATUS DATE-MAR 01, 2015

TAX MAP PARCEL NUMBER	PROPERTY LOCATION & CLASS	ASSESSMENT	EXEMPTION CODE-----	SCHOOL
CURRENT OWNERS NAME	SCHOOL DISTRICT	LAND	TAX DESCRIPTION	TAXABLE VALUE
CURRENT OWNERS ADDRESS	PARCEL SIZE/GRID COORD	TOTAL	SPECIAL DISTRICTS	TAX AMOUNT
***** 9.060-6-20 *****				
9.060-6-20	Richards St		Massena Central Sch	ACCT 1-496-7 BILL 3943
Keleher Dennis F	312 Vac w/imprv	1,100		1,650 30.00
6 Richards St	Massena 1 405801	1,650		
Massena, NY 13662	Lot 16			
	Haskell, Tr 1			
	Vac Lot			
	FRNT 45.00 DPTH 125.00			
	EAST-0358567 NRTH-1799246			
	DEED BOOK 2005 PG-16439			
	FULL MARKET VALUE	1,650		
TOTAL TAX ---				30.00**
				DATE #1 09/30/15
				AMT DUE 30.00
***** 9.082-3-19 *****				
9.082-3-19	32 Colgate Dr		Enhanced S 41834	ACCT 1-400- 8 BILL 3944
Kellison Allan J	210 1 Family Res	6,800	Massena Central Sch	52,050 946.42
Kellison Carol R	Massena 1 405801	52,050		
32 Colgate Dr	Lot 85			
Massena, NY 13662	Buckeye Tract			
	Residence One Family			
	FRNT 65.00 DPTH 125.00			
	EAST-0353744 NRTH-1793197			
	DEED BOOK 1003 PG-00935			
	FULL MARKET VALUE	52,050		
TOTAL TAX ---				0.00**
***** 9.051-4-29 *****				
9.051-4-29	36 Spruce St		Massena Central Sch	ACCT 1-242- 7 BILL 3945
Kellison Corey James (LC)	210 1 Family Res	5,900		47,000 854.60
Hillenbrand Marieanne	Massena 1 405801	47,000		
36 Spruce St	Lot 16 Blk 24			
Massena, NY 13662	P.g.r.			
	Res W Det Garage			
	FRNT 50.00 DPTH 156.00			
	EAST-0355986 NRTH-1800669			
	DEED BOOK 876 PG-00392			
	FULL MARKET VALUE	47,000		
TOTAL TAX ---				854.60**
				DATE #1 09/30/15
				AMT DUE 854.60
*****				

STATE OF NEW YORK  
 COUNTY - St Lawrence  
 SCHOOL - Massena 1  
 TOWN - Massena  
 VILLAGE - Massena  
 SWIS - 405801

2 0 1 5 S C H O O L T A X R O L L  
 T A X A B L E SECTION OF THE ROLL - 1  
 OWNERS NAME SEQUENCE  
 UNIFORM PERCENT OF VALUE IS 100.00

PAGE 1500  
 VALUATION DATE-JUL 01, 2014  
 TAXABLE STATUS DATE-MAR 01, 2015

TAX MAP PARCEL NUMBER	PROPERTY LOCATION & CLASS	ASSESSMENT	EXEMPTION CODE-----	SCHOOL
CURRENT OWNERS NAME	SCHOOL DISTRICT	LAND	TAX DESCRIPTION	TAXABLE VALUE
CURRENT OWNERS ADDRESS	PARCEL SIZE/GRID COORD	TOTAL	SPECIAL DISTRICTS	TAX AMOUNT
***** 9.067-13-26 *****				
9.067-13-26	184 E Orvis St			ACCT 1- 63- 9 BILL 3946
Kellison Janice E	210 1 Family Res		Basic Star 41854	30,000
184 E Orvis Street	Massena 1 405801	6,700	Massena Central Sch	55,000 1,000.06
Massena, NY 13662	Part Of	55,000		
	C Dafoe Lot			
	Residence 1 Family			
	FRNT 56.00 DPTH 150.00			
	BANK8888830			
	EAST-0357235 NRTH-1797230			
	DEED BOOK 1104 PG-621			
	FULL MARKET VALUE	55,000		
			TOTAL TAX ---	454.57**
				DATE #1 09/30/15
				AMT DUE 454.57
***** 9.068-11-4 *****				
9.068-11-4	10 South St			ACCT 1-345- 4 BILL 3947
Kellison Larry	210 1 Family Res		Basic Star 41854	30,000
Kellison Susan	Massena 1 405801	7,400	Massena Central Sch	51,000 927.33
10 South Street	Lot 2 Blk 101	51,000		
Massena, NY 13662	Tyo Tract			
	Residence-1 Fam W/pool			
	FRNT 50.00 DPTH 200.00			
	EAST-0359261 NRTH-1796444			
	DEED BOOK 915 PG-00568			
	FULL MARKET VALUE	51,000		
			TOTAL TAX ---	381.84**
				DATE #1 09/30/15
				AMT DUE 381.84
***** 16.027-3-20 *****				
16.027-3-20	587 S Main St			ACCT 1-269-7 BILL 3948
Kellison Larry	210 1 Family Res		Massena Central Sch	30,400 552.76
Kellison Susan J	Massena 1 405801	6,400		
10 South St	Rusaw Sullivan	30,400		
Massena, NY 13662	S Main			
	Res-One Family			
	FRNT 50.00 DPTH 133.00			
	EAST-0357004 NRTH-1790498			
	DEED BOOK 2000 PG-10795			
	FULL MARKET VALUE	30,400		
			TOTAL TAX ---	552.76**
				DATE #1 09/30/15
				AMT DUE 552.76
*****				



STATE OF NEW YORK  
 COUNTY - St Lawrence  
 SCHOOL - Massena 1  
 TOWN - Massena  
 VILLAGE - Massena  
 SWIS - 405801

2 0 1 5 S C H O O L T A X R O L L  
 T A X A B L E SECTION OF THE ROLL - 1  
 OWNERS NAME SEQUENCE  
 UNIFORM PERCENT OF VALUE IS 100.00

PAGE 1501  
 VALUATION DATE-JUL 01, 2014  
 TAXABLE STATUS DATE-MAR 01, 2015

TAX MAP PARCEL NUMBER	PROPERTY LOCATION & CLASS	ASSESSMENT	EXEMPTION CODE-----	SCHOOL
CURRENT OWNERS NAME	SCHOOL DISTRICT	LAND	TAX DESCRIPTION	TAXABLE VALUE
CURRENT OWNERS ADDRESS	PARCEL SIZE/GRID COORD	TOTAL	SPECIAL DISTRICTS	TAX AMOUNT
*****				
9.051-2-44	62 Liberty Ave			9.051-2-44
Kellison Larry F	210 1 Family Res		Massena Central Sch	ACCT 1-147- 6
Kellison Susan J	Massena 1 405801	5,600		BILL 3949
62 Liberty Ave	Lot 27 Blk 31	32,000		
Massena, NY 13662	P.g.r.			
	Res-One Family			
	FRNT 50.00 DPTH 150.00			
	EAST-0357243 NRTH-1800672			
	DEED BOOK 2003 PG-14170			
	FULL MARKET VALUE	32,000		
			TOTAL TAX ---	581.85**
				DATE #1 09/30/15
				AMT DUE 581.85
*****				
9.075-5-23	6 Alvern Ave			9.075-5-23
Kellison Robert O	210 1 Family Res		Basic Star 41854	ACCT 1-202- 3
6 Alvern Ave	Massena 1 405801	9,400	Massena Central Sch	BILL 3950
Massena, NY 13662	Pt Of Lots 47, 48 & 49	66,000		30,000
	Mapleview Tr			1,200.07
	One Family Residence			
	FRNT 150.00 DPTH 119.00			
	BANK8888869			
	EAST-0356653 NRTH-1795403			
	DEED BOOK 2003 PG-20304			
	FULL MARKET VALUE	66,000		
			TOTAL TAX ---	654.58**
				DATE #1 09/30/15
				AMT DUE 654.58
*****				
9.083-7-54	9 Amherst Rd			9.083-7-54
Kellogg Patricia L	210 1 Family Res		Basic Star 41854	ACCT 1- 26- 7
Kellogg Chris	Massena 1 405801	7,300	Massena Central Sch	BILL 3951
9 Amherst Rd	Lot 31	51,500		30,000
Massena, NY 13662	Buckeye Tract			936.42
	FRNT 65.00 DPTH 148.00			
	EAST-0354588 NRTH-1792690			
	DEED BOOK 1035 PG-00459			
	FULL MARKET VALUE	51,500		
			TOTAL TAX ---	390.93**
				DATE #1 09/30/15
				AMT DUE 390.93
*****				

STATE OF NEW YORK  
 COUNTY - St Lawrence  
 SCHOOL - Massena 1  
 TOWN - Massena  
 VILLAGE - Massena  
 SWIS - 405801

2 0 1 5 S C H O O L T A X R O L L  
 T A X A B L E SECTION OF THE ROLL - 1  
 OWNERS NAME SEQUENCE  
 UNIFORM PERCENT OF VALUE IS 100.00

PAGE 1502  
 VALUATION DATE-JUL 01, 2014  
 TAXABLE STATUS DATE-MAR 01, 2015

TAX MAP PARCEL NUMBER	PROPERTY LOCATION & CLASS	ASSESSMENT	EXEMPTION CODE-----	SCHOOL
CURRENT OWNERS NAME	SCHOOL DISTRICT	LAND	TAX DESCRIPTION	TAXABLE VALUE
CURRENT OWNERS ADDRESS	PARCEL SIZE/GRID COORD	TOTAL	SPECIAL DISTRICTS	TAX AMOUNT
***** 9.051-7-8 *****				
18 Ober St				ACCT 1-286- 8 BILL 3952
9.051-7-8	210 1 Family Res		Basic Star 41854	30,000
Kellogg Wayne	Massena 1 405801	5,500	Massena Central Sch	54,000 981.88
Kellogg Joanne	Half Lot 35	54,000		
18 Ober St	Ober Tract			
Massena, NY 13662	Residence-One Family			
	FRNT 50.00 DPTH 100.00			
	BANK8888830			
	EAST-0355151 NRTH-1800532			
	DEED BOOK 1086 PG-240			
	FULL MARKET VALUE	54,000		
			TOTAL TAX ---	436.39**
				DATE #1 09/30/15
				AMT DUE 436.39
***** 9.066-1-1 *****				
8 N Allen St				ACCT 1-253- 5 BILL 3953
9.066-1-1	210 1 Family Res - WTRFNT		Basic Star 41854	30,000
Kells Elizabeth	Massena 1 405801	35,000	Massena Central Sch	65,000 1,181.89
8 N Allen Street	Lot 17 Blk 1	65,000		
Massena, NY 13662	Stearns Tract			
	Res 1 Fam On L. Contract			
	FRNT 110.00 DPTH 167.00			
	EAST-0353152 NRTH-1797834			
	DEED BOOK 527 PG-00193			
	FULL MARKET VALUE	65,000		
			TOTAL TAX ---	636.40**
				DATE #1 09/30/15
				AMT DUE 636.40
***** 9.066-1-2 *****				
10 N Allen St				ACCT 1-253- 6 BILL 3954
9.066-1-2	311 Res vac land		Massena Central Sch	4,500 81.82
Kells Elizabeth J	Massena 1 405801	4,500		
8 N Allen Street	Lot 17 Blk 1	4,500		
Massena, NY 13662	Stearns Tract			
	Vacant Lot			
	FRNT 50.00 DPTH 156.00			
	EAST-0353196 NRTH-1797752			
	DEED BOOK 2003 PG-4637			
	FULL MARKET VALUE	4,500		
			TOTAL TAX ---	81.82**
				DATE #1 09/30/15
				AMT DUE 81.82
*****				

STATE OF NEW YORK  
 COUNTY - St Lawrence  
 SCHOOL - Massena 1  
 TOWN - Massena  
 VILLAGE - Massena  
 SWIS - 405801

2 0 1 5 S C H O O L T A X R O L L  
 T A X A B L E SECTION OF THE ROLL - 1  
 OWNERS NAME SEQUENCE  
 UNIFORM PERCENT OF VALUE IS 100.00

TAX MAP PARCEL NUMBER	PROPERTY LOCATION & CLASS	ASSESSMENT	EXEMPTION CODE-----	SCHOOL
CURRENT OWNERS NAME	SCHOOL DISTRICT	LAND	TAX DESCRIPTION	TAXABLE VALUE
CURRENT OWNERS ADDRESS	PARCEL SIZE/GRID COORD	TOTAL	SPECIAL DISTRICTS	TAX AMOUNT
***** 9.066-11-16 *****				
9.066-11-16	41 Bridges Ave			ACCT 1-236- 8 BILL 3955
Kells Peter Z	210 1 Family Res		Basic Star 41854	30,000
Osborne Amanda M	Massena 1 405801	17,500	Massena Central Sch	81,000 1,472.81
41 Bridges Ave	Lot 35	81,000		
Massena, NY 13662	Joy Tract			
	Residence-1 Family			
	FRNT 60.00 DPTH 140.00			
	BANK8888869			
	EAST-0354407 NRTH-1796164			
	DEED BOOK 2012 PG-16120			
	FULL MARKET VALUE	81,000		
			TOTAL TAX ---	927.32**
				DATE #1 09/30/15
				AMT DUE 927.32
***** 10.061-3-9 *****				
10.061-3-9	213 Reed Dr			ACCT 1- 20- 6 BILL 3956
Kelly Kevin M	210 1 Family Res		Basic Star 41854	30,000
213 Reed Dr	Massena 1 405801	6,000	Massena Central Sch	46,300 841.87
Massena, NY 13662	Lot 33	46,300		
	Federal Housing			
	Res-One Family			
	FRNT 52.00 DPTH 175.00			
	EAST-0362285 NRTH-1796656			
	DEED BOOK 2000 PG-21368			
	FULL MARKET VALUE	46,300		
			TOTAL TAX ---	296.38**
				DATE #1 09/30/15
				AMT DUE 296.38
***** 9.075-7-16 *****				
9.075-7-16	10 Garvin Ave			ACCT 1-150- 8 BILL 3957
Kelso Mikel B	210 1 Family Res		Basic Star 41854	30,000
Frary Jennifer L	Massena 1 405801	14,800	Massena Central Sch	46,000 836.41
10 Garvin Ave	Lot 4	46,000		
Massena, NY 13662	Rutherford Tr			
	Res-1 Family W/lu			
	FRNT 50.00 DPTH 115.00			
	BANK8888869			
	EAST-0355142 NRTH-1795072			
	DEED BOOK 2009 PG-13968			
	FULL MARKET VALUE	46,000		
			TOTAL TAX ---	290.92**
				DATE #1 09/30/15
				AMT DUE 290.92

\*\*\*\*\*

STATE OF NEW YORK  
 COUNTY - St Lawrence  
 SCHOOL - Massena 1  
 TOWN - Massena  
 VILLAGE - Massena  
 SWIS - 405801

2 0 1 5 S C H O O L T A X R O L L  
 T A X A B L E SECTION OF THE ROLL - 1  
 OWNERS NAME SEQUENCE  
 UNIFORM PERCENT OF VALUE IS 100.00

PAGE 1504  
 VALUATION DATE-JUL 01, 2014  
 TAXABLE STATUS DATE-MAR 01, 2015

TAX MAP PARCEL NUMBER	PROPERTY LOCATION & CLASS	ASSESSMENT	EXEMPTION CODE-----	SCHOOL
CURRENT OWNERS NAME	SCHOOL DISTRICT	LAND	TAX DESCRIPTION	TAXABLE VALUE
CURRENT OWNERS ADDRESS	PARCEL SIZE/GRID COORD	TOTAL	SPECIAL DISTRICTS	TAX AMOUNT
***** 9.051-3-16 *****				
9.051-3-16	Liberty Ave			ACCT 1-364- 9
Kemison Dennis	311 Res vac land	700	Massena Central Sch	700
PO Box 637	Massena 1 405801	700		
Massena, NY 13662	1/2 Lot 10 Blk 22	700		
	P.g.r.			
	Vacant Lot			
	FRNT 20.00 DPTH 140.00			
	EAST-0356852 NRTH-1800686			
	DEED BOOK 1110 PG-390			
	FULL MARKET VALUE	700		
			TOTAL TAX ---	12.73**
				DATE #1 09/30/15
				AMT DUE 12.73
***** 9.051-3-17 *****				
9.051-3-17	11,13,15 Cedar St			ACCT 1-364- 8
Kemison Dennis	230 3 Family Res	6,800	Massena Central Sch	48,000
PO Box 637	Massena 1 405801	48,000		
Massena, NY 13662	Lot 9 Blk 22			
	P.g.r.			
	Triple Residence-3 Family			
	FRNT 115.00 DPTH 116.00			
	EAST-0356919 NRTH-1800665			
	DEED BOOK 1068 PG-514			
	FULL MARKET VALUE	48,000		
			TOTAL TAX ---	872.78**
				DATE #1 09/30/15
				AMT DUE 872.78
***** 9.051-4-5 *****				
9.051-4-5	53 Sycamore St			ACCT 1-427- 6
Kemison Dennis	230 3 Family Res	5,900	Massena Central Sch	47,000
Kemison Diane	Massena 1 405801	47,000		
54 Woodlawn Ave	Lot 10 Blk 24			
Massena, NY 13662	P.g.r.			
	Double Residence-2 Family			
	FRNT 85.00 DPTH 112.00			
	EAST-0356276 NRTH-1800674			
	DEED BOOK 1103 PG-538			
	FULL MARKET VALUE	47,000		
			TOTAL TAX ---	854.60**
				DATE #1 09/30/15
				AMT DUE 854.60
*****				

STATE OF NEW YORK  
 COUNTY - St Lawrence  
 SCHOOL - Massena 1  
 TOWN - Massena  
 VILLAGE - Massena  
 SWIS - 405801

2 0 1 5 S C H O O L T A X R O L L  
 T A X A B L E SECTION OF THE ROLL - 1  
 OWNERS NAME SEQUENCE  
 UNIFORM PERCENT OF VALUE IS 100.00

PAGE 1505  
 VALUATION DATE-JUL 01, 2014  
 TAXABLE STATUS DATE-MAR 01, 2015

TAX MAP PARCEL NUMBER	PROPERTY LOCATION & CLASS	ASSESSMENT	EXEMPTION CODE-----	SCHOOL
CURRENT OWNERS NAME	SCHOOL DISTRICT	LAND	TAX DESCRIPTION	TAXABLE VALUE
CURRENT OWNERS ADDRESS	PARCEL SIZE/GRID COORD	TOTAL	SPECIAL DISTRICTS	TAX AMOUNT
***** 9.051-6-7 *****				
9.051-6-7	12 Pleasant St			ACCT 1-510- 1
Kemison Dennis	230 3 Family Res		Massena Central Sch	45,000
Kemison Diane	Massena 1 405801	7,600		
54 Woodlawn Ave	Lot 30	45,000		
Massena, NY 13662	Ober Tract			
	Triple Residence			
	FRNT 54.00 DPTH 199.00			
	EAST-0355215 NRTH-1800222			
	DEED BOOK 1088 PG-1002			
	FULL MARKET VALUE	45,000		
			TOTAL TAX ---	818.23**
				DATE #1 09/30/15
				AMT DUE 818.23
***** 9.059-3-25 *****				
9.059-3-25	21 Park Ave			ACCT 1-257- 5
Kemison Dennis	210 1 Family Res		Massena Central Sch	69,000
PO Box 637	Massena 1 405801	6,100		
Massena, NY 13662	Lot 12 Blk 27	69,000		
	Pgr			
	1 Fam Res			
	FRNT 50.00 DPTH 121.00			
	EAST-0355572 NRTH-1799196			
	DEED BOOK 2009 PG-19164			
	FULL MARKET VALUE	69,000		
			TOTAL TAX ---	1,254.62**
				DATE #1 09/30/15
				AMT DUE 1,254.62
***** 10.061-3-42 *****				
10.061-3-42	225,226, 227,228 Barnhardt Rd			ACCT 1-502- 8
Kemison Dennis	411 Apartment		Massena Central Sch	18,000
Kemison Diane	Massena 1 405801	6,200		
PO Box 637	Lot # 22	18,000		
Massena, NY 13662	Federal Housing			
	Four Unit Apt Bldg			
	FRNT 109.40 DPTH 104.00			
	EAST-0361912 NRTH-1796917			
	DEED BOOK 1114 PG-664			
	FULL MARKET VALUE	18,000		
			TOTAL TAX ---	327.29**
				DATE #1 09/30/15
				AMT DUE 327.29
*****				

STATE OF NEW YORK  
 COUNTY - St Lawrence  
 SCHOOL - Massena 1  
 TOWN - Massena  
 VILLAGE - Massena  
 SWIS - 405801

2 0 1 5 S C H O O L T A X R O L L  
 T A X A B L E SECTION OF THE ROLL - 1  
 OWNERS NAME SEQUENCE  
 UNIFORM PERCENT OF VALUE IS 100.00

PAGE 1506  
 VALUATION DATE-JUL 01, 2014  
 TAXABLE STATUS DATE-MAR 01, 2015

TAX MAP PARCEL NUMBER	PROPERTY LOCATION & CLASS	ASSESSMENT	EXEMPTION CODE-----	SCHOOL
CURRENT OWNERS NAME	SCHOOL DISTRICT	LAND	TAX DESCRIPTION	TAXABLE VALUE
CURRENT OWNERS ADDRESS	PARCEL SIZE/GRID COORD	TOTAL	SPECIAL DISTRICTS	TAX AMOUNT
***** 9.051-3-42 *****				
9.051-3-42	56 Woodlawn Ave			ACCT 1-231- 9
Kemison Dennis J	220 2 Family Res	5,500	Massena Central Sch	BILL 3964
PO Box 637	Massena 1 405801	35,000		
Massena, NY 13662	Lot 16 Blk 12 P.g.r.			
	Duplex residence			
	FRNT 51.00 DPTH 140.00			
	EAST-0357166 NRTH-1800339			
	DEED BOOK 2004 PG-22272			
	FULL MARKET VALUE	35,000		
			TOTAL TAX ---	636.40**
				DATE #1 09/30/15
				AMT DUE 636.40
***** 9.051-3-41 *****				
9.051-3-41	54 Woodlawn Ave			ACCT 1-206- 1
Kemison Dennis Sr	210 1 Family Res	5,500	Basic Star 41854	BILL 3965
PO Box 637	Massena 1 405801	43,000	Massena Central Sch	30,000
Massena, NY 13662	Lot 17 Blk 12			781.86
	P.g.r. Map-C 4399-6			
	Lot & Bldg/land Contract			
	FRNT 51.00 DPTH 140.00			
	EAST-0357210 NRTH-1800313			
	DEED BOOK 1067 PG-851			
	FULL MARKET VALUE	43,000		
			TOTAL TAX ---	236.37**
				DATE #1 09/30/15
				AMT DUE 236.37
***** 10.069-1-66 *****				
10.069-1-66	269 Bayley Rd			ACCT 1-402- 8
Kemison Henry E Jr.	210 1 Family Res	15,500	Basic Star 41854	BILL 3966
Kemison Doreen G	Massena 1 405801	90,500	Massena Central Sch	30,000
269 Bayley Rd	Double Lot			1,645.55
Massena, NY 13662	Residence One Family			
	FRNT 130.00 DPTH 140.00			
	BANK8888830			
	EAST-0363365 NRTH-1794961			
	DEED BOOK 2007 PG-14242			
	FULL MARKET VALUE	90,500		
			TOTAL TAX ---	1,100.06**
				DATE #1 09/30/15
				AMT DUE 1,100.06
*****				

STATE OF NEW YORK  
COUNTY - St Lawrence  
SCHOOL - Massena 1  
TOWN - Massena  
VILLAGE - Massena  
SWIS - 405801

2 0 1 5 S C H O O L T A X R O L L  
T A X A B L E SECTION OF THE ROLL - 1  
OWNERS NAME SEQUENCE  
UNIFORM PERCENT OF VALUE IS 100.00

PAGE 1507  
VALUATION DATE-JUL 01, 2014  
TAXABLE STATUS DATE-MAR 01, 2015

TAX MAP PARCEL NUMBER	PROPERTY LOCATION & CLASS	ASSESSMENT	EXEMPTION CODE-----	SCHOOL
CURRENT OWNERS NAME	SCHOOL DISTRICT	LAND	TAX DESCRIPTION	TAXABLE VALUE
CURRENT OWNERS ADDRESS	PARCEL SIZE/GRID COORD	TOTAL	SPECIAL DISTRICTS	TAX AMOUNT
***** 9.042-4-65 *****				
9.042-4-65	13 Kennedy Ct			ACCT 1- 40- 9
Kennedy Cheryl	210 1 Family Res		Basic Star 41854	BILL 3967
13 Kennedy Ct	Massena 1 405801	7,900	Massena Central Sch	30,000
Massena, NY 13662	Lot 25 Blk 52	54,000		981.88
	Homecroft Tract			
	FRNT 35.00 DPTH 140.00			
	EAST-0354313 NRTH-1802435			
	DEED BOOK 2013 PG-16028			
	FULL MARKET VALUE	54,000		
			TOTAL TAX ---	436.39**
			DATE #1	09/30/15
			AMT DUE	436.39
***** 9.042-11-13 *****				
9.042-11-13	200 Jefferson Ave			ACCT 1-271- 2
Kennedy Douglas	210 1 Family Res		Enhanced S 41834	BILL 3968
200 Jefferson Ave	Massena 1 405801	6,700	Massena Central Sch	53,000
Massena, NY 13662	Lot 49 Blk 49	53,000		963.69
	Homecroft Tract			
	FRNT 50.00 DPTH 120.00			
	EAST-0354509 NRTH-1802912			
	DEED BOOK 633 PG-00183			
	FULL MARKET VALUE	53,000		
			TOTAL TAX ---	0.00**
***** 9.060-3-24 *****				
9.060-3-24	5 Somerset Ave			ACCT 1-277- 6
Kennedy Gerald R	210 1 Family Res		Massena Central Sch	BILL 3969
590 County Route 42	Massena 1 405801	2,400		418.21
Massena, NY 13662	Rear Lot 25 Blk 3	23,000		
	P.g.r.			
	Residence One Family			
	FRNT 69.00 DPTH 25.00			
	EAST-0358124 NRTH-1799297			
	DEED BOOK 2001 PG-5242			
	FULL MARKET VALUE	23,000		
			TOTAL TAX ---	418.21**
			DATE #1	09/30/15
			AMT DUE	418.21
***** 9.042-8-7 *****				
9.042-8-7	42 Marie St			ACCT 1-143- 8
Kennedy John	210 1 Family Res		Basic Star 41854	BILL 3970
Kennedy Linda	Massena 1 405801	13,500	Massena Central Sch	30,000
42 Marie St	Lot 9 Blk B-1	90,000		1,636.46
Massena, NY 13662	Northview Tract			
	FRNT 105.00 DPTH 110.00			
	EAST-0352448 NRTH-1802205			
	DEED BOOK 1045 PG-00562			
	FULL MARKET VALUE	90,000		
			TOTAL TAX ---	1,090.97**
			DATE #1	09/30/15
			AMT DUE	1,090.97

\*\*\*\*\*





STATE OF NEW YORK  
COUNTY - St Lawrence  
SCHOOL - Massena 1  
TOWN - Massena  
VILLAGE - Massena  
SWIS - 405801

2 0 1 5 S C H O O L T A X R O L L  
T A X A B L E SECTION OF THE ROLL - 1  
OWNERS NAME SEQUENCE  
UNIFORM PERCENT OF VALUE IS 100.00

PAGE 1508  
VALUATION DATE-JUL 01, 2014  
TAXABLE STATUS DATE-MAR 01, 2015

TAX MAP PARCEL NUMBER	PROPERTY LOCATION & CLASS	ASSESSMENT	EXEMPTION CODE-----	SCHOOL
CURRENT OWNERS NAME	SCHOOL DISTRICT	LAND	TAX DESCRIPTION	TAXABLE VALUE
CURRENT OWNERS ADDRESS	PARCEL SIZE/GRID COORD	TOTAL	SPECIAL DISTRICTS	TAX AMOUNT
***** 9.042-4-59 *****				
9.042-4-59	27 Washington St			ACCT 1-459- 9 BILL 3971
Kennedy Patricia L	210 1 Family Res		Basic Star 41854	30,000
27 Washington St	Massena 1 405801	6,700	Massena Central Sch	41,000
Massena, NY 13662	Lot 10 Blk 52	41,000		
	Homecroft Tract			
	FRNT 50.00 DPTH 120.00			
	EAST-0354473 NRTH-1802380			
	DEED BOOK 1061 PG-214			
	FULL MARKET VALUE	41,000		
			TOTAL TAX ---	200.01**
			DATE #1	09/30/15
			AMT DUE	200.01
***** 9.042-4-13 *****				
9.042-4-13	16 Madison Ave			ACCT 1-271- 8 BILL 3972
Kennedy Philip E	210 1 Family Res		Enhanced S 41834	53,000
Kennedy Barbara A	Massena 1 405801	6,700	Massena Central Sch	963.69
16 Madison Ave	Lot 4 Blk 51	53,000		
Massena, NY 13662	Homecroft Tract			
	FRNT 50.00 DPTH 120.00			
	EAST-0353962 NRTH-1802479			
	DEED BOOK 2008 PG-3925			
	FULL MARKET VALUE	53,000		
			TOTAL TAX ---	0.00**
***** 9.051-8-46 *****				
9.051-8-46	15 Ober St			ACCT 1-531- 2 BILL 3973
Kennedy Philip S	210 1 Family Res		Basic Star 41854	30,000
Kennedy Bettina M	Massena 1 405801	6,000	Massena Central Sch	1,181.89
15 Ober St	Lot 11	65,000		
Massena, NY 13662	Driving Park			
	Residence-One Family			
	FRNT 50.00 DPTH 120.00			
	BANK8888869			
	EAST-0355019 NRTH-1800642			
	DEED BOOK 2010 PG-3322			
	FULL MARKET VALUE	65,000		
			TOTAL TAX ---	636.40**
			DATE #1	09/30/15
			AMT DUE	636.40
***** 9.066-6-15 *****				
9.066-6-15	15 Nightengale Ave			ACCT 1-272- 2 BILL 3974
Kennedy William	210 1 Family Res		Enhanced S 41834	65,300
Kennedy Roberta	Massena 1 405801	29,200	Massena Central Sch	2,018.30
15 Nightengale Ave	Lots 11-13 Blk 7	111,000		
Massena, NY 13662	Nightengale Tract			
	Residence-One Family			
	FRNT 130.00 DPTH 141.00			
	EAST-0352790 NRTH-1796301			
	DEED BOOK 871 PG-00412			
	FULL MARKET VALUE	111,000		
			TOTAL TAX ---	913.30**
			DATE #1	09/30/15

AMT DUE 913.30

\*\*\*\*\*

STATE OF NEW YORK  
 COUNTY - St Lawrence  
 SCHOOL - Massena 1  
 TOWN - Massena  
 VILLAGE - Massena  
 SWIS - 405801

2 0 1 5 S C H O O L T A X R O L L  
 T A X A B L E SECTION OF THE ROLL - 1  
 OWNERS NAME SEQUENCE  
 UNIFORM PERCENT OF VALUE IS 100.00

PAGE 1509  
 VALUATION DATE-JUL 01, 2014  
 TAXABLE STATUS DATE-MAR 01, 2015

TAX MAP PARCEL NUMBER	PROPERTY LOCATION & CLASS	ASSESSMENT	EXEMPTION CODE-----	SCHOOL
CURRENT OWNERS NAME	SCHOOL DISTRICT	LAND	TAX DESCRIPTION	TAXABLE VALUE
CURRENT OWNERS ADDRESS	PARCEL SIZE/GRID COORD	TOTAL	SPECIAL DISTRICTS	TAX AMOUNT
***** 9.059-4-1 *****				
9.059-4-1	40 Park Ave			ACCT 1-272- 3
Kennedy Family Trust	210 1 Family Res		Enhanced S 41834	BILL 3975
40 Park Ave	Massena 1 405801	14,600	Massena Central Sch	65,300
Massena, NY 13662	Lot 1 Blk 18	72,000		1,309.17
	P.g.r.			
	Res 1 Fam W/15% Vet Ex			
	FRNT 46.00 DPTH 119.00			
	EAST-0355842 NRTH-1799553			
	DEED BOOK 2009 PG-976			
	FULL MARKET VALUE	72,000		
			TOTAL TAX ---	204.17**
				DATE #1 09/30/15
				AMT DUE 204.17
***** 9.083-2-25 *****				
9.083-2-25	224 Prospect Ave			ACCT 1-272- 5
Kent Glenda	210 1 Family Res		Enhanced S 41834	BILL 3976
224 Prospect Ave	Massena 1 405801	7,100	Massena Central Sch	50,000
Massena, NY 13662	Lot 4 Blk 18	50,000		909.14
	Nightengale Tract			
	Res 1 Fam W/5% Vet Ex			
	FRNT 60.00 DPTH 145.00			
	EAST-0354734 NRTH-1793790			
	DEED BOOK 982 PG-01149			
	FULL MARKET VALUE	50,000		
			TOTAL TAX ---	0.00**
***** 9.083-2-26 *****				
9.083-2-26	Prospect Ave			ACCT 1-596- 6
Kent Glenda L	311 Res vac land		Massena Central Sch	BILL 3977
224 Prospect Ave	Massena 1 405801	1,100		20.00
Massena, NY 13662	Lot 3 Blk 18	1,100		
	Nightengale Tr			
	Vac Strip Lot			
	FRNT 35.00 DPTH 108.00			
	EAST-0354672 NRTH-1793805			
	DEED BOOK 1044 PG-00802			
	FULL MARKET VALUE	1,100		
			TOTAL TAX ---	20.00**
				DATE #1 09/30/15
				AMT DUE 20.00
***** 9.075-10-1 *****				
9.075-10-1	89 Grove St			ACCT 1-272- 4
Kent Grove Realty Corp.	642 Health bldg		Massena Central Sch	BILL 3978
Century Health Capitol, Inc.	Massena 1 405801	517,700		53,021.27
18 Division St Ste 309	St. Regis Nursing Home	2916,000		
Saratoga Springs, NY 12866	ACRES 6.00			
	EAST-0357305 NRTH-1794982			
	DEED BOOK 2011 PG-5977			
	FULL MARKET VALUE	2916,000		
			TOTAL TAX ---	53,021.27**
				DATE #1 09/30/15
				AMT DUE 53,021.27

\*\*\*\*\*

STATE OF NEW YORK  
 COUNTY - St Lawrence  
 SCHOOL - Massena 1  
 TOWN - Massena  
 VILLAGE - Massena  
 SWIS - 405801

2 0 1 5 S C H O O L T A X R O L L  
 T A X A B L E SECTION OF THE ROLL - 1  
 OWNERS NAME SEQUENCE  
 UNIFORM PERCENT OF VALUE IS 100.00

PAGE 1510  
 VALUATION DATE-JUL 01, 2014  
 TAXABLE STATUS DATE-MAR 01, 2015

TAX MAP PARCEL NUMBER	PROPERTY LOCATION & CLASS	ASSESSMENT	EXEMPTION CODE-----	SCHOOL
CURRENT OWNERS NAME	SCHOOL DISTRICT	LAND	TAX DESCRIPTION	TAXABLE VALUE
CURRENT OWNERS ADDRESS	PARCEL SIZE/GRID COORD	TOTAL	SPECIAL DISTRICTS	TAX AMOUNT
***** 9.058-6-5 *****				
9.058-6-5	30 Maple St			ACCT 1-478- 6
Kenwall Realty Inc	230 3 Family Res		Massena Central Sch	55,000
PO Box 639	Massena 1 405801	3,500		
Massena, NY 13662	Dbl Residence 2 Family	55,000		
	FRNT 55.00 DPTH 126.00			
	EAST-0354273 NRTH-1799150			
	DEED BOOK 1096 PG-189			
	FULL MARKET VALUE	55,000		
TOTAL TAX ---				1,000.06**
			DATE #1	09/30/15
			AMT DUE	1,000.06
***** 9.059-4-21 *****				
9.059-4-21	62 Center St			ACCT 1- 52- 8
Kenwall Realty Inc	482 Det row bldg		Massena Central Sch	58,000
PO Box 639	Massena 1 405801	23,600		
Massena, NY 13662	Lot 13.44	58,000		
	Residence Upstairs			
	Dry Cleaning/sewing Shop			
	FRNT 58.00 DPTH 195.00			
	ACRES 0.26			
	EAST-0355726 NRTH-1798835			
	DEED BOOK 1096 PG-191			
	FULL MARKET VALUE	58,000		
TOTAL TAX ---				1,054.61**
			DATE #1	09/30/15
			AMT DUE	1,054.61
***** 9.058-6-1.1 *****				
9.058-6-1.1	70,72 N Main St			ACCT 1-247- 7
Kenwall Realty Inc	311 Res vac land		Massena Central Sch	22,000
PO Box 639	Massena 1 405801	22,000		
Massena, NY 13662	FRNT 70.00 DPTH	22,000		
	ACRES 2.10			
	EAST-0354095 NRTH-1799476			
	DEED BOOK 907 PG-00647			
	FULL MARKET VALUE	22,000		
TOTAL TAX ---				400.02**
			DATE #1	09/30/15
			AMT DUE	400.02
***** 9.058-3-20 *****				
9.058-3-20	14 Haskell St			ACCT 1-247- 5
Kenwall Realty, Inc.	311 Res vac land		Massena Central Sch	6,200
PO Box 639	Massena 1 405801	6,200		
Massena, NY 13662	Lot 26	6,200		
	Carney Tract			
	Vacant Residential Lot			
	FRNT 50.00 DPTH 160.00			
	EAST-0353821 NRTH-1799567			
	DEED BOOK 2008 PG-16642			
	FULL MARKET VALUE	6,200		
TOTAL TAX ---				112.73**
			DATE #1	09/30/15

AMT DUE 112.73

\*\*\*\*\*

STATE OF NEW YORK  
 COUNTY - St Lawrence  
 SCHOOL - Massena 1  
 TOWN - Massena  
 VILLAGE - Massena  
 SWIS - 405801

2 0 1 5 S C H O O L T A X R O L L  
 T A X A B L E SECTION OF THE ROLL - 1  
 OWNERS NAME SEQUENCE  
 UNIFORM PERCENT OF VALUE IS 100.00

PAGE 1511  
 VALUATION DATE-JUL 01, 2014  
 TAXABLE STATUS DATE-MAR 01, 2015

TAX MAP PARCEL NUMBER	PROPERTY LOCATION & CLASS	ASSESSMENT	EXEMPTION CODE-----	SCHOOL
CURRENT OWNERS NAME	SCHOOL DISTRICT	LAND	TAX DESCRIPTION	TAXABLE VALUE
CURRENT OWNERS ADDRESS	PARCEL SIZE/GRID COORD	TOTAL	SPECIAL DISTRICTS	TAX AMOUNT
***** 9.082-6-8 *****				
125 W Hatfield St				ACCT 1-462- 3
9.082-6-8	125 W Hatfield St		Massena Central Sch	43,200
Kenwall Realty, Inc.	314 Rural vac<10 - WTRFNT	43,200		
PO Box 639	Massena 1 405801	43,200		
Massena, NY 13662	FRNT 380.00 DPTH	43,200		
	ACRES 6.90			
	EAST-0354152 NRTH-1791908			
	DEED BOOK 2008 PG-16640			
	FULL MARKET VALUE	43,200		
TOTAL TAX ---				785.50**
			DATE #1	09/30/15
			AMT DUE	785.50
***** 9.042-1-44 *****				
260 N Main St				ACCT 1-446-4.19
9.042-1-44	260 N Main St		Basic Star 41854	3984
Kerr Kevin K	210 1 Family Res	27,900	Massena Central Sch	30,000
Kerr Deborah	Massena 1 405801	94,000		1,709.19
260 N Main Street	Lot #19	94,000		
Massena, NY 13662	Madison Subdiv			
	FRNT 80.00 DPTH 203.00			
	BANK8888830			
	EAST-0352830 NRTH-1802799			
	DEED BOOK 2002 PG-11211			
	FULL MARKET VALUE	94,000		
TOTAL TAX ---				1,163.70**
			DATE #1	09/30/15
			AMT DUE	1,163.70
***** 9.074-10-10 *****				
63 Nightengale Ave				ACCT 1-174- 8
9.074-10-10	63 Nightengale Ave		Basic Star 41854	3985
Kerr Martha	210 1 Family Res	12,400	Massena Central Sch	30,000
63 Nightengale Ave	Massena 1 405801	67,000		1,218.25
Massena, NY 13662	Lot 8 Blk 3331	67,000		
	Prospect Heights			
	FRNT 70.00 DPTH 141.00			
	EAST-0353711 NRTH-1794899			
	DEED BOOK 2009 PG-19158			
	FULL MARKET VALUE	67,000		
TOTAL TAX ---				672.76**
			DATE #1	09/30/15
			AMT DUE	672.76
***** 9.051-1-27 *****				
127 Jefferson Ave				ACCT 1-344- 6
9.051-1-27	127 Jefferson Ave		Basic Star 41854	3986
Kerr Tammy S	210 1 Family Res	6,200	Massena Central Sch	30,000
127 Jefferson Ave	Massena 1 405801	37,000		672.77
Massena, NY 13662	Lot 41 Blk 31A	37,000		
	E-8938-1 P.g.r.			
	Res-One Family			
	FRNT 50.00 DPTH 125.00			
	EAST-0355876 NRTH-1801622			
	DEED BOOK 2008 PG-17066			
	FULL MARKET VALUE	37,000		
TOTAL TAX ---				127.28**
			DATE #1	09/30/15

AMT DUE 127.28

\*\*\*\*\*



STATE OF NEW YORK  
 COUNTY - St Lawrence  
 SCHOOL - Massena 1  
 TOWN - Massena  
 VILLAGE - Massena  
 SWIS - 405801

2 0 1 5 S C H O O L T A X R O L L  
 T A X A B L E SECTION OF THE ROLL - 1  
 OWNERS NAME SEQUENCE  
 UNIFORM PERCENT OF VALUE IS 100.00

TAX MAP PARCEL NUMBER	PROPERTY LOCATION & CLASS	ASSESSMENT	EXEMPTION CODE-----	SCHOOL
CURRENT OWNERS NAME	SCHOOL DISTRICT	LAND	TAX DESCRIPTION	TAXABLE VALUE
CURRENT OWNERS ADDRESS	PARCEL SIZE/GRID COORD	TOTAL	SPECIAL DISTRICTS	TAX AMOUNT
***** 9.059-9-52 *****				
9.059-9-52	Phillips St			9.059-9-52
Key Bank of New York, N.A.	330 Vacant comm		Massena Central Sch	ACCT 1-523- 4
Keycorp Management Co	Massena 1 405801	17,300		BILL 3987
PO Box 167928	Key Bank Lot	17,300		
Irving, TX 75016-7928	Part Of Fmr Kinneys Lot			
	Comm. Vacant (Corner)lot			
	FRNT 45.82 DPTH 99.71			
	ACRES 0.11 BANK8888830			
	EAST-0355009 NRTH-1797931			
	DEED BOOK 00969 PG-00294			
	FULL MARKET VALUE	17,300		
			TOTAL TAX ---	314.56**
				DATE #1 09/30/15
				AMT DUE 314.56
***** 9.067-2-6 *****				
9.067-2-6	Phillips St			9.067-2-6
Key Bank of New York, N.A.	438 Parking lot		Massena Central Sch	ACCT 1-358- 3
Keycorp Management Co.	Massena 1 405801	52,700		BILL 3988
PO Box 167928	Key Bank Parking Lot	82,900		
Irving, TX 75016-7928	FRNT 183.00 DPTH 231.00			
	BANK8888830			
	EAST-0355142 NRTH-1797827			
	FULL MARKET VALUE	82,900		
			TOTAL TAX ---	1,507.36**
				DATE #1 09/30/15
				AMT DUE 1,507.36
***** 9.067-2-30 *****				
9.067-2-30	41 Main St			9.067-2-30
Key Bank of New York, N.A.	463 Bank complex		Massena Central Sch	ACCT 1-385- 4
Keycorp Management Co	Massena 1 405801	94,100		BILL 3989
PO Box 167928	Key Bank Facility	678,000		
Irving, TX 75016-7928	Key Bank - Massena			
	FRNT 90.00 DPTH 72.00			
	BANK8888830			
	EAST-0355007 NRTH-1797853			
	DEED BOOK 787 PG-00267			
	FULL MARKET VALUE	678,000		
			TOTAL TAX ---	12,327.99**
				DATE #1 09/30/15
				AMT DUE 12,327.99

\*\*\*\*\*

STATE OF NEW YORK  
 COUNTY - St Lawrence  
 SCHOOL - Massena 1  
 TOWN - Massena  
 VILLAGE - Massena  
 SWIS - 405801

2 0 1 5 S C H O O L T A X R O L L  
 T A X A B L E SECTION OF THE ROLL - 1  
 OWNERS NAME SEQUENCE  
 UNIFORM PERCENT OF VALUE IS 100.00

PAGE 1513  
 VALUATION DATE-JUL 01, 2014  
 TAXABLE STATUS DATE-MAR 01, 2015

TAX MAP PARCEL NUMBER	PROPERTY LOCATION & CLASS	ASSESSMENT	EXEMPTION CODE-----	SCHOOL
CURRENT OWNERS NAME	SCHOOL DISTRICT	LAND	TAX DESCRIPTION	TAXABLE VALUE
CURRENT OWNERS ADDRESS	PARCEL SIZE/GRID COORD	TOTAL	SPECIAL DISTRICTS	TAX AMOUNT
***** 9.074-14-15 *****				
9.074-14-15	7 Prospect Cir			ACCT 1-547- 1
Keybank National Association	210 1 Family Res		Massena Central Sch	122,000
127 Public Square	Massena 1 405801	21,200		
Cleveland, OH 44114	Lot 2 Blk 336	122,000		
	Prospect Hgts			
	Res-One Family			
PRIOR OWNER ON 3/01/2015	FRNT 85.00 DPTH 100.00			
Danboise Michael	EAST-0354199 NRTH-1794203			
	DEED BOOK 2015 PG-7897			
	FULL MARKET VALUE	122,000		
TOTAL TAX ---				2,218.31**
				DATE #1 09/30/15
				AMT DUE 2,218.31
***** 9.051-3-7 *****				
9.051-3-7	63,65,67 Sycamore St			ACCT 1-171- 3
Khalil and Sons, Inc.	230 3 Family Res		Massena Central Sch	51,000
2349 Brennam Park Dr	Massena 1 405801	5,300		
Ottawa, ON, Canada K4C 1H6	Lot 10 Blk 23	51,000		
	P.g.r.			
	Triple Residence-3 Family			
	FRNT 77.42 DPTH 100.00			
	BANK1111111			
	EAST-0356417 NRTH-1800903			
	DEED BOOK 2012 PG-2567			
	FULL MARKET VALUE	51,000		
TOTAL TAX ---				927.33**
				DATE #1 09/30/15
				AMT DUE 927.33
***** 9.051-3-8 *****				
9.051-3-8	69,71 Sycamore St			ACCT 1-111- 1
Khalil and Sons, Inc.	220 2 Family Res		Massena Central Sch	40,000
2349 Brennan Park Dr	Massena 1 405801	5,200		
Ottawa, ON, Canada K4C 1H6	Lot 11 Blk 23	40,000		
	P.g.r.			
	Double Res.			
	FRNT 70.00 DPTH 100.00			
	BANK1111111			
	EAST-0356450 NRTH-1800961			
	DEED BOOK 2012 PG-2567			
	FULL MARKET VALUE	40,000		
TOTAL TAX ---				727.32**
				DATE #1 09/30/15
				AMT DUE 727.32

\*\*\*\*\*

STATE OF NEW YORK  
 COUNTY - St Lawrence  
 SCHOOL - Massena 1  
 TOWN - Massena  
 VILLAGE - Massena  
 SWIS - 405801

2 0 1 5 S C H O O L T A X R O L L  
 T A X A B L E SECTION OF THE ROLL - 1  
 OWNERS NAME SEQUENCE  
 UNIFORM PERCENT OF VALUE IS 100.00

PAGE 1514  
 VALUATION DATE-JUL 01, 2014  
 TAXABLE STATUS DATE-MAR 01, 2015

TAX MAP PARCEL NUMBER	PROPERTY LOCATION & CLASS	ASSESSMENT	EXEMPTION CODE-----	SCHOOL
CURRENT OWNERS NAME	SCHOOL DISTRICT	LAND	TAX DESCRIPTION	TAXABLE VALUE
CURRENT OWNERS ADDRESS	PARCEL SIZE/GRID COORD	TOTAL	SPECIAL DISTRICTS	TAX AMOUNT
***** 9.051-3-25 *****				
56, 58	Sycamore St / 98 Woodlaw			ACCT 1-320- 6
9.051-3-25	230 3 Family Res		Massena Central Sch	48,000
Khalil and Sons, Inc.	Massena 1 405801	6,200		
2349 Brennan Park Dr	Lot 3 Blk 22	48,000		
Ottawa, ON, Canada K4C 1H6	P.g.r.			
	Trip Res/no Garage			
	FRNT 108.00 DPTH 115.00			
	BANK1111111			
	EAST-0356484 NRTH-1800736			
	DEED BOOK 2012 PG-2567			
	FULL MARKET VALUE	48,000		
TOTAL TAX ---				872.78**
				DATE #1 09/30/15
				AMT DUE 872.78
***** 9.051-3-27 *****				
59,61	Sycamore St			ACCT 1- 56- 5
9.051-3-27	220 2 Family Res		Massena Central Sch	52,000
Khalil and Sons, Inc.	Massena 1 405801	4,700		
2349 Brennan Park Dr	Lot 9 Blk 23	52,000		
Ottawa, ON, Canada K4C 1H6	P.g.r.			
	Two Family Residences			
	FRNT 51.54 DPTH 100.00			
	BANK1111111			
	EAST-0356381 NRTH-1800846			
	DEED BOOK 2012 PG-2567			
	FULL MARKET VALUE	52,000		
TOTAL TAX ---				945.51**
				DATE #1 09/30/15
				AMT DUE 945.51
***** 9.082-5-8 *****				
36	Amherst Rd			ACCT 1- 79- 3
9.082-5-8	210 1 Family Res		Basic Star 41854	30,000
Khan Muhammad I	Massena 1 405801	7,000	Massena Central Sch	38,500
Chawdhary Razzia	Lot 13	38,500		
36 Amherst Rd	Buckeye Tract			
Massena, NY 13662	FRNT 60.00 DPTH 140.00			
	BANK8888830			
	EAST-0354300 NRTH-1793485			
	DEED BOOK 2003 PG-2578			
	FULL MARKET VALUE	38,500		
TOTAL TAX ---				154.55**
				DATE #1 09/30/15
				AMT DUE 154.55
*****				

STATE OF NEW YORK  
 COUNTY - St Lawrence  
 SCHOOL - Massena 1  
 TOWN - Massena  
 VILLAGE - Massena  
 SWIS - 405801

2 0 1 5 S C H O O L T A X R O L L  
 T A X A B L E SECTION OF THE ROLL - 1  
 OWNERS NAME SEQUENCE  
 UNIFORM PERCENT OF VALUE IS 100.00

PAGE 1515  
 VALUATION DATE-JUL 01, 2014  
 TAXABLE STATUS DATE-MAR 01, 2015

TAX MAP PARCEL NUMBER	PROPERTY LOCATION & CLASS	ASSESSMENT	EXEMPTION CODE-----	SCHOOL
CURRENT OWNERS NAME	SCHOOL DISTRICT	LAND	TAX DESCRIPTION	TAXABLE VALUE
CURRENT OWNERS ADDRESS	PARCEL SIZE/GRID COORD	TOTAL	SPECIAL DISTRICTS	TAX AMOUNT
***** 9.082-2-9 *****				
19 Colgate Dr	210 1 Family Res		Massena Central Sch	936.42**
9.082-2-9	Massena 1 405801	6,800		
Khan Noman A	Lot 105	51,500		
Khan Zara	Buckeye Tract			
19 Colgate Dr	Res-One Family			
Massena, NY 13662	FRNT 65.00 DPTH 125.00			
	BANK8888111			
	EAST-0353801 NRTH-1792767			
	DEED BOOK 2015 PG-6458			
	FULL MARKET VALUE	51,500		
TOTAL TAX ---				936.42**
				DATE #1 09/30/15
				AMT DUE 936.42
***** 9.068-7-46 *****				
33 Alden St	210 1 Family Res		Enhanced S 41834	3997
9.068-7-46	Massena 1 405801	7,700	Massena Central Sch	1,181.89
Kieswetter Allan W	Lot 15 Blk 108	65,000		
Mary Anna	Southern Development			
33 Alden St	Residence-One Family			
Massena, NY 13662	FRNT 65.00 DPTH 130.00			
	EAST-0360206 NRTH-1797365			
	DEED BOOK 883 PG-00603			
	FULL MARKET VALUE	65,000		
TOTAL TAX ---				76.89**
				DATE #1 09/30/15
				AMT DUE 76.89
***** 9.042-2-24 *****				
143 Beach St	210 1 Family Res		Enhanced S 41834	3998
9.042-2-24	Massena 1 405801	6,700	Massena Central Sch	872.78
Kilcoyne Anne C	Lot 13 Blk 49	48,000		
143 Beach St	Homecroft Tract			
Massena, NY 13662	FRNT 50.00 DPTH 120.00			
	EAST-0353282 NRTH-1802506			
	DEED BOOK 2007 PG-7093			
	FULL MARKET VALUE	48,000		
TOTAL TAX ---				0.00**
*****				

STATE OF NEW YORK  
 COUNTY - St Lawrence  
 SCHOOL - Massena 1  
 TOWN - Massena  
 VILLAGE - Massena  
 SWIS - 405801

2 0 1 5 S C H O O L T A X R O L L  
 T A X A B L E SECTION OF THE ROLL - 1  
 OWNERS NAME SEQUENCE  
 UNIFORM PERCENT OF VALUE IS 100.00

PAGE 1516  
 VALUATION DATE-JUL 01, 2014  
 TAXABLE STATUS DATE-MAR 01, 2015

TAX MAP PARCEL NUMBER	PROPERTY LOCATION & CLASS	ASSESSMENT	EXEMPTION CODE-----	SCHOOL
CURRENT OWNERS NAME	SCHOOL DISTRICT	LAND	TAX DESCRIPTION	TAXABLE VALUE
CURRENT OWNERS ADDRESS	PARCEL SIZE/GRID COORD	TOTAL	SPECIAL DISTRICTS	TAX AMOUNT
***** 9.051-9-28 *****				
9.051-9-28	71 Chase St			ACCT 1-473- 4
Kilmer Barbara	210 1 Family Res		Basic Star 41854	BILL 3999
71 Chase St	Massena 1 405801	6,000	Massena Central Sch	30,000
Massena, NY 13662	Lot 6 Blk 33	30,000		545.49
	P.g.r.			
	Residence-One Family			
	FRNT 50.00 DPTH 120.00			
	EAST-0355486 NRTH-1801274			
	DEED BOOK 1090 PG-474			
	FULL MARKET VALUE	30,000		
			TOTAL TAX ---	0.00**
***** 9.074-14-24 *****				
9.074-14-24	4 Prospect Cir			ACCT 1-265- 3
Kim Taesoo	210 1 Family Res		Enhanced S 41834	BILL 4000
Kim Sunhee	Massena 1 405801	25,000	Massena Central Sch	65,300
4 Prospect Cir	Lot 14 Blk 332	121,000		2,200.13
Massena, NY 13662	Prospect Heights			
	Residence-One Family			
	FRNT 103.17 DPTH 120.30			
	EAST-0354026 NRTH-1794444			
	DEED BOOK 912 PG-00814			
	FULL MARKET VALUE	121,000		
			TOTAL TAX ---	1,095.13**
			DATE #1	09/30/15
			AMT DUE	1,095.13
***** 9.083-7-36 *****				
9.083-7-36	18 Amherst Rd			ACCT 1- 4- 5
Kinch Trishell M	210 1 Family Res		Massena Central Sch	BILL 4001
117 E Part Rd C	Massena 1 405801	7,200		936.42
Winthrop, NY 13697-3105	Lot 22	51,500		
	Buckeye Tr			
	FRNT 65.00 DPTH 140.00			
	BANK8888298			
	EAST-0354615 NRTH-1792990			
	DEED BOOK 2007 PG-15948			
	FULL MARKET VALUE	51,500		
			TOTAL TAX ---	936.42**
			DATE #1	09/30/15
			AMT DUE	936.42
*****				

STATE OF NEW YORK  
 COUNTY - St Lawrence  
 SCHOOL - Massena 1  
 TOWN - Massena  
 VILLAGE - Massena  
 SWIS - 405801

2 0 1 5 S C H O O L T A X R O L L  
 T A X A B L E SECTION OF THE ROLL - 1  
 OWNERS NAME SEQUENCE  
 UNIFORM PERCENT OF VALUE IS 100.00

PAGE 1517  
 VALUATION DATE-JUL 01, 2014  
 TAXABLE STATUS DATE-MAR 01, 2015

TAX MAP PARCEL NUMBER	PROPERTY LOCATION & CLASS	ASSESSMENT	EXEMPTION CODE-----	SCHOOL
CURRENT OWNERS NAME	SCHOOL DISTRICT	LAND	TAX DESCRIPTION	TAXABLE VALUE
CURRENT OWNERS ADDRESS	PARCEL SIZE/GRID COORD	TOTAL	SPECIAL DISTRICTS	TAX AMOUNT
*****				
9.050-2-21	4 Marie St 210 1 Family Res		Enhanced S 41834	9.050-2-21
Kinch William H	Massena 1 405801	11,500	Massena Central Sch	ACCT 1-562- 1
Kinch Bonnie	Lot 11 Blk A-1	68,000		
4 Marie St	Northview Tract			
Massena, NY 13662	Residence 1 Family			
	FRNT 70.00 DPTH 129.00			
	EAST-0352949 NRTH-1801398			
	DEED BOOK 00976 PG-01013			
	FULL MARKET VALUE	68,000		
			TOTAL TAX ---	131.44**
				DATE #1 09/30/15
				AMT DUE 131.44
*****				
9.050-2-20	6 Marie St 210 1 Family Res		Basic Star 41854	9.050-2-20
Kinch William H Jr.	Massena 1 405801	12,400	Massena Central Sch	ACCT 1-285- 9
6 Marie St	Lot 12 Blk A1	54,900		
Massena, NY 13662	Northview Tr			
	Res One Family			
	FRNT 70.00 DPTH 140.00			
	BANK8888111			
	EAST-0352880 NRTH-1801482			
	DEED BOOK 2012 PG-6152			
	FULL MARKET VALUE	54,900		
			TOTAL TAX ---	452.75**
				DATE #1 09/30/15
				AMT DUE 452.75
*****				
9.058-1-6	1 Clary St 210 1 Family Res		Enhanced S 41834	9.058-1-6
King Carl	Massena 1 405801	8,300	Massena Central Sch	ACCT 1-274- 1
King Arlene	Res-One Family	44,000		
1 Clary St	FRNT 45.00 DPTH 100.00			
Massena, NY 13662	EAST-0351867 NRTH-1799358			
	DEED BOOK 1039 PG-00167			
	FULL MARKET VALUE	44,000		
			TOTAL TAX ---	0.00**
*****				
9.051-3-3	103 Liberty Ave 210 1 Family Res		Basic Star 41854	9.051-3-3
King Derrick	Massena 1 405801	5,000	Massena Central Sch	ACCT 1- 18- 8
103 Liberty Ave	Lot 15 Blk 23	37,000		
Massena, NY 13662	P.g.r.			
	Residence-One Family			
	FRNT 40.00 DPTH 147.00			
	BANK8888830			
	EAST-0356267 NRTH-1801025			
	DEED BOOK 2006 PG-23136			
	FULL MARKET VALUE	37,000		
			TOTAL TAX ---	127.28**

DATE #1 09/30/15  
AMT DUE 127.28

\*\*\*\*\*

STATE OF NEW YORK  
 COUNTY - St Lawrence  
 SCHOOL - Massena 1  
 TOWN - Massena  
 VILLAGE - Massena  
 SWIS - 405801

2 0 1 5 S C H O O L T A X R O L L  
 T A X A B L E SECTION OF THE ROLL - 1  
 OWNERS NAME SEQUENCE  
 UNIFORM PERCENT OF VALUE IS 100.00

PAGE 1518  
 VALUATION DATE-JUL 01, 2014  
 TAXABLE STATUS DATE-MAR 01, 2015

TAX MAP PARCEL NUMBER	PROPERTY LOCATION & CLASS	ASSESSMENT	EXEMPTION CODE-----	SCHOOL
CURRENT OWNERS NAME	SCHOOL DISTRICT	LAND	TAX DESCRIPTION	TAXABLE VALUE
CURRENT OWNERS ADDRESS	PARCEL SIZE/GRID COORD	TOTAL	SPECIAL DISTRICTS	TAX AMOUNT
***** 9.075-10-21 *****				
9.075-10-21	27 Kent St			ACCT 1-539- 1
King Josee J	210 1 Family Res		Massena Central Sch	71,000
27 Kent St	Massena 1 405801	6,600		
Massena, NY 13662	Lot 109	71,000		
	Mapleview Tract			
	Res 1 Fam W/det Gar			
	FRNT 50.00 DPTH 145.00			
	BANK8888830			
	EAST-0357223 NRTH-1795516			
	DEED BOOK 2002 PG-18251			
	FULL MARKET VALUE	71,000		
			TOTAL TAX ---	1,290.98**
				DATE #1 09/30/15
				AMT DUE 1,290.98
***** 9.074-9-30 *****				
9.074-9-30	2 School St			ACCT 1-274- 3
King Paul	210 1 Family Res		Enhanced S 41834	65,300
King Dorothy	Massena 1 405801	26,000	Massena Central Sch	93,000
2 School St	Lot 6 & Pt Of Lot 5 Blk 3	93,000		
Massena, NY 13662	Prospect Heights #1			
	Residence One Family			
	FRNT 105.00 DPTH 141.00			
	EAST-0354125 NRTH-1795132			
	DEED BOOK 786 PG-00588			
	FULL MARKET VALUE	93,000		
			TOTAL TAX ---	586.01**
				DATE #1 09/30/15
				AMT DUE 586.01
***** 9.068-13-24 *****				
9.068-13-24	35 Howard St			ACCT 1-306- 1
King Timothy	210 1 Family Res		Basic Star 41854	30,000
King Donna	Massena 1 405801	6,500	Massena Central Sch	47,000
35 Howard St	Lot 39	47,000		
Massena, NY 13662	Oakmont Tract			
	Residence One Family			
	FRNT 50.00 DPTH 140.00			
	EAST-0358336 NRTH-1796432			
	DEED BOOK 1054 PG-829			
	FULL MARKET VALUE	47,000		
			TOTAL TAX ---	309.11**
				DATE #1 09/30/15
				AMT DUE 309.11
*****				



STATE OF NEW YORK  
 COUNTY - St Lawrence  
 SCHOOL - Massena 1  
 TOWN - Massena  
 VILLAGE - Massena  
 SWIS - 405801

2 0 1 5 S C H O O L T A X R O L L  
 T A X A B L E SECTION OF THE ROLL - 1  
 OWNERS NAME SEQUENCE  
 UNIFORM PERCENT OF VALUE IS 100.00

PAGE 1519  
 VALUATION DATE-JUL 01, 2014  
 TAXABLE STATUS DATE-MAR 01, 2015

TAX MAP PARCEL NUMBER	PROPERTY LOCATION & CLASS	ASSESSMENT	EXEMPTION CODE-----	SCHOOL
CURRENT OWNERS NAME	SCHOOL DISTRICT	LAND	TAX DESCRIPTION	TAXABLE VALUE
CURRENT OWNERS ADDRESS	PARCEL SIZE/GRID COORD	TOTAL	SPECIAL DISTRICTS	TAX AMOUNT
***** 9.074-5-13 *****				
50 Sherwood Dr				ACCT 1-274- 7 BILL 4009
9.074-5-13	210 1 Family Res		Enhanced S 41834	65,300
Kingsley w/LU John C	Massena 1 405801	24,000	Massena Central Sch	93,000 1,691.01
50 Sherwood Dr	Lot 13 Blk F	93,000		
Massena, NY 13662	Westwood Tract			
	Residence-One Family			
	FRNT 78.00 DPTH 135.00			
	EAST-0352725 NRTH-1794776			
	DEED BOOK 2010 PG-3991			
	FULL MARKET VALUE	93,000		
			TOTAL TAX ---	586.01**
				DATE #1 09/30/15
				AMT DUE 586.01
***** 9.051-8-28 *****				
83 Ober St				ACCT 1-149- 9 BILL 4010
9.051-8-28	210 1 Family Res		Basic Star 41854	30,000
Kingston Clarence R II	Massena 1 405801	6,000	Massena Central Sch	40,000 727.32
Weekes Julia A	Lot 4 Blk 32	40,000		
83 Ober St	P.g.r.			
Massena, NY 13662	Residence-One Family			
	FRNT 50.00 DPTH 120.00			
	EAST-0355849 NRTH-1801167			
	DEED BOOK 2005 PG-10915			
	FULL MARKET VALUE	40,000		
			TOTAL TAX ---	181.83**
				DATE #1 09/30/15
				AMT DUE 181.83
***** 9.066-3-19 *****				
9 Ransom Ave				ACCT 1-308- 9 BILL 4011
9.066-3-19	210 1 Family Res		Basic Star 41854	30,000
Kinne Sharon L	Massena 1 405801	22,700	Massena Central Sch	90,000 1,636.46
9 Ransom Ave	Lot 6 Blk 5	90,000		
Massena, NY 13662	Nightengale Tr			
	Residence-One Family			
	FRNT 65.00 DPTH 152.00			
	EAST-0353353 NRTH-1796700			
	DEED BOOK 1999 PG-413			
	FULL MARKET VALUE	90,000		
			TOTAL TAX ---	1,090.97**
				DATE #1 09/30/15
				AMT DUE 1,090.97
*****				

STATE OF NEW YORK  
 COUNTY - St Lawrence  
 SCHOOL - Massena 1  
 TOWN - Massena  
 VILLAGE - Massena  
 SWIS - 405801

2 0 1 5 S C H O O L T A X R O L L  
 T A X A B L E SECTION OF THE ROLL - 1  
 OWNERS NAME SEQUENCE  
 UNIFORM PERCENT OF VALUE IS 100.00

PAGE 1520  
 VALUATION DATE-JUL 01, 2014  
 TAXABLE STATUS DATE-MAR 01, 2015

TAX MAP PARCEL NUMBER	PROPERTY LOCATION & CLASS	ASSESSMENT	EXEMPTION CODE-----	SCHOOL
CURRENT OWNERS NAME	SCHOOL DISTRICT	LAND	TAX DESCRIPTION	TAXABLE VALUE
CURRENT OWNERS ADDRESS	PARCEL SIZE/GRID COORD	TOTAL	SPECIAL DISTRICTS	TAX AMOUNT
***** 9.060-9-4 *****				
9.060-9-4	221 Center St			ACCT 1-275- 4
Kinnear Muriel E	210 1 Family Res		Enhanced S 41834	BILL 4012
221 Center St	Massena 1 405801	8,100	Massena Central Sch	60,000
Massena, NY 13662	Residence One Family	60,000		1,090.97
	FRNT 120.00 DPTH 471.00			
	EAST-0358194 NRTH-1798886			
	DEED BOOK 2007 PG-5501			
	FULL MARKET VALUE	60,000		
			TOTAL TAX ---	0.00**
***** 9.068-13-29 *****				
9.068-13-29	25 Howard St			ACCT 1-277- 2
Kirkey Clarence Jr	210 1 Family Res		Enhanced S 41834	BILL 4013
25 Howard St	Massena 1 405801	6,500	Massena Central Sch	55,000
Massena, NY 13662	Lot # 13 blk 9	55,000		1,000.06
	R.v.t.			
	Residence One Family			
	FRNT 50.00 DPTH 140.00			
	EAST-0358210 NRTH-1796664			
	DEED BOOK 860 PG-00411			
	FULL MARKET VALUE	55,000		
			TOTAL TAX ---	0.00**
***** 9.074-14-28 *****				
9.074-14-28	70 Prospect Ave			ACCT 1-455- 7
Kirkey Ellyn E (LU)	210 1 Family Res		Enhanced S 41834	BILL 4014
Kelly Patricia	Massena 1 405801	23,000	Massena Central Sch	65,300
70 Prospect Ave	Lot 19 Blk 332	88,000		1,600.09
Massena, NY 13662	Prospect Heights			
	Residence One Family			
	FRNT 70.00 DPTH 141.00			
	EAST-0353972 NRTH-1794726			
	DEED BOOK 2004 PG-16202			
	FULL MARKET VALUE	88,000		
			TOTAL TAX ---	495.09**
			DATE #1	09/30/15
			AMT DUE	495.09
***** 9.068-13-35 *****				
9.068-13-35	13,13 1/2 Howard St			ACCT 1-218- 6
Kirkey Gary	220 2 Family Res		Massena Central Sch	BILL 4015
Kirkey Susan	Massena 1 405801	6,500		981.88
180 River Dr	Lot 1 Blk 9	54,000		
Massena, NY 13662	R. V. T.			
	Res Two Family			
	FRNT 50.00 DPTH 140.00			
	EAST-0358072 NRTH-1796933			
	DEED BOOK 954 PG-00521			
	FULL MARKET VALUE	54,000		
			TOTAL TAX ---	981.88**
			DATE #1	09/30/15
			AMT DUE	981.88
*****				

STATE OF NEW YORK  
 COUNTY - St Lawrence  
 SCHOOL - Massena 1  
 TOWN - Massena  
 VILLAGE - Massena  
 SWIS - 405801

2 0 1 5 S C H O O L T A X R O L L  
 T A X A B L E SECTION OF THE ROLL - 1  
 OWNERS NAME SEQUENCE  
 UNIFORM PERCENT OF VALUE IS 100.00

PAGE 1521  
 VALUATION DATE-JUL 01, 2014  
 TAXABLE STATUS DATE-MAR 01, 2015

TAX MAP PARCEL NUMBER	PROPERTY LOCATION & CLASS	ASSESSMENT	EXEMPTION CODE-----	SCHOOL
CURRENT OWNERS NAME	SCHOOL DISTRICT	LAND	TAX DESCRIPTION	TAXABLE VALUE
CURRENT OWNERS ADDRESS	PARCEL SIZE/GRID COORD	TOTAL	SPECIAL DISTRICTS	TAX AMOUNT
*****				10.053-2-11 *****
10.053-2-11	14 Williams St			ACCT 1- 12- 2 BILL 4016
Kirkey Kay F	210 1 Family Res		Enhanced S 41834	43,000
14 Williams St	Massena 1 405801	10,800	Massena Central Sch	43,000 781.86
Massena, NY 13662	Lot 6 Blk 3	43,000		
	Syakos Tract			
	Residence One Family			
	FRNT 50.00 DPTH 150.00			
	EAST-0360586 NRTH-1798132			
	DEED BOOK 2009 PG-13399			
	FULL MARKET VALUE	43,000		
TOTAL TAX ---				0.00**
*****				9.057-8-20 *****
9.057-8-20	9 Erwin Ave			ACCT 1-277- 4 BILL 4017
Kirkey Kenneth (LU)	210 1 Family Res		Massena Central Sch	63,000 1,145.52
Gary Kirkey	Massena 1 405801	10,400		
180 River Dr	Lot 33	63,000		
Massena, NY 13662	Waterbury Tract			
	Residence-One Family			
	FRNT 60.00 DPTH 112.00			
	EAST-0351376 NRTH-1799501			
	DEED BOOK 2008 PG-21764			
	FULL MARKET VALUE	63,000		
TOTAL TAX ---				1,145.52**
				DATE #1 09/30/15
				AMT DUE 1,145.52
*****				9.051-9-3 *****
9.051-9-3	22 Ames St			ACCT 1-210- 3 BILL 4018
Kirkey Robert	210 1 Family Res		Enhanced S 41834	65,300
Kirkey Mary	Massena 1 405801	6,600	Massena Central Sch	72,000 1,309.17
22 Ames St	Lot 14 Blk 33	72,000		
Massena, NY 13662	Bondstow Tract			
	Residence-One Family			
	FRNT 65.00 DPTH 120.00			
	EAST-0354603 NRTH-1800870			
	DEED BOOK 1046 PG-00973			
	FULL MARKET VALUE	72,000		
TOTAL TAX ---				204.17**
				DATE #1 09/30/15
				AMT DUE 204.17
*****				9.060-7-12 *****
9.060-7-12	12 Robinson St			ACCT 1-123- 8 BILL 4019
Kirkey Scott A	210 1 Family Res		Massena Central Sch	57,000 1,036.42
Kirkey Tammy A	Massena 1 405801	6,200		
12 Robinson St	Lot 12 Blk 1	57,000		
Massena, NY 13662	Sykos Tr			
	Residence One Family			
	FRNT 50.00 DPTH 125.00			
	EAST-0359953 NRTH-1798231			
	DEED BOOK 2014 PG-5731			
	FULL MARKET VALUE	57,000		
TOTAL TAX ---				1,036.42**

DATE #1 09/30/15  
AMT DUE 1,036.42

\*\*\*\*\*

STATE OF NEW YORK  
 COUNTY - St Lawrence  
 SCHOOL - Massena 1  
 TOWN - Massena  
 VILLAGE - Massena  
 SWIS - 405801

2 0 1 5 S C H O O L T A X R O L L  
 T A X A B L E SECTION OF THE ROLL - 1  
 OWNERS NAME SEQUENCE  
 UNIFORM PERCENT OF VALUE IS 100.00

PAGE 1522  
 VALUATION DATE-JUL 01, 2014  
 TAXABLE STATUS DATE-MAR 01, 2015

TAX MAP PARCEL NUMBER	PROPERTY LOCATION & CLASS	ASSESSMENT	EXEMPTION CODE-----	SCHOOL
CURRENT OWNERS NAME	SCHOOL DISTRICT	LAND	TAX DESCRIPTION	TAXABLE VALUE
CURRENT OWNERS ADDRESS	PARCEL SIZE/GRID COORD	TOTAL	SPECIAL DISTRICTS	TAX AMOUNT
***** 9.083-3-23 *****				
11 Isabel St	210 1 Family Res		Basic Star 41854	ACCT 1-357- 7 BILL 4020
9.083-3-23	Massena 1 405801	6,200	Massena Central Sch	52,000 945.51
Kirkey Vincent	Lot 10 Blk 3	52,000		
11 Isabel St	Hatfield Tr			
Massena, NY 13662	Res-One Family			
	FRNT 50.00 DPTH 125.00			
	BANK8888830			
	EAST-0355391 NRTH-1793753			
	DEED BOOK 2009 PG-11562			
	FULL MARKET VALUE	52,000		
			TOTAL TAX ---	400.02**
				DATE #1 09/30/15
				AMT DUE 400.02
***** 9.059-4-2 *****				
15 Warren Ave	210 1 Family Res		Basic Star 41854	ACCT 1-345- 1 BILL 4021
9.059-4-2	Massena 1 405801	17,700	Massena Central Sch	94,000 30,000
Kirkey Wilfred	Lots 2-3 Blk 18	94,000		1,709.19
Kirkey Susan	P.g.r			
15 Warren Ave	Residence One Family			
Massena, NY 13662	FRNT 100.00 DPTH 100.00			
	EAST-0355922 NRTH-1799482			
	DEED BOOK 1998 PG-2290			
	FULL MARKET VALUE	94,000		
			TOTAL TAX ---	1,163.70**
				DATE #1 09/30/15
				AMT DUE 1,163.70
***** 9.059-9-20.1 *****				
Water St	330 Vacant comm		Massena Central Sch	ACCT 1-294- 8 BILL 4022
9.059-9-20.1	Massena 1 405801	3,600		3,600 65.46
Kiwanis Club	WATER STREET	3,600		
c/o C.F. Negus, DDS	Vac Lot 83X14x64x65			
266 River Dr	ACRES 0.07			
Massena, NY 13662-4106	EAST-0355609 NRTH-1798008			
	DEED BOOK 2003 PG-1117			
	FULL MARKET VALUE	3,600		
			TOTAL TAX ---	65.46**
				DATE #1 09/30/15
				AMT DUE 65.46
*****				

STATE OF NEW YORK  
 COUNTY - St Lawrence  
 SCHOOL - Massena 1  
 TOWN - Massena  
 VILLAGE - Massena  
 SWIS - 405801

2 0 1 5 S C H O O L T A X R O L L  
 T A X A B L E SECTION OF THE ROLL - 1  
 OWNERS NAME SEQUENCE  
 UNIFORM PERCENT OF VALUE IS 100.00

TAX MAP PARCEL NUMBER	PROPERTY LOCATION & CLASS	ASSESSMENT	EXEMPTION CODE-----	SCHOOL
CURRENT OWNERS NAME	SCHOOL DISTRICT	LAND	TAX DESCRIPTION	TAXABLE VALUE
CURRENT OWNERS ADDRESS	PARCEL SIZE/GRID COORD	TOTAL	SPECIAL DISTRICTS	TAX AMOUNT
***** 9.059-5-16.1 *****				
9.059-5-16.1	10 Forest Pl			ACCT 1- 41- 3
Klemp Thomas J	210 1 Family Res		Basic Star 41854	BILL 4023
Klemp Cheryl	Massena 1 405801	27,300	Massena Central Sch	30,000
10 Forest Pl	Lot 6 & 7/Pt 5, 40 FT of	143,000		2,600.15
Massena, NY 13662	BLK 17, Forest Place			
	Lot 43 & part of Lot 42,			
	FRNT 165.00 DPTH 165.00			
	EAST-0356572 NRTH-1799265			
	DEED BOOK 1034 PG-00872			
	FULL MARKET VALUE	143,000		
			TOTAL TAX ---	2,054.66**
				DATE #1 09/30/15
				AMT DUE 2,054.66
***** 9.066-11-15 *****				
9.066-11-15	2 Elm Cir			ACCT 1-329- 5
Klemp Thomas J	210 1 Family Res		Massena Central Sch	BILL 4024
2 Elm Cir	Massena 1 405801	23,600		137,000
Massena, NY 13662-2809	Lot 32	137,000		2,491.05
	Blk Joy Tr			
	FRNT 180.00 DPTH 100.00			
	EAST-0354485 NRTH-1796188			
	DEED BOOK 1999 PG-16980			
	FULL MARKET VALUE	137,000		
			TOTAL TAX ---	2,491.05**
				DATE #1 09/30/15
				AMT DUE 2,491.05
***** 9.050-6-21 *****				
9.050-6-21	59 Pine St			ACCT 1-538- 7
Knapp Jared L	210 1 Family Res		Basic Star 41854	BILL 4025
59 Pine St	Massena 1 405801	6,600	Massena Central Sch	30,000
Massena, NY 13662	Pine St	49,000		890.96
	Residence- One Family			
	FRNT 85.00 DPTH 98.00			
	EAST-0352854 NRTH-1800689			
	DEED BOOK 2007 PG-9762			
	FULL MARKET VALUE	49,000		
			TOTAL TAX ---	345.47**
				DATE #1 09/30/15
				AMT DUE 345.47
*****				

STATE OF NEW YORK  
 COUNTY - St Lawrence  
 SCHOOL - Massena 1  
 TOWN - Massena  
 VILLAGE - Massena  
 SWIS - 405801

2 0 1 5 S C H O O L T A X R O L L  
 T A X A B L E SECTION OF THE ROLL - 1  
 OWNERS NAME SEQUENCE  
 UNIFORM PERCENT OF VALUE IS 100.00

PAGE 1524  
 VALUATION DATE-JUL 01, 2014  
 TAXABLE STATUS DATE-MAR 01, 2015

TAX MAP PARCEL NUMBER	PROPERTY LOCATION & CLASS	ASSESSMENT	EXEMPTION CODE-----	SCHOOL
CURRENT OWNERS NAME	SCHOOL DISTRICT	LAND	TAX DESCRIPTION	TAXABLE VALUE
CURRENT OWNERS ADDRESS	PARCEL SIZE/GRID COORD	TOTAL	SPECIAL DISTRICTS	TAX AMOUNT
***** 9.068-14-26 *****				
50 Brighton St	210 1 Family Res		Basic Star 41854	ACCT 1-207- 6 BILL 4026
9.068-14-26	Massena 1 405801	6,700	Massena Central Sch	70,000 30,000
Knepp Virginia L	Lot 76	70,000		1,272.80
50 Brighton St	Oakmont Tract			
Massena, NY 13662	Residence-One Family			
	FRNT 50.00 DPTH 150.00			
	BANK8888830			
	EAST-0357938 NRTH-1796012			
	DEED BOOK 2008 PG-21355			
	FULL MARKET VALUE	70,000		
			TOTAL TAX ---	727.31**
				DATE #1 09/30/15
				AMT DUE 727.31
***** 9.059-5-8 *****				
79 Cornell Ave	210 1 Family Res		Basic Star 41854	ACCT 1-279- 5 BILL 4027
9.059-5-8	Massena 1 405801	15,500	Massena Central Sch	85,200 30,000
Kocienski Leona	Lot 2 Blk 19	85,200		1,549.18
Kocienski Lillia	P.g.r.			
79 Cornell Ave	Residence-One Family			
Massena, NY 13662	FRNT 50.00 DPTH 125.00			
	EAST-0356161 NRTH-1799678			
	DEED BOOK 898 PG-01062			
	FULL MARKET VALUE	85,200		
			TOTAL TAX ---	1,003.69**
				DATE #1 09/30/15
				AMT DUE 1,003.69
***** 10.061-3-14 *****				
261 Reed Dr	210 1 Family Res		Enhanced S 41834	ACCT 1-279- 6 BILL 4028
10.061-3-14	Massena 1 405801	5,600	Massena Central Sch	37,000 37,000
Kocienski Raymond (LU)	Lot 5	37,000		672.77
Kocienski Leona Marie (LU)	Federal Housing			
261 Reed Dr	One Family Residence			
Massena, NY 13662	FRNT 87.00 DPTH 100.00			
	EAST-0362175 NRTH-1796197			
	DEED BOOK 2004 PG-17264			
	FULL MARKET VALUE	37,000		
			TOTAL TAX ---	0.00**
*****				

STATE OF NEW YORK  
 COUNTY - St Lawrence  
 SCHOOL - Massena 1  
 TOWN - Massena  
 VILLAGE - Massena  
 SWIS - 405801

2 0 1 5 S C H O O L T A X R O L L  
 T A X A B L E SECTION OF THE ROLL - 1  
 OWNERS NAME SEQUENCE  
 UNIFORM PERCENT OF VALUE IS 100.00

PAGE 1525  
 VALUATION DATE-JUL 01, 2014  
 TAXABLE STATUS DATE-MAR 01, 2015

TAX MAP PARCEL NUMBER	PROPERTY LOCATION & CLASS	ASSESSMENT	EXEMPTION CODE-----	SCHOOL
CURRENT OWNERS NAME	SCHOOL DISTRICT	LAND	TAX DESCRIPTION	TAXABLE VALUE
CURRENT OWNERS ADDRESS	PARCEL SIZE/GRID COORD	TOTAL	SPECIAL DISTRICTS	TAX AMOUNT
***** 9.043-2-32 *****				
9.043-2-32	Jefferson Ave			ACCT 1- 32- 3
Kocsis Ronald M	311 Res vac land		Massena Central Sch	5,600
Kocsis Lena	Massena 1 405801	5,600		
2380 County Route 55	Lot 7 Blk 42	5,600		
Brasher Falls, NY 13613	Homecroft Tract			
	FRNT 65.00 DPTH 127.00			
	EAST-0355194 NRTH-1802140			
	DEED BOOK 1086 PG-26			
	FULL MARKET VALUE	5,600		
TOTAL TAX ---				101.82**
				DATE #1 09/30/15
				AMT DUE 101.82
***** 9.043-2-33 *****				
	117 Stoughton Ave			ACCT 1- 32- 1
9.043-2-33	312 Vac w/imprv		Massena Central Sch	6,600
Kocsis Ronald M	Massena 1 405801	6,200		
Kocsis Lena	Lot 6 Blk 42	6,600		
2380 County Route 55	Homecroft Tract			
Brasher Falls, NY 13613	FRNT 50.00 DPTH 125.00			
	EAST-0355146 NRTH-1802109			
	DEED BOOK 1086 PG-26			
	FULL MARKET VALUE	6,600		
TOTAL TAX ---				120.01**
				DATE #1 09/30/15
				AMT DUE 120.01
***** 9.043-2-34 *****				
	115 Stoughton Ave			ACCT 1- 31- 9
9.043-2-34	220 2 Family Res		Massena Central Sch	88,000
Kocsis Ronald M	Massena 1 405801	6,200		
Kocsis Lena	Lot 5 Blk 42	88,000		
2380 County Route 55	Homecroft Tract			
Brasher Falls, NY 13613	FRNT 50.00 DPTH 125.00			
	EAST-0355104 NRTH-1802084			
	DEED BOOK 1086 PG-26			
	FULL MARKET VALUE	88,000		
TOTAL TAX ---				1,600.09**
				DATE #1 09/30/15
				AMT DUE 1,600.09
***** 9.074-6-8 *****				
	48 Clarkson Ave			ACCT 1-582- 7
9.074-6-8	210 1 Family Res		Massena Central Sch	90,000
Kocsis Ronald M	Massena 1 405801	22,900		
Kocsis Lena	Lot 11 Blk D	90,000		
2380 County Route 55	Westwood Map 2			
Brasher Falls, NY 13613	Residence One Family			
	FRNT 70.00 DPTH 140.00			
	EAST-0352861 NRTH-1795175			
	DEED BOOK 2014 PG-6212			
	FULL MARKET VALUE	90,000		
TOTAL TAX ---				1,636.46**
				DATE #1 09/30/15



AMT DUE 1,636.46

\*\*\*\*\*

STATE OF NEW YORK  
 COUNTY - St Lawrence  
 SCHOOL - Massena 1  
 TOWN - Massena  
 VILLAGE - Massena  
 SWIS - 405801

2 0 1 5 S C H O O L T A X R O L L  
 T A X A B L E SECTION OF THE ROLL - 1  
 OWNERS NAME SEQUENCE  
 UNIFORM PERCENT OF VALUE IS 100.00

PAGE 1526  
 VALUATION DATE-JUL 01, 2014  
 TAXABLE STATUS DATE-MAR 01, 2015

TAX MAP PARCEL NUMBER	PROPERTY LOCATION & CLASS	ASSESSMENT	EXEMPTION CODE-----	SCHOOL
CURRENT OWNERS NAME	SCHOOL DISTRICT	LAND	TAX DESCRIPTION	TAXABLE VALUE
CURRENT OWNERS ADDRESS	PARCEL SIZE/GRID COORD	TOTAL	SPECIAL DISTRICTS	TAX AMOUNT
*****				
10.053-1-17	21 Randall Dr			10.053-1-17 *****
Kohler Constance M	210 1 Family Res		Enhanced S 41834	ACCT 1-413- 3 BILL 4033
21 Randall Dr	Massena 1 405801	11,000	Massena Central Sch	65,300
Massena, NY 13662	Lot 8 Blk 438	67,000		1,218.25
	Southern Dev.			
	Res-One Family			
	FRNT 79.00 DPTH 102.00			
	BANK8888111			
	EAST-0360996 NRTH-1798927			
	DEED BOOK 2015 PG-3356			
	FULL MARKET VALUE	67,000		
			TOTAL TAX ---	113.25**
				DATE #1 09/30/15
				AMT DUE 113.25
*****				
9.050-5-38	11 Martin St			9.050-5-38 *****
Kontogiannatos John	210 1 Family Res		Basic Star 41854	ACCT 1- 61- 4 BILL 4034
Kontogiannatos Sherley	Massena 1 405801	7,200	Massena Central Sch	30,000
231 Rameau Blvd	FRNT 45.00 DPTH 126.00	50,000		909.14
Shateauduay, QC, Canada	BANK1111111			
J6K2G7	EAST-0353586 NRTH-1800590			
	DEED BOOK 2010 PG-15646			
	FULL MARKET VALUE	50,000		
			TOTAL TAX ---	363.65**
				DATE #1 09/30/15
				AMT DUE 363.65
*****				
9.073-11-4	16 Churchill Ave			9.073-11-4 *****
Kopecky Derek	210 1 Family Res		Massena Central Sch	ACCT 1-280- 5 BILL 4035
2905 Harvest Grove Ln SE	Massena 1 405801	23,900		101,000 1,836.47
Conyers, GA 30013-1864	Lot 6 Blk J	101,000		
	Westwood Tr			
	Res 1 Family W/vet Ex			
	FRNT 72.00 DPTH 148.00			
	EAST-0351370 NRTH-1795628			
	DEED BOOK 2011 PG-15959			
	FULL MARKET VALUE	101,000		
			TOTAL TAX ---	1,836.47**
				DATE #1 09/30/15
				AMT DUE 1,836.47
*****				

STATE OF NEW YORK  
 COUNTY - St Lawrence  
 SCHOOL - Massena 1  
 TOWN - Massena  
 VILLAGE - Massena  
 SWIS - 405801

2 0 1 5 S C H O O L T A X R O L L  
 T A X A B L E SECTION OF THE ROLL - 1  
 OWNERS NAME SEQUENCE  
 UNIFORM PERCENT OF VALUE IS 100.00

PAGE 1527  
 VALUATION DATE-JUL 01, 2014  
 TAXABLE STATUS DATE-MAR 01, 2015

TAX MAP PARCEL NUMBER	PROPERTY LOCATION & CLASS	ASSESSMENT	EXEMPTION CODE-----	SCHOOL
CURRENT OWNERS NAME	SCHOOL DISTRICT	LAND	TAX DESCRIPTION	TAXABLE VALUE
CURRENT OWNERS ADDRESS	PARCEL SIZE/GRID COORD	TOTAL	SPECIAL DISTRICTS	TAX AMOUNT
***** 9.060-3-21 *****				
9.060-3-21	11 Somerset Ave			ACCT 1-280- 6
Kormanyos Dolores	220 2 Family Res		Massena Central Sch	46,000
660 County Route 42	Massena 1 405801	5,000		
Massena, NY 13662	Lot 11 Blk 3	46,000		
	P.g.r.			
	Double Residence-2 Family			
	FRNT 45.00 DPTH 125.00			
	EAST-0357971 NRTH-1799330			
	DEED BOOK 881 PG-00364			
	FULL MARKET VALUE	46,000		
			TOTAL TAX ---	836.41**
				DATE #1 09/30/15
				AMT DUE 836.41
***** 9.060-3-20 *****				
9.060-3-20	13 Somerset Ave			ACCT 1-280- 7
Kormanyos John M	210 1 Family Res		Enhanced S 41834	
13 Somerset Ave	Massena 1 405801	5,200	Massena Central Sch	55,000
Massena, NY 13662	Lot 10 Blk 3	55,000		
	P.g.r.			
	Res.-One Family			
	FRNT 50.00 DPTH 125.00			
	EAST-0357929 NRTH-1799352			
	DEED BOOK 964 PG-00800			
	FULL MARKET VALUE	55,000		
			TOTAL TAX ---	0.00**
***** 9.066-6-20 *****				
9.066-6-20	28 Prospect Ave			ACCT 1-385- 5
Kormanyos Mark A	210 1 Family Res		Basic Star 41854	
Kormanyos Samantha M	Massena 1 405801	26,500	Massena Central Sch	119,000
28 Prospect Ave	32.5 Ft Lot 6 & Lot 8	119,000		
Massena, NY 13662	Prospect Hgts			
	Res-One Family			
	FRNT 98.00 DPTH 141.00			
	EAST-0353169 NRTH-1795970			
	DEED BOOK 2002 PG-10641			
	FULL MARKET VALUE	119,000		
			TOTAL TAX ---	1,618.27**
				DATE #1 09/30/15
				AMT DUE 1,618.27
*****				

STATE OF NEW YORK  
 COUNTY - St Lawrence  
 SCHOOL - Massena 1  
 TOWN - Massena  
 VILLAGE - Massena  
 SWIS - 405801

2 0 1 5 S C H O O L T A X R O L L  
 T A X A B L E SECTION OF THE ROLL - 1  
 OWNERS NAME SEQUENCE  
 UNIFORM PERCENT OF VALUE IS 100.00

PAGE 1528  
 VALUATION DATE-JUL 01, 2014  
 TAXABLE STATUS DATE-MAR 01, 2015

TAX MAP PARCEL NUMBER	PROPERTY LOCATION & CLASS	ASSESSMENT	EXEMPTION CODE-----	SCHOOL
CURRENT OWNERS NAME	SCHOOL DISTRICT	LAND	TAX DESCRIPTION	TAXABLE VALUE
CURRENT OWNERS ADDRESS	PARCEL SIZE/GRID COORD	TOTAL	SPECIAL DISTRICTS	TAX AMOUNT
***** 9.066-12-18 *****				
9.066-12-18	59 W Orvis St			ACCT 1-467- 8
Kot John C	483 Converted Re		Basic Star 41854	BILL 4039
Kot Christelle	Massena 1 405801	18,700	Massena Central Sch	30,000
59 W Orvis St Apt 1	Residence / Office	81,000		1,472.81
Massena, NY 13662-1880	FRNT 59.00 DPTH 130.00			
	EAST-0354171 NRTH-1797324			
	DEED BOOK 965 PG-00965			
	FULL MARKET VALUE	81,000		
			TOTAL TAX ---	927.32**
			DATE #1	09/30/15
			AMT DUE	927.32
***** 9.042-8-11 *****				
9.042-8-11	28 Marie St			ACCT 1-281- 3
Kozsan John	210 1 Family Res		Basic Star 41854	BILL 4040
Kozsan Julianna	Massena 1 405801	12,100	Massena Central Sch	30,000
28 Marie St	Lot 13 Blk B-1	73,000		1,327.35
Massena, NY 13662	Northview Tr			
	FRNT 66.00 DPTH 140.00			
	EAST-0352654 NRTH-1802107			
	FULL MARKET VALUE	73,000		
			TOTAL TAX ---	781.86**
			DATE #1	09/30/15
			AMT DUE	781.86
***** 9.050-7-9 *****				
9.050-7-9	18 Orchard Rd			ACCT 1-431- 9
Krise Iretta F (LU)	210 1 Family Res		Enhanced S 41834	BILL 4041
18 Orchard Rd	Massena 1 405801	10,800	Massena Central Sch	62,000
Massena, NY 13662	Lot 27	62,000		1,127.34
	Chase Tract			
	Residence-One Family			
	FRNT 50.00 DPTH 150.00			
	EAST-0353041 NRTH-1801041			
	DEED BOOK 2004 PG-1464			
	FULL MARKET VALUE	62,000		
			TOTAL TAX ---	22.34**
			DATE #1	09/30/15
			AMT DUE	22.34
***** 9.051-8-13 *****				
9.051-8-13	30 Franklin St			ACCT 1-391- 9
Krise Ralph C	210 1 Family Res		Massena Central Sch	BILL 4042
PO Box 164	Massena 1 405801	5,800		509.12
Parishville, NY 13672	Balk Half Lots 21-23	28,000		
	Driving Park			
	Residence-One Family			
	FRNT 50.00 DPTH 109.00			
	BANK8888869			
	EAST-0355311 NRTH-1800930			
	DEED BOOK 2005 PG-15011			
	FULL MARKET VALUE	28,000		
			TOTAL TAX ---	509.12**
			DATE #1	09/30/15

\*\*\*\*\*

STATE OF NEW YORK  
 COUNTY - St Lawrence  
 SCHOOL - Massena 1  
 TOWN - Massena  
 VILLAGE - Massena  
 SWIS - 405801

2 0 1 5 S C H O O L T A X R O L L  
 T A X A B L E SECTION OF THE ROLL - 1  
 OWNERS NAME SEQUENCE  
 UNIFORM PERCENT OF VALUE IS 100.00

PAGE 1529  
 VALUATION DATE-JUL 01, 2014  
 TAXABLE STATUS DATE-MAR 01, 2015

TAX MAP PARCEL NUMBER	PROPERTY LOCATION & CLASS	ASSESSMENT	EXEMPTION CODE-----	SCHOOL
CURRENT OWNERS NAME	SCHOOL DISTRICT	LAND	TAX DESCRIPTION	TAXABLE VALUE
CURRENT OWNERS ADDRESS	PARCEL SIZE/GRID COORD	TOTAL	SPECIAL DISTRICTS	TAX AMOUNT
***** 9.059-12-9 *****				
9.059-12-9	17 Cornell Ave			ACCT 1-183- 8
Krstich George Y	210 1 Family Res		Enhanced S 41834	BILL 4043
17 Cornell Ave	Massena 1 405801	13,800	Massena Central Sch	52,000
Massena, NY 13662	Lot 21 Blk 5	52,000		945.51
	P.g.r.			
	Residence 1 Family			
	FRNT 50.00 DPTH 105.00			
	EAST-0357476 NRTH-1798932			
	DEED BOOK 2004 PG-12592			
	FULL MARKET VALUE	52,000		
			TOTAL TAX ---	0.00**
***** 9.050-3-4 *****				
9.050-3-4	4 Washington St			ACCT 1-159- 7
Krywanczyck Charles	210 1 Family Res		Massena Central Sch	BILL 4044
11 Haggart Rd	Massena 1 405801	7,100		40,000
Brasher Falls, NY 13613	Lot 27 Blk 44	40,000		727.32
	Homecroft Tr			
	FRNT 50.00 DPTH 135.00			
	BANK8888830			
	EAST-0353886 NRTH-1801870			
	DEED BOOK 1114 PG-116			
	FULL MARKET VALUE	40,000		
			TOTAL TAX ---	727.32**
			DATE #1	09/30/15
			AMT DUE	727.32
***** 9.059-2-13.1 *****				
9.059-2-13.1	5,7,9 James St			ACCT 1-207- 4
Krywanczyk (LU) Alex S	210 1 Family Res		Enhanced S 41834	BILL 4045
Krywanczyk (LU) Elizabeth I	Massena 1 405801	5,700	Massena Central Sch	65,300
5 James St	Lot 8	69,000		1,254.62
Massena, NY 13662	Martin Tract			
	Residence 1 Family			
	FRNT 150.00 DPTH 108.00			
	EAST-0354754 NRTH-1799798			
	DEED BOOK 2005 PG-11779			
	FULL MARKET VALUE	69,000		
			TOTAL TAX ---	149.62**
			DATE #1	09/30/15
			AMT DUE	149.62
*****				

STATE OF NEW YORK  
 COUNTY - St Lawrence  
 SCHOOL - Massena 1  
 TOWN - Massena  
 VILLAGE - Massena  
 SWIS - 405801

2 0 1 5 S C H O O L T A X R O L L  
 T A X A B L E SECTION OF THE ROLL - 1  
 OWNERS NAME SEQUENCE  
 UNIFORM PERCENT OF VALUE IS 100.00

TAX MAP PARCEL NUMBER	PROPERTY LOCATION & CLASS	ASSESSMENT	EXEMPTION CODE-----	SCHOOL
CURRENT OWNERS NAME	SCHOOL DISTRICT	LAND	TAX DESCRIPTION	TAXABLE VALUE
CURRENT OWNERS ADDRESS	PARCEL SIZE/GRID COORD	TOTAL	SPECIAL DISTRICTS	TAX AMOUNT
*****				
9.051-8-40	27 Ober St		Enhanced S 41834	9.051-8-40
Krywanczyk Elaine R	210 1 Family Res	6,200	Massena Central Sch	ACCT 1-464- 4
27 Ober St	Massena 1 405801	58,000		BILL 4046
Massena, NY 13662	Lot 17 Blk 32			58,000
	Driving Pk			1,054.61
	Res w/Life Use to Leola O			
	FRNT 54.00 DPTH 120.00			
	EAST-0355293 NRTH-1800816			
	DEED BOOK 2007 PG-8183			
	FULL MARKET VALUE	58,000		
			TOTAL TAX ---	0.00**
*****				
9.051-9-22	76 Ames St		Basic Star 41854	9.051-9-22
Krywanczyk Stephen	210 1 Family Res	7,800	Massena Central Sch	ACCT 1-586- 1
Krywanczyk Serena	Massena 1 405801	66,000		BILL 4047
76 Ames St	Lot 18 Blk 33			30,000
Massena, NY 13662	P.g.r.			1,200.07
	Residence-One Family			
	FRNT 79.00 DPTH 120.00			
	EAST-0355567 NRTH-1801463			
	DEED BOOK 1077 PG-277			
	FULL MARKET VALUE	66,000		
			TOTAL TAX ---	654.58**
*****				
9.058-4-37.1	30, 18 George St		Massena Central Sch	9.058-4-37.1
Krywanczyk Ted	449 Other Storag	35,200		ACCT 1-281- 8
30 George St	Massena 1 405801	123,900		BILL 4048
Massena, NY 13662	Warehouse			123,900
	FRNT 196.00 DPTH 219.00			2,252.86
	EAST-0353521 NRTH-1798361			
	DEED BOOK 2005 PG-11064			
	FULL MARKET VALUE	123,900		
			TOTAL TAX ---	2,252.86**
*****				
9.042-7-1	9 Northview Dr		Enhanced S 41834	9.042-7-1
Kuca John F (LU)	210 1 Family Res	11,500	Massena Central Sch	ACCT 1-281- 9
Kuca Jeffrey S	Massena 1 405801	93,000		BILL 4049
9 Northview Dr	Lot 10 Blk D-1			65,300
Massena, NY 13662	Northview Tract			1,691.01
	FRNT 70.00 DPTH 120.00			
	EAST-0352864 NRTH-1802027			
	DEED BOOK 1102 PG-224			
	FULL MARKET VALUE	93,000		
			TOTAL TAX ---	586.01**
*****				
*****				





STATE OF NEW YORK  
 COUNTY - St Lawrence  
 SCHOOL - Massena 1  
 TOWN - Massena  
 VILLAGE - Massena  
 SWIS - 405801

2 0 1 5 S C H O O L T A X R O L L  
 T A X A B L E SECTION OF THE ROLL - 1  
 OWNERS NAME SEQUENCE  
 UNIFORM PERCENT OF VALUE IS 100.00

PAGE 1531  
 VALUATION DATE-JUL 01, 2014  
 TAXABLE STATUS DATE-MAR 01, 2015

TAX MAP PARCEL NUMBER	PROPERTY LOCATION & CLASS	ASSESSMENT	EXEMPTION CODE-----	SCHOOL
CURRENT OWNERS NAME	SCHOOL DISTRICT	LAND	TAX DESCRIPTION	TAXABLE VALUE
CURRENT OWNERS ADDRESS	PARCEL SIZE/GRID COORD	TOTAL	SPECIAL DISTRICTS	TAX AMOUNT
*****				
9.066-1-7	42 N Allen St			9.066-1-7 *****
Kwasney Paul	210 1 Family Res		Enhanced S 41834	ACCT 1- 59- 9 BILL 4050
Kwasney Carol	Massena 1 405801	20,700	Massena Central Sch	65,300
42 N Allen Street	Lot 7 & 4A	90,000		1,636.46
Massena, NY 13662	Stearns Tract			
	Residence-One Family			
	FRNT 70.00 DPTH 198.00			
	EAST-0353359 NRTH-1797472			
	DEED BOOK 982 PG-00021			
	FULL MARKET VALUE	90,000		
			TOTAL TAX ---	531.46**
				DATE #1 09/30/15
				AMT DUE 531.46
*****				
9.067-12-18	46 Parker Ave			9.067-12-18 *****
Kyer Larry E	210 1 Family Res		Enhanced S 41834	ACCT 1-111- 3 BILL 4051
46 Parker Ave	Massena 1 405801	6,800	Massena Central Sch	65,300
Massena, NY 13662	Lot # 22	70,000		1,272.80
	Block Revier Tract			
	1 Fam Res W/ 25% Vet Ex			
	FRNT 60.00 DPTH 130.00			
	EAST-0357398 NRTH-1796285			
	DEED BOOK 1023 PG-00477			
	FULL MARKET VALUE	70,000		
			TOTAL TAX ---	167.80**
				DATE #1 09/30/15
				AMT DUE 167.80
*****				
9.057-3-8.1	11 Baldwin Ave			9.057-3-8.1 *****
Kyriakopoulos-Westmacott Efsta	210 1 Family Res		Basic Star 41854	ACCT 1-559- 1 BILL 4052
11 Baldwin Ave	Massena 1 405801	31,000	Massena Central Sch	30,000
Massena, NY 13662	Lot 16 & P 15 Blk 701B	170,000		3,091.09
	Newton Estates			
	FRNT 184.00 DPTH 121.00			
	BANK8888830			
	EAST-0349804 NRTH-1798983			
	DEED BOOK 2011 PG-17015			
	FULL MARKET VALUE	170,000		
			TOTAL TAX ---	2,545.60**
				DATE #1 09/30/15
				AMT DUE 2,545.60
*****				

STATE OF NEW YORK  
 COUNTY - St Lawrence  
 SCHOOL - Massena 1  
 TOWN - Massena  
 VILLAGE - Massena  
 SWIS - 405801

2 0 1 5 S C H O O L T A X R O L L  
 T A X A B L E SECTION OF THE ROLL - 1  
 N A M E S E C T I O N - K  
 UNIFORM PERCENT OF VALUE IS 100.00

PAGE 1532  
 VALUATION DATE-JUL 01, 2014  
 TAXABLE STATUS DATE-MAR 01, 2015  
 RPS155/V04/L015  
 CURRENT DATE 8/21/2015

\*\*\* S P E C I A L D I S T R I C T S U M M A R Y \*\*\*

CODE	DISTRICT NAME	TOTAL PARCELS	EXTENSION TYPE	EXTENSION VALUE	AD VALOREM VALUE	EXEMPT AMOUNT	TAXABLE VALUE	TOTAL TAX
------	---------------	---------------	----------------	-----------------	------------------	---------------	---------------	-----------

NO SPECIAL DISTRICTS AT THIS LEVEL

\*\*\* S C H O O L D I S T R I C T S U M M A R Y \*\*\*

CODE	DISTRICT NAME	TOTAL PARCELS	ASSESSED LAND	ASSESSED TOTAL	EXEMPT AMOUNT	TOTAL TAXABLE	TOTAL TAX
					----- STAR AMOUNT	----- STAR TAXABLE	
	Massena 1	137	2246,100	11613,400		11,613,400	
405801					3066,250	8,547,150	155,411.68
	S U B - T O T A L	137	2246,100	11613,400		11,613,400	
	S U B - T O T A L (CONT)				3066,250	8,547,150	155,411.68
	T O T A L	137	2246,100	11613,400		11,613,400	
	T O T A L (CONT)				3066,250	8,547,150	155,411.68

\*\*\* S Y S T E M C O D E S S U M M A R Y \*\*\*

NO SYSTEM EXEMPTIONS AT THIS LEVEL

\*\*\* E X E M P T I O N S U M M A R Y \*\*\*

CODE	DESCRIPTION	TOTAL PARCELS	SCHOOL
41834	Enhanced S	29	1701,250
41854	Basic Star	46	1365,000
	T O T A L	75	3066,250

STATE OF NEW YORK  
 COUNTY - St Lawrence  
 SCHOOL - Massena 1  
 TOWN - Massena  
 VILLAGE - Massena  
 SWIS - 405801

2 0 1 5 S C H O O L T A X R O L L  
 T A X A B L E SECTION OF THE ROLL - 1  
 N A M E S E C T I O N - K  
 UNIFORM PERCENT OF VALUE IS 100.00

PAGE 1533  
 VALUATION DATE-JUL 01, 2014  
 TAXABLE STATUS DATE-MAR 01, 2015  
 RPS155/V04/L015  
 CURRENT DATE 8/21/2015

\*\*\* G R A N D T O T A L S \*\*\*

ROLL SEC	DESCRIPTION	TOTAL PARCELS	ASSESSED LAND	ASSESSED TOTAL	EXEMPT AMOUNT ----- STAR AMOUNT	TOTAL TAXABLE ----- STAR TAXABLE	TAX RATE	TOTAL TAX
	Massena Central Sc		2246,100	11613,400		11,613,400		
	SPEC DIST TAXES				3066,250	8,547,150		155,411.68
1	TAXABLE	137						155,411.68

STATE OF NEW YORK  
 COUNTY - St Lawrence  
 SCHOOL - Massena 1  
 TOWN - Massena  
 VILLAGE - Massena  
 SWIS - 405801

2 0 1 5 S C H O O L T A X R O L L  
 T A X A B L E SECTION OF THE ROLL - 1  
 OWNERS NAME SEQUENCE  
 UNIFORM PERCENT OF VALUE IS 100.00

PAGE 1534  
 VALUATION DATE-JUL 01, 2014  
 TAXABLE STATUS DATE-MAR 01, 2015

TAX MAP PARCEL NUMBER	PROPERTY LOCATION & CLASS	ASSESSMENT	EXEMPTION CODE-----	SCHOOL
CURRENT OWNERS NAME	SCHOOL DISTRICT	LAND	TAX DESCRIPTION	TAXABLE VALUE
CURRENT OWNERS ADDRESS	PARCEL SIZE/GRID COORD	TOTAL	SPECIAL DISTRICTS	TAX AMOUNT
*****				
9.051-1-65	114 Liberty Ave			9.051-1-65
Laba James R	210 1 Family Res		Massena Central Sch	ACCT 1-281- 4
113 Jefferson Ave	Massena 1 405801	6,700		BILL 4053
Massena, NY 13662	Lot 23 Blk 31A	14,000		
	P.g.r.			
	Residence-One Family			
	FRNT 50.00 DPTH 150.00			
	EAST-0356070 NRTH-1801355			
	DEED BOOK 2008 PG-9464			
	FULL MARKET VALUE	14,000		
			TOTAL TAX ---	254.56**
				DATE #1 09/30/15
				AMT DUE 254.56
*****				
9.051-1-20	113 Jefferson Ave			9.051-1-20
Laba James R (LU)	210 1 Family Res		Basic Star 41854	ACCT 1-283- 3
Laba Walter	Massena 1 405801	6,200	Massena Central Sch	BILL 4054
113 Jefferson Ave	Lot 48 Blk 31A	45,000		30,000
Massena, NY 13662	P.g.r.			818.23
	FRNT 50.00 DPTH 125.00			
	EAST-0356182 NRTH-1801449			
	DEED BOOK 1999 PG-21299			
	FULL MARKET VALUE	45,000		
			TOTAL TAX ---	272.74**
				DATE #1 09/30/15
				AMT DUE 272.74
*****				
9.068-13-4	24 Talcott St			9.068-13-4
Laba Kathryn L	210 1 Family Res		Basic Star 41854	ACCT 1-453- 5
PO Box 53	Massena 1 405801	6,500	Massena Central Sch	BILL 4055
Massena, NY 13662	Lot 10 Blk 9	50,000		30,000
	R.v.t.			909.14
	Residence-One Family			
	FRNT 50.00 DPTH 140.00			
	BANK8888830			
	EAST-0358286 NRTH-1796812			
	DEED BOOK 1998 PG-11789			
	FULL MARKET VALUE	50,000		
			TOTAL TAX ---	363.65**
				DATE #1 09/30/15
				AMT DUE 363.65
*****				

STATE OF NEW YORK  
 COUNTY - St Lawrence  
 SCHOOL - Massena 1  
 TOWN - Massena  
 VILLAGE - Massena  
 SWIS - 405801

2 0 1 5 S C H O O L T A X R O L L  
 T A X A B L E SECTION OF THE ROLL - 1  
 OWNERS NAME SEQUENCE  
 UNIFORM PERCENT OF VALUE IS 100.00

TAX MAP PARCEL NUMBER	PROPERTY LOCATION & CLASS	ASSESSMENT	EXEMPTION CODE-----	SCHOOL
CURRENT OWNERS NAME	SCHOOL DISTRICT	LAND	TAX DESCRIPTION	TAXABLE VALUE
CURRENT OWNERS ADDRESS	PARCEL SIZE/GRID COORD	TOTAL	SPECIAL DISTRICTS	TAX AMOUNT
***** 9.076-5-4 *****				
55 Urban Dr				ACCT 1-283- 4
9.076-5-4	210 1 Family Res		Enhanced S 41834	BILL 4056
Laba M. Jane	Massena 1 405801	9,900	Massena Central Sch	58,300
55 Urban Dr	Lot 16 Blk C	58,300		1,060.06
Massena, NY 13662	Urban Est			
	Residence One Family			
	FRNT 60.00 DPTH 100.00			
	EAST-0359770 NRTH-1795378			
	DEED BOOK 816 PG-00131			
	FULL MARKET VALUE	58,300		
			TOTAL TAX ---	0.00**
***** 9.068-16-13 *****				
14 Brighton St				ACCT 1-513- 1
9.068-16-13	210 1 Family Res		Basic Star 41854	BILL 4057
Labaff Alan J	Massena 1 405801	6,400	Massena Central Sch	30,000
14 Brighton St	Lot 19	62,000		1,127.34
Massena, NY 13662	Gonyo Tract			
	Residence-One Family			
	FRNT 50.00 DPTH 135.00			
	EAST-0357559 NRTH-1796725			
	DEED BOOK 2002 PG-4157			
	FULL MARKET VALUE	62,000		
			TOTAL TAX ---	581.85**
			DATE #1	09/30/15
			AMT DUE	581.85
***** 9.042-12-15 *****				
45 Roosevelt St				ACCT 1-531- 6
9.042-12-15	210 1 Family Res		Massena Central Sch	BILL 4058
LaBaff Arthur J	Massena 1 405801	6,900		981.88
45 Roosevelt St	Lot 13 Blk 44	54,000		
Massena, NY 13662	Homecroft Tract			
	FRNT 50.00 DPTH 125.00			
	EAST-0354459 NRTH-1802025			
	DEED BOOK 2005 PG-22087			
	FULL MARKET VALUE	54,000		
			TOTAL TAX ---	981.88**
			DATE #1	09/30/15
			AMT DUE	981.88
***** 9.067-6-41 *****				
7 Ridgewood Ave				ACCT 1-214- 3
9.067-6-41	210 1 Family Res		Basic Star 41854	BILL 4059
LaBaff Benjamin	Massena 1 405801	17,000	Massena Central Sch	30,000
7 Ridgewood Ave	Part Lots 4 & 6	80,000		1,454.63
Massena, NY 13662	Hyde Park Subdv			
	Residence-One Family			
	FRNT 52.00 DPTH 150.00			
	BANK8888830			
	EAST-0356300 NRTH-1795875			
	DEED BOOK 2011 PG-1967			
	FULL MARKET VALUE	80,000		
			TOTAL TAX ---	909.14**

DATE #1 09/30/15  
AMT DUE 909.14

\*\*\*\*\*

STATE OF NEW YORK  
 COUNTY - St Lawrence  
 SCHOOL - Massena 1  
 TOWN - Massena  
 VILLAGE - Massena  
 SWIS - 405801

2 0 1 5 S C H O O L T A X R O L L  
 T A X A B L E SECTION OF THE ROLL - 1  
 OWNERS NAME SEQUENCE  
 UNIFORM PERCENT OF VALUE IS 100.00

PAGE 1536  
 VALUATION DATE-JUL 01, 2014  
 TAXABLE STATUS DATE-MAR 01, 2015

TAX MAP PARCEL NUMBER	PROPERTY LOCATION & CLASS	ASSESSMENT	EXEMPTION CODE-----	SCHOOL
CURRENT OWNERS NAME	SCHOOL DISTRICT	LAND	TAX DESCRIPTION	TAXABLE VALUE
CURRENT OWNERS ADDRESS	PARCEL SIZE/GRID COORD	TOTAL	SPECIAL DISTRICTS	TAX AMOUNT
*****				
9.051-1-33	139 Jefferson Ave			9.051-1-33
LaBaff Irrevocable Trust	210 1 Family Res		Enhanced S 41834	ACCT 1-283- 6
139 Jefferson Ave	Massena 1 405801	6,900	Massena Central Sch	BILL 4060
Massena, NY 13662	Lot 35 Blk 31A	55,000		55,000
	P.g.r.			1,000.06
	Residence-One Family			
	FRNT 50.00 DPTH 125.00			
	EAST-0355618 NRTH-1801775			
	DEED BOOK 2013 PG-17232			
	FULL MARKET VALUE	55,000		
			TOTAL TAX ---	0.00**
*****				
9.050-5-11	104 N Main St			9.050-5-11
Labaff Leo	210 1 Family Res		Basic Star 41854	ACCT 1-324- 5
Labaff Darlene	Massena 1 405801	7,000	Massena Central Sch	BILL 4061
104 N Main Street	Residence-One Family	30,000		30,000
Massena, NY 13662	FRNT 35.00 DPTH 150.00			545.49
	EAST-0353952 NRTH-1800098			
	DEED BOOK 1117 PG-998			
	FULL MARKET VALUE	30,000		
			TOTAL TAX ---	0.00**
*****				
9.050-5-12	33 Haskell St			9.050-5-12
Labaff Leo P	311 Res vac land		Massena Central Sch	ACCT 1-542- 3
104 N Main St	Massena 1 405801	3,400		BILL 4062
Massena, NY 13662	Vac Shallow Lot	3,400		61.82
	FRNT 98.00 DPTH 50.00			
	EAST-0353875 NRTH-1800051			
	DEED BOOK 2015 PG-201			
	FULL MARKET VALUE	3,400		
			TOTAL TAX ---	61.82**
			DATE #1	09/30/15
			AMT DUE	61.82
*****				
9.051-6-39	10 James St			9.051-6-39
Labaff Ronald	210 1 Family Res		Aged - Tn 41806	ACCT 1-283- 9
Labaff Pauline	Massena 1 405801	4,900	Enhanced S 41834	BILL 4063
10 James St	Pt Lot 11 & 13	40,000	Massena Central Sch	20,000
Massena, NY 13662	Martin Tract			363.66
	Residence 1 Family			
	FRNT 40.00 DPTH 100.00			
	EAST-0354616 NRTH-1799918			
	DEED BOOK 867 PG-00828			
	FULL MARKET VALUE	40,000		
			TOTAL TAX ---	0.00**
*****				

STATE OF NEW YORK  
 COUNTY - St Lawrence  
 SCHOOL - Massena 1  
 TOWN - Massena  
 VILLAGE - Massena  
 SWIS - 405801

2 0 1 5 S C H O O L T A X R O L L  
 T A X A B L E SECTION OF THE ROLL - 1  
 OWNERS NAME SEQUENCE  
 UNIFORM PERCENT OF VALUE IS 100.00

PAGE 1537  
 VALUATION DATE-JUL 01, 2014  
 TAXABLE STATUS DATE-MAR 01, 2015

TAX MAP PARCEL NUMBER	PROPERTY LOCATION & CLASS	ASSESSMENT	EXEMPTION CODE-----	SCHOOL
CURRENT OWNERS NAME	SCHOOL DISTRICT	LAND	TAX DESCRIPTION	TAXABLE VALUE
CURRENT OWNERS ADDRESS	PARCEL SIZE/GRID COORD	TOTAL	SPECIAL DISTRICTS	TAX AMOUNT
***** 9.051-9-8 *****				
34 Ames St				ACCT 1-252- 2
9.051-9-8	210 1 Family Res		Basic Star 41854	BILL 4064
LaBarge Amber	Massena 1 405801	6,000	Massena Central Sch	30,000
34 Ames St	Lot 8	39,000		709.13
Massena, NY 13662	Bondston Tr			
	Res			
	FRNT 50.00 DPTH 120.00			
	EAST-0354865 NRTH-1801034			
	DEED BOOK 2009 PG-13231			
	FULL MARKET VALUE	39,000		
			TOTAL TAX ---	163.64**
				DATE #1 09/30/15
				AMT DUE 163.64
***** 9.075-7-39 *****				
91 Prospect Ave				ACCT 1-137- 9
9.075-7-39	210 1 Family Res		Enhanced S 41834	BILL 4065
LaBarge Brian J	Massena 1 405801	32,100	Massena Central Sch	65,300
LaBarge Jaime C	Lot # 1 Blk 337 + .122 A	113,000		2,054.67
12 Prospect Ave	Prospect Heights			
Massena, NY 13662	Residence - One Family			
	FRNT 142.00 DPTH 163.00			
	BANK8888830			
	EAST-0354567 NRTH-1794071			
	DEED BOOK 2015 PG-4290			
	FULL MARKET VALUE	113,000		
			TOTAL TAX ---	949.67**
				DATE #1 09/30/15
				AMT DUE 949.67
***** 9.043-2-18 *****				
61 Roosevelt St				ACCT 1- 44- 9
9.043-2-18	210 1 Family Res		Basic Star 41854	BILL 4066
LaBarge Daniel L	Massena 1 405801	6,900	Massena Central Sch	30,000
61 Roosevelt St	Lot 6 Blk 43	43,000		781.86
Massena, NY 13662	Homecroft Tract			
	FRNT 50.00 DPTH 125.00			
	EAST-0354861 NRTH-1802284			
	DEED BOOK 2003 PG-8183			
	FULL MARKET VALUE	43,000		
			TOTAL TAX ---	236.37**
				DATE #1 09/30/15
				AMT DUE 236.37
*****				



STATE OF NEW YORK  
 COUNTY - St Lawrence  
 SCHOOL - Massena 1  
 TOWN - Massena  
 VILLAGE - Massena  
 SWIS - 405801

2 0 1 5 S C H O O L T A X R O L L  
 T A X A B L E SECTION OF THE ROLL - 1  
 OWNERS NAME SEQUENCE  
 UNIFORM PERCENT OF VALUE IS 100.00

PAGE 1538  
 VALUATION DATE-JUL 01, 2014  
 TAXABLE STATUS DATE-MAR 01, 2015

TAX MAP PARCEL NUMBER	PROPERTY LOCATION & CLASS	ASSESSMENT	EXEMPTION CODE-----	SCHOOL
CURRENT OWNERS NAME	SCHOOL DISTRICT	LAND	TAX DESCRIPTION	TAXABLE VALUE
CURRENT OWNERS ADDRESS	PARCEL SIZE/GRID COORD	TOTAL	SPECIAL DISTRICTS	TAX AMOUNT
***** 9.058-2-46 *****				
150 Maple St				ACCT 1-165- 9
9.058-2-46	210 1 Family Res		Massena Central Sch	44,000
Labarge David (LC) E Jr	Massena 1 405801	7,000		
Cadarette Pat	Residence One Family	44,000		
Pat Cadarette	FRNT 60.00 DPTH 140.00			
2960 Johnston Rd	EAST-0352101 NRTH-1799301			
Louisville, TN 37777	DEED BOOK 1074 PG-171			
	FULL MARKET VALUE	44,000		
			TOTAL TAX ---	800.05**
			DATE #1	09/30/15
			AMT DUE	800.05
***** 9.050-6-31 *****				
9 Orchard Rd				ACCT 1-404- 8
9.050-6-31	210 1 Family Res		Basic Star 41854	
LaBarge Dawn M	Massena 1 405801	10,800	Massena Central Sch	64,500
PO Box 5060	Lot 7	64,500		
Massena, NY 13662	Chase Tract			
	Residence-One Family			
	FRNT 50.00 DPTH 150.00			
	EAST-0353270 NRTH-1800924			
	DEED BOOK 2013 PG-16321			
	FULL MARKET VALUE	64,500		
			TOTAL TAX ---	627.31**
			DATE #1	09/30/15
			AMT DUE	627.31
***** 9.059-13-13 *****				
42 Bishop Ave				ACCT 1-284- 8
9.059-13-13	210 1 Family Res		Enhanced S 41834	
LaBarge Eileen O (LU)	Massena 1 405801	15,500	Massena Central Sch	70,000
42 Bishop Ave	Lot 12 Blk 9	70,000		
Massena, NY 13662	P.g.r.			
	Residence One Family			
	FRNT 50.00 DPTH 125.00			
	EAST-0357188 NRTH-1799641			
	DEED BOOK 2004 PG-4770			
	FULL MARKET VALUE	70,000		
			TOTAL TAX ---	167.80**
			DATE #1	09/30/15
			AMT DUE	167.80
*****				

STATE OF NEW YORK  
 COUNTY - St Lawrence  
 SCHOOL - Massena 1  
 TOWN - Massena  
 VILLAGE - Massena  
 SWIS - 405801

2 0 1 5 S C H O O L T A X R O L L  
 T A X A B L E SECTION OF THE ROLL - 1  
 OWNERS NAME SEQUENCE  
 UNIFORM PERCENT OF VALUE IS 100.00

PAGE 1539  
 VALUATION DATE-JUL 01, 2014  
 TAXABLE STATUS DATE-MAR 01, 2015

TAX MAP PARCEL NUMBER	PROPERTY LOCATION & CLASS	ASSESSMENT	EXEMPTION CODE-----	SCHOOL
CURRENT OWNERS NAME	SCHOOL DISTRICT	LAND	TAX DESCRIPTION	TAXABLE VALUE
CURRENT OWNERS ADDRESS	PARCEL SIZE/GRID COORD	TOTAL	SPECIAL DISTRICTS	TAX AMOUNT
***** 9.076-6-11 *****				
9.076-6-11	29 Urban Dr			ACCT 1-482- 5
Labarge Garry	210 1 Family Res		Enhanced S 41834	BILL 4070
Labarge Nedra	Massena 1 405801	9,900	Massena Central Sch	65,000
29 Urban Dr	Lot 3 Blk C	65,000		1,181.89
Massena, NY 13662	Urban Estates			
	Residence One Family			
	FRNT 60.00 DPTH 100.00			
	EAST-0360197 NRTH-1794704			
	DEED BOOK 1054 PG-742			
	FULL MARKET VALUE	65,000		
			TOTAL TAX ---	76.89**
				DATE #1 09/30/15
				AMT DUE 76.89
***** 9.057-2-23 *****				
9.057-2-23	17 Claremont Ave			ACCT 1-343- 9
Labarge Jennifer (etal)	210 1 Family Res		Enhanced S 41834	BILL 4071
Attn: Martin & Elizabeth Wicke	Massena 1 405801	24,700	Massena Central Sch	65,300
17 Claremont Ave	Lot 10 Blk 702C	99,000		1,800.10
Massena, NY 13662	Newton Estates			
	Residence One Family			
	FRNT 98.00 DPTH 121.00			
	EAST-0350661 NRTH-1799131			
	DEED BOOK 1107 PG-497			
	FULL MARKET VALUE	99,000		
			TOTAL TAX ---	695.10**
				DATE #1 09/30/15
				AMT DUE 695.10
***** 9.059-13-27.1 *****				
9.059-13-27.1	41 Bishop Ave			ACCT 1-361- 8
Labarge Kevin	210 1 Family Res		Basic Star 41854	BILL 4072
Labarge Denise	Massena 1 405801	15,500	Massena Central Sch	30,000
41 Bishop Ave	Lot 2 Blk 8	72,000		1,309.17
Massena, NY 13662	Pine Grove Realty			
	Res 1 Fam			
	FRNT 100.00 DPTH 125.00			
	EAST-0357091 NRTH-1799480			
	DEED BOOK 962 PG-00007			
	FULL MARKET VALUE	72,000		
			TOTAL TAX ---	763.68**
				DATE #1 09/30/15
				AMT DUE 763.68
*****				

STATE OF NEW YORK  
 COUNTY - St Lawrence  
 SCHOOL - Massena 1  
 TOWN - Massena  
 VILLAGE - Massena  
 SWIS - 405801

2 0 1 5 S C H O O L T A X R O L L  
 T A X A B L E SECTION OF THE ROLL - 1  
 OWNERS NAME SEQUENCE  
 UNIFORM PERCENT OF VALUE IS 100.00

PAGE 1540  
 VALUATION DATE-JUL 01, 2014  
 TAXABLE STATUS DATE-MAR 01, 2015

TAX MAP PARCEL NUMBER	PROPERTY LOCATION & CLASS	ASSESSMENT	EXEMPTION CODE-----	SCHOOL
CURRENT OWNERS NAME	SCHOOL DISTRICT	LAND	TAX DESCRIPTION	TAXABLE VALUE
CURRENT OWNERS ADDRESS	PARCEL SIZE/GRID COORD	TOTAL	SPECIAL DISTRICTS	TAX AMOUNT
*****				
9.050-8-24	73 Martin St			9.050-8-24
Labarge Richard	210 1 Family Res		Enhanced S 41834	ACCT 1-284- 9
Labarge Pamela	Massena 1 405801	9,400	Massena Central Sch	BILL 4073
73 Martin St	Lot 29	49,000		
Massena, NY 13662	Bridges Tract			
	Res-One Family			
	FRNT 99.00 DPTH 280.00			
	EAST-0352672 NRTH-1800159			
	DEED BOOK 834 PG-00042			
	FULL MARKET VALUE	49,000		
			TOTAL TAX ---	0.00**
*****				
9.051-8-45	17 Ober St			9.051-8-45
Labarge Scott	210 1 Family Res		Basic Star 41854	ACCT 1-505- 6
Labarge Darcy	Massena 1 405801	6,000	Massena Central Sch	BILL 4074
17 Ober St	Lot 12	57,000		
Massena, NY 12662	Driving Park			
	Residence 1 Family			
	FRNT 50.00 DPTH 120.00			
	BANK8888830			
	EAST-0355064 NRTH-1800670			
	DEED BOOK 1998 PG-1450			
	FULL MARKET VALUE	57,000		
			TOTAL TAX ---	490.93**
				DATE #1 09/30/15
				AMT DUE 490.93
*****				
9.059-6-33	66 Cornell Ave			9.059-6-33
Labarge Stephen	210 1 Family Res		Basic Star 41854	ACCT 1-462- 6
Labarge Jennifer	Massena 1 405801	16,300	Massena Central Sch	BILL 4075
66 Cornell Ave	Lot 19 Blk 15	98,000		
Massena, NY 13662	P.g.r.			
	Res-One Family			
	FRNT 58.00 DPTH 125.00			
	EAST-0356546 NRTH-1799649			
	DEED BOOK 1103 PG-1125			
	FULL MARKET VALUE	98,000		
			TOTAL TAX ---	1,236.43**
				DATE #1 09/30/15
				AMT DUE 1,236.43
*****				

STATE OF NEW YORK  
 COUNTY - St Lawrence  
 SCHOOL - Massena 1  
 TOWN - Massena  
 VILLAGE - Massena  
 SWIS - 405801

2 0 1 5 S C H O O L T A X R O L L  
 T A X A B L E SECTION OF THE ROLL - 1  
 OWNERS NAME SEQUENCE  
 UNIFORM PERCENT OF VALUE IS 100.00

TAX MAP PARCEL NUMBER	PROPERTY LOCATION & CLASS	ASSESSMENT	EXEMPTION CODE-----	SCHOOL
CURRENT OWNERS NAME	SCHOOL DISTRICT	LAND	TAX DESCRIPTION	TAXABLE VALUE
CURRENT OWNERS ADDRESS	PARCEL SIZE/GRID COORD	TOTAL	SPECIAL DISTRICTS	TAX AMOUNT
*****				
9.067-4-18	102 Water St 210 1 Family Res		Enhanced S 41834	9.067-4-18
Labarge Sylvester	Massena 1 405801	4,700	Massena Central Sch	ACCT 1-311- 8
Labarge Keitha	Residence 1 Family	31,000		BILL 4076
102 Water St	FRNT 40.00 DPTH 132.00			31,000
Massena, NY 13662	EAST-0356024 NRTH-1797675			563.67
	DEED BOOK 1073 PG-580			
	FULL MARKET VALUE	31,000		
			TOTAL TAX ---	0.00**
*****				
9.068-9-24	3 Stearns St 210 1 Family Res		Enhanced S 41834	9.068-9-24
Labarge Vera	Massena 1 405801	6,200	Massena Central Sch	ACCT 1-285- 1
3 Stearns St	Lot 21 Blk 103	48,000		BILL 4077
Massena, NY 13662	Tyo Tract			48,000
	Residence-One Family			872.78
	FRNT 50.00 DPTH 125.00			
	EAST-0359293 NRTH-1797003			
	DEED BOOK 480 PG-00107			
	FULL MARKET VALUE	48,000		
			TOTAL TAX ---	0.00**
*****				
9.051-6-23.1	11 Spruce St 210 1 Family Res		Massena Central Sch	9.051-6-23.1
Labelle David	Massena 1 405801	8,200		ACCT 1-420- 6
Labelle Wendy	Lot 23 & 25 Ober Tract	46,000		BILL 4078
PO Box 240	Lot now 104 X 200			46,000
Helena, NY 13649	Residence One Family			836.41
	FRNT 104.00 DPTH 200.00			
	EAST-0355365 NRTH-1800069			
	DEED BOOK 2011 PG-4426			
	FULL MARKET VALUE	46,000		
			TOTAL TAX ---	836.41**
*****				
9.051-7-7	16 Ober St 210 1 Family Res		Massena Central Sch	9.051-7-7
LaBelle David	Massena 1 405801	5,700		ACCT 1-139- 4
LaBelle Wendy	Rear Half Lot 33	38,000		BILL 4079
PO Box 24	Ober Tract			38,000
Helena, NY 13649	Residence - One Family			690.95
	FRNT 54.00 DPTH 100.00			
	EAST-0355107 NRTH-1800504			
	DEED BOOK 2009 PG-17073			
	FULL MARKET VALUE	38,000		
			TOTAL TAX ---	690.95**
*****				
			DATE #1	09/30/15
			AMT DUE	836.41
*****				
			DATE #1	09/30/15
			AMT DUE	690.95
*****				

STATE OF NEW YORK  
 COUNTY - St Lawrence  
 SCHOOL - Massena 1  
 TOWN - Massena  
 VILLAGE - Massena  
 SWIS - 405801

2 0 1 5 S C H O O L T A X R O L L  
 T A X A B L E SECTION OF THE ROLL - 1  
 OWNERS NAME SEQUENCE  
 UNIFORM PERCENT OF VALUE IS 100.00

TAX MAP PARCEL NUMBER	PROPERTY LOCATION & CLASS	ASSESSMENT	EXEMPTION CODE-----	SCHOOL
CURRENT OWNERS NAME	SCHOOL DISTRICT	LAND	TAX DESCRIPTION	TAXABLE VALUE
CURRENT OWNERS ADDRESS	PARCEL SIZE/GRID COORD	TOTAL	SPECIAL DISTRICTS	TAX AMOUNT
***** 9.067-3-6 *****				
9.067-3-6	87 Water St			ACCT 1-174- 6. 1
Labelle David	210 1 Family Res		Massena Central Sch	33,000
Labelle Wendy	Massena 1 405801	5,400		
PO Box 24	Plot Revised 12/2011 LDC	33,000		
Helena, NY 13649	0.22A (D) Webb Wilhelm Su			
	45x150x31x48x80x48			
	FRNT 40.00 DPTH 153.00			
	EAST-0355748 NRTH-1797758			
	DEED BOOK 2009 PG-1492			
	FULL MARKET VALUE	33,000		
TOTAL TAX ---				600.03**
				DATE #1 09/30/15
				AMT DUE 600.03
***** 9.067-4-10 *****				
9.067-4-10	Water St			ACCT 1-552- 5
LaBelle David	311 Res vac land		Massena Central Sch	1,400
LaBelle Wendy	Massena 1 405801	1,400		
PO Box 24	Vac Lot	1,400		
Helena, NY 13649	FRNT 50.00 DPTH 125.00			
	EAST-0356538 NRTH-1797000			
	DEED BOOK 2009 PG-17071			
	FULL MARKET VALUE	1,400		
TOTAL TAX ---				25.46**
				DATE #1 09/30/15
				AMT DUE 25.46
***** 9.050-4-23 *****				
9.050-4-23	Off Stoughton Ave			ACCT 1-232- 4
LaBelle David G	311 Res vac land		Massena Central Sch	4,500
LaBelle Wendy D	Massena 1 405801	4,500		
PO Box 24	Hatfield track- BLK 40	4,500		
Helena, NY 13649	125x245(D)			
	Vacant Lot			
	FRNT 125.00 DPTH 245.00			
	EAST-0353983 NRTH-1801021			
	DEED BOOK 2013 PG-7947			
	FULL MARKET VALUE	4,500		
TOTAL TAX ---				81.82**
				DATE #1 09/30/15
				AMT DUE 81.82
***** 9.050-4-24.11 *****				
9.050-4-24.11	89-95 Beach St			ACCT 1-232- 4
LaBelle David G	411 Apartment		Massena Central Sch	116,000
LaBelle Wendy D	Massena 1 405801	21,000		
PO Box 24	Lots combined 3/07 & 1/0	116,000		
Helena, NY 13649	Three/two Family/bldgs			
	Three Duplex Apt Bldgs			
	FRNT 177.00 DPTH 147.00			
	EAST-0354083 NRTH-1801224			
	DEED BOOK 2013 PG-7947			
	FULL MARKET VALUE	116,000		
TOTAL TAX ---				2,109.21**

DATE #1 09/30/15  
AMT DUE 2,109.21

\*\*\*\*\*

STATE OF NEW YORK  
 COUNTY - St Lawrence  
 SCHOOL - Massena 1  
 TOWN - Massena  
 VILLAGE - Massena  
 SWIS - 405801

2 0 1 5 S C H O O L T A X R O L L  
 T A X A B L E SECTION OF THE ROLL - 1  
 OWNERS NAME SEQUENCE  
 UNIFORM PERCENT OF VALUE IS 100.00

TAX MAP PARCEL NUMBER	PROPERTY LOCATION & CLASS	ASSESSMENT	EXEMPTION CODE-----	SCHOOL
CURRENT OWNERS NAME	SCHOOL DISTRICT	LAND	TAX DESCRIPTION	TAXABLE VALUE
CURRENT OWNERS ADDRESS	PARCEL SIZE/GRID COORD	TOTAL	SPECIAL DISTRICTS	TAX AMOUNT
***** 9.050-4-24.12 *****				
85-87 Beach St				BILL 4084
9.050-4-24.12	311 Res vac land		Massena Central Sch	6,000 109.10
Labelle David G	Massena 1 405801	6,000		
Labelle Wendy D	Hatfield Dev. Lot (7)	6,000		
PO Box 24	FRNT 88.00 DPTH 109.00			
Helena, NY 13649	EAST-0354144 NRTH-1801104			
	DEED BOOK 2013 PG-7947			
	FULL MARKET VALUE	6,000		
TOTAL TAX ---				109.10**
				DATE #1 09/30/15
				AMT DUE 109.10
***** 9.051-4-12 *****				
102 -106 Bishop Ave				BILL 4085
9.051-4-12	230 3 Family Res		Massena Central Sch	50,000 909.14
Labelle David G	Massena 1 405801	5,700		
Dorion-Labelle Wendy	Lot 4 Blk 24	50,000		
PO Box 24	P.g.r.			
Helena, NY 13649	Residence -3 Family Renta			
	FRNT 82.00 DPTH 110.00			
	EAST-0356008 NRTH-1800328			
	DEED BOOK 2012 PG-5356			
	FULL MARKET VALUE	50,000		
TOTAL TAX ---				909.14**
				DATE #1 09/30/15
				AMT DUE 909.14
***** 9.059-3-27 *****				
6 Beach St				BILL 4086
9.059-3-27	484 1 use sm bld		Massena Central Sch	31,000 563.67
LaBelle David G	Massena 1 405801	3,800		
LaBelle Wendy D	Pt. Of Lot 13	31,000		
PO Box 24	Blk 27			
Helena, NY 13649	Office			
	ACRES 0.11			
	EAST-0355556 NRTH-1799096			
	DEED BOOK 2014 PG-11363			
	FULL MARKET VALUE	31,000		
TOTAL TAX ---				563.67**
				DATE #1 09/30/15
				AMT DUE 563.67
***** 9.059-4-37 *****				
38 Park Ave				BILL 4087
9.059-4-37	220 2 Family Res		Massena Central Sch	52,000 945.51
Labelle David G	Massena 1 405801	6,000		
Labelle Wendy Dorion-	Lot 5 Blk 18	52,000		
PO Box 24	P.g.r.			
Helena, NY 13649	Two Family Residence			
	FRNT 50.00 DPTH 119.00			
	EAST-0355818 NRTH-1799507			
	DEED BOOK 2012 PG-11402			
	FULL MARKET VALUE	52,000		
TOTAL TAX ---				945.51**

DATE #1 09/30/15  
AMT DUE 945.51

\*\*\*\*\*



STATE OF NEW YORK  
 COUNTY - St Lawrence  
 SCHOOL - Massena 1  
 TOWN - Massena  
 VILLAGE - Massena  
 SWIS - 405801

2 0 1 5 S C H O O L T A X R O L L  
 T A X A B L E SECTION OF THE ROLL - 1  
 OWNERS NAME SEQUENCE  
 UNIFORM PERCENT OF VALUE IS 100.00

PAGE 1544  
 VALUATION DATE-JUL 01, 2014  
 TAXABLE STATUS DATE-MAR 01, 2015

TAX MAP PARCEL NUMBER	PROPERTY LOCATION & CLASS	ASSESSMENT	EXEMPTION CODE-----	SCHOOL
CURRENT OWNERS NAME	SCHOOL DISTRICT	LAND	TAX DESCRIPTION	TAXABLE VALUE
CURRENT OWNERS ADDRESS	PARCEL SIZE/GRID COORD	TOTAL	SPECIAL DISTRICTS	TAX AMOUNT
*****				
9.060-2-13	11,13,15 Bishop Ave		9.060-2-13	*****
Labelle David G	230 3 Family Res		ACCT 1- 40- 3	BILL 4088
Labelle Wendy	Massena 1 405801	6,500		
PO Box 24	Lot 12 Blk 4	68,000		
Helena, NY 13649	P.g.r.			
	Triple Residence			
	FRNT 97.00 DPTH 125.00			
	EAST-0357678 NRTH-1799142			
	DEED BOOK 2007 PG-14078			
	FULL MARKET VALUE	68,000		
			TOTAL TAX ---	1,236.44**
				DATE #1 09/30/15
				AMT DUE 1,236.44
*****				
9.060-2-24	12,14,16 Cornell Ave		9.060-2-24	*****
Labelle David G	230 3 Family Res		ACCT 1-522- 1	BILL 4089
Labelle Wendy	Massena 1 405801	6,500		
PO Box 24	lot 17 Blk 4	63,000		
Helena, NY 13649	P.G.R Subdivision			
	Three Family Residence			
	FRNT 97.00 DPTH 125.00			
	EAST-0357608 NRTH-1799033			
	DEED BOOK 2008 PG-4443			
	FULL MARKET VALUE	63,000		
			TOTAL TAX ---	1,145.52**
				DATE #1 09/30/15
				AMT DUE 1,145.52
*****				
10.061-3-37	297,298 299,300 Barnhart Rd		10.061-3-37	*****
Labelle David G	230 3 Family Res		ACCT 1- 86- 6	BILL 4090
Labelle Wendy D	Massena 1 405801	9,200		
1963 County Route 53	Lot 34	40,000		
PO Box 24	Federal Housing			
Helena, NY 13649	Dbl Res On L. Contract			
	FRNT 255.00 DPTH 110.00			
	EAST-0362115 NRTH-1796572			
	DEED BOOK 2014 PG-4990			
	FULL MARKET VALUE	40,000		
			TOTAL TAX ---	727.32**
				DATE #1 09/30/15
				AMT DUE 727.32
*****				

STATE OF NEW YORK  
 COUNTY - St Lawrence  
 SCHOOL - Massena 1  
 TOWN - Massena  
 VILLAGE - Massena  
 SWIS - 405801

2 0 1 5 S C H O O L T A X R O L L  
 T A X A B L E SECTION OF THE ROLL - 1  
 OWNERS NAME SEQUENCE  
 UNIFORM PERCENT OF VALUE IS 100.00

PAGE 1545  
 VALUATION DATE-JUL 01, 2014  
 TAXABLE STATUS DATE-MAR 01, 2015

TAX MAP PARCEL NUMBER	PROPERTY LOCATION & CLASS	ASSESSMENT	EXEMPTION CODE-----	SCHOOL
CURRENT OWNERS NAME	SCHOOL DISTRICT	LAND	TAX DESCRIPTION	TAXABLE VALUE
CURRENT OWNERS ADDRESS	PARCEL SIZE/GRID COORD	TOTAL	SPECIAL DISTRICTS	TAX AMOUNT
***** 9.068-7-31 *****				
9.068-7-31	62 Curtis Ave			ACCT 1- 97- 5
Labelle Randy	210 1 Family Res		Basic Star 41854	BILL 4091
Labelle Kimberly	Massena 1 405801	6,200	Massena Central Sch	30,000
62 Curtis Ave	Lot 14 Blk 105	53,000		963.69
Massena, NY 13662-2329	Tyo Tract			
	Residence-One Family			
	FRNT 50.00 DPTH 125.00			
	EAST-0359456 NRTH-1797604			
	DEED BOOK 1118 PG-742			
	FULL MARKET VALUE	53,000		
			TOTAL TAX ---	418.20**
				DATE #1 09/30/15
				AMT DUE 418.20
***** 16.027-2-14 *****				
16.027-2-14	16 Cook St			ACCT 1- 31- 5
LaBier Michael D	210 1 Family Res - WTRFNT		Massena Central Sch	BILL 4092
16 Cook St	Massena 1 405801	15,700		496.39
Massena, NY 13662	70X152X40X168 40W.F.	27,300		
	FRNT 70.00 DPTH 150.00			
	BANK8888830			
	EAST-0355907 NRTH-1791732			
	DEED BOOK 2007 PG-19038			
	FULL MARKET VALUE	27,300		
			TOTAL TAX ---	496.39**
				DATE #1 09/30/15
				AMT DUE 496.39
***** 9.058-7-2 *****				
9.058-7-2	43 Maple St			ACCT 1-444- 2
Laborer's Local #1822	330 Vacant comm		Massena Central Sch	BILL 4093
Property Corporation	Massena 1 405801	25,400		461.85
PO Box 361	Former, Apt. & Trailers	25,400		
Massena, NY 13662	Location 43 Maple St			
	Vacant commercial Lot			
	FRNT 69.00 DPTH 215.00			
	EAST-0354097 NRTH-1798928			
	DEED BOOK 2005 PG-19199			
	FULL MARKET VALUE	25,400		
			TOTAL TAX ---	461.85**
				DATE #1 09/30/15
				AMT DUE 461.85

\*\*\*\*\*

STATE OF NEW YORK  
 COUNTY - St Lawrence  
 SCHOOL - Massena 1  
 TOWN - Massena  
 VILLAGE - Massena  
 SWIS - 405801

2 0 1 5 S C H O O L T A X R O L L  
 T A X A B L E SECTION OF THE ROLL - 1  
 OWNERS NAME SEQUENCE  
 UNIFORM PERCENT OF VALUE IS 100.00

PAGE 1546  
 VALUATION DATE-JUL 01, 2014  
 TAXABLE STATUS DATE-MAR 01, 2015

TAX MAP PARCEL NUMBER	PROPERTY LOCATION & CLASS	ASSESSMENT	EXEMPTION CODE-----	SCHOOL
CURRENT OWNERS NAME	SCHOOL DISTRICT	LAND	TAX DESCRIPTION	TAXABLE VALUE
CURRENT OWNERS ADDRESS	PARCEL SIZE/GRID COORD	TOTAL	SPECIAL DISTRICTS	TAX AMOUNT
***** 9.058-7-1 *****				
49 1/2 Maple St				ACCT 1-244- 2
9.058-7-1	484 1 use sm bld		Massena Central Sch	58,000
Laborers Local #322	Massena 1 405801	27,000		
Building Corp	Maple Street	58,000		
PO Box 361	Laborers Local 322			
Massena, NY 13662-0361	Union 322 Office Building			
	FRNT 81.00 DPTH 245.00			
	EAST-0354015 NRTH-1798932			
	DEED BOOK 943 PG-01002			
	FULL MARKET VALUE	58,000		
			TOTAL TAX ---	1,054.61**
				DATE #1 09/30/15
				AMT DUE 1,054.61
***** 9.083-2-2 *****				
Off Ash St				ACCT 1-533- 7. 1
9.083-2-2	311 Res vac land		Massena Central Sch	2,400
Labrake Mark E	Massena 1 405801	2,400		
4 Ash St	40 Ft Lot 7, Blk 6	2,400		
Massena, NY 13662-2502	Hatfield Tract			
	Vacant Lot			
	FRNT 40.00 DPTH 120.00			
	BANK8888111			
	EAST-0354955 NRTH-1793825			
	DEED BOOK 2015 PG-1129			
	FULL MARKET VALUE	2,400		
			TOTAL TAX ---	43.64**
				DATE #1 09/30/15
				AMT DUE 43.64
***** 9.083-2-3 *****				
Off Ash St				ACCT 1-533- 6
9.083-2-3	311 Res vac land		Massena Central Sch	700
Labrake Mark E	Massena 1 405801	700		
4 Ash St	Part Lot 5, Blk 6	700		
Massena, NY 13662-2502	Hatfield Tract			
	Vacant Lot			
	FRNT 20.00 DPTH 120.00			
	BANK8888111			
	EAST-0354989 NRTH-1793830			
	DEED BOOK 2015 PG-1129			
	FULL MARKET VALUE	700		
			TOTAL TAX ---	12.73**
				DATE #1 09/30/15
				AMT DUE 12.73

\*\*\*\*\*

STATE OF NEW YORK  
 COUNTY - St Lawrence  
 SCHOOL - Massena 1  
 TOWN - Massena  
 VILLAGE - Massena  
 SWIS - 405801

2 0 1 5 S C H O O L T A X R O L L  
 T A X A B L E SECTION OF THE ROLL - 1  
 OWNERS NAME SEQUENCE  
 UNIFORM PERCENT OF VALUE IS 100.00

TAX MAP PARCEL NUMBER	PROPERTY LOCATION & CLASS	ASSESSMENT	EXEMPTION CODE-----	SCHOOL
CURRENT OWNERS NAME	SCHOOL DISTRICT	LAND	TAX DESCRIPTION	TAXABLE VALUE
CURRENT OWNERS ADDRESS	PARCEL SIZE/GRID COORD	TOTAL	SPECIAL DISTRICTS	TAX AMOUNT
***** 9.083-2-7 *****				
9.083-2-7	4 Ash St			ACCT 1-533- 5
Labrake Mark E	210 1 Family Res		Basic Star 41854	BILL 4097
4 Ash St	Massena 1 405801	41,854	Massena Central Sch	30,000
Massena, NY 13662-2502	20ft.1-6 & 40ft.1-8 Blk 6	62,000		1,127.34
	Hatfield Tract			
	Res 1 Fam W/ Llife U.- Ru			
	FRNT 60.00 DPTH 125.00			
	BANK8888111			
	EAST-0354994 NRTH-1793708			
	DEED BOOK 2015 PG-1129			
	FULL MARKET VALUE	62,000		
			TOTAL TAX ---	581.85**
				DATE #1 09/30/15
				AMT DUE 581.85
***** 10.069-2-19 *****				
10.069-2-19	243 E Hatfield St			ACCT 1-553- 6
LaChance Frederick A	210 1 Family Res		Basic Star 41854	BILL 4098
243 E Hatfield Street	Massena 1 405801	32,700	Massena Central Sch	30,000
Massena, NY 13662	Lot 9	76,000		1,381.90
	Blk 499			
	100RFx268x97x258			
	FRNT 100.00 DPTH 288.00			
	BANK8888150			
	EAST-0363112 NRTH-1794471			
	DEED BOOK 2009 PG-12012			
	FULL MARKET VALUE	76,000		
			TOTAL TAX ---	836.41**
				DATE #1 09/30/15
				AMT DUE 836.41
***** 9.042-7-10 *****				
9.042-7-10	4 Lincoln Dr			ACCT 1-242- 6
LaChance Gilbert H	210 1 Family Res		Basic Star 41854	BILL 4099
4 Lincoln Dr	Massena 1 405801	7,600	Massena Central Sch	30,000
Massena, NY 13662	Lot 9 Blk 46	42,000		763.68
	Homecroft Tract			
	FRNT 70.00 DPTH 120.00			
	BANK8888869			
	EAST-0353370 NRTH-1802271			
	DEED BOOK 2003 PG-912			
	FULL MARKET VALUE	42,000		
			TOTAL TAX ---	218.19**
				DATE #1 09/30/15
				AMT DUE 218.19
*****				

STATE OF NEW YORK  
 COUNTY - St Lawrence  
 SCHOOL - Massena 1  
 TOWN - Massena  
 VILLAGE - Massena  
 SWIS - 405801

2 0 1 5 S C H O O L T A X R O L L  
 T A X A B L E SECTION OF THE ROLL - 1  
 OWNERS NAME SEQUENCE  
 UNIFORM PERCENT OF VALUE IS 100.00

PAGE 1548  
 VALUATION DATE-JUL 01, 2014  
 TAXABLE STATUS DATE-MAR 01, 2015

TAX MAP PARCEL NUMBER	PROPERTY LOCATION & CLASS	ASSESSMENT	EXEMPTION CODE-----	SCHOOL
CURRENT OWNERS NAME	SCHOOL DISTRICT	LAND	TAX DESCRIPTION	TAXABLE VALUE
CURRENT OWNERS ADDRESS	PARCEL SIZE/GRID COORD	TOTAL	SPECIAL DISTRICTS	TAX AMOUNT
***** 9.060-5-14.1 *****				
9.060-5-14.1	3 Liberty Ave			ACCT 1-282- 3.1 BILL 4100
LaClair Anne M	210 1 Family Res		Basic Star 41854	30,000
3 Liberty Ave	Massena 1 405801	6,100	Massena Central Sch	53,000
Massena, NY 13662	1/2 Lots 14,15,16 Blk 1	53,000		
	P.g.r.			
	Residence One Family			
	FRNT 79.00 DPTH			
	ACRES 0.25 BANK8888869			
	EAST-0358532 NRTH-1799703			
	DEED BOOK 2002 PG-21897			
	FULL MARKET VALUE	53,000		
			TOTAL TAX ---	418.20**
				DATE #1 09/30/15
				AMT DUE 418.20
***** 9.060-8-29 *****				
9.060-8-29	1 Tamarack St			ACCT 1-286- 2 BILL 4101
Laclair Bernard	210 1 Family Res		Enhanced S 41834	48,000
9 Laurel Ave Apt 510	Massena 1 405801	5,200	Massena Central Sch	48,000
Massena, NY 13662-2056	Lot 17	48,000		872.78
	Haskell Tract 2			
	Residence One Family			
	FRNT 50.00 DPTH 125.00			
	EAST-0358465 NRTH-1798003			
	DEED BOOK 1998 PG-4110			
	FULL MARKET VALUE	48,000		
			TOTAL TAX ---	0.00**
***** 9.083-2-11 *****				
9.083-2-11	7 Linden St			ACCT 1-425- 4 BILL 4102
Laclair Bernard Sr	210 1 Family Res		Enhanced S 41834	58,000
Laclair Eleanor	Massena 1 405801	6,300	Massena Central Sch	58,000
37 1/2 N Main St 3	Lot 1 Blk 4	58,000		1,054.61
Massena, NY 13662	Hatfield Tract			
	Residence One Family			
	FRNT 50.00 DPTH 130.00			
	BANK8888830			
	EAST-0355115 NRTH-1793591			
	DEED BOOK 1006 PG-00420			
	FULL MARKET VALUE	58,000		
			TOTAL TAX ---	0.00**
***** 9.068-12-19 *****				
9.068-12-19	41 Talcott St			ACCT 1-360- 6 BILL 4103
Laclair Elaine	311 Res vac land		Massena Central Sch	2,900
39 Talcott St	Massena 1 405801	2,900		52.73
Massena, NY 13662	Lot 13	2,900		
	Oakmont Tr			
	Vac Lot			
	FRNT 50.00 DPTH 140.00			
	EAST-0358682 NRTH-1796471			
	DEED BOOK 1046 PG-00835			
	FULL MARKET VALUE	2,900		
			TOTAL TAX ---	52.73**

DATE #1 09/30/15  
AMT DUE 52.73

\*\*\*\*\*

STATE OF NEW YORK  
 COUNTY - St Lawrence  
 SCHOOL - Massena 1  
 TOWN - Massena  
 VILLAGE - Massena  
 SWIS - 405801

2 0 1 5 S C H O O L T A X R O L L  
 T A X A B L E SECTION OF THE ROLL - 1  
 OWNERS NAME SEQUENCE  
 UNIFORM PERCENT OF VALUE IS 100.00

PAGE 1549  
 VALUATION DATE-JUL 01, 2014  
 TAXABLE STATUS DATE-MAR 01, 2015

TAX MAP PARCEL NUMBER	PROPERTY LOCATION & CLASS	ASSESSMENT	EXEMPTION CODE-----	SCHOOL
CURRENT OWNERS NAME	SCHOOL DISTRICT	LAND	TAX DESCRIPTION	TAXABLE VALUE
CURRENT OWNERS ADDRESS	PARCEL SIZE/GRID COORD	TOTAL	SPECIAL DISTRICTS	TAX AMOUNT
***** 9.068-12-20 *****				
9.068-12-20	39 Talcott St			ACCT 1-258- 1
Laclair Elaine M	210 1 Family Res		Basic Star 41854	BILL 4104
39 Talcott St	Massena 1 405801	6,500	Massena Central Sch	30,000
Massena, NY 13662	Lot 14 Blk 10	45,000		818.23
	Oakmont Tract			
	Residence-One Family			
	FRNT 50.00 DPTH 140.00			
	EAST-0358660 NRTH-1796517			
	DEED BOOK 1046 PG-00835			
	FULL MARKET VALUE	45,000		
			TOTAL TAX ---	272.74**
				DATE #1 09/30/15
				AMT DUE 272.74
***** 10.069-2-7 *****				
10.069-2-7	219 E Hatfield St			ACCT 1-414- 2
LaClair Robert J	210 1 Family Res - WTRFNT		Basic Star 41854	BILL 4105
219 E Hatfield Street	Massena 1 405801	36,000	Massena Central Sch	30,000
Massena, NY 13662	***NOTES***	67,000		1,218.25
	88' WF			
	FRNT 60.00 DPTH 329.00			
	EAST-0362037 NRTH-1794127			
	DEED BOOK 2008 PG-5788			
	FULL MARKET VALUE	67,000		
			TOTAL TAX ---	672.76**
				DATE #1 09/30/15
				AMT DUE 672.76
***** 10.069-2-8 *****				
10.069-2-8	E Hatfield St			ACCT 1-414- 4
LaClair Robert J	314 Rural vac<10 - WTRFNT		Massena Central Sch	BILL 4106
219 E Hatfield Street	Massena 1 405801	32,000		581.85
Massena, NY 13662	Vacant Lot W/ River Front	32,000		
	FRNT 112.00 DPTH 320.00			
	EAST-0362116 NRTH-1794163			
	DEED BOOK 2008 PG-5788			
	FULL MARKET VALUE	32,000		
			TOTAL TAX ---	581.85**
				DATE #1 09/30/15
				AMT DUE 581.85
***** 9.042-1-26 *****				
9.042-1-26	18 Owl Ave			ACCT 1-446- 4.1
Laclair Timothy P	210 1 Family Res		Basic Star 41854	BILL 4107
18 Owl Ave	Massena 1 405801	28,900	Massena Central Sch	30,000
Massena, NY 13662	Lot #18	205,000		3,727.49
	Madison Subdiv			
	FRNT 89.00 DPTH 200.00			
	BANK8888830			
	EAST-0351592 NRTH-1802068			
	DEED BOOK 2004 PG-13037			
	FULL MARKET VALUE	205,000		
			TOTAL TAX ---	3,182.00**
				DATE #1 09/30/15

AMT DUE 3,182.00

\*\*\*\*\*



STATE OF NEW YORK  
 COUNTY - St Lawrence  
 SCHOOL - Massena 1  
 TOWN - Massena  
 VILLAGE - Massena  
 SWIS - 405801

2 0 1 5 S C H O O L T A X R O L L  
 T A X A B L E SECTION OF THE ROLL - 1  
 OWNERS NAME SEQUENCE  
 UNIFORM PERCENT OF VALUE IS 100.00

TAX MAP PARCEL NUMBER	PROPERTY LOCATION & CLASS	ASSESSMENT	EXEMPTION CODE-----	SCHOOL
CURRENT OWNERS NAME	SCHOOL DISTRICT	LAND	TAX DESCRIPTION	TAXABLE VALUE
CURRENT OWNERS ADDRESS	PARCEL SIZE/GRID COORD	TOTAL	SPECIAL DISTRICTS	TAX AMOUNT
***** 9.050-4-37 *****				
3 Belmont St				ACCT 1-531- 8 BILL 4108
9.050-4-37	210 1 Family Res		Enhanced S 41834	42,000
Lacombe Clifford	Massena 1 405801	6,200	Massena Central Sch	42,000 763.68
Lacombe Janet	Lot 2 Blk 36	42,000		
3 Belmont St	P.g.r.			
Massena, NY 13662-1324	Res-One Family			
	FRNT 55.00 DPTH 125.00			
	EAST-0354309 NRTH-1801223			
	DEED BOOK 991 PG-00351			
	FULL MARKET VALUE	42,000		
TOTAL TAX ---				0.00**
***** 9.050-4-38 *****				
Beach St				ACCT 1-531- 7 BILL 4109
9.050-4-38	311 Res vac land		Massena Central Sch	2,200 40.00
Lacombe Clifford	Massena 1 405801	2,200		
Lacombe Janet	Lot 1 Blk 36	2,200		
3 Belmont St	P.g.r.			
Massena, NY 13662-1324	Vac Lot			
	FRNT 62.00 DPTH 125.00			
	EAST-0354259 NRTH-1801193			
	DEED BOOK 991 PG-00351			
	FULL MARKET VALUE	2,200		
TOTAL TAX ---				40.00**
***** 9.050-3-40 *****				
227 N Main St				ACCT 1-287- 8 BILL 4110
9.050-3-40	210 1 Family Res		Enhanced S 41834	48,000
Lacombe Donald L (LU)	Massena 1 405801	6,800	Massena Central Sch	48,000 872.78
LaCombe Kathleen (LU)	Lot 31 Blk 46	48,000		
227 N Main Street	Homecroft Tract			
Massena, NY 13662	Residence-One Family			
	FRNT 50.00 DPTH 125.00			
	EAST-0353424 NRTH-1801760			
	DEED BOOK 1070 PG-659			
	FULL MARKET VALUE	48,000		
TOTAL TAX ---				0.00**
***** 9.058-3-24 *****				
6 Haskell St				ACCT 1- 24- 1 BILL 4111
9.058-3-24	210 1 Family Res		Basic Star 41854	30,000
Lacombe Ruth M	Massena 1 405801	6,900	Massena Central Sch	52,000 945.51
6 Haskell St	Lot 22	52,000		
Massena, NY 13662	Carney Tract			
	Residence-One Family			
	FRNT 50.00 DPTH 160.00			
	EAST-0353795 NRTH-1799366			
	DEED BOOK 2007 PG-20143			
	FULL MARKET VALUE	52,000		
TOTAL TAX ---				400.02**
				DATE #1 09/30/15
				AMT DUE 400.02

\*\*\*\*\*

STATE OF NEW YORK  
 COUNTY - St Lawrence  
 SCHOOL - Massena 1  
 TOWN - Massena  
 VILLAGE - Massena  
 SWIS - 405801

2 0 1 5 S C H O O L T A X R O L L  
 T A X A B L E SECTION OF THE ROLL - 1  
 OWNERS NAME SEQUENCE  
 UNIFORM PERCENT OF VALUE IS 100.00

PAGE 1551  
 VALUATION DATE-JUL 01, 2014  
 TAXABLE STATUS DATE-MAR 01, 2015

TAX MAP PARCEL NUMBER	PROPERTY LOCATION & CLASS	ASSESSMENT	EXEMPTION CODE-----	SCHOOL
CURRENT OWNERS NAME	SCHOOL DISTRICT	LAND	TAX DESCRIPTION	TAXABLE VALUE
CURRENT OWNERS ADDRESS	PARCEL SIZE/GRID COORD	TOTAL	SPECIAL DISTRICTS	TAX AMOUNT
***** 9.058-3-25 *****				
9.058-3-25	Haskell St			ACCT 1- 24- 2 BILL 4112
Lacombe Ruth M	311 Res vac land		Massena Central Sch	2,700 49.09
6 Haskell St	Massena 1 405801	2,700		
Massena, NY 13662	Lot 21	2,700		
	Carney Tract			
	Vacant Lot			
	FRNT 50.00 DPTH 160.00			
	EAST-0353766 NRTH-1799321			
	DEED BOOK 2007 PG-20143			
	FULL MARKET VALUE	2,700		
TOTAL TAX ---				49.09**
				DATE #1 09/30/15
				AMT DUE 49.09
***** 9.076-5-25 *****				
9.076-5-25	23 Stephenville St			ACCT 1-479- 1 BILL 4113
Lacombe Tom	210 1 Family Res		RPTL466_f 41690	3,000
23 Stephenville St	Massena 1 405801	10,200	Basic Star 41854	30,000
Massena, NY 13662	Lot 22 Blk E	61,100	Massena Central Sch	58,100 1,056.43
	Urban Estates			
	Res 1 Fam W/15 % Vet Ex			
	FRNT 65.00 DPTH 100.00			
	EAST-0359390 NRTH-1795309			
	DEED BOOK 1102 PG-392			
	FULL MARKET VALUE	61,100		
TOTAL TAX ---				510.94**
				DATE #1 09/30/15
				AMT DUE 510.94
***** 10.069-1-61 *****				
10.069-1-61	246 E Hatfield St			ACCT 1-288- 6 BILL 4114
LaCourse Julian H (LU)	210 1 Family Res		Enhanced S 41834	65,300
LaCourse Phyllis (LU)	Massena 1 405801	14,000	Massena Central Sch	77,000 1,400.08
246 E Hatfield Street	Residence One Family	77,000		
Massena, NY 13662	FRNT 100.00 DPTH 140.00			
	EAST-0363083 NRTH-1794737			
	DEED BOOK 2013 PG-15842			
	FULL MARKET VALUE	77,000		
TOTAL TAX ---				295.08**
				DATE #1 09/30/15
				AMT DUE 295.08
***** 9.075-5-16 *****				
9.075-5-16	Cecil Ave			ACCT 1-195- 8 BILL 4115
Lacy Carol	311 Res vac land		Massena Central Sch	6,100 110.92
75 Grove St	Massena 1 405801	6,100		
Massena, NY 13662	Lot 38	6,100		
	Mapleview Tract			
	Vacant Lot			
	FRNT 50.00 DPTH 150.00			
	EAST-0356710 NRTH-1795043			
	DEED BOOK 1057 PG-640			
	FULL MARKET VALUE	6,100		
TOTAL TAX ---				110.92**

DATE #1 09/30/15  
AMT DUE 110.92

\*\*\*\*\*

STATE OF NEW YORK  
 COUNTY - St Lawrence  
 SCHOOL - Massena 1  
 TOWN - Massena  
 VILLAGE - Massena  
 SWIS - 405801

2 0 1 5 S C H O O L T A X R O L L  
 T A X A B L E SECTION OF THE ROLL - 1  
 OWNERS NAME SEQUENCE  
 UNIFORM PERCENT OF VALUE IS 100.00

PAGE 1552  
 VALUATION DATE-JUL 01, 2014  
 TAXABLE STATUS DATE-MAR 01, 2015

TAX MAP PARCEL NUMBER	PROPERTY LOCATION & CLASS	ASSESSMENT	EXEMPTION CODE-----	SCHOOL
CURRENT OWNERS NAME	SCHOOL DISTRICT	LAND	TAX DESCRIPTION	TAXABLE VALUE
CURRENT OWNERS ADDRESS	PARCEL SIZE/GRID COORD	TOTAL	SPECIAL DISTRICTS	TAX AMOUNT
***** 9.075-5-15 *****				
9.075-5-15	75 Grove St			ACCT 1-195- 7
Lacy Carol E	210 1 Family Res		Aged - All 41800	BILL 4116
75 Grove St	Massena 1 405801	6,700	Enhanced S 41834	27,500
Massena, NY 13662	Lot 39 Blk 13	55,000	Massena Central Sch	27,500
	Mapleview			500.03
	1 Fam Res			
	FRNT 50.00 DPTH 150.00			
	EAST-0356736 NRTH-1795003			
	DEED BOOK 1057 PG-640			
	FULL MARKET VALUE	55,000		
			TOTAL TAX ---	0.00**
***** 9.066-5-10 *****				
9.066-5-10	14 Ransom Ave			ACCT 1-235- 5
Ladison Eric M	210 1 Family Res		Basic Star 41854	BILL 4117
Ladison Hollie	Massena 1 405801	24,200	Massena Central Sch	30,000
14 Ransom Ave	Lot 1L Blk 6	85,000		1,545.54
Massena, NY 13662	Nightengale Tr			
	Residence One Family			
	FRNT 76.00 DPTH 141.00			
	BANK8888869			
	EAST-0353287 NRTH-1796418			
	DEED BOOK 2009 PG-4551			
	FULL MARKET VALUE	85,000		
			TOTAL TAX ---	1,000.05**
				DATE #1 09/30/15
				AMT DUE 1,000.05
***** 9.058-5-36 *****				
9.058-5-36	6 East Ave			ACCT 1-237- 6
Ladison Jackie L	210 1 Family Res		Basic Star 41854	BILL 4118
Ladison Tabitha A	Massena 1 405801	8,300	Massena Central Sch	30,000
529 County Route 39	Lot 24	68,000		1,236.44
Massena, NY 13662	Hosmer Tract			
	Res 1 Fam W/Life U - J.Ha			
	FRNT 82.50 DPTH 165.00			
	BANK8888830			
	EAST-0351529 NRTH-1798907			
	DEED BOOK 2011 PG-15812			
	FULL MARKET VALUE	68,000		
			TOTAL TAX ---	690.95**
				DATE #1 09/30/15
				AMT DUE 690.95
*****				

STATE OF NEW YORK  
 COUNTY - St Lawrence  
 SCHOOL - Massena 1  
 TOWN - Massena  
 VILLAGE - Massena  
 SWIS - 405801

2 0 1 5 S C H O O L T A X R O L L  
 T A X A B L E SECTION OF THE ROLL - 1  
 OWNERS NAME SEQUENCE  
 UNIFORM PERCENT OF VALUE IS 100.00

PAGE 1553  
 VALUATION DATE-JUL 01, 2014  
 TAXABLE STATUS DATE-MAR 01, 2015

TAX MAP PARCEL NUMBER	PROPERTY LOCATION & CLASS	ASSESSMENT	EXEMPTION CODE-----	SCHOOL
CURRENT OWNERS NAME	SCHOOL DISTRICT	LAND	TAX DESCRIPTION	TAXABLE VALUE
CURRENT OWNERS ADDRESS	PARCEL SIZE/GRID COORD	TOTAL	SPECIAL DISTRICTS	TAX AMOUNT
***** 9.050-6-4 *****				
180 N Main St				ACCT 1-539- 7
9.050-6-4	220 2 Family Res		Basic Star 41854	BILL 4119
Ladue Donald	Massena 1 405801	7,900	Massena Central Sch	30,000
Ladue Dorothy	Lot 61-62	44,000		800.05
180 N Main Street	Bridges Tract			
Massena, NY 13662-1263	Res 2 Familyly			
	FRNT 62.00 DPTH 195.00			
PRIOR OWNER ON 3/01/2015	EAST-0353507 NRTH-1800925			
Ladue Donald	DEED BOOK 2014 PG-7964			
	FULL MARKET VALUE	44,000		
TOTAL TAX ---				254.56**
				DATE #1 09/30/15
				AMT DUE 254.56
***** 9.042-11-10 *****				
206 Jefferson Ave				ACCT 1-249- 3
9.042-11-10	210 1 Family Res		Basic Star 41854	BILL 4120
LaDue Savannah L	Massena 1 405801	6,700	Massena Central Sch	30,000
206 Jefferson Avenue	Lot 46 Blk 49	57,000		1,036.42
Massena, NY 13662	Homecroft Tract			
	FRNT 50.00 DPTH 120.00			
	BANK8888830			
	EAST-0354380 NRTH-1803000			
	DEED BOOK 2013 PG-20286			
	FULL MARKET VALUE	57,000		
TOTAL TAX ---				490.93**
				DATE #1 09/30/15
				AMT DUE 490.93
***** 9.066-2-22 *****				
127 Allen St				ACCT 1-289- 8
9.066-2-22	210 1 Family Res		RPTL466_f 41690	BILL 4121
Laduke Francis	Massena 1 405801	17,500	Enhanced S 41834	3,000
Laduke Ann	Lot 4	114,000	Massena Central Sch	65,300
127 Allen St	Phillips Tract			2,018.30
Massena, NY 13662	Res-One Family W/15% Vet			
	FRNT 60.00 DPTH 140.00			
	EAST-0353853 NRTH-1797089			
	DEED BOOK 814 PG-00285			
	FULL MARKET VALUE	114,000		
TOTAL TAX ---				913.30**
				DATE #1 09/30/15
				AMT DUE 913.30
*****				

STATE OF NEW YORK  
 COUNTY - St Lawrence  
 SCHOOL - Massena 1  
 TOWN - Massena  
 VILLAGE - Massena  
 SWIS - 405801

2 0 1 5 S C H O O L T A X R O L L  
 T A X A B L E SECTION OF THE ROLL - 1  
 OWNERS NAME SEQUENCE  
 UNIFORM PERCENT OF VALUE IS 100.00

PAGE 1554  
 VALUATION DATE-JUL 01, 2014  
 TAXABLE STATUS DATE-MAR 01, 2015

TAX MAP PARCEL NUMBER	PROPERTY LOCATION & CLASS	ASSESSMENT	EXEMPTION CODE-----	SCHOOL
CURRENT OWNERS NAME	SCHOOL DISTRICT	LAND	TAX DESCRIPTION	TAXABLE VALUE
CURRENT OWNERS ADDRESS	PARCEL SIZE/GRID COORD	TOTAL	SPECIAL DISTRICTS	TAX AMOUNT
***** 9.050-7-23 *****				
9.050-7-23	7 Kathleen St			ACCT 1-285- 5
LaDuke Ronnie M	210 1 Family Res		Massena Central Sch	53,000
3 Clarkson Ave	Massena 1 405801	10,800		
Massena, NY 13662	Lot 1 Blk E-1	53,000		
	Northview Tract			
	Residence-One Family			
	FRNT 50.00 DPTH 150.00			
	BANK8888869			
	EAST-0353254 NRTH-1801303			
	DEED BOOK 2012 PG-977			
	FULL MARKET VALUE	53,000		
			TOTAL TAX ---	963.69**
				DATE #1 09/30/15
				AMT DUE 963.69
***** 9.076-6-18 *****				
9.076-6-18	6 Urban Dr			ACCT 1-118- 5
Laduke Timothy	210 1 Family Res		Basic Star 41854	
Laduke Sharon	Massena 1 405801	11,000	Massena Central Sch	76,000
6 Urban Dr	Lot 34 Blk A	76,000		
Massena, NY 13662	Urban Estates			
	Residence-One Family			
	FRNT 80.00 DPTH 100.00			
	BANK8888209			
	EAST-0360420 NRTH-1794073			
	DEED BOOK 2000 PG-18034			
	FULL MARKET VALUE	76,000		
			TOTAL TAX ---	836.41**
				DATE #1 09/30/15
				AMT DUE 836.41
***** 9.057-1-20 *****				
9.057-1-20	26 Baldwin Ave			ACCT 1-400- 4
Lafave (LU) Joan A	210 1 Family Res		Basic Star 41854	
26 Baldwin Ave	Massena 1 405801	22,600	Massena Central Sch	74,000
Massena, NY 13662-1034	Lot 3 Blk 705F	74,000		
	Newton Estates			
	Residence-One Family			
	FRNT 78.00 DPTH 120.00			
	EAST-0349265 NRTH-1799258			
	DEED BOOK 2015 PG-4262			
	FULL MARKET VALUE	74,000		
			TOTAL TAX ---	800.04**
				DATE #1 09/30/15
				AMT DUE 800.04
*****				

STATE OF NEW YORK  
 COUNTY - St Lawrence  
 SCHOOL - Massena 1  
 TOWN - Massena  
 VILLAGE - Massena  
 SWIS - 405801

2 0 1 5 S C H O O L T A X R O L L  
 T A X A B L E SECTION OF THE ROLL - 1  
 OWNERS NAME SEQUENCE  
 UNIFORM PERCENT OF VALUE IS 100.00

PAGE 1555  
 VALUATION DATE-JUL 01, 2014  
 TAXABLE STATUS DATE-MAR 01, 2015

TAX MAP PARCEL NUMBER	PROPERTY LOCATION & CLASS	ASSESSMENT	EXEMPTION CODE-----	SCHOOL
CURRENT OWNERS NAME	SCHOOL DISTRICT	LAND	TAX DESCRIPTION	TAXABLE VALUE
CURRENT OWNERS ADDRESS	PARCEL SIZE/GRID COORD	TOTAL	SPECIAL DISTRICTS	TAX AMOUNT
***** 9.051-3-11 *****				
9.051-3-11	85 Liberty Ave			ACCT 1-577- 9
LaForce Laurie A	210 1 Family Res		Basic Star 41854	BILL 4125
85 Liberty Ave	Massena 1 405801	4,900	Massena Central Sch	30,000
Massena, NY 13662	Lot 15 Blk 22	42,000		763.68
	P.g.r.			
	Residence-One Family			
	FRNT 40.00 DPTH 140.00			
	BANK8888869			
	EAST-0356675 NRTH-1800798			
	DEED BOOK 2005 PG-946			
	FULL MARKET VALUE	42,000		
			TOTAL TAX ---	218.19**
				DATE #1 09/30/15
				AMT DUE 218.19
***** 9.051-3-12 *****				
9.051-3-12	83 Liberty Ave			ACCT 1-578- 1
LaForce Laurie A	311 Res vac land		Massena Central Sch	BILL 4126
85 Liberty Ave	Massena 1 405801	1,100		20.00
Massena, NY 13662	Lot 14 Blk 22	1,100		
	P.g.r.			
	Vacant Lot			
	FRNT 40.00 DPTH 140.00			
	BANK8888869			
	EAST-0356709 NRTH-1800776			
	DEED BOOK 2005 PG-946			
	FULL MARKET VALUE	1,100		
			TOTAL TAX ---	20.00**
				DATE #1 09/30/15
				AMT DUE 20.00
***** 9.067-11-8 *****				
9.067-11-8	12 Danforth Pl			ACCT 1-198- 7
LaGarry Andrew J	210 1 Family Res		Massena Central Sch	BILL 4127
LaGarry Erica C	Massena 1 405801	16,400		1,963.75
12 Danforth Pl	Lot 1	108,000		
Massena, NY 13662	Danforth Place			
	Residence 1 Family			
	FRNT 50.00 DPTH 142.00			
	BANK8888111			
	EAST-0354666 NRTH-1797042			
	DEED BOOK 2014 PG-3841			
	FULL MARKET VALUE	108,000		
			TOTAL TAX ---	1,963.75**
				DATE #1 09/30/15
				AMT DUE 1,963.75
*****				



STATE OF NEW YORK  
 COUNTY - St Lawrence  
 SCHOOL - Massena 1  
 TOWN - Massena  
 VILLAGE - Massena  
 SWIS - 405801

2 0 1 5 S C H O O L T A X R O L L  
 T A X A B L E SECTION OF THE ROLL - 1  
 OWNERS NAME SEQUENCE  
 UNIFORM PERCENT OF VALUE IS 100.00

PAGE 1556  
 VALUATION DATE-JUL 01, 2014  
 TAXABLE STATUS DATE-MAR 01, 2015

TAX MAP PARCEL NUMBER	PROPERTY LOCATION & CLASS	ASSESSMENT	EXEMPTION CODE-----	SCHOOL
CURRENT OWNERS NAME	SCHOOL DISTRICT	LAND	TAX DESCRIPTION	TAXABLE VALUE
CURRENT OWNERS ADDRESS	PARCEL SIZE/GRID COORD	TOTAL	SPECIAL DISTRICTS	TAX AMOUNT
***** 9.074-10-40 *****				
9.074-10-40	41 Highland Ave			ACCT 1-182- 9 BILL 4128
LaGarry Darin D	210 1 Family Res		Basic Star 41854	30,000
LaGarry Jodi M	Massena 1 405801	29,900	Massena Central Sch	110,000
41 Highland Ave	Lot 7 Blk L	110,000		
Massena, NY 13662	Nightengale Tract			
	Residence-One Family			
	FRNT 140.00 DPTH 140.00			
	BANK8888111			
	EAST-0353433 NRTH-1794942			
	DEED BOOK 2009 PG-16569			
	FULL MARKET VALUE	110,000		
			TOTAL TAX ---	1,454.63**
				DATE #1 09/30/15
				AMT DUE 1,454.63
***** 9.067-13-15 *****				
9.067-13-15	29 Parker Ave			ACCT 1-344- 8 BILL 4129
Lagos Richard A	210 1 Family Res		Basic Star 41854	30,000
Stewart Melissa A	Massena 1 405801	7,100	Massena Central Sch	71,000
29 Parker Ave	Lot 9	71,000		
Massena, NY 13662	Revier Tract			
	Residence-1 Family			
	FRNT 60.00 DPTH 145.00			
	BANK8888869			
	EAST-0357417 NRTH-1796703			
	DEED BOOK 2006 PG-4122			
	FULL MARKET VALUE	71,000		
			TOTAL TAX ---	745.49**
				DATE #1 09/30/15
				AMT DUE 745.49
***** 9.042-8-22 *****				
9.042-8-22	24 Marie St			ACCT 1-289- 9 BILL 4130
Lagoy David	210 1 Family Res		Basic Star 41854	30,000
Lagoy Annette	Massena 1 405801	12,600	Massena Central Sch	68,000
24 Marie St	Lot 15 Blk B-1	68,000		
Massena, NY 13662	Northview Tr			
	FRNT 73.00 DPTH 140.00			
	EAST-0352693 NRTH-1801990			
	DEED BOOK 2004 PG-20559			
	FULL MARKET VALUE	68,000		
			TOTAL TAX ---	690.95**
				DATE #1 09/30/15
				AMT DUE 690.95
*****				

STATE OF NEW YORK  
 COUNTY - St Lawrence  
 SCHOOL - Massena 1  
 TOWN - Massena  
 VILLAGE - Massena  
 SWIS - 405801

2 0 1 5 S C H O O L T A X R O L L  
 T A X A B L E SECTION OF THE ROLL - 1  
 OWNERS NAME SEQUENCE  
 UNIFORM PERCENT OF VALUE IS 100.00

TAX MAP PARCEL NUMBER	PROPERTY LOCATION & CLASS	ASSESSMENT	EXEMPTION CODE-----	SCHOOL
CURRENT OWNERS NAME	SCHOOL DISTRICT	LAND	TAX DESCRIPTION	TAXABLE VALUE
CURRENT OWNERS ADDRESS	PARCEL SIZE/GRID COORD	TOTAL	SPECIAL DISTRICTS	TAX AMOUNT
***** 9.066-11-35 *****				
9.066-11-35	47 Bridges Ave			ACCT 1-478- 5 BILL 4131
LaGrave Keri L	210 1 Family Res		Basic Star 41854	30,000
47 Bridges Ave	Massena 1 405801	17,500	Massena Central Sch	65,000 1,181.89
Massena, NY 13662	Lot 41	65,000		
	Joy Tr			
	Res			
	FRNT 60.00 DPTH 140.00			
	BANK8888869			
	EAST-0354236 NRTH-1796123			
	DEED BOOK 2009 PG-15402			
	FULL MARKET VALUE	65,000		
TOTAL TAX ---				636.40**
				DATE #1 09/30/15
				AMT DUE 636.40
***** 9.059-6-38 *****				
9.059-6-38	76 Cornell Ave			ACCT 1-426- 1 BILL 4132
Lagrow Mark	210 1 Family Res		Basic Star 41854	30,000
Lagrow Maureen	Massena 1 405801	21,400	Massena Central Sch	125,000 2,272.86
76 Cornell Ave	Lot 14 Blk 15	125,000		
Massena, NY 13662	P.g.r.			
	Residence One Family			
	FRNT 132.00 DPTH 141.00			
	BANK8888869			
	EAST-0356308 NRTH-1799771			
	DEED BOOK 1033 PG-01081			
	FULL MARKET VALUE	125,000		
TOTAL TAX ---				1,727.37**
				DATE #1 09/30/15
				AMT DUE 1,727.37
***** 9.082-5-42 *****				
9.082-5-42	25 Middlebury Ave			ACCT 1- 26- 4 BILL 4133
Lajoie Shirley	210 1 Family Res		Enhanced S 41834	48,000
25 Middlebury Ave	Massena 1 405801	6,800	Massena Central Sch	48,000 872.78
Massena, NY 13662	Lot 75	48,000		
	Buckeye Tr			
	FRNT 65.00 DPTH 125.00			
	BANK8888830			
	EAST-0354023 NRTH-1792987			
	DEED BOOK 2008 PG-7219			
	FULL MARKET VALUE	48,000		
TOTAL TAX ---				0.00**
*****				

STATE OF NEW YORK  
 COUNTY - St Lawrence  
 SCHOOL - Massena 1  
 TOWN - Massena  
 VILLAGE - Massena  
 SWIS - 405801

2 0 1 5 S C H O O L T A X R O L L  
 T A X A B L E SECTION OF THE ROLL - 1  
 OWNERS NAME SEQUENCE  
 UNIFORM PERCENT OF VALUE IS 100.00

PAGE 1558  
 VALUATION DATE-JUL 01, 2014  
 TAXABLE STATUS DATE-MAR 01, 2015

TAX MAP PARCEL NUMBER	PROPERTY LOCATION & CLASS	ASSESSMENT	EXEMPTION CODE-----	SCHOOL
CURRENT OWNERS NAME	SCHOOL DISTRICT	LAND	TAX DESCRIPTION	TAXABLE VALUE
CURRENT OWNERS ADDRESS	PARCEL SIZE/GRID COORD	TOTAL	SPECIAL DISTRICTS	TAX AMOUNT
*****				
9.083-3-11	12 McCluskey Ave			9.083-3-11
Lalonde Edward	210 1 Family Res		Massena Central Sch	ACCT 1-150- 5
Lalonde Karen	Massena 1 405801	6,100		BILL 4134
6 Nichols Dr	1/2 Lot 13 & 14 Blk 1	31,000		
Massena, NY 13662	Hatfield Tract			
	FRNT 66.00 DPTH 100.00			
	EAST-0355670 NRTH-1793461			
	DEED BOOK 1060 PG-265			
	FULL MARKET VALUE	31,000		
			TOTAL TAX ---	563.67**
				DATE #1 09/30/15
				AMT DUE 563.67
*****				
9.075-4-21	4 Rockaway St			9.075-4-21
LaLonde Kayla M	210 1 Family Res		Basic Star 41854	ACCT 1-114- 3
4 Rockaway St	Massena 1 405801	6,700	Massena Central Sch	BILL 4135
Massena, NY 13662	Lot 43	36,500		30,000
	Mapleview Tr			663.68
	Res-One Story			
	FRNT 50.00 DPTH 150.00			
	EAST-0356488 NRTH-1795639			
	DEED BOOK 2014 PG-11526			
	FULL MARKET VALUE	36,500		
			TOTAL TAX ---	118.19**
				DATE #1 09/30/15
				AMT DUE 118.19
*****				
9.067-5-40	31 Walnut Ave			9.067-5-40
Lalone Michael	210 1 Family Res		Basic Star 41854	ACCT 1-124- 3
Lalone Kristoleen G	Massena 1 405801	16,800	Massena Central Sch	BILL 4136
31 Walnut Ave	Lot 28	58,000		30,000
Massena, NY 13662	Clary Tract			1,054.61
	Residence 1 Family			
	FRNT 50.00 DPTH 150.00			
	BANK8888830			
	EAST-0356589 NRTH-1796315			
	DEED BOOK 2009 PG-15861			
	FULL MARKET VALUE	58,000		
			TOTAL TAX ---	509.12**
				DATE #1 09/30/15
				AMT DUE 509.12
*****				

STATE OF NEW YORK  
 COUNTY - St Lawrence  
 SCHOOL - Massena 1  
 TOWN - Massena  
 VILLAGE - Massena  
 SWIS - 405801

2 0 1 5 S C H O O L T A X R O L L  
 T A X A B L E SECTION OF THE ROLL - 1  
 OWNERS NAME SEQUENCE  
 UNIFORM PERCENT OF VALUE IS 100.00

TAX MAP PARCEL NUMBER	PROPERTY LOCATION & CLASS	ASSESSMENT	EXEMPTION CODE-----	SCHOOL
CURRENT OWNERS NAME	SCHOOL DISTRICT	LAND	TAX DESCRIPTION	TAXABLE VALUE
CURRENT OWNERS ADDRESS	PARCEL SIZE/GRID COORD	TOTAL	SPECIAL DISTRICTS	TAX AMOUNT
*****				
9.068-7-45	35 Alden St			9.068-7-45
Lamay John H (LU)	210 1 Family Res		Basic Star 41854	ACCT 1-337- 7
35 Alden St	Massena 1 405801	7,600	Massena Central Sch	BILL 4137
Massena, NY 13662	Lot 16 Blk 108	68,000		30,000
	Southern Dev			1,236.44
	Residence One Family			
	FRNT 90.00 DPTH 101.00			
	EAST-0360262 NRTH-1797344			
	DEED BOOK 2013 PG-13858			
	FULL MARKET VALUE	68,000		
			TOTAL TAX ---	690.95**
				DATE #1 09/30/15
				AMT DUE 690.95
*****				
9.050-5-1	7 Martin St			9.050-5-1
Lamay Lewis G	210 1 Family Res		Enhanced S 41834	ACCT 1-301- 4
Lamay Rita M	Massena 1 405801	6,200	Massena Central Sch	BILL 4138
7 Martin St	Pt Lot 60 & Pt Lot 7	81,000		65,300
Massena, NY 13662	North Main & Martin			1,472.81
	Res - 1 Fam W/garage			
	FRNT 118.00 DPTH 67.00			
	EAST-0353651 NRTH-1800716			
	DEED BOOK 2012 PG-15719			
	FULL MARKET VALUE	81,000		
			TOTAL TAX ---	367.81**
				DATE #1 09/30/15
				AMT DUE 367.81
*****				
9.051-7-28	56 Beach St			9.051-7-28
LaMay Patrick H	210 1 Family Res		Basic Star 41854	ACCT 1- 28- 2
56 Beach St	Massena 1 405801	5,500	Massena Central Sch	BILL 4139
Massena, NY 13662	Residence - One Family	47,000		30,000
	FRNT 50.00 DPTH 98.00			854.60
	BANK8888869			
	EAST-0354836 NRTH-1800305			
	DEED BOOK 2008 PG-11101			
	FULL MARKET VALUE	47,000		
			TOTAL TAX ---	309.11**
				DATE #1 09/30/15
				AMT DUE 309.11
*****				

STATE OF NEW YORK  
 COUNTY - St Lawrence  
 SCHOOL - Massena 1  
 TOWN - Massena  
 VILLAGE - Massena  
 SWIS - 405801

2 0 1 5 S C H O O L T A X R O L L  
 T A X A B L E SECTION OF THE ROLL - 1  
 OWNERS NAME SEQUENCE  
 UNIFORM PERCENT OF VALUE IS 100.00

TAX MAP PARCEL NUMBER	PROPERTY LOCATION & CLASS	ASSESSMENT	EXEMPTION CODE-----	SCHOOL
CURRENT OWNERS NAME	SCHOOL DISTRICT	LAND	TAX DESCRIPTION	TAXABLE VALUE
CURRENT OWNERS ADDRESS	PARCEL SIZE/GRID COORD	TOTAL	SPECIAL DISTRICTS	TAX AMOUNT
*****				
9.084-2-20	149 E Hatfield St			9.084-2-20
LaMay Timothy E	210 1 Family Res - WTRFNT		Enhanced S 41834	ACCT 1-33-4.23
LaMay Janet W	Massena 1 405801	40,500	Massena Central Sch	BILL 4140
149 E Hatfield Street	Lot 5	219,000		65,300
Massena, NY 13662	Beckstead Est Sub			3,982.05
	Res 1 Family			
	FRNT 105.00 DPTH 500.00			
	EAST-0359409 NRTH-1793411			
	DEED BOOK 2005 PG-19098			
	FULL MARKET VALUE	219,000		
			TOTAL TAX ---	2,877.05**
				DATE #1 09/30/15
				AMT DUE 2,877.05
*****				
9.060-8-35	4 Tamarack St			9.060-8-35
Lamb William G	210 1 Family Res		Basic Star 41854	ACCT 1-529- 3
4 Tamarack St	Massena 1 405801	5,200	Massena Central Sch	BILL 4141
Massena, NY 13662	Lot 32	26,000		26,000
	Haskell Tract 2			472.75
	Res One Fam W/25% Vet Ex			
	FRNT 50.00 DPTH 125.00			
	EAST-0358429 NRTH-1798183			
	DEED BOOK 1998 PG-15963			
	FULL MARKET VALUE	26,000		
			TOTAL TAX ---	0.00**
*****				
9.066-2-4	31 N Allen St			9.066-2-4
Lambert John (LU)	210 1 Family Res		Enhanced S 41834	ACCT 1-204- 3
Lambert Frances M (LU)	Massena 1 405801	18,400	Massena Central Sch	BILL 4142
31 N Allen Street	Lot 12	100,000		65,300
Massena, NY 13662	Stearns Tract 1			1,818.29
	FRNT 70.00 DPTH 142.00			
	EAST-0353475 NRTH-1797674			
	DEED BOOK 2011 PG-1272			
	FULL MARKET VALUE	100,000		
			TOTAL TAX ---	713.29**
				DATE #1 09/30/15
				AMT DUE 713.29
*****				
9.042-11-18	10 Kennedy Ct			9.042-11-18
Lambert John B	210 1 Family Res		Basic Star 41854	ACCT 1-292- 8
Lambert James R	Massena 1 405801	6,700	Massena Central Sch	BILL 4143
10 Kennedy Ct	Lot 8 Blk 50	58,000		30,000
Massena, NY 13662	Homecroft Tract			1,054.61
	FRNT 80.00 DPTH 80.00			
	EAST-0354260 NRTH-1802694			
	DEED BOOK 2011 PG-4174			
	FULL MARKET VALUE	58,000		
			TOTAL TAX ---	509.12**
				DATE #1 09/30/15
				AMT DUE 509.12

\*\*\*\*\*

STATE OF NEW YORK  
 COUNTY - St Lawrence  
 SCHOOL - Massena 1  
 TOWN - Massena  
 VILLAGE - Massena  
 SWIS - 405801

2 0 1 5 S C H O O L T A X R O L L  
 T A X A B L E SECTION OF THE ROLL - 1  
 OWNERS NAME SEQUENCE  
 UNIFORM PERCENT OF VALUE IS 100.00

PAGE 1561  
 VALUATION DATE-JUL 01, 2014  
 TAXABLE STATUS DATE-MAR 01, 2015

TAX MAP PARCEL NUMBER	PROPERTY LOCATION & CLASS	ASSESSMENT	EXEMPTION CODE-----	SCHOOL
CURRENT OWNERS NAME	SCHOOL DISTRICT	LAND	TAX DESCRIPTION	TAXABLE VALUE
CURRENT OWNERS ADDRESS	PARCEL SIZE/GRID COORD	TOTAL	SPECIAL DISTRICTS	TAX AMOUNT
***** 9.074-10-22 *****				
9.074-10-22	89 Nightengale Ave			ACCT 1-207- 3
Lambert Paul C	210 1 Family Res		Basic Star 41854	BILL 4144
89 Nightengale Ave	Massena 1 405801	12,200	Massena Central Sch	30,000
Massena, NY 13662	Lot 3	61,000		1,109.16
	Buckeye Tr			
	Residence One Family			
	FRNT 67.00 DPTH 140.00			
	EAST-0353955 NRTH-1794031			
	DEED BOOK 1998 PG-9486			
	FULL MARKET VALUE	61,000		
			TOTAL TAX ---	563.67**
			DATE #1	09/30/15
			AMT DUE	563.67
***** 9.059-13-25 *****				
9.059-13-25	37 Bishop Ave			ACCT 1-155- 9
Lamberton April L	210 1 Family Res		Massena Central Sch	BILL 4145
376 Margaret St All	Massena 1 405801	15,500		1,327.35
Plattsburgh, NY 12901-5006	Lot 4 Blk 8	73,000		
	P.g.r.			
	Residence 1 Family			
	FRNT 50.00 DPTH 125.00			
	BANK8888830			
	EAST-0357177 NRTH-1799432			
	DEED BOOK 2006 PG-4489			
	FULL MARKET VALUE	73,000		
			TOTAL TAX ---	1,327.35**
			DATE #1	09/30/15
			AMT DUE	1,327.35
***** 10.061-3-6 *****				
10.061-3-6	207 Bayley Rd			ACCT 1-388- 8
Lamberton Ricky D	210 1 Family Res		Basic Star 41854	BILL 4146
207 Bayley Rd	Massena 1 405801	6,000	Massena Central Sch	30,000
Massena, NY 13662	Lot 30	49,650		902.78
	Federal Housing			
	Res 1 Fam W/lu			
	FRNT 93.00 DPTH 111.00			
	BANK8888830			
	EAST-0362152 NRTH-1796874			
	DEED BOOK 2009 PG-17242			
	FULL MARKET VALUE	49,650		
			TOTAL TAX ---	357.29**
			DATE #1	09/30/15
			AMT DUE	357.29
*****				

STATE OF NEW YORK  
 COUNTY - St Lawrence  
 SCHOOL - Massena 1  
 TOWN - Massena  
 VILLAGE - Massena  
 SWIS - 405801

2 0 1 5 S C H O O L T A X R O L L  
 T A X A B L E SECTION OF THE ROLL - 1  
 OWNERS NAME SEQUENCE  
 UNIFORM PERCENT OF VALUE IS 100.00

PAGE 1562  
 VALUATION DATE-JUL 01, 2014  
 TAXABLE STATUS DATE-MAR 01, 2015

TAX MAP PARCEL NUMBER	PROPERTY LOCATION & CLASS	ASSESSMENT	EXEMPTION CODE-----	SCHOOL
CURRENT OWNERS NAME	SCHOOL DISTRICT	LAND	TAX DESCRIPTION	TAXABLE VALUE
CURRENT OWNERS ADDRESS	PARCEL SIZE/GRID COORD	TOTAL	SPECIAL DISTRICTS	TAX AMOUNT
*****				
9.051-8-21	78 Chase St			9.051-8-21
Lamendola Carina (LC)	210 1 Family Res		Massena Central Sch	ACCT 1- 95- 8
Grant David	Massena 1 405801	6,000		BILL 4147
78 Chase St	Lot 21 Blk 32	35,000		
Massena, NY 13662	P.g.r.			
	Residence-One Family			
	FRNT 50.00 DPTH 120.00			
	EAST-0355702 NRTH-1801214			
	DEED BOOK 2013 PG-8619			
	FULL MARKET VALUE	35,000		
			TOTAL TAX ---	636.40**
				DATE #1 09/30/15
				AMT DUE 636.40
*****				
10.061-3-3	197,198 Bayley Rd			10.061-3-3
Lamendola Family Asset	220 2 Family Res		Massena Central Sch	ACCT 1-293- 8
Joseph & Shirley Lamendola	Massena 1 405801	6,000		BILL 4148
Management Trust	Lot 27	42,300		
27 Fairlane Dr	Fed Housing			
Canton, NY 13617	2 Family Res			
	FRNT 90.00 DPTH 111.00			
	EAST-0361888 NRTH-1797065			
	DEED BOOK 2007 PG-16219			
	FULL MARKET VALUE	42,300		
			TOTAL TAX ---	769.14**
				DATE #1 09/30/15
				AMT DUE 769.14
*****				
9.068-8-27	30 Alden St			9.068-8-27
Lamica John F	210 1 Family Res		Basic Star 41854	ACCT 1-512- 1
Lamica Susan A	Massena 1 405801	7,500	Massena Central Sch	BILL 4149
30 Alden St	Lot 3A Blk 109	80,000		30,000
Massena, NY 13662	Tyo Tract			1,454.63
	Res-One Family			
	FRNT 65.00 DPTH 125.00			
	BANK8888869			
	EAST-0360080 NRTH-1797220			
	DEED BOOK 2007 PG-20596			
	FULL MARKET VALUE	80,000		
			TOTAL TAX ---	909.14**
				DATE #1 09/30/15
				AMT DUE 909.14
*****				



STATE OF NEW YORK  
 COUNTY - St Lawrence  
 SCHOOL - Massena 1  
 TOWN - Massena  
 VILLAGE - Massena  
 SWIS - 405801

2 0 1 5 S C H O O L T A X R O L L  
 T A X A B L E SECTION OF THE ROLL - 1  
 OWNERS NAME SEQUENCE  
 UNIFORM PERCENT OF VALUE IS 100.00

PAGE 1563  
 VALUATION DATE-JUL 01, 2014  
 TAXABLE STATUS DATE-MAR 01, 2015

TAX MAP PARCEL NUMBER	PROPERTY LOCATION & CLASS	ASSESSMENT	EXEMPTION CODE-----	SCHOOL
CURRENT OWNERS NAME	SCHOOL DISTRICT	LAND	TAX DESCRIPTION	TAXABLE VALUE
CURRENT OWNERS ADDRESS	PARCEL SIZE/GRID COORD	TOTAL	SPECIAL DISTRICTS	TAX AMOUNT
***** 9.083-3-36 *****				
9.083-3-36	6 Linden St			ACCT 1-541- 7
Lamonda Joan	210 1 Family Res		Enhanced S 41834	BILL 4150
6 Linden St	Massena 1 405801	6,200	Massena Central Sch	50,000
Massena, NY 13662	Lot 15 Blk 3	50,000		909.14
	Hatfield St			
	Res			
	FRNT 50.00 DPTH 125.00			
	EAST-0355287 NRTH-1793628			
	DEED BOOK 955 PG-01122			
	FULL MARKET VALUE	50,000		
			TOTAL TAX ---	0.00**
***** 9.050-5-13.1 *****				
9.050-5-13.1	108 N Main St			ACCT 1- 42- 2
Lamotte Michael	220 2 Family Res		Massena Central Sch	BILL 4151
108 N Main Street	Massena 1 405801	6,900		58,000
Massena, NY 13662	108 N Main St	58,000		1,054.61
	Residence 1 Family			
	FRNT 54.00 DPTH 150.00			
	BANK8888220			
	EAST-0353891 NRTH-1800173			
	DEED BOOK 2006 PG-21300			
	FULL MARKET VALUE	58,000		
			TOTAL TAX ---	1,054.61**
			DATE #1	09/30/15
			AMT DUE	1,054.61
***** 9.043-3-24 *****				
9.043-3-24	178 Jefferson Ave			ACCT 1-541- 1
Lamountain Marcia J	210 1 Family Res		Enhanced S 41834	BILL 4152
Lamountain William	Massena 1 405801	6,700	Massena Central Sch	48,000
178 Jefferson Ave	Lot 60 Blk 49	48,000		872.78
Massena, NY 13662	Homecroft Tract			
	FRNT 45.00 DPTH 120.00			
	EAST-0354963 NRTH-1802586			
	DEED BOOK 1999 PG-19562			
	FULL MARKET VALUE	48,000		
			TOTAL TAX ---	0.00**
***** 9.052-1-34 *****				
9.052-1-34	30 Woodlawn Ave			ACCT 1-542- 8
Lancto Raymond G	210 1 Family Res		Basic Star 41854	BILL 4153
Lancto Mary Lynn	Massena 1 405801	5,400	Massena Central Sch	58,000
PO Box 276	Lot 12 Blk 11	58,000		1,054.61
Massena, NY 13662	P.g.r.			
	Residence One Fam W/lu			
	FRNT 50.00 DPTH 140.00			
	BANK8888111			
	EAST-0357612 NRTH-1800079			
	DEED BOOK 2003 PG-21227			
	FULL MARKET VALUE	58,000		
			TOTAL TAX ---	509.12**
			DATE #1	09/30/15
			AMT DUE	509.12

\*\*\*\*\*

STATE OF NEW YORK  
 COUNTY - St Lawrence  
 SCHOOL - Massena 1  
 TOWN - Massena  
 VILLAGE - Massena  
 SWIS - 405801

2 0 1 5 S C H O O L T A X R O L L  
 T A X A B L E SECTION OF THE ROLL - 1  
 OWNERS NAME SEQUENCE  
 UNIFORM PERCENT OF VALUE IS 100.00

PAGE 1564  
 VALUATION DATE-JUL 01, 2014  
 TAXABLE STATUS DATE-MAR 01, 2015

TAX MAP PARCEL NUMBER	PROPERTY LOCATION & CLASS	ASSESSMENT	EXEMPTION CODE-----	SCHOOL
CURRENT OWNERS NAME	SCHOOL DISTRICT	LAND	TAX DESCRIPTION	TAXABLE VALUE
CURRENT OWNERS ADDRESS	PARCEL SIZE/GRID COORD	TOTAL	SPECIAL DISTRICTS	TAX AMOUNT
***** 9.043-2-25 *****				
54 Roosevelt St	210 1 Family Res		Enhanced S 41834	ACCT 1-159-10 BILL 4154
9.043-2-25	Massena 1 405801	6,600	Massena Central Sch	59,000 1,072.79
Lancto Raymond Sr.	Lot 16 Blk 42	59,000		
Lancto Dolores	Homecroft Tract			
54 Roosevelt St	FRNT 45.00 DPTH 125.00			
Massena, NY 13662	EAST-0354827 NRTH-1802054			
	DEED BOOK 2006 PG-7935			
	FULL MARKET VALUE	59,000		
TOTAL TAX ---				0.00**
***** 9.050-8-22 *****				
81 Martin St	210 1 Family Res		Basic Star 41854	ACCT 1-472- 6 BILL 4155
9.050-8-22	Massena 1 405801	9,800	Massena Central Sch	49,000 30,000
Lane Kimberly	Lot 32	49,000		890.96
81 Martin St	Bridges Tract			
Massena, NY 13662	Residence-One Family			
	FRNT 91.00 DPTH 220.00			
	EAST-0352482 NRTH-1800142			
	DEED BOOK 2010 PG-11892			
	FULL MARKET VALUE	49,000		
TOTAL TAX ---				345.47**
***** 9.068-12-15 *****				
46 Grant St	210 1 Family Res		Massena Central Sch	ACCT 1-462- 1 BILL 4156
9.068-12-15	Massena 1 405801	7,300		31,100 565.49
Laneville Joanne J	Lots 1 & 2	31,100		
105 Upper Ridge Rd	Oakmont Tract			
Brasher Falls, NY 13613	Residence-One Family			
	FRNT 63.00 DPTH			
	ACRES 0.28			
	EAST-0358834 NRTH-1796482			
	DEED BOOK 2006 PG-22496			
	FULL MARKET VALUE	31,100		
TOTAL TAX ---				565.49**
*****				

STATE OF NEW YORK  
 COUNTY - St Lawrence  
 SCHOOL - Massena 1  
 TOWN - Massena  
 VILLAGE - Massena  
 SWIS - 405801

2 0 1 5 S C H O O L T A X R O L L  
 T A X A B L E SECTION OF THE ROLL - 1  
 OWNERS NAME SEQUENCE  
 UNIFORM PERCENT OF VALUE IS 100.00

PAGE 1565  
 VALUATION DATE-JUL 01, 2014  
 TAXABLE STATUS DATE-MAR 01, 2015

TAX MAP PARCEL NUMBER	PROPERTY LOCATION & CLASS	ASSESSMENT	EXEMPTION CODE-----	SCHOOL
CURRENT OWNERS NAME	SCHOOL DISTRICT	LAND	TAX DESCRIPTION	TAXABLE VALUE
CURRENT OWNERS ADDRESS	PARCEL SIZE/GRID COORD	TOTAL	SPECIAL DISTRICTS	TAX AMOUNT
***** 9.060-7-21 *****				
9.060-7-21	3 Bayley Rd			ACCT 1-483- 6
Laneuville Leonard	210 1 Family Res		Basic Star 41854	BILL 4157
3 Bayley Rd	Massena 1 405801	5,400	Massena Central Sch	30,000
Massena, NY 13662	Lot 3	45,000		818.23
	Syakos Tr			
	Residence One Family			
	FRNT 45.00 DPTH 105.00			
	EAST-0359635 NRTH-1798188			
	DEED BOOK 1047 PG-00034			
	FULL MARKET VALUE	45,000		
			TOTAL TAX ---	272.74**
			DATE #1	09/30/15
			AMT DUE	272.74
***** 10.069-1-2 *****				
10.069-1-2	251 Bayley Rd			ACCT 1- 51- 1. 1
Laneuville Leonard	210 1 Family Res		Massena Central Sch	BILL 4158
3 Bayley Rd	Massena 1 405801	69,400		130,000
Massena, NY 13662	FRNT 415.00 DPTH	130,000		2,363.77
	ACRES 18.00			
	EAST-0362645 NRTH-1795275			
	DEED BOOK 2012 PG-3028			
	FULL MARKET VALUE	130,000		
			TOTAL TAX ---	2,363.77**
			DATE #1	09/30/15
			AMT DUE	2,363.77
***** 9.050-3-35 *****				
9.050-3-35	N Main St			ACCT 1-398- 3
Laneuville Leonard J	438 Parking lot		Massena Central Sch	BILL 4159
3 Bayley Rd	Massena 1 405801	24,100		24,100
Massena, NY 13662	V Lot .28A Per Survey	24,100		438.21
	FRNT 60.00 DPTH 200.00			
	EAST-0353609 NRTH-1801352			
	DEED BOOK 2013 PG-3407			
	FULL MARKET VALUE	24,100		
			TOTAL TAX ---	438.21**
			DATE #1	09/30/15
			AMT DUE	438.21
***** 9.050-3-37 *****				
9.050-3-37	193 N Main St			ACCT 1-211- 2
Laneuville Leonard J	425 Bar		Massena Central Sch	BILL 4160
3 Bayley Rd	Massena 1 405801	23,200		60,000
Massena, NY 13662	193 N MAIN STREET BAR	60,000		1,090.97
	BAR ON LAND CONTRACT			
	FRNT 40.00 DPTH 200.00			
	EAST-0353627 NRTH-1801306			
	DEED BOOK 2013 PG-3407			
	FULL MARKET VALUE	60,000		
			TOTAL TAX ---	1,090.97**
			DATE #1	09/30/15
			AMT DUE	1,090.97

\*\*\*\*\*



STATE OF NEW YORK  
 COUNTY - St Lawrence  
 SCHOOL - Massena 1  
 TOWN - Massena  
 VILLAGE - Massena  
 SWIS - 405801

2 0 1 5 S C H O O L T A X R O L L  
 T A X A B L E SECTION OF THE ROLL - 1  
 OWNERS NAME SEQUENCE  
 UNIFORM PERCENT OF VALUE IS 100.00

PAGE 1566  
 VALUATION DATE-JUL 01, 2014  
 TAXABLE STATUS DATE-MAR 01, 2015

TAX MAP PARCEL NUMBER	PROPERTY LOCATION & CLASS	ASSESSMENT	EXEMPTION CODE-----	SCHOOL
CURRENT OWNERS NAME	SCHOOL DISTRICT	LAND	TAX DESCRIPTION	TAXABLE VALUE
CURRENT OWNERS ADDRESS	PARCEL SIZE/GRID COORD	TOTAL	SPECIAL DISTRICTS	TAX AMOUNT
*****				
9.060-7-16	4 Robinson St 270 Mfg housing		Massena Central Sch	9.060-7-16 ACCT 1-327- 6 10,000
Laneuville Leonard J	Massena 1 405801	6,000		BILL 4161 181.83
Laneuville Elizabeth E	Lot 16 Blk 1	10,000		
3 Bayley Rd	Syakos Tract			
Massena, NY 13662	Trailer - 1 Family			
	FRNT 45.00 DPTH 125.00			
	EAST-0359761 NRTH-1798290			
	DEED BOOK 2007 PG-17580			
	FULL MARKET VALUE	10,000		
			TOTAL TAX ---	181.83**
				DATE #1 09/30/15
				AMT DUE 181.83
*****				
9.060-7-19.1	301 E Orvis St 449 Other Storag		Massena Central Sch	9.060-7-19.1 ACCT 1-297- 4 174,000
Laneuville Leonard J	Massena 1 405801	22,400		BILL 4162 3,163.82
PO Box 29	Lot 1 & 2 Blk # 1	174,000		
Massena, NY 13662	Syakos Tract			
	Redemption Ctr & Store			
	FRNT 100.00 DPTH 128.00			
	EAST-0359556 NRTH-1798235			
	DEED BOOK 1060 PG-162			
	FULL MARKET VALUE	174,000		
			TOTAL TAX ---	3,163.82**
				DATE #1 09/30/15
				AMT DUE 3,163.82
*****				
9.060-7-22	5 Bayley Rd 210 1 Family Res		Massena Central Sch	9.060-7-22 ACCT 1-558- 4 50,000
Laneuville Leonard J	Massena 1 405801	6,000		BILL 4163 909.14
Laneuville Elizabeth E	Lot 4 Blk 1	50,000		
3 Bayley Rd	Syakos Tract			
Massena, NY 13662	Residence One Family			
	FRNT 45.00 DPTH 125.00			
	EAST-0359680 NRTH-1798180			
	DEED BOOK 2011 PG-3780			
	FULL MARKET VALUE	50,000		
			TOTAL TAX ---	909.14**
				DATE #1 09/30/15
				AMT DUE 909.14
*****				

STATE OF NEW YORK  
 COUNTY - St Lawrence  
 SCHOOL - Massena 1  
 TOWN - Massena  
 VILLAGE - Massena  
 SWIS - 405801

2 0 1 5 S C H O O L T A X R O L L  
 T A X A B L E SECTION OF THE ROLL - 1  
 OWNERS NAME SEQUENCE  
 UNIFORM PERCENT OF VALUE IS 100.00

PAGE 1567  
 VALUATION DATE-JUL 01, 2014  
 TAXABLE STATUS DATE-MAR 01, 2015

TAX MAP PARCEL NUMBER	PROPERTY LOCATION & CLASS	ASSESSMENT	EXEMPTION CODE-----	SCHOOL
CURRENT OWNERS NAME	SCHOOL DISTRICT	LAND	TAX DESCRIPTION	TAXABLE VALUE
CURRENT OWNERS ADDRESS	PARCEL SIZE/GRID COORD	TOTAL	SPECIAL DISTRICTS	TAX AMOUNT
***** 9.060-7-34 *****				
9.060-7-34	Curtis Ave		ACCT 1-596- 8	BILL 4164
Laneuville Leonard J	330 Vacant comm		Massena Central Sch	1,000 18.18
3 Bayley Rd	Massena 1 405801	1,000		
Massena, NY 13662	Comm Lot (Fmr Hawes Lot)	1,000		
	ACRES 0.06			
	EAST-0359451 NRTH-1798017			
	DEED BOOK 1998 PG-16136			
	FULL MARKET VALUE	1,000		
			TOTAL TAX ---	18.18**
			DATE #1	09/30/15
			AMT DUE	18.18
***** 9.067-2-33 *****				
9.067-2-33	Main St		ACCT 1-596- 4	BILL 4165
Laneuville Leonard J	311 Res vac land		Massena Central Sch	200 3.64
3 Bayley Rd	Massena 1 405801	200		
Massena, NY 13662	Alley Row	200		
	FRNT 10.00 DPTH 30.00			
	EAST-0355059 NRTH-1797526			
	DEED BOOK 1103 PG-375			
	FULL MARKET VALUE	200		
			TOTAL TAX ---	3.64**
			DATE #1	09/30/15
			AMT DUE	3.64
***** 10.061-3-10 *****				
10.061-3-10	276 Reed Dr		ACCT 1-509- 1	BILL 4166
Laneuville Leonard J	311 Res vac land		Massena Central Sch	6,100 110.92
3 Bayley Rd	Massena 1 405801	6,100		
Massena, NY 13662	Lot 1	6,100		
	Federal Housing			
	Vac Lot			
	FRNT 137.00 DPTH 100.00			
	EAST-0362386 NRTH-1796564			
	DEED BOOK 1998 PG-3509			
	FULL MARKET VALUE	6,100		
			TOTAL TAX ---	110.92**
			DATE #1	09/30/15
			AMT DUE	110.92
***** 9.068-3-17 *****				
9.068-3-17	9 Talcott St		ACCT 1-247- 8	BILL 4167
Langevin Debra L	210 1 Family Res		Basic Star 41854	30,000
9 Talcott St	Massena 1 405801	6,500	Massena Central Sch	60,000 1,090.97
Massena, NY 13662	Lot 15 Blk 5	60,000		
	R.v.t.			
	Residence-One Family			
	FRNT 50.00 DPTH 140.00			
	EAST-0358296 NRTH-1797214			
	DEED BOOK 1070 PG-11			
	FULL MARKET VALUE	60,000		
			TOTAL TAX ---	545.48**
			DATE #1	09/30/15
			AMT DUE	545.48

\*\*\*\*\*



STATE OF NEW YORK  
 COUNTY - St Lawrence  
 SCHOOL - Massena 1  
 TOWN - Massena  
 VILLAGE - Massena  
 SWIS - 405801

2 0 1 5 S C H O O L T A X R O L L  
 T A X A B L E SECTION OF THE ROLL - 1  
 OWNERS NAME SEQUENCE  
 UNIFORM PERCENT OF VALUE IS 100.00

PAGE 1568  
 VALUATION DATE-JUL 01, 2014  
 TAXABLE STATUS DATE-MAR 01, 2015

TAX MAP PARCEL NUMBER	PROPERTY LOCATION & CLASS	ASSESSMENT	EXEMPTION CODE-----	SCHOOL
CURRENT OWNERS NAME	SCHOOL DISTRICT	LAND	TAX DESCRIPTION	TAXABLE VALUE
CURRENT OWNERS ADDRESS	PARCEL SIZE/GRID COORD	TOTAL	SPECIAL DISTRICTS	TAX AMOUNT
***** 10.069-2-21 *****				
10.069-2-21	251 E Hatfield St			ACCT 1-296- 4
Langevin Simeon	210 1 Family Res		Enhanced S 41834	BILL 4168
Langevin Madeline Ruth	Massena 1 405801	35,300	Massena Central Sch	65,300
251 E Hatfield St	Lots 6 & 7 Blk 499	71,000		1,290.98
Massena, NY 13662	Bourdon Tract			
	120'RFx226x112x182			
	FRNT 120.00 DPTH 204.00			
	EAST-0363304 NRTH-1794552			
	DEED BOOK 872 PG-00446			
	FULL MARKET VALUE	71,000		
			TOTAL TAX ---	185.98**
				DATE #1 09/30/15
				AMT DUE 185.98
***** 9.075-3-32 *****				
9.075-3-32	11 Bowers St			ACCT 1-162- 7
Langlois Milton	210 1 Family Res		Enhanced S 41834	BILL 4169
Langlois Gayle	Massena 1 405801	7,300	Massena Central Sch	50,000
11 Bowers St	Lot No 4	50,000		909.14
Massena, NY 13662-2104	Bowers Tract			
	Res One Family			
	FRNT 60.00 DPTH 156.00			
	EAST-0355981 NRTH-1794644			
	DEED BOOK 1033 PG-00940			
	FULL MARKET VALUE	50,000		
			TOTAL TAX ---	0.00**
				DATE #1 09/30/15
				AMT DUE 618.22
***** 9.058-7-9 *****				
9.058-7-9	12 Francis St			ACCT 1- 75- 8
Langtry Raymond	210 1 Family Res		Massena Central Sch	BILL 4170
Langtry Helen	Massena 1 405801	6,800		618.22
2708 State Highway 37	Res-One Family	34,000		
Brier Hill, NY 13614-3143	FRNT 75.00 DPTH 112.00			
	EAST-0354243 NRTH-1798764			
	DEED BOOK 1048 PG-00751			
	FULL MARKET VALUE	34,000		
			TOTAL TAX ---	618.22**
				DATE #1 09/30/15
				AMT DUE 618.22
***** 9.060-7-17 *****				
9.060-7-17	307 E Orvis St			ACCT 1- 86- 2
Lanneuville Leonard J	220 2 Family Res		Massena Central Sch	BILL 4171
PO Box 29	Massena 1 405801	7,300		818.23
Massena, NY 13662	60'lt 17 & 12'Lot 18 Blk1	45,000		
	Syakos Tract			
	Two Family Residence			
	FRNT 75.00 DPTH 132.00			
	EAST-0359701 NRTH-1798373			
	DEED BOOK 1999 PG-20602			
	FULL MARKET VALUE	45,000		
			TOTAL TAX ---	818.23**
				DATE #1 09/30/15
				AMT DUE 818.23

\*\*\*\*\*

STATE OF NEW YORK  
 COUNTY - St Lawrence  
 SCHOOL - Massena 1  
 TOWN - Massena  
 VILLAGE - Massena  
 SWIS - 405801

2 0 1 5 S C H O O L T A X R O L L  
 T A X A B L E SECTION OF THE ROLL - 1  
 OWNERS NAME SEQUENCE  
 UNIFORM PERCENT OF VALUE IS 100.00

PAGE 1569  
 VALUATION DATE-JUL 01, 2014  
 TAXABLE STATUS DATE-MAR 01, 2015

TAX MAP PARCEL NUMBER	PROPERTY LOCATION & CLASS	ASSESSMENT	EXEMPTION CODE-----	SCHOOL
CURRENT OWNERS NAME	SCHOOL DISTRICT	LAND	TAX DESCRIPTION	TAXABLE VALUE
CURRENT OWNERS ADDRESS	PARCEL SIZE/GRID COORD	TOTAL	SPECIAL DISTRICTS	TAX AMOUNT
***** 9.068-10-13 *****				
9.068-10-13	23 Malby Ave		Enhanced S 41834	ACCT 1-297- 5 BILL 4172
Lanning Bernard	210 1 Family Res		Massena Central Sch	58,000 1,054.61
Lanning Sally	Massena 1 405801	6,200		
23 Malby Ave	Lot 13 Blk 102	58,000		
Massena, NY 13662	Tyo Tr			
	Residence - One Family			
	FRNT 52.00 DPTH 128.00			
	EAST-0359628 NRTH-1796601			
	DEED BOOK 786 PG-00227			
	FULL MARKET VALUE	58,000		
			TOTAL TAX ---	0.00**
***** 9.067-7-3 *****				
9.067-7-3	17 Bridges Ave		Massena Central Sch	ACCT 1-621- 1 BILL 4173
Lanning Brian	210 1 Family Res			70,000 1,272.80
Lanning Jessica	Massena 1 405801	18,500		
17 Bridges Ave	Lot 2	70,000		
Massena, NY 13662	Joy Tract			
	FRNT 60.00 DPTH 160.00			
	BANK8888830			
	EAST-0354948 NRTH-1796198			
	DEED BOOK 2009 PG-184			
	FULL MARKET VALUE	70,000		
			TOTAL TAX ---	1,272.80**
			DATE #1	09/30/15
			AMT DUE	1,272.80
***** 9.042-3-7 *****				
9.042-3-7	17 Monroe Pkwy		Basic Star 41854	ACCT 1-487- 8 BILL 4174
Lanning Katelynne	210 1 Family Res		Massena Central Sch	44,000 800.05
17 Monroe Pkwy	Massena 1 405801	7,800		
Massena, NY 13662	Lot 18 Blk 48	44,000		
	Homecroft Tract			
	FRNT 72.00 DPTH 190.00			
	BANK8888869			
	EAST-0353809 NRTH-1802746			
	DEED BOOK 2014 PG-13563			
	FULL MARKET VALUE	44,000		
			TOTAL TAX ---	254.56**
			DATE #1	09/30/15
			AMT DUE	254.56
*****				

STATE OF NEW YORK  
 COUNTY - St Lawrence  
 SCHOOL - Massena 1  
 TOWN - Massena  
 VILLAGE - Massena  
 SWIS - 405801

2 0 1 5 S C H O O L T A X R O L L  
 T A X A B L E SECTION OF THE ROLL - 1  
 OWNERS NAME SEQUENCE  
 UNIFORM PERCENT OF VALUE IS 100.00

PAGE 1570  
 VALUATION DATE-JUL 01, 2014  
 TAXABLE STATUS DATE-MAR 01, 2015

TAX MAP PARCEL NUMBER	PROPERTY LOCATION & CLASS	ASSESSMENT	EXEMPTION CODE-----	SCHOOL
CURRENT OWNERS NAME	SCHOOL DISTRICT	LAND	TAX DESCRIPTION	TAXABLE VALUE
CURRENT OWNERS ADDRESS	PARCEL SIZE/GRID COORD	TOTAL	SPECIAL DISTRICTS	TAX AMOUNT
***** 9.068-15-19 *****				
9.068-15-19	9 Brighton St			ACCT 1-485- 8
Lanning Scott (LC)	210 1 Family Res		Basic Star 41854	BILL 4175
Lanning Mary Kay (LC)	Massena 1 405801	6,500	Massena Central Sch	30,000
9 Brighton St	Lot 24 Blk 7	54,000		981.88
Massena, NY 13662	Gonyo Tract			
	Residence One Family			
	FRNT 50.00 DPTH 140.00			
	EAST-0357685 NRTH-1796891			
	DEED BOOK 2012 PG-4167			
	FULL MARKET VALUE	54,000		
			TOTAL TAX ---	436.39**
				DATE #1 09/30/15
				AMT DUE 436.39
***** 9.051-9-46 *****				
9.051-9-46	3 Chase St			ACCT 1-312- 7
Lapage Elaine	210 1 Family Res		Basic Star 41854	BILL 4176
3 Chase St	Massena 1 405801	6,000	Massena Central Sch	30,000
Massena, NY 13662	Lot 46	62,000		1,127.34
	Driving Pk			
	Res-One Family			
	FRNT 54.00 DPTH 120.00			
	BANK8888830			
	EAST-0354683 NRTH-1800769			
	DEED BOOK 2000 PG-17367			
	FULL MARKET VALUE	62,000		
			TOTAL TAX ---	581.85**
				DATE #1 09/30/15
				AMT DUE 581.85
***** 9.060-7-29 *****				
9.060-7-29	10 Bayley Rd			ACCT 1-308- 4
LaPage Scott M	210 1 Family Res		Massena Central Sch	BILL 4177
LaPage Amanda L	Massena 1 405801	6,300		1,145.52
10 Bayley Rd	Lot 5 Block 106	63,000		
Massena, NY 13662	Tyo Tract			
	Res 1 Family w/Basic Star			
	FRNT 50.00 DPTH 130.00			
	BANK8888830			
	EAST-0359712 NRTH-1797972			
	DEED BOOK 2004 PG-4294			
	FULL MARKET VALUE	63,000		
			TOTAL TAX ---	1,145.52**
				DATE #1 09/30/15
				AMT DUE 1,145.52

\*\*\*\*\*

STATE OF NEW YORK  
 COUNTY - St Lawrence  
 SCHOOL - Massena 1  
 TOWN - Massena  
 VILLAGE - Massena  
 SWIS - 405801

2 0 1 5 S C H O O L T A X R O L L  
 T A X A B L E SECTION OF THE ROLL - 1  
 OWNERS NAME SEQUENCE  
 UNIFORM PERCENT OF VALUE IS 100.00

PAGE 1571  
 VALUATION DATE-JUL 01, 2014  
 TAXABLE STATUS DATE-MAR 01, 2015

TAX MAP PARCEL NUMBER	PROPERTY LOCATION & CLASS	ASSESSMENT	EXEMPTION CODE-----	SCHOOL
CURRENT OWNERS NAME	SCHOOL DISTRICT	LAND	TAX DESCRIPTION	TAXABLE VALUE
CURRENT OWNERS ADDRESS	PARCEL SIZE/GRID COORD	TOTAL	SPECIAL DISTRICTS	TAX AMOUNT
***** 9.066-1-32 *****				
9.066-1-32	148 Andrews St			ACCT 1-249-4
LaPeter Marilyn	230 3 Family Res		Enhanced S 41834	BILL 4178
148 Andrews St Apt 2	Massena 1 405801	18,000	Massena Central Sch	65,300
Massena, NY 13662-1851	Lot 1	72,000		1,309.17
	Bayley Tract			
	Apartment House			
	FRNT 63.00 DPTH 145.00			
	EAST-0353147 NRTH-1797185			
	DEED BOOK 2013 PG-3951			
	FULL MARKET VALUE	72,000		
			TOTAL TAX ---	204.17**
				DATE #1 09/30/15
				AMT DUE 204.17
***** 9.082-4-1 *****				
9.082-4-1	124,126, 130 W Hatfield St			ACCT 1-562- 2.11
Laplante Carol B	473 Greenhouse		Basic Star 41854	BILL 4179
130 W Hatfield Street	Massena 1 405801	30,500	Massena Central Sch	30,000
Massena, NY 13662	Residence & Sales Bldg	91,750		1,668.28
	FRNT 180.00 DPTH			
	ACRES 5.50			
	EAST-0353534 NRTH-1792548			
	DEED BOOK 1081 PG-1017			
	FULL MARKET VALUE	91,750		
			TOTAL TAX ---	1,122.79**
				DATE #1 09/30/15
				AMT DUE 1,122.79
***** 9.083-3-7 *****				
9.083-3-7	360 S Main St			ACCT 1-499- 6
LaPlante Patrick M	210 1 Family Res		Basic Star 41854	BILL 4180
360 Main St	Massena 1 405801	6,400	Massena Central Sch	30,000
Massena, NY 13662-2546	Lot 4 Blk 1	63,000		1,145.52
	Hatfield Tr			
	FRNT 50.00 DPTH 132.00			
	EAST-0355739 NRTH-1793602			
	DEED BOOK 2012 PG-1851			
	FULL MARKET VALUE	63,000		
			TOTAL TAX ---	600.03**
				DATE #1 09/30/15
				AMT DUE 600.03
*****				

STATE OF NEW YORK  
 COUNTY - St Lawrence  
 SCHOOL - Massena 1  
 TOWN - Massena  
 VILLAGE - Massena  
 SWIS - 405801

2 0 1 5 S C H O O L T A X R O L L  
 T A X A B L E SECTION OF THE ROLL - 1  
 OWNERS NAME SEQUENCE  
 UNIFORM PERCENT OF VALUE IS 100.00

PAGE 1572  
 VALUATION DATE-JUL 01, 2014  
 TAXABLE STATUS DATE-MAR 01, 2015

TAX MAP PARCEL NUMBER	PROPERTY LOCATION & CLASS	ASSESSMENT	EXEMPTION CODE-----	SCHOOL
CURRENT OWNERS NAME	SCHOOL DISTRICT	LAND	TAX DESCRIPTION	TAXABLE VALUE
CURRENT OWNERS ADDRESS	PARCEL SIZE/GRID COORD	TOTAL	SPECIAL DISTRICTS	TAX AMOUNT
***** 9.060-5-22 *****				
12 Woodlawn Ave				ACCT 1-520- 5 BILL 4181
9.060-5-22	210 1 Family Res		Basic Star 41854	30,000
LaPlante Sean M	Massena 1 405801	5,400	Massena Central Sch	37,500 681.86
317 Lakeshore Dr	Lot 23 Blk 1	37,500		
Norwood, NY 13668	P. G. R.			
	Res 1 Fam W/ Abv Gr Pool			
	FRNT 50.00 DPTH 140.00			
	BANK8888830			
	EAST-0358243 NRTH-1799714			
	DEED BOOK 2013 PG-9859			
	FULL MARKET VALUE	37,500		
TOTAL TAX ---				136.37**
				DATE #1 09/30/15
				AMT DUE 136.37
***** 10.069-1-29 *****				
249 Bayley Rd				ACCT 1- 51- 1. 3 BILL 4182
10.069-1-29	210 1 Family Res		Basic Star 41854	30,000
LaPoint Peter A	Massena 1 405801	15,000	Massena Central Sch	150,000 2,727.43
LaPoint Tammy L	FRNT 120.00 DPTH 140.00	150,000		
249 Bayley Rd	BANK8888830			
Massena, NY 13662	EAST-0362840 NRTH-1795800			
	DEED BOOK 2008 PG-16274			
	FULL MARKET VALUE	150,000		
TOTAL TAX ---				2,181.94**
				DATE #1 09/30/15
				AMT DUE 2,181.94
***** 9.060-7-23 *****				
7 Bayley Rd				ACCT 1-429- 7 BILL 4183
9.060-7-23	210 1 Family Res		Basic Star 41854	30,000
Lapointe Andrew	Massena 1 405801	6,000	Massena Central Sch	84,000 1,527.36
Lapointe Mary Lou	Lot 5 Blk 1	84,000		
7 Bayley Rd	Syakos Tract			
Massena, NY 13662	Res-One Fam W/solar Ex			
	FRNT 45.00 DPTH 125.00			
	BANK8888830			
	EAST-0359724 NRTH-1798166			
	DEED BOOK 2000 PG-16710			
	FULL MARKET VALUE	84,000		
TOTAL TAX ---				981.87**
				DATE #1 09/30/15
				AMT DUE 981.87
*****				

STATE OF NEW YORK  
 COUNTY - St Lawrence  
 SCHOOL - Massena 1  
 TOWN - Massena  
 VILLAGE - Massena  
 SWIS - 405801

2 0 1 5 S C H O O L T A X R O L L  
 T A X A B L E SECTION OF THE ROLL - 1  
 OWNERS NAME SEQUENCE  
 UNIFORM PERCENT OF VALUE IS 100.00

PAGE 1573  
 VALUATION DATE-JUL 01, 2014  
 TAXABLE STATUS DATE-MAR 01, 2015

TAX MAP PARCEL NUMBER	PROPERTY LOCATION & CLASS	ASSESSMENT	EXEMPTION CODE-----	SCHOOL
CURRENT OWNERS NAME	SCHOOL DISTRICT	LAND	TAX DESCRIPTION	TAXABLE VALUE
CURRENT OWNERS ADDRESS	PARCEL SIZE/GRID COORD	TOTAL	SPECIAL DISTRICTS	TAX AMOUNT
***** 9.051-4-28 *****				
34 Spruce St				ACCT 1-300- 3 BILL 4184
9.051-4-28	210 1 Family Res		Enhanced S 41834	56,000
LaPointe Jeannine M (LU)	Massena 1 405801	6,000	Massena Central Sch	56,000 1,018.24
34 Spruce St	Lot 17 Blk 24	56,000		
Massena, NY 13662	P.g.r.			
	Residence-One Family			
PRIOR OWNER ON 3/01/2015	FRNT 50.00 DPTH 186.00			
LaPointe Gerald M (LU)	EAST-0355959 NRTH-1800622			
	DEED BOOK 2006 PG-7503			
	FULL MARKET VALUE	56,000		
TOTAL TAX ---				0.00**
***** 9.066-9-20.1 *****				
14 Rosebrier Ave				ACCT 1-626-20 BILL 4185
9.066-9-20.1	210 1 Family Res		Basic Star 41854	30,000
Lapointe Robert	Massena 1 405801	26,500	Massena Central Sch	170,000 3,091.09
Lapointe Norma	Lot 11 & Parts 10,12 & 13	170,000		
14 Rosebrier Ave	Forest Hills Sub Map #2			
Massena, NY 13662-1706	Residence One Family			
	FRNT 100.00 DPTH 138.00			
	EAST-0351943 NRTH-1797146			
	DEED BOOK 1041 PG-01078			
	FULL MARKET VALUE	170,000		
TOTAL TAX ---				2,545.60**
				DATE #1 09/30/15
				AMT DUE 2,545.60
***** 9.050-6-23 *****				
29 Orchard Rd				ACCT 1-237- 2 BILL 4186
9.050-6-23	210 1 Family Res		Enhanced S 41834	65,300
Lapointe Welby Jr	Massena 1 405801	10,900	Massena Central Sch	68,600 1,247.35
Lapointe Jean	Lot 15	68,600		
29 Orchard Rd	Chase Tract			
Massena, NY 13662	Residence-One Family			
	FRNT 50.00 DPTH 152.00			
	EAST-0352906 NRTH-1800752			
	DEED BOOK 919 PG-00053			
	FULL MARKET VALUE	68,600		
TOTAL TAX ---				142.35**
				DATE #1 09/30/15
				AMT DUE 142.35
*****				

STATE OF NEW YORK  
 COUNTY - St Lawrence  
 SCHOOL - Massena 1  
 TOWN - Massena  
 VILLAGE - Massena  
 SWIS - 405801

2 0 1 5 S C H O O L T A X R O L L  
 T A X A B L E SECTION OF THE ROLL - 1  
 OWNERS NAME SEQUENCE  
 UNIFORM PERCENT OF VALUE IS 100.00

PAGE 1574  
 VALUATION DATE-JUL 01, 2014  
 TAXABLE STATUS DATE-MAR 01, 2015

TAX MAP PARCEL NUMBER	PROPERTY LOCATION & CLASS	ASSESSMENT	EXEMPTION CODE-----	SCHOOL
CURRENT OWNERS NAME	SCHOOL DISTRICT	LAND	TAX DESCRIPTION	TAXABLE VALUE
CURRENT OWNERS ADDRESS	PARCEL SIZE/GRID COORD	TOTAL	SPECIAL DISTRICTS	TAX AMOUNT
***** 9.051-9-35.1 *****				
53 Chase St				ACCT 1-207- 7
9.051-9-35.1	210 1 Family Res		Enhanced S 41834	BILL 4187
LaPorte Patricia Seger	Massena 1 405801	6,200	Massena Central Sch	51,000
53 Chase St	Part Lot # 24	51,000		927.33
Massena, NY 13662	Driving Park			
	Residence-One Family			
	FRNT 54.00 DPTH 120.00			
	EAST-0355185 NRTH-1801083			
	DEED BOOK 2001 PG-18716			
	FULL MARKET VALUE	51,000		
			TOTAL TAX ---	0.00**
***** 9.051-10-15 *****				
38 Belmont St				ACCT 1-451- 8
9.051-10-15	210 1 Family Res		Basic Star 41854	BILL 4188
Lapradd Carmella	Massena 1 405801	6,100	Massena Central Sch	30,000
38 Belmont St	Lot 8 Blk 34	80,000		1,454.63
Massena, NY 13662	P.g.r.			
	Residence One Family			
	FRNT 50.00 DPTH 122.00			
	EAST-0355099 NRTH-1801519			
	DEED BOOK 2015 PG-5980			
	FULL MARKET VALUE	80,000		
			TOTAL TAX ---	909.14**
			DATE #1	09/30/15
			AMT DUE	909.14
***** 9.051-10-13.1 *****				
46 Cooper St				ACCT 1-126- 2
9.051-10-13.1	210 1 Family Res		Massena Central Sch	BILL 4189
LaPradd Douglas	Massena 1 405801	7,800		581.85
43 Bucktown Rd	Lots 45-46	32,000		
Massena, NY 13662	Bondstow Tr			
	Parcels combined 02/2010			
	FRNT 143.00 DPTH 120.00			
	EAST-0355041 NRTH-1801455			
	DEED BOOK 2013 PG-7885			
	FULL MARKET VALUE	32,000		
			TOTAL TAX ---	581.85**
			DATE #1	09/30/15
			AMT DUE	581.85
***** 9.052-1-21 *****				
43,45 Liberty Ave				ACCT 1-161- 1
9.052-1-21	484 1 use sm bld		Massena Central Sch	BILL 4190
LaPradd Douglas F	Massena 1 405801	15,000		345.47
43 Bucktown Rd	Lots 1-2 Blk 11	19,000		
Massena, NY 13662	P G R			
	Commercial gar & external			
	FRNT 100.00 DPTH 140.00			
	EAST-0357533 NRTH-1800288			
	DEED BOOK 2007 PG-13555			
	FULL MARKET VALUE	19,000		
			TOTAL TAX ---	345.47**



DATE #1 09/30/15  
AMT DUE 345.47

\*\*\*\*\*

STATE OF NEW YORK  
 COUNTY - St Lawrence  
 SCHOOL - Massena 1  
 TOWN - Massena  
 VILLAGE - Massena  
 SWIS - 405801

2 0 1 5 S C H O O L T A X R O L L  
 T A X A B L E SECTION OF THE ROLL - 1  
 OWNERS NAME SEQUENCE  
 UNIFORM PERCENT OF VALUE IS 100.00

PAGE 1575  
 VALUATION DATE-JUL 01, 2014  
 TAXABLE STATUS DATE-MAR 01, 2015

TAX MAP PARCEL NUMBER	PROPERTY LOCATION & CLASS	ASSESSMENT	EXEMPTION CODE-----	SCHOOL
CURRENT OWNERS NAME	SCHOOL DISTRICT	LAND	TAX DESCRIPTION	TAXABLE VALUE
CURRENT OWNERS ADDRESS	PARCEL SIZE/GRID COORD	TOTAL	SPECIAL DISTRICTS	TAX AMOUNT
***** 9.068-9-25 *****				
9.068-9-25	1 Stearns St			ACCT 1-339- 5
LaPradd Jalene R	210 1 Family Res		Basic Star 41854	BILL 4191
LaPradd Anthony S	Massena 1 405801	6,200	Massena Central Sch	30,000
1 Stearns St	Lot 22 Blk 103	51,000		927.33
Massena, NY 13662	Tyo Tract			
	Residence-One Family			
	FRNT 50.00 DPTH 125.00			
	BANK8888830			
	EAST-0359247 NRTH-1797019			
	DEED BOOK 2010 PG-11429			
	FULL MARKET VALUE	51,000		
			TOTAL TAX ---	381.84**
				DATE #1 09/30/15
				AMT DUE 381.84
***** 9.074-12-8 *****				
9.074-12-8	12 Highland Ave			ACCT 1-264- 4
LaPrade Daniel	210 1 Family Res		Enhanced S 41834	BILL 4192
McLean-Laprade Sue	Massena 1 405801	21,800	Massena Central Sch	65,300
12 Highland Ave	Lot 24	75,000		1,363.72
Massena, NY 13662	Highland Pk			
	Residence 1 Family			
	FRNT 55.00 DPTH 185.00			
	BANK8888830			
	EAST-0354407 NRTH-1795660			
	DEED BOOK 2006 PG-2760			
	FULL MARKET VALUE	75,000		
			TOTAL TAX ---	258.72**
				DATE #1 09/30/15
				AMT DUE 258.72
***** 9.067-12-34 *****				
9.067-12-34	26 Alvern Ave			ACCT 1-239- 2
Laprade Ray F	210 1 Family Res		Enhanced S 41834	BILL 4193
Laprade Gayle A	Massena 1 405801	6,700	Massena Central Sch	63,000
26 Alvern Ave	Lot 125	63,000		1,145.52
Massena, NY 13662	Oakmont Tr			
	Dbl Res			
	FRNT 50.00 DPTH 150.00			
	BANK8888830			
	EAST-0357431 NRTH-1795915			
	DEED BOOK 965 PG-01103			
	FULL MARKET VALUE	63,000		
			TOTAL TAX ---	40.52**
				DATE #1 09/30/15
				AMT DUE 40.52
*****				

STATE OF NEW YORK  
 COUNTY - St Lawrence  
 SCHOOL - Massena 1  
 TOWN - Massena  
 VILLAGE - Massena  
 SWIS - 405801

2 0 1 5 S C H O O L T A X R O L L  
 T A X A B L E SECTION OF THE ROLL - 1  
 OWNERS NAME SEQUENCE  
 UNIFORM PERCENT OF VALUE IS 100.00

PAGE 1576  
 VALUATION DATE-JUL 01, 2014  
 TAXABLE STATUS DATE-MAR 01, 2015

TAX MAP PARCEL NUMBER	PROPERTY LOCATION & CLASS	ASSESSMENT	EXEMPTION CODE-----	SCHOOL
CURRENT OWNERS NAME	SCHOOL DISTRICT	LAND	TAX DESCRIPTION	TAXABLE VALUE
CURRENT OWNERS ADDRESS	PARCEL SIZE/GRID COORD	TOTAL	SPECIAL DISTRICTS	TAX AMOUNT
***** 9.043-2-28 *****				
9.043-2-28	60 Roosevelt St			ACCT 1-160- 6
Laraby Shaun E	210 1 Family Res		Basic Star 41854	BILL 4194
60 Roosevelt St	Massena 1 405801	6,900	Massena Central Sch	30,000
Massena, NY 13662	Lot 13 Blk 42	42,000		763.68
	Homecroft Tract			
	FRNT 50.00 DPTH 125.00			
	BANK8888869			
	EAST-0354952 NRTH-1802132			
	DEED BOOK 2005 PG-20730			
	FULL MARKET VALUE	42,000		
			TOTAL TAX ---	218.19**
				DATE #1 09/30/15
				AMT DUE 218.19
***** 9.083-9-4 *****				
9.083-9-4	Depot St			ACCT 1- 92- 6
Laramay Marcella	312 Vac w/imprv		Massena Central Sch	BILL 4195
788 State Highway 131	Massena 1 405801	10,800		200.01
Massena, NY 13662	Residence-One Family	11,000		
	FRNT 60.00 DPTH 200.00			
	EAST-0356475 NRTH-1791931			
	DEED BOOK 2012 PG-16597			
	FULL MARKET VALUE	11,000		
			TOTAL TAX ---	200.01**
				DATE #1 09/30/15
				AMT DUE 200.01
***** 16.027-2-23 *****				
16.027-2-23	23 Depot St			ACCT 1-144- 2
Laramay Marcella	411 Apartment		Massena Central Sch	BILL 4196
788 State Highway 131	Massena 1 405801	12,000		1,152.79
Massena, NY 13662-3187	Apartment Bldg	63,400		
	FRNT 60.00 DPTH 195.00			
	EAST-0356516 NRTH-1791880			
	DEED BOOK 2011 PG-19403			
	FULL MARKET VALUE	63,400		
			TOTAL TAX ---	1,152.79**
				DATE #1 09/30/15
				AMT DUE 1,152.79
***** 9.075-2-28 *****				
9.075-2-28	4 Highland Ave			ACCT 1-124- 2
Larche Kenneth E	210 1 Family Res		Basic Star 41854	BILL 4197
Larche Jackie L	Massena 1 405801	22,300	Massena Central Sch	30,000
4 Highland Ave	Lot 16	86,000		1,563.73
Massena, NY 13662	Highland Park			
	Residence One Family			
	FRNT 60.00 DPTH 185.00			
	BANK8888869			
	EAST-0354634 NRTH-1795711			
	DEED BOOK 2007 PG-6300			
	FULL MARKET VALUE	86,000		
			TOTAL TAX ---	1,018.24**
				DATE #1 09/30/15

AMT DUE 1,018.24

\*\*\*\*\*

STATE OF NEW YORK  
 COUNTY - St Lawrence  
 SCHOOL - Massena 1  
 TOWN - Massena  
 VILLAGE - Massena  
 SWIS - 405801

2 0 1 5 S C H O O L T A X R O L L  
 T A X A B L E SECTION OF THE ROLL - 1  
 OWNERS NAME SEQUENCE  
 UNIFORM PERCENT OF VALUE IS 100.00

TAX MAP PARCEL NUMBER	PROPERTY LOCATION & CLASS	ASSESSMENT	EXEMPTION CODE-----	SCHOOL
CURRENT OWNERS NAME	SCHOOL DISTRICT	LAND	TAX DESCRIPTION	TAXABLE VALUE
CURRENT OWNERS ADDRESS	PARCEL SIZE/GRID COORD	TOTAL	SPECIAL DISTRICTS	TAX AMOUNT
***** 9.076-5-2 *****				
59 Urban Dr	210 1 Family Res		Enhanced S 41834	ACCT 1-300- 8 BILL 4198
9.076-5-2	Massena 1 405801	11,400	Massena Central Sch	58,000 1,054.61
Larche Robert	Lot 18 Blk C	58,000		
Larche Betty A	Urban Estates			
59 Urban Dr	Residence - One Family			
Massena, NY 13662	FRNT 91.00 DPTH 100.00			
	EAST-0359701 NRTH-1795486			
	DEED BOOK 859 PG-00204			
	FULL MARKET VALUE	58,000		
			TOTAL TAX ---	0.00**
***** 9.051-2-7 *****				
97 Jefferson Ave	210 1 Family Res		Massena Central Sch	ACCT 1-465- 7 BILL 4199
9.051-2-7	Massena 1 405801	6,200		34,000 618.22
LaRock Jeffrey M	Lot 38 Blk 31	34,000		
LaRock Patricia L	P.g.r.			
97 Jefferson Ave	Residence-One Family			
Massena, NY 13662	FRNT 50.00 DPTH 125.00			
	BANK8888869			
PRIOR OWNER ON 3/01/2015	EAST-0356526 NRTH-1801251			
Eros Kevin	DEED BOOK 2015 PG-7974			
	FULL MARKET VALUE	34,000		
			TOTAL TAX ---	618.22**
				DATE #1 09/30/15
				AMT DUE 618.22
***** 9.057-2-19 *****				
7 Claremont Ave	210 1 Family Res		Basic Star 41854	ACCT 1-300- 9 BILL 4200
9.057-2-19	Massena 1 405801	24,000	Massena Central Sch	88,000 1,600.09
LaRosa Anthony J (LU)	Part Lots 14-15 Blk 702C	88,000		
LaRosa Eleanor F (LU)	Newton Estates			
7 Claremont Ave	Residence-One Family			
Massena, NY 13662	FRNT 92.00 DPTH 120.00			
	EAST-0350334 NRTH-1798972			
	DEED BOOK 2005 PG-21468			
	FULL MARKET VALUE	88,000		
			TOTAL TAX ---	1,054.60**
				DATE #1 09/30/15
				AMT DUE 1,054.60
*****				

STATE OF NEW YORK  
 COUNTY - St Lawrence  
 SCHOOL - Massena 1  
 TOWN - Massena  
 VILLAGE - Massena  
 SWIS - 405801

2 0 1 5 S C H O O L T A X R O L L  
 T A X A B L E SECTION OF THE ROLL - 1  
 OWNERS NAME SEQUENCE  
 UNIFORM PERCENT OF VALUE IS 100.00

PAGE 1578  
 VALUATION DATE-JUL 01, 2014  
 TAXABLE STATUS DATE-MAR 01, 2015

TAX MAP PARCEL NUMBER	PROPERTY LOCATION & CLASS	ASSESSMENT	EXEMPTION CODE-----	SCHOOL
CURRENT OWNERS NAME	SCHOOL DISTRICT	LAND	TAX DESCRIPTION	TAXABLE VALUE
CURRENT OWNERS ADDRESS	PARCEL SIZE/GRID COORD	TOTAL	SPECIAL DISTRICTS	TAX AMOUNT
*****				
9.060-6-26	7 Richards St 210 1 Family Res		Basic Star 41854	9.060-6-26
LaRose Debora M	Massena 1 405801	5,200	Massena Central Sch	ACCT 1-556- 9
7 Richards St	Lot 28 Blk 1	23,000		BILL 4201
Massena, NY 13662	Haskell Tract Residence - 1 Fam On L.c. FRNT 50.00 DPTH 125.00 EAST-0358750 NRTH-1799195 DEED BOOK 2010 PG-14942 FULL MARKET VALUE	23,000		23,000 418.21
				TOTAL TAX --- 0.00**
*****				
9.051-2-2	107 Jefferson Ave 210 1 Family Res		Basic Star 41854	9.051-2-2
Larose Douglas E Jr.	Massena 1 405801	6,200	Massena Central Sch	ACCT 1-422- 7
7 Richards St	Lot 33 Blk 31	43,000		BILL 4202
Massena, NY 13662-1505	P.g.r. Residence-One Family FRNT 50.00 DPTH 125.00 EAST-0356313 NRTH-1801375 DEED BOOK 2006 PG-16821 FULL MARKET VALUE	43,000		43,000 781.86
				TOTAL TAX --- 236.37**
*****				
9.051-1-56	132 Liberty Ave 210 1 Family Res		Basic Star 41854	9.051-1-56
Larose Francis H	Massena 1 405801	6,700	Massena Central Sch	ACCT 1-301- 5
Larose Rosemary	Lot 14 Blk 31A	55,000		BILL 4203
132 Liberty Ave	P.g.r. Res- 1 Family W/life Use FRNT 50.00 DPTH 150.00 EAST-0355679 NRTH-1801584 DEED BOOK 985 PG-00025 FULL MARKET VALUE	55,000		55,000 1,000.06
Massena, NY 13662				
				TOTAL TAX --- 454.57**
*****				
9.057-2-24	16 Claremont Ave 210 1 Family Res		Massena Central Sch	9.057-2-24
LaRose Leslie A	Massena 1 405801	22,800		ACCT 1-534- 8
King Lorraine M	Lot 7 Blk 703D	109,000		BILL 4204
31 County Route 20	Newton Estates Residence-One Family FRNT 80.00 DPTH 120.00 BANK8888830 EAST-0350566 NRTH-1799288 DEED BOOK 2004 PG-20607 FULL MARKET VALUE	109,000		109,000 1,981.93
Constable, NY 12925				

TOTAL TAX ---

1,981.93\*\*

DATE #1 09/30/15

AMT DUE 1,981.93

\*\*\*\*\*

STATE OF NEW YORK  
 COUNTY - St Lawrence  
 SCHOOL - Massena 1  
 TOWN - Massena  
 VILLAGE - Massena  
 SWIS - 405801

2 0 1 5 S C H O O L T A X R O L L  
 T A X A B L E SECTION OF THE ROLL - 1  
 OWNERS NAME SEQUENCE  
 UNIFORM PERCENT OF VALUE IS 100.00

PAGE 1579  
 VALUATION DATE-JUL 01, 2014  
 TAXABLE STATUS DATE-MAR 01, 2015

TAX MAP PARCEL NUMBER	PROPERTY LOCATION & CLASS	ASSESSMENT	EXEMPTION CODE-----	SCHOOL
CURRENT OWNERS NAME	SCHOOL DISTRICT	LAND	TAX DESCRIPTION	TAXABLE VALUE
CURRENT OWNERS ADDRESS	PARCEL SIZE/GRID COORD	TOTAL	SPECIAL DISTRICTS	TAX AMOUNT
***** 9.083-6-21.111 *****				
9.083-6-21.111	12 Wilson Ave			ACCT 1-201-6.11
Larose Nikki	210 1 Family Res		Basic Star 41854	BILL 4205
Arney Joseph	Massena 1 405801	8,100	Massena Central Sch	30,000
12 Wilson Ave	1/07 Ex Lot from Giorgi a	79,000		1,436.45
Massena, NY 13662	FRNT 107.00 DPTH 240.00			
	BANK8888830			
	EAST-0355413 NRTH-1792936			
	DEED BOOK 2002 PG-2422			
	FULL MARKET VALUE	79,000		
			TOTAL TAX ---	890.96**
			DATE #1	09/30/15
			AMT DUE	890.96
***** 9.067-5-6 *****				
9.067-5-6	119 E Orvis St			ACCT 1- 77- 7
LaRose Sheri	230 3 Family Res		Massena Central Sch	BILL 4206
2008 Corners Circle	Massena 1 405801	15,800		800.05
Lithonia, GA 30058	119 E ORVIS ST	44,000		
	RES 3 FAM ON LAND CONTRAC			
	FRNT 60.00 DPTH 120.00			
	EAST-0356771 NRTH-1796762			
	DEED BOOK 2013 PG-19437			
	FULL MARKET VALUE	44,000		
			TOTAL TAX ---	800.05**
			DATE #1	09/30/15
			AMT DUE	800.05
***** 9.067-12-26 *****				
9.067-12-26	29 Douglas Rd			ACCT 1-261- 5
Larrow Herman L (LU)	210 1 Family Res		Enhanced S 41834	BILL 4207
29 Douglas Rd	Massena 1 405801	6,700	Massena Central Sch	32,000
Massena, NY 13662	Lot 58	32,000		581.85
	Clary Tract			
	Res 1 Family W/L.U. H Lar			
	FRNT 50.00 DPTH 150.00			
	EAST-0357170 NRTH-1796215			
	DEED BOOK 2006 PG-20013			
	FULL MARKET VALUE	32,000		
			TOTAL TAX ---	0.00**
***** 9.066-5-23 *****				
9.066-5-23	7 Prospect Ave			ACCT 1-375- 3
Larrow Rebecca	210 1 Family Res		Basic Star 41854	BILL 4208
7 Prospect Ave	Massena 1 405801	21,900	Massena Central Sch	30,000
Massena, NY 13662	Lot 7 Blk 6	92,000		1,672.82
	Nightengale Tr			
	Residence- One Family			
	FRNT 65.00 DPTH 141.00			
	BANK8888830			
	EAST-0353028 NRTH-1796564			
	DEED BOOK 2011 PG-5790			
	FULL MARKET VALUE	92,000		
			TOTAL TAX ---	1,127.33**
			DATE #1	09/30/15



AMT DUE 1,127.33

\*\*\*\*\*

STATE OF NEW YORK  
 COUNTY - St Lawrence  
 SCHOOL - Massena 1  
 TOWN - Massena  
 VILLAGE - Massena  
 SWIS - 405801

2 0 1 5 S C H O O L T A X R O L L  
 T A X A B L E SECTION OF THE ROLL - 1  
 OWNERS NAME SEQUENCE  
 UNIFORM PERCENT OF VALUE IS 100.00

PAGE 1580  
 VALUATION DATE-JUL 01, 2014  
 TAXABLE STATUS DATE-MAR 01, 2015

TAX MAP PARCEL NUMBER	PROPERTY LOCATION & CLASS	ASSESSMENT	EXEMPTION CODE-----	SCHOOL
CURRENT OWNERS NAME	SCHOOL DISTRICT	LAND	TAX DESCRIPTION	TAXABLE VALUE
CURRENT OWNERS ADDRESS	PARCEL SIZE/GRID COORD	TOTAL	SPECIAL DISTRICTS	TAX AMOUNT
***** 9.051-2-17 *****				
74 Liberty Ave	210 1 Family Res		Enhanced S 41834	ACCT 1-302- 2
9.051-2-17	Massena 1 405801	5,600	Massena Central Sch	BILL 4209
Larrow Stanley	Lot 21 Blk 31	38,000		38,000
Larrow Stella	P.g.r.			690.95
74 Liberty Ave	Residence-One Family			
Massena, NY 13662	FRNT 50.00 DPTH 150.00			
	EAST-0356983 NRTH-1800828			
	DEED BOOK 1064 PG-865			
	FULL MARKET VALUE	38,000		
			TOTAL TAX ---	0.00**
***** 9.066-7-16 *****				
11 Clarkson Ave	210 1 Family Res		Basic Star 41854	ACCT 1-211- 4
9.066-7-16	Massena 1 405801	21,900	Massena Central Sch	BILL 4210
Larrow Thomas	Lot 18 Blk A	116,000		30,000
Larrow Susan	Westwood Tr			2,109.21
11 Clarkson Ave	Residence One Family			
Massena, NY 13662	FRNT 65.00 DPTH 140.00			
	EAST-0352370 NRTH-1796298			
	DEED BOOK 1059 PG-1018			
	FULL MARKET VALUE	116,000		
			TOTAL TAX ---	1,563.72**
			DATE #1	09/30/15
			AMT DUE	1,563.72
***** 9.059-6-19 *****				
63 Bishop Ave	210 1 Family Res		Enhanced S 41834	ACCT 1-303- 3
9.059-6-19	Massena 1 405801	15,500	Massena Central Sch	BILL 4211
Larue John W (LU)	Lot 7 Blk 15	61,000		61,000
Larue Patricia A (LU)	P.g.r.			1,109.16
% Nancy Larue	Residence 1 Family			
29 Ober St	FRNT 50.00 DPTH 125.00			
Massena, NY 13662	EAST-0356701 NRTH-1799705			
	DEED BOOK 2005 PG-18095			
	FULL MARKET VALUE	61,000		
			TOTAL TAX ---	4.16**
			DATE #1	09/30/15
			AMT DUE	4.16
*****				

STATE OF NEW YORK  
 COUNTY - St Lawrence  
 SCHOOL - Massena 1  
 TOWN - Massena  
 VILLAGE - Massena  
 SWIS - 405801

2 0 1 5 S C H O O L T A X R O L L  
 T A X A B L E SECTION OF THE ROLL - 1  
 OWNERS NAME SEQUENCE  
 UNIFORM PERCENT OF VALUE IS 100.00

PAGE 1581  
 VALUATION DATE-JUL 01, 2014  
 TAXABLE STATUS DATE-MAR 01, 2015

TAX MAP PARCEL NUMBER	PROPERTY LOCATION & CLASS	ASSESSMENT	EXEMPTION CODE-----	SCHOOL
CURRENT OWNERS NAME	SCHOOL DISTRICT	LAND	TAX DESCRIPTION	TAXABLE VALUE
CURRENT OWNERS ADDRESS	PARCEL SIZE/GRID COORD	TOTAL	SPECIAL DISTRICTS	TAX AMOUNT
***** 9.051-8-39 *****				
29 Ober St				ACCT 1-223- 5 BILL 4212
9.051-8-39	210 1 Family Res		Basic Star 41854	30,000
Larue Nancy Ann	Massena 1 405801	6,200	Massena Central Sch	42,000 763.68
29 Ober St	Lot 18	42,000		
Massena, NY 13662	Trotting Assoc Lots			
	Residence-One Family			
	FRNT 54.00 DPTH 120.00			
	EAST-0355339 NRTH-1800845			
	DEED BOOK 1065 PG-756			
	FULL MARKET VALUE	42,000		
			TOTAL TAX ---	218.19**
				DATE #1 09/30/15
				AMT DUE 218.19
***** 9.068-8-17 *****				
15 Tracy St				ACCT 1-128- 3 BILL 4213
9.068-8-17	210 1 Family Res		Basic Star 41854	30,000
LaRue Stephen W	Massena 1 405801	6,200	Massena Central Sch	86,000 1,563.73
15 Tracy St	Lot 11 Blk 104	86,000		
Massena, NY 13662	Tyo Tract			
	RES 1 FAM DET GAR & POOL			
	FRNT 50.00 DPTH 125.00			
	BANK8888830			
	EAST-0359595 NRTH-1797228			
	DEED BOOK 2012 PG-16057			
	FULL MARKET VALUE	86,000		
			TOTAL TAX ---	1,018.24**
				DATE #1 09/30/15
				AMT DUE 1,018.24
***** 9.060-7-24 *****				
9 Bayley Rd				ACCT 1-104- 9 BILL 4214
9.060-7-24	210 1 Family Res		Basic Star 41854	30,000
LaRue Terrance R	Massena 1 405801	6,200	Massena Central Sch	60,000 1,090.97
LaRue Brooke L	Lot 6	60,000		
9 Bayley Rd	Syakos Tract			
Massena, NY 13662	Residence One Family			
	FRNT 50.00 DPTH 125.00			
	BANK8888830			
	EAST-0359771 NRTH-1798150			
	DEED BOOK 2006 PG-5493			
	FULL MARKET VALUE	60,000		
			TOTAL TAX ---	545.48**
				DATE #1 09/30/15
				AMT DUE 545.48
*****				

STATE OF NEW YORK  
 COUNTY - St Lawrence  
 SCHOOL - Massena 1  
 TOWN - Massena  
 VILLAGE - Massena  
 SWIS - 405801

2 0 1 5 S C H O O L T A X R O L L  
 T A X A B L E SECTION OF THE ROLL - 1  
 OWNERS NAME SEQUENCE  
 UNIFORM PERCENT OF VALUE IS 100.00

PAGE 1582  
 VALUATION DATE-JUL 01, 2014  
 TAXABLE STATUS DATE-MAR 01, 2015

TAX MAP PARCEL NUMBER	PROPERTY LOCATION & CLASS	ASSESSMENT	EXEMPTION CODE-----	SCHOOL
CURRENT OWNERS NAME	SCHOOL DISTRICT	LAND	TAX DESCRIPTION	TAXABLE VALUE
CURRENT OWNERS ADDRESS	PARCEL SIZE/GRID COORD	TOTAL	SPECIAL DISTRICTS	TAX AMOUNT
***** 9.083-4-37.1 *****				
9.083-4-37.1	58 E Hatfield St			ACCT 1-58-6.1
Larue Theresa	210 1 Family Res		Enhanced S 41834	BILL 4215
58 E Hatfield St	Massena 1 405801	10,800	Massena Central Sch	65,300
Massena, NY 13662	Residence One Family	67,000		1,218.25
	FRNT 128.00 DPTH 239.00			
	EAST-0356723 NRTH-1793053			
	DEED BOOK 1998 PG-9681			
	FULL MARKET VALUE	67,000		
			TOTAL TAX ---	113.25**
			DATE #1	09/30/15
			AMT DUE	113.25
***** 9.051-9-38 *****				
9.051-9-38	19 Chase St			ACCT 1-322- 2
Lashomb Jeffrey W	210 1 Family Res		Basic Star 41854	BILL 4216
19 Chase St	Massena 1 405801	6,000	Massena Central Sch	28,000
Massena, NY 13662	Lot 30	28,000		509.12
	Trotting Assn			
	Residence - 1 Family			
	FRNT 50.00 DPTH 120.00			
	BANK8888111			
	EAST-0355049 NRTH-1800996			
	DEED BOOK 2004 PG-14268			
	FULL MARKET VALUE	28,000		
			TOTAL TAX ---	0.00**
***** 9.060-11-24 *****				
9.060-11-24	7 Williams St			ACCT 1- 75- 3
LaShomb Mark J	210 1 Family Res		Basic Star 41854	BILL 4217
LaShomb Sarah L	Massena 1 405801	9,800	Massena Central Sch	30,000
7 Williams St	North Part Lots 9-10	72,000		1,309.17
Massena, NY 13662	Syakos Tract			
	RES 1 FAM W/ 2 GARAGES			
	FRNT 63.00 DPTH 95.00			
	EAST-0360410 NRTH-1798131			
	DEED BOOK 2013 PG-1676			
	FULL MARKET VALUE	72,000		
			TOTAL TAX ---	763.68**
			DATE #1	09/30/15
			AMT DUE	763.68
***** 9.060-11-37.2 *****				
9.060-11-37.2	Robinson St			BILL 4218
Lashomb Mark J	311 Res vac land		Massena Central Sch	18.18
7 Williams St	Massena 1 405801	1,000		
Massena, NY 13662-2415	Parcel created eff 3/1/	1,000		
	split from Thomas Lot			
	Vac Lot Loc Robinson Str			
	FRNT 50.00 DPTH 63.00			
	EAST-0360344 NRTH-1798149			
	DEED BOOK 2007 PG-4402			
	FULL MARKET VALUE	1,000		
			TOTAL TAX ---	18.18**
			DATE #1	09/30/15

AMT DUE

18.18

\*\*\*\*\*

STATE OF NEW YORK  
 COUNTY - St Lawrence  
 SCHOOL - Massena 1  
 TOWN - Massena  
 VILLAGE - Massena  
 SWIS - 405801

2 0 1 5 S C H O O L T A X R O L L  
 T A X A B L E SECTION OF THE ROLL - 1  
 OWNERS NAME SEQUENCE  
 UNIFORM PERCENT OF VALUE IS 100.00

PAGE 1583  
 VALUATION DATE-JUL 01, 2014  
 TAXABLE STATUS DATE-MAR 01, 2015

TAX MAP PARCEL NUMBER	PROPERTY LOCATION & CLASS	ASSESSMENT	EXEMPTION CODE-----	SCHOOL
CURRENT OWNERS NAME	SCHOOL DISTRICT	LAND	TAX DESCRIPTION	TAXABLE VALUE
CURRENT OWNERS ADDRESS	PARCEL SIZE/GRID COORD	TOTAL	SPECIAL DISTRICTS	TAX AMOUNT
***** 9.059-6-41 *****				
52 Bishop Ave	210 1 Family Res		Basic Star 41854	ACCT 1-179- 9 BILL 4219
9.059-6-41	Massena 1 405801	15,500	Massena Central Sch	30,000
Lashomb Nathan D	Lot 17 Block 14	76,000		1,381.90
52 Bishop Ave	Pine Grove Realty			
Massena, NY 13662	Res 1 Family W/20% Vet Ex			
	FRNT 50.00 DPTH 125.00			
	BANK8888869			
	EAST-0357000 NRTH-1799746			
	DEED BOOK 2010 PG-1981			
	FULL MARKET VALUE	76,000		
TOTAL TAX ---				836.41**
				DATE #1 09/30/15
				AMT DUE 836.41
***** 16.027-2-45 *****				
82 Cook St	210 1 Family Res - WTRFNT		Basic Star 41854	ACCT 1-202- 1.14 BILL 4220
16.027-2-45	Massena 1 405801	19,600	Massena Central Sch	30,000
Lashomb Phillip B	Lot #3	54,000		981.88
82 Cook St	Cook Street Sub			
Massena, NY 13662	Res & Gar - 1 Family			
	FRNT 95.00 DPTH 200.00			
	EAST-0354853 NRTH-1791419			
	DEED BOOK 00969 PG-00763			
	FULL MARKET VALUE	54,000		
TOTAL TAX ---				436.39**
				DATE #1 09/30/15
				AMT DUE 436.39
***** 9.060-8-59 *****				
2 Plum St	210 1 Family Res		Basic Star 41854	ACCT 1-194- 7 BILL 4221
9.060-8-59	Massena 1 405801	6,400	Massena Central Sch	26,000
LaShomb Rene F	Lot 43	26,000		472.75
2 Plum St	Haskell Tract			
Massena, NY 13662	Res 1 Fam On L/c W/vet Ex			
	FRNT 50.00 DPTH 135.00			
	EAST-0358351 NRTH-1797899			
	DEED BOOK 2003 PG-5944			
	FULL MARKET VALUE	26,000		
TOTAL TAX ---				0.00**

\*\*\*\*\*

STATE OF NEW YORK  
 COUNTY - St Lawrence  
 SCHOOL - Massena 1  
 TOWN - Massena  
 VILLAGE - Massena  
 SWIS - 405801

2 0 1 5 S C H O O L T A X R O L L  
 T A X A B L E SECTION OF THE ROLL - 1  
 OWNERS NAME SEQUENCE  
 UNIFORM PERCENT OF VALUE IS 100.00

PAGE 1584  
 VALUATION DATE-JUL 01, 2014  
 TAXABLE STATUS DATE-MAR 01, 2015

TAX MAP PARCEL NUMBER	PROPERTY LOCATION & CLASS	ASSESSMENT	EXEMPTION CODE-----	SCHOOL
CURRENT OWNERS NAME	SCHOOL DISTRICT	LAND	TAX DESCRIPTION	TAXABLE VALUE
CURRENT OWNERS ADDRESS	PARCEL SIZE/GRID COORD	TOTAL	SPECIAL DISTRICTS	TAX AMOUNT
***** 9.075-10-10 *****				
18 Cecil Ave				ACCT 1-305- 4 BILL 4222
9.075-10-10	210 1 Family Res		Enhanced S 41834	35,000
Lashomb Richard	Massena 1 405801	6,700	Massena Central Sch	35,000 636.40
PO Box 625	Lot 89	35,000		
Roosevelttown, NY 13683-0625	Mapleview Tract			
	FRNT 50.00 DPTH 150.00			
PRIOR OWNER ON 3/01/2015	EAST-0357126 NRTH-1795323			
Lashomb Richard	DEED BOOK 2004 PG-17473			
	FULL MARKET VALUE	35,000		
TOTAL TAX ---				0.00**
***** 9.075-5-24 *****				
20 Rockaway St				ACCT 1-202- 5 BILL 4223
9.075-5-24	220 2 Family Res		Basic Star 41854	30,000
Lashomb Roger L	Massena 1 405801	8,600	Massena Central Sch	91,000 1,654.64
Lashomb Julia	Parts Of Lots	91,000		
20 Rockaway St Apt 1	47, 48, 49, 50, 51, 52			
Massena, NY 13662-2150	2FAM RES/GAR &VETEX			
	FRNT 100.00 DPTH 150.00			
	EAST-0356708 NRTH-1795313			
	DEED BOOK 1018 PG-00165			
	FULL MARKET VALUE	91,000		
TOTAL TAX ---				1,109.15**
				DATE #1 09/30/15
				AMT DUE 1,109.15
***** 9.060-5-13 *****				
7 Liberty Ave				ACCT 1-570- 3 BILL 4224
9.060-5-13	210 1 Family Res		Massena Central Sch	45,000 818.23
LaShomb Sarah L	Massena 1 405801	5,300		
LaShomb Mark J	Lot 13 Blk 1	45,000		
7 Liberty Ave	P.g.r Sub			
Massena, NY 13662	Residence- One Family			
	FRNT 46.00 DPTH 140.00			
	EAST-0358481 NRTH-1799736			
	DEED BOOK 2013 PG-7700			
	FULL MARKET VALUE	45,000		
TOTAL TAX ---				818.23**
				DATE #1 09/30/15
				AMT DUE 818.23
***** 9.051-9-27 *****				
73 Chase St				ACCT 1-303- 8 BILL 4225
9.051-9-27	210 1 Family Res		Massena Central Sch	39,000 709.13
LaShomb Sarah M	Massena 1 405801	6,000		
73 Chase St	Lot 5 Blk 33	39,000		
Massena, NY 13662	P.g.r.			
	Residence-One Family			
	FRNT 50.00 DPTH 120.00			
	EAST-0355530 NRTH-1801303			
	DEED BOOK 2008 PG-12450			
	FULL MARKET VALUE	39,000		
TOTAL TAX ---				709.13**
				DATE #1 09/30/15

\*\*\*\*\*



STATE OF NEW YORK  
 COUNTY - St Lawrence  
 SCHOOL - Massena 1  
 TOWN - Massena  
 VILLAGE - Massena  
 SWIS - 405801

2 0 1 5 S C H O O L T A X R O L L  
 T A X A B L E SECTION OF THE ROLL - 1  
 OWNERS NAME SEQUENCE  
 UNIFORM PERCENT OF VALUE IS 100.00

PAGE 1585  
 VALUATION DATE-JUL 01, 2014  
 TAXABLE STATUS DATE-MAR 01, 2015

TAX MAP PARCEL NUMBER	PROPERTY LOCATION & CLASS	ASSESSMENT	EXEMPTION CODE-----	SCHOOL
CURRENT OWNERS NAME	SCHOOL DISTRICT	LAND	TAX DESCRIPTION	TAXABLE VALUE
CURRENT OWNERS ADDRESS	PARCEL SIZE/GRID COORD	TOTAL	SPECIAL DISTRICTS	TAX AMOUNT
***** 9.068-16-22 *****				
34 Brighton St				ACCT 1-305- 5 BILL 4226
9.068-16-22	210 1 Family Res		Basic Star 41854	30,000
LaShomb Stephen L	Massena 1 405801	6,600	Massena Central Sch	87,300 1,587.37
LaShomb Jenny R	Lot 1	87,300		
34 Brighton St	Gonyo Tract			
Massena, NY 13662	Residence-1 Family			
	FRNT 50.00 DPTH 135.00			
	EAST-0357773 NRTH-1796318			
	DEED BOOK 2003 PG-12819			
	FULL MARKET VALUE	87,300		
TOTAL TAX ---				1,041.88**
				DATE #1 09/30/15
				AMT DUE 1,041.88
***** 9.051-10-29 *****				
3 Cooper St				ACCT 1-306- 4 BILL 4227
9.051-10-29	210 1 Family Res		Enhanced S 41834	65,300
Lashomb Wayne	Massena 1 405801	6,500	Massena Central Sch	69,000 1,254.62
Lashomb Shirley	EAST 1/2 OF LOTS 39& 40	69,000		
3 Cooper St	3 COOPER ST			
Massena, NY 13662	RES 1 FAM W/15% VET EX			
	FRNT 60.00 DPTH 122.00			
	EAST-0354967 NRTH-1801300			
	DEED BOOK 540 PG-00166			
	FULL MARKET VALUE	69,000		
TOTAL TAX ---				149.62**
				DATE #1 09/30/15
				AMT DUE 149.62
***** 9.066-11-22 *****				
38 Elm St				ACCT 1-567- 1 BILL 4228
9.066-11-22	210 1 Family Res		Basic Star 41854	30,000
Lashua Carrie	Massena 1 405801	17,500	Massena Central Sch	115,000 2,091.03
Lashua Chad	Lot 23	115,000		
38 Elm Street	Joy Tract			
Massena, NY 13662	Residence One Family			
	FRNT 60.00 DPTH 140.00			
	EAST-0354152 NRTH-1795946			
	DEED BOOK 2014 PG-165			
	FULL MARKET VALUE	115,000		
TOTAL TAX ---				1,545.54**
				DATE #1 09/30/15
				AMT DUE 1,545.54
*****				

STATE OF NEW YORK  
 COUNTY - St Lawrence  
 SCHOOL - Massena 1  
 TOWN - Massena  
 VILLAGE - Massena  
 SWIS - 405801

2 0 1 5 S C H O O L T A X R O L L  
 T A X A B L E SECTION OF THE ROLL - 1  
 OWNERS NAME SEQUENCE  
 UNIFORM PERCENT OF VALUE IS 100.00

PAGE 1586  
 VALUATION DATE-JUL 01, 2014  
 TAXABLE STATUS DATE-MAR 01, 2015

TAX MAP PARCEL NUMBER	PROPERTY LOCATION & CLASS	ASSESSMENT	EXEMPTION CODE-----	SCHOOL
CURRENT OWNERS NAME	SCHOOL DISTRICT	LAND	TAX DESCRIPTION	TAXABLE VALUE
CURRENT OWNERS ADDRESS	PARCEL SIZE/GRID COORD	TOTAL	SPECIAL DISTRICTS	TAX AMOUNT
*****				
9.075-4-30	10 Ridgewood Ave			9.075-4-30 *****
Latham Alison	210 1 Family Res		Basic Star 41854	ACCT 1-557- 6 BILL 4229
10 Ridgewood Ave	Massena 1 405801	8,600	Massena Central Sch	56,000 1,018.24
Massena, NY 13662	Lots 25-26	56,000		
	Mapleview			
	Residence One Family			
	FRNT 100.00 DPTH 150.00			
	BANK8888830			
	EAST-0356409 NRTH-1795714			
	DEED BOOK 2012 PG-11490			
	FULL MARKET VALUE	56,000		
			TOTAL TAX ---	472.75**
				DATE #1 09/30/15
				AMT DUE 472.75
*****				
9.074-9-14.1	29 Highland Ave			9.074-9-14.1 *****
Latimer Susan M	210 1 Family Res		Massena Central Sch	ACCT 1-443- 9 BILL 4230
378 Elliott Rd	Massena 1 405801	24,600		101,500 1,845.56
Madrid, NY 13660	LOT 2 BLK 14	101,500		
	T REV 29 Highland Ave			
	Checked 12/04 See PG. 2			
	FRNT 141.00 DPTH 159.00			
	EAST-0353988 NRTH-1795344			
	DEED BOOK 2005 PG-19359			
	FULL MARKET VALUE	101,500		
			TOTAL TAX ---	1,845.56**
				DATE #1 09/30/15
				AMT DUE 1,845.56
*****				
9.043-2-12	40 Washington St			9.043-2-12 *****
LaTrace Barbara J	210 1 Family Res		Enhanced S 41834	ACCT 1-285- 2 BILL 4231
40 Washington Street	Massena 1 405801	6,700	Massena Central Sch	49,000 890.96
Massena, NY 13662	Lot 12 Blk 43	49,000		
	Homecroft Tr			
	FRNT 50.00 DPTH 120.00			
	BANK8888830			
	EAST-0354799 NRTH-1802385			
	DEED BOOK 2014 PG-8392			
	FULL MARKET VALUE	49,000		
			TOTAL TAX ---	0.00**
*****				

STATE OF NEW YORK  
 COUNTY - St Lawrence  
 SCHOOL - Massena 1  
 TOWN - Massena  
 VILLAGE - Massena  
 SWIS - 405801

2 0 1 5 S C H O O L T A X R O L L  
 T A X A B L E SECTION OF THE ROLL - 1  
 OWNERS NAME SEQUENCE  
 UNIFORM PERCENT OF VALUE IS 100.00

PAGE 1587  
 VALUATION DATE-JUL 01, 2014  
 TAXABLE STATUS DATE-MAR 01, 2015

TAX MAP PARCEL NUMBER	PROPERTY LOCATION & CLASS	ASSESSMENT	EXEMPTION CODE-----	SCHOOL
CURRENT OWNERS NAME	SCHOOL DISTRICT	LAND	TAX DESCRIPTION	TAXABLE VALUE
CURRENT OWNERS ADDRESS	PARCEL SIZE/GRID COORD	TOTAL	SPECIAL DISTRICTS	TAX AMOUNT
***** 9.059-6-44 *****				
9.059-6-44	51 Somerset Ave			ACCT 1-236- 1
LaTray Scott	210 1 Family Res		Basic Star 41854	BILL 4232
51 Somerset Ave	Massena 1 405801	5,200	Massena Central Sch	30,000
Massena, NY 13662	Lot 2 Blk 14	41,000		745.50
	P.g.r.			
	Residence-One Family			
	FRNT 50.00 DPTH 125.00			
	BANK8888830			
	EAST-0357060 NRTH-1799855			
	DEED BOOK 2002 PG-21712			
	FULL MARKET VALUE	41,000		
			TOTAL TAX ---	200.01**
				DATE #1 09/30/15
				AMT DUE 200.01
***** 9.074-2-18 *****				
9.074-2-18	20 Westwood Dr			ACCT 1-557- 8
LaTrelle Jeffrey A	210 1 Family Res		Basic Star 41854	BILL 4233
Maxfield Carey A	Massena 1 405801	28,000	Massena Central Sch	30,000
20 Westwood Dr	Lot 12 & 13 Blk C	119,000		2,163.76
Massena, NY 13662	Sherwood & Westwood			
	Residence-One Family			
	FRNT 125.00 DPTH 135.00			
	BANK8888150			
	EAST-0352289 NRTH-1795801			
	DEED BOOK 2006 PG-1303			
	FULL MARKET VALUE	119,000		
			TOTAL TAX ---	1,618.27**
				DATE #1 09/30/15
				AMT DUE 1,618.27
***** 9.066-12-2 *****				
9.066-12-2	24 Clark St			ACCT 1-567- 3
Laughlin Andrew	210 1 Family Res		Basic Star 41854	BILL 4234
Laughlin Sylvie	Massena 1 405801	15,900	Massena Central Sch	30,000
24 Clark St	Lot 12	98,000		1,781.92
Massena, NY 13662	Andrews Tract			
	Residence 1 Family W/pool			
	FRNT 60.00 DPTH 116.00			
	BANK8888209			
	EAST-0354170 NRTH-1796838			
	DEED BOOK 2013 PG-13586			
	FULL MARKET VALUE	98,000		
			TOTAL TAX ---	1,236.43**
				DATE #1 09/30/15
				AMT DUE 1,236.43
*****				

STATE OF NEW YORK  
 COUNTY - St Lawrence  
 SCHOOL - Massena 1  
 TOWN - Massena  
 VILLAGE - Massena  
 SWIS - 405801

2 0 1 5 S C H O O L T A X R O L L  
 T A X A B L E SECTION OF THE ROLL - 1  
 OWNERS NAME SEQUENCE  
 UNIFORM PERCENT OF VALUE IS 100.00

TAX MAP PARCEL NUMBER	PROPERTY LOCATION & CLASS	ASSESSMENT	EXEMPTION CODE-----	SCHOOL
CURRENT OWNERS NAME	SCHOOL DISTRICT	LAND	TAX DESCRIPTION	TAXABLE VALUE
CURRENT OWNERS ADDRESS	PARCEL SIZE/GRID COORD	TOTAL	SPECIAL DISTRICTS	TAX AMOUNT
*****				
9.051-9-47	68 Beach St			9.051-9-47
LaVack Brian S	230 3 Family Res		Massena Central Sch	ACCT 1-179- 8
LaVack Krista M	Massena 1 405801	7,000		BILL 4235
699 County Route 42	Lot # 5	54,000		981.88
Massena, NY 13662	Driving Park Subdv			
	Residence - 3 Family			
	FRNT 60.00 DPTH 140.00			
	EAST-0354617 NRTH-1800697			
	DEED BOOK 2003 PG-4122			
	FULL MARKET VALUE	54,000		
			TOTAL TAX ---	981.88**
				DATE #1 09/30/15
				AMT DUE 981.88
*****				
9.075-7-17	6,8 Garvin Ave			9.075-7-17
LaVack Brian S	220 2 Family Res		Massena Central Sch	ACCT 1-471- 5
699 County Route 42	Massena 1 405801	15,100		BILL 4236
Massena, NY 13662	Lot 3	64,000		1,163.70
	Garvin Tr			
	Dbl Res			
	FRNT 50.00 DPTH 120.00			
	EAST-0355192 NRTH-1795086			
	DEED BOOK 1999 PG-8865			
	FULL MARKET VALUE	64,000		
			TOTAL TAX ---	1,163.70**
				DATE #1 09/30/15
				AMT DUE 1,163.70
*****				
9.074-4-16	51 Churchill Ave			9.074-4-16
Lavack Gregory	210 1 Family Res		Enhanced S 41834	ACCT 1- 37- 4
Lavack Nancy	Massena 1 405801	24,000	Massena Central Sch	BILL 4237
51 Churchill Ave	Pt Lot 25 Blk H	105,000		65,300
Massena, NY 13662	Westwood Tract			1,909.20
	Residence 1 Family			
	FRNT 76.00 DPTH 136.00			
	EAST-0352246 NRTH-1794659			
	DEED BOOK 00979 PG-00543			
	FULL MARKET VALUE	105,000		
			TOTAL TAX ---	804.20**
				DATE #1 09/30/15
				AMT DUE 804.20
*****				

STATE OF NEW YORK  
 COUNTY - St Lawrence  
 SCHOOL - Massena 1  
 TOWN - Massena  
 VILLAGE - Massena  
 SWIS - 405801

2 0 1 5 S C H O O L T A X R O L L  
 T A X A B L E SECTION OF THE ROLL - 1  
 OWNERS NAME SEQUENCE  
 UNIFORM PERCENT OF VALUE IS 100.00

PAGE 1589  
 VALUATION DATE-JUL 01, 2014  
 TAXABLE STATUS DATE-MAR 01, 2015

TAX MAP PARCEL NUMBER	PROPERTY LOCATION & CLASS	ASSESSMENT	EXEMPTION CODE-----	SCHOOL
CURRENT OWNERS NAME	SCHOOL DISTRICT	LAND	TAX DESCRIPTION	TAXABLE VALUE
CURRENT OWNERS ADDRESS	PARCEL SIZE/GRID COORD	TOTAL	SPECIAL DISTRICTS	TAX AMOUNT
***** 9.083-4-32.2 *****				
9.083-4-32.2	E Hatfield St			BILL 4238
Lavair John C	311 Res vac land		Massena Central Sch	18.18
38 E Hatfield Street	Massena 1 405801	1,000		
Massena, NY 13662	Located Off E Hatfield St	1,000		
	Vacant Landlocked Lot			
	ACRES 0.16			
	EAST-0356393 NRTH-1793087			
	DEED BOOK 1999 PG-15899			
	FULL MARKET VALUE	1,000		
TOTAL TAX ---				18.18**
				DATE #1 09/30/15
				AMT DUE 18.18
***** 9.083-4-33 *****				
9.083-4-33	32 E Hatfield St			BILL 4239
Lavair John C	210 1 Family Res		Massena Central Sch	454.57
38 E Hatfield Street	Massena 1 405801	7,200		
Massena, NY 13662	Residence One Family	25,000		
	FRNT 46.00 DPTH 200.00			
	EAST-0356407 NRTH-1792951			
	DEED BOOK 1022 PG-00154			
	FULL MARKET VALUE	25,000		
TOTAL TAX ---				454.57**
				DATE #1 09/30/15
				AMT DUE 454.57
***** 9.083-4-34 *****				
9.083-4-34	38 E Hatfield St			BILL 4240
Lavair John C	210 1 Family Res		Basic Star 41854	30,000
38 E Hatfield Street	Massena 1 405801	9,400	Massena Central Sch	1,418.26
Massena, NY 13662	Res-One Family	78,000		
	FRNT 97.00 DPTH 205.00			
	EAST-0356469 NRTH-1792971			
	DEED BOOK 1022 PG-00151			
	FULL MARKET VALUE	78,000		
TOTAL TAX ---				872.77**
				DATE #1 09/30/15
				AMT DUE 872.77
***** 9.059-6-18 *****				
9.059-6-18	65 Bishop Ave			BILL 4241
LaValley Jacob B	210 1 Family Res		Massena Central Sch	1,145.52
LaValley Andrea	Massena 1 405801	15,500		
19 Riverside Pkwy	Lot 8 Blk 15	63,000		
Massena, NY 13662-1704	Pgr			
	Residence 1 Family			
	FRNT 50.00 DPTH 125.00			
	EAST-0356655 NRTH-1799727			
	DEED BOOK 2013 PG-17423			
	FULL MARKET VALUE	63,000		
TOTAL TAX ---				1,145.52**
				DATE #1 09/30/15
				AMT DUE 1,145.52

\*\*\*\*\*



STATE OF NEW YORK  
 COUNTY - St Lawrence  
 SCHOOL - Massena 1  
 TOWN - Massena  
 VILLAGE - Massena  
 SWIS - 405801

2 0 1 5 S C H O O L T A X R O L L  
 T A X A B L E SECTION OF THE ROLL - 1  
 OWNERS NAME SEQUENCE  
 UNIFORM PERCENT OF VALUE IS 100.00

TAX MAP PARCEL NUMBER	PROPERTY LOCATION & CLASS	ASSESSMENT	EXEMPTION CODE-----	SCHOOL
CURRENT OWNERS NAME	SCHOOL DISTRICT	LAND	TAX DESCRIPTION	TAXABLE VALUE
CURRENT OWNERS ADDRESS	PARCEL SIZE/GRID COORD	TOTAL	SPECIAL DISTRICTS	TAX AMOUNT
***** 9.066-1-44 *****				
9.066-1-44	19 Riverside Pkwy			ACCT 1- 9- 5.6 BILL 4242
LaValley Jacob B	210 1 Family Res		Basic Star 41854	30,000
LaValley Andrea	Massena 1 405801	31,900	Massena Central Sch	179,900
19 Riverside Pkwy	Lot 10,20'Lt 11 & 54'Lt 9	179,900		
Massena, NY 13662	Blk A Forest Hills Subdiv			
	One Family Residence			
	FRNT 150.00 DPTH 242.00			
	BANK8888111			
	EAST-0352314 NRTH-1797781			
	DEED BOOK 2013 PG-10425			
	FULL MARKET VALUE	179,900		
			TOTAL TAX ---	2,725.61**
				DATE #1 09/30/15
				AMT DUE 2,725.61
***** 9.059-9-3 *****				
9.059-9-3	29 Center St			ACCT 1-409- 8 BILL 4243
Lavalley Larry	482 Det row bldg		Massena Central Sch	86,000
29 Center St	Massena 1 405801	21,400		1,563.73
Massena, NY 13662	Comm Bld W/apts Over	86,000		
	FRNT 81.00 DPTH 113.00			
	EAST-0355214 NRTH-1798642			
	DEED BOOK 1104 PG-803			
	FULL MARKET VALUE	86,000		
			TOTAL TAX ---	1,563.73**
				DATE #1 09/30/15
				AMT DUE 1,563.73
***** 9.068-10-4 *****				
9.068-10-4	8 Stearns St			ACCT 1-309- 9 BILL 4244
Lavalley Robert (LU)	210 1 Family Res		Basic Star 41854	30,000
Lavalley David (Etal)	Massena 1 405801	6,600	Massena Central Sch	43,000
8 Stearns St	Lot 4 Blk 102	43,000		
Massena, NY 13662	Tyo Tract			
	Residence-One Family			
	FRNT 50.00 DPTH 143.00			
	EAST-0359343 NRTH-1796801			
	DEED BOOK 1098 PG-729			
	FULL MARKET VALUE	43,000		
			TOTAL TAX ---	236.37**
				DATE #1 09/30/15
				AMT DUE 236.37

\*\*\*\*\*

STATE OF NEW YORK  
 COUNTY - St Lawrence  
 SCHOOL - Massena 1  
 TOWN - Massena  
 VILLAGE - Massena  
 SWIS - 405801

2 0 1 5 S C H O O L T A X R O L L  
 T A X A B L E SECTION OF THE ROLL - 1  
 OWNERS NAME SEQUENCE  
 UNIFORM PERCENT OF VALUE IS 100.00

PAGE 1591  
 VALUATION DATE-JUL 01, 2014  
 TAXABLE STATUS DATE-MAR 01, 2015

TAX MAP PARCEL NUMBER	PROPERTY LOCATION & CLASS	ASSESSMENT	EXEMPTION CODE-----	SCHOOL
CURRENT OWNERS NAME	SCHOOL DISTRICT	LAND	TAX DESCRIPTION	TAXABLE VALUE
CURRENT OWNERS ADDRESS	PARCEL SIZE/GRID COORD	TOTAL	SPECIAL DISTRICTS	TAX AMOUNT
***** 9.042-1-16 *****				
39 Marie St	210 1 Family Res		Enhanced S 41834	ACCT 1-424- 6 BILL 4245
9.042-1-16	Massena 1 405801	12,200	Massena Central Sch	61,100 1,110.97
Lavarnway Joseph A	Lot 11 Blk D	61,100		
39 Marie St	Northview Tract			
Massena, NY 13662	FRNT 57.00 DPTH 124.00			
	EAST-0352541 NRTH-1802491			
	DEED BOOK 2005 PG-9247			
	FULL MARKET VALUE	61,100		
			TOTAL TAX ---	5.97**
			DATE #1	09/30/15
			AMT DUE	5.97
***** 9.060-3-29 *****				
224 Center St	210 1 Family Res		Basic Star 41854	ACCT 1- 63- 5 BILL 4246
9.060-3-29	Massena 1 405801	5,500	Massena Central Sch	46,000 30,000
Lavassaur Thomas J	Lot 21 Blk 3	46,000		836.41
224 Center St	P.g.r.			
Massena, NY 13662	1 Family Residence			
	FRNT 50.00 DPTH 107.00			
	EAST-0358034 NRTH-1799114			
	DEED BOOK 1006 PG-00975			
	FULL MARKET VALUE	46,000		
			TOTAL TAX ---	290.92**
			DATE #1	09/30/15
			AMT DUE	290.92
***** 9.042-1-8.1 *****				
248 N Main St	210 1 Family Res		Basic Star 41854	ACCT 1-582-9.1 BILL 4247
9.042-1-8.1	Massena 1 405801	14,400	Massena Central Sch	80,000 30,000
Lavigne Bryan	Lot 14-15 Blk D	80,000		1,454.63
Lavigne Darlene	Northview Tract			
248 N Main Street	FRNT 113.00 DPTH 135.00			
Massena, NY 13662	EAST-0353030 NRTH-1802283			
	DEED BOOK 00979 PG-00367			
	FULL MARKET VALUE	80,000		
			TOTAL TAX ---	909.14**
			DATE #1	09/30/15
			AMT DUE	909.14
*****				



STATE OF NEW YORK  
 COUNTY - St Lawrence  
 SCHOOL - Massena 1  
 TOWN - Massena  
 VILLAGE - Massena  
 SWIS - 405801

2 0 1 5 S C H O O L T A X R O L L  
 T A X A B L E SECTION OF THE ROLL - 1  
 OWNERS NAME SEQUENCE  
 UNIFORM PERCENT OF VALUE IS 100.00

PAGE 1592  
 VALUATION DATE-JUL 01, 2014  
 TAXABLE STATUS DATE-MAR 01, 2015

TAX MAP PARCEL NUMBER	PROPERTY LOCATION & CLASS	ASSESSMENT	EXEMPTION CODE-----	SCHOOL
CURRENT OWNERS NAME	SCHOOL DISTRICT	LAND	TAX DESCRIPTION	TAXABLE VALUE
CURRENT OWNERS ADDRESS	PARCEL SIZE/GRID COORD	TOTAL	SPECIAL DISTRICTS	TAX AMOUNT
***** 9.082-5-58 *****				
10 Colgate Dr				ACCT 1-430- 5 BILL 4248
9.082-5-58	210 1 Family Res		Basic Star 41854	30,000
LaVigne Paula	Massena 1 405801	6,800	Massena Central Sch	42,000 763.68
10 Colgate Dr	Lot 96	42,000		
Massena, NY 13662	Buckeye Tract			
	FRNT 60.00 DPTH 130.00			
	BANK8888830			
	EAST-0354120 NRTH-1792569			
	DEED BOOK 2009 PG-2650			
	FULL MARKET VALUE	42,000		
			TOTAL TAX ---	218.19**
				DATE #1 09/30/15
				AMT DUE 218.19
***** 10.069-1-8 *****				
234 E Hatfield St				ACCT 1- 51- 1. 2 BILL 4249
10.069-1-8	311 Res vac land		Massena Central Sch	21,400 389.11
Lavoie Stephane	Massena 1 405801	21,400		
234 E Hatfield St	Lot 14	21,400		
Massena, NY Canada 13662	Blk 497			
	Vac Land			
	FRNT 100.00 DPTH 146.00			
	BANK1111111			
	EAST-0362600 NRTH-1794624			
	DEED BOOK 2014 PG-12362			
	FULL MARKET VALUE	21,400		
			TOTAL TAX ---	389.11**
				DATE #1 09/30/15
				AMT DUE 389.11
***** 9.042-2-11 *****				
169 McKinley Ave				ACCT 1-278- 6 BILL 4250
9.042-2-11	210 1 Family Res		Basic Star 41854	30,000
Lawrence Alicia M	Massena 1 405801	6,700	Massena Central Sch	70,000 1,272.80
169 McKinley Ave	Lot 26 Blk 49	70,000		
Massena, NY 13662	Homecroft Tr			
	FRNT 50.00 DPTH 120.00			
	BANK8888830			
	EAST-0353491 NRTH-1803049			
	DEED BOOK 2013 PG-15278			
	FULL MARKET VALUE	70,000		
			TOTAL TAX ---	727.31**
				DATE #1 09/30/15
				AMT DUE 727.31
*****				

STATE OF NEW YORK  
 COUNTY - St Lawrence  
 SCHOOL - Massena 1  
 TOWN - Massena  
 VILLAGE - Massena  
 SWIS - 405801

2 0 1 5 S C H O O L T A X R O L L  
 T A X A B L E SECTION OF THE ROLL - 1  
 OWNERS NAME SEQUENCE  
 UNIFORM PERCENT OF VALUE IS 100.00

PAGE 1593  
 VALUATION DATE-JUL 01, 2014  
 TAXABLE STATUS DATE-MAR 01, 2015

TAX MAP PARCEL NUMBER	PROPERTY LOCATION & CLASS	ASSESSMENT	EXEMPTION CODE-----	SCHOOL
CURRENT OWNERS NAME	SCHOOL DISTRICT	LAND	TAX DESCRIPTION	TAXABLE VALUE
CURRENT OWNERS ADDRESS	PARCEL SIZE/GRID COORD	TOTAL	SPECIAL DISTRICTS	TAX AMOUNT
***** 9.066-5-19 *****				
9.066-5-19	2 Westwood Dr			ACCT 1- 7- 8 BILL 4251
Lawrence Barry	210 1 Family Res		Basic Star 41854	30,000
Lawrence Laurie	Massena 1 405801	24,200	Massena Central Sch	118,000 2,145.58
2 Westwood Dr	Lot 15 Blk 6	118,000		
Massena, NY 13662	Nightengale & Prospect Dr			
	Residence - 1 Family			
	FRNT 76.00 DPTH 141.00			
	EAST-0353171 NRTH-1796341			
	DEED BOOK 2002 PG-7053			
	FULL MARKET VALUE	118,000		
			TOTAL TAX ---	1,600.09**
				DATE #1 09/30/15
				AMT DUE 1,600.09
***** 9.060-7-26 *****				
9.060-7-26	15 Bayley Rd			ACCT 1- 70- 8 BILL 4252
Lawrence David	210 1 Family Res		Basic Star 41854	30,000
Lawrence Julie	Massena 1 405801	6,200	Massena Central Sch	70,000 1,272.80
15 Bayley Rd	Lot 8 Blk 1	70,000		
Massena, NY 13662	Syakos Tract			
	Residence 1 Family			
	FRNT 50.00 DPTH 125.00			
	BANK8888830			
	EAST-0359863 NRTH-1798125			
	DEED BOOK 1072 PG-645			
	FULL MARKET VALUE	70,000		
			TOTAL TAX ---	727.31**
				DATE #1 09/30/15
				AMT DUE 727.31
***** 10.069-1-10 *****				
10.069-1-10	228 E Hatfield St			ACCT 1-278- 7 BILL 4253
Lawrence Donald E	210 1 Family Res		Massena Central Sch	71,000 1,290.98
Lawrence Eleanor V	Massena 1 405801	12,800		
PO Box 443	Lot 1 Blk 494	71,000		
Waddington, NY 13694	Domingos Tract			
	Residence One Family			
	FRNT 103.34 DPTH 114.00			
	EAST-0362312 NRTH-1794521			
	DEED BOOK 2013 PG-14573			
	FULL MARKET VALUE	71,000		
			TOTAL TAX ---	1,290.98**
				DATE #1 09/30/15
				AMT DUE 1,290.98

\*\*\*\*\*

STATE OF NEW YORK  
 COUNTY - St Lawrence  
 SCHOOL - Massena 1  
 TOWN - Massena  
 VILLAGE - Massena  
 SWIS - 405801

2 0 1 5 S C H O O L T A X R O L L  
 T A X A B L E SECTION OF THE ROLL - 1  
 OWNERS NAME SEQUENCE  
 UNIFORM PERCENT OF VALUE IS 100.00

PAGE 1594  
 VALUATION DATE-JUL 01, 2014  
 TAXABLE STATUS DATE-MAR 01, 2015

TAX MAP PARCEL NUMBER	PROPERTY LOCATION & CLASS	ASSESSMENT	EXEMPTION CODE-----	SCHOOL
CURRENT OWNERS NAME	SCHOOL DISTRICT	LAND	TAX DESCRIPTION	TAXABLE VALUE
CURRENT OWNERS ADDRESS	PARCEL SIZE/GRID COORD	TOTAL	SPECIAL DISTRICTS	TAX AMOUNT
*****				10.069-1-45 *****
10.069-1-45	Off E Hatfield St			BILL 4254
Lawrence Eleanor V	311 Res vac land		Massena Central Sch	37.27
Lawrence Donald	Massena 1 405801	2,050		
3 Linden Avenue	Sub Lot 21 Block 494	2,050		
Waddington, NY 13694	Fay Helmer Subd Phase I			
	Vacant Lot			
	FRNT 80.00 DPTH 115.00			
	EAST-0362252 NRTH-1794611			
	DEED BOOK 2014 PG-9676			
	FULL MARKET VALUE	2,050		
TOTAL TAX ---				37.27**
				DATE #1 09/30/15
				AMT DUE 37.27
*****				9.074-14-19 *****
9.074-14-19	14 Prospect Cir			ACCT 1-540- 8 BILL 4255
Lawrence Ginger R	210 1 Family Res		Basic Star 41854	30,000
7 Morgan St	Massena 1 405801	23,700	Massena Central Sch	1,872.84
Norwood, NY 13668-1404	Lot 9 & Pt Lot 8 Blk 332	103,000		
	Prospect Heights			
	Residence One Family			
	FRNT 105.00 DPTH 107.00			
	EAST-0354098 NRTH-1794039			
	DEED BOOK 2013 PG-6785			
	FULL MARKET VALUE	103,000		
TOTAL TAX ---				1,327.35**
				DATE #1 09/30/15
				AMT DUE 1,327.35
*****				9.059-13-19 *****
9.059-13-19	30 Bishop Ave			ACCT 1-357- 1 BILL 4256
Lawrence Jeff	210 1 Family Res		Basic Star 41854	30,000
Abdel Wahed Hikmat	Massena 1 405801	17,400	Massena Central Sch	1,272.80
30 Bishop Ave	Lot 18 & 20 Ft Lot 19	70,000		
Massena, NY 13662	Blk 9 P.g.r.			
	Res-One Family			
	FRNT 70.00 DPTH 125.00			
	EAST-0357456 NRTH-1799482			
	DEED BOOK 2015 PG-6446			
	FULL MARKET VALUE	70,000		
TOTAL TAX ---				727.31**
				DATE #1 09/30/15
				AMT DUE 727.31
*****				*****

STATE OF NEW YORK  
 COUNTY - St Lawrence  
 SCHOOL - Massena 1  
 TOWN - Massena  
 VILLAGE - Massena  
 SWIS - 405801

2 0 1 5 S C H O O L T A X R O L L  
 T A X A B L E SECTION OF THE ROLL - 1  
 OWNERS NAME SEQUENCE  
 UNIFORM PERCENT OF VALUE IS 100.00

TAX MAP PARCEL NUMBER	PROPERTY LOCATION & CLASS	ASSESSMENT	EXEMPTION CODE-----	SCHOOL
CURRENT OWNERS NAME	SCHOOL DISTRICT	LAND	TAX DESCRIPTION	TAXABLE VALUE
CURRENT OWNERS ADDRESS	PARCEL SIZE/GRID COORD	TOTAL	SPECIAL DISTRICTS	TAX AMOUNT
*****				
9.068-15-6	2 Howard St 210 1 Family Res		Basic Star 41854	9.068-15-6
Lawrence Lisa	Massena 1 405801	7,200	Massena Central Sch	ACCT 1-249- 1
2 Howard St	Lot 4 Blk 7	62,000		BILL 4257
Massena, NY 13662-2233	R.v.t. Residence-One Family FRNT 50.00 DPTH 185.00 EAST-0357719 NRTH-1797144 DEED BOOK 2009 PG-3165 FULL MARKET VALUE			62,000
				581.85**
				DATE #1 09/30/15
				AMT DUE 581.85
*****				
9.060-8-28	3 Tamarack St 210 1 Family Res		Massena Central Sch	9.060-8-28
Lawrence Patrick A	Massena 1 405801	5,200		ACCT 1-392- 3
75 Baker Rd	Lot 18 Blk 2	34,000		BILL 4258
North Bangor, NY 12966	Haskell Tract 2 Residence One Family FRNT 50.00 DPTH 125.00 EAST-0358510 NRTH-1798026 DEED BOOK 2012 PG-3857 FULL MARKET VALUE			34,000
				618.22**
				DATE #1 09/30/15
				AMT DUE 618.22
*****				
9.067-5-52	32 Douglas Rd 210 1 Family Res		Enhanced S 41834	9.067-5-52
Lawrence Richard	Massena 1 405801	6,500	Massena Central Sch	ACCT 1-227- 8
Lawrence Sharon	Lot 115	70,000		BILL 4259
32 Douglas Rd	Mapleview Tract Residence One Family FRNT 50.00 DPTH 140.00 EAST-0357045 NRTH-1796032 DEED BOOK 1000 PG-00788 FULL MARKET VALUE			70,000
Massena, NY 13662				1,272.80
				167.80**
				DATE #1 09/30/15
				AMT DUE 167.80
*****				

STATE OF NEW YORK  
 COUNTY - St Lawrence  
 SCHOOL - Massena 1  
 TOWN - Massena  
 VILLAGE - Massena  
 SWIS - 405801

2 0 1 5 S C H O O L T A X R O L L  
 T A X A B L E SECTION OF THE ROLL - 1  
 OWNERS NAME SEQUENCE  
 UNIFORM PERCENT OF VALUE IS 100.00

TAX MAP PARCEL NUMBER	PROPERTY LOCATION & CLASS	ASSESSMENT	EXEMPTION CODE-----	SCHOOL
CURRENT OWNERS NAME	SCHOOL DISTRICT	LAND	TAX DESCRIPTION	TAXABLE VALUE
CURRENT OWNERS ADDRESS	PARCEL SIZE/GRID COORD	TOTAL	SPECIAL DISTRICTS	TAX AMOUNT
***** 9.067-5-51 *****				
9.067-5-51	34 Douglas Rd			ACCT 1-197- 8
Lawrence Richard A	210 1 Family Res		Massena Central Sch	BILL 4260
Lawrence Sharon E	Massena 1 405801	6,500		1,218.25
32 Douglas Rd	Lot 116	67,000		
Massena, NY 13662	Mapleview Tract			
	FRNT 50.00 DPTH 140.00			
	EAST-0357078 NRTH-1795989			
	DEED BOOK 1084 PG-1133			
	FULL MARKET VALUE	67,000		
			TOTAL TAX ---	1,218.25**
			DATE #1	09/30/15
			AMT DUE	1,218.25
***** 9.057-8-9 *****				
9.057-8-9	20 Hospital Dr			ACCT 1-178- 6
Lawrence Ted A	210 1 Family Res		Enhanced S 41834	BILL 4261
20 Hospital Dr	Massena 1 405801	10,800	Massena Central Sch	65,300
Massena, NY 13662	Lot 17	66,000		1,200.07
	Waterbury Tract			
	Residence-One Family			
	FRNT 50.00 DPTH 150.00			
	EAST-0351047 NRTH-1799784			
	DEED BOOK 1999 PG-9792			
	FULL MARKET VALUE	66,000		
			TOTAL TAX ---	95.07**
			DATE #1	09/30/15
			AMT DUE	95.07
***** 10.069-1-60 *****				
10.069-1-60	7 Urban Dr			ACCT 1-314- 3
Layo Albert F	210 1 Family Res		Enhanced S 41834	BILL 4262
Layo Kristine E	Massena 1 405801	9,900	Massena Central Sch	55,900
7 Urban Dr	Lot 4 Blk B	55,900		1,016.42
Massena, NY 13662	Urban Estates			
	Residence - One Family			
	FRNT 60.00 DPTH 100.00			
	EAST-0360552 NRTH-1794164			
	DEED BOOK 2013 PG-8993			
	FULL MARKET VALUE	55,900		
			TOTAL TAX ---	0.00**
			DATE #1	09/30/15
			AMT DUE	0.00
***** 9.050-5-35 *****				
9.050-5-35	23 Martin St			ACCT 1-314- 9
Layo Gerald	210 1 Family Res		Enhanced S 41834	BILL 4263
Layo Geraldine	Massena 1 405801	7,700	Massena Central Sch	65,300
23 Martin St	Lot 23	75,000		1,363.72
Massena, NY 13662	Bridges Tract			
	Residence-One Family			
	FRNT 54.00 DPTH 198.00			
	EAST-0353434 NRTH-1800535			
	DEED BOOK 754 PG-00311			
	FULL MARKET VALUE	75,000		
			TOTAL TAX ---	258.72**
			DATE #1	09/30/15

AMT DUE 258.72

\*\*\*\*\*

STATE OF NEW YORK  
 COUNTY - St Lawrence  
 SCHOOL - Massena 1  
 TOWN - Massena  
 VILLAGE - Massena  
 SWIS - 405801

2 0 1 5 S C H O O L T A X R O L L  
 T A X A B L E SECTION OF THE ROLL - 1  
 OWNERS NAME SEQUENCE  
 UNIFORM PERCENT OF VALUE IS 100.00

TAX MAP PARCEL NUMBER	PROPERTY LOCATION & CLASS	ASSESSMENT	EXEMPTION CODE-----	SCHOOL
CURRENT OWNERS NAME	SCHOOL DISTRICT	LAND	TAX DESCRIPTION	TAXABLE VALUE
CURRENT OWNERS ADDRESS	PARCEL SIZE/GRID COORD	TOTAL	SPECIAL DISTRICTS	TAX AMOUNT
*****				
9.043-2-29	62 Roosevelt St 210 1 Family Res		Enhanced S 41834	9.043-2-29
Layo Gerald E	Massena 1 405801	6,900	Massena Central Sch	ACCT 1-315- 1
Layo Jane L	Lot 12 Blk 42	47,000		BILL 4264
62 Roosevelt St	Homecroft Tract			47,000
Massena, NY 13662	FRNT 50.00 DPTH 125.00			
	EAST-0354995 NRTH-1802155			
	DEED BOOK 762 PG-00591			
	FULL MARKET VALUE	47,000		
			TOTAL TAX ---	0.00**
*****				
9.043-2-13	42 Washington St 210 1 Family Res		Enhanced S 41834	9.043-2-13
Layo John	Massena 1 405801	6,700	Massena Central Sch	ACCT 1-237- 5
Layo Elizabeth	Lot 11 Blk 43	70,000		BILL 4265
42 Washington St	Homecroft Tract			65,300
Massena, NY 13662	FRNT 50.00 DPTH 120.00			1,272.80
	EAST-0354839 NRTH-1802414			
	DEED BOOK 927 PG-00575			
	FULL MARKET VALUE	70,000		
			TOTAL TAX ---	167.80**
*****				
9.083-3-37	8 Linden St 210 1 Family Res		Enhanced S 41834	9.083-3-37
Layo Kenneth	Massena 1 405801	6,200	Massena Central Sch	ACCT 1-315- 3
8 Linden St	Lot 13 Blk 3	64,000		BILL 4266
Massena, NY 13662	Hatfield Tract			64,000
	Res One Family W/ Det Gar			1,163.70
	FRNT 50.00 DPTH 125.00			
	EAST-0355280 NRTH-1793678			
	DEED BOOK 1998 PG-17250			
	FULL MARKET VALUE	64,000		
			TOTAL TAX ---	58.70**
*****				
9.058-4-3	125 Maple St 433 Auto body		Massena Central Sch	9.058-4-3
Layo Lloyd J Jr.	Massena 1 405801	7,700		ACCT 1-463- 2
125 Maple St	Service Sta & Garage	92,000		BILL 4267
Massena, NY 13662	FRNT 100.00 DPTH 117.00			92,000
	EAST-0352650 NRTH-1799082			1,672.82
	DEED BOOK 2005 PG-21948			
	FULL MARKET VALUE	92,000		
			TOTAL TAX ---	1,672.82**
*****				
DATE #1 09/30/15				
AMT DUE 1,672.82				
*****				

STATE OF NEW YORK  
 COUNTY - St Lawrence  
 SCHOOL - Massena 1  
 TOWN - Massena  
 VILLAGE - Massena  
 SWIS - 405801

2 0 1 5 S C H O O L T A X R O L L  
 T A X A B L E SECTION OF THE ROLL - 1  
 OWNERS NAME SEQUENCE  
 UNIFORM PERCENT OF VALUE IS 100.00

TAX MAP PARCEL NUMBER	PROPERTY LOCATION & CLASS	ASSESSMENT	EXEMPTION CODE-----	SCHOOL
CURRENT OWNERS NAME	SCHOOL DISTRICT	LAND	TAX DESCRIPTION	TAXABLE VALUE
CURRENT OWNERS ADDRESS	PARCEL SIZE/GRID COORD	TOTAL	SPECIAL DISTRICTS	TAX AMOUNT
***** 9.042-2-17 *****				
9.042-2-17	157 McKinley Ave			ACCT 1-206- 8
Layo Mary Anne (LU)	210 1 Family Res		Basic Star 41854	BILL 4268
157 McKinley Ave	Massena 1 405801	8,800	Massena Central Sch	30,000
Massena, NY 13662	Lot 20 Blk 49	68,000		1,236.44
	Homecroft Tract			
	FRNT 50.00 DPTH 135.00			
	EAST-0353208 NRTH-1802870			
	DEED BOOK 2014 PG-11919			
	FULL MARKET VALUE	68,000		
			TOTAL TAX ---	690.95**
			DATE #1	09/30/15
			AMT DUE	690.95
***** 10.069-1-13 *****				
10.069-1-13	222 E Hatfield St			ACCT 1-348- 4
Layo Sandra M	210 1 Family Res		Basic Star 41854	BILL 4269
222 E Hatfield Street	Massena 1 405801	13,900	Massena Central Sch	30,000
Massena, NY 13662	Lot 4 Blk 494	71,000		1,290.98
	Domingos Tract			
	Res 1 Family W/det Gar			
	FRNT 78.00 DPTH 171.00			
	EAST-0362067 NRTH-1794466			
	DEED BOOK 1998 PG-11247			
	FULL MARKET VALUE	71,000		
			TOTAL TAX ---	745.49**
			DATE #1	09/30/15
			AMT DUE	745.49
***** 9.075-10-34 *****				
9.075-10-34	44 Douglas Rd			ACCT 1- 13- 7
Layo Shirley	210 1 Family Res		Aged - All 41800	BILL 4270
44 Douglas Rd	Massena 1 405801	6,600	Enhanced S 41834	29,000
Massena, NY 13662	Lot 120	58,000	Massena Central Sch	29,000
	Mapleview Tract			527.30
	Residence-One Family			
	FRNT 50.00 DPTH 145.00			
	EAST-0357226 NRTH-1795765			
	DEED BOOK 2004 PG-19799			
	FULL MARKET VALUE	58,000		
			TOTAL TAX ---	0.00**
***** 9.058-2-51 *****				
9.058-2-51	6 Clary St			ACCT 1- 77- 5
Layton Edward R	210 1 Family Res		Basic Star 41854	BILL 4271
Layton Margo B	Massena 1 405801	7,700	Massena Central Sch	30,000
6 Clary St	Part Lot # 67	63,000		1,145.52
Massena, NY 13662	And Lot # 70			
	Residence 1 Family			
	FRNT 75.00 DPTH 150.00			
	BANK8888220			
	EAST-0352042 NRTH-1799549			
	DEED BOOK 2011 PG-13790			
	FULL MARKET VALUE	63,000		
			TOTAL TAX ---	600.03**



DATE #1 09/30/15  
AMT DUE 600.03

\*\*\*\*\*

STATE OF NEW YORK  
 COUNTY - St Lawrence  
 SCHOOL - Massena 1  
 TOWN - Massena  
 VILLAGE - Massena  
 SWIS - 405801

2 0 1 5 S C H O O L T A X R O L L  
 T A X A B L E SECTION OF THE ROLL - 1  
 OWNERS NAME SEQUENCE  
 UNIFORM PERCENT OF VALUE IS 100.00

PAGE 1599  
 VALUATION DATE-JUL 01, 2014  
 TAXABLE STATUS DATE-MAR 01, 2015

TAX MAP PARCEL NUMBER	PROPERTY LOCATION & CLASS	ASSESSMENT	EXEMPTION CODE-----	SCHOOL
CURRENT OWNERS NAME	SCHOOL DISTRICT	LAND	TAX DESCRIPTION	TAXABLE VALUE
CURRENT OWNERS ADDRESS	PARCEL SIZE/GRID COORD	TOTAL	SPECIAL DISTRICTS	TAX AMOUNT
***** 9.067-5-21 *****				
9.067-5-21	20 Grassmere Ave			ACCT 1-315- 5
Lazarchuck Richard	210 1 Family Res		Enhanced S 41834	BILL 4272
Lazarchuck Dori	Massena 1 405801	16,500	Massena Central Sch	65,000
20 Grassmere Ave	Lot 35	65,000		1,181.89
Massena, NY 13662	Clary Tract			
	Res 1Family w/Vet ex			
	FRNT 50.00 DPTH 145.00			
	EAST-0356704 NRTH-1796332			
	DEED BOOK 881 PG-00203			
	FULL MARKET VALUE	65,000		
			TOTAL TAX ---	76.89**
				DATE #1 09/30/15
				AMT DUE 76.89
***** 9.050-3-6 *****				
9.050-3-6	116 Beach St			ACCT 1-402- 5
Lazare Charles P	210 1 Family Res		Massena Central Sch	BILL 4273
PO Box 240	Massena 1 405801	7,600		65,000
Hogansburg, NY 13655	Lot 29 Blk 44	65,000		1,181.89
	Homecroft Tract			
	FRNT 79.00 DPTH 120.00			
	EAST-0353691 NRTH-1801843			
	DEED BOOK 2009 PG-10422			
	FULL MARKET VALUE	65,000		
			TOTAL TAX ---	1,181.89**
				DATE #1 09/30/15
				AMT DUE 1,181.89
***** 9.050-5-17 *****				
9.050-5-17	43 Pine St			ACCT 1-317- 8
Lazare Misty L	210 1 Family Res		Basic Star 41854	BILL 4274
43 Pine St	Massena 1 405801	7,900	Massena Central Sch	30,000
Massena, NY 13662	Double Residence-2 Family	62,000		1,127.34
	FRNT 54.00 DPTH 449.00			
	BANK8888830			
	EAST-0353214 NRTH-1800295			
	DEED BOOK 2003 PG-5040			
	FULL MARKET VALUE	62,000		
			TOTAL TAX ---	581.85**
				DATE #1 09/30/15
				AMT DUE 581.85
***** 9.067-9-13 *****				
9.067-9-13	138 Main St			ACCT 1- 6- 4
Lazore Amy L	483 Converted Re		Massena Central Sch	BILL 4275
24 Pyke Rd	Massena 1 405801	24,500		112,000
Hogansburg, NY 13655	0.411A(D)	112,000		2,036.48
	Webb Survey 4/2008			
	Hair & Day Spa			
	FRNT 81.00 DPTH 220.00			
	EAST-0355099 NRTH-1796486			
	DEED BOOK 2010 PG-140			
	FULL MARKET VALUE	112,000		
			TOTAL TAX ---	2,036.48**

DATE #1 09/30/15  
AMT DUE 2,036.48

\*\*\*\*\*

STATE OF NEW YORK  
 COUNTY - St Lawrence  
 SCHOOL - Massena 1  
 TOWN - Massena  
 VILLAGE - Massena  
 SWIS - 405801

2 0 1 5 S C H O O L T A X R O L L  
 T A X A B L E SECTION OF THE ROLL - 1  
 OWNERS NAME SEQUENCE  
 UNIFORM PERCENT OF VALUE IS 100.00

PAGE 1600  
 VALUATION DATE-JUL 01, 2014  
 TAXABLE STATUS DATE-MAR 01, 2015

TAX MAP PARCEL NUMBER	PROPERTY LOCATION & CLASS	ASSESSMENT	EXEMPTION CODE-----	SCHOOL
CURRENT OWNERS NAME	SCHOOL DISTRICT	LAND	TAX DESCRIPTION	TAXABLE VALUE
CURRENT OWNERS ADDRESS	PARCEL SIZE/GRID COORD	TOTAL	SPECIAL DISTRICTS	TAX AMOUNT
*****				
9.057-2-26	12 Claremont Ave			9.057-2-26 *****
Lazore Christine	210 1 Family Res		Basic Star 41854	ACCT 1- 86- 4 BILL 4276
12 Claremont Ave	Massena 1 405801	23,200	Massena Central Sch	135,000 30,000
Massena, NY 13662	Lot 5 Pt Lot 6 Blk 703D	135,000		2,454.69
	Newton Estate			
	Residence One Family			
	FRNT 84.00 DPTH 120.00			
	BANK8888209			
	EAST-0350413 NRTH-1799213			
	DEED BOOK 2011 PG-8273			
	FULL MARKET VALUE	135,000		
			TOTAL TAX ---	1,909.20**
				DATE #1 09/30/15
				AMT DUE 1,909.20
*****				
10.061-1-14.1	4 Merritt Ave			10.061-1-14.1 *****
Lazore Norman	210 1 Family Res		Enhanced S 41834	ACCT 1-620- 4. 2 BILL 4277
Lazore Christine	Massena 1 405801	11,600	Massena Central Sch	87,000 65,300
4 Merritt Ave	Lt 13,12 & 1/2 11 Bll 109	87,000		1,581.91
Massena, NY 13662	Alcoa Map E-58541-J			
	Residence One Family			
	FRNT 162.00 DPTH 138.00			
	EAST-0360643 NRTH-1797601			
	DEED BOOK 913 PG-00294			
	FULL MARKET VALUE	87,000		
			TOTAL TAX ---	476.91**
				DATE #1 09/30/15
				AMT DUE 476.91
*****				
9.068-9-8	Stearns St			9.068-9-8 *****
Le Tien & Phan, CUC THI (LU)	311 Res vac land		Massena Central Sch	ACCT 1-112- 8 BILL 4278
19 Stearns St	Massena 1 405801	5,600		5,600 101.82
Massena, NY 13662	Lot 8 Block 103	5,600		
	Tyo Tract			
	Vacant Lot			
	FRNT 50.00 DPTH 125.00			
	EAST-0359621 NRTH-1797038			
	DEED BOOK 1054 PG-00199			
	FULL MARKET VALUE	5,600		
			TOTAL TAX ---	101.82**
				DATE #1 09/30/15
				AMT DUE 101.82
*****				

STATE OF NEW YORK  
 COUNTY - St Lawrence  
 SCHOOL - Massena 1  
 TOWN - Massena  
 VILLAGE - Massena  
 SWIS - 405801

2 0 1 5 S C H O O L T A X R O L L  
 T A X A B L E SECTION OF THE ROLL - 1  
 OWNERS NAME SEQUENCE  
 UNIFORM PERCENT OF VALUE IS 100.00

TAX MAP PARCEL NUMBER	PROPERTY LOCATION & CLASS	ASSESSMENT	EXEMPTION CODE-----	SCHOOL
CURRENT OWNERS NAME	SCHOOL DISTRICT	LAND	TAX DESCRIPTION	TAXABLE VALUE
CURRENT OWNERS ADDRESS	PARCEL SIZE/GRID COORD	TOTAL	SPECIAL DISTRICTS	TAX AMOUNT
***** 9.068-9-17 *****				
19 Stearns St				ACCT 1-112- 7 BILL 4279
9.068-9-17	210 1 Family Res		Basic Star 41854	30,000
Le, Tien & Phan, CUC ThI (LU)	Massena 1 405801	5,000	Massena Central Sch	56,000 1,018.24
19 Stearns St	Lot 14 Block 103	56,000		
Massena, NY 13662	Tyo Tract			
	1 Family Residence			
	FRNT 49.00 DPTH 125.00			
	EAST-0359614 NRTH-1796899			
	DEED BOOK 2014 PG-1161			
	FULL MARKET VALUE	56,000		
			TOTAL TAX ---	472.75**
			DATE #1	09/30/15
			AMT DUE	472.75
***** 9.051-10-25 *****				
63 Ames St				ACCT 1-316- 2 BILL 4280
9.051-10-25	210 1 Family Res		Basic Star 41854	30,000
Leafe Robert G	Massena 1 405801	6,100	Massena Central Sch	43,000 781.86
Maridith Price	Lot 6 Blk 34	43,000		
213 Skyline Dr	P.g.r.			
Ringwood, NJ 07456	Residence-One Family			
	FRNT 50.00 DPTH 122.00			
	EAST-0355204 NRTH-1801442			
	DEED BOOK 1080 PG-530			
	FULL MARKET VALUE	43,000		
			TOTAL TAX ---	236.37**
			DATE #1	09/30/15
			AMT DUE	236.37
***** 9.074-10-17 *****				
79 Nightengale Ave				ACCT 1-508- 1 BILL 4281
9.074-10-17	210 1 Family Res		Basic Star 41854	30,000
Leary Angela E	Massena 1 405801	10,300	Massena Central Sch	80,000 1,454.63
79 Nightengale Ave	Lot 26 Blk 332	80,000		
Massena, NY 13662	Prospect Heights			
	Residence One Family			
	FRNT 63.00 DPTH 102.00			
	EAST-0353904 NRTH-1794341			
	DEED BOOK 2004 PG-15436			
	FULL MARKET VALUE	80,000		
			TOTAL TAX ---	909.14**
			DATE #1	09/30/15
			AMT DUE	909.14
*****				

STATE OF NEW YORK  
 COUNTY - St Lawrence  
 SCHOOL - Massena 1  
 TOWN - Massena  
 VILLAGE - Massena  
 SWIS - 405801

2 0 1 5 S C H O O L T A X R O L L  
 T A X A B L E SECTION OF THE ROLL - 1  
 OWNERS NAME SEQUENCE  
 UNIFORM PERCENT OF VALUE IS 100.00

PAGE 1602  
 VALUATION DATE-JUL 01, 2014  
 TAXABLE STATUS DATE-MAR 01, 2015

TAX MAP PARCEL NUMBER	PROPERTY LOCATION & CLASS	ASSESSMENT	EXEMPTION CODE-----	SCHOOL
CURRENT OWNERS NAME	SCHOOL DISTRICT	LAND	TAX DESCRIPTION	TAXABLE VALUE
CURRENT OWNERS ADDRESS	PARCEL SIZE/GRID COORD	TOTAL	SPECIAL DISTRICTS	TAX AMOUNT
*****				
9.066-11-30	57 Bridges Ave			9.066-11-30 *****
Leary Judy O	210 1 Family Res		Basic Star 41854	ACCT 1-316- 6 BILL 4282
57 Bridges Ave	Massena 1 405801	17,500	Massena Central Sch	114,000 2,072.85
Massena, NY 13662	LOT # 51	114,000		
	JOY TRACT			
	RES 1 FAM W/DET GARAGE			
	FRNT 60.00 DPTH 140.00			
	EAST-0353950 NRTH-1796064			
	DEED BOOK 1071 PG-653			
	FULL MARKET VALUE	114,000		
			TOTAL TAX ---	1,527.36**
				DATE #1 09/30/15
				AMT DUE 1,527.36
*****				
9.075-3-22	74 Grove St			9.075-3-22 *****
Leatherland Bernard F	210 1 Family Res		Enhanced S 41834	ACCT 1-304- 3 BILL 4283
Leatherland Louise C	Massena 1 405801	6,900	Massena Central Sch	66,000 1,200.07
74 Grove St	Lot 17	66,000		
Massena, NY 13662	Blk Mapleview			
	Res-One Family			
	FRNT 50.00 DPTH 160.00			
	EAST-0356531 NRTH-1794952			
	DEED BOOK 399 PG-00542			
	FULL MARKET VALUE	66,000		
			TOTAL TAX ---	95.07**
				DATE #1 09/30/15
				AMT DUE 95.07
*****				
9.075-10-36	41,41 1/2 Douglas Rd			9.075-10-36 *****
Lebire Matthew J	220 2 Family Res		Basic Star 41854	ACCT 1-197- 4 BILL 4284
41 1/2 Douglas Rd	Massena 1 405801	6,100	Massena Central Sch	68,000 1,236.44
Massena, NY 13662	R-1/2 Lots 126-127	68,000		
	Oakmont Tract			
	2 FAMILY RESIDENCE			
	FRNT 65.00 DPTH 98.00			
	BANK8888288			
	EAST-0357388 NRTH-1795844			
	DEED BOOK 2010 PG-19712			
	FULL MARKET VALUE	68,000		
			TOTAL TAX ---	690.95**
				DATE #1 09/30/15
				AMT DUE 690.95
*****				

STATE OF NEW YORK  
 COUNTY - St Lawrence  
 SCHOOL - Massena 1  
 TOWN - Massena  
 VILLAGE - Massena  
 SWIS - 405801

2 0 1 5 S C H O O L T A X R O L L  
 T A X A B L E SECTION OF THE ROLL - 1  
 OWNERS NAME SEQUENCE  
 UNIFORM PERCENT OF VALUE IS 100.00

PAGE 1603  
 VALUATION DATE-JUL 01, 2014  
 TAXABLE STATUS DATE-MAR 01, 2015

TAX MAP PARCEL NUMBER	PROPERTY LOCATION & CLASS	ASSESSMENT	EXEMPTION CODE-----	SCHOOL
CURRENT OWNERS NAME	SCHOOL DISTRICT	LAND	TAX DESCRIPTION	TAXABLE VALUE
CURRENT OWNERS ADDRESS	PARCEL SIZE/GRID COORD	TOTAL	SPECIAL DISTRICTS	TAX AMOUNT
***** 9.074-10-33 *****				
9.074-10-33	59 Highland Ave			ACCT 1- 10- 4 BILL 4285
Leblanc Rita	210 1 Family Res		Enhanced S 41834	65,300
59 Highland Ave	Massena 1 405801	25,600	Massena Central Sch	75,000 1,363.72
Massena, NY 13662	Lot 7 Blk M	75,000		
	Westwood Tract			
	Res- 1 Fam W/vet Ex			
	FRNT 90.00 DPTH 140.00			
	EAST-0352878 NRTH-1794580			
	DEED BOOK 1011 PG-00095			
	FULL MARKET VALUE	75,000		
TOTAL TAX ---				258.72**
				DATE #1 09/30/15
				AMT DUE 258.72
***** 9.082-5-11 *****				
9.082-5-11	42 Amherst Rd			ACCT 1-317- 9 BILL 4286
Leblanc Rosemary	210 1 Family Res		Enhanced S 41834	42,000
42 Amherst Rd	Massena 1 405801	7,100	Massena Central Sch	42,000 763.68
Massena, NY 13662	Lot 10	42,000		
	Buckeye Tract			
	FRNT 62.00 DPTH 140.00			
	EAST-0354203 NRTH-1793641			
	DEED BOOK 863 PG-00139			
	FULL MARKET VALUE	42,000		
TOTAL TAX ---				0.00**
***** 9.068-8-14 *****				
9.068-8-14	49 Malby Ave			ACCT 1-318- 6 BILL 4287
LeBoeuf (LU) Catherine	210 1 Family Res		Enhanced S 41834	56,000
49 Malby Ave	Massena 1 405801	5,500	Massena Central Sch	56,000 1,018.24
Massena, NY 13662	Lot 8 Blk 104	56,000		
	Tyo Tract			
	Residence-One Family			
	FRNT 50.00 DPTH 100.00			
	EAST-0359710 NRTH-1797204			
	DEED BOOK 2012 PG-19402			
	FULL MARKET VALUE	56,000		
TOTAL TAX ---				0.00**
***** 9.067-7-24 *****				
9.067-7-24	172,174 Main St			ACCT 1-296- 9 BILL 4288
LeBoeuf Christina L	480 Mult-use bld		Basic Star 41854	30,000
172-174 Main St	Massena 1 405801	23,900	Massena Central Sch	50,000 909.14
Massena, NY 13662	Office & Apts Over	50,000		
	FRNT 99.00 DPTH 223.00			
	EAST-0355186 NRTH-1796076			
	DEED BOOK 2009 PG-7903			
	FULL MARKET VALUE	50,000		
TOTAL TAX ---				363.65**
				DATE #1 09/30/15
				AMT DUE 363.65
*****				

STATE OF NEW YORK  
 COUNTY - St Lawrence  
 SCHOOL - Massena 1  
 TOWN - Massena  
 VILLAGE - Massena  
 SWIS - 405801

2 0 1 5 S C H O O L T A X R O L L  
 T A X A B L E SECTION OF THE ROLL - 1  
 OWNERS NAME SEQUENCE  
 UNIFORM PERCENT OF VALUE IS 100.00

PAGE 1604  
 VALUATION DATE-JUL 01, 2014  
 TAXABLE STATUS DATE-MAR 01, 2015

TAX MAP PARCEL NUMBER	PROPERTY LOCATION & CLASS	ASSESSMENT	EXEMPTION CODE-----	SCHOOL
CURRENT OWNERS NAME	SCHOOL DISTRICT	LAND	TAX DESCRIPTION	TAXABLE VALUE
CURRENT OWNERS ADDRESS	PARCEL SIZE/GRID COORD	TOTAL	SPECIAL DISTRICTS	TAX AMOUNT
*****				
9.067-5-20	17 Grassmere Ave			9.067-5-20
Leboeuf Donald	210 1 Family Res		Enhanced S 41834	ACCT 1-353- 4
Leboeuf Jeanine	Massena 1 405801	16,500	Massena Central Sch	BILL 4289
17 Grassmere Ave	Res 1 Fam W/o.a. Ex 35%	54,000		
Massena, NY 13662-2037	FRNT 54.00 DPTH 150.00			
	EAST-0356593 NRTH-1796493			
	DEED BOOK 955 PG-00033			
	FULL MARKET VALUE	54,000		
			TOTAL TAX ---	0.00**
*****				
10.069-2-2	205 E Hatfield St			10.069-2-2
Leboeuf Robert J	210 1 Family Res - WTRFNT		Basic Star 41854	ACCT 1-318- 7
205 E Hatfield Street	Massena 1 405801	47,200	Massena Central Sch	BILL 4290
Massena, NY 13662	Residence One Family	76,000		
	FRNT 87.00 DPTH 330.00			
	ACRES 0.67			
	EAST-0361581 NRTH-1793999			
	DEED BOOK 1085 PG-279			
	FULL MARKET VALUE	76,000		
			TOTAL TAX ---	836.41**
				DATE #1 09/30/15
				AMT DUE 836.41
*****				
9.082-5-17	31 Amherst Rd			9.082-5-17
Leclaire Ann	210 1 Family Res		Massena Central Sch	ACCT 1-318- 9
31 Amherst Rd	Massena 1 405801	6,800		BILL 4291
Massena, NY 13662	Lot 42	40,000		
	Buckeye Tract			
	Res One Family			
	FRNT 65.00 DPTH 125.00			
	EAST-0354216 NRTH-1793266			
	DEED BOOK 2000 PG-7041			
	FULL MARKET VALUE	40,000		
			TOTAL TAX ---	727.32**
				DATE #1 09/30/15
				AMT DUE 727.32
*****				
9.051-8-32	75 Ober St			9.051-8-32
Lecuyer Lionel J	210 1 Family Res		Enhanced S 41834	ACCT 1-319- 1
Lecuyer Josephine	Massena 1 405801	6,000	Massena Central Sch	BILL 4292
75 Ober St	Lot 8 Blk 32	43,000		
Massena, NY 13662	P.g.r.			
	Residence-One Family			
	FRNT 50.00 DPTH 120.00			
	EAST-0355680 NRTH-1801060			
	DEED BOOK 874 PG-01168			
	FULL MARKET VALUE	43,000		
			TOTAL TAX ---	0.00**
*****				



STATE OF NEW YORK  
 COUNTY - St Lawrence  
 SCHOOL - Massena 1  
 TOWN - Massena  
 VILLAGE - Massena  
 SWIS - 405801

2 0 1 5 S C H O O L T A X R O L L  
 T A X A B L E SECTION OF THE ROLL - 1  
 OWNERS NAME SEQUENCE  
 UNIFORM PERCENT OF VALUE IS 100.00

PAGE 1605  
 VALUATION DATE-JUL 01, 2014  
 TAXABLE STATUS DATE-MAR 01, 2015

TAX MAP PARCEL NUMBER	PROPERTY LOCATION & CLASS	ASSESSMENT	EXEMPTION CODE-----	SCHOOL
CURRENT OWNERS NAME	SCHOOL DISTRICT	LAND	TAX DESCRIPTION	TAXABLE VALUE
CURRENT OWNERS ADDRESS	PARCEL SIZE/GRID COORD	TOTAL	SPECIAL DISTRICTS	TAX AMOUNT
***** 9.067-8-14 *****				
9.067-8-14	6 Grove St			ACCT 1-384- 1
Ledbetter Daniel M	210 1 Family Res		Massena Central Sch	73,000
6 Grove St	Massena 1 405801	15,700		
Massena, NY 13662	Part Lots 14 & 15	73,000		
	Clary Tract			
	Residence 1 Fam/by Will			
	FRNT 55.00 DPTH 120.00			
	BANK8888111			
	EAST-0355920 NRTH-1796730			
	DEED BOOK 2015 PG-6145			
	FULL MARKET VALUE	73,000		
			TOTAL TAX ---	1,327.35**
				DATE #1 09/30/15
				AMT DUE 1,327.35
***** 9.067-4-19 *****				
9.067-4-19	100 Water St			ACCT 1-319- 3
Ledger John	210 1 Family Res		Massena Central Sch	35,600
Ledger Lorraine	Massena 1 405801	6,000		
147 E Hatfield St	Residence 1 Family	35,600		
Massena, NY 13662	FRNT 41.00 DPTH 221.00			
	EAST-0356091 NRTH-1797763			
	DEED BOOK 2000 PG-18534			
	FULL MARKET VALUE	35,600		
			TOTAL TAX ---	647.31**
				DATE #1 09/30/15
				AMT DUE 647.31
***** 9.084-2-18 *****				
9.084-2-18	E Hatfield St			ACCT 1-33-4.25
Ledger John	314 Rural vac<10 - WTRFNT		Massena Central Sch	20,100
Ledger Lorraine	Massena 1 405801	20,100		
147 E Hatfield Street	Lot No 3	20,100		
Massena, NY 13662	Beckstead Est Sub			
	Vac Lot # 3			
	FRNT 105.00 DPTH 340.00			
	EAST-0359196 NRTH-1793383			
	DEED BOOK 1998 PG-7676			
	FULL MARKET VALUE	20,100		
			TOTAL TAX ---	365.48**
				DATE #1 09/30/15
				AMT DUE 365.48

\*\*\*\*\*

STATE OF NEW YORK  
 COUNTY - St Lawrence  
 SCHOOL - Massena 1  
 TOWN - Massena  
 VILLAGE - Massena  
 SWIS - 405801

2 0 1 5 S C H O O L T A X R O L L  
 T A X A B L E SECTION OF THE ROLL - 1  
 OWNERS NAME SEQUENCE  
 UNIFORM PERCENT OF VALUE IS 100.00

TAX MAP PARCEL NUMBER	PROPERTY LOCATION & CLASS	ASSESSMENT	EXEMPTION CODE-----	SCHOOL
CURRENT OWNERS NAME	SCHOOL DISTRICT	LAND	TAX DESCRIPTION	TAXABLE VALUE
CURRENT OWNERS ADDRESS	PARCEL SIZE/GRID COORD	TOTAL	SPECIAL DISTRICTS	TAX AMOUNT
*****				
9.084-2-19	147 E Hatfield St			9.084-2-19
Ledger John H	210 1 Family Res - WTRFNT		RPTL466_f 41690	ACCT 1-33-4.24
Ledger Lorraine L	Massena 1 405801	42,200	Enhanced S 41834	BILL 4296
147 E Hatfield Street	Lot No 4	117,000	Massena Central Sch	114,000
Massena, NY 13662	Beckstead Sub Div			2,072.85
	Res 80 0/0 Complete			
	FRNT 105.00 DPTH 341.00			
	EAST-0359305 NRTH-1793402			
	DEED BOOK 00967 PG-00547			
	FULL MARKET VALUE	117,000		
			TOTAL TAX ---	967.85**
				DATE #1 09/30/15
				AMT DUE 967.85
*****				
9.059-3-30	20 Beach St			9.059-3-30
Lee Bayliss D	210 1 Family Res		Basic Star 41854	ACCT 1-414- 7
Lee Debra	Massena 1 405801	6,500	Massena Central Sch	BILL 4297
20 Beach St	Lot 19 Blk 27	58,000		30,000
Massena, NY 13662	P.g.r.			1,054.61
	Residence - One Family			
	FRNT 50.00 DPTH 140.00			
	EAST-0355380 NRTH-1799471			
	DEED BOOK 1112 PG-398			
	FULL MARKET VALUE	58,000		
			TOTAL TAX ---	509.12**
				DATE #1 09/30/15
				AMT DUE 509.12
*****				
9.051-2-6	99 Jefferson Ave			9.051-2-6
Lefebvrve Raoul	210 1 Family Res		Enhanced S 41834	ACCT 1-236- 7
Lefebvrve Sandra	Massena 1 405801	6,200	Massena Central Sch	BILL 4298
99 Jefferson Ave	Lot 37 Blk 31	30,000		30,000
Massena, NY 13662	P.g.r.			545.49
	Residence-One Family			
	FRNT 50.00 DPTH 125.00			
	EAST-0356482 NRTH-1801278			
	DEED BOOK 1085 PG-181			
	FULL MARKET VALUE	30,000		
			TOTAL TAX ---	0.00**
*****				

STATE OF NEW YORK  
 COUNTY - St Lawrence  
 SCHOOL - Massena 1  
 TOWN - Massena  
 VILLAGE - Massena  
 SWIS - 405801

2 0 1 5 S C H O O L T A X R O L L  
 T A X A B L E SECTION OF THE ROLL - 1  
 OWNERS NAME SEQUENCE  
 UNIFORM PERCENT OF VALUE IS 100.00

PAGE 1607  
 VALUATION DATE-JUL 01, 2014  
 TAXABLE STATUS DATE-MAR 01, 2015

TAX MAP PARCEL NUMBER	PROPERTY LOCATION & CLASS	ASSESSMENT	EXEMPTION CODE-----	SCHOOL
CURRENT OWNERS NAME	SCHOOL DISTRICT	LAND	TAX DESCRIPTION	TAXABLE VALUE
CURRENT OWNERS ADDRESS	PARCEL SIZE/GRID COORD	TOTAL	SPECIAL DISTRICTS	TAX AMOUNT
*****				
9.043-2-62	147 Jefferson Ave			9.043-2-62
Leffler Clyde A Jr	210 1 Family Res		Enhanced S 41834	ACCT 1-354- 3
See John W	Massena 1 405801	8,800	Massena Central Sch	BILL 4299
147 Jefferson Ave	Homecraft Tract	64,000		64,000
Massena, NY 13662	FRNT 100.00 DPTH 125.00			1,163.70
	BANK8888150			
	EAST-0355427 NRTH-1801884			
	DEED BOOK 2000 PG-22986			
	FULL MARKET VALUE	64,000		
			TOTAL TAX ---	58.70**
				DATE #1 09/30/15
				AMT DUE 58.70
*****				
9.051-5-8	84 Ober St			9.051-5-8
Legault Larry d/b/a	311 Res vac land		Massena Central Sch	ACCT 1-480- 9
Realty Construction Co	Massena 1 405801	5,900		BILL 4300
116 County Route 41	Former Serabian Property	5,900		5,900
Massena, NY 13662	Demolition Aug 1997			107.28
	Vacant Land			
	FRNT 67.00 DPTH 115.00			
	EAST-0355977 NRTH-1801056			
	DEED BOOK 1108 PG-527			
	FULL MARKET VALUE	5,900		
			TOTAL TAX ---	107.28**
				DATE #1 09/30/15
				AMT DUE 107.28
*****				
9.051-10-24	65 Ames St			9.051-10-24
Legault Cecile	210 1 Family Res		Enhanced S 41834	ACCT 1-319- 8
65 Ames St	Massena 1 405801	6,100	Massena Central Sch	BILL 4301
Massena, NY 13662-1338	Lot 5 Blk 34	43,000		43,000
	P.g.r.			781.86
	Residence-One Family			
	FRNT 50.00 DPTH 122.00			
	EAST-0355246 NRTH-1801470			
	DEED BOOK 332 PG-00227			
	FULL MARKET VALUE	43,000		
			TOTAL TAX ---	0.00**
				DATE #1 09/30/15
				AMT DUE 107.28
*****				
9.051-5-7	122 Woodlawn Ave			9.051-5-7
Legault Larry	311 Res vac land		Massena Central Sch	ACCT 1-480- 8
(d/b/a) Realty Construction Co	Massena 1 405801	2,500		BILL 4302
116 County Route 41	Former Serabian Property	2,500		2,500
Massena, NY 13662	Demolition Aug 1997			45.46
	Vacant Land			
	FRNT 102.00 DPTH 64.00			
	EAST-0355908 NRTH-1801024			
	DEED BOOK 1108 PG-527			
	FULL MARKET VALUE	2,500		
			TOTAL TAX ---	45.46**

DATE #1 09/30/15  
AMT DUE 45.46

\*\*\*\*\*

STATE OF NEW YORK  
 COUNTY - St Lawrence  
 SCHOOL - Massena 1  
 TOWN - Massena  
 VILLAGE - Massena  
 SWIS - 405801

2 0 1 5 S C H O O L T A X R O L L  
 T A X A B L E SECTION OF THE ROLL - 1  
 OWNERS NAME SEQUENCE  
 UNIFORM PERCENT OF VALUE IS 100.00

PAGE 1608  
 VALUATION DATE-JUL 01, 2014  
 TAXABLE STATUS DATE-MAR 01, 2015

TAX MAP PARCEL NUMBER	PROPERTY LOCATION & CLASS	ASSESSMENT	EXEMPTION CODE-----	SCHOOL
CURRENT OWNERS NAME	SCHOOL DISTRICT	LAND	TAX DESCRIPTION	TAXABLE VALUE
CURRENT OWNERS ADDRESS	PARCEL SIZE/GRID COORD	TOTAL	SPECIAL DISTRICTS	TAX AMOUNT
***** 9.051-5-9 *****				
9.051-5-9	51 Spruce St			ACCT 1-480-70
Legault Larry	311 Res vac land		Massena Central Sch	3,500
(d/b/a) Realty Construction Co	Massena 1 405801	3,500		BILL 4303
116 County Route 41	Vac Lot	3,500		
Massena, NY 13662	FRNT 85.00 DPTH 100.00			
	EAST-0356026 NRTH-1801101			
	DEED BOOK 1108 PG-527			
	FULL MARKET VALUE	3,500		
TOTAL TAX ---				63.64**
				DATE #1 09/30/15
				AMT DUE 63.64
***** 9.051-5-11 *****				
9.051-5-11	47 Spruce St			ACCT 1-480- 5
Legault Larry	311 Res vac land		Massena Central Sch	4,100
(d/b/a) Realty Construction Co	Massena 1 405801	4,100		BILL 4304
116 County Route 41	Spruce St	4,100		
Massena, NY 13662	Vacant Land			
	FRNT 60.00 DPTH 60.00			
	EAST-0355971 NRTH-1800989			
	DEED BOOK 1108 PG-527			
	FULL MARKET VALUE	4,100		
TOTAL TAX ---				74.55**
				DATE #1 09/30/15
				AMT DUE 74.55
***** 9.059-8-25 *****				
9.059-8-25	2 Grinnell Ave			ACCT 1-352- 8
Legault Larry	220 2 Family Res		Massena Central Sch	51,000
116 County Route 41	Massena 1 405801	5,500		BILL 4305
Massena, NY 13662	Dbl Residence 2 Family	51,000		
	FRNT 50.00 DPTH 100.00			
	EAST-0356027 NRTH-1798771			
	DEED BOOK 1020 PG-00927			
	FULL MARKET VALUE	51,000		
TOTAL TAX ---				927.33**
				DATE #1 09/30/15
				AMT DUE 927.33
***** 9.075-5-11 *****				
9.075-5-11	32 Rockaway St			ACCT 1-237- 1
Leggue Jacqueline	210 1 Family Res		Basic Star 41854	30,000
32 Rockaway St	Massena 1 405801	6,700	Massena Central Sch	890.96
Massena, NY 13662	Lot 57	49,000		
	Mapleview Tract			
	Residence-One Family			
	FRNT 50.00 DPTH 150.00			
	BANK8888869			
	EAST-0356945 NRTH-1794957			
	DEED BOOK 1003 PG-00196			
	FULL MARKET VALUE	49,000		
TOTAL TAX ---				345.47**
				DATE #1 09/30/15
				AMT DUE 345.47

\*\*\*\*\*

STATE OF NEW YORK  
 COUNTY - St Lawrence  
 SCHOOL - Massena 1  
 TOWN - Massena  
 VILLAGE - Massena  
 SWIS - 405801

2 0 1 5 S C H O O L T A X R O L L  
 T A X A B L E SECTION OF THE ROLL - 1  
 OWNERS NAME SEQUENCE  
 UNIFORM PERCENT OF VALUE IS 100.00

PAGE 1609  
 VALUATION DATE-JUL 01, 2014  
 TAXABLE STATUS DATE-MAR 01, 2015

TAX MAP PARCEL NUMBER	PROPERTY LOCATION & CLASS	ASSESSMENT	EXEMPTION CODE-----	SCHOOL
CURRENT OWNERS NAME	SCHOOL DISTRICT	LAND	TAX DESCRIPTION	TAXABLE VALUE
CURRENT OWNERS ADDRESS	PARCEL SIZE/GRID COORD	TOTAL	SPECIAL DISTRICTS	TAX AMOUNT
***** 9.066-8-5 *****				
9.066-8-5	221 Andrews St			ACCT 1-251- 1
Leggue Terri L	210 1 Family Res		Basic Star 41854	BILL 4307
221 Andrews St	Massena 1 405801	26,700	Massena Central Sch	30,000
Massena, NY 13662	Lot 11 Blk E	94,000		1,709.19
	Westwood Tr			
	Res-One Family			
	FRNT 137.00 DPTH 110.00			
	BANK8888869			
	EAST-0351722 NRTH-1796334			
	DEED BOOK 2003 PG-12962			
	FULL MARKET VALUE	94,000		
			TOTAL TAX ---	1,163.70**
				DATE #1 09/30/15
				AMT DUE 1,163.70
***** 9.050-7-7 *****				
9.050-7-7	14 Orchard Rd			ACCT 1-418- 8
Leggue Tina M	210 1 Family Res		Basic Star 41854	BILL 4308
14 Orchard Road	Massena 1 405801	10,800	Massena Central Sch	30,000
Massena, NY 13662	Lot 25	80,000		1,454.63
	Chase Tract			
	Residence One Family			
	FRNT 50.00 DPTH 150.00			
	BANK8888869			
	EAST-0353129 NRTH-1801083			
	DEED BOOK 2014 PG-8573			
	FULL MARKET VALUE	80,000		
			TOTAL TAX ---	909.14**
				DATE #1 09/30/15
				AMT DUE 909.14
***** 9.051-7-24 *****				
9.051-7-24	9 Pleasant St			ACCT 1-160- 8
Lemay Beverly	210 1 Family Res		Massena Central Sch	BILL 4309
PO Box 108	Massena 1 405801	5,500		1,018.24
Helena, NY 13649-0108	S Portion Lot 29	56,000		
	Ober Tract			
	Res-One Family L/c			
	FRNT 54.00 DPTH 95.00			
	EAST-0355067 NRTH-1800367			
	DEED BOOK 1000 PG-00844			
	FULL MARKET VALUE	56,000		
			TOTAL TAX ---	1,018.24**
				DATE #1 09/30/15
				AMT DUE 1,018.24
*****				

STATE OF NEW YORK  
 COUNTY - St Lawrence  
 SCHOOL - Massena 1  
 TOWN - Massena  
 VILLAGE - Massena  
 SWIS - 405801

2 0 1 5 S C H O O L T A X R O L L  
 T A X A B L E SECTION OF THE ROLL - 1  
 OWNERS NAME SEQUENCE  
 UNIFORM PERCENT OF VALUE IS 100.00

TAX MAP PARCEL NUMBER	PROPERTY LOCATION & CLASS	ASSESSMENT	EXEMPTION CODE-----	SCHOOL
CURRENT OWNERS NAME	SCHOOL DISTRICT	LAND	TAX DESCRIPTION	TAXABLE VALUE
CURRENT OWNERS ADDRESS	PARCEL SIZE/GRID COORD	TOTAL	SPECIAL DISTRICTS	TAX AMOUNT
*****				
9.058-2-31	Off Maple St		9.058-2-31	*****
Lemay Beverly	311 Res vac land		ACCT 1- 38- 9	BILL 4310
PO Box 108	Massena 1 405801	1,000	1,000	18.18
Helena, NY 13649-0108	Vac Landlocked Parcel	1,000	Massena Central Sch	
	FRNT 99.00 DPTH 150.00			
	EAST-0352845 NRTH-1799456			
PRIOR OWNER ON 3/01/2015	DEED BOOK 1054 PG-946			
Lemay Beverly	FULL MARKET VALUE	1,000		
TOTAL TAX ---				18.18**
			DATE #1	09/30/15
			AMT DUE	18.18
*****				
9.058-2-61	118 Maple St		9.058-2-61	*****
Lemay Beverly	280 Res Multiple		ACCT 1- 39- 1	BILL 4311
PO Box 108	Massena 1 405801	10,800	78,000	1,418.26
Helena, NY 13649-0108	Two Residences	78,000	Massena Central Sch	
	FRNT 50.00 DPTH 187.00			
	EAST-0352855 NRTH-1799293			
PRIOR OWNER ON 3/01/2015	DEED BOOK 1054 PG-946			
Lemay Beverly	FULL MARKET VALUE	78,000		
TOTAL TAX ---				1,418.26**
			DATE #1	09/30/15
			AMT DUE	1,418.26
*****				
9.060-6-21	2 Richards St		9.060-6-21	*****
Lemay Beverly	210 1 Family Res		ACCT 1-457- 6	BILL 4312
PO Box 108	Massena 1 405801	4,500	14,000	254.56
Helena, NY 13649-0108	Lot 15	14,000	Massena Central Sch	
	Haskell Tract 1			
	Residence One Family			
PRIOR OWNER ON 3/01/2015	FRNT 45.00 DPTH 125.00			
Lemay Beverly	EAST-0358534 NRTH-1799211			
	DEED BOOK 922 PG-00640			
	FULL MARKET VALUE	14,000		
TOTAL TAX ---				254.56**
			DATE #1	09/30/15
			AMT DUE	254.56
*****				
9.058-2-32.1	120 Maple St		9.058-2-32.1	*****
Lemay Beverly M	210 1 Family Res		ACCT 1- 38- 6	BILL 4313
PO Box 108	Massena 1 405801	7,200	48,000	872.78
Helena, NY 13649-0108	Strack Survey 1/90****not	48,000	Massena Central Sch	
	Westerly 1/2 Lot 43			
	FRNT 50.00 DPTH 187.00			
PRIOR OWNER ON 3/01/2015	EAST-0352806 NRTH-1799290			
Lemay Beverly M	DEED BOOK 2001 PG-18924			
	FULL MARKET VALUE	48,000		
TOTAL TAX ---				872.78**
			DATE #1	09/30/15
			AMT DUE	872.78
*****				





STATE OF NEW YORK  
 COUNTY - St Lawrence  
 SCHOOL - Massena 1  
 TOWN - Massena  
 VILLAGE - Massena  
 SWIS - 405801

2 0 1 5 S C H O O L T A X R O L L  
 T A X A B L E SECTION OF THE ROLL - 1  
 OWNERS NAME SEQUENCE  
 UNIFORM PERCENT OF VALUE IS 100.00

PAGE 1611  
 VALUATION DATE-JUL 01, 2014  
 TAXABLE STATUS DATE-MAR 01, 2015

TAX MAP PARCEL NUMBER	PROPERTY LOCATION & CLASS	ASSESSMENT	EXEMPTION CODE-----	SCHOOL
CURRENT OWNERS NAME	SCHOOL DISTRICT	LAND	TAX DESCRIPTION	TAXABLE VALUE
CURRENT OWNERS ADDRESS	PARCEL SIZE/GRID COORD	TOTAL	SPECIAL DISTRICTS	TAX AMOUNT
***** 9.068-13-6 *****				
9.068-13-6	28 Talcott St			ACCT 1-482- 6
Lemay Beverly M	210 1 Family Res		Massena Central Sch	32,000
PO Box 108	Massena 1 405801	6,500		
Helena, NY 13649-0108	Lot 14 Blk 9	32,000		
	R.v.t.			
	Residence-One Family			
PRIOR OWNER ON 3/01/2015	FRNT 50.00 DPTH 140.00			
Lemay Beverly M	EAST-0358332 NRTH-1796727			
	DEED BOOK 990 PG-00437			
	FULL MARKET VALUE	32,000		
TOTAL TAX ---				581.85**
				DATE #1 09/30/15
				AMT DUE 581.85
***** 9.083-6-45 *****				
9.083-6-45	248 Prospect Ave			ACCT 1-105- 2
Lennon James R	210 1 Family Res		Massena Central Sch	55,000
Lennon Jean E	Massena 1 405801	6,500		
42 Orchard Rd	Lot 1 Blk 20	55,000		
Massena, NY 13662	Nightengale Tr			
	FRNT 50.00 DPTH 139.00			
	EAST-0355142 NRTH-1793152			
	DEED BOOK 980 PG-00492			
	FULL MARKET VALUE	55,000		
TOTAL TAX ---				1,000.06**
				DATE #1 09/30/15
				AMT DUE 1,000.06
***** 9.083-6-46 *****				
9.083-6-46	Prospect Ave			ACCT 1-105- 1
Lennon James R	311 Res vac land		Massena Central Sch	2,900
Lennon Jean E	Massena 1 405801	2,900		
42 Orchard Rd	Lot 2 Blk 20	2,900		
Massena, NY 13662	Nightengale Tr			
	FRNT 50.00 DPTH 139.00			
	EAST-0355115 NRTH-1793193			
	DEED BOOK 980 PG-00492			
	FULL MARKET VALUE	2,900		
TOTAL TAX ---				52.73**
				DATE #1 09/30/15
				AMT DUE 52.73
*****				

STATE OF NEW YORK  
 COUNTY - St Lawrence  
 SCHOOL - Massena 1  
 TOWN - Massena  
 VILLAGE - Massena  
 SWIS - 405801

2 0 1 5 S C H O O L T A X R O L L  
 T A X A B L E SECTION OF THE ROLL - 1  
 OWNERS NAME SEQUENCE  
 UNIFORM PERCENT OF VALUE IS 100.00

PAGE 1612  
 VALUATION DATE-JUL 01, 2014  
 TAXABLE STATUS DATE-MAR 01, 2015

TAX MAP PARCEL NUMBER	PROPERTY LOCATION & CLASS	ASSESSMENT	EXEMPTION CODE-----	SCHOOL
CURRENT OWNERS NAME	SCHOOL DISTRICT	LAND	TAX DESCRIPTION	TAXABLE VALUE
CURRENT OWNERS ADDRESS	PARCEL SIZE/GRID COORD	TOTAL	SPECIAL DISTRICTS	TAX AMOUNT
*****				
9.068-10-9	18 Stearns St 210 1 Family Res		Basic Star 41854	9.068-10-9
Lennon Jason J	Massena 1 405801	7,000	Massena Central Sch	ACCT 1- 44- 3
18 Stearns Street	Lot 9 Blk 102	68,000		BILL 4317
Massena, NY 13662	Tyo Tract Res-1 Fam W/abv Gr Pool			30,000
	FRNT 50.00 DPTH 166.00			1,236.44
	BANK8888869			
	EAST-0359576 NRTH-1796713			
	DEED BOOK 2013 PG-20646			
	FULL MARKET VALUE	68,000		
			TOTAL TAX ---	690.95**
				DATE #1 09/30/15
				AMT DUE 690.95
*****				
9.050-8-4.11	42 Orchard Rd 210 1 Family Res		Basic Star 41854	9.050-8-4.11
Lennon Jean E	Massena 1 405801	12,700	Massena Central Sch	ACCT 1-320- 8
42 Orchard Rd	Lot 4 & 5 Blk 730 B	83,000		BILL 4318
Massena, NY 13662	Orchard Heights			30,000
	FRNT 100.00 DPTH 165.00			1,509.18
	EAST-0352459 NRTH-1800741			
	DEED BOOK 2009 PG-3105			
	FULL MARKET VALUE	83,000		
			TOTAL TAX ---	963.69**
				DATE #1 09/30/15
				AMT DUE 963.69
*****				
9.052-1-31	181 Park Ave 425 Bar		Massena Central Sch	9.052-1-31
Leonard Brian	Massena 1 405801	11,600		ACCT 1-350- 9
PO Box 616	LOT 15 BLK 11 PG.R	72,000		BILL 4319
Norfolk, NY 13667	181 PARK AVENUE			1,309.17
	CHARLIES TAVERN			
	FRNT 100.00 DPTH 115.00			
	EAST-0357739 NRTH-1800011			
	DEED BOOK 2013 PG-20667			
	FULL MARKET VALUE	72,000		
			TOTAL TAX ---	1,309.17**
				DATE #1 09/30/15
				AMT DUE 1,309.17
*****				

STATE OF NEW YORK  
 COUNTY - St Lawrence  
 SCHOOL - Massena 1  
 TOWN - Massena  
 VILLAGE - Massena  
 SWIS - 405801

2 0 1 5 S C H O O L T A X R O L L  
 T A X A B L E SECTION OF THE ROLL - 1  
 OWNERS NAME SEQUENCE  
 UNIFORM PERCENT OF VALUE IS 100.00

TAX MAP PARCEL NUMBER	PROPERTY LOCATION & CLASS	ASSESSMENT	EXEMPTION CODE-----	SCHOOL
CURRENT OWNERS NAME	SCHOOL DISTRICT	LAND	TAX DESCRIPTION	TAXABLE VALUE
CURRENT OWNERS ADDRESS	PARCEL SIZE/GRID COORD	TOTAL	SPECIAL DISTRICTS	TAX AMOUNT
*****				
9.060-8-7	273 E Orvis St			9.060-8-7 *****
Leonard Helen M	425 Bar		Massena Central Sch	ACCT 1- 4- 4 BILL 4320
117 River Rd	Massena 1 405801	18,100		103,000 1,872.84
Norfolk, NY 13667	Lot 2 Blk 14	103,000		
	Stearns Tr			
	Tavern & Apt			
	FRNT 50.00 DPTH 140.00			
	EAST-0359225 NRTH-1798031			
	DEED BOOK 2007 PG-11140			
	FULL MARKET VALUE	103,000		
			TOTAL TAX ---	1,872.84**
				DATE #1 09/30/15
				AMT DUE 1,872.84
*****				
9.051-4-25	28 Spruce St			9.051-4-25 *****
Leonard Keith	210 1 Family Res		Massena Central Sch	ACCT 1-288- 3 BILL 4321
28 Spruce St	Massena 1 405801	6,000		52,000 945.51
Massena, NY 13662	Lot 20 Blk 24	52,000		
	P.g.r.			
	Res 1 Fam W/in Gr Pool			
	FRNT 50.00 DPTH 186.00			
	EAST-0355887 NRTH-1800495			
	DEED BOOK 2004 PG-16485			
	FULL MARKET VALUE	52,000		
			TOTAL TAX ---	945.51**
				DATE #1 09/30/15
				AMT DUE 945.51
*****				
9.050-7-20	21 Kathleen St			9.050-7-20 *****
LePage (LU) Gerald F	210 1 Family Res		Enhanced S 41834	ACCT 1-321- 2 BILL 4322
21 Kathleen St	Massena 1 405801	13,000	RPTL466_f 41690	65,300
Massena, NY 13662	Lots 1-2 Blk F1	88,000	Massena Central Sch	3,000
	Northview Tr			85,000 1,545.54
	Res-One Family			
	FRNT 100.00 DPTH 150.00			
	EAST-0353005 NRTH-1801191			
	DEED BOOK 2007 PG-20698			
	FULL MARKET VALUE	88,000		
			TOTAL TAX ---	440.54**
				DATE #1 09/30/15
				AMT DUE 440.54
*****				

STATE OF NEW YORK  
 COUNTY - St Lawrence  
 SCHOOL - Massena 1  
 TOWN - Massena  
 VILLAGE - Massena  
 SWIS - 405801

2 0 1 5 S C H O O L T A X R O L L  
 T A X A B L E SECTION OF THE ROLL - 1  
 OWNERS NAME SEQUENCE  
 UNIFORM PERCENT OF VALUE IS 100.00

TAX MAP PARCEL NUMBER	PROPERTY LOCATION & CLASS	ASSESSMENT	EXEMPTION CODE-----	SCHOOL
CURRENT OWNERS NAME	SCHOOL DISTRICT	LAND	TAX DESCRIPTION	TAXABLE VALUE
CURRENT OWNERS ADDRESS	PARCEL SIZE/GRID COORD	TOTAL	SPECIAL DISTRICTS	TAX AMOUNT
***** 9.042-1-27 *****				
17 Owl Ave				BILL 4323
9.042-1-27	210 1 Family Res		Basic Star 41854	30,000
LePage John E	Massena 1 405801	28,400	Massena Central Sch	168,000 3,054.72
Dunn Margaret M	Lot #17	168,000		
17 Owl Ave	Madison Sub Div			
Massena, NY 13662	FRNT 85.00 DPTH 200.00			
	BANK8888830			
	EAST-0351657 NRTH-1802106			
	DEED BOOK 2006 PG-10851			
	FULL MARKET VALUE	168,000		
			TOTAL TAX ---	2,509.23**
				DATE #1 09/30/15
				AMT DUE 2,509.23
***** 9.042-7-28 *****				
237 N Main St				ACCT 1-163- 7 BILL 4324
9.042-7-28	210 1 Family Res		Massena Central Sch	927.33
Lepage Mark P	Massena 1 405801	6,700		
Lepage Amy J	Lot 3 Block 46	51,000		
237 N Main Street	Homecroft Tract			
Massena, NY 13662	FRNT 50.00 DPTH 120.00			
	BANK8888869			
	EAST-0353337 NRTH-1801996			
	DEED BOOK 2009 PG-16453			
	FULL MARKET VALUE	51,000		
			TOTAL TAX ---	927.33**
				DATE #1 09/30/15
				AMT DUE 927.33
***** 9.042-4-76 *****				
27 Kennedy Ct				ACCT 1- 37- 6 BILL 4325
9.042-4-76	210 1 Family Res		Basic Star 41854	30,000
Lepage Randy	Massena 1 405801	6,700	Massena Central Sch	53,000 963.69
Lepage Angele	Lot 25 Blk 51	53,000		
27 Kennedy Ct	Homecroft Tract			
Massena, NY 13662	FRNT 50.00 DPTH 120.00			
	EAST-0354100 NRTH-1802701			
	DEED BOOK 991 PG-00098			
	FULL MARKET VALUE	53,000		
			TOTAL TAX ---	418.20**
				DATE #1 09/30/15
				AMT DUE 418.20

\*\*\*\*\*

STATE OF NEW YORK  
 COUNTY - St Lawrence  
 SCHOOL - Massena 1  
 TOWN - Massena  
 VILLAGE - Massena  
 SWIS - 405801

2 0 1 5 S C H O O L T A X R O L L  
 T A X A B L E SECTION OF THE ROLL - 1  
 OWNERS NAME SEQUENCE  
 UNIFORM PERCENT OF VALUE IS 100.00

TAX MAP PARCEL NUMBER	PROPERTY LOCATION & CLASS	ASSESSMENT	EXEMPTION CODE-----	SCHOOL
CURRENT OWNERS NAME	SCHOOL DISTRICT	LAND	TAX DESCRIPTION	TAXABLE VALUE
CURRENT OWNERS ADDRESS	PARCEL SIZE/GRID COORD	TOTAL	SPECIAL DISTRICTS	TAX AMOUNT
*****				
9.050-8-17	64 Martin St			9.050-8-17
Lepage Timothy	210 1 Family Res		Basic Star 41854	ACCT 1-321- 6
Lepage Amy	Massena 1 405801	8,100	Massena Central Sch	BILL 4326
64 Martin St	Lot # 13	62,000		30,000
Massena, NY 13662	Bridges Tract			1,127.34
	Residence- One Family			
	FRNT 62.00 DPTH 220.00			
	EAST-0352675 NRTH-1800447			
	DEED BOOK 2001 PG-12318			
	FULL MARKET VALUE	62,000		
			TOTAL TAX ---	581.85**
				DATE #1 09/30/15
				AMT DUE 581.85
*****				
9.050-8-32	Martin St			9.050-8-32
Lepage Timothy	312 Vac w/imprv		Massena Central Sch	ACCT 1-597- 6
Lepage Amy	Massena 1 405801	3,100		BILL 4327
64 Martin St	S Pt Lot 14 Blk 731A	11,000		200.01
Massena, NY 13662	3 Car Gar- Bridges Tract			
	Garage- 3 Car			
	FRNT 62.00 DPTH 133.00			
	EAST-0352748 NRTH-1800448			
	DEED BOOK 2001 PG-12318			
	FULL MARKET VALUE	11,000		
			TOTAL TAX ---	200.01**
				DATE #1 09/30/15
				AMT DUE 200.01
*****				
9.067-13-5	197 E Orvis St			9.067-13-5
Leroux Robert E	210 1 Family Res		Basic Star 41854	ACCT 1-135- 8
197 E Orvis St	Massena 1 405801	6,800	Massena Central Sch	BILL 4328
Massena, NY 13662	Lot #33 & 25Ft L #35	62,000		30,000
	Gonyo Tract			1,127.34
	Residence-One Family			
	FRNT 70.00 DPTH 120.00			
	EAST-0357403 NRTH-1797094			
	DEED BOOK 2008 PG-21936			
	FULL MARKET VALUE	62,000		
			TOTAL TAX ---	581.85**
				DATE #1 09/30/15
				AMT DUE 581.85
*****				

STATE OF NEW YORK  
 COUNTY - St Lawrence  
 SCHOOL - Massena 1  
 TOWN - Massena  
 VILLAGE - Massena  
 SWIS - 405801

2 0 1 5 S C H O O L T A X R O L L  
 T A X A B L E SECTION OF THE ROLL - 1  
 OWNERS NAME SEQUENCE  
 UNIFORM PERCENT OF VALUE IS 100.00

PAGE 1616  
 VALUATION DATE-JUL 01, 2014  
 TAXABLE STATUS DATE-MAR 01, 2015

TAX MAP PARCEL NUMBER	PROPERTY LOCATION & CLASS	ASSESSMENT	EXEMPTION CODE-----	SCHOOL
CURRENT OWNERS NAME	SCHOOL DISTRICT	LAND	TAX DESCRIPTION	TAXABLE VALUE
CURRENT OWNERS ADDRESS	PARCEL SIZE/GRID COORD	TOTAL	SPECIAL DISTRICTS	TAX AMOUNT
***** 9.074-14-12 *****				
82 Prospect Ave				ACCT 1-214- 5
9.074-14-12	210 1 Family Res		Basic Star 41854	BILL 4329
Letham Edward	Massena 1 405801	20,900	Massena Central Sch	128,000
Letham Linda	Lot 5 Blk 336	128,000		
82 Prospect Ave	Prospect Heights			
Massena, NY 13662-1742	Residence One Family			
	FRNT 80.00 DPTH 102.00			
	EAST-0354232 NRTH-1794325			
	DEED BOOK 2000 PG-24969			
	FULL MARKET VALUE	128,000		
			TOTAL TAX ---	1,781.92**
				DATE #1 09/30/15
				AMT DUE 1,781.92
***** 9.059-7-16 *****				
167 Center St				ACCT 1-518- 9
9.059-7-16	482 Det row bldg		Massena Central Sch	BILL 4330
Levac Steven	Massena 1 405801	15,600		32,000
553 County Route 42	Comm Bldg	32,000		
Massena, NY 13662	FRNT 54.68 DPTH 80.00			
	EAST-0356995 NRTH-1798526			
	DEED BOOK 2006 PG-15885			
	FULL MARKET VALUE	32,000		
			TOTAL TAX ---	581.85**
				DATE #1 09/30/15
				AMT DUE 581.85
***** 9.059-10-9 *****				
1,3 N Main/Center St				ACCT 1-162- 9
9.059-10-9	422 Diner/lunch		Massena Central Sch	BILL 4331
LeValley Valerie	Massena 1 405801	40,800		220,000
3 N Main Street	Restaurant-Spanky's	220,000		
Massena, NY 13662	Corner N Main & Center			
	Diner , Ups Bldg & Salon			
	FRNT 191.00 DPTH 246.00			
	ACRES 1.04			
	EAST-0354889 NRTH-1798849			
	DEED BOOK 2005 PG-9570			
	FULL MARKET VALUE	220,000		
			TOTAL TAX ---	4,000.23**
				DATE #1 09/30/15
				AMT DUE 4,000.23

\*\*\*\*\*

STATE OF NEW YORK  
 COUNTY - St Lawrence  
 SCHOOL - Massena 1  
 TOWN - Massena  
 VILLAGE - Massena  
 SWIS - 405801

2 0 1 5 S C H O O L T A X R O L L  
 T A X A B L E SECTION OF THE ROLL - 1  
 OWNERS NAME SEQUENCE  
 UNIFORM PERCENT OF VALUE IS 100.00

TAX MAP PARCEL NUMBER	PROPERTY LOCATION & CLASS	ASSESSMENT	EXEMPTION CODE-----	SCHOOL
CURRENT OWNERS NAME	SCHOOL DISTRICT	LAND	TAX DESCRIPTION	TAXABLE VALUE
CURRENT OWNERS ADDRESS	PARCEL SIZE/GRID COORD	TOTAL	SPECIAL DISTRICTS	TAX AMOUNT
***** 9.058-4-26 *****				
35 George St	210 1 Family Res		Massena Central Sch	62,000
9.058-4-26	Massena 1 405801	8,600		
LeValley Valerie J	Lot # 18	62,000		
57 Small Rd	Stearns Tract			
Massena, NY 13662	Res 1 Fam W/ 2 Story Gar			
	FRNT 75.00 DPTH 211.00			
	BANK8888869			
	EAST-0353775 NRTH-1798454			
	DEED BOOK 1065 PG-723			
	FULL MARKET VALUE	62,000		
TOTAL TAX ---				1,127.34**
			DATE #1	09/30/15
			AMT DUE	1,127.34
***** 9.066-5-17 *****				
25 Prospect Ave	210 1 Family Res		Basic Star 41854	148,000
9.066-5-17	Massena 1 405801	29,300	Massena Central Sch	
Levine Lenore	Lots 3-5-7 Blk A	148,000		
Donnelly James	Nightengale Tract			
25 Prospect Ave	Residence - 1 Family			
Massena, NY 13662	FRNT 195.00 DPTH 141.00			
	EAST-0353306 NRTH-1796139			
	DEED BOOK 1999 PG-5454			
	FULL MARKET VALUE	148,000		
TOTAL TAX ---				2,145.58**
			DATE #1	09/30/15
			AMT DUE	2,145.58
***** 9.066-3-10.1 *****				
128 Allen St	210 1 Family Res		Basic Star 41854	117,000
9.066-3-10.1	Massena 1 405801	21,700	Massena Central Sch	
Lewis Carlton	Lot 2 Blk 2	117,000		
Lewis Cossette	Phillips Tract			
128 Allen St	Residence - 1 Family			
Massena, NY 13662	FRNT 100.00 DPTH 150.00			
	EAST-0353680 NRTH-1796965			
	DEED BOOK 2001 PG-11950			
	FULL MARKET VALUE	117,000		
TOTAL TAX ---				1,581.91**
			DATE #1	09/30/15
			AMT DUE	1,581.91
*****				



STATE OF NEW YORK  
 COUNTY - St Lawrence  
 SCHOOL - Massena 1  
 TOWN - Massena  
 VILLAGE - Massena  
 SWIS - 405801

2 0 1 5 S C H O O L T A X R O L L  
 T A X A B L E SECTION OF THE ROLL - 1  
 OWNERS NAME SEQUENCE  
 UNIFORM PERCENT OF VALUE IS 100.00

PAGE 1618  
 VALUATION DATE-JUL 01, 2014  
 TAXABLE STATUS DATE-MAR 01, 2015

TAX MAP PARCEL NUMBER	PROPERTY LOCATION & CLASS	ASSESSMENT	EXEMPTION CODE-----	SCHOOL
CURRENT OWNERS NAME	SCHOOL DISTRICT	LAND	TAX DESCRIPTION	TAXABLE VALUE
CURRENT OWNERS ADDRESS	PARCEL SIZE/GRID COORD	TOTAL	SPECIAL DISTRICTS	TAX AMOUNT
*****				
9.068-3-26	14 Talcott St			9.068-3-26
Lewis David C	210 1 Family Res		Basic Star 41854	ACCT 1-555- 2
14 Talcott St	Massena 1 405801	6,500	Massena Central Sch	BILL 4335
Massena, NY 13662	Lot 16 Blk 6	46,000		30,000
	R.v.t.			836.41
	Residence-One Family			
	FRNT 50.00 DPTH 140.00			
	BANK8888111			
	EAST-0358147 NRTH-1797081			
	DEED BOOK 2013 PG-4350			
	FULL MARKET VALUE	46,000		
			TOTAL TAX ---	290.92**
				DATE #1 09/30/15
				AMT DUE 290.92
*****				
9.066-5-7	8 Ransom Ave			9.066-5-7
Lightfoot Thomas	210 1 Family Res		Basic Star 41854	ACCT 1-498- 8
8 Ransom Ave	Massena 1 405801	22,000	Massena Central Sch	BILL 4336
Massena, NY 13662	Lot 10 Blk 6	101,000		30,000
	Nightengale Tract			1,836.47
	Residence - 1 Family			
	FRNT 65.00 DPTH 142.00			
	EAST-0353182 NRTH-1796583			
	DEED BOOK 1051 PG-00217			
	FULL MARKET VALUE	101,000		
			TOTAL TAX ---	1,290.98**
				DATE #1 09/30/15
				AMT DUE 1,290.98
*****				
9.057-8-6	14 Hospital Dr			9.057-8-6
Lim Byung S	483 Converted Re		Massena Central Sch	ACCT 1-566- 6
PO Box 606	Massena 1 405801	10,800		BILL 4337
Massena, NY 13662	LOT 14 WATERBURY TRACT	54,000		981.88
	14 HOSPITAL DR			
	MEDICAL OFFICE			
	FRNT 50.00 DPTH 150.00			
	EAST-0351170 NRTH-1799590			
	DEED BOOK 931 PG-00268			
	FULL MARKET VALUE	54,000		
			TOTAL TAX ---	981.88**
				DATE #1 09/30/15
				AMT DUE 981.88
*****				

STATE OF NEW YORK  
 COUNTY - St Lawrence  
 SCHOOL - Massena 1  
 TOWN - Massena  
 VILLAGE - Massena  
 SWIS - 405801

2 0 1 5 S C H O O L T A X R O L L  
 T A X A B L E SECTION OF THE ROLL - 1  
 OWNERS NAME SEQUENCE  
 UNIFORM PERCENT OF VALUE IS 100.00

PAGE 1619  
 VALUATION DATE-JUL 01, 2014  
 TAXABLE STATUS DATE-MAR 01, 2015

TAX MAP PARCEL NUMBER	PROPERTY LOCATION & CLASS	ASSESSMENT	EXEMPTION CODE-----	SCHOOL
CURRENT OWNERS NAME	SCHOOL DISTRICT	LAND	TAX DESCRIPTION	TAXABLE VALUE
CURRENT OWNERS ADDRESS	PARCEL SIZE/GRID COORD	TOTAL	SPECIAL DISTRICTS	TAX AMOUNT
***** 9.067-5-1 *****				
9.067-5-1	99 E Orvis St			ACCT 1-545- 2 BILL 4338
Lim Luong (LU)	220 2 Family Res		Aged - All 41800	24,000
Chea Au Barbara ETAL	Massena 1 405801	14,100	Enhanced S 41834	24,000
99 E Orvis Street	FRNT 50.00 DPTH 105.00	48,000	Massena Central Sch	24,000
Massena, NY 13662	EAST-0356365 NRTH-1796657			436.39
	DEED BOOK 1118 PG-638			
	FULL MARKET VALUE	48,000		
			TOTAL TAX ---	0.00**
***** 9.059-6-45 *****				
9.059-6-45	49 Somerset Ave			ACCT 1-334- 8 BILL 4339
Lincoln Dean	210 1 Family Res		Massena Central Sch	64,000
216 John Boswell Rd	Massena 1 405801	5,200		1,163.70
Peru, NY 12972-5164	Lot 1 Blk 14	64,000		
	P.g.r.			
	Residence One Family			
	FRNT 50.00 DPTH 125.00			
	EAST-0357108 NRTH-1799828			
	DEED BOOK 2002 PG-3671			
	FULL MARKET VALUE	64,000		
			TOTAL TAX ---	1,163.70**
				DATE #1 09/30/15
				AMT DUE 1,163.70
***** 9.050-10-20 *****				
9.050-10-20	101,103 N Main Street St			BILL 4340
Lincoln Trust Company	411 Apartment		Massena Central Sch	62,000
Christina Martinez	Massena 1 405801	19,900		1,127.34
3204 Rayburn St	Part Vill L 8 Subdv 12	62,000		
Las Vegas, NM 87701	Tract H			
	Unit Apt Bldg			
	FRNT 46.00 DPTH 150.00			
	EAST-0354156 NRTH-1800134			
	DEED BOOK 2012 PG-6326			
	FULL MARKET VALUE	62,000		
			TOTAL TAX ---	1,127.34**
				DATE #1 09/30/15
				AMT DUE 1,127.34
***** 9.051-8-2 *****				
9.051-8-2	4 Chase St			ACCT 1-214- 4 BILL 4341
Lincoln Wayne H	210 1 Family Res		Basic Star 41854	30,000
4 Chase St	Massena 1 405801	6,000	Massena Central Sch	57,000
Massena, NY 13662	Lot 45 Blk 32	57,000		1,036.42
	Driving Park			
	Residence-One Family			
	FRNT 50.00 DPTH 120.00			
	EAST-0354773 NRTH-1800625			
	DEED BOOK 2005 PG-2676			
	FULL MARKET VALUE	57,000		
			TOTAL TAX ---	490.93**
				DATE #1 09/30/15
				AMT DUE 490.93

\*\*\*\*\*



STATE OF NEW YORK  
 COUNTY - St Lawrence  
 SCHOOL - Massena 1  
 TOWN - Massena  
 VILLAGE - Massena  
 SWIS - 405801

2 0 1 5 S C H O O L T A X R O L L  
 T A X A B L E SECTION OF THE ROLL - 1  
 OWNERS NAME SEQUENCE  
 UNIFORM PERCENT OF VALUE IS 100.00

PAGE 1620  
 VALUATION DATE-JUL 01, 2014  
 TAXABLE STATUS DATE-MAR 01, 2015

TAX MAP PARCEL NUMBER	PROPERTY LOCATION & CLASS	ASSESSMENT	EXEMPTION CODE-----	SCHOOL
CURRENT OWNERS NAME	SCHOOL DISTRICT	LAND	TAX DESCRIPTION	TAXABLE VALUE
CURRENT OWNERS ADDRESS	PARCEL SIZE/GRID COORD	TOTAL	SPECIAL DISTRICTS	TAX AMOUNT
***** 9.067-2-9 *****				
34,34 1/2 Glenn St				ACCT 1-561- 3 BILL 4342
9.067-2-9	483 Converted Re		Basic Star 41854	30,000
Ling Darlene A	Massena 1 405801	7,500	Massena Central Sch	90,000
34 Glenn St Apt 1	2 Office Bldgs	90,000		1,636.46
Massena, NY 13662-4029	FRNT 65.00 DPTH 156.00			
	EAST-0355284 NRTH-1797637			
	DEED BOOK 2004 PG-18179			
	FULL MARKET VALUE	90,000		
TOTAL TAX ---				1,090.97**
				DATE #1 09/30/15
				AMT DUE 1,090.97
***** 9.050-8-6 *****				
46 Orchard Rd				ACCT 1-325- 4 BILL 4343
9.050-8-6	210 1 Family Res		Enhanced S 41834	65,300
Lint Frances	Massena 1 405801	9,500	Massena Central Sch	69,000
46 Orchard Rd	Lot 2 Blk 730B	69,000		1,254.62
Massena, NY 13662	Orchard Heights			
	Residence-One Family			
	FRNT 50.00 DPTH 115.00			
	EAST-0352352 NRTH-1800686			
	DEED BOOK 726 PG-00054			
	FULL MARKET VALUE	69,000		
TOTAL TAX ---				149.62**
				DATE #1 09/30/15
				AMT DUE 149.62
***** 9.050-1-18.113 *****				
Orchard Rd (Off)				BILL 4344
9.050-1-18.113	311 Res vac land		Massena Central Sch	2,500
Lint Frances H	Massena 1 405801	2,500		45.46
46 Orchard Rd	WCT Survey	2,500		
Massena, NY 13662	.06 A(D)			
	50x50			
	FRNT 50.00 DPTH 50.00			
	EAST-0352317 NRTH-1800755			
	DEED BOOK 2009 PG-3546			
	FULL MARKET VALUE	2,500		
TOTAL TAX ---				45.46**
				DATE #1 09/30/15
				AMT DUE 45.46
*****				

STATE OF NEW YORK  
 COUNTY - St Lawrence  
 SCHOOL - Massena 1  
 TOWN - Massena  
 VILLAGE - Massena  
 SWIS - 405801

2 0 1 5 S C H O O L T A X R O L L  
 T A X A B L E SECTION OF THE ROLL - 1  
 OWNERS NAME SEQUENCE  
 UNIFORM PERCENT OF VALUE IS 100.00

TAX MAP PARCEL NUMBER	PROPERTY LOCATION & CLASS	ASSESSMENT	EXEMPTION CODE-----	SCHOOL
CURRENT OWNERS NAME	SCHOOL DISTRICT	LAND	TAX DESCRIPTION	TAXABLE VALUE
CURRENT OWNERS ADDRESS	PARCEL SIZE/GRID COORD	TOTAL	SPECIAL DISTRICTS	TAX AMOUNT
***** 9.066-2-6 *****				
9.066-2-6	43 N Allen St			ACCT 1-164- 3
Lint William	210 1 Family Res		Basic Star 41854	BILL 4345
Lint Melissa	Massena 1 405801	18,400	Massena Central Sch	30,000
43 N Allen Street	Lot 8 Blk 1	71,000		1,290.98
Massena, NY 13662	Stearns Tract 1			
	Residence - 1 Family			
	FRNT 70.00 DPTH 142.00			
	EAST-0353559 NRTH-1797562			
	DEED BOOK 2000 PG-2788			
	FULL MARKET VALUE	71,000		
			TOTAL TAX ---	745.49**
				DATE #1 09/30/15
				AMT DUE 745.49
***** 9.075-5-9 *****				
9.075-5-9	28 Rockaway St			ACCT 1-297- 1
Lippassaar Arno	210 1 Family Res		Massena Central Sch	BILL 4346
Lippassaar Victoria	Massena 1 405801	6,300		636.40
626 County Route 40	Rear 1/2 Lots 53-54	35,000		
Massena, NY 13662	Mapleview			
	Residence One Family			
	FRNT 75.00 DPTH 100.00			
	EAST-0356904 NRTH-1795065			
	DEED BOOK 1096 PG-60			
	FULL MARKET VALUE	35,000		
			TOTAL TAX ---	636.40**
				DATE #1 09/30/15
				AMT DUE 636.40
***** 9.050-3-27 *****				
9.050-3-27	Stoughton Ave			ACCT 1-189- 7
Lister Rita	311 Res vac land		Massena Central Sch	BILL 4347
67 Stoughton Ave	Massena 1 405801	1,400		25.46
Massena, NY 13662	Vacant Lot	1,400		
	FRNT 100.00 DPTH 125.00			
	EAST-0353982 NRTH-1801371			
	DEED BOOK 2012 PG-15377			
	FULL MARKET VALUE	1,400		
			TOTAL TAX ---	25.46**
				DATE #1 09/30/15
				AMT DUE 25.46
*****				

STATE OF NEW YORK  
 COUNTY - St Lawrence  
 SCHOOL - Massena 1  
 TOWN - Massena  
 VILLAGE - Massena  
 SWIS - 405801

2 0 1 5 S C H O O L T A X R O L L  
 T A X A B L E SECTION OF THE ROLL - 1  
 OWNERS NAME SEQUENCE  
 UNIFORM PERCENT OF VALUE IS 100.00

PAGE 1622  
 VALUATION DATE-JUL 01, 2014  
 TAXABLE STATUS DATE-MAR 01, 2015

TAX MAP PARCEL NUMBER	PROPERTY LOCATION & CLASS	ASSESSMENT	EXEMPTION CODE-----	SCHOOL
CURRENT OWNERS NAME	SCHOOL DISTRICT	LAND	TAX DESCRIPTION	TAXABLE VALUE
CURRENT OWNERS ADDRESS	PARCEL SIZE/GRID COORD	TOTAL	SPECIAL DISTRICTS	TAX AMOUNT
***** 9.050-3-28 *****				
9.050-3-28	67 Stoughton Ave			ACCT 1-189- 6
Lister Rita	210 1 Family Res		Basic Star 41854	BILL 4348
67 Stoughton Ave	Massena 1 405801	6,200	Massena Central Sch	30,000
Massena, NY 13662	Lot 5 Blk 40	70,000		1,272.80
	P.g.r.			
	Res 1 Fam W/vet & Sc Ex			
	FRNT 50.00 DPTH 125.00			
	EAST-0353920 NRTH-1801333			
	DEED BOOK 2012 PG-15377			
	FULL MARKET VALUE	70,000		
			TOTAL TAX ---	727.31**
				DATE #1 09/30/15
				AMT DUE 727.31
***** 9.076-2-15 *****				
9.076-2-15	74 Parker Ave			ACCT 1-258- 4
Little Cheryl	210 1 Family Res		Basic Star 41854	BILL 4349
Gibson Thomas	Massena 1 405801	6,600	Massena Central Sch	30,000
74 Parker Ave	Lot 100	45,000		818.23
Massena, NY 13662	Oakmont Tract			
	Residence-One Family			
	FRNT 50.00 DPTH 145.00			
	EAST-0357756 NRTH-1795595			
	DEED BOOK 1094 PG-511			
	FULL MARKET VALUE	45,000		
			TOTAL TAX ---	272.74**
				DATE #1 09/30/15
				AMT DUE 272.74
***** 9.057-8-4 *****				
9.057-8-4	8 Hospital Dr			ACCT 1-284- 4
Littlejohn Brenda M (LU)	210 1 Family Res		Enhanced S 41834	BILL 4350
Littlejohn Michael W (LU)	Massena 1 405801	10,000	Massena Central Sch	57,000
8 Hospital Dr	Part Lot 12	57,000		1,036.42
Massena, NY 13662	Waterbury Tract			
	Res 1 Fam W Life Use Bren			
	FRNT 44.00 DPTH 150.00			
	EAST-0351224 NRTH-1799504			
	DEED BOOK 2013 PG-14274			
	FULL MARKET VALUE	57,000		
			TOTAL TAX ---	0.00**
*****				

STATE OF NEW YORK  
 COUNTY - St Lawrence  
 SCHOOL - Massena 1  
 TOWN - Massena  
 VILLAGE - Massena  
 SWIS - 405801

2 0 1 5 S C H O O L T A X R O L L  
 T A X A B L E SECTION OF THE ROLL - 1  
 OWNERS NAME SEQUENCE  
 UNIFORM PERCENT OF VALUE IS 100.00

PAGE 1623  
 VALUATION DATE-JUL 01, 2014  
 TAXABLE STATUS DATE-MAR 01, 2015

TAX MAP PARCEL NUMBER	PROPERTY LOCATION & CLASS	ASSESSMENT	EXEMPTION CODE-----	SCHOOL
CURRENT OWNERS NAME	SCHOOL DISTRICT	LAND	TAX DESCRIPTION	TAXABLE VALUE
CURRENT OWNERS ADDRESS	PARCEL SIZE/GRID COORD	TOTAL	SPECIAL DISTRICTS	TAX AMOUNT
***** 9.050-8-8 *****				
9.050-8-8	43 Orchard Rd			ACCT 1-373- 1
Littlejohn Robert	210 1 Family Res		Basic Star 41854	BILL 4351
Littlejohn Valerie	Massena 1 405801	14,700	Massena Central Sch	30,000
43 Orchard Rd	Lots 8-9	84,000		1,527.36
Massena, NY 13662	Orchard Heights			
	Res 1 Fam W/abv Gr Pool			
	FRNT 104.00 DPTH 150.00			
	BANK8888220			
	EAST-0352426 NRTH-1800518			
	DEED BOOK 2000 PG-2907			
	FULL MARKET VALUE	84,000		
			TOTAL TAX ---	981.87**
				DATE #1 09/30/15
				AMT DUE 981.87
***** 9.050-8-9 *****				
9.050-8-9	41 Orchard Rd			ACCT 1-310- 2
Littlejohn Robert	312 Vac w/imprv		Massena Central Sch	BILL 4352
Littlejohn Valerie	Massena 1 405801	11,100		890.96
43 Orchard Rd	Lot # 10 Blk 731 A	49,000		
Massena, NY 13662	Orchard Hgts			
	Garage W/apartment Over			
	FRNT 52.00 DPTH 150.00			
	EAST-0352494 NRTH-1800555			
	DEED BOOK 2000 PG-2907			
	FULL MARKET VALUE	49,000		
			TOTAL TAX ---	890.96**
				DATE #1 09/30/15
				AMT DUE 890.96
***** 9.042-5-6 *****				
9.042-5-6	3 Garfield Ave			ACCT 1-156- 7
Liveli Ralph	210 1 Family Res		Massena Central Sch	BILL 4353
Liveli Rose	Massena 1 405801	7,200		745.50
4009 Buttercup Dr	Lot 14 Blk 47	41,000		
Zphyr Hills, FL 33541	Homecroft Tract			
	FRNT 50.00 DPTH 140.00			
	BANK8888220			
	EAST-0353652 NRTH-1802352			
	DEED BOOK 2004 PG-23187			
	FULL MARKET VALUE	41,000		
			TOTAL TAX ---	745.50**
				DATE #1 09/30/15
				AMT DUE 745.50
*****				

STATE OF NEW YORK  
 COUNTY - St Lawrence  
 SCHOOL - Massena 1  
 TOWN - Massena  
 VILLAGE - Massena  
 SWIS - 405801

2 0 1 5 S C H O O L T A X R O L L  
 T A X A B L E SECTION OF THE ROLL - 1  
 OWNERS NAME SEQUENCE  
 UNIFORM PERCENT OF VALUE IS 100.00

PAGE 1624  
 VALUATION DATE-JUL 01, 2014  
 TAXABLE STATUS DATE-MAR 01, 2015

TAX MAP PARCEL NUMBER	PROPERTY LOCATION & CLASS	ASSESSMENT	EXEMPTION CODE-----	SCHOOL
CURRENT OWNERS NAME	SCHOOL DISTRICT	LAND	TAX DESCRIPTION	TAXABLE VALUE
CURRENT OWNERS ADDRESS	PARCEL SIZE/GRID COORD	TOTAL	SPECIAL DISTRICTS	TAX AMOUNT
***** 9.068-7-27 *****				
9.068-7-27	11 Alden St			ACCT 1- 60- 2 BILL 4354
Livingston Jacob B	210 1 Family Res		Basic Star 41854	30,000
11 Alden Street	Massena 1 405801	6,300	Massena Central Sch	48,000 872.78
Massena, NY 13662	Lot 10 Blk 105	48,000		
	Tyo Tr			
	Res On Land Contract			
	FRNT 50.00 DPTH 130.00			
	EAST-0359637 NRTH-1797532			
	DEED BOOK 2014 PG-10287			
	FULL MARKET VALUE	48,000		
			TOTAL TAX ---	327.29**
			DATE #1	09/30/15
			AMT DUE	327.29
***** 10.061-3-39 *****				
10.061-3-39	218 Barnhart Rd			ACCT 1-325- 7 BILL 4355
Lizette, Barbara (LU)	210 1 Family Res		Enhanced S 41834	45,000
Lizette-St.Louis Frances Colle	Massena 1 405801	6,100	Massena Central Sch	45,000 818.23
5 Nightengale Ave	Lot 19	45,000		
Massena, NY 13662	Federal Housing			
	One Family Residence			
	FRNT 92.00 DPTH 115.00			
	EAST-0362131 NRTH-1796737			
	DEED BOOK 2012 PG-16672			
	FULL MARKET VALUE	45,000		
			TOTAL TAX ---	0.00**
***** 9.042-1-41 *****				
9.042-1-41	3 Owl Ave			ACCT 1-446-4.16 BILL 4356
Lobdell James A	210 1 Family Res		Basic Star 41854	30,000
Lobdell Kelly J	Massena 1 405801	27,500	Massena Central Sch	153,000 2,781.98
3 Owl Ave	Lot #3	153,000		
Massena, NY 13662	Madison Subdiv			
	FRNT 90.00 DPTH 194.00			
	EAST-0352673 NRTH-1802773			
	DEED BOOK 2012 PG-11399			
	FULL MARKET VALUE	153,000		
			TOTAL TAX ---	2,236.49**
			DATE #1	09/30/15
			AMT DUE	2,236.49
***** 9.058-6-25 *****				
9.058-6-25	James St			BILL 4357
Locascio William	311 Res vac land		Massena Central Sch	3,000 54.55
Locascio Suzanne H	Massena 1 405801	3,000		
12 James St	Part Of Vill Lot # 6	3,000		
Massena, NY 13662	Located End Of James St			
	Vacant Lot			
	ACRES 0.39			
	EAST-0354488 NRTH-1799827			
	DEED BOOK 2002 PG-9075			
	FULL MARKET VALUE	3,000		
			TOTAL TAX ---	54.55**
			DATE #1	09/30/15



AMT DUE

54.55

\*\*\*\*\*

STATE OF NEW YORK  
 COUNTY - St Lawrence  
 SCHOOL - Massena 1  
 TOWN - Massena  
 VILLAGE - Massena  
 SWIS - 405801

2 0 1 5 S C H O O L T A X R O L L  
 T A X A B L E SECTION OF THE ROLL - 1  
 OWNERS NAME SEQUENCE  
 UNIFORM PERCENT OF VALUE IS 100.00

TAX MAP PARCEL NUMBER	PROPERTY LOCATION & CLASS	ASSESSMENT	EXEMPTION CODE-----	SCHOOL
CURRENT OWNERS NAME	SCHOOL DISTRICT	LAND	TAX DESCRIPTION	TAXABLE VALUE
CURRENT OWNERS ADDRESS	PARCEL SIZE/GRID COORD	TOTAL	SPECIAL DISTRICTS	TAX AMOUNT
***** 9.051-6-40 *****				
9.051-6-40	12 James St			ACCT 1-514- 9
Locascio William J	210 1 Family Res		Enhanced S 41834	BILL 4358
Locascio Suzanne	Massena 1 405801	6,700	Massena Central Sch	65,300
12 James St	Part Lot 13	77,000		1,400.08
Massena, NY 13662	Martin Tract			
	Residence 1 Family			
	FRNT 80.00 DPTH 106.00			
	EAST-0354567 NRTH-1799892			
	DEED BOOK 2001 PG-4416			
	FULL MARKET VALUE	77,000		
			TOTAL TAX ---	295.08**
				DATE #1 09/30/15
				AMT DUE 295.08
***** 9.076-6-8 *****				
9.076-6-8	33 Urban Dr			ACCT 1-342- 3
Locey Julie C	210 1 Family Res		Basic Star 41854	BILL 4359
33 Urban Dr	Massena 1 405801	11,800	Massena Central Sch	30,000
Massena, NY 13662	Lot# 6 & S 39 Ft Lot # 7	80,000		1,454.63
	Urban Estates			
	FRNT 99.00 DPTH 100.00			
	EAST-0360084 NRTH-1794872			
	DEED BOOK 2012 PG-13373			
	FULL MARKET VALUE	80,000		
			TOTAL TAX ---	909.14**
				DATE #1 09/30/15
				AMT DUE 909.14
***** 9.073-11-2 *****				
9.073-11-2	22 Churchill Ave			ACCT 1-326- 3
Lockhart Reginald	210 1 Family Res		Enhanced S 41834	BILL 4360
Lockhart Mary	Massena 1 405801	28,000	Massena Central Sch	65,300
22 Churchill Ave	Lot 3 & Part 4 Blk J	124,000		2,254.68
Massena, NY 13662	Westwood Tr			
	Res-One Family			
	FRNT 108.00 DPTH 148.00			
	EAST-0351476 NRTH-1795466			
	DEED BOOK 814 PG-00024			
	FULL MARKET VALUE	124,000		
			TOTAL TAX ---	1,149.68**
				DATE #1 09/30/15
				AMT DUE 1,149.68
*****				

STATE OF NEW YORK  
 COUNTY - St Lawrence  
 SCHOOL - Massena 1  
 TOWN - Massena  
 VILLAGE - Massena  
 SWIS - 405801

2 0 1 5 S C H O O L T A X R O L L  
 T A X A B L E SECTION OF THE ROLL - 1  
 OWNERS NAME SEQUENCE  
 UNIFORM PERCENT OF VALUE IS 100.00

PAGE 1626  
 VALUATION DATE-JUL 01, 2014  
 TAXABLE STATUS DATE-MAR 01, 2015

TAX MAP PARCEL NUMBER	PROPERTY LOCATION & CLASS	ASSESSMENT	EXEMPTION CODE-----	SCHOOL
CURRENT OWNERS NAME	SCHOOL DISTRICT	LAND	TAX DESCRIPTION	TAXABLE VALUE
CURRENT OWNERS ADDRESS	PARCEL SIZE/GRID COORD	TOTAL	SPECIAL DISTRICTS	TAX AMOUNT
***** 9.075-4-25 *****				
9.075-4-25	51 Grove St			ACCT 1-508- 7
Locy Judith	210 1 Family Res		Enhanced S 41834	BILL 4361
51 Grove St	Massena 1 405801	16,800	Massena Central Sch	64,000
Massena, NY 13662	Lot 30	64,000		1,163.70
	Blk Mapleview			
	Residence One Family			
	FRNT 50.00 DPTH 150.00			
	EAST-0356421 NRTH-1795476			
	DEED BOOK 2002 PG-8406			
	FULL MARKET VALUE	64,000		
			TOTAL TAX ---	58.70**
				DATE #1 09/30/15
				AMT DUE 58.70
***** 9.051-4-20 *****				
9.051-4-20	16 Spruce St			ACCT 1- 21- 4
Loffler Richard	210 1 Family Res		Basic Star 41854	BILL 4362
Loffler Lori	Massena 1 405801	5,600	Massena Central Sch	30,000
16 Spruce St	Lot 1 Blk 25	70,000		1,272.80
Massena, NY 13662	Pgr			
	FRNT 50.00 DPTH 150.00			
	EAST-0355707 NRTH-1800220			
	DEED BOOK 1091 PG-125			
	FULL MARKET VALUE	70,000		
			TOTAL TAX ---	727.31**
				DATE #1 09/30/15
				AMT DUE 727.31
***** 9.059-9-60 *****				
9.059-9-60	26 Andrews St			ACCT 1-522- 2
Logan Daniel J	481 Att row bldg		Massena Central Sch	BILL 4363
Logan Bernard J	Massena 1 405801	13,000		56,000
26 Andrews St	Tr-Town Cleaners Bldg	56,000		1,018.24
Massena, NY 13662	FRNT 22.00 DPTH 100.00			
	EAST-0354694 NRTH-1797921			
	DEED BOOK 2010 PG-16892			
	FULL MARKET VALUE	56,000		
			TOTAL TAX ---	1,018.24**
				DATE #1 09/30/15
				AMT DUE 1,018.24
***** 9.051-10-6 *****				
9.051-10-6	Belmont St			ACCT 1-356- 7
Logan Gary (Estate) C	311 Res vac land		Massena Central Sch	BILL 4364
Larry Logan	Massena 1 405801	2,800		2,800
21 Highland Ave	Lot 29	2,800		50.91
Massena, NY 13662	Bondstow Tract			
	Vacant Lot			
	FRNT 50.00 DPTH 122.00			
	EAST-0354626 NRTH-1801224			
	DEED BOOK 2006 PG-9115			
	FULL MARKET VALUE	2,800		
			TOTAL TAX ---	50.91**
				DATE #1 09/30/15

AMT DUE

50.91

\*\*\*\*\*

STATE OF NEW YORK  
 COUNTY - St Lawrence  
 SCHOOL - Massena 1  
 TOWN - Massena  
 VILLAGE - Massena  
 SWIS - 405801

2 0 1 5 S C H O O L T A X R O L L  
 T A X A B L E SECTION OF THE ROLL - 1  
 OWNERS NAME SEQUENCE  
 UNIFORM PERCENT OF VALUE IS 100.00

PAGE 1627  
 VALUATION DATE-JUL 01, 2014  
 TAXABLE STATUS DATE-MAR 01, 2015

TAX MAP PARCEL NUMBER	PROPERTY LOCATION & CLASS	ASSESSMENT	EXEMPTION CODE-----	SCHOOL
CURRENT OWNERS NAME	SCHOOL DISTRICT	LAND	TAX DESCRIPTION	TAXABLE VALUE
CURRENT OWNERS ADDRESS	PARCEL SIZE/GRID COORD	TOTAL	SPECIAL DISTRICTS	TAX AMOUNT
***** 9.051-10-7 *****				
16 Belmont St				ACCT 1-356- 8 BILL 4365
9.051-10-7	210 1 Family Res		Basic Star 41854	30,000
Logan Gary (estate) C	Massena 1 405801	6,100	Massena Central Sch	36,000 654.58
Larry Logan	Lot 31	36,000		
21 Highland Ave	Bondstow Tract			
Massena, NY 13662	Residence-One Family			
	FRNT 50.00 DPTH 122.00			
	EAST-0354669 NRTH-1801250			
	DEED BOOK 2006 PG-9115			
	FULL MARKET VALUE	36,000		
TOTAL TAX ---				109.09**
				DATE #1 09/30/15
				AMT DUE 109.09
***** 9.074-12-1 *****				
21 Highland Ave				ACCT 1-326- 7 BILL 4366
9.074-12-1	210 1 Family Res		Enhanced S 41834	65,300
Logan Larry T	Massena 1 405801	18,900	Massena Central Sch	82,000 1,491.00
21 Highland Ave	Lots 35 & 37 Blk 13	82,000		
Massena, NY 13662	Irregular Shape Lot			
	Res-1 Family W/vet Ex			
	FRNT 130.00 DPTH 140.00			
	EAST-0354169 NRTH-1795390			
	DEED BOOK 1038 PG-00274			
	FULL MARKET VALUE	82,000		
TOTAL TAX ---				386.00**
				DATE #1 09/30/15
				AMT DUE 386.00
***** 9.058-6-18 *****				
78 N Main St				ACCT 1-353- 3 BILL 4367
9.058-6-18	210 1 Family Res		Enhanced S 41834	34,000
Long John	Massena 1 405801	7,200	Massena Central Sch	34,000 618.22
Long Mary Jane	Res. One Family	34,000		
78 N Main Street	FRNT 45.00 DPTH 105.00			
Massena, NY 13662	EAST-0354186 NRTH-1799693			
	DEED BOOK 955 PG-00035			
	FULL MARKET VALUE	34,000		
TOTAL TAX ---				0.00**
***** 9.066-11-42 *****				
192 Allen St				ACCT 1-327- 3 BILL 4368
9.066-11-42	210 1 Family Res		Enhanced S 41834	65,300
Long Julia (LU)	Massena 1 405801	17,500	Massena Central Sch	76,000 1,381.90
Long James W (LU)	Lot 2 Blk 4	76,000		
192 Allen St	Phillips Tract			
Massena, NY 13662	Residence-1 Family			
	FRNT 60.00 DPTH 140.00			
	EAST-0354048 NRTH-1796436			
	DEED BOOK 2002 PG-10428			
	FULL MARKET VALUE	76,000		
TOTAL TAX ---				276.90**
				DATE #1 09/30/15
				AMT DUE 276.90

\*\*\*\*\*

STATE OF NEW YORK  
 COUNTY - St Lawrence  
 SCHOOL - Massena 1  
 TOWN - Massena  
 VILLAGE - Massena  
 SWIS - 405801

2 0 1 5 S C H O O L T A X R O L L  
 T A X A B L E SECTION OF THE ROLL - 1  
 OWNERS NAME SEQUENCE  
 UNIFORM PERCENT OF VALUE IS 100.00

PAGE 1628  
 VALUATION DATE-JUL 01, 2014  
 TAXABLE STATUS DATE-MAR 01, 2015

TAX MAP PARCEL NUMBER	PROPERTY LOCATION & CLASS	ASSESSMENT	EXEMPTION CODE-----	SCHOOL
CURRENT OWNERS NAME	SCHOOL DISTRICT	LAND	TAX DESCRIPTION	TAXABLE VALUE
CURRENT OWNERS ADDRESS	PARCEL SIZE/GRID COORD	TOTAL	SPECIAL DISTRICTS	TAX AMOUNT
*****				
9.067-7-32	7 Elm Cir 210 1 Family Res		Enhanced S 41834	9.067-7-32
Long Timothy M	Massena 1 405801	17,500	Massena Central Sch	ACCT 1-327- 1
7 Elm Cir	Lot #7	108,000		
Massena, NY 13662	Joy Tract Residence 1 Family FRNT 60.00 DPTH 140.00 EAST-0354786 NRTH-1795904 DEED BOOK 938 PG-00270 FULL MARKET VALUE	108,000		
TOTAL TAX ---				858.75**
				DATE #1 09/30/15
				AMT DUE 858.75
*****				
9.050-5-16	41 Pine St 210 1 Family Res		Basic Star 41854	9.050-5-16
Loomis Sylvia	Massena 1 405801	7,300	Massena Central Sch	ACCT 1-520- 8
Loomis Francis	LAND CONTRACT	42,000		
41 Pine St Apt 2	41 PINE ST			
Massena, NY 13662-1183	RES 1 FAM L.C. TO LOOMIS FRNT 62.00 DPTH 150.00 EAST-0353111 NRTH-1800181 DEED BOOK 2012 PG-11889 FULL MARKET VALUE	42,000		
TOTAL TAX ---				218.19**
				DATE #1 09/30/15
				AMT DUE 218.19
*****				
9.074-6-11	54 Clarkson Ave 210 1 Family Res		Massena Central Sch	9.074-6-11
Lopez Isaias Jr	Massena 1 405801	22,900		ACCT 1- 22- 9
Lopez Judith	Lot 14 Blk D	88,750		
PO Box 4305	Westwood Tract Map 2			
McAllen, TX 78502	FRNT 70.00 DPTH 140.00 EAST-0352973 NRTH-1795006 DEED BOOK 2001 PG-19963 FULL MARKET VALUE	88,750		
TOTAL TAX ---				1,613.73**
				DATE #1 09/30/15
				AMT DUE 1,613.73
*****				

STATE OF NEW YORK  
 COUNTY - St Lawrence  
 SCHOOL - Massena 1  
 TOWN - Massena  
 VILLAGE - Massena  
 SWIS - 405801

2 0 1 5 S C H O O L T A X R O L L  
 T A X A B L E SECTION OF THE ROLL - 1  
 OWNERS NAME SEQUENCE  
 UNIFORM PERCENT OF VALUE IS 100.00

TAX MAP PARCEL NUMBER	PROPERTY LOCATION & CLASS	ASSESSMENT	EXEMPTION CODE-----	SCHOOL
CURRENT OWNERS NAME	SCHOOL DISTRICT	LAND	TAX DESCRIPTION	TAXABLE VALUE
CURRENT OWNERS ADDRESS	PARCEL SIZE/GRID COORD	TOTAL	SPECIAL DISTRICTS	TAX AMOUNT
***** 9.042-5-10 *****				
9.042-5-10	130 Beach St			ACCT 1-194- 9 BILL 4372
Loran Daniel E	210 1 Family Res		Basic Star 41854	30,000
Loran Susan M	Massena 1 405801	6,900	Massena Central Sch	1,072.79
130 Beach St	Lot 3 Blk 47	59,000		
Massena, NY 13662	Homecroft Tract			
	FRNT 60.00 DPTH 110.00			
	EAST-0353494 NRTH-1802396			
	DEED BOOK 2005 PG-4599			
	FULL MARKET VALUE	59,000		
			TOTAL TAX ---	527.30**
			DATE #1	09/30/15
			AMT DUE	527.30
***** 9.083-2-20 *****				
9.083-2-20	236 Prospect Ave			ACCT 1-213- 2 BILL 4373
Loran Marianne K (LU)	210 1 Family Res		Enhanced S 41834	65,300
236 Prospect Ave	Massena 1 405801	19,800	Massena Central Sch	2,000.12
Massena, NY 13662	Lots 9-10-11 Blk 18	110,000		
	Nightengale Tr			
	Res 1 Fam W/abv Gr Pool			
	FRNT 180.00 DPTH 144.00			
	EAST-0354930 NRTH-1793486			
	DEED BOOK 2001 PG-2016			
	FULL MARKET VALUE	110,000		
			TOTAL TAX ---	895.12**
			DATE #1	09/30/15
			AMT DUE	895.12
***** 9.057-1-23.112 *****				
9.057-1-23.112	46 CR 43			BILL 4374
Love Adam J	210 1 Family Res		Basic Star 41854	30,000
Love Lori	Massena 1 405801	23,000	Massena Central Sch	1,454.63
46 County Route 43	ACRES 10.70	80,000		
Massena, NY 13662	EAST-0349573 NRTH-1799552			
	DEED BOOK 2007 PG-21127			
	FULL MARKET VALUE	80,000		
			TOTAL TAX ---	909.14**
			DATE #1	09/30/15
			AMT DUE	909.14
***** 9.066-1-13.1 *****				
9.066-1-13.1	3 Hillcrest Ave			ACCT 1-436- 7 BILL 4375
Love Benjamin J	210 1 Family Res		Basic Star 41854	30,000
Love Emily A	Massena 1 405801	18,800	Massena Central Sch	2,818.35
3 Hillcrest Ave	Parcel from Webster added	155,000		
Massena, NY 13662	3 Hillcrest Ave			
	Residence One Family			
	FRNT 94.00 DPTH 120.00			
	BANK8888830			
	EAST-0353225 NRTH-1797321			
	DEED BOOK 2011 PG-6715			
	FULL MARKET VALUE	155,000		
			TOTAL TAX ---	2,272.86**
			DATE #1	09/30/15



AMT DUE 2,272.86

\*\*\*\*\*

STATE OF NEW YORK  
 COUNTY - St Lawrence  
 SCHOOL - Massena 1  
 TOWN - Massena  
 VILLAGE - Massena  
 SWIS - 405801

2 0 1 5 S C H O O L T A X R O L L  
 T A X A B L E SECTION OF THE ROLL - 1  
 OWNERS NAME SEQUENCE  
 UNIFORM PERCENT OF VALUE IS 100.00

PAGE 1630  
 VALUATION DATE-JUL 01, 2014  
 TAXABLE STATUS DATE-MAR 01, 2015

TAX MAP PARCEL NUMBER	PROPERTY LOCATION & CLASS	ASSESSMENT	EXEMPTION CODE-----	SCHOOL
CURRENT OWNERS NAME	SCHOOL DISTRICT	LAND	TAX DESCRIPTION	TAXABLE VALUE
CURRENT OWNERS ADDRESS	PARCEL SIZE/GRID COORD	TOTAL	SPECIAL DISTRICTS	TAX AMOUNT
***** 9.043-2-22 *****				
9.043-2-22	53 Roosevelt St			ACCT 1-328- 9
Love George	210 1 Family Res		Enhanced S 41834	BILL 4376
Love Carolyn	Massena 1 405801	6,900	Massena Central Sch	44,000
53 Roosevelt St	Lot 2 Blk 43	44,000		800.05
Massena, NY 13662	Homecroft Tract			
	FRNT 50.00 DPTH 125.00			
	EAST-0354692 NRTH-1802173			
	DEED BOOK 790 PG-00242			
	FULL MARKET VALUE	44,000		
			TOTAL TAX ---	0.00**
***** 10.053-1-22 *****				
10.053-1-22	26 Randall Dr			ACCT 1-557- 7
Love Jeffrey	210 1 Family Res		Basic Star 41854	BILL 4377
White Mandy	Massena 1 405801	9,700	Massena Central Sch	30,000
26 Randall Dr	Lot 13 Blk 438	89,000		1,618.28
Massena, NY 13662	Southern Dev			
	Res-One Family			
	FRNT 60.00 DPTH 120.00			
	BANK8888830			
	EAST-0361173 NRTH-1799083			
	DEED BOOK 2008 PG-10652			
	FULL MARKET VALUE	89,000		
			TOTAL TAX ---	1,072.79**
			DATE #1	09/30/15
			AMT DUE	1,072.79
***** 16.027-3-22 *****				
16.027-3-22	596 S Main St			ACCT 1-305- 6
Love Jessica	210 1 Family Res		Basic Star 41854	BILL 4378
Ashley Anthony	Massena 1 405801	7,200	Massena Central Sch	30,000
596 S Main St	Lot Area N. 1/2 Of S. 1/2	44,700		812.77
Massena, NY 13662	Of Sub Lot # 13			
	Residence - One Family			
	FRNT 45.00 DPTH 210.00			
	BANK8888869			
	EAST-0356828 NRTH-1790340			
	DEED BOOK 2011 PG-7471			
	FULL MARKET VALUE	44,700		
			TOTAL TAX ---	267.28**
			DATE #1	09/30/15
			AMT DUE	267.28
*****				

STATE OF NEW YORK  
 COUNTY - St Lawrence  
 SCHOOL - Massena 1  
 TOWN - Massena  
 VILLAGE - Massena  
 SWIS - 405801

2 0 1 5 S C H O O L T A X R O L L  
 T A X A B L E SECTION OF THE ROLL - 1  
 OWNERS NAME SEQUENCE  
 UNIFORM PERCENT OF VALUE IS 100.00

PAGE 1631  
 VALUATION DATE-JUL 01, 2014  
 TAXABLE STATUS DATE-MAR 01, 2015

TAX MAP PARCEL NUMBER	PROPERTY LOCATION & CLASS	ASSESSMENT	EXEMPTION CODE-----	SCHOOL
CURRENT OWNERS NAME	SCHOOL DISTRICT	LAND	TAX DESCRIPTION	TAXABLE VALUE
CURRENT OWNERS ADDRESS	PARCEL SIZE/GRID COORD	TOTAL	SPECIAL DISTRICTS	TAX AMOUNT
***** 9.068-3-8 *****				
9.068-3-8	225 E Orvis St			ACCT 1- 79- 1
Love Thomas D II	411 Apartment		Massena Central Sch	58,000
Love Shelby L	Massena 1 405801	18,100		
174 Martin Rd	Lot 3 Blk 5	58,000		
Massena, NY 13662	River View Tract			
	Apt House-4 Units			
	FRNT 50.00 DPTH 140.00			
	EAST-0358218 NRTH-1797511			
	DEED BOOK 2015 PG-5686			
	FULL MARKET VALUE	58,000		
			TOTAL TAX ---	1,054.61**
			DATE #1	09/30/15
			AMT DUE	1,054.61
***** 9.051-10-21 *****				
9.051-10-21	71 Ames St			ACCT 1-316- 8
Love Wayne P	210 1 Family Res		Basic Star 41854	
Love Amanda B	Massena 1 405801	5,900	Massena Central Sch	65,000
71 Ames St	Lot 2 Blk 34	65,000		
Massena, NY 13662	P.g.r.			
	Residence one family			
	FRNT 45.00 DPTH 122.00			
	BANK8888111			
	EAST-0355364 NRTH-1801542			
	DEED BOOK 2007 PG-8789			
	FULL MARKET VALUE	65,000		
			TOTAL TAX ---	636.40**
			DATE #1	09/30/15
			AMT DUE	636.40
***** 9.067-8-13.1 *****				
9.067-8-13.1	69 E Orvis St			ACCT 1-418- 4
Lowe, Gravelle & Associates Co	464 Office bldg.		Massena Central Sch	100,000
69 E Orvis Street	Massena 1 405801	18,700		
Massena, NY 13662	Residence One Family	100,000		
	FRNT 100.00 DPTH 112.00			
	EAST-0355951 NRTH-1796813			
	DEED BOOK 2008 PG-15718			
	FULL MARKET VALUE	100,000		
			TOTAL TAX ---	1,818.29**
			DATE #1	09/30/15
			AMT DUE	1,818.29

\*\*\*\*\*

STATE OF NEW YORK  
 COUNTY - St Lawrence  
 SCHOOL - Massena 1  
 TOWN - Massena  
 VILLAGE - Massena  
 SWIS - 405801

2 0 1 5 S C H O O L T A X R O L L  
 T A X A B L E SECTION OF THE ROLL - 1  
 OWNERS NAME SEQUENCE  
 UNIFORM PERCENT OF VALUE IS 100.00

PAGE 1632  
 VALUATION DATE-JUL 01, 2014  
 TAXABLE STATUS DATE-MAR 01, 2015

TAX MAP PARCEL NUMBER	PROPERTY LOCATION & CLASS	ASSESSMENT	EXEMPTION CODE-----	SCHOOL
CURRENT OWNERS NAME	SCHOOL DISTRICT	LAND	TAX DESCRIPTION	TAXABLE VALUE
CURRENT OWNERS ADDRESS	PARCEL SIZE/GRID COORD	TOTAL	SPECIAL DISTRICTS	TAX AMOUNT
*****				
9.060-6-12	Richards St 311 Res vac land		Massena Central Sch	9.060-6-12
Lucas Donald J	Massena 1 405801	500		ACCT 1-588-13
18 Richards St	Part Lot 24 In Village	500		BILL 4382
Massena, NY 13662	Haskell Tr Sub 1			9.09
	Vac Lot/triangular Shaped			
	ACRES 0.06			
	EAST-0358838 NRTH-1799521			
	DEED BOOK 1999 PG-24117			
	FULL MARKET VALUE	500		
			TOTAL TAX ---	9.09**
				DATE #1 09/30/15
				AMT DUE 9.09
*****				
9.060-6-13	18 Richards St 210 1 Family Res		Basic Star 41854	9.060-6-13
Lucas Donald J	Massena 1 405801	5,200	Massena Central Sch	ACCT 1-335- 8
18 Richards St	Lot 23	46,000		BILL 4383
Massena, NY 13662	Haskell Tract 1			30,000
	Residence One Family			836.41
	FRNT 50.00 DPTH 125.00			
	EAST-0358802 NRTH-1799489			
	DEED BOOK 1999 PG-24117			
	FULL MARKET VALUE	46,000		
			TOTAL TAX ---	290.92**
				DATE #1 09/30/15
				AMT DUE 290.92
*****				
9.068-7-20	68 Malby Ave 210 1 Family Res		Basic Star 41854	9.068-7-20
Lucas Thomas	Massena 1 405801	7,400	Massena Central Sch	ACCT 1-256- 1
Lucas Debra	Lot 1	56,000		BILL 4384
68 Malby Ave	Blk 108 Tyo			30,000
Massena, NY 13662	Res			1,018.24
	FRNT 73.00 DPTH 138.00			
	EAST-0359964 NRTH-1797601			
	DEED BOOK 1007 PG-00188			
	FULL MARKET VALUE	56,000		
			TOTAL TAX ---	472.75**
				DATE #1 09/30/15
				AMT DUE 472.75
*****				

STATE OF NEW YORK  
 COUNTY - St Lawrence  
 SCHOOL - Massena 1  
 TOWN - Massena  
 VILLAGE - Massena  
 SWIS - 405801

2 0 1 5 S C H O O L T A X R O L L  
 T A X A B L E SECTION OF THE ROLL - 1  
 OWNERS NAME SEQUENCE  
 UNIFORM PERCENT OF VALUE IS 100.00

PAGE 1633  
 VALUATION DATE-JUL 01, 2014  
 TAXABLE STATUS DATE-MAR 01, 2015

TAX MAP PARCEL NUMBER	PROPERTY LOCATION & CLASS	ASSESSMENT	EXEMPTION CODE-----	SCHOOL
CURRENT OWNERS NAME	SCHOOL DISTRICT	LAND	TAX DESCRIPTION	TAXABLE VALUE
CURRENT OWNERS ADDRESS	PARCEL SIZE/GRID COORD	TOTAL	SPECIAL DISTRICTS	TAX AMOUNT
***** 9.050-4-15 *****				
9.050-4-15	137 N Main St			ACCT 1-207- 2
Lucey Michael J	210 1 Family Res		Basic Star 41854	BILL 4385
137 N Main Street	Massena 1 405801	6,200	Massena Central Sch	30,000
Massena, NY 13662	Lot 16 Blk 38	44,400		807.32
	P.g.r.			
	Residence-1 Fam W/vet Ex			
	FRNT 50.00 DPTH 147.00			
	EAST-0353920 NRTH-1800585			
	DEED BOOK 2009 PG-3765			
	FULL MARKET VALUE	44,400		
			TOTAL TAX ---	261.83**
				DATE #1 09/30/15
				AMT DUE 261.83
***** 9.051-8-42 *****				
9.051-8-42	23 Ober St			ACCT 1-330- 1
Lucia Allen	210 1 Family Res		Basic Star 41854	BILL 4386
23 Ober St	Massena 1 405801	6,000	Massena Central Sch	30,000
Massena, NY 13662	Lot 15	55,000		1,000.06
	Driving Park			
	Res 1 Fam w/Life U E. Luc			
	FRNT 50.00 DPTH 120.00			
	EAST-0355201 NRTH-1800758			
	DEED BOOK 2000 PG-16099			
	FULL MARKET VALUE	55,000		
			TOTAL TAX ---	454.57**
				DATE #1 09/30/15
				AMT DUE 454.57
***** 9.075-7-21 *****				
9.075-7-21	242 Main St			ACCT 1-153- 9
Lucid Colin	210 1 Family Res		Clergy 41400	BILL 4387
Anne Marie	Massena 1 405801	18,700	Basic Star 41854	1,500
242 Main St	242 Main St	80,000	Massena Central Sch	30,000
Massena, NY 13662	Residence W/clergy Exempt			1,427.36
	FRNT 84.00 DPTH 128.00			
	BANK8888150			
	EAST-0355420 NRTH-1795167			
	DEED BOOK 2001 PG-14891			
	FULL MARKET VALUE	80,000		
			TOTAL TAX ---	881.87**
				DATE #1 09/30/15
				AMT DUE 881.87
*****				

STATE OF NEW YORK  
 COUNTY - St Lawrence  
 SCHOOL - Massena 1  
 TOWN - Massena  
 VILLAGE - Massena  
 SWIS - 405801

2 0 1 5 S C H O O L T A X R O L L  
 T A X A B L E SECTION OF THE ROLL - 1  
 OWNERS NAME SEQUENCE  
 UNIFORM PERCENT OF VALUE IS 100.00

PAGE 1634  
 VALUATION DATE-JUL 01, 2014  
 TAXABLE STATUS DATE-MAR 01, 2015

TAX MAP PARCEL NUMBER	PROPERTY LOCATION & CLASS	ASSESSMENT	EXEMPTION CODE-----	SCHOOL
CURRENT OWNERS NAME	SCHOOL DISTRICT	LAND	TAX DESCRIPTION	TAXABLE VALUE
CURRENT OWNERS ADDRESS	PARCEL SIZE/GRID COORD	TOTAL	SPECIAL DISTRICTS	TAX AMOUNT
***** 10.061-1-13.1 *****				
10.061-1-13.1	36 Bayley Rd			ACCT 1-620- 4. 4 BILL 4388
Luhr Patricia A	210 1 Family Res		Massena Central Sch	89,000 1,618.28
Luhr John H	Massena 1 405801	10,000		
24 Frawley Drive	Lots 15 & 16	89,000		
Baldwinsville, NY 13027	Blk 109			
	Res-One Family			
	FRNT 165.00 DPTH 122.00			
	BANK8888830			
	EAST-0360799 NRTH-1797646			
	DEED BOOK 2014 PG-12216			
	FULL MARKET VALUE	89,000		
			TOTAL TAX ---	1,618.28**
				DATE #1 09/30/15
				AMT DUE 1,618.28
***** 10.061-3-44 *****				
10.061-3-44	231,232 Barnhart Rd			ACCT 1-330- 6 BILL 4389
Lundy Joseph (LU) B	210 1 Family Res		Basic Star 41854	30,000
231 Barnhart Rd	Massena 1 405801	5,700	Massena Central Sch	850.05
Massena, NY 13662	Lot #24	46,750		
	Federal Housing			
	RES 1 FAMILY W/DET GAR			
	FRNT 89.50 DPTH 104.00			
	EAST-0361758 NRTH-1797032			
	DEED BOOK 1032 PG-01134			
	FULL MARKET VALUE	46,750		
			TOTAL TAX ---	304.56**
				DATE #1 09/30/15
				AMT DUE 304.56
***** 9.060-4-14 *****				
9.060-4-14	45 Willow St			ACCT 1- 83- 8 BILL 4390
Lynch Damon R	220 2 Family Res		Basic Star 41854	18,000
Kerr Deborah R	Massena 1 405801	16,600	Massena Central Sch	800.05
45 Willow St	Part Lot 10 Blk 10	44,000		
Massena, NY 13662	P.g.r.			
	Three Family Residence			
	FRNT 40.00 DPTH 122.00			
	BANK8888111			
	EAST-0357669 NRTH-1799711			
	DEED BOOK 2013 PG-6521			
	FULL MARKET VALUE	44,000		
			TOTAL TAX ---	472.76**
				DATE #1 09/30/15
				AMT DUE 472.76
*****				

STATE OF NEW YORK  
 COUNTY - St Lawrence  
 SCHOOL - Massena 1  
 TOWN - Massena  
 VILLAGE - Massena  
 SWIS - 405801

2 0 1 5 S C H O O L T A X R O L L  
 T A X A B L E SECTION OF THE ROLL - 1  
 OWNERS NAME SEQUENCE  
 UNIFORM PERCENT OF VALUE IS 100.00

PAGE 1635  
 VALUATION DATE-JUL 01, 2014  
 TAXABLE STATUS DATE-MAR 01, 2015

TAX MAP PARCEL NUMBER	PROPERTY LOCATION & CLASS	ASSESSMENT	EXEMPTION CODE-----	SCHOOL
CURRENT OWNERS NAME	SCHOOL DISTRICT	LAND	TAX DESCRIPTION	TAXABLE VALUE
CURRENT OWNERS ADDRESS	PARCEL SIZE/GRID COORD	TOTAL	SPECIAL DISTRICTS	TAX AMOUNT
***** 9.075-3-24 *****				
9.075-3-24	78 Grove St			ACCT 1-331- 3
Lynch Sean P	210 1 Family Res		Basic Star 41854	BILL 4391
Hamilton Douglas E Jr.	Massena 1 405801	7,000	Massena Central Sch	30,000
78 Grove Street	Lot 19	38,000		690.95
Massena, NY 13662	Mapleview Tract			
	FRNT 50.00 DPTH 164.00			
	EAST-0356583 NRTH-1794872			
	DEED BOOK 2013 PG-20625			
	FULL MARKET VALUE	38,000		
			TOTAL TAX ---	145.46**
			DATE #1	09/30/15
			AMT DUE	145.46
***** 9.074-12-15 *****				
9.074-12-15	41 Ransom Ave			ACCT 1-172- 6.1
Lynch William	210 1 Family Res		Enhanced S 41834	BILL 4392
Lynch Charlott	Massena 1 405801	29,100	Massena Central Sch	65,300
41 Ransom Ave	Lot #2, P #3 Blk 13	111,000		2,018.30
Massena, NY 13662	Nightengale Tract			
	Residence-One Family			
	FRNT 130.00 DPTH 140.00			
	EAST-0354020 NRTH-1795661			
	DEED BOOK 1044 PG-00525			
	FULL MARKET VALUE	111,000		
			TOTAL TAX ---	913.30**
			DATE #1	09/30/15
			AMT DUE	913.30
***** 9.066-3-21 *****				
9.066-3-21	5 Ransom Ave			ACCT 1-527- 4
Lyon James	210 1 Family Res		Basic Star 41854	BILL 4393
Lyon Nancy	Massena 1 405801	23,500	Massena Central Sch	30,000
5 Ransom Ave	Lot 4 Blk 5	96,000		1,745.56
Massena, NY 13662-1741	Nightengale Tract			
	Residence - 1 Family			
	FRNT 65.00 DPTH 165.00			
	EAST-0353285 NRTH-1796808			
	DEED BOOK 00979 PG-00598			
	FULL MARKET VALUE	96,000		
			TOTAL TAX ---	1,200.07**
			DATE #1	09/30/15
			AMT DUE	1,200.07

\*\*\*\*\*

STATE OF NEW YORK  
 COUNTY - St Lawrence  
 SCHOOL - Massena 1  
 TOWN - Massena  
 VILLAGE - Massena  
 SWIS - 405801

2 0 1 5 S C H O O L T A X R O L L  
 T A X A B L E SECTION OF THE ROLL - 1  
 OWNERS NAME SEQUENCE  
 UNIFORM PERCENT OF VALUE IS 100.00

PAGE 1636  
 VALUATION DATE-JUL 01, 2014  
 TAXABLE STATUS DATE-MAR 01, 2015

TAX MAP PARCEL NUMBER	PROPERTY LOCATION & CLASS	ASSESSMENT	EXEMPTION CODE-----	SCHOOL
CURRENT OWNERS NAME	SCHOOL DISTRICT	LAND	TAX DESCRIPTION	TAXABLE VALUE
CURRENT OWNERS ADDRESS	PARCEL SIZE/GRID COORD	TOTAL	SPECIAL DISTRICTS	TAX AMOUNT
***** 9.058-2-17 *****				
18 Pine St				ACCT 1-426- 3 BILL 4394
9.058-2-17	210 1 Family Res		Basic Star 41854	30,000
Lytle Robert (LC)	Massena 1 405801	5,600	Massena Central Sch	35,000 636.40
Ladue Donald	18 Pine St	35,000		
18 Pine St	Residence one family			
Massena, NY 13662	FRNT 49.50 DPTH 104.00			
	EAST-0353141 NRTH-1799698			
	DEED BOOK 2006 PG-19659			
	FULL MARKET VALUE	35,000		
			TOTAL TAX ---	90.91**
			DATE #1	09/30/15
			AMT DUE	90.91
***** 9.058-2-18.2 *****				
16 1/2 Pine St				BILL 4395
9.058-2-18.2	311 Res vac land		Massena Central Sch	2,000 36.37
Lytle Robert (LC) F	Massena 1 405801	2,000		
Ladue Donald P	Part Lot 51	2,000		
18 Pine St	Bridges & Clary Tr			
Massena, NY 13662	Vacant Lot			
	FRNT 33.00 DPTH 100.00			
	EAST-0353138 NRTH-1799658			
	DEED BOOK 1059 PG-876			
	FULL MARKET VALUE	2,000		
			TOTAL TAX ---	36.37**
			DATE #1	09/30/15
			AMT DUE	36.37
***** 9.083-3-38 *****				
10 Linden St				ACCT 1-331- 6 BILL 4396
9.083-3-38	210 1 Family Res		Basic Star 41854	30,000
Lytle Wayne L	Massena 1 405801	6,200	Massena Central Sch	54,000 981.88
10 Linden St	Lot 11 Blk 3	54,000		
Massena, NY 13662	Hatfiled Tract			
	Residence One Family			
	FRNT 50.00 DPTH 125.00			
	EAST-0355271 NRTH-1793724			
	DEED BOOK 2004 PG-10100			
	FULL MARKET VALUE	54,000		
			TOTAL TAX ---	436.39**
			DATE #1	09/30/15
			AMT DUE	436.39
*****				



STATE OF NEW YORK  
 COUNTY - St Lawrence  
 SCHOOL - Massena 1  
 TOWN - Massena  
 VILLAGE - Massena  
 SWIS - 405801

2 0 1 5 S C H O O L T A X R O L L  
 T A X A B L E SECTION OF THE ROLL - 1  
 N A M E S E C T I O N - L  
 UNIFORM PERCENT OF VALUE IS 100.00

PAGE 1637  
 VALUATION DATE-JUL 01, 2014  
 TAXABLE STATUS DATE-MAR 01, 2015  
 RPS155/V04/L015  
 CURRENT DATE 8/21/2015

\*\*\* S P E C I A L D I S T R I C T S U M M A R Y \*\*\*

CODE	DISTRICT NAME	TOTAL PARCELS	EXTENSION TYPE	EXTENSION VALUE	AD VALOREM VALUE	EXEMPT AMOUNT	TAXABLE VALUE	TOTAL TAX
------	---------------	---------------	----------------	-----------------	------------------	---------------	---------------	-----------

NO SPECIAL DISTRICTS AT THIS LEVEL

\*\*\* S C H O O L D I S T R I C T S U M M A R Y \*\*\*

CODE	DISTRICT NAME	TOTAL PARCELS	ASSESSED LAND	ASSESSED TOTAL	EXEMPT AMOUNT	TOTAL TAXABLE	TOTAL TAX
					----- STAR AMOUNT	----- STAR TAXABLE	
	Massena 1	344	3954,204	20819,350	114,000	20,705,350	
405801					8758,400	11,946,950	217,229.52
	S U B - T O T A L	344	3954,204	20819,350	114,000	20,705,350	
	S U B - T O T A L (CONT)				8758,400	11,946,950	217,229.52
	T O T A L	344	3954,204	20819,350	114,000	20,705,350	
	T O T A L (CONT)				8758,400	11,946,950	217,229.52

\*\*\* S Y S T E M C O D E S S U M M A R Y \*\*\*

NO SYSTEM EXEMPTIONS AT THIS LEVEL

\*\*\* E X E M P T I O N S U M M A R Y \*\*\*

CODE	DESCRIPTION	TOTAL PARCELS	SCHOOL
41400	Clergy	1	1,500
41690	RPTL466_f	4	12,000
41800	Aged - All	3	80,500
41806	Aged - Tn	1	20,000
41834	Enhanced S	78	4317,400

STATE OF NEW YORK  
 COUNTY - St Lawrence  
 SCHOOL - Massena 1  
 TOWN - Massena  
 VILLAGE - Massena  
 SWIS - 405801

2 0 1 5 S C H O O L T A X R O L L  
 T A X A B L E SECTION OF THE ROLL - 1  
 N A M E S E C T I O N - L  
 UNIFORM PERCENT OF VALUE IS 100.00

PAGE 1638  
 VALUATION DATE-JUL 01, 2014  
 TAXABLE STATUS DATE-MAR 01, 2015  
 RPS155/V04/L015  
 CURRENT DATE 8/21/2015

\*\*\* E X E M P T I O N S U M M A R Y \*\*\*

CODE	DESCRIPTION	TOTAL PARCELS	SCHOOL
41854	Basic Star	149	4441,000
	T O T A L	236	8872,400

\*\*\* G R A N D T O T A L S \*\*\*

ROLL SEC	DESCRIPTION	TOTAL PARCELS	ASSESSED LAND	ASSESSED TOTAL	EXEMPT AMOUNT ----- STAR AMOUNT	TOTAL TAXABLE ----- STAR TAXABLE	TAX RATE	TOTAL TAX
	Massena Central Sc		3954,204	20819,350	114,000 8758,400	20,705,350 11,946,950		217,229.52
1	SPEC DIST TAXES TAXABLE	344						217,229.52

STATE OF NEW YORK  
 COUNTY - St Lawrence  
 SCHOOL - Massena 1  
 TOWN - Massena  
 VILLAGE - Massena  
 SWIS - 405801

2 0 1 5 S C H O O L T A X R O L L  
 T A X A B L E SECTION OF THE ROLL - 1  
 OWNERS NAME SEQUENCE  
 UNIFORM PERCENT OF VALUE IS 100.00

PAGE 1639  
 VALUATION DATE-JUL 01, 2014  
 TAXABLE STATUS DATE-MAR 01, 2015

TAX MAP PARCEL NUMBER	PROPERTY LOCATION & CLASS	ASSESSMENT	EXEMPTION CODE-----	SCHOOL
CURRENT OWNERS NAME	SCHOOL DISTRICT	LAND	TAX DESCRIPTION	TAXABLE VALUE
CURRENT OWNERS ADDRESS	PARCEL SIZE/GRID COORD	TOTAL	SPECIAL DISTRICTS	TAX AMOUNT
***** 9.067-8-10 *****				
55 E Orvis St	464 Office bldg.		Massena Central Sch	178,000
9.067-8-10	Massena 1 405801	16,200		
M D A Realty Corp	Commercial	178,000		
55 E Orvis St	Building			
Massena, NY 13662-2036	FRNT 50.00 DPTH 112.00			
	EAST-0355747 NRTH-1796882			
	DEED BOOK 888 PG-00612			
	FULL MARKET VALUE	178,000		
			TOTAL TAX ---	3,236.55**
			DATE #1	09/30/15
			AMT DUE	3,236.55
***** 9.067-7-37 *****				
187 Main St	210 1 Family Res		Massena Central Sch	57,000
9.067-7-37	Massena 1 405801	22,000		
M. E. Church	Rented-taxable	57,000		
Main St	Single Family			
Massena, NY 13662	Main Street			
	FRNT 65.00 DPTH 187.00			
	EAST-0355498 NRTH-1795911			
	DEED BOOK 93B PG-00170			
	FULL MARKET VALUE	57,000		
			TOTAL TAX ---	1,036.42**
			DATE #1	09/30/15
			AMT DUE	1,036.42
***** 9.074-8-12 *****				
51 Nightengale Ave	210 1 Family Res		Basic Star 41854	78,000
9.074-8-12	Massena 1 405801	23,000	Massena Central Sch	
Macaulay Andrew M	Lot 29 Blk 10	78,000		
51 Nightengale Ave	Prospect Hts			
Massena, NY 13662	Residence 1 Family			
	FRNT 70.00 DPTH 141.00			
	BANK8888111			
	EAST-0353474 NRTH-1795253			
	DEED BOOK 2001 PG-18008			
	FULL MARKET VALUE	78,000		
			TOTAL TAX ---	872.77**
			DATE #1	09/30/15
			AMT DUE	872.77
*****				

STATE OF NEW YORK  
 COUNTY - St Lawrence  
 SCHOOL - Massena 1  
 TOWN - Massena  
 VILLAGE - Massena  
 SWIS - 405801

2 0 1 5 S C H O O L T A X R O L L  
 T A X A B L E SECTION OF THE ROLL - 1  
 OWNERS NAME SEQUENCE  
 UNIFORM PERCENT OF VALUE IS 100.00

PAGE 1640  
 VALUATION DATE-JUL 01, 2014  
 TAXABLE STATUS DATE-MAR 01, 2015

TAX MAP PARCEL NUMBER	PROPERTY LOCATION & CLASS	ASSESSMENT	EXEMPTION CODE-----	SCHOOL
CURRENT OWNERS NAME	SCHOOL DISTRICT	LAND	TAX DESCRIPTION	TAXABLE VALUE
CURRENT OWNERS ADDRESS	PARCEL SIZE/GRID COORD	TOTAL	SPECIAL DISTRICTS	TAX AMOUNT
*****				
9.066-1-49	6 Rosebrier Ave			9.066-1-49
Macaulay John	210 1 Family Res		Basic Star 41854	ACCT 1- 9- 5.11 BILL 4400
Macaulay Maria	Massena 1 405801	32,000	Massena Central Sch	184,000
6 Rosebrier Ave	Lot 5 & 47Ft Lot 6,Blkc	184,000		
Massena, NY 13662-1706	Forest Hills Sub Div			
	Residence One Family			
	FRNT 133.00 DPTH 190.00			
	EAST-0352365 NRTH-1797356			
	DEED BOOK 1087 PG-87			
	FULL MARKET VALUE	184,000		
			TOTAL TAX ---	2,800.16**
				DATE #1 09/30/15
				AMT DUE 2,800.16
*****				
9.068-3-16	11 Talcott St			9.068-3-16
Macaulay Joseph	210 1 Family Res		Basic Star 41854	ACCT 1- 55- 8 BILL 4401
11 Talcott St	Massena 1 405801	6,500	RPTL466_f 41690	30,000
Massena, NY 13662	Lot 17 Blk 5	57,000	Massena Central Sch	54,000
	R. V. T.			981.88
	Res. One Family			
	FRNT 50.00 DPTH 140.00			
	EAST-0358319 NRTH-1797172			
	DEED BOOK 992 PG-00677			
	FULL MARKET VALUE	57,000		
			TOTAL TAX ---	436.39**
				DATE #1 09/30/15
				AMT DUE 436.39
*****				
9.068-12-28	21 Talcott St			9.068-12-28
MacConnell Pana	210 1 Family Res		Basic Star 41854	ACCT 1-360- 7 BILL 4402
21 Talcott St	Massena 1 405801	6,500	Massena Central Sch	49,000
Massena, NY 13662	Lot 9 Blk 10	49,000		890.96
	R.v.t.			
	FRNT 50.00 DPTH 140.00			
	BANK8888830			
	EAST-0358458 NRTH-1796902			
	DEED BOOK 2005 PG-21163			
	FULL MARKET VALUE	49,000		
			TOTAL TAX ---	345.47**
				DATE #1 09/30/15
				AMT DUE 345.47
*****				

STATE OF NEW YORK  
 COUNTY - St Lawrence  
 SCHOOL - Massena 1  
 TOWN - Massena  
 VILLAGE - Massena  
 SWIS - 405801

2 0 1 5 S C H O O L T A X R O L L  
 T A X A B L E SECTION OF THE ROLL - 1  
 OWNERS NAME SEQUENCE  
 UNIFORM PERCENT OF VALUE IS 100.00

PAGE 1641  
 VALUATION DATE-JUL 01, 2014  
 TAXABLE STATUS DATE-MAR 01, 2015

TAX MAP PARCEL NUMBER	PROPERTY LOCATION & CLASS	ASSESSMENT	EXEMPTION CODE-----	SCHOOL
CURRENT OWNERS NAME	SCHOOL DISTRICT	LAND	TAX DESCRIPTION	TAXABLE VALUE
CURRENT OWNERS ADDRESS	PARCEL SIZE/GRID COORD	TOTAL	SPECIAL DISTRICTS	TAX AMOUNT
*****				
9.068-12-3	20 Grant St 210 1 Family Res		Massena Central Sch	9.068-12-3 ACCT 1-362- 4
MacCue Michael R	Massena 1 405801	6,500		BILL 4403
MacCue Theresa	Lot 6 Blk 10	62,000		
4508 US Highway 11	Riverview Tract			
De Kalb Junction, NY 13630	Res-One Family			
	FRNT 50.00 DPTH 140.00			
	EAST-0358534 NRTH-1797055			
	DEED BOOK 2012 PG-19907			
	FULL MARKET VALUE	62,000		
			TOTAL TAX ---	1,127.34**
				DATE #1 09/30/15
				AMT DUE 1,127.34
*****				
9.074-6-14	54 Highland Ave 210 1 Family Res		Basic Star 41854	9.074-6-14 ACCT 1-105- 8
MacCue Wendy S	Massena 1 405801	23,600	Massena Central Sch	BILL 4404
Premo Jacqueline	Lot 30 Blk D	86,000		30,000
54 Highland Ave	Westwood Tract			
Massena, NY 13662	Residence One Family			
	FRNT 89.00 DPTH 135.00			
	EAST-0352934 NRTH-1794813			
	DEED BOOK 1039 PG-00299			
	FULL MARKET VALUE	86,000		
			TOTAL TAX ---	1,018.24**
				DATE #1 09/30/15
				AMT DUE 1,018.24
*****				
9.058-3-5.1	2 Carney Pl 210 1 Family Res		Enhanced S 41834	9.058-3-5.1 ACCT 1-186- 5
Macdonald Karla etal	Massena 1 405801	8,300	Massena Central Sch	BILL 4405
Attn: Fregoe Beryl W/lu	Part of Lot 4 & L # 5 .3	54,000		54,000
8 Clary St	Carney Tract			
Massena, NY 13662-1030	Res 1 Fam /2 lots /WLife			
	FRNT 50.00 DPTH			
	ACRES 0.35			
	EAST-0353585 NRTH-1799827			
	DEED BOOK 1070 PG-119			
	FULL MARKET VALUE	54,000		
			TOTAL TAX ---	0.00**
*****				

STATE OF NEW YORK  
 COUNTY - St Lawrence  
 SCHOOL - Massena 1  
 TOWN - Massena  
 VILLAGE - Massena  
 SWIS - 405801

2 0 1 5 S C H O O L T A X R O L L  
 T A X A B L E SECTION OF THE ROLL - 1  
 OWNERS NAME SEQUENCE  
 UNIFORM PERCENT OF VALUE IS 100.00

PAGE 1642  
 VALUATION DATE-JUL 01, 2014  
 TAXABLE STATUS DATE-MAR 01, 2015

TAX MAP PARCEL NUMBER	PROPERTY LOCATION & CLASS	ASSESSMENT	EXEMPTION CODE-----	SCHOOL
CURRENT OWNERS NAME	SCHOOL DISTRICT	LAND	TAX DESCRIPTION	TAXABLE VALUE
CURRENT OWNERS ADDRESS	PARCEL SIZE/GRID COORD	TOTAL	SPECIAL DISTRICTS	TAX AMOUNT
***** 9.051-4-4 *****				
105,107	Woodlawn Ave			ACCT 1-167- 1
9.051-4-4	220 2 Family Res		Basic Star 41854	BILL 4406
MacDonald Karla L	Massena 1 405801	5,300	Massena Central Sch	30,000
PO Box 261	Lot 11 Blk 24	55,000		1,000.06
Massena, NY 13662	P.g.r. Two Family Residence FRNT 53.00 DPTH 125.00 EAST-0356196 NRTH-1800702 DEED BOOK 2005 PG-2433 FULL MARKET VALUE	55,000		
TOTAL TAX ---				454.57**
				DATE #1 09/30/15
				AMT DUE 454.57
***** 9.042-2-13 *****				
165	McKinley Ave			ACCT 1-490- 8
9.042-2-13	210 1 Family Res		Enhanced S 41834	BILL 4407
MacDonald Larry V	Massena 1 405801	6,700	Massena Central Sch	55,000
165 McKinley Ave	Lot 24 Blk 49	55,000		1,000.06
Massena, NY 13662	Homecroft Tract FRNT 50.00 DPTH 120.00 EAST-0353408 NRTH-1802997 DEED BOOK 1014 PG-00316 FULL MARKET VALUE	55,000		
TOTAL TAX ---				0.00**
***** 10.069-1-57 *****				
182 E	Hatfield St			ACCT 1-261- 4
10.069-1-57	210 1 Family Res		Basic Star 41854	BILL 4408
MacDonald Travis P	Massena 1 405801	11,600	Massena Central Sch	30,000
182 E Hatfield Street	Res-One Family	84,000		1,527.36
Massena, NY 13662	FRNT 75.00 DPTH 117.00 BANK8888111 EAST-0360746 NRTH-1794038 DEED BOOK 2006 PG-12636 FULL MARKET VALUE	84,000		
TOTAL TAX ---				981.87**
				DATE #1 09/30/15
				AMT DUE 981.87
***** 9.066-2-13 *****				
80	Andrews St			ACCT 1- 9- 3
9.066-2-13	210 1 Family Res - WTRFNT		Basic Star 41854	BILL 4409
Macdonnell Kenneth	Massena 1 405801	42,100	Massena Central Sch	30,000
Macdonnell Darlene	Residence 1 Family	136,000		2,472.87
80 Andrews St	FRNT 129.00 DPTH 239.00 EAST-0353920 NRTH-1797587 DEED BOOK 1999 PG-3850 FULL MARKET VALUE	136,000		
Massena, NY 13662				
TOTAL TAX ---				1,927.38**
				DATE #1 09/30/15
				AMT DUE 1,927.38
*****				

STATE OF NEW YORK  
 COUNTY - St Lawrence  
 SCHOOL - Massena 1  
 TOWN - Massena  
 VILLAGE - Massena  
 SWIS - 405801

2 0 1 5 S C H O O L T A X R O L L  
 T A X A B L E SECTION OF THE ROLL - 1  
 OWNERS NAME SEQUENCE  
 UNIFORM PERCENT OF VALUE IS 100.00

PAGE 1643  
 VALUATION DATE-JUL 01, 2014  
 TAXABLE STATUS DATE-MAR 01, 2015

TAX MAP PARCEL NUMBER	PROPERTY LOCATION & CLASS	ASSESSMENT	EXEMPTION CODE-----	SCHOOL
CURRENT OWNERS NAME	SCHOOL DISTRICT	LAND	TAX DESCRIPTION	TAXABLE VALUE
CURRENT OWNERS ADDRESS	PARCEL SIZE/GRID COORD	TOTAL	SPECIAL DISTRICTS	TAX AMOUNT
*****				
9.066-7-30	7 Sherwood Dr 210 1 Family Res		Enhanced S 41834	9.066-7-30
Macioce Cathy	Massena 1 405801	24,000	Massena Central Sch	ACCT 1-370- 7
7 Sherwood Dr	Lt 21 Pt Lts 20&14 Blk C	97,000		BILL 4410
Massena, NY 13662	Westwood Tract Residence - 1 Family FRNT 78.00 DPTH 135.00 EAST-0351974 NRTH-1796291 DEED BOOK 2003 PG-2245 FULL MARKET VALUE	97,000		65,300 1,763.74
				TOTAL TAX ---
				DATE #1 09/30/15
				AMT DUE 658.74
*****				
9.043-3-37	152 Jefferson Ave 210 1 Family Res		Massena Central Sch	9.043-3-37
Macioce w/LU Robert	Massena 1 405801	6,900		ACCT 1-317- 3
Robert Macioce	Lot 1 (P) Blk 31B 72(P) B	51,000		BILL 4411
222 E Hatfield St	Homecroft Tr 63x120x39x125 FRNT 63.00 DPTH 123.00 EAST-0355406 NRTH-1802101 DEED BOOK 2011 PG-2852 FULL MARKET VALUE	51,000		927.33
Massena, NY 13662				
				TOTAL TAX ---
				DATE #1 09/30/15
				AMT DUE 927.33
*****				
9.066-1-27	12 Hillcrest Ave 210 1 Family Res		Massena Central Sch	9.066-1-27
Mack Eugene F	Massena 1 405801	18,900		ACCT 1-173- 2
Mack Patricia A	Lot 11	82,000		BILL 4412
12 Hillcrest Ave	Bayley Tract Res One Family W/Vet Exem FRNT 60.00 DPTH 171.00 BANK8888830 EAST-0352914 NRTH-1797443 DEED BOOK 2007 PG-11252 FULL MARKET VALUE	82,000		82,000 1,491.00
Massena, NY 13662				
				TOTAL TAX ---
				DATE #1 09/30/15
				AMT DUE 1,491.00
*****				

STATE OF NEW YORK  
 COUNTY - St Lawrence  
 SCHOOL - Massena 1  
 TOWN - Massena  
 VILLAGE - Massena  
 SWIS - 405801

2 0 1 5 S C H O O L T A X R O L L  
 T A X A B L E SECTION OF THE ROLL - 1  
 OWNERS NAME SEQUENCE  
 UNIFORM PERCENT OF VALUE IS 100.00

PAGE 1644  
 VALUATION DATE-JUL 01, 2014  
 TAXABLE STATUS DATE-MAR 01, 2015

TAX MAP PARCEL NUMBER	PROPERTY LOCATION & CLASS	ASSESSMENT	EXEMPTION CODE-----	SCHOOL
CURRENT OWNERS NAME	SCHOOL DISTRICT	LAND	TAX DESCRIPTION	TAXABLE VALUE
CURRENT OWNERS ADDRESS	PARCEL SIZE/GRID COORD	TOTAL	SPECIAL DISTRICTS	TAX AMOUNT
***** 9.075-2-32 *****				
23 Elm St				ACCT 1- 28- 8
9.075-2-32	210 1 Family Res		Enhanced S 41834	BILL 4413
Mackenzie Josephine P (LU)	Massena 1 405801	17,500	Massena Central Sch	65,300
23 Elm St	Lot 10 Joy Tr.	138,000		2,509.24
Massena, NY 13662	FRNT 60.00 DPTH 140.00			
	EAST-0354580 NRTH-1795860			
	DEED BOOK 1118 PG-988			
	FULL MARKET VALUE	138,000		
			TOTAL TAX ---	1,404.24**
			DATE #1	09/30/15
			AMT DUE	1,404.24
***** 9.058-3-48 *****				
1 Pine St				ACCT 1- 9- 6
9.058-3-48	210 1 Family Res		Massena Central Sch	BILL 4414
MacLaren Family Living Trust	Massena 1 405801	3,100		800.05
PO Box 371	Res-One Family	44,000		
Fort Covington, NY 12937	FRNT 55.00 DPTH 50.00			
	EAST-0353252 NRTH-1799274			
	DEED BOOK 2013 PG-2573			
	FULL MARKET VALUE	44,000		
			TOTAL TAX ---	800.05**
			DATE #1	09/30/15
			AMT DUE	800.05
***** 9.075-4-6 *****				
16 Ridgewood Ave				ACCT 1-380- 8
9.075-4-6	210 1 Family Res		Massena Central Sch	BILL 4415
MacLennan David	Massena 1 405801	7,400		1,000.06
MacLennan Constance	Lot 58	55,000		
49 Windsor Rd	Mapleview Tr			
Massena, NY 13662	Residence One Family			
	FRNT 50.00 DPTH 150.00			
	EAST-0356554 NRTH-1795813			
	DEED BOOK 1047 PG-00197			
	FULL MARKET VALUE	55,000		
			TOTAL TAX ---	1,000.06**
			DATE #1	09/30/15
			AMT DUE	1,000.06
***** 9.074-5-18 *****				
49 Windsor Rd				ACCT 1-154- 4
9.074-5-18	210 1 Family Res		Enhanced S 41834	BILL 4416
MacLennan David M	Massena 1 405801	24,200	Massena Central Sch	65,300
MacLennan Constance	Lot 25 & Pt 26 Blk F	120,000		2,181.95
49 Windsor Rd	Westwood Tract			
Massena, NY 13662	Res One Family			
	FRNT 80.00 DPTH 135.00			
	EAST-0352526 NRTH-1794836			
	DEED BOOK 2011 PG-14378			
	FULL MARKET VALUE	120,000		
			TOTAL TAX ---	1,076.95**
			DATE #1	09/30/15
			AMT DUE	1,076.95



\*\*\*\*\*

STATE OF NEW YORK  
 COUNTY - St Lawrence  
 SCHOOL - Massena 1  
 TOWN - Massena  
 VILLAGE - Massena  
 SWIS - 405801

2 0 1 5 S C H O O L T A X R O L L  
 T A X A B L E SECTION OF THE ROLL - 1  
 OWNERS NAME SEQUENCE  
 UNIFORM PERCENT OF VALUE IS 100.00

PAGE 1645  
 VALUATION DATE-JUL 01, 2014  
 TAXABLE STATUS DATE-MAR 01, 2015

TAX MAP PARCEL NUMBER	PROPERTY LOCATION & CLASS	ASSESSMENT	EXEMPTION CODE-----	SCHOOL
CURRENT OWNERS NAME	SCHOOL DISTRICT	LAND	TAX DESCRIPTION	TAXABLE VALUE
CURRENT OWNERS ADDRESS	PARCEL SIZE/GRID COORD	TOTAL	SPECIAL DISTRICTS	TAX AMOUNT
***** 9.075-4-23 *****				
9.075-4-23	10 Rockaway St			ACCT 1-166- 6
MacLennan David M	210 1 Family Res		Massena Central Sch	77,000
49 Windsor Rd	Massena 1 405801	8,600		
Massena, NY 13662	Lots 45-46	77,000		
	Mapleview Tract			
	Residence 1 Family			
	FRNT 100.00 DPTH 150.00			
	EAST-0356557 NRTH-1795539			
	DEED BOOK 1054 PG-794			
	FULL MARKET VALUE	77,000		
TOTAL TAX ---				1,400.08**
				DATE #1 09/30/15
				AMT DUE 1,400.08
***** 9.050-10-17 *****				
9.050-10-17	89 N Main St			ACCT 1-552- 1
Macomber Thomas	210 1 Family Res		Enhanced S 41834	
Macomber Joanne	Massena 1 405801	5,800	Massena Central Sch	35,000
89 N Main Street	Residence 1 Family	35,000		
Massena, NY 13662	FRNT 45.00 DPTH 145.00			
	EAST-0354262 NRTH-1799924			
	DEED BOOK 1042 PG-01138			
	FULL MARKET VALUE	35,000		
TOTAL TAX ---				0.00**
				DATE #1 09/30/15
				AMT DUE 563.67
***** 9.050-10-42 *****				
9.050-10-42	87 N Main St			ACCT 1-552- 2
Macomber Thomas	210 1 Family Res		Massena Central Sch	31,000
Macomber Joanne	Massena 1 405801	4,800		
89 N Main Street	Residence 1 Family	31,000		
Massena, NY 13662	FRNT 33.00 DPTH 145.20			
	EAST-0354281 NRTH-1799884			
	DEED BOOK 1042 PG-01138			
	FULL MARKET VALUE	31,000		
TOTAL TAX ---				563.67**
				DATE #1 09/30/15
				AMT DUE 563.67
***** 9.066-11-13 *****				
9.066-11-13	34 Bridges Ave			ACCT 1-495- 2
MacPherson Dale	210 1 Family Res		Enhanced S 41834	
MacPherson Donna	Massena 1 405801	18,700	Massena Central Sch	120,000
34 Bridges Ave	Plot Revised 2/2012 LDC	120,000		
Massena, NY 13662	Joy Tract-Lot 34			
	Strack Survey 3/1989-0.24			
	FRNT 72.00 DPTH 148.00			
	EAST-0354424 NRTH-1796363			
	DEED BOOK 1028 PG-00290			
	FULL MARKET VALUE	120,000		
TOTAL TAX ---				1,076.95**
				DATE #1 09/30/15
				AMT DUE 1,076.95

\*\*\*\*\*

STATE OF NEW YORK  
 COUNTY - St Lawrence  
 SCHOOL - Massena 1  
 TOWN - Massena  
 VILLAGE - Massena  
 SWIS - 405801

2 0 1 5 S C H O O L T A X R O L L  
 T A X A B L E SECTION OF THE ROLL - 1  
 OWNERS NAME SEQUENCE  
 UNIFORM PERCENT OF VALUE IS 100.00

PAGE 1646  
 VALUATION DATE-JUL 01, 2014  
 TAXABLE STATUS DATE-MAR 01, 2015

TAX MAP PARCEL NUMBER	PROPERTY LOCATION & CLASS	ASSESSMENT	EXEMPTION CODE-----	SCHOOL
CURRENT OWNERS NAME	SCHOOL DISTRICT	LAND	TAX DESCRIPTION	TAXABLE VALUE
CURRENT OWNERS ADDRESS	PARCEL SIZE/GRID COORD	TOTAL	SPECIAL DISTRICTS	TAX AMOUNT
***** 9.060-6-17 *****				
10 Richards St				ACCT 1-435- 8 BILL 4421
9.060-6-17	210 1 Family Res		Basic Star 41854	30,000
Macpherson Donald	Massena 1 405801	5,200	Massena Central Sch	34,000 618.22
10 Richards St	Lot 19	34,000		
Massena, NY 13662	Haskell Tract			
	Res-One Family			
	FRNT 50.00 DPTH 125.00			
	EAST-0358667 NRTH-1799348			
	DEED BOOK 1068 PG-1126			
	FULL MARKET VALUE	34,000		
TOTAL TAX ---				72.73**
				DATE #1 09/30/15
				AMT DUE 72.73
***** 9.051-3-46 *****				
67 Liberty Ave				ACCT 1-160- 4 BILL 4422
9.051-3-46	210 1 Family Res		Enhanced S 41834	51,000
MacWilliam Kathleen M (LU)	Massena 1 405801	5,500	Massena Central Sch	51,000 927.33
MacWilliam Sharon A	Lot 1 Blk 12	51,000		
67 Liberty Ave	P.g.r.			
Massena, NY 13662	FRNT 50.00 DPTH 140.00			
	EAST-0357024 NRTH-1800587			
	DEED BOOK 2004 PG-2803			
	FULL MARKET VALUE	51,000		
TOTAL TAX ---				0.00**
***** 9.066-6-24 *****				
25 Nightengale Ave				ACCT 1-346- 5 BILL 4423
9.066-6-24	210 1 Family Res		Enhanced S 41834	65,300
Madden Dorothy	Massena 1 405801	23,000	Massena Central Sch	106,000 1,927.38
25 Nightengale Ave	Lot 3 & Part 5 Blk 10	106,000		
Massena, NY 13662	Prospect Heights			
	FRNT 70.00 DPTH 141.00			
	EAST-0352992 NRTH-1795988			
	DEED BOOK 512 PG-00348			
	FULL MARKET VALUE	106,000		
TOTAL TAX ---				822.38**
				DATE #1 09/30/15
				AMT DUE 822.38
***** 9.075-3-39 *****				
277,279 Main St				ACCT 1- 54- 1 BILL 4424
9.075-3-39	330 Vacant comm		Massena Central Sch	26,700 485.48
Maginn Irrevocable Lifetime	Massena 1 405801	26,700		
Access Trust	Lot 1	26,700		
PO Box 746	Tract M			
Massena, NY 13662-0746	Res			
	FRNT 125.00 DPTH 230.00			
	EAST-0355757 NRTH-1794761			
	DEED BOOK 2012 PG-20096			
	FULL MARKET VALUE	26,700		
TOTAL TAX ---				485.48**
				DATE #1 09/30/15
				AMT DUE 485.48

\*\*\*\*\*

STATE OF NEW YORK  
 COUNTY - St Lawrence  
 SCHOOL - Massena 1  
 TOWN - Massena  
 VILLAGE - Massena  
 SWIS - 405801

2 0 1 5 S C H O O L T A X R O L L  
 T A X A B L E SECTION OF THE ROLL - 1  
 OWNERS NAME SEQUENCE  
 UNIFORM PERCENT OF VALUE IS 100.00

PAGE 1647  
 VALUATION DATE-JUL 01, 2014  
 TAXABLE STATUS DATE-MAR 01, 2015

TAX MAP PARCEL NUMBER	PROPERTY LOCATION & CLASS	ASSESSMENT	EXEMPTION CODE-----	SCHOOL
CURRENT OWNERS NAME	SCHOOL DISTRICT	LAND	TAX DESCRIPTION	TAXABLE VALUE
CURRENT OWNERS ADDRESS	PARCEL SIZE/GRID COORD	TOTAL	SPECIAL DISTRICTS	TAX AMOUNT
***** 9.075-7-26 *****				
9.075-7-26	280 Main St 464 Office bldg.		Massena Central Sch	326,400
Maginn Irrevocable Lifetime	Massena 1 405801	21,900		
Access Trust	Leased Office Building	326,400		
PO Box 746	FRNT 80.00 DPTH 149.00			
Massena, NY 13662-0746	EAST-0355512 NRTH-1794643			
	DEED BOOK 2012 PG-20096			
	FULL MARKET VALUE	326,400		
TOTAL TAX ---				5,934.89**
				DATE #1 09/30/15
				AMT DUE 5,934.89
***** 9.075-7-29.112 *****				
9.075-7-29.112	4 Harrowgate Commons 464 Office bldg.		Business I 47610	629,650
Maginn Irrevocable Lifetime	Massena 1 405801	115,000	Massena Central Sch	485,350
Access Trust	LOCATED 4 HARROWGATE COM	1115,000		
PO Box 746	Harrogate Properties			
Massena, NY 13662-0746	part assess med bldg w/3.			
	ACRES 3.30			
	EAST-0354971 NRTH-1794496			
	DEED BOOK 2012 PG-20096			
	FULL MARKET VALUE	1115,000		
TOTAL TAX ---				8,825.06**
				DATE #1 09/30/15
				AMT DUE 8,825.06
***** 9.075-7-36 *****				
9.075-7-36	21 Harrowgate Commons 464 Office bldg.		Business I 47610	123,500
Maginn Irrevocable Lifetime	Massena 1 405801	62,500	Massena Central Sch	556,500
Access Trust	1998 Heritage Rezone Map	680,000		
PO Box 746	S.W. PORTION OF LOT C			
Massena, NY 13662-0746	VAC S.W. PORTION OF LOT C			
	ACRES 2.00			
	EAST-0354753 NRTH-1794151			
	DEED BOOK 2012 PG-20096			
	FULL MARKET VALUE	680,000		
TOTAL TAX ---				10,118.77**
				DATE #1 09/30/15
				AMT DUE 10,118.77
***** 9.075-7-28.12 *****				
9.075-7-28.12	300 Main St 456 Medium Retai		Massena Central Sch	1500,000
Maginn Irrevocable Trust	Massena 1 405801	580,500		
PO Box 746	1998 Heritage Rezone Map	1500,000		
Massena, NY 13662	168 Ft Lot B + 25 Ft			
	Kinney Drugs W/485b Exem			
	FRNT 193.00 DPTH 332.00			
	EAST-0355503 NRTH-1794327			
	DEED BOOK 2012 PG-20095			
	FULL MARKET VALUE	1500,000		
TOTAL TAX ---				27,274.32**

DATE #1 09/30/15  
AMT DUE 27,274.32

\*\*\*\*\*

STATE OF NEW YORK  
 COUNTY - St Lawrence  
 SCHOOL - Massena 1  
 TOWN - Massena  
 VILLAGE - Massena  
 SWIS - 405801

2 0 1 5 S C H O O L T A X R O L L  
 T A X A B L E SECTION OF THE ROLL - 1  
 OWNERS NAME SEQUENCE  
 UNIFORM PERCENT OF VALUE IS 100.00

PAGE 1648  
 VALUATION DATE-JUL 01, 2014  
 TAXABLE STATUS DATE-MAR 01, 2015

TAX MAP PARCEL NUMBER	PROPERTY LOCATION & CLASS	ASSESSMENT	EXEMPTION CODE-----	SCHOOL
CURRENT OWNERS NAME	SCHOOL DISTRICT	LAND	TAX DESCRIPTION	TAXABLE VALUE
CURRENT OWNERS ADDRESS	PARCEL SIZE/GRID COORD	TOTAL	SPECIAL DISTRICTS	TAX AMOUNT
***** 9.057-9-8 *****				
9.057-9-8	5,7 West Ave			ACCT 1-435- 3
Maginn Jonathan P	220 2 Family Res		Basic Star 41854	BILL 4429
5 West Ave St	Massena 1 405801	11,400	Massena Central Sch	30,000
Massena, NY 13662	Lots 20 & 21	110,000		2,000.12
	Hosmer Tract			
	Vac Lots			
	FRNT 165.00 DPTH 165.00			
	BANK8888150			
	EAST-0351376 NRTH-1798841			
	DEED BOOK 2012 PG-4276			
	FULL MARKET VALUE	110,000		
			TOTAL TAX ---	1,454.63**
				DATE #1 09/30/15
				AMT DUE 1,454.63
***** 9.057-9-10 *****				
9.057-9-10	11 West Ave			ACCT 1-130- 9
Maginn Jonathan P	311 Res vac land		Massena Central Sch	BILL 4430
7 West Ave	Massena 1 405801	8,300		150.92
Massena, NY 13662	Lot 18	8,300		
	Hosmer Tract			
	Residence 1 Family			
	FRNT 82.50 DPTH 165.00			
	EAST-0351414 NRTH-1798630			
	DEED BOOK 2015 PG-1177			
	FULL MARKET VALUE	8,300		
			TOTAL TAX ---	150.92**
				DATE #1 09/30/15
				AMT DUE 150.92
***** 10.053-2-6.1 *****				
10.053-2-6.1	2 Randall Dr			ACCT 1-259- 2
Magnanti Phillip C	210 1 Family Res		Basic Star 41854	BILL 4431
2 Randall Dr	Massena 1 405801	12,400	Massena Central Sch	30,000
Massena, NY 13662	Part Lot 6 Blk 439	73,000		1,327.35
	Southern Dev			
	FRNT 81.00 DPTH 125.00			
	EAST-0361082 NRTH-1798239			
	DEED BOOK 2013 PG-905			
	FULL MARKET VALUE	73,000		
			TOTAL TAX ---	781.86**
				DATE #1 09/30/15
				AMT DUE 781.86
*****				

STATE OF NEW YORK  
 COUNTY - St Lawrence  
 SCHOOL - Massena 1  
 TOWN - Massena  
 VILLAGE - Massena  
 SWIS - 405801

2 0 1 5 S C H O O L T A X R O L L  
 T A X A B L E SECTION OF THE ROLL - 1  
 OWNERS NAME SEQUENCE  
 UNIFORM PERCENT OF VALUE IS 100.00

PAGE 1649  
 VALUATION DATE-JUL 01, 2014  
 TAXABLE STATUS DATE-MAR 01, 2015

TAX MAP PARCEL NUMBER	PROPERTY LOCATION & CLASS	ASSESSMENT	EXEMPTION CODE-----	SCHOOL
CURRENT OWNERS NAME	SCHOOL DISTRICT	LAND	TAX DESCRIPTION	TAXABLE VALUE
CURRENT OWNERS ADDRESS	PARCEL SIZE/GRID COORD	TOTAL	SPECIAL DISTRICTS	TAX AMOUNT
***** 9.050-4-28 *****				
80 Stoughton Ave				ACCT 1-484- 9 BILL 4432
9.050-4-28	210 1 Family Res		Basic Star 41854	30,000
Maher Michael	Massena 1 405801	6,200	Massena Central Sch	66,000 1,200.07
Maher Paulette	Lot 17 Blk 36	66,000		
80 Stoughton Ave	P.g.r.			
Massena, NY 13662	Residence-One Family			
	FRNT 50.00 DPTH 125.00			
	EAST-0354331 NRTH-1801383			
	DEED BOOK 924 PG-00054			
	FULL MARKET VALUE	66,000		
			TOTAL TAX ---	654.58**
				DATE #1 09/30/15
				AMT DUE 654.58
***** 9.042-4-58 *****				
25 Washington St				ACCT 1-565- 7 BILL 4433
9.042-4-58	210 1 Family Res		Massena Central Sch	55,000 1,000.06
Maher Michael J	Massena 1 405801	6,700		
Maher Paulette L	Lot 9 Blk 52	55,000		
Robert Maher	Homecroft Tract			
25 Washington St	FRNT 50.00 DPTH 120.00			
Massena, NY 13662	EAST-0354431 NRTH-1802353			
	DEED BOOK 2002 PG-10256			
	FULL MARKET VALUE	55,000		
			TOTAL TAX ---	1,000.06**
				DATE #1 09/30/15
				AMT DUE 1,000.06
***** 9.067-5-11 *****				
25 Grassmere Ave				ACCT 1-504- 4 BILL 4434
9.067-5-11	210 1 Family Res		Enhanced S 41834	65,300
Mailhot Pauline (LU)	Massena 1 405801	20,700	Massena Central Sch	79,000 1,436.45
25 Grassmere Ave	Lots 46 & 47	79,000		
Massena, NY 13662-2006	Clary Tract			
	FRNT 90.00 DPTH 145.00			
	EAST-0356898 NRTH-1796686			
	DEED BOOK 2002 PG-13563			
	FULL MARKET VALUE	79,000		
			TOTAL TAX ---	331.45**
				DATE #1 09/30/15
				AMT DUE 331.45
***** 9.067-5-14 *****				
9 Douglas Rd				ACCT 1-442- 6 BILL 4435
9.067-5-14	311 Res vac land		Massena Central Sch	900 16.36
Mailhot Pauline (LU)	Massena 1 405801	900		
25 Grassmere Ave	Lot 45	900		
Massena, NY 13662-2006	Clary Tract			
	Vac Lot			
	FRNT 41.00 DPTH 99.00			
	EAST-0356840 NRTH-1796595			
	DEED BOOK 2002 PG-13566			
	FULL MARKET VALUE	900		
			TOTAL TAX ---	16.36**



DATE #1 09/30/15  
AMT DUE 16.36

\*\*\*\*\*

STATE OF NEW YORK  
 COUNTY - St Lawrence  
 SCHOOL - Massena 1  
 TOWN - Massena  
 VILLAGE - Massena  
 SWIS - 405801

2 0 1 5 S C H O O L T A X R O L L  
 T A X A B L E SECTION OF THE ROLL - 1  
 OWNERS NAME SEQUENCE  
 UNIFORM PERCENT OF VALUE IS 100.00

PAGE 1650  
 VALUATION DATE-JUL 01, 2014  
 TAXABLE STATUS DATE-MAR 01, 2015

TAX MAP PARCEL NUMBER	PROPERTY LOCATION & CLASS	ASSESSMENT	EXEMPTION CODE-----	SCHOOL
CURRENT OWNERS NAME	SCHOOL DISTRICT	LAND	TAX DESCRIPTION	TAXABLE VALUE
CURRENT OWNERS ADDRESS	PARCEL SIZE/GRID COORD	TOTAL	SPECIAL DISTRICTS	TAX AMOUNT
***** 9.060-11-22 *****				
9.060-11-22	11 Williams St			ACCT 1-347- 8 BILL 4436
Mainville James	210 1 Family Res		Enhanced S 41834	65,300
Mainville Shirley	Massena 1 405801	11,600	Massena Central Sch	1,327.35
11 Williams St	Lot 9 Blck 5	73,000		
Massena, NY 13662	Southern Dev			
	Res-One Family			
	FRNT 50.00 DPTH 185.00			
	EAST-0360436 NRTH-1798366			
	DEED BOOK 768 PG-00112			
	FULL MARKET VALUE	73,000		
			TOTAL TAX ---	222.35**
				DATE #1 09/30/15
				AMT DUE 222.35
***** 9.043-2-11 *****				
9.043-2-11	38 Washington St			ACCT 1-184- 6 BILL 4437
Major Diane M	210 1 Family Res		Basic Star 41854	30,000
628 County Route 42	Massena 1 405801	6,700	Massena Central Sch	1,018.24
Massena, NY 13662-3270	Lot 13 Blk 43	56,000		
	Homecroft Tract			
	FRNT 50.00 DPTH 120.00			
PRIOR OWNER ON 3/01/2015	EAST-0354754 NRTH-1802359			
Major Diane G	DEED BOOK 1999 PG-9616			
	FULL MARKET VALUE	56,000		
			TOTAL TAX ---	472.75**
				DATE #1 09/30/15
				AMT DUE 472.75
***** 9.066-12-10 *****				
9.066-12-10	21 Clark St			ACCT 1-368- 3 BILL 4438
Makdouli Tarek	210 1 Family Res		Basic Star 41854	30,000
Makdouli Crista	Massena 1 405801	18,700	Massena Central Sch	1,236.44
21 Clark St	Lot 13	68,000		
Massena, NY 13662	Andrews Tract			
	Residence-1 Family			
	FRNT 61.00 DPTH 163.00			
	EAST-0354325 NRTH-1796936			
	DEED BOOK 2010 PG-9374			
	FULL MARKET VALUE	68,000		
			TOTAL TAX ---	690.95**
				DATE #1 09/30/15
				AMT DUE 690.95
*****				

STATE OF NEW YORK  
 COUNTY - St Lawrence  
 SCHOOL - Massena 1  
 TOWN - Massena  
 VILLAGE - Massena  
 SWIS - 405801

2 0 1 5 S C H O O L T A X R O L L  
 T A X A B L E SECTION OF THE ROLL - 1  
 OWNERS NAME SEQUENCE  
 UNIFORM PERCENT OF VALUE IS 100.00

PAGE 1651  
 VALUATION DATE-JUL 01, 2014  
 TAXABLE STATUS DATE-MAR 01, 2015

TAX MAP PARCEL NUMBER	PROPERTY LOCATION & CLASS	ASSESSMENT	EXEMPTION CODE-----	SCHOOL
CURRENT OWNERS NAME	SCHOOL DISTRICT	LAND	TAX DESCRIPTION	TAXABLE VALUE
CURRENT OWNERS ADDRESS	PARCEL SIZE/GRID COORD	TOTAL	SPECIAL DISTRICTS	TAX AMOUNT
***** 9.068-13-19 *****				
9.068-13-19	45 Howard St			ACCT 1-513- 6
Malak Ashley J	310 Res Vac		Massena Central Sch	7,000
Harmer Sherry	Massena 1 405801	7,000		
43 Howard St	Lot 34	7,000		
Massena, NY 13662	Oakmont Tract			
	Vacant Lot			
	FRNT 50.00 DPTH 140.00			
	EAST-0358450 NRTH-1796209			
	DEED BOOK 2008 PG-19015			
	FULL MARKET VALUE	7,000		
			TOTAL TAX ---	127.28**
			DATE #1	09/30/15
			AMT DUE	127.28
***** 9.068-13-20 *****				
9.068-13-20	43 Howard St			ACCT 1-513- 7
Malak Ashley J	210 1 Family Res		Basic Star 41854	
Harmer Sherry	Massena 1 405801	6,500	Massena Central Sch	68,000
43 Howard St	Lot 35	68,000		
Massena, NY 13662	Oakmont Tract			
	Residence-One Family			
	FRNT 50.00 DPTH 140.00			
	EAST-0358426 NRTH-1796254			
	DEED BOOK 2008 PG-19015			
	FULL MARKET VALUE	68,000		
			TOTAL TAX ---	690.95**
			DATE #1	09/30/15
			AMT DUE	690.95
***** 9.082-5-7 *****				
9.082-5-7	34 Amherst Rd			ACCT 1- 11- 3
Manganelli Ellen	210 1 Family Res		Enhanced S 41834	
34 Amherst Rd	Massena 1 405801	7,200	Massena Central Sch	52,000
Massena, NY 13662	Lot 14	52,000		
	Buckeye Tr			
	FRNT 65.00 DPTH 140.00			
	EAST-0354332 NRTH-1793428			
	DEED BOOK 2007 PG-8659			
	FULL MARKET VALUE	52,000		
			TOTAL TAX ---	0.00**
***** 9.068-3-9 *****				
9.068-3-9	227,229 E Orvis St			ACCT 1-476- 5
Manley Scott	482 Det row bldg		Massena Central Sch	125,000
Williams Michelle	Massena 1 405801	24,700		
229 E Orvis Street	Lots 4 & 5 Blk 5	125,000		
Massena, NY 13662	R.v.t.			
	Office Bldg			
	FRNT 115.00 DPTH 140.00			
	EAST-0358290 NRTH-1797554			
	DEED BOOK 2009 PG-20555			
	FULL MARKET VALUE	125,000		
			TOTAL TAX ---	2,272.86**
			DATE #1	09/30/15

AMT DUE 2,272.86

\*\*\*\*\*

STATE OF NEW YORK  
 COUNTY - St Lawrence  
 SCHOOL - Massena 1  
 TOWN - Massena  
 VILLAGE - Massena  
 SWIS - 405801

2 0 1 5 S C H O O L T A X R O L L  
 T A X A B L E SECTION OF THE ROLL - 1  
 OWNERS NAME SEQUENCE  
 UNIFORM PERCENT OF VALUE IS 100.00

TAX MAP PARCEL NUMBER	PROPERTY LOCATION & CLASS	ASSESSMENT	EXEMPTION CODE-----	SCHOOL
CURRENT OWNERS NAME	SCHOOL DISTRICT	LAND	TAX DESCRIPTION	TAXABLE VALUE
CURRENT OWNERS ADDRESS	PARCEL SIZE/GRID COORD	TOTAL	SPECIAL DISTRICTS	TAX AMOUNT
***** 9.074-8-17 *****				
9.074-8-17	39 Nightengale Ave			ACCT 1-129- 6
Manley Scott	210 1 Family Res		Basic Star 41854	BILL 4443
Manley Tammy	Massena 1 405801	26,800	Massena Central Sch	30,000
39 Nightengale Ave	Pt Lot 17 & Lot 19 Blk 10	168,000		3,054.72
Massena, NY 13662	Prospect Heights			
	Res 1 Fam W/in Gr Pool			
	FRNT 100.00 DPTH 141.00			
	EAST-0353275 NRTH-1795551			
	DEED BOOK 2002 PG-1285			
	FULL MARKET VALUE	168,000		
			TOTAL TAX ---	2,509.23**
				DATE #1 09/30/15
				AMT DUE 2,509.23
***** 10.053-3-2 *****				
10.053-3-2	27 Williams St			ACCT 1-348- 8
Manley w/LU Nancy	210 1 Family Res		Enhanced S 41834	BILL 4444
27 Williams St	Massena 1 405801	12,200	Massena Central Sch	65,300
Massena, NY 13662	Lot 21 Blk 5	77,000		1,400.08
	Southern Dev			
	Res-One Family			
	FRNT 56.00 DPTH 155.00			
	EAST-0360566 NRTH-1798752			
	DEED BOOK 2008 PG-21594			
	FULL MARKET VALUE	77,000		
			TOTAL TAX ---	295.08**
				DATE #1 09/30/15
				AMT DUE 295.08
***** 9.058-1-8 *****				
9.058-1-8	158 Maple St			ACCT 1-349- 1
Manning James P	210 1 Family Res		Basic Star 41854	BILL 4445
158 Maple St	Massena 1 405801	16,100	Massena Central Sch	30,000
Massena, NY 13662	Residence 1 Family	49,000		890.96
	FRNT 99.00 DPTH 240.00			
	EAST-0351790 NRTH-1799345			
	DEED BOOK 1089 PG-386			
	FULL MARKET VALUE	49,000		
			TOTAL TAX ---	345.47**
				DATE #1 09/30/15
				AMT DUE 345.47
*****				

STATE OF NEW YORK  
 COUNTY - St Lawrence  
 SCHOOL - Massena 1  
 TOWN - Massena  
 VILLAGE - Massena  
 SWIS - 405801

2 0 1 5 S C H O O L T A X R O L L  
 T A X A B L E SECTION OF THE ROLL - 1  
 OWNERS NAME SEQUENCE  
 UNIFORM PERCENT OF VALUE IS 100.00

TAX MAP PARCEL NUMBER	PROPERTY LOCATION & CLASS	ASSESSMENT	EXEMPTION CODE-----	SCHOOL
CURRENT OWNERS NAME	SCHOOL DISTRICT	LAND	TAX DESCRIPTION	TAXABLE VALUE
CURRENT OWNERS ADDRESS	PARCEL SIZE/GRID COORD	TOTAL	SPECIAL DISTRICTS	TAX AMOUNT
***** 9.059-2-33 *****				
9.059-2-33	47 N Main St			ACCT 1-561- 5
Manning John (LU) W	210 1 Family Res		Enhanced S 41834	BILL 4446
Manning Sue (LU) A	Massena 1 405801	9,400	Massena Central Sch	50,000
47 N Main Street	Residence One Family	50,000		909.14
Massena, NY 13662	FRNT 93.00 DPTH 248.00			
	EAST-0354680 NRTH-1799303			
	DEED BOOK 2006 PG-15326			
	FULL MARKET VALUE	50,000		
			TOTAL TAX ---	0.00**
***** 10.069-1-23 *****				
10.069-1-23	196 E Hatfield St			ACCT 1-400- 7
Manning Robert J	210 1 Family Res		Enhanced S 41834	BILL 4447
Manning Mary	Massena 1 405801	12,100	Massena Central Sch	64,000
196 E Hatfield Street	Lot 4 Blk 493	64,000		1,163.70
Massena, NY 13662	Domingos Tract			
	Res-One Family			
	FRNT 80.00 DPTH 121.00			
	EAST-0361232 NRTH-1794184			
	DEED BOOK 1999 PG-25041			
	FULL MARKET VALUE	64,000		
			TOTAL TAX ---	58.70**
			DATE #1	09/30/15
			AMT DUE	58.70
***** 9.067-6-26 *****				
9.067-6-26	23 Grove St			ACCT 1-434-5
Manning Todd	210 1 Family Res		Basic Star 41854	BILL 4448
Bobbie Jo	Massena 1 405801	16,800	Massena Central Sch	30,000
23 Grove St	Lot 38	62,000		1,127.34
Massena, NY 13662	Hyde Park			
	ONE FAMILY RESIDENCE			
	FRNT 50.00 DPTH 150.00			
	BANK8888111			
	EAST-0356079 NRTH-1796205			
	DEED BOOK 1100 PG-400			
	FULL MARKET VALUE	62,000		
			TOTAL TAX ---	581.85**
			DATE #1	09/30/15
			AMT DUE	581.85
***** 9.066-7-15 *****				
9.066-7-15	15 Clarkson Ave			ACCT 1- 89- 8
Mansfield Barbara	210 1 Family Res		Enhanced S 41834	BILL 4449
15 Clarkson Ave	Massena 1 405801	21,900	Massena Central Sch	65,300
Massena, NY 13662	Lot 17 Blk A	107,000		1,945.57
	Westwood Tract			
	Residence - 1 Family			
	FRNT 65.00 DPTH 140.00			
	EAST-0352403 NRTH-1796247			
	DEED BOOK 2006 PG-11559			
	FULL MARKET VALUE	107,000		
			TOTAL TAX ---	840.57**
			DATE #1	09/30/15

AMT DUE 840.57

\*\*\*\*\*

STATE OF NEW YORK  
 COUNTY - St Lawrence  
 SCHOOL - Massena 1  
 TOWN - Massena  
 VILLAGE - Massena  
 SWIS - 405801

2 0 1 5 S C H O O L T A X R O L L  
 T A X A B L E SECTION OF THE ROLL - 1  
 OWNERS NAME SEQUENCE  
 UNIFORM PERCENT OF VALUE IS 100.00

PAGE 1654  
 VALUATION DATE-JUL 01, 2014  
 TAXABLE STATUS DATE-MAR 01, 2015

TAX MAP PARCEL NUMBER	PROPERTY LOCATION & CLASS	ASSESSMENT	EXEMPTION CODE-----	SCHOOL
CURRENT OWNERS NAME	SCHOOL DISTRICT	LAND	TAX DESCRIPTION	TAXABLE VALUE
CURRENT OWNERS ADDRESS	PARCEL SIZE/GRID COORD	TOTAL	SPECIAL DISTRICTS	TAX AMOUNT
***** 10.069-1-65 *****				
10.069-1-65	271 Bayley Rd 210 1 Family Res		Massena Central Sch	84,000
Maracle Elizabeth D	Massena 1 405801	17,000		
271 Bayley Rd	Residence - One Family	84,000		
Massena, NY 13662	FRNT 180.00 DPTH 123.00 BANK8888111 EAST-0363466 NRTH-1794832 DEED BOOK 2013 PG-9154 FULL MARKET VALUE	84,000		
TOTAL TAX ---				1,527.36**
				DATE #1 09/30/15
				AMT DUE 1,527.36
***** 9.050-10-31 *****				
9.050-10-31	75 Beach, 12 Ames St 230 3 Family Res		Massena Central Sch	79,000
Marashian Jessica L	Massena 1 405801	6,700		
Pollack John M	Lot 3 Blk 39	79,000		
411 County Route 41	P.g.r.			
Massena, NY 13662	Mutiple Use Building FRNT 50.00 DPTH 150.00 EAST-0354351 NRTH-1800745 DEED BOOK 2012 PG-4914 FULL MARKET VALUE	79,000		
TOTAL TAX ---				1,436.45**
				DATE #1 09/30/15
				AMT DUE 1,436.45
***** 9.050-10-32 *****				
9.050-10-32	73 Beach St 220 2 Family Res		Massena Central Sch	91,000
Marashian Jessica L	Massena 1 405801	6,700		
Pollack John M	Lot 2 Blk 39	91,000		
411 County Route 41	P.g.r.			
Massena, NY 13662	Residence-One Family FRNT 50.00 DPTH 150.00 EAST-0354375 NRTH-1800701 DEED BOOK 2006 PG-3011 FULL MARKET VALUE	91,000		
TOTAL TAX ---				1,654.64**
				DATE #1 09/30/15
				AMT DUE 1,654.64

\*\*\*\*\*



STATE OF NEW YORK  
 COUNTY - St Lawrence  
 SCHOOL - Massena 1  
 TOWN - Massena  
 VILLAGE - Massena  
 SWIS - 405801

2 0 1 5 S C H O O L T A X R O L L  
 T A X A B L E SECTION OF THE ROLL - 1  
 OWNERS NAME SEQUENCE  
 UNIFORM PERCENT OF VALUE IS 100.00

PAGE 1655  
 VALUATION DATE-JUL 01, 2014  
 TAXABLE STATUS DATE-MAR 01, 2015

TAX MAP PARCEL NUMBER	PROPERTY LOCATION & CLASS	ASSESSMENT	EXEMPTION CODE-----	SCHOOL
CURRENT OWNERS NAME	SCHOOL DISTRICT	LAND	TAX DESCRIPTION	TAXABLE VALUE
CURRENT OWNERS ADDRESS	PARCEL SIZE/GRID COORD	TOTAL	SPECIAL DISTRICTS	TAX AMOUNT
***** 9.066-7-13 *****				
9.066-7-13	21 Clarkson Ave			ACCT 1-558- 1
Marceau Peter B	210 1 Family Res		Enhanced S 41834	BILL 4453
Marceau Trudie M	Massena 1 405801	26,500	Massena Central Sch	65,300
21 Clarkson Ave	Lot 14 & Pt Lot 15 Blk A	137,000		2,491.05
Massena, NY 13662	Westwood Tract			
	Res 1 Fam W/ Abv Gr Pool			
	FRNT 97.00 DPTH 140.00			
	EAST-0352504 NRTH-1796100			
	DEED BOOK 2011 PG-12094			
	FULL MARKET VALUE	137,000		
			TOTAL TAX ---	1,386.05**
				DATE #1 09/30/15
				AMT DUE 1,386.05
***** 9.042-1-24.1 *****				
9.042-1-24.1	59 Marie St			ACCT 1-550- 1
Marcil Robert	312 Vac w/imprv		Massena Central Sch	BILL 4454
Marcil Frances	Massena 1 405801	13,000		430.93
63 Marie St	Lot 5 & 13' L #6	23,700		
Massena, NY 13662	Northview Tract			
	FRNT 88.00 DPTH 120.00			
	EAST-0351931 NRTH-1802097			
	DEED BOOK 1068 PG-106			
	FULL MARKET VALUE	23,700		
			TOTAL TAX ---	430.93**
				DATE #1 09/30/15
				AMT DUE 430.93
***** 9.042-1-48 *****				
9.042-1-48	63 Marie St			ACCT 1-413- 6.1
Marcil Robert	210 1 Family Res		Enhanced S 41834	BILL 4455
Marcil Frances	Massena 1 405801	15,400	Massena Central Sch	65,300
63 Marie St	Lot 3 Blk E	144,600		2,629.24
Massena, NY 13662	Northview Tract			
	FRNT 151.00 DPTH 120.00			
	EAST-0351766 NRTH-1801992			
	DEED BOOK 990 PG-00071			
	FULL MARKET VALUE	144,600		
			TOTAL TAX ---	1,524.24**
				DATE #1 09/30/15
				AMT DUE 1,524.24
*****				

STATE OF NEW YORK  
 COUNTY - St Lawrence  
 SCHOOL - Massena 1  
 TOWN - Massena  
 VILLAGE - Massena  
 SWIS - 405801

2 0 1 5 S C H O O L T A X R O L L  
 T A X A B L E SECTION OF THE ROLL - 1  
 OWNERS NAME SEQUENCE  
 UNIFORM PERCENT OF VALUE IS 100.00

PAGE 1656  
 VALUATION DATE-JUL 01, 2014  
 TAXABLE STATUS DATE-MAR 01, 2015

TAX MAP PARCEL NUMBER	PROPERTY LOCATION & CLASS	ASSESSMENT	EXEMPTION CODE-----	SCHOOL
CURRENT OWNERS NAME	SCHOOL DISTRICT	LAND	TAX DESCRIPTION	TAXABLE VALUE
CURRENT OWNERS ADDRESS	PARCEL SIZE/GRID COORD	TOTAL	SPECIAL DISTRICTS	TAX AMOUNT
***** 9.067-11-10 *****				
16 Danforth Pl				ACCT 1-350- 6 BILL 4456
9.067-11-10	210 1 Family Res		Enhanced S 41834	65,300
Margosian Levan	Massena 1 405801	17,100	Massena Central Sch	79,000 1,436.45
Margosian Clara	Lot #5	79,000		
16 Danforth Pl	Danforth Place			
Massena, NY 13662-1814	Residence 1 Family			
	FRNT 60.00 DPTH 133.00			
	EAST-0354682 NRTH-1796937			
	DEED BOOK 788 PG-00265			
	FULL MARKET VALUE	79,000		
			TOTAL TAX ---	331.45**
				DATE #1 09/30/15
				AMT DUE 331.45
***** 9.042-4-62 *****				
7 Kennedy Ct				ACCT 1-545- 7 BILL 4457
9.042-4-62	210 1 Family Res		Enhanced S 41834	65,300
Marich Cathy A	Massena 1 405801	7,200	Massena Central Sch	70,000 1,272.80
7 Kennedy Ct	Lot 22 Blk 52	70,000		
Massena, NY 13662	Homecroft Tract			
	FRNT 50.00 DPTH 140.00			
	BANK8888869			
	EAST-0354447 NRTH-1802515			
	DEED BOOK 2009 PG-14279			
	FULL MARKET VALUE	70,000		
			TOTAL TAX ---	167.80**
				DATE #1 09/30/15
				AMT DUE 167.80
***** 9.060-4-7 *****				
9.060-4-7	Somerset Ave			ACCT 1-350- 7 BILL 4458
Marich Jovan	311 Res vac land		Massena Central Sch	4,200 76.37
Marich Anna	Massena 1 405801	4,200		
Pelton, Sheila M.	Lot 5 Blk 10	4,200		
153 Edgeview Ln	P.g.r.			
Rochester, NY 14618	Vacant Lot			
	FRNT 45.00 DPTH 127.00			
	EAST-0357538 NRTH-1799772			
	DEED BOOK 302 PG-00349			
	FULL MARKET VALUE	4,200		
			TOTAL TAX ---	76.37**
				DATE #1 09/30/15
				AMT DUE 76.37
*****				

STATE OF NEW YORK  
 COUNTY - St Lawrence  
 SCHOOL - Massena 1  
 TOWN - Massena  
 VILLAGE - Massena  
 SWIS - 405801

2 0 1 5 S C H O O L T A X R O L L  
 T A X A B L E SECTION OF THE ROLL - 1  
 OWNERS NAME SEQUENCE  
 UNIFORM PERCENT OF VALUE IS 100.00

PAGE 1657  
 VALUATION DATE-JUL 01, 2014  
 TAXABLE STATUS DATE-MAR 01, 2015

TAX MAP PARCEL NUMBER	PROPERTY LOCATION & CLASS	ASSESSMENT	EXEMPTION CODE-----	SCHOOL
CURRENT OWNERS NAME	SCHOOL DISTRICT	LAND	TAX DESCRIPTION	TAXABLE VALUE
CURRENT OWNERS ADDRESS	PARCEL SIZE/GRID COORD	TOTAL	SPECIAL DISTRICTS	TAX AMOUNT
*****				16.027-4-4 *****
16.027-4-4	20 Trade Rd			ACCT 1-202-1.4 BILL 4459
Marimac US, Inc.	710 Manufacture		Massena Central Sch	425,600 7,738.63
6395 Cote de Liesse	Massena 1 405801	31,500		
Montreal, QC, Canada	Ind Park Lot # 11	425,600		
	20,000 sq ft bldg w/Pilot			
	H4T 1E5 LEASE TO MERIMAC CORP			
	ACRES 2.50 BANK1111111			
	EAST-0356004 NRTH-1790123			
	DEED BOOK 2013 PG-20698			
	FULL MARKET VALUE	425,600		
			TOTAL TAX ---	7,738.63**
			DATE #1	09/30/15
			AMT DUE	7,738.63
*****				9.068-11-10.1 *****
9.068-11-10.1	5 Malby Ave			ACCT 1- 32- 5 BILL 4460
Marino Francesco A	210 1 Family Res		Massena Central Sch	79,000 1,436.45
Marino Anna Marie	Massena 1 405801	5,800		
5 Malby Ave	Lot 8 Blk 101	79,000		
Massena, NY 13662	Tyo Tract			
	Res W/pool			
	FRNT 148.00 DPTH 110.00			
	BANK8888830			
	EAST-0359319 NRTH-1796307			
	DEED BOOK 2006 PG-15551			
	FULL MARKET VALUE	79,000		
			TOTAL TAX ---	1,436.45**
			DATE #1	09/30/15
			AMT DUE	1,436.45
*****				9.074-2-17 *****
9.074-2-17	18 Westwood Dr			ACCT 1-588- 5 BILL 4461
Marion Brent	210 1 Family Res		Basic Star 41854	30,000
18 Westwood Dr	Massena 1 405801	24,500	Massena Central Sch	88,000 1,600.09
Massena, NY 13662	Lot 1 Blk C	88,000		
	Westwood Tr			
	Res-One Family			
	FRNT 80.00 DPTH 140.00			
	BANK8888830			
	EAST-0352418 NRTH-1795856			
	DEED BOOK 2010 PG-19763			
	FULL MARKET VALUE	88,000		
			TOTAL TAX ---	1,054.60**
			DATE #1	09/30/15
			AMT DUE	1,054.60
*****				*****

STATE OF NEW YORK  
 COUNTY - St Lawrence  
 SCHOOL - Massena 1  
 TOWN - Massena  
 VILLAGE - Massena  
 SWIS - 405801

2 0 1 5 S C H O O L T A X R O L L  
 T A X A B L E SECTION OF THE ROLL - 1  
 OWNERS NAME SEQUENCE  
 UNIFORM PERCENT OF VALUE IS 100.00

PAGE 1658  
 VALUATION DATE-JUL 01, 2014  
 TAXABLE STATUS DATE-MAR 01, 2015

TAX MAP PARCEL NUMBER	PROPERTY LOCATION & CLASS	ASSESSMENT	EXEMPTION CODE-----	SCHOOL
CURRENT OWNERS NAME	SCHOOL DISTRICT	LAND	TAX DESCRIPTION	TAXABLE VALUE
CURRENT OWNERS ADDRESS	PARCEL SIZE/GRID COORD	TOTAL	SPECIAL DISTRICTS	TAX AMOUNT
***** 9.075-5-29 *****				
10 Alvern Ave				ACCT 1-351- 5 BILL 4462
9.075-5-29	210 1 Family Res		Aged - All 41800	31,000
Marion Ethel A (Trust)	Massena 1 405801	7,500	Enhanced S 41834	31,000
Roger M Bennett	Lot 68	62,000	Massena Central Sch	31,000 563.67
30 Prospect Ave	Mapleview Tr			
Massena, NY 13662	One Family Residence			
	FRNT 69.00 DPTH 150.00			
	EAST-0356800 NRTH-1795537			
	DEED BOOK 1013 PG-00023			
	FULL MARKET VALUE	62,000		
			TOTAL TAX ---	0.00**
***** 9.066-5-3 *****				
1 Prospect Park				ACCT 1-408- 5 BILL 4463
9.066-5-3	210 1 Family Res		Enhanced S 41834	65,300
Marion McManus (LU)	Massena 1 405801	22,100	Massena Central Sch	102,000 1,854.65
Stewart Susan etal	Lot 3 Blk 6	102,000		
1 Prospect Park	Nightengale Tract			
Massena, NY 13662	Residence - By Will			
	FRNT 64.00 DPTH 148.00			
	EAST-0353020 NRTH-1796762			
	DEED BOOK 1998 PG-3954			
	FULL MARKET VALUE	102,000		
			TOTAL TAX ---	749.65**
			DATE #1	09/30/15
			AMT DUE	749.65
***** 9.074-3-7.1 *****				
36 Westwood Dr				ACCT 1-116- 6 BILL 4464
9.074-3-7.1	210 1 Family Res		Massena Central Sch	196,000 3,563.84
Markell Ronnie	Massena 1 405801	36,000		
Markell Judy	Lot 1 & 2 Blk J	196,000		
111 Long Point Rd	Westwood Tract			
Hodges, SC 29653-9098	Res 1 Family W/ Vet Ex			
	FRNT 148.00 DPTH 165.00			
	EAST-0351551 NRTH-1795351			
	DEED BOOK 1104 PG-247			
	FULL MARKET VALUE	196,000		
			TOTAL TAX ---	3,563.84**
			DATE #1	09/30/15
			AMT DUE	3,563.84
***** 9.075-7-20 *****				
1 Garvin Ave				ACCT 1-386- 3 BILL 4465
9.075-7-20	465 Prof. bldg.		Massena Central Sch	114,000 2,072.85
Marks James L	Massena 1 405801	17,200		
PO Box 316	1 GARVIN AVENUE	114,000		
Philadelphia, NY 13673	DENTAL OFFICE			
	FRNT 50.00 DPTH 126.00			
	EAST-0355338 NRTH-1795121			
	DEED BOOK 2006 PG-52			
	FULL MARKET VALUE	114,000		
			TOTAL TAX ---	2,072.85**
			DATE #1	09/30/15

AMT DUE 2,072.85

\*\*\*\*\*

STATE OF NEW YORK  
 COUNTY - St Lawrence  
 SCHOOL - Massena 1  
 TOWN - Massena  
 VILLAGE - Massena  
 SWIS - 405801

2 0 1 5 S C H O O L T A X R O L L  
 T A X A B L E SECTION OF THE ROLL - 1  
 OWNERS NAME SEQUENCE  
 UNIFORM PERCENT OF VALUE IS 100.00

TAX MAP PARCEL NUMBER	PROPERTY LOCATION & CLASS	ASSESSMENT	EXEMPTION CODE-----	SCHOOL
CURRENT OWNERS NAME	SCHOOL DISTRICT	LAND	TAX DESCRIPTION	TAXABLE VALUE
CURRENT OWNERS ADDRESS	PARCEL SIZE/GRID COORD	TOTAL	SPECIAL DISTRICTS	TAX AMOUNT
***** 9.066-12-27 *****				
9.066-12-27	14 Church St			ACCT 1-324- 3
Marks Nancy	411 Apartment		Massena Central Sch	120,000
Cartiglia Vincent	Massena 1 405801	12,800		
47 Flintlock Dr	FRNT 78.00 DPTH 64.00	120,000		
Shirley, NY 11967	BANK8888830			
	EAST-0354496 NRTH-1797512			
	DEED BOOK 2007 PG-101			
	FULL MARKET VALUE	120,000		
TOTAL TAX ---				2,181.95**
				DATE #1 09/30/15
				AMT DUE 2,181.95
***** 9.042-3-20 *****				
9.042-3-20	142 McKinley Ct			ACCT 1-181- 4
Marks Peter C	210 1 Family Res		Massena Central Sch	50,000
47 Flintlock Dr	Massena 1 405801	7,600		
Shirley, NY 11967	Lot 6 Blk 48	50,000		
	Homecroft Tract			
	FRNT 45.00 DPTH 110.00			
	EAST-0353480 NRTH-1802788			
	DEED BOOK 2008 PG-6263			
	FULL MARKET VALUE	50,000		
TOTAL TAX ---				909.14**
				DATE #1 09/30/15
				AMT DUE 909.14
***** 9.060-3-32 *****				
9.060-3-32	10 Bishop Ave			ACCT 1-115- 5
Marlar Lydia S	210 1 Family Res		Massena Central Sch	46,000
470 County Route 40	Massena 1 405801	5,000		
Massena, NY 13662-3426	Lot 18 Blk 3	46,000		
	P.g.r.			
	Residence One Family			
	FRNT 45.00 DPTH 125.00			
	EAST-0357911 NRTH-1799220			
	DEED BOOK 2009 PG-16142			
	FULL MARKET VALUE	46,000		
TOTAL TAX ---				836.41**
				DATE #1 09/30/15
				AMT DUE 836.41
***** 9.051-2-39 *****				
9.051-2-39	72 Liberty Ave			ACCT 1-301- 9
Marlar Terrance P	210 1 Family Res		Massena Central Sch	38,000
Marlar Lydia S	Massena 1 405801	5,600		
470 County Route 40	Lot 22 Blk 31	38,000		
Massena, NY 13662-3426	Pgr			
	Res			
	FRNT 50.00 DPTH 150.00			
	EAST-0357026 NRTH-1800800			
	DEED BOOK 2005 PG-1890			
	FULL MARKET VALUE	38,000		
TOTAL TAX ---				690.95**
				DATE #1 09/30/15

AMT DUE 690.95

\*\*\*\*\*

STATE OF NEW YORK  
 COUNTY - St Lawrence  
 SCHOOL - Massena 1  
 TOWN - Massena  
 VILLAGE - Massena  
 SWIS - 405801

2 0 1 5 S C H O O L T A X R O L L  
 T A X A B L E SECTION OF THE ROLL - 1  
 OWNERS NAME SEQUENCE  
 UNIFORM PERCENT OF VALUE IS 100.00

PAGE 1660  
 VALUATION DATE-JUL 01, 2014  
 TAXABLE STATUS DATE-MAR 01, 2015

TAX MAP PARCEL NUMBER	PROPERTY LOCATION & CLASS	ASSESSMENT	EXEMPTION CODE-----	SCHOOL
CURRENT OWNERS NAME	SCHOOL DISTRICT	LAND	TAX DESCRIPTION	TAXABLE VALUE
CURRENT OWNERS ADDRESS	PARCEL SIZE/GRID COORD	TOTAL	SPECIAL DISTRICTS	TAX AMOUNT
***** 9.067-5-18 *****				
9.067-5-18	19 Douglas Rd			ACCT 1-137- 8
Marlar Terrence P	210 1 Family Res		Massena Central Sch	66,000
Marlar Lydia S	Massena 1 405801	16,800		
470 County Route 40	Lot 54	66,000		
Massena, NY 13662-3426	Clary Tract			
	Res One Family			
	FRNT 50.00 DPTH 150.00			
	EAST-0357006 NRTH-1796409			
	DEED BOOK 2003 PG-18661			
	FULL MARKET VALUE	66,000		
			TOTAL TAX ---	1,200.07**
				DATE #1 09/30/15
				AMT DUE 1,200.07
***** 9.067-5-27 *****				
9.067-5-27	24 Douglas Rd			ACCT 1- 93- 9
Marlar Terrence P	210 1 Family Res		Basic Star 41854	
Marlar Lydia S	Massena 1 405801	21,600	Massena Central Sch	88,000
470 County Route 40	Lots 41 & 42	88,000		
Massena, NY 13662-3426	Clary Tract			
	Residence 1 Family			
	FRNT 100.00 DPTH 150.00			
	EAST-0356885 NRTH-1796255			
	DEED BOOK 2003 PG-19236			
	FULL MARKET VALUE	88,000		
			TOTAL TAX ---	1,054.60**
				DATE #1 09/30/15
				AMT DUE 1,054.60
***** 9.067-5-34 *****				
9.067-5-34	Ridgewood Ave			ACCT 1- 93- 7
Marlar Terrence P	312 Vac w/imprv		Massena Central Sch	8,100
Marlar Lydia S	Massena 1 405801	7,600		
470 County Route 40	Lot 36	8,100		
Massena, NY 13662-3426	Clary Tract			
	Lot & 2 Car Garage			
	FRNT 50.00 DPTH 150.00			
	EAST-0356788 NRTH-1796216			
	DEED BOOK 2003 PG-19236			
	FULL MARKET VALUE	8,100		
			TOTAL TAX ---	147.28**
				DATE #1 09/30/15
				AMT DUE 147.28

\*\*\*\*\*



STATE OF NEW YORK  
 COUNTY - St Lawrence  
 SCHOOL - Massena 1  
 TOWN - Massena  
 VILLAGE - Massena  
 SWIS - 405801

2 0 1 5 S C H O O L T A X R O L L  
 T A X A B L E SECTION OF THE ROLL - 1  
 OWNERS NAME SEQUENCE  
 UNIFORM PERCENT OF VALUE IS 100.00

PAGE 1661  
 VALUATION DATE-JUL 01, 2014  
 TAXABLE STATUS DATE-MAR 01, 2015

TAX MAP PARCEL NUMBER	PROPERTY LOCATION & CLASS	ASSESSMENT	EXEMPTION CODE-----	SCHOOL
CURRENT OWNERS NAME	SCHOOL DISTRICT	LAND	TAX DESCRIPTION	TAXABLE VALUE
CURRENT OWNERS ADDRESS	PARCEL SIZE/GRID COORD	TOTAL	SPECIAL DISTRICTS	TAX AMOUNT
***** 10.061-3-34 *****				
10.061-3-34	283 Reed Dr			ACCT 1-353- 9
Marlow Al	210 1 Family Res	5,600	Massena Central Sch	BILL 4473
Marlow Paula	Massena 1 405801	39,000		709.13
5400 SE Jack Ave Lot K19	Lot 37			
Stuart, FL 34997-3391	Federal Housing			
	Residence One Family			
	FRNT 87.00 DPTH 100.00			
PRIOR OWNER ON 3/01/2015	EAST-0362053 NRTH-1796269			
Marlow Al	DEED BOOK 998 PG-00493			
	FULL MARKET VALUE	39,000		
TOTAL TAX ---				709.13**
				DATE #1 09/30/15
				AMT DUE 709.13
***** 10.061-3-35 *****				
10.061-3-35	281 Reed Dr			ACCT 1-388- 6
Marlow Albert	210 1 Family Res	5,500	Massena Central Sch	BILL 4474
Marlow Paula	Massena 1 405801	39,000		709.13
36 Grove St	Lot 36			
Massena, NY 13662	Federal Housing			
	Two Family Res			
	FRNT 90.00 DPTH 93.00			
	EAST-0362089 NRTH-1796351			
	DEED BOOK 2009 PG-6070			
	FULL MARKET VALUE	39,000		
TOTAL TAX ---				709.13**
				DATE #1 09/30/15
				AMT DUE 709.13
***** 9.068-14-41 *****				
9.068-14-41	59 Brighton St			ACCT 1-187- 5
Marlow Kenneth	210 1 Family Res	6,700	Massena Central Sch	BILL 4475
PO Box 21	Massena 1 405801	36,000		654.58
Massena, NY 13662	Lot 58			
	Oakmont Tract			
	Residence One Family			
	FRNT 50.00 DPTH 150.00			
	EAST-0358208 NRTH-1795945			
	DEED BOOK 999 PG-00779			
	FULL MARKET VALUE	36,000		
TOTAL TAX ---				654.58**
				DATE #1 09/30/15
				AMT DUE 654.58
*****				

STATE OF NEW YORK  
 COUNTY - St Lawrence  
 SCHOOL - Massena 1  
 TOWN - Massena  
 VILLAGE - Massena  
 SWIS - 405801

2 0 1 5 S C H O O L T A X R O L L  
 T A X A B L E SECTION OF THE ROLL - 1  
 OWNERS NAME SEQUENCE  
 UNIFORM PERCENT OF VALUE IS 100.00

PAGE 1662  
 VALUATION DATE-JUL 01, 2014  
 TAXABLE STATUS DATE-MAR 01, 2015

TAX MAP PARCEL NUMBER	PROPERTY LOCATION & CLASS	ASSESSMENT	EXEMPTION CODE-----	SCHOOL
CURRENT OWNERS NAME	SCHOOL DISTRICT	LAND	TAX DESCRIPTION	TAXABLE VALUE
CURRENT OWNERS ADDRESS	PARCEL SIZE/GRID COORD	TOTAL	SPECIAL DISTRICTS	TAX AMOUNT
9.068-3-10	4 Grant St 210 1 Family Res		Enhanced S 41834	61,000
Marlow w/LU Phyllis	Massena 1 405801	6,500	Massena Central Sch	61,000
4 Grant St	Lot 6 Blk 5	61,000		
Massena, NY 13662	R.v.t. Residence-One Family FRNT 50.00 DPTH 140.00 EAST-0358323 NRTH-1797463 DEED BOOK 2004 PG-5707 FULL MARKET VALUE	61,000		
TOTAL TAX ---				4.16**
				DATE #1 09/30/15
				AMT DUE 4.16
9.059-9-4	33 Center St 484 1 use sm bld		Massena Central Sch	12,000
Marlowe Gina M	Massena 1 405801	9,300		
33 Center St	Small Retail Shop	12,000		
Massena, NY 13662	FRNT 42.00 DPTH 145.00 EAST-0355292 NRTH-1798634 DEED BOOK 2001 PG-6372 FULL MARKET VALUE	12,000		
TOTAL TAX ---				218.19**
				DATE #1 09/30/15
				AMT DUE 218.19
9.074-6-4	38 Clarkson Ave 210 1 Family Res		Enhanced S 41834	87,000
Marrin Bernard E	Massena 1 405801	24,800	Massena Central Sch	87,000
Marrin Natalie J	17'lot 6 & 65'Lot 7 Blk D	87,000		
12 Duxbury Ln	Westwood Tract			
Bluffton, SC 29909-5046	FRNT 82.00 DPTH 140.00 EAST-0352706 NRTH-1795411 DEED BOOK 2014 PG-17635 FULL MARKET VALUE	87,000		
TOTAL TAX ---				476.91**
				DATE #1 09/30/15
				AMT DUE 476.91
9.067-6-20	6 Grassmere Ave 210 1 Family Res		Basic Star 41854	84,000
Marrin Jeffrey E	Massena 1 405801	16,800	Massena Central Sch	84,000
Marrin Sandra C	Lot 5	84,000		
6 Grassmere Ave	Hyde Park			
Massena, NY 13662	FRNT 50.00 DPTH 150.00 EAST-0356239 NRTH-1796028 DEED BOOK 1999 PG-22575 FULL MARKET VALUE	84,000		
TOTAL TAX ---				981.87**
				DATE #1 09/30/15
				AMT DUE 981.87

\*\*\*\*\*

STATE OF NEW YORK  
 COUNTY - St Lawrence  
 SCHOOL - Massena 1  
 TOWN - Massena  
 VILLAGE - Massena  
 SWIS - 405801

2 0 1 5 S C H O O L T A X R O L L  
 T A X A B L E SECTION OF THE ROLL - 1  
 OWNERS NAME SEQUENCE  
 UNIFORM PERCENT OF VALUE IS 100.00

PAGE 1663  
 VALUATION DATE-JUL 01, 2014  
 TAXABLE STATUS DATE-MAR 01, 2015

TAX MAP PARCEL NUMBER	PROPERTY LOCATION & CLASS	ASSESSMENT	EXEMPTION CODE-----	SCHOOL
CURRENT OWNERS NAME	SCHOOL DISTRICT	LAND	TAX DESCRIPTION	TAXABLE VALUE
CURRENT OWNERS ADDRESS	PARCEL SIZE/GRID COORD	TOTAL	SPECIAL DISTRICTS	TAX AMOUNT
***** 9.076-5-23 *****				
19 Stephenville St				ACCT 1-355- 7 BILL 4480
9.076-5-23	210 1 Family Res		Enhanced S 41834	55,600
Marsh Frederick	Massena 1 405801	10,200	Massena Central Sch	1,010.97
Marsh Sharon	Lot 20 Blk E	55,600		
19 Stephenville St	Urban Estates			
Massena, NY 13662-2705	Res 1 Fam W/gar			
	FRNT 65.00 DPTH 100.00			
	EAST-0359501 NRTH-1795373			
	DEED BOOK 795 PG-00013			
	FULL MARKET VALUE	55,600		
			TOTAL TAX ---	0.00**
***** 9.066-4-13 *****				
12 Chestnut St				ACCT 1-288- 9 BILL 4481
9.066-4-13	210 1 Family Res		Basic Star 41854	30,000
Marsh Steven F	Massena 1 405801	17,500	Massena Central Sch	1,509.18
12 Chestnut St	Lot 9 Blk 3	83,000		
Massena, NY 13662	Phillips Tract			
	Residence			
	FRNT 60.00 DPTH 140.00			
	BANK8888869			
	EAST-0353737 NRTH-1796516			
	DEED BOOK 2008 PG-3224			
	FULL MARKET VALUE	83,000		
			TOTAL TAX ---	963.69**
			DATE #1	09/30/15
			AMT DUE	963.69
***** 9.067-6-21 *****				
29 Grove St				ACCT 1-361- 4 BILL 4482
9.067-6-21	210 1 Family Res		Basic Star 41854	30,000
Marshall Krista	Massena 1 405801	16,800	Massena Central Sch	1,163.70
Plumadore Gordon	Lot 7	64,000		
29 Grove St	Hyde Park			
Massena, NY 13662	Res			
	FRNT 50.00 DPTH 150.00			
	BANK8888830			
	EAST-0356135 NRTH-1796017			
	DEED BOOK 2012 PG-18235			
	FULL MARKET VALUE	64,000		
			TOTAL TAX ---	618.21**
			DATE #1	09/30/15
			AMT DUE	618.21
*****				

STATE OF NEW YORK  
 COUNTY - St Lawrence  
 SCHOOL - Massena 1  
 TOWN - Massena  
 VILLAGE - Massena  
 SWIS - 405801

2 0 1 5 S C H O O L T A X R O L L  
 T A X A B L E SECTION OF THE ROLL - 1  
 OWNERS NAME SEQUENCE  
 UNIFORM PERCENT OF VALUE IS 100.00

PAGE 1664  
 VALUATION DATE-JUL 01, 2014  
 TAXABLE STATUS DATE-MAR 01, 2015

TAX MAP PARCEL NUMBER	PROPERTY LOCATION & CLASS	ASSESSMENT	EXEMPTION CODE-----	SCHOOL
CURRENT OWNERS NAME	SCHOOL DISTRICT	LAND	TAX DESCRIPTION	TAXABLE VALUE
CURRENT OWNERS ADDRESS	PARCEL SIZE/GRID COORD	TOTAL	SPECIAL DISTRICTS	TAX AMOUNT
***** 9.067-7-26 *****				
3 Elm Cir				ACCT 1- 90- 2 BILL 4483
9.067-7-26	210 1 Family Res		Basic Star 41854	30,000
Marshall Richard	Massena 1 405801	22,900	Massena Central Sch	96,000 1,745.56
Marshall Debbie	Lots 4 & Part Lot 3	96,000		
3 Elm Cir	Joy Tr			
Massena, NY 13662	Res-One Family			
	FRNT 110.00 DPTH 185.00			
	EAST-0354962 NRTH-1796075			
	DEED BOOK 1076 PG-532			
	FULL MARKET VALUE	96,000		
			TOTAL TAX ---	1,200.07**
				DATE #1 09/30/15
				AMT DUE 1,200.07
***** 9.050-2-11 *****				
17 Marie St				ACCT 1-355- 8 BILL 4484
9.050-2-11	210 1 Family Res		Enhanced S 41834	65,300
Martel Bethel	Massena 1 405801	12,300	Massena Central Sch	66,000 1,200.07
17 Marie St	Lot 8 Blk D-1	66,000		
Massena, NY 13662	Northview Tract			
	Res-1 Fam W/vet Ex			
	FRNT 70.00 DPTH 138.00			
	EAST-0352957 NRTH-1801883			
	DEED BOOK 829 PG-00340			
	FULL MARKET VALUE	66,000		
			TOTAL TAX ---	95.07**
				DATE #1 09/30/15
				AMT DUE 95.07
***** 10.069-1-18 *****				
210 E Hatfield St				ACCT 1-442- 8 BILL 4485
10.069-1-18	210 1 Family Res		Basic Star 41854	30,000
Martell Donna	Massena 1 405801	12,800	Massena Central Sch	90,000 1,636.46
210 E Hatfield Street	Lot 8 Blk 494	90,000		
Massena, NY 13662	Domingos Tract			
	Res-One Family			
	FRNT 80.00 DPTH 136.00			
	EAST-0361695 NRTH-1794331			
	DEED BOOK 2006 PG-4103			
	FULL MARKET VALUE	90,000		
			TOTAL TAX ---	1,090.97**
				DATE #1 09/30/15
				AMT DUE 1,090.97
*****				

STATE OF NEW YORK  
 COUNTY - St Lawrence  
 SCHOOL - Massena 1  
 TOWN - Massena  
 VILLAGE - Massena  
 SWIS - 405801

2 0 1 5 S C H O O L T A X R O L L  
 T A X A B L E SECTION OF THE ROLL - 1  
 OWNERS NAME SEQUENCE  
 UNIFORM PERCENT OF VALUE IS 100.00

PAGE 1665  
 VALUATION DATE-JUL 01, 2014  
 TAXABLE STATUS DATE-MAR 01, 2015

TAX MAP PARCEL NUMBER	PROPERTY LOCATION & CLASS	ASSESSMENT	EXEMPTION CODE-----	SCHOOL
CURRENT OWNERS NAME	SCHOOL DISTRICT	LAND	TAX DESCRIPTION	TAXABLE VALUE
CURRENT OWNERS ADDRESS	PARCEL SIZE/GRID COORD	TOTAL	SPECIAL DISTRICTS	TAX AMOUNT
***** 9.052-1-51 *****				
19 Liberty Ave				ACCT 1-354- 5 BILL 4486
9.052-1-51	210 1 Family Res		Enhanced S 41834	51,000
Martell Phyllis S	Massena 1 405801	5,400	Massena Central Sch	51,000 927.33
19 Liberty Ave	Lot 7 Blk 1	51,000		
Massena, NY 13662	P.g.r.			
	Residence One Family			
	FRNT 50.00 DPTH 140.00			
	EAST-0358223 NRTH-1799884			
	DEED BOOK 2012 PG-4968			
	FULL MARKET VALUE	51,000		
TOTAL TAX ---				0.00**
***** 10.053-2-18 *****				
26 Williams St				ACCT 1-549- 3 BILL 4487
10.053-2-18	210 1 Family Res		Enhanced S 41834	65,300
Martell Raymond (LU) R	Massena 1 405801	12,200	Massena Central Sch	74,000 1,345.53
Martell Brenda (LU) J	Lot 13 Blk 3	74,000		
26 Williams St	Southern Dev			
Massena, NY 13662	Residence One Family			
	FRNT 63.00 DPTH 150.00			
	EAST-0360697 NRTH-1798496			
	DEED BOOK 2013 PG-9624			
	FULL MARKET VALUE	74,000		
TOTAL TAX ---				240.53**
				DATE #1 09/30/15
				AMT DUE 240.53
***** 9.060-3-11 *****				
29 Somerset Ave				ACCT 1-438- 3 BILL 4488
9.060-3-11	210 1 Family Res		Massena Central Sch	51,000 927.33
Martell Rayome Debra	Massena 1 405801	5,500		
1585 State Highway 420	Lot 8 Blk 9	51,000		
Norfolk, NY 13667-3251	Pgr			
	Residence - One Family			
	FRNT 60.00 DPTH 125.00			
	EAST-0357508 NRTH-1799597			
	DEED BOOK 2009 PG-5775			
	FULL MARKET VALUE	51,000		
TOTAL TAX ---				927.33**
				DATE #1 09/30/15
				AMT DUE 927.33
***** 9.068-16-24 *****				
47 Parker Ave				ACCT 1- 11- 7 BILL 4489
9.068-16-24	210 1 Family Res		Massena Central Sch	56,000 1,018.24
Marti Brenda M	Massena 1 405801	7,100		
Doug Dumas	Lot 23	56,000		
257 Bayley Rd	Revier Tr			
Massena, NY 13662	Res One Family W/life Use			
	FRNT 60.00 DPTH 145.00			
	EAST-0357611 NRTH-1796332			
	DEED BOOK 1091 PG-584			
	FULL MARKET VALUE	56,000		
TOTAL TAX ---				1,018.24**

DATE #1 09/30/15  
AMT DUE 1,018.24

\*\*\*\*\*

STATE OF NEW YORK  
 COUNTY - St Lawrence  
 SCHOOL - Massena 1  
 TOWN - Massena  
 VILLAGE - Massena  
 SWIS - 405801

2 0 1 5 S C H O O L T A X R O L L  
 T A X A B L E SECTION OF THE ROLL - 1  
 OWNERS NAME SEQUENCE  
 UNIFORM PERCENT OF VALUE IS 100.00

PAGE 1666  
 VALUATION DATE-JUL 01, 2014  
 TAXABLE STATUS DATE-MAR 01, 2015

TAX MAP PARCEL NUMBER	PROPERTY LOCATION & CLASS	ASSESSMENT	EXEMPTION CODE-----	SCHOOL
CURRENT OWNERS NAME	SCHOOL DISTRICT	LAND	TAX DESCRIPTION	TAXABLE VALUE
CURRENT OWNERS ADDRESS	PARCEL SIZE/GRID COORD	TOTAL	SPECIAL DISTRICTS	TAX AMOUNT
***** 9.082-5-9 *****				
38 Amherst Rd				ACCT 1- 42- 5 BILL 4490
9.082-5-9	210 1 Family Res		Basic Star 41854	30,000
Martin Debra (Degagne)	Massena 1 405801	7,000	Massena Central Sch	51,500 936.42
38 Amherst Rd	Lot 12	51,500		
Massena, NY 13662	Buckeye Tract			
	FRNT 60.00 DPTH 140.00			
	EAST-0354268 NRTH-1793538			
	DEED BOOK 1056 PG-350			
	FULL MARKET VALUE	51,500		
			TOTAL TAX ---	390.93**
			DATE #1	09/30/15
			AMT DUE	390.93
***** 10.069-1-20 *****				
202 E Hatfield St				ACCT 1-353- 8 BILL 4491
10.069-1-20	210 1 Family Res		Basic Star 41854	30,000
Martin Debra A	Massena 1 405801	12,600	Massena Central Sch	68,000 1,236.44
202 E Hatfield Street	Lot 1 Blk 493	68,000		
Massena, NY 13662	Domingos Tr			
	Res-One Family			
	FRNT 90.00 DPTH 121.00			
	EAST-0361468 NRTH-1794258			
	DEED BOOK 1998 PG-9275			
	FULL MARKET VALUE	68,000		
			TOTAL TAX ---	690.95**
			DATE #1	09/30/15
			AMT DUE	690.95
***** 9.074-5-23 *****				
39 Windsor Rd				ACCT 1- 56- 9 BILL 4492
9.074-5-23	210 1 Family Res		Enhanced S 41834	65,300
Martin Dorothy M	Massena 1 405801	24,000	Massena Central Sch	123,000 2,236.49
39 Windsor Rd	Lot 20 Blk F	123,000		
Massena, NY 13662	Westwood Tract			
	Res One Family W/ Vet Ex			
	FRNT 78.00 DPTH 135.00			
	EAST-0352317 NRTH-1795163			
	DEED BOOK 2004 PG-18499			
	FULL MARKET VALUE	123,000		
			TOTAL TAX ---	1,131.49**
			DATE #1	09/30/15
			AMT DUE	1,131.49
*****				



STATE OF NEW YORK  
 COUNTY - St Lawrence  
 SCHOOL - Massena 1  
 TOWN - Massena  
 VILLAGE - Massena  
 SWIS - 405801

2 0 1 5 S C H O O L T A X R O L L  
 T A X A B L E SECTION OF THE ROLL - 1  
 OWNERS NAME SEQUENCE  
 UNIFORM PERCENT OF VALUE IS 100.00

PAGE 1667  
 VALUATION DATE-JUL 01, 2014  
 TAXABLE STATUS DATE-MAR 01, 2015

TAX MAP PARCEL NUMBER	PROPERTY LOCATION & CLASS	ASSESSMENT	EXEMPTION CODE-----	SCHOOL
CURRENT OWNERS NAME	SCHOOL DISTRICT	LAND	TAX DESCRIPTION	TAXABLE VALUE
CURRENT OWNERS ADDRESS	PARCEL SIZE/GRID COORD	TOTAL	SPECIAL DISTRICTS	TAX AMOUNT
***** 9.074-5-24 *****				
9.074-5-24	Windsor Rd			ACCT 1- 57- 1
Martin Dorothy M	311 Res vac land		Massena Central Sch	26,100
39 Windsor Rd	Massena 1 405801	26,100		
Massena, NY 13662	Lot 19 & 20Ft	26,100		
	South Part Lot 18			
	Vac Lot			
PRIOR OWNER ON 3/01/2015	FRNT 98.00 DPTH 135.00			
Martin Lawrence H	EAST-0352266 NRTH-1795235			
	DEED BOOK 2004 PG-18499			
	FULL MARKET VALUE	26,100		
TOTAL TAX ---				474.57**
				DATE #1 09/30/15
				AMT DUE 474.57
***** 9.074-10-1 *****				
9.074-10-1	33 Highland Ave			ACCT 1-430- 6
Martin Harlan S	210 1 Family Res		Enhanced S 41834	
Martin Gloria	Massena 1 405801	24,600	Massena Central Sch	88,000
33 Highland Ave	Lot 2 Blk 331	88,000		
Massena, NY 13662	Prospect Height			
	Res-One Family			
	FRNT 80.00 DPTH 141.00			
	EAST-0353705 NRTH-1795152			
	DEED BOOK 2002 PG-1310			
	FULL MARKET VALUE	88,000		
TOTAL TAX ---				495.09**
				DATE #1 09/30/15
				AMT DUE 495.09
***** 9.074-5-22 *****				
9.074-5-22	41 Windsor Rd			ACCT 1-562- 9
Martin Joanne E	210 1 Family Res		Massena Central Sch	120,000
Moore Stanley B Jr.	Massena 1 405801	24,000		
6017 County Route 14	Lot 21 Blk F	120,000		
Chase Mills, NY 13621	Westwood Tr			
	Res-One Family			
	FRNT 78.00 DPTH 135.00			
	EAST-0352360 NRTH-1795097			
	DEED BOOK 2009 PG-13737			
	FULL MARKET VALUE	120,000		
TOTAL TAX ---				2,181.95**
				DATE #1 09/30/15
				AMT DUE 2,181.95
*****				

STATE OF NEW YORK  
 COUNTY - St Lawrence  
 SCHOOL - Massena 1  
 TOWN - Massena  
 VILLAGE - Massena  
 SWIS - 405801

2 0 1 5 S C H O O L T A X R O L L  
 T A X A B L E SECTION OF THE ROLL - 1  
 OWNERS NAME SEQUENCE  
 UNIFORM PERCENT OF VALUE IS 100.00

PAGE 1668  
 VALUATION DATE-JUL 01, 2014  
 TAXABLE STATUS DATE-MAR 01, 2015

TAX MAP PARCEL NUMBER	PROPERTY LOCATION & CLASS	ASSESSMENT	EXEMPTION CODE-----	SCHOOL
CURRENT OWNERS NAME	SCHOOL DISTRICT	LAND	TAX DESCRIPTION	TAXABLE VALUE
CURRENT OWNERS ADDRESS	PARCEL SIZE/GRID COORD	TOTAL	SPECIAL DISTRICTS	TAX AMOUNT
*****				
9.051-2-28	94 Liberty Ave			9.051-2-28 *****
Martin Larry J	210 1 Family Res		Basic Star 41854	ACCT 1-494- 5 BILL 4496
94 Liberty Ave	Massena 1 405801	5,600	Massena Central Sch	37,000 672.77
Massena, NY 13662	Lot # 11 Blk 31	37,000		
	P.g.r.			
	Residence One Family			
	FRNT 50.00 DPTH 150.00			
	EAST-0356548 NRTH-1801084			
	DEED BOOK 1998 PG-3435			
	FULL MARKET VALUE	37,000		
			TOTAL TAX ---	127.28**
				DATE #1 09/30/15
				AMT DUE 127.28
*****				
9.067-7-16	26 Grove St			9.067-7-16 *****
Martin Phillip L	210 1 Family Res		Basic Star 41854	ACCT 1-580- 1 BILL 4497
26 Grove Street	Massena 1 405801	15,800	Massena Central Sch	71,000 1,290.98
Massena, NY 13662	Lot 50	71,000		
	Hyde Park			
	Residence - 1 Family			
	FRNT 50.00 DPTH 130.00			
	BANK8888830			
	EAST-0355920 NRTH-1796071			
	DEED BOOK 2014 PG-10180			
	FULL MARKET VALUE	71,000		
			TOTAL TAX ---	745.49**
				DATE #1 09/30/15
				AMT DUE 745.49
*****				
9.051-2-40	70 Liberty Ave			9.051-2-40 *****
Martin Sharon	210 1 Family Res		Basic Star 41854	ACCT 1-167- 3 BILL 4498
70 Liberty Ave	Massena 1 405801	5,600	Massena Central Sch	32,000 581.85
Massena, NY 13662	Lot 23 Blk 31	32,000		
	Pgr			
	Residence 1 Family			
	FRNT 50.00 DPTH 125.00			
	EAST-0357066 NRTH-1800774			
	DEED BOOK 2000 PG-21017			
	FULL MARKET VALUE	32,000		
			TOTAL TAX ---	36.36**
				DATE #1 09/30/15
				AMT DUE 36.36
*****				

STATE OF NEW YORK  
 COUNTY - St Lawrence  
 SCHOOL - Massena 1  
 TOWN - Massena  
 VILLAGE - Massena  
 SWIS - 405801

2 0 1 5 S C H O O L T A X R O L L  
 T A X A B L E SECTION OF THE ROLL - 1  
 OWNERS NAME SEQUENCE  
 UNIFORM PERCENT OF VALUE IS 100.00

PAGE 1669  
 VALUATION DATE-JUL 01, 2014  
 TAXABLE STATUS DATE-MAR 01, 2015

TAX MAP PARCEL NUMBER	PROPERTY LOCATION & CLASS	ASSESSMENT	EXEMPTION CODE-----	SCHOOL	
CURRENT OWNERS NAME	SCHOOL DISTRICT	LAND	TAX DESCRIPTION	TAXABLE VALUE	
CURRENT OWNERS ADDRESS	PARCEL SIZE/GRID COORD	TOTAL	SPECIAL DISTRICTS	TAX AMOUNT	
*****					
9.060-8-44	22 Tamarack St 210 1 Family Res Massena 1 405801	5,200 30,000	Massena Central Sch	9.060-8-44 ACCT 1-356- 5 30,000	***** BILL 4499 545.49
Martin Timothy Martin Rhonda A 679 N Racquette River Rd Massena, NY 13662	Lot 41 Blk 2 Haskell Tract Residence - Life Use FRNT 50.00 DPTH 125.00 EAST-0358825 NRTH-1798391 DEED BOOK 989 PG-01060 FULL MARKET VALUE	30,000			
				TOTAL TAX ---	545.49**
				DATE #1	09/30/15
				AMT DUE	545.49
*****					
9.067-7-31	19 Elm St 210 1 Family Res Massena 1 405801	17,500 135,000	Basic Star 41854 Massena Central Sch	9.067-7-31 ACCT 1-469- 4 135,000	***** BILL 4500 2,454.69
Mason Robert N Jr Mason Kathleen 19 Elm St Massena, NY 13662	Lot 8 Joy Tract Res 1 Fam W/solar Ex FRNT 60.00 DPTH 140.00 BANK8888830 EAST-0354719 NRTH-1795891 DEED BOOK 2002 PG-18339 FULL MARKET VALUE	135,000			
				TOTAL TAX ---	1,909.20**
				DATE #1	09/30/15
				AMT DUE	1,909.20
*****					
9.050-5-25	43 Martin St 210 1 Family Res Massena 1 405801	4,700 56,700	Massena Central Sch	9.050-5-25 ACCT 1-208- 4 56,700	***** BILL 4501 1,030.97
Massaro Patrick Massaro Debbie 446 W Seneca Tpke Syracuse, NY 13207	FRNT 40.00 DPTH 90.00 EAST-0353034 NRTH-1800407 DEED BOOK 1082 PG-461 FULL MARKET VALUE	56,700			
				TOTAL TAX ---	1,030.97**
				DATE #1	09/30/15
				AMT DUE	1,030.97
*****					
9.067-2-23	63,65,67 Main St 481 Att row bldg Massena 1 405801	26,700 35,000	Massena Central Sch	9.067-2-23 ACCT 1-389- 8 35,000	***** BILL 4502 636.40
Massena Arts & Theater Assoc. 40 Main St Massena, NY 13662	Former Movie Theater Multi Purpose Bldg ACRES 0.25 EAST-0355155 NRTH-1797595 DEED BOOK 2015 PG-6598 FULL MARKET VALUE	35,000			
PRIOR OWNER ON 3/01/2015 MPG Development, LLC					
				TOTAL TAX ---	636.40**
				DATE #1	09/30/15

AMT DUE 636.40

\*\*\*\*\*

STATE OF NEW YORK  
 COUNTY - St Lawrence  
 SCHOOL - Massena 1  
 TOWN - Massena  
 VILLAGE - Massena  
 SWIS - 405801

2 0 1 5 S C H O O L T A X R O L L  
 T A X A B L E SECTION OF THE ROLL - 1  
 OWNERS NAME SEQUENCE  
 UNIFORM PERCENT OF VALUE IS 100.00

PAGE 1670  
 VALUATION DATE-JUL 01, 2014  
 TAXABLE STATUS DATE-MAR 01, 2015

TAX MAP PARCEL NUMBER	PROPERTY LOCATION & CLASS	ASSESSMENT	EXEMPTION CODE-----	SCHOOL
CURRENT OWNERS NAME	SCHOOL DISTRICT	LAND	TAX DESCRIPTION	TAXABLE VALUE
CURRENT OWNERS ADDRESS	PARCEL SIZE/GRID COORD	TOTAL	SPECIAL DISTRICTS	TAX AMOUNT
*****				
9.067-3-10	107,109 Water St			9.067-3-10
Massena Auto Parts Co Inc	433 Auto body		Massena Central Sch	ACCT 1-358- 1
Attn: Gouverneur Auto Pts	Massena 1 405801	35,600		BILL 4503
10 Park St #18	Plot Revised 12/2011 LD	114,000		2,072.85
Gouverneur, NY 13642-1052	Kaplan Barnes			
	Massena Auto Parts Store			
	FRNT 100.00 DPTH 125.00			
	EAST-0355913 NRTH-1797540			
	DEED BOOK 675 PG-00446			
	FULL MARKET VALUE	114,000		
			TOTAL TAX ---	2,072.85**
			DATE #1	09/30/15
			AMT DUE	2,072.85
*****				
9.076-5-26.11	Stephenville St			9.076-5-26.11
Massena Developers, LLC	330 Vacant comm		Massena Central Sch	ACCT 1-245- 2
Developers Realty Corporation	Massena 1 405801	204,000		BILL 4504
Bldg D Ofc 310	Lot Located-Stephenville	204,000		3,709.31
1224 Mill St	For Sch/Twn Taxes=Vac Lan			
East Berlin, CT 06023-1159	Mass. Dev's 5.1 Acre Parc			
	FRNT 462.00 DPTH			
	ACRES 5.10			
	EAST-0358539 NRTH-1795066			
	DEED BOOK 2003 PG-9771			
	FULL MARKET VALUE	204,000		
			TOTAL TAX ---	3,709.31**
			DATE #1	09/30/15
			AMT DUE	3,709.31
*****				
9.084-2-5.11	E Hatfield St			9.084-2-5.11
Massena Developers, LLC Bldg D	330 Vacant comm		Massena Central Sch	ACCT 1-245- 3
Developers Realty Corporation	Massena 1 405801	53,000		BILL 4505
1224 Mill St	Located N. off E. Hatfiel	53,000		963.69
East Berlin, CT 06023-1159	For Sch &Twn Taxes=Vac La			
	Massena Developers 12.3 A			
	FRNT 1290.00 DPTH			
	ACRES 12.30			
	EAST-0359216 NRTH-1793728			
	DEED BOOK 2003 PG-9771			
	FULL MARKET VALUE	53,000		
			TOTAL TAX ---	963.69**
			DATE #1	09/30/15
			AMT DUE	963.69
*****				

STATE OF NEW YORK  
 COUNTY - St Lawrence  
 SCHOOL - Massena 1  
 TOWN - Massena  
 VILLAGE - Massena  
 SWIS - 405801

2 0 1 5 S C H O O L T A X R O L L  
 T A X A B L E SECTION OF THE ROLL - 1  
 OWNERS NAME SEQUENCE  
 UNIFORM PERCENT OF VALUE IS 100.00

TAX MAP PARCEL NUMBER	PROPERTY LOCATION & CLASS	ASSESSMENT	EXEMPTION CODE-----	SCHOOL
CURRENT OWNERS NAME	SCHOOL DISTRICT	LAND	TAX DESCRIPTION	TAXABLE VALUE
CURRENT OWNERS ADDRESS	PARCEL SIZE/GRID COORD	TOTAL	SPECIAL DISTRICTS	TAX AMOUNT
***** 9.075-6-8.1 *****				
9.075-6-8.1	20 Bowers St			ACCT 1-359- 3
Massena Elks Lodge #1702	632 Benevolent		Massena Central Sch	188,000
Protect/order Of Elks	Massena 1 405801	20,900		
20 Bowers St	Club House	188,000		
Massena, NY 13662	FRNT 349.00 DPTH			
	ACRES 1.30			
	EAST-0356402 NRTH-1794512			
	DEED BOOK 604 PG-00471			
	FULL MARKET VALUE	188,000		
			TOTAL TAX ---	3,418.38**
			DATE #1	09/30/15
			AMT DUE	3,418.38
***** 9.083-4-5 *****				
9.083-4-5	20 Romeo Av & 12 Leach St			ACCT 1-240- 2
Massena HHSC Inc	453 Large retail		Massena Central Sch	3270,600
215 W Church Rd Ste 107	Massena 1 405801	660,100		
King Of Prussia, PA 19406	Shopping Plaza	3270,600		
	At Harte - Haven			
	P&c Market & Wheels Bldg			
	ACRES 7.40			
	EAST-0356543 NRTH-1793480			
	DEED BOOK 1014 PG-00722			
	FULL MARKET VALUE	3270,600		
			TOTAL TAX ---	59,468.92**
			DATE #1	09/30/15
			AMT DUE	59,468.92
***** 9.083-4-41 *****				
9.083-4-41	94 Grove St			ACCT 1-229- 8.1
Massena HHSC Inc	452 Nbh shop ctr		Massena Central Sch	5115,560
215 W Church Rd Ste 107	Massena 1 405801	1095,000		
King Of Prussia, PA 19406	Shopping Center &	5115,560		
	Ancillary Bldgs			
	Harte Haven Shopping Ctr			
	ACRES 12.20			
	EAST-0357062 NRTH-1793637			
	DEED BOOK 1014 PG-00027			
	FULL MARKET VALUE	5115,560		
			TOTAL TAX ---	93,015.60**
			DATE #1	09/30/15
			AMT DUE	93,015.60

\*\*\*\*\*

STATE OF NEW YORK  
 COUNTY - St Lawrence  
 SCHOOL - Massena 1  
 TOWN - Massena  
 VILLAGE - Massena  
 SWIS - 405801

2 0 1 5 S C H O O L T A X R O L L  
 T A X A B L E SECTION OF THE ROLL - 1  
 OWNERS NAME SEQUENCE  
 UNIFORM PERCENT OF VALUE IS 100.00

TAX MAP PARCEL NUMBER	PROPERTY LOCATION & CLASS	ASSESSMENT	EXEMPTION CODE-----	SCHOOL
CURRENT OWNERS NAME	SCHOOL DISTRICT	LAND	TAX DESCRIPTION	TAXABLE VALUE
CURRENT OWNERS ADDRESS	PARCEL SIZE/GRID COORD	TOTAL	SPECIAL DISTRICTS	TAX AMOUNT
*****				
9.083-4-42	74 E Hatfield St		9.083-4-42	*****
Massena HHSC Inc	484 1 use sm bld		ACCT 1-229- 7	BILL 4509
215 W Church Rd Ste 107	Massena 1 405801	16,300	Massena Central Sch	23,500
King Of Prussia, PA 19406	Former Texaco Gas Sta	23,500		
	FRNT 105.00 DPTH 100.00			
	EAST-0357071 NRTH-1793087			
	DEED BOOK 1014 PG-00027			
	FULL MARKET VALUE	23,500		
			TOTAL TAX ---	427.30**
			DATE #1	09/30/15
			AMT DUE	427.30
*****				
9.075-9-2	105 Harte Haven Plz		9.075-9-2	*****
Massena HHSC Inc	453 Large retail		ACCT 1-230- 1	BILL 4510
Tractor Supply Co.	Massena 1 405801	400,000	Business I 47610	200,000
Tax Dept.	Massena HHSC Inc.	900,000	Massena Central Sch	700,000
200 Powell Pl	75 Grove Street			
Brentwood, TN 37027	Proposed Tractor Supply			
	ACRES 2.90			
	EAST-0357277 NRTH-1794352			
	DEED BOOK 1014 PG-00027			
	FULL MARKET VALUE	900,000		
			TOTAL TAX ---	12,728.01**
			DATE #1	09/30/15
			AMT DUE	12,728.01
*****				
9.075-9-3	Grove St/Prvt		9.075-9-3	*****
Massena HHSC, Inc.	330 Vacant comm		ACCT 1-358- 9	BILL 4511
215 W Church Rd Ste 107	Massena 1 405801	2,000	Massena Central Sch	2,000
King of Prussia, PA 19406	Created 12/2007	2,000		
	Grove St.			
	MLS Survey			
	ACRES 2.30			
	EAST-0357245 NRTH-1794042			
	FULL MARKET VALUE	2,000		
			TOTAL TAX ---	36.37**
			DATE #1	09/30/15
			AMT DUE	36.37
*****				
9.052-1-32	24 Woodlawn Ave		9.052-1-32	*****
Massena Labor Temple Assoc.	484 1 use sm bld		ACCT 1-358- 9	BILL 4512
24 Woodlawn Ave	Massena 1 405801	10,000	Massena Central Sch	87,000
Massena, NY 13662	Lot 14 Blk 11	87,000		
	P G R			
	Labor Temple			
	FRNT 50.00 DPTH 140.00			
	EAST-0357694 NRTH-1800028			
	DEED BOOK 569 PG-00477			
	FULL MARKET VALUE	87,000		
			TOTAL TAX ---	1,581.91**
			DATE #1	09/30/15

AMT DUE 1,581.91

\*\*\*\*\*



STATE OF NEW YORK  
 COUNTY - St Lawrence  
 SCHOOL - Massena 1  
 TOWN - Massena  
 VILLAGE - Massena  
 SWIS - 405801

2 0 1 5 S C H O O L T A X R O L L  
 T A X A B L E SECTION OF THE ROLL - 1  
 OWNERS NAME SEQUENCE  
 UNIFORM PERCENT OF VALUE IS 100.00

TAX MAP PARCEL NUMBER	PROPERTY LOCATION & CLASS	ASSESSMENT	EXEMPTION CODE-----	SCHOOL
CURRENT OWNERS NAME	SCHOOL DISTRICT	LAND	TAX DESCRIPTION	TAXABLE VALUE
CURRENT OWNERS ADDRESS	PARCEL SIZE/GRID COORD	TOTAL	SPECIAL DISTRICTS	TAX AMOUNT
*****				
9.052-1-33	Woodlawn Ave		9.052-1-33	*****
Massena Labor Temple Assoc.	438 Parking lot		ACCT 1-359- 1	BILL 4513
24 Woodlawn Ave	Massena 1 405801	10,000	Massena Central Sch	10,000 181.83
Massena, NY 13662	Lot 13 Blk 11	10,000		
	P.g.r.			
	Vacant commerecial Lo			
	FRNT 50.00 DPTH 140.00			
	EAST-0357653 NRTH-1800053			
	DEED BOOK 308 PG-00011			
	FULL MARKET VALUE	10,000		
			TOTAL TAX ---	181.83**
			DATE #1	09/30/15
			AMT DUE	181.83
*****				
10.053-2-36	Randall Dr		10.053-2-36	*****
Massena Land Corporation	311 Res vac land		ACCT 1-470- 9. 2	BILL 4514
1970 St Regis Blvd	Massena 1 405801	2,600	2,600	47.28
Massena, NY 13662	Lots 1&2 Blk 436 Plus	2,600		
	63 X 115 Section Abutting			
	Vac Lot Steep Topography			
	ACRES 0.50			
	EAST-0361044 NRTH-1798111			
	DEED BOOK 2001 PG-13231			
	FULL MARKET VALUE	2,600		
			TOTAL TAX ---	47.28**
			DATE #1	09/30/15
			AMT DUE	47.28
*****				
10.053-7-1.11	Cummings St		10.053-7-1.11	*****
Massena Land Corporation	311 Res vac land		ACCT 1-588- 2.12	BILL 4515
1970 St Regis Blvd	Massena 1 405801	25,200	25,200	458.21
Massena, NY 13662	W Pt Of Alcoa Parcel 132	25,200		
	Map B-3075323-Jm			
	Vacant Land/w 50Ft St Fr			
	FRNT 50.00 DPTH			
	ACRES 6.70			
	EAST-0361426 NRTH-1798637			
	DEED BOOK 1100 PG-585			
	FULL MARKET VALUE	25,200		
			TOTAL TAX ---	458.21**
			DATE #1	09/30/15
			AMT DUE	458.21
*****				

STATE OF NEW YORK  
 COUNTY - St Lawrence  
 SCHOOL - Massena 1  
 TOWN - Massena  
 VILLAGE - Massena  
 SWIS - 405801

2 0 1 5 S C H O O L T A X R O L L  
 T A X A B L E SECTION OF THE ROLL - 1  
 OWNERS NAME SEQUENCE  
 UNIFORM PERCENT OF VALUE IS 100.00

PAGE 1674  
 VALUATION DATE-JUL 01, 2014  
 TAXABLE STATUS DATE-MAR 01, 2015

TAX MAP PARCEL NUMBER	PROPERTY LOCATION & CLASS	ASSESSMENT	EXEMPTION CODE-----	SCHOOL
CURRENT OWNERS NAME	SCHOOL DISTRICT	LAND	TAX DESCRIPTION	TAXABLE VALUE
CURRENT OWNERS ADDRESS	PARCEL SIZE/GRID COORD	TOTAL	SPECIAL DISTRICTS	TAX AMOUNT
***** 9.067-9-5 *****				
88,90, 90 1/2,92 Main St				ACCT 1-359- 4
9.067-9-5	482 Det row bldg		Massena Central Sch	175,000
Massena Masonic Temple Assoc.	Massena 1 405801	36,700		
John Boyce	Block Bldg-Row Type	175,000		
124 River Dr	FRNT 64.00 DPTH 120.00			
Massena, NY 13662	EAST-0355024 NRTH-1797057			
	DEED BOOK 266 PG-00270			
	FULL MARKET VALUE	175,000		
TOTAL TAX ---				3,182.00**
				DATE #1 09/30/15
				AMT DUE 3,182.00
***** 9.084-2-26 *****				
S Raquette St				
9.084-2-26	311 Res vac land		Massena Central Sch	20,600
Massena Metal Inc	Massena 1 405801	20,600		
PO Box 5280	Vac (Triangular) Lot	20,600		
Massena, NY 13662-5280	FRNT 460.00 DPTH			
	ACRES 1.87			
	EAST-0359574 NRTH-1792090			
	DEED BOOK 1113 PG-433			
	FULL MARKET VALUE	20,600		
TOTAL TAX ---				374.57**
				DATE #1 09/30/15
				AMT DUE 374.57
***** 16.028-1-2 *****				
67,90 S Raquette St				
16.028-1-2	449 Other Storag		Massena Central Sch	280,000
Massena Metal Inc	Massena 1 405801	131,000		
PO Box 5280	Junkyard/ancillary Bldgs	280,000		
Massena, NY 13662-5280	FRNT 1350.00 DPTH			
	ACRES 37.40			
	EAST-0357647 NRTH-1791961			
	DEED BOOK 1113 PG-433			
	FULL MARKET VALUE	280,000		
TOTAL TAX ---				5,091.21**
				DATE #1 09/30/15
				AMT DUE 5,091.21
***** 16.028-1-3 *****				
S Raquette St				
16.028-1-3	330 Vacant comm		Massena Central Sch	5,000
Massena Metal Inc	Massena 1 405801	5,000		
PO Box 5280	Vacant Lot	5,000		
Massena, NY 13662-5280	FRNT 248.00 DPTH			
	ACRES 1.20			
	EAST-0358562 NRTH-1791791			
	DEED BOOK 1113 PG-433			
	FULL MARKET VALUE	5,000		
TOTAL TAX ---				90.91**
				DATE #1 09/30/15
				AMT DUE 90.91
*****				



STATE OF NEW YORK  
 COUNTY - St Lawrence  
 SCHOOL - Massena 1  
 TOWN - Massena  
 VILLAGE - Massena  
 SWIS - 405801

2 0 1 5 S C H O O L T A X R O L L  
 T A X A B L E SECTION OF THE ROLL - 1  
 OWNERS NAME SEQUENCE  
 UNIFORM PERCENT OF VALUE IS 100.00

PAGE 1675  
 VALUATION DATE-JUL 01, 2014  
 TAXABLE STATUS DATE-MAR 01, 2015

TAX MAP PARCEL NUMBER	PROPERTY LOCATION & CLASS	ASSESSMENT	EXEMPTION CODE-----	SCHOOL
CURRENT OWNERS NAME	SCHOOL DISTRICT	LAND	TAX DESCRIPTION	TAXABLE VALUE
CURRENT OWNERS ADDRESS	PARCEL SIZE/GRID COORD	TOTAL	SPECIAL DISTRICTS	TAX AMOUNT
*****				
9.067-2-16.1	87 Main St		9.067-2-16.1	*****
Massena RA Assoc. LLC	456 Medium Retail		ACCT 1-458- 6	BILL 4520
C/O Rite Aid Corp.	Massena 1 405801	287,200	1200,000	21,819.45
PO Box 3165	87 MAIN STREET	1200,000		
Harrisburg, PA 17105	MASSENA RITE AID STORE			
	RITE AID W/485-B EXEMPTIO			
	ACRES 0.94			
	EAST-0355190 NRTH-1797295			
	DEED BOOK 2013 PG-10843			
	FULL MARKET VALUE	1200,000		
			TOTAL TAX ---	21,819.45**
			DATE #1	09/30/15
			AMT DUE	21,819.45
*****				
9.060-8-37	8 Tamarack St		9.060-8-37	*****
Massena Savings & Loan	210 1 Family Res		ACCT 1-572- 4	BILL 4521
255 Main St	Massena 1 405801	5,200	55,000	1,000.06
Massena, NY 13662	Lot 34 Blk 2	55,000		
	Haskell Tract 2			
	1 Fam Residence			
	FRNT 50.00 DPTH 125.00			
	EAST-0358514 NRTH-1798229			
	DEED BOOK 2015 PG-1632			
	FULL MARKET VALUE	55,000		
			TOTAL TAX ---	1,000.06**
			DATE #1	09/30/15
			AMT DUE	1,000.06
*****				
9.067-1-13	3 Church St		9.067-1-13	*****
Massena Savings & Loan	483 Converted Re		ACCT 1-416- 9	BILL 4522
255 Main St	Massena 1 405801	25,600	84,000	1,527.36
Massena, NY 13662	SALON	84,000		
	3 CHURCH ST			
	SALON SHOPPE			
	FRNT 73.00 DPTH 107.00			
	EAST-0354619 NRTH-1797585			
	DEED BOOK 2012 PG-17965			
	FULL MARKET VALUE	84,000		
			TOTAL TAX ---	1,527.36**
			DATE #1	09/30/15
			AMT DUE	1,527.36
*****				

STATE OF NEW YORK  
 COUNTY - St Lawrence  
 SCHOOL - Massena 1  
 TOWN - Massena  
 VILLAGE - Massena  
 SWIS - 405801

2 0 1 5 S C H O O L T A X R O L L  
 T A X A B L E SECTION OF THE ROLL - 1  
 OWNERS NAME SEQUENCE  
 UNIFORM PERCENT OF VALUE IS 100.00

PAGE 1676  
 VALUATION DATE-JUL 01, 2014  
 TAXABLE STATUS DATE-MAR 01, 2015

TAX MAP PARCEL NUMBER	PROPERTY LOCATION & CLASS	ASSESSMENT	EXEMPTION CODE-----	SCHOOL
CURRENT OWNERS NAME	SCHOOL DISTRICT	LAND	TAX DESCRIPTION	TAXABLE VALUE
CURRENT OWNERS ADDRESS	PARCEL SIZE/GRID COORD	TOTAL	SPECIAL DISTRICTS	TAX AMOUNT
***** 9.074-2-26 *****				
9.074-2-26	20 Windsor Rd			ACCT 1- 51- 2
Massena Savings & Loan	210 1 Family Res	28,200	Massena Central Sch	BILL 4523
255 Main St	Massena 1 405801	145,000		145,000
Massena, NY 13662	Lot 3 & Pt Of 4			2,636.52
	Blk G Westwood Tr			
	One Family Residence			
PRIOR OWNER ON 3/01/2015	FRNT 125.00 DPTH 135.00			
McKinney Christopher L	EAST-0351760 NRTH-1795652			
	DEED BOOK 2015 PG-7011			
	FULL MARKET VALUE	145,000		
TOTAL TAX ---				2,636.52**
				DATE #1 09/30/15
				AMT DUE 2,636.52
***** 9.074-8-11 *****				
9.074-8-11	53 Nightengale Ave			ACCT 1-520- 1
Massena Savings & Loan	210 1 Family Res	24,700	Basic Star 41854	BILL 4524
255 Main St	Massena 1 405801	99,000	Massena Central Sch	30,000
Massena, NY 13662	Lot 31 Blk 10			1,800.10
	Prospect Heights			
	Res 1 Fam W/in Gr Pool			
	FRNT 81.00 DPTH 141.00			
	EAST-0353515 NRTH-1795187			
	DEED BOOK 2015 PG-3811			
	FULL MARKET VALUE	99,000		
TOTAL TAX ---				1,254.61**
				DATE #1 09/30/15
				AMT DUE 1,254.61
***** 9.075-3-64 *****				
9.075-3-64	255 Main St			ACCT 1-416- 8
Massena Savings & Loan	462 Branch bank	130,000	Business I 47610	BILL 4525
255 Main St	Massena 1 405801	1309,000	Massena Central Sch	300,000
Massena, NY 13662	269 Main St			18,346.52
	Residence One Family			
	FRNT 347.00 DPTH			
	ACRES 3.80			
	EAST-0355686 NRTH-1795078			
	DEED BOOK 2010 PG-1534			
	FULL MARKET VALUE	1309,000		
TOTAL TAX ---				18,346.52**
				DATE #1 09/30/15
				AMT DUE 18,346.52
*****				

STATE OF NEW YORK  
 COUNTY - St Lawrence  
 SCHOOL - Massena 1  
 TOWN - Massena  
 VILLAGE - Massena  
 SWIS - 405801

2 0 1 5 S C H O O L T A X R O L L  
 T A X A B L E SECTION OF THE ROLL - 1  
 OWNERS NAME SEQUENCE  
 UNIFORM PERCENT OF VALUE IS 100.00

PAGE 1677  
 VALUATION DATE-JUL 01, 2014  
 TAXABLE STATUS DATE-MAR 01, 2015

TAX MAP PARCEL NUMBER	PROPERTY LOCATION & CLASS	ASSESSMENT	EXEMPTION CODE-----	SCHOOL
CURRENT OWNERS NAME	SCHOOL DISTRICT	LAND	TAX DESCRIPTION	TAXABLE VALUE
CURRENT OWNERS ADDRESS	PARCEL SIZE/GRID COORD	TOTAL	SPECIAL DISTRICTS	TAX AMOUNT
*****				
9.051-2-30	98 Liberty Ave			9.051-2-30
Massic Jonathan M	210 1 Family Res		Massena Central Sch	ACCT 1-184- 3
65 Donaghue Rd	Massena 1 405801	6,000		BILL 4526
Massena, NY 13662	Lot 9 Blk 31	39,000		709.13
	P.g.r.			
	Residence-One Family			
	FRNT 50.00 DPTH 150.00			
	EAST-0356462 NRTH-1801134			
	DEED BOOK 2006 PG-3545			
	FULL MARKET VALUE	39,000		
			TOTAL TAX ---	709.13**
				DATE #1 09/30/15
				AMT DUE 709.13
*****				
9.042-1-34	10 Owl Ave			9.042-1-34
Maston Gerald	210 1 Family Res		Enhanced S 41834	ACCT 1-446-4.9
Maston Sue	Massena 1 405801	28,900	Massena Central Sch	BILL 4527
10 Owl Ave	Lot #10	162,000		65,300
Massena, NY 13662	Madison Subdiv			2,945.63
	FRNT 90.00 DPTH 197.00			
	BANK8888869			
	EAST-0352176 NRTH-1802450			
	DEED BOOK 1998 PG-3190			
	FULL MARKET VALUE	162,000		
			TOTAL TAX ---	1,840.63**
				DATE #1 09/30/15
				AMT DUE 1,840.63
*****				
9.066-1-10	124 Andrews St			9.066-1-10
Masuk Wayne	411 Apartment		Massena Central Sch	ACCT 1-208- 7
2081 State Route 95	Massena 1 405801	18,500		BILL 4528
Bombay, NY 12914	Lot 1 Blk 1	72,000		1,309.17
	Stearns Tract			
	Apartments			
	FRNT 72.50 DPTH 140.00			
	EAST-0353438 NRTH-1797309			
	DEED BOOK 2009 PG-4543			
	FULL MARKET VALUE	72,000		
			TOTAL TAX ---	1,309.17**
				DATE #1 09/30/15
				AMT DUE 1,309.17
*****				

STATE OF NEW YORK  
 COUNTY - St Lawrence  
 SCHOOL - Massena 1  
 TOWN - Massena  
 VILLAGE - Massena  
 SWIS - 405801

2 0 1 5 S C H O O L T A X R O L L  
 T A X A B L E SECTION OF THE ROLL - 1  
 OWNERS NAME SEQUENCE  
 UNIFORM PERCENT OF VALUE IS 100.00

PAGE 1678  
 VALUATION DATE-JUL 01, 2014  
 TAXABLE STATUS DATE-MAR 01, 2015

TAX MAP PARCEL NUMBER	PROPERTY LOCATION & CLASS	ASSESSMENT	EXEMPTION CODE-----	SCHOOL
CURRENT OWNERS NAME	SCHOOL DISTRICT	LAND	TAX DESCRIPTION	TAXABLE VALUE
CURRENT OWNERS ADDRESS	PARCEL SIZE/GRID COORD	TOTAL	SPECIAL DISTRICTS	TAX AMOUNT
***** 9.058-6-24 *****				
9.058-6-24	83 N Main St			ACCT 1-425- 3
Masuk Wayne R	210 1 Family Res		Massena Central Sch	BILL 4529
2081 State Route 95	Massena 1 405801	7,100		
Bombay, NY 12914	Res-One Family	53,000		
	FRNT 50.00 DPTH 170.00			
	EAST-0354347 NRTH-1799791			
	DEED BOOK 2009 PG-17103			
	FULL MARKET VALUE	53,000		
TOTAL TAX ---				963.69**
			DATE #1	09/30/15
			AMT DUE	963.69
***** 9.084-2-2 *****				
9.084-2-2	120 E Hatfield St			ACCT 1-131- 4
Masuk Wayne R	311 Res vac land		Massena Central Sch	BILL 4530
2081 State Route 95	Massena 1 405801	9,300		
Bombay, NY 12914	FRNT 50.00 DPTH 150.00	9,300		
	EAST-0358791 NRTH-1793560			
	DEED BOOK 2011 PG-16520			
	FULL MARKET VALUE	9,300		
TOTAL TAX ---				169.10**
			DATE #1	09/30/15
			AMT DUE	169.10
***** 9.074-2-28 *****				
9.074-2-28	14 Windsor Rd			ACCT 1-273- 8
Matteo Gerald	210 1 Family Res		Basic Star 41854	BILL 4531
14 Windsor Rd	Massena 1 405801	23,600	Massena Central Sch	30,000
Massena, NY 13662	Lot 6 Blk G	111,000		2,018.30
	Westwood Tr			
	Residence- One Family			
	FRNT 75.00 DPTH 135.00			
	EAST-0351650 NRTH-1795823			
	DEED BOOK 1103 PG-1071			
	FULL MARKET VALUE	111,000		
TOTAL TAX ---				1,472.81**
			DATE #1	09/30/15
			AMT DUE	1,472.81
***** 9.066-9-10.1 *****				
9.066-9-10.1	13 Rosebrier Ave			ACCT 1-626-10
Matthes Shelly C	210 1 Family Res		Basic Star 41854	BILL 4532
13 Rosebrier Ave	Massena 1 405801	30,000	Massena Central Sch	30,000
Massena, NY 13662	Part Lots # 9 & 10	172,000		3,127.45
	Forest Hills Sub Map 2			
	Residence One Family R			
	FRNT 103.00 DPTH 190.00			
	EAST-0351653 NRTH-1797238			
	DEED BOOK 2015 PG-5570			
	FULL MARKET VALUE	172,000		
TOTAL TAX ---				2,581.96**
			DATE #1	09/30/15
			AMT DUE	2,581.96
*****				





STATE OF NEW YORK  
 COUNTY - St Lawrence  
 SCHOOL - Massena 1  
 TOWN - Massena  
 VILLAGE - Massena  
 SWIS - 405801

2 0 1 5 S C H O O L T A X R O L L  
 T A X A B L E SECTION OF THE ROLL - 1  
 OWNERS NAME SEQUENCE  
 UNIFORM PERCENT OF VALUE IS 100.00

TAX MAP PARCEL NUMBER	PROPERTY LOCATION & CLASS	ASSESSMENT	EXEMPTION CODE-----	SCHOOL
CURRENT OWNERS NAME	SCHOOL DISTRICT	LAND	TAX DESCRIPTION	TAXABLE VALUE
CURRENT OWNERS ADDRESS	PARCEL SIZE/GRID COORD	TOTAL	SPECIAL DISTRICTS	TAX AMOUNT
***** 9.074-3-19 *****				
9.074-3-19	52 Churchill Ave			ACCT 1-121- 8
Matthie Brenda L	210 1 Family Res		Enhanced S 41834	BILL 4533
52 Churchill Ave	Massena 1 405801	26,000	Massena Central Sch	65,300
Massena, NY 13662	Lot 12 Blk K	95,000		1,727.37
	Westwood Tract			
	Residence-One Family			
	FRNT 88.00 DPTH 148.00			
	EAST-0352153 NRTH-1794427			
	DEED BOOK 2014 PG-1194			
	FULL MARKET VALUE	95,000		
			TOTAL TAX ---	622.37**
				DATE #1 09/30/15
				AMT DUE 622.37
***** 9.074-14-9 *****				
9.074-14-9	13 Prospect Cir			ACCT 1-465- 5
Mattice Timothy M	210 1 Family Res		Basic Star 41854	BILL 4534
Farnsworth Deborah J	Massena 1 405801	22,900	Massena Central Sch	30,000
13 Prospect Cir	Lot 8 Blk 336	144,000		2,618.33
Massena, NY 13662	Prospect Heights			
	Residence-One Family			
	FRNT 108.75 DPTH 98.00			
	EAST-0354386 NRTH-1794078			
	DEED BOOK 2010 PG-4564			
	FULL MARKET VALUE	144,000		
			TOTAL TAX ---	2,072.84**
				DATE #1 09/30/15
				AMT DUE 2,072.84
***** 9.059-2-36 *****				
9.059-2-36	57 N Main St			ACCT 1-370- 5
Mattioli Patricia M	210 1 Family Res		Basic Star 41854	BILL 4535
Mattioli Marie	Massena 1 405801	7,800	Massena Central Sch	30,000
57 N Main Street	57 N MAIN ST	52,000		945.51
Massena, NY 13662	RESIDENCE ONE FAMILY			
	FRNT 55.00 DPTH 248.00			
	EAST-0354599 NRTH-1799437			
	DEED BOOK 2006 PG-394			
	FULL MARKET VALUE	52,000		
			TOTAL TAX ---	400.02**
				DATE #1 09/30/15
				AMT DUE 400.02

\*\*\*\*\*

STATE OF NEW YORK  
 COUNTY - St Lawrence  
 SCHOOL - Massena 1  
 TOWN - Massena  
 VILLAGE - Massena  
 SWIS - 405801

2 0 1 5 S C H O O L T A X R O L L  
 T A X A B L E SECTION OF THE ROLL - 1  
 OWNERS NAME SEQUENCE  
 UNIFORM PERCENT OF VALUE IS 100.00

PAGE 1680  
 VALUATION DATE-JUL 01, 2014  
 TAXABLE STATUS DATE-MAR 01, 2015

TAX MAP PARCEL NUMBER	PROPERTY LOCATION & CLASS	ASSESSMENT	EXEMPTION CODE-----	SCHOOL
CURRENT OWNERS NAME	SCHOOL DISTRICT	LAND	TAX DESCRIPTION	TAXABLE VALUE
CURRENT OWNERS ADDRESS	PARCEL SIZE/GRID COORD	TOTAL	SPECIAL DISTRICTS	TAX AMOUNT
*****				
9.042-2-33	257 N Main St			9.042-2-33
Mattison John P	210 1 Family Res		Basic Star 41854	ACCT 1-376- 8
Mattison Jessica L	Massena 1 405801	6,700	Massena Central Sch	BILL 4536
257 N Main Street	Lot 4 Blk 49	58,000		58,000
Massena, NY 13662	Homecroft Tract			1,054.61
	FRNT 50.00 DPTH 120.00			
	BANK8888209			
	EAST-0353105 NRTH-1802658			
	DEED BOOK 2014 PG-9380			
	FULL MARKET VALUE	58,000		
			TOTAL TAX ---	509.12**
				DATE #1 09/30/15
				AMT DUE 509.12
*****				
9.067-6-43	Ridgewood Ave			9.067-6-43
Mattison Larry E	311 Res vac land		Massena Central Sch	ACCT 1-461- 8
13 Ridgewood Ave	Massena 1 405801	3,000		BILL 4537
Massena, NY 13662	Lot # 2	3,000		3,000
	Hyde Park Subdv			54.55
	Vacant Lot			
	FRNT 50.00 DPTH 150.00			
	EAST-0356380 NRTH-1795940			
	DEED BOOK 1091 PG-21			
	FULL MARKET VALUE	3,000		
			TOTAL TAX ---	54.55**
				DATE #1 09/30/15
				AMT DUE 54.55
*****				
9.067-6-44	13 Ridgewood Ave			9.067-6-44
Mattison Larry E	210 1 Family Res		Basic Star 41854	ACCT 1-461- 9
13 Ridgewood Ave	Massena 1 405801	15,600	Massena Central Sch	BILL 4538
Massena, NY 13662	Lot 19	62,000		30,000
	Clary Tract			1,127.34
	Residence 1 Family			
	FRNT 64.00 DPTH 150.00			
	EAST-0356420 NRTH-1795950			
	DEED BOOK 1091 PG-21			
	FULL MARKET VALUE	62,000		
			TOTAL TAX ---	581.85**
				DATE #1 09/30/15
				AMT DUE 581.85
*****				

STATE OF NEW YORK  
 COUNTY - St Lawrence  
 SCHOOL - Massena 1  
 TOWN - Massena  
 VILLAGE - Massena  
 SWIS - 405801

2 0 1 5 S C H O O L T A X R O L L  
 T A X A B L E SECTION OF THE ROLL - 1  
 OWNERS NAME SEQUENCE  
 UNIFORM PERCENT OF VALUE IS 100.00

PAGE 1681  
 VALUATION DATE-JUL 01, 2014  
 TAXABLE STATUS DATE-MAR 01, 2015

TAX MAP PARCEL NUMBER	PROPERTY LOCATION & CLASS	ASSESSMENT	EXEMPTION CODE-----	SCHOOL
CURRENT OWNERS NAME	SCHOOL DISTRICT	LAND	TAX DESCRIPTION	TAXABLE VALUE
CURRENT OWNERS ADDRESS	PARCEL SIZE/GRID COORD	TOTAL	SPECIAL DISTRICTS	TAX AMOUNT
*****				
9.051-1-21	115 Jefferson Ave			9.051-1-21
Mattison Traci J	210 1 Family Res		Massena Central Sch	ACCT 1-552- 3
Traci Mattison	Massena 1 405801	6,200		BILL 4539
3206 S Sterling Ave	Lot 47 Blk 31A	47,000		
Independence, MO 64052	Pine Grove Realty			
	Residence One Family			
	FRNT 50.00 DPTH 125.00			
	EAST-0356138 NRTH-1801475			
	DEED BOOK 1094 PG-656			
	FULL MARKET VALUE	47,000		
			TOTAL TAX ---	854.60**
				DATE #1 09/30/15
				AMT DUE 854.60
*****				
9.068-11-19	22 Malby Ave			9.068-11-19
Mattison Tracy L	210 1 Family Res		Massena Central Sch	ACCT 1-424- 2
22 Malby Ave	Massena 1 405801	5,600		BILL 4540
Massena, NY 13662	Lot 5 Blk 111	41,000		
	Tyo Tract			
	Residence-One Family			
	FRNT 48.00 DPTH 100.00			
	BANK8888869			
	EAST-0359750 NRTH-1796479			
	DEED BOOK 2009 PG-8512			
	FULL MARKET VALUE	41,000		
			TOTAL TAX ---	745.50**
				DATE #1 09/30/15
				AMT DUE 745.50
*****				
9.067-5-23	14 Douglas Rd			9.067-5-23
Matzan Crystal M	210 1 Family Res		Basic Star 41854	ACCT 1- 49- 5
14 Douglas Rd	Massena 1 405801	5,400	Massena Central Sch	BILL 4541
Massena, NY 13662	Lot 37	44,000		
	Clary Tr			
	Cor. Res.			
	FRNT 48.00 DPTH 100.00			
	EAST-0356770 NRTH-1796444			
	DEED BOOK 2006 PG-5386			
	FULL MARKET VALUE	44,000		
			TOTAL TAX ---	254.56**
				DATE #1 09/30/15
				AMT DUE 254.56
*****				

STATE OF NEW YORK  
 COUNTY - St Lawrence  
 SCHOOL - Massena 1  
 TOWN - Massena  
 VILLAGE - Massena  
 SWIS - 405801

2 0 1 5 S C H O O L T A X R O L L  
 T A X A B L E SECTION OF THE ROLL - 1  
 OWNERS NAME SEQUENCE  
 UNIFORM PERCENT OF VALUE IS 100.00

PAGE 1682  
 VALUATION DATE-JUL 01, 2014  
 TAXABLE STATUS DATE-MAR 01, 2015

TAX MAP PARCEL NUMBER	PROPERTY LOCATION & CLASS	ASSESSMENT	EXEMPTION CODE-----	SCHOOL
CURRENT OWNERS NAME	SCHOOL DISTRICT	LAND	TAX DESCRIPTION	TAXABLE VALUE
CURRENT OWNERS ADDRESS	PARCEL SIZE/GRID COORD	TOTAL	SPECIAL DISTRICTS	TAX AMOUNT
***** 9.066-12-7 *****				
9.066-12-7	33 Clark St			ACCT 1- 53- 8
Mayer Christopher	210 1 Family Res		Basic Star 41854	BILL 4542
33 Clark St	Massena 1 405801	18,700	Massena Central Sch	30,000
Massena, NY 13662	Lot 19	91,000		1,654.64
	Andrews Tract			
	Residence W/large Garage			
	FRNT 61.00 DPTH 163.00			
	BANK8888111			
	EAST-0354421 NRTH-1796786			
	DEED BOOK 2004 PG-9292			
	FULL MARKET VALUE	91,000		
			TOTAL TAX ---	1,109.15**
				DATE #1 09/30/15
				AMT DUE 1,109.15
***** 9.051-8-36 *****				
9.051-8-36	67 Ober St			ACCT 1-204- 6
Mayette Christopher J	210 1 Family Res		Massena Central Sch	BILL 4543
2 Oswego Ln	Massena 1 405801	6,000		909.14
Plattsburgh, NY 12901	Lot 12 Blk 32	50,000		
	P.g.r.			
	Residence-One Family			
	FRNT 50.00 DPTH 120.00			
	EAST-0355511 NRTH-1800953			
	DEED BOOK 2003 PG-7991			
	FULL MARKET VALUE	50,000		
			TOTAL TAX ---	909.14**
				DATE #1 09/30/15
				AMT DUE 909.14
***** 9.067-6-10 *****				
9.067-6-10	28 Walnut Ave			ACCT 1-140- 4
Mayhew Charles (LU)	210 1 Family Res		Massena Central Sch	BILL 4544
Mayhew Maria (LU)	Massena 1 405801	16,900		1,054.61
Tim Glaude	Lot 15	58,000		
8961 Michael Douglas Dr	Clary Tract			
Clarence Center, NY 14032-9369	Residence - 1 Family			
	FRNT 50.00 DPTH 153.00			
	EAST-0356361 NRTH-1796279			
	DEED BOOK 2001 PG-1263			
	FULL MARKET VALUE	58,000		
			TOTAL TAX ---	1,054.61**
				DATE #1 09/30/15
				AMT DUE 1,054.61
*****				

STATE OF NEW YORK  
 COUNTY - St Lawrence  
 SCHOOL - Massena 1  
 TOWN - Massena  
 VILLAGE - Massena  
 SWIS - 405801

2 0 1 5 S C H O O L T A X R O L L  
 T A X A B L E SECTION OF THE ROLL - 1  
 OWNERS NAME SEQUENCE  
 UNIFORM PERCENT OF VALUE IS 100.00

PAGE 1683  
 VALUATION DATE-JUL 01, 2014  
 TAXABLE STATUS DATE-MAR 01, 2015

TAX MAP PARCEL NUMBER	PROPERTY LOCATION & CLASS	ASSESSMENT	EXEMPTION CODE-----	SCHOOL
CURRENT OWNERS NAME	SCHOOL DISTRICT	LAND	TAX DESCRIPTION	TAXABLE VALUE
CURRENT OWNERS ADDRESS	PARCEL SIZE/GRID COORD	TOTAL	SPECIAL DISTRICTS	TAX AMOUNT
***** 9.042-7-26 *****				
9.042-7-26	233 N Main St			ACCT 1-245- 6
Maynard Tiffany M	210 1 Family Res		Basic Star 41854	BILL 4545
233 N Main Street	Massena 1 405801	6,700	Massena Central Sch	30,000
Massena, NY 13662	Lot 1 Blk 46	57,700		1,049.15
	Homecroft Tract			
	FRNT 50.00 DPTH 120.00			
	EAST-0353375 NRTH-1801902			
	DEED BOOK 2011 PG-4319			
	FULL MARKET VALUE	57,700		
			TOTAL TAX ---	503.66**
			DATE #1	09/30/15
			AMT DUE	503.66
***** 9.050-1-17 *****				
9.050-1-17	28 Kathleen St			ACCT 1-362- 9
Mayville Sandra A	210 1 Family Res		Basic Star 41854	BILL 4546
28 Kathleen St	Massena 1 405801	12,700	Massena Central Sch	30,000
Massena, NY 13662	Lot 1 Blk A	68,000		1,236.44
	Northview Tract			
	Residence-One Family			
	FRNT 60.00 DPTH 139.00			
	EAST-0352627 NRTH-1801160			
	DEED BOOK 2004 PG-10176			
	FULL MARKET VALUE	68,000		
			TOTAL TAX ---	690.95**
			DATE #1	09/30/15
			AMT DUE	690.95
***** 9.057-3-14.21 *****				
9.057-3-14.21	8 CR 43			ACCT 1-588-9.2
McCabe Michael P	210 1 Family Res		Basic Star 41854	BILL 4547
McCabe Emily	Massena 1 405801	30,100	Massena Central Sch	30,000
8 County Route 43	Part Lots 10,11,12 Blk A	140,000		2,545.60
Massena, NY 13662	Newton Estates Map #4			
	Residence One Family			
	FRNT 114.00 DPTH 170.00			
	BANK8888150			
	EAST-0349408 NRTH-1798774			
	DEED BOOK 2012 PG-12984			
	FULL MARKET VALUE	140,000		
			TOTAL TAX ---	2,000.11**
			DATE #1	09/30/15
			AMT DUE	2,000.11
*****				

STATE OF NEW YORK  
 COUNTY - St Lawrence  
 SCHOOL - Massena 1  
 TOWN - Massena  
 VILLAGE - Massena  
 SWIS - 405801

2 0 1 5 S C H O O L T A X R O L L  
 T A X A B L E SECTION OF THE ROLL - 1  
 OWNERS NAME SEQUENCE  
 UNIFORM PERCENT OF VALUE IS 100.00

PAGE 1684  
 VALUATION DATE-JUL 01, 2014  
 TAXABLE STATUS DATE-MAR 01, 2015

TAX MAP PARCEL NUMBER	PROPERTY LOCATION & CLASS	ASSESSMENT	EXEMPTION CODE-----	SCHOOL
CURRENT OWNERS NAME	SCHOOL DISTRICT	LAND	TAX DESCRIPTION	TAXABLE VALUE
CURRENT OWNERS ADDRESS	PARCEL SIZE/GRID COORD	TOTAL	SPECIAL DISTRICTS	TAX AMOUNT
***** 9.067-7-5 *****				
	154 Main St			ACCT 1-496- 2
9.067-7-5	483 Converted Re		Basic Star 41854	BILL 4548
McCall David S	Massena 1 405801	26,600	Massena Central Sch	30,000
McCall Bonnie D	Dr Offices & Apts	135,000		2,454.69
154 Main St	FRNT 99.00 DPTH 225.00			
Massena, NY 13662	EAST-0355136 NRTH-1796270			
	DEED BOOK 2012 PG-20290			
	FULL MARKET VALUE	135,000		
TOTAL TAX ---				1,909.20**
			DATE #1	09/30/15
			AMT DUE	1,909.20
***** 9.083-6-38 *****				
	264 Prospect Ave			ACCT 1-454- 8
9.083-6-38	210 1 Family Res		Basic Star 41854	BILL 4549
McCallie-Francis Marna	Massena 1 405801	5,900	Massena Central Sch	30,000
264 Prospect Ave	Pt Lot 8 Blk 20	42,000		763.68
Massena, NY 13662	Nightengale Tr			
	FRNT 42.00 DPTH 136.00			
	BANK8888870			
	EAST-0355347 NRTH-1792837			
	DEED BOOK 2008 PG-21136			
	FULL MARKET VALUE	42,000		
TOTAL TAX ---				218.19**
			DATE #1	09/30/15
			AMT DUE	218.19
***** 9.060-4-27 *****				
	7 Woodlawn Ave			ACCT 1-558- 5
9.060-4-27	210 1 Family Res		Basic Star 41854	BILL 4550
McCallus Jeffrey	Massena 1 405801	5,000	Massena Central Sch	30,000
McCallus Tina	Lot 11 Blk 2	45,000		818.23
7 Woodlawn Ave	P.g.r.			
Massena, NY 13662	Residence One Family			
	FRNT 50.00 DPTH 117.00			
	BANK8888830			
	EAST-0358243 NRTH-1799507			
	DEED BOOK 2010 PG-13014			
	FULL MARKET VALUE	45,000		
TOTAL TAX ---				272.74**
			DATE #1	09/30/15
			AMT DUE	272.74
*****				

STATE OF NEW YORK  
 COUNTY - St Lawrence  
 SCHOOL - Massena 1  
 TOWN - Massena  
 VILLAGE - Massena  
 SWIS - 405801

2 0 1 5 S C H O O L T A X R O L L  
 T A X A B L E SECTION OF THE ROLL - 1  
 OWNERS NAME SEQUENCE  
 UNIFORM PERCENT OF VALUE IS 100.00

PAGE 1685  
 VALUATION DATE-JUL 01, 2014  
 TAXABLE STATUS DATE-MAR 01, 2015

TAX MAP PARCEL NUMBER	PROPERTY LOCATION & CLASS	ASSESSMENT	EXEMPTION CODE-----	SCHOOL
CURRENT OWNERS NAME	SCHOOL DISTRICT	LAND	TAX DESCRIPTION	TAXABLE VALUE
CURRENT OWNERS ADDRESS	PARCEL SIZE/GRID COORD	TOTAL	SPECIAL DISTRICTS	TAX AMOUNT
*****				
9.082-5-21	23 Amherst Rd			9.082-5-21
McCarthy Bonnie J	210 1 Family Res		Enhanced S 41834	ACCT 1- 6- 5
23 Amherst Rd	Massena 1 405801	6,800	Massena Central Sch	BILL 4551
Massena, NY 13662	Lot 38	51,500		
	Buckeye Tract			
	Res-One Family			
	FRNT 65.00 DPTH 125.00			
	EAST-0354356 NRTH-1793045			
	DEED BOOK 2003 PG-22734			
	FULL MARKET VALUE	51,500		
			TOTAL TAX ---	0.00**
*****				
9.074-5-10	44 Sherwood Dr			9.074-5-10
McCarthy Brent J	210 1 Family Res		Basic Star 41854	ACCT 1-149- 3
McCarthy Bethanny M	Massena 1 405801	24,000	Massena Central Sch	BILL 4552
44 Sherwood Dr	Lot 10 Blk F	138,000		
Massena, NY 13662	Westood Tr			
	Res-One Family W/ Vet Ex			
	FRNT 78.00 DPTH 135.00			
	EAST-0352596 NRTH-1794975			
	DEED BOOK 2014 PG-17435			
	FULL MARKET VALUE	138,000		
			TOTAL TAX ---	1,963.75**
			DATE #1	09/30/15
			AMT DUE	1,963.75
*****				
9.042-6-1	124 Beach St			9.042-6-1
McCarthy Family Trust	210 1 Family Res		Enhanced S 41834	ACCT 1- 94- 7
124 Beach St	Massena 1 405801	7,700	Massena Central Sch	BILL 4553
Massena, NY 13662	Lot 5 Blk 45	46,000		
	Homecroft Tract			
	FRNT 70.00 DPTH 120.00			
	EAST-0353586 NRTH-1802168			
	DEED BOOK 2014 PG-15223			
	FULL MARKET VALUE	46,000		
			TOTAL TAX ---	0.00**
*****				
9.066-2-17	10 Clark St			9.066-2-17
McCarthy H. Paul	210 1 Family Res		Basic Star 41854	ACCT 1-333- 7
McCarthy Annalee	Massena 1 405801	12,500	Massena Central Sch	BILL 4554
10 Clark St	South Half Lot 1	86,000		
Massena, NY 13662	Andrew Tract			
	Residene - 1 Family			
	FRNT 38.50 DPTH 116.00			
	EAST-0353986 NRTH-1797127			
	DEED BOOK 2008 PG-13602			
	FULL MARKET VALUE	86,000		
			TOTAL TAX ---	1,018.24**
			DATE #1	09/30/15
			AMT DUE	1,018.24
*****				





STATE OF NEW YORK  
 COUNTY - St Lawrence  
 SCHOOL - Massena 1  
 TOWN - Massena  
 VILLAGE - Massena  
 SWIS - 405801

2 0 1 5 S C H O O L T A X R O L L  
 T A X A B L E SECTION OF THE ROLL - 1  
 OWNERS NAME SEQUENCE  
 UNIFORM PERCENT OF VALUE IS 100.00

PAGE 1686  
 VALUATION DATE-JUL 01, 2014  
 TAXABLE STATUS DATE-MAR 01, 2015

TAX MAP PARCEL NUMBER	PROPERTY LOCATION & CLASS	ASSESSMENT	EXEMPTION CODE-----	SCHOOL
CURRENT OWNERS NAME	SCHOOL DISTRICT	LAND	TAX DESCRIPTION	TAXABLE VALUE
CURRENT OWNERS ADDRESS	PARCEL SIZE/GRID COORD	TOTAL	SPECIAL DISTRICTS	TAX AMOUNT
***** 9.075-10-8 *****				
9.075-10-8	16 Cecil Ave			ACCT 1- 4- 2
McCarthy Jay F	210 1 Family Res		Massena Central Sch	56,000
PO Box 42	Massena 1 405801	6,200		
Massena, NY 13662	Back Half Lots 74-75	56,000		
	Mapleview W. Tr.			
	FRNT 70.00 DPTH 100.00			
	BANK8888830			
	EAST-0357043 NRTH-1795237			
	DEED BOOK 2014 PG-14195			
	FULL MARKET VALUE	56,000		
			TOTAL TAX ---	1,018.24**
				DATE #1 09/30/15
				AMT DUE 1,018.24
***** 9.066-2-16.1 *****				
9.066-2-16.1	8 Clark St			ACCT 1-333- 6
McCarthy John	230 3 Family Res		Basic Star 41854	
8 Clark St	Massena 1 405801	14,600	Massena Central Sch	82,000
Massena, NY 13662	North Half Lot 1	82,000		
	Andrew Tract			
	FRNT 51.00 DPTH 115.00			
	EAST-0353955 NRTH-1797160			
	DEED BOOK 2009 PG-15708			
	FULL MARKET VALUE	82,000		
			TOTAL TAX ---	945.51**
				DATE #1 09/30/15
				AMT DUE 945.51
***** 9.057-2-9.1 *****				
9.057-2-9.1	186 Maple St			ACCT 1-534- 5
McCarthy Joseph B	210 1 Family Res		Basic Star 41854	
186 Maple St	Massena 1 405801	26,200	Massena Central Sch	129,000
Massena, NY 13662	LOT 7 & P 8 BLK 702 C & p	129,000		
	Newton Estates			
	Residence One Family			
	FRNT 120.00 DPTH 120.00			
	ACRES 0.33 BANK8888830			
	EAST-0350582 NRTH-1798962			
	DEED BOOK 2009 PG-8804			
	FULL MARKET VALUE	129,000		
			TOTAL TAX ---	1,800.10**
				DATE #1 09/30/15
				AMT DUE 1,800.10
*****				

STATE OF NEW YORK  
 COUNTY - St Lawrence  
 SCHOOL - Massena 1  
 TOWN - Massena  
 VILLAGE - Massena  
 SWIS - 405801

2 0 1 5 S C H O O L T A X R O L L  
 T A X A B L E SECTION OF THE ROLL - 1  
 OWNERS NAME SEQUENCE  
 UNIFORM PERCENT OF VALUE IS 100.00

PAGE 1687  
 VALUATION DATE-JUL 01, 2014  
 TAXABLE STATUS DATE-MAR 01, 2015

TAX MAP PARCEL NUMBER	PROPERTY LOCATION & CLASS	ASSESSMENT	EXEMPTION CODE-----	SCHOOL
CURRENT OWNERS NAME	SCHOOL DISTRICT	LAND	TAX DESCRIPTION	TAXABLE VALUE
CURRENT OWNERS ADDRESS	PARCEL SIZE/GRID COORD	TOTAL	SPECIAL DISTRICTS	TAX AMOUNT
***** 9.066-12-11 *****				
9.066-12-11	19 Clark St			ACCT 1- 39- 4 BILL 4558
McCarthy Michael D	210 1 Family Res		Basic Star 41854	30,000
19 Clark St	Massena 1 405801	18,800	Massena Central Sch	77,000 1,400.08
Massena, NY 13662	Lot 11	77,000		
	Andrews Addition			
	Residence-One Family			
	FRNT 62.00 DPTH 163.00			
	BANK8888111			
	EAST-0354290 NRTH-1796990			
	DEED BOOK 2014 PG-5468			
	FULL MARKET VALUE	77,000		
TOTAL TAX ---				854.59**
			DATE #1	09/30/15
			AMT DUE	854.59
***** 10.069-2-13 *****				
10.069-2-13	229 E Hatfield St			ACCT 1-503- 7 BILL 4559
McCarthy Vincent J	210 1 Family Res - WTRFNT		Basic Star 41854	30,000
McCarthy Neary N	Massena 1 405801	38,400	Massena Central Sch	119,000 2,163.76
229 E Hatfield St	Residence - One Family	119,000		
Massena, NY 13662	FRNT 85.00 DPTH 285.00			
	EAST-0362531 NRTH-1794317			
	DEED BOOK 2003 PG-20417			
	FULL MARKET VALUE	119,000		
TOTAL TAX ---				1,618.27**
			DATE #1	09/30/15
			AMT DUE	1,618.27
***** 9.059-7-11 *****				
9.059-7-11	4 Boynton St			ACCT 1-334- 2 BILL 4560
Mccomber Frank J	210 1 Family Res		Enhanced S 41834	38,000
4 Boynton St	Massena 1 405801	4,400	Massena Central Sch	38,000 690.95
Massena, NY 13662	Residence One Family	38,000		
	FRNT 30.00 DPTH 150.00			
	EAST-0356931 NRTH-1798758			
	DEED BOOK 2006 PG-4872			
	FULL MARKET VALUE	38,000		
TOTAL TAX ---				0.00**
***** 9.059-7-10 *****				
9.059-7-10	6 Boynton St			ACCT 1-518- 1 BILL 4561
Mccomber Jody	210 1 Family Res		Enhanced S 41834	47,000
6 Boynton St	Massena 1 405801	6,700	Massena Central Sch	47,000 854.60
Massena, NY 13662	Lot 1 & So Half Of 2 & 3	47,000		
	Paddock Park			
	Res One Family			
	FRNT 50.00 DPTH 150.00			
	EAST-0356926 NRTH-1798799			
	DEED BOOK 807 PG-00555			
	FULL MARKET VALUE	47,000		
TOTAL TAX ---				0.00**

\*\*\*\*\*

STATE OF NEW YORK  
 COUNTY - St Lawrence  
 SCHOOL - Massena 1  
 TOWN - Massena  
 VILLAGE - Massena  
 SWIS - 405801

2 0 1 5 S C H O O L T A X R O L L  
 T A X A B L E SECTION OF THE ROLL - 1  
 OWNERS NAME SEQUENCE  
 UNIFORM PERCENT OF VALUE IS 100.00

PAGE 1688  
 VALUATION DATE-JUL 01, 2014  
 TAXABLE STATUS DATE-MAR 01, 2015

TAX MAP PARCEL NUMBER	PROPERTY LOCATION & CLASS	ASSESSMENT	EXEMPTION CODE-----	SCHOOL
CURRENT OWNERS NAME	SCHOOL DISTRICT	LAND	TAX DESCRIPTION	TAXABLE VALUE
CURRENT OWNERS ADDRESS	PARCEL SIZE/GRID COORD	TOTAL	SPECIAL DISTRICTS	TAX AMOUNT
***** 9.074-10-14 *****				
9.074-10-14	73 Nightengale Ave			ACCT 1- 11- 4
McCormick Donald	210 1 Family Res		Enhanced S 41834	BILL 4562
McCormick Shirley	Massena 1 405801	12,400	Massena Central Sch	65,300
73 Nightengale Ave	Lot 23 Blk 332	81,000		1,472.81
Massena, NY 13662	Prospect Heights			
	RES 1 FAM W/15% vet ex			
	FRNT 70.00 DPTH 141.00			
	EAST-0353908 NRTH-1794592			
	DEED BOOK 2003 PG-7815			
	FULL MARKET VALUE	81,000		
			TOTAL TAX ---	367.81**
				DATE #1 09/30/15
				AMT DUE 367.81
***** 9.083-3-28 *****				
9.083-3-28	1 Isabel St			ACCT 1-335- 2
McCormick Gloria (LU)	210 1 Family Res		Enhanced S 41834	BILL 4563
1 Isabel St	Massena 1 405801	6,200	Massena Central Sch	60,000
Massena, NY 13662	Lot 20 Blk 3	60,000		1,090.97
	Hatfield Tr			
	Res-One Family			
	FRNT 50.00 DPTH 125.00			
	EAST-0355444 NRTH-1793507			
	DEED BOOK 2001 PG-2075			
	FULL MARKET VALUE	60,000		
			TOTAL TAX ---	0.00**
***** 9.042-2-22 *****				
9.042-2-22	147 Beach St			ACCT 1-335- 4
McCracken William	210 1 Family Res		Enhanced S 41834	BILL 4564
147 Beach St	Massena 1 405801	6,700	Massena Central Sch	52,000
Massena, NY 13662	Lot 15 Blk 49	52,000		945.51
	Homecroft Tract			
	FRNT 50.00 DPTH 120.00			
	EAST-0353252 NRTH-1802603			
	DEED BOOK 895 PG-00929			
	FULL MARKET VALUE	52,000		
			TOTAL TAX ---	0.00**
***** 9.050-6-33 *****				
9.050-6-33	5 Orchard Rd			ACCT 1-335- 7
McCullough Philip	210 1 Family Res		Enhanced S 41834	BILL 4565
23 Fairway Dr	Massena 1 405801	14,400	Massena Central Sch	65,300
Eustis, FL 32726-6802	Lots 4-5	90,000		1,636.46
	Chase Tract			
	FRNT 100.00 DPTH 150.00			
	EAST-0353372 NRTH-1800973			
	DEED BOOK 858 PG-00475			
	FULL MARKET VALUE	90,000		
			TOTAL TAX ---	531.46**
				DATE #1 09/30/15
				AMT DUE 531.46
*****				

STATE OF NEW YORK  
 COUNTY - St Lawrence  
 SCHOOL - Massena 1  
 TOWN - Massena  
 VILLAGE - Massena  
 SWIS - 405801

2 0 1 5 S C H O O L T A X R O L L  
 T A X A B L E SECTION OF THE ROLL - 1  
 OWNERS NAME SEQUENCE  
 UNIFORM PERCENT OF VALUE IS 100.00

PAGE 1689  
 VALUATION DATE-JUL 01, 2014  
 TAXABLE STATUS DATE-MAR 01, 2015

TAX MAP PARCEL NUMBER	PROPERTY LOCATION & CLASS	ASSESSMENT	EXEMPTION CODE-----	SCHOOL
CURRENT OWNERS NAME	SCHOOL DISTRICT	LAND	TAX DESCRIPTION	TAXABLE VALUE
CURRENT OWNERS ADDRESS	PARCEL SIZE/GRID COORD	TOTAL	SPECIAL DISTRICTS	TAX AMOUNT
*****				
9.050-11-18	85 Stoughton Ave			9.050-11-18
McDermott Adrienne	210 1 Family Res		Enhanced S 41834	ACCT 1-235- 7
85 Stoughton Ave	Massena 1 405801	6,200	Massena Central Sch	BILL 4566
Massena, NY 13662	Lot 6 Blk 41	53,000		
	P.g.r.			
	Res 1 Family W/ Vet Exres			
	FRNT 50.00 DPTH 125.00			
	EAST-0354400 NRTH-1801642			
	DEED BOOK 1998 PG-132			
	FULL MARKET VALUE	53,000		
			TOTAL TAX ---	0.00**
*****				
9.059-9-36	2 Main St			9.059-9-36
McDermott Danny (LC)	481 Att row bldg		Massena Central Sch	ACCT 1-522- 8
Jackman David	Massena 1 405801	9,400		BILL 4567
14126 State Highway 37	Shop/river Bank	19,000		
Massena, NY 13662	FRNT 14.40 DPTH 110.00			
	EAST-0354881 NRTH-1798319			
	DEED BOOK 953 PG-00097			
	FULL MARKET VALUE	19,000		
			TOTAL TAX ---	345.47**
			DATE #1	09/30/15
			AMT DUE	345.47
*****				
9.067-13-28	188 E Orvis St			9.067-13-28
McDermott Timothy R	210 1 Family Res		Massena Central Sch	ACCT 1-346- 6
25215 Dunvegan Sq	Massena 1 405801	6,700		BILL 4568
Chantilly, VA 20152-5310	E Orvis Street	37,000		
	Residence One Family			
	FRNT 50.00 DPTH 150.00			
	EAST-0357330 NRTH-1797285			
	DEED BOOK 1053 PG-00780			
	FULL MARKET VALUE	37,000		
			TOTAL TAX ---	672.77**
			DATE #1	09/30/15
			AMT DUE	672.77
*****				
9.051-4-11	100 Bishop Ave & 27,29 Sycamo			9.051-4-11
McDonald (LC) Bruce	230 3 Family Res		Massena Central Sch	ACCT 1-105- 3
62 Cornell Ave	Massena 1 405801	5,600		BILL 4569
Massena, NY 13662	Lot 5 Blk 24	70,000		
	P.g.r.			
	Triple Residence-3 Family			
	FRNT 110.00 DPTH 76.00			
	EAST-0356077 NRTH-1800286			
	DEED BOOK 1042 PG-01149			
	FULL MARKET VALUE	70,000		
			TOTAL TAX ---	1,272.80**
			DATE #1	09/30/15
			AMT DUE	1,272.80
*****				



STATE OF NEW YORK  
 COUNTY - St Lawrence  
 SCHOOL - Massena 1  
 TOWN - Massena  
 VILLAGE - Massena  
 SWIS - 405801

2 0 1 5 S C H O O L T A X R O L L  
 T A X A B L E SECTION OF THE ROLL - 1  
 OWNERS NAME SEQUENCE  
 UNIFORM PERCENT OF VALUE IS 100.00

PAGE 1690  
 VALUATION DATE-JUL 01, 2014  
 TAXABLE STATUS DATE-MAR 01, 2015

TAX MAP PARCEL NUMBER	PROPERTY LOCATION & CLASS	ASSESSMENT	EXEMPTION CODE-----	SCHOOL
CURRENT OWNERS NAME	SCHOOL DISTRICT	LAND	TAX DESCRIPTION	TAXABLE VALUE
CURRENT OWNERS ADDRESS	PARCEL SIZE/GRID COORD	TOTAL	SPECIAL DISTRICTS	TAX AMOUNT
***** 9.059-8-8 *****				
9.059-8-8	9 Paddock St			ACCT 1-499- 7
McDonald (LC) Bruce	220 2 Family Res		Massena Central Sch	BILL 4570
62 Cornell Ave	Massena 1 405801	5,500		
Massena, NY 13662	N.half Lots 18-19	35,000		
	Paddock Park			
	Residence Two Family			
	FRNT 50.00 DPTH 100.00			
	EAST-0356442 NRTH-1798982			
	DEED BOOK 1042 PG-01144			
	FULL MARKET VALUE	35,000		
			TOTAL TAX ---	636.40**
				DATE #1 09/30/15
				AMT DUE 636.40
***** 9.060-6-2 *****				
9.060-6-2	243 Center St			ACCT 1- 32- 7
McDonald (LC) Bruce	411 Apartment		Massena Central Sch	BILL 4571
62 Cornell Ave	Massena 1 405801	5,200		
Massena, NY 13662	Lot 5 Blk 1	47,000		
	Haskell Tract 1			
	Apartments			
	FRNT 50.00 DPTH 125.00			
	EAST-0358444 NRTH-1799297			
	DEED BOOK 1042 PG-01146			
	FULL MARKET VALUE	47,000		
			TOTAL TAX ---	854.60**
				DATE #1 09/30/15
				AMT DUE 854.60
***** 9.082-4-4 *****				
9.082-4-4	132 W Hatfield St			ACCT 1-562- 2.12
McDonald Bruce D	210 1 Family Res		Massena Central Sch	BILL 4572
62 Cornell Ave	Massena 1 405801	10,300		
Massena, NY 13662	Res-One Family	58,000		
	FRNT 120.00 DPTH 205.00			
	ACRES 0.56			
	EAST-0353702 NRTH-1792184			
	DEED BOOK 2004 PG-18637			
	FULL MARKET VALUE	58,000		
			TOTAL TAX ---	1,054.61**
				DATE #1 09/30/15
				AMT DUE 1,054.61
*****				

STATE OF NEW YORK  
 COUNTY - St Lawrence  
 SCHOOL - Massena 1  
 TOWN - Massena  
 VILLAGE - Massena  
 SWIS - 405801

2 0 1 5 S C H O O L T A X R O L L  
 T A X A B L E SECTION OF THE ROLL - 1  
 OWNERS NAME SEQUENCE  
 UNIFORM PERCENT OF VALUE IS 100.00

PAGE 1691  
 VALUATION DATE-JUL 01, 2014  
 TAXABLE STATUS DATE-MAR 01, 2015

TAX MAP PARCEL NUMBER	PROPERTY LOCATION & CLASS	ASSESSMENT	EXEMPTION CODE-----	SCHOOL
CURRENT OWNERS NAME	SCHOOL DISTRICT	LAND	TAX DESCRIPTION	TAXABLE VALUE
CURRENT OWNERS ADDRESS	PARCEL SIZE/GRID COORD	TOTAL	SPECIAL DISTRICTS	TAX AMOUNT
***** 9.059-5-13.1 *****				
9.059-5-13.1	18 Maiden Ln			ACCT 1- 12- 5
Mcdonald Chris A	210 1 Family Res		Basic Star 41854	BILL 4573
18 Maiden Ln	Massena 1 405801	19,900	Massena Central Sch	30,000
Massena, NY 13662	Lot 3 Blk 6	59,200		1,076.43
	P.g.r.			
	Residence One Family			
	FRNT 100.00 DPTH 125.00			
	EAST-0356933 NRTH-1799118			
	DEED BOOK 1999 PG-16543			
	FULL MARKET VALUE	59,200		
			TOTAL TAX ---	530.94**
				DATE #1 09/30/15
				AMT DUE 530.94
***** 9.074-3-14 *****				
9.074-3-14	42 Churchill Ave			ACCT 1-117- 9
McDonald Dean F (LU)	210 1 Family Res		Enhanced S 41834	BILL 4574
McDonald Patricia (LU)	Massena 1 405801	24,900	Massena Central Sch	65,300
42 Churchill Ave	Part Lots 7 & 8 Blk 5	102,000		1,854.65
Massena, NY 13662	Westwood Tract			
	RES 1 FAM W/15% VET EX			
	FRNT 78.00 DPTH 148.00			
	EAST-0351923 NRTH-1794780			
	DEED BOOK 2003 PG-19824			
	FULL MARKET VALUE	102,000		
			TOTAL TAX ---	749.65**
				DATE #1 09/30/15
				AMT DUE 749.65
***** 9.068-13-17 *****				
9.068-13-17	49 Howard St			ACCT 1- 27- 9
McDonald Diana	210 1 Family Res		Basic Star 41854	BILL 4575
49 Howard St	Massena 1 405801	7,100	Massena Central Sch	30,000
Massena, NY 13662	Lots 31 & 32	48,000		872.78
	Oakmont Tract			
	Residence-One Family			
	FRNT 85.00 DPTH 140.00			
	EAST-0358498 NRTH-1796112			
	DEED BOOK 2003 PG-22531			
	FULL MARKET VALUE	48,000		
			TOTAL TAX ---	327.29**
				DATE #1 09/30/15
				AMT DUE 327.29
*****				

STATE OF NEW YORK  
 COUNTY - St Lawrence  
 SCHOOL - Massena 1  
 TOWN - Massena  
 VILLAGE - Massena  
 SWIS - 405801

2 0 1 5 S C H O O L T A X R O L L  
 T A X A B L E SECTION OF THE ROLL - 1  
 OWNERS NAME SEQUENCE  
 UNIFORM PERCENT OF VALUE IS 100.00

PAGE 1692  
 VALUATION DATE-JUL 01, 2014  
 TAXABLE STATUS DATE-MAR 01, 2015

TAX MAP PARCEL NUMBER	PROPERTY LOCATION & CLASS	ASSESSMENT	EXEMPTION CODE-----	SCHOOL
CURRENT OWNERS NAME	SCHOOL DISTRICT	LAND	TAX DESCRIPTION	TAXABLE VALUE
CURRENT OWNERS ADDRESS	PARCEL SIZE/GRID COORD	TOTAL	SPECIAL DISTRICTS	TAX AMOUNT
*****				10.069-1-74 *****
	238 E Hatfield St			ACCT 1-336- 4 BILL 4576
10.069-1-74	210 1 Family Res		Enhanced S 41834	65,300
McDonald Donald C (LU)	Massena 1 405801	13,400	Massena Central Sch	72,000 1,309.17
McDonald Cecile M (LU)	Lot 16 & P L 15 Blk 497	72,000		
238 E Hatfield Street	Bourdon Tract			
Massena, NY 13662	Res-One Family			
	FRNT 86.00 DPTH 142.00			
	EAST-0362786 NRTH-1794671			
	DEED BOOK 2009 PG-14806			
	FULL MARKET VALUE	72,000		
			TOTAL TAX ---	204.17**
				DATE #1 09/30/15
				AMT DUE 204.17
*****				9.059-2-18 *****
	12 Dodge St			ACCT 1-336- 8 BILL 4577
9.059-2-18	210 1 Family Res		Basic Star 41854	30,000
McDonald Francis	Massena 1 405801	5,800	Massena Central Sch	52,000 945.51
McDonald Elaine	FRNT 57.00 DPTH 100.00	52,000		
12 Dodge St	EAST-0354743 NRTH-1799685			
Massena, NY 13662	DEED BOOK 2008 PG-15542			
	FULL MARKET VALUE	52,000		
			TOTAL TAX ---	400.02**
				DATE #1 09/30/15
				AMT DUE 400.02
*****				9.059-2-28 *****
	Dodge St			ACCT 1- 85- 2 BILL 4578
9.059-2-28	311 Res vac land		Massena Central Sch	300 5.45
McDonald Francis	Massena 1 405801	300		
McDonald Elaine	Vacant Lot - No Frontage	300		
12 Dodge St	FRNT 132.00 DPTH 195.00			
Massena, NY 13662	EAST-0354639 NRTH-1799614			
	DEED BOOK 1098 PG-783			
	FULL MARKET VALUE	300		
			TOTAL TAX ---	5.45**
				DATE #1 09/30/15
				AMT DUE 5.45
*****				9.059-2-26 *****
	Off N Main St			ACCT 1- 85- 3 BILL 4579
9.059-2-26	311 Res vac land		Massena Central Sch	200 3.64
McDonald Francis R	Massena 1 405801	200		
12 Dodge St	Lots 13-14	200		
Massena, NY 13662	Martin Tract			
	Vacant Land			
	ACRES 1.10			
	EAST-0354786 NRTH-1799470			
	DEED BOOK 1107 PG-144			
	FULL MARKET VALUE	200		
			TOTAL TAX ---	3.64**
				DATE #1 09/30/15
				AMT DUE 3.64
*****				*****





STATE OF NEW YORK  
 COUNTY - St Lawrence  
 SCHOOL - Massena 1  
 TOWN - Massena  
 VILLAGE - Massena  
 SWIS - 405801

2 0 1 5 S C H O O L T A X R O L L  
 T A X A B L E SECTION OF THE ROLL - 1  
 OWNERS NAME SEQUENCE  
 UNIFORM PERCENT OF VALUE IS 100.00

PAGE 1693  
 VALUATION DATE-JUL 01, 2014  
 TAXABLE STATUS DATE-MAR 01, 2015

TAX MAP PARCEL NUMBER	PROPERTY LOCATION & CLASS	ASSESSMENT	EXEMPTION CODE-----	SCHOOL
CURRENT OWNERS NAME	SCHOOL DISTRICT	LAND	TAX DESCRIPTION	TAXABLE VALUE
CURRENT OWNERS ADDRESS	PARCEL SIZE/GRID COORD	TOTAL	SPECIAL DISTRICTS	TAX AMOUNT
***** 9.058-2-39 *****				
9.058-2-39	136 Maple St			ACCT 1-467- 4
McDonald Jamie L	210 1 Family Res		Massena Central Sch	BILL 4580
28 Walnut Ave	Massena 1 405801	7,600		48,000
Massena, NY 13662	Maple St	48,000		
	Res 1 Family W/vet Ex			
	FRNT 58.00 DPTH 187.00			
	BANK8888111			
	EAST-0352449 NRTH-1799311			
	DEED BOOK 2011 PG-9185			
	FULL MARKET VALUE	48,000		
			TOTAL TAX ---	872.78**
				DATE #1 09/30/15
				AMT DUE 872.78
***** 9.068-13-1 *****				
9.068-13-1	16 Talcott St			ACCT 1-337- 3
McDonald Kristen N	230 3 Family Res		Basic Star 41854	BILL 4581
16 Talcott Street	Massena 1 405801	6,500	Massena Central Sch	30,000
Massena, NY 13662	Lot 2 Blk 9	83,000		1,509.18
	R.v.t.			
	Residence-One Family			
	FRNT 50.00 DPTH 140.00			
	BANK8888869			
	EAST-0358191 NRTH-1796992			
	DEED BOOK 2013 PG-19908			
	FULL MARKET VALUE	83,000		
			TOTAL TAX ---	963.69**
				DATE #1 09/30/15
				AMT DUE 963.69
***** 9.074-12-17 *****				
9.074-12-17	41 Elm St			ACCT 1-208- 8
McDonald Linda	210 1 Family Res		Enhanced S 41834	BILL 4582
41 Elm St	Massena 1 405801	18,100	Massena Central Sch	65,300
Massena, NY 13662	Lot 28 Blk	70,000		1,272.80
	Joy Tr			
	Residence One Family			
	FRNT 75.00 DPTH 145.00			
	EAST-0354074 NRTH-1795762			
	DEED BOOK 1999 PG-1765			
	FULL MARKET VALUE	70,000		
			TOTAL TAX ---	167.80**
				DATE #1 09/30/15
				AMT DUE 167.80
*****				

STATE OF NEW YORK  
 COUNTY - St Lawrence  
 SCHOOL - Massena 1  
 TOWN - Massena  
 VILLAGE - Massena  
 SWIS - 405801

2 0 1 5 S C H O O L T A X R O L L  
 T A X A B L E SECTION OF THE ROLL - 1  
 OWNERS NAME SEQUENCE  
 UNIFORM PERCENT OF VALUE IS 100.00

PAGE 1694  
 VALUATION DATE-JUL 01, 2014  
 TAXABLE STATUS DATE-MAR 01, 2015

TAX MAP PARCEL NUMBER	PROPERTY LOCATION & CLASS	ASSESSMENT	EXEMPTION CODE-----	SCHOOL
CURRENT OWNERS NAME	SCHOOL DISTRICT	LAND	TAX DESCRIPTION	TAXABLE VALUE
CURRENT OWNERS ADDRESS	PARCEL SIZE/GRID COORD	TOTAL	SPECIAL DISTRICTS	TAX AMOUNT
***** 9.051-10-10 *****				
9.051-10-10	22 Belmont St			ACCT 1-167- 9
Mcdonald Mark	210 1 Family Res		Basic Star 41854	BILL 4583
Mcdonald Catherine	Massena 1 405801	6,700	Massena Central Sch	30,000
22 Belmont St	Lot 37	73,000		1,327.35
Massena, NY 13662	Bondstow Tract			
	Residence-1 Fam W/pool			
	FRNT 64.00 DPTH 122.00			
	EAST-0354800 NRTH-1801336			
	DEED BOOK 986 PG-00290			
	FULL MARKET VALUE	73,000		
			TOTAL TAX ---	781.86**
				DATE #1 09/30/15
				AMT DUE 781.86
***** 9.083-6-16.1 *****				
9.083-6-16.1	11 Wilson Ave			ACCT 1-276- 7
McDonald Mary Ellen (LU)	210 1 Family Res		Enhanced S 41834	BILL 4584
McDonald Mark	Massena 1 405801	6,700	Massena Central Sch	65,000
11 Wilson Ave	Lot # 11 & Pt of Lot # 10	65,000		1,181.89
Massena, NY 13662	Hatfield Tract			
	FRNT 50.00 DPTH 150.00			
	EAST-0355643 NRTH-1793156			
	DEED BOOK 2004 PG-20850			
	FULL MARKET VALUE	65,000		
			TOTAL TAX ---	76.89**
				DATE #1 09/30/15
				AMT DUE 76.89
***** 9.043-2-54 *****				
9.043-2-54	107 Stoughton Ave			ACCT 1-466- 8
McDonald Melanie	210 1 Family Res		Basic Star 41854	BILL 4585
107 Stoughton Ave	Massena 1 405801	7,900	Massena Central Sch	30,000
Massena, NY 13662	Lot 1 Blk 42	34,000		618.22
	P.g.r.			
	FRNT 50.00 DPTH 125.00			
	EAST-0354923 NRTH-1801971			
	DEED BOOK 1018 PG-00639			
	FULL MARKET VALUE	34,000		
			TOTAL TAX ---	72.73**
				DATE #1 09/30/15
				AMT DUE 72.73
***** 9.082-2-6 *****				
9.082-2-6	25 Colgate Dr			ACCT 1-503- 2
McDonald Michelle	210 1 Family Res		Massena Central Sch	BILL 4586
239 E Hatfield Street	Massena 1 405801	6,800		763.68
Massena, NY 13662	Lot 108 Buckeye Tr	42,000		
	West			
	Res			
	FRNT 65.00 DPTH 125.00			
	EAST-0353692 NRTH-1792929			
	DEED BOOK 2014 PG-55			
	FULL MARKET VALUE	42,000		
			TOTAL TAX ---	763.68**

DATE #1 09/30/15  
AMT DUE 763.68

\*\*\*\*\*

STATE OF NEW YORK  
 COUNTY - St Lawrence  
 SCHOOL - Massena 1  
 TOWN - Massena  
 VILLAGE - Massena  
 SWIS - 405801

2 0 1 5 S C H O O L T A X R O L L  
 T A X A B L E SECTION OF THE ROLL - 1  
 OWNERS NAME SEQUENCE  
 UNIFORM PERCENT OF VALUE IS 100.00

PAGE 1695  
 VALUATION DATE-JUL 01, 2014  
 TAXABLE STATUS DATE-MAR 01, 2015

TAX MAP PARCEL NUMBER	PROPERTY LOCATION & CLASS	ASSESSMENT	EXEMPTION CODE-----	SCHOOL
CURRENT OWNERS NAME	SCHOOL DISTRICT	LAND	TAX DESCRIPTION	TAXABLE VALUE
CURRENT OWNERS ADDRESS	PARCEL SIZE/GRID COORD	TOTAL	SPECIAL DISTRICTS	TAX AMOUNT
***** 10.069-2-18 *****				
10.069-2-18	239 E Hatfield St			ACCT 1- 36- 8
McDonald Michelle M	210 1 Family Res - WTRFNT		Basic Star 41854	BILL 4587
239 E Hatfield Street	Massena 1 405801	41,000	Massena Central Sch	30,000
Massena, NY 13662	Lot 10 Blk 499	86,000		1,563.73
	Residence One Family			
	FRNT 100.00 DPTH 288.00			
	EAST-0363007 NRTH-1794454			
	DEED BOOK 2006 PG-15931			
	FULL MARKET VALUE	86,000		
			TOTAL TAX ---	1,018.24**
			DATE #1	09/30/15
			AMT DUE	1,018.24
***** 9.058-3-32 *****				
9.058-3-32	19 Haskell St			ACCT 1-330- 5
McDonald Phillip	210 1 Family Res		Basic Star 41854	BILL 4588
McDonald Lisa M	Massena 1 405801	5,500	Massena Central Sch	30,000
19 Haskell St	Lot 10	56,000		1,018.24
Massena, NY 13662	Carney Tact			
	Residence One Family			
	FRNT 50.00 DPTH 100.00			
	EAST-0353639 NRTH-1799637			
	DEED BOOK 1048 PG-00227			
	FULL MARKET VALUE	56,000		
			TOTAL TAX ---	472.75**
			DATE #1	09/30/15
			AMT DUE	472.75
***** 9.058-3-7 *****				
9.058-3-7	25 Haskell St			ACCT 1-337- 1
McDonald Timothy I	210 1 Family Res		Basic Star 41854	BILL 4589
25 Haskell St	Massena 1 405801	5,500	Massena Central Sch	30,000
Massena, NY 13662	Lot 7	52,000		945.51
	Carney Tract			
	Res- 1 Family W/vet Ex			
	FRNT 50.00 DPTH 100.00			
	EAST-0353660 NRTH-1799811			
	DEED BOOK 2007 PG-19668			
	FULL MARKET VALUE	52,000		
			TOTAL TAX ---	400.02**
			DATE #1	09/30/15
			AMT DUE	400.02

\*\*\*\*\*

STATE OF NEW YORK  
 COUNTY - St Lawrence  
 SCHOOL - Massena 1  
 TOWN - Massena  
 VILLAGE - Massena  
 SWIS - 405801

2 0 1 5 S C H O O L T A X R O L L  
 T A X A B L E SECTION OF THE ROLL - 1  
 OWNERS NAME SEQUENCE  
 UNIFORM PERCENT OF VALUE IS 100.00

PAGE 1696  
 VALUATION DATE-JUL 01, 2014  
 TAXABLE STATUS DATE-MAR 01, 2015

TAX MAP PARCEL NUMBER	PROPERTY LOCATION & CLASS	ASSESSMENT	EXEMPTION CODE-----	SCHOOL
CURRENT OWNERS NAME	SCHOOL DISTRICT	LAND	TAX DESCRIPTION	TAXABLE VALUE
CURRENT OWNERS ADDRESS	PARCEL SIZE/GRID COORD	TOTAL	SPECIAL DISTRICTS	TAX AMOUNT
***** 9.068-12-27 *****				
9.068-12-27	23 Talcott St			ACCT 1-337- 4
Mcdonald Walter	210 1 Family Res		Enhanced S 41834	BILL 4590
Mcdonald Margaret	Massena 1 405801	6,500	Massena Central Sch	65,300
23 Talcott St	Lot 11 Blk 10	69,000		1,254.62
Massena, NY 13662	R.v.t.			
	Residence-One Family			
	FRNT 50.00 DPTH 140.00			
	EAST-0358479 NRTH-1796859			
	DEED BOOK 703 PG-00584			
	FULL MARKET VALUE	69,000		
			TOTAL TAX ---	149.62**
				DATE #1 09/30/15
				AMT DUE 149.62
***** 9.075-8-33 *****				
9.075-8-33	324 S Main St			ACCT 1-184- 1
McDonald's 298/31)	426 Fast food		Massena Central Sch	BILL 4591
Attn: Napoli Group LLC	Massena 1 405801	414,800		726,000
PO Box 6300	McDonald's	726,000		13,200.77
Amherst, NH 03031-6300	Restaurant			
	W/485-B Exemption			
	FRNT 142.00 DPTH 264.00			
	EAST-0355608 NRTH-1793948			
	DEED BOOK 879 PG-00802			
	FULL MARKET VALUE	726,000		
			TOTAL TAX ---	13,200.77**
				DATE #1 09/30/15
				AMT DUE 13,200.77
***** 9.083-3-2 *****				
9.083-3-2	338 S Main St			ACCT 1- 53- 7
McDonalds USA, LLC	330 Vacant comm		Massena Central Sch	BILL 4592
The Napoli Group LLC	Massena 1 405801	60,000		60,000
PO Box 6300	Vacant Lot	60,000		1,090.97
Amherst, NH 03031-6300	FRNT 58.00 DPTH 264.00			
	EAST-0355625 NRTH-1793843			
	DEED BOOK 2005 PG-5107			
	FULL MARKET VALUE	60,000		
			TOTAL TAX ---	1,090.97**
				DATE #1 09/30/15
				AMT DUE 1,090.97
*****				

STATE OF NEW YORK  
 COUNTY - St Lawrence  
 SCHOOL - Massena 1  
 TOWN - Massena  
 VILLAGE - Massena  
 SWIS - 405801

2 0 1 5 S C H O O L T A X R O L L  
 T A X A B L E SECTION OF THE ROLL - 1  
 OWNERS NAME SEQUENCE  
 UNIFORM PERCENT OF VALUE IS 100.00

PAGE 1697  
 VALUATION DATE-JUL 01, 2014  
 TAXABLE STATUS DATE-MAR 01, 2015

TAX MAP PARCEL NUMBER	PROPERTY LOCATION & CLASS	ASSESSMENT	EXEMPTION CODE-----	SCHOOL
CURRENT OWNERS NAME	SCHOOL DISTRICT	LAND	TAX DESCRIPTION	TAXABLE VALUE
CURRENT OWNERS ADDRESS	PARCEL SIZE/GRID COORD	TOTAL	SPECIAL DISTRICTS	TAX AMOUNT
*****				9.060-5-11 *****
9.060-5-11	11 Liberty Ave			ACCT 1-332- 1 BILL 4593
McDougall John R (LU)	210 1 Family Res		Enhanced S 41834	49,000
McDougall Theresa M (LU)	Massena 1 405801	5,400	Massena Central Sch	49,000
11 Liberty Ave	Lot 11 Blk 1	49,000		890.96
Massena, NY 13662	P.g.r.			
	Residence One Family			
	FRNT 50.00 DPTH 140.00			
	EAST-0358396 NRTH-1799786			
	DEED BOOK 2012 PG-10206			
	FULL MARKET VALUE	49,000		
TOTAL TAX ---				0.00**
*****				9.074-10-3 *****
9.074-10-3	60 Prospect Ave			ACCT 1-217- 3 BILL 4594
McElheran Hugh	210 1 Family Res		Basic Star 41854	30,000
McElheran June B	Massena 1 405801	23,000	Massena Central Sch	79,000
60 Prospect Ave	Lot 4 Blk 331	79,000		1,436.45
Massena, NY 13662	Prospect Heights			
	Residence One Family			
	FRNT 70.00 DPTH 141.00			
	EAST-0353780 NRTH-1795029			
	DEED BOOK 890 PG-00091			
	FULL MARKET VALUE	79,000		
TOTAL TAX ---				890.96**
				DATE #1 09/30/15
				AMT DUE 890.96
*****				9.059-4-6 *****
9.059-4-6	25 Grinnell Ave			ACCT 1-337- 5 BILL 4595
McElwain Brian J	210 1 Family Res		Basic Star 41854	30,000
McElwain Rebecca M	Massena 1 405801	6,700	Massena Central Sch	73,000
25 Grinnell Ave	Lot 15 Blk 18	73,000		1,327.35
Massena, NY 13662	P.g.r			
	Residence 1 Family			
	FRNT 50.00 DPTH 150.00			
	EAST-0355949 NRTH-1799295			
	DEED BOOK 2009 PG-17574			
	FULL MARKET VALUE	73,000		
TOTAL TAX ---				781.86**
				DATE #1 09/30/15
				AMT DUE 781.86
*****				9.059-6-34 *****
9.059-6-34	68 Cornell Ave			ACCT 1-539- 6 BILL 4596
McEvoy Daniel	210 1 Family Res		Massena Central Sch	77,000
McEvoy Brenda	Massena 1 405801	14,200		1,400.08
4970 Holsome Rd Apt C	Lot 18 Blk 15	77,000		
Las Cruces, NM 88011	P.g.r.			
	Res-One Family			
	FRNT 42.00 DPTH 125.00			
	EAST-0356504 NRTH-1799677			
	DEED BOOK 2005 PG-20030			
	FULL MARKET VALUE	77,000		
TOTAL TAX ---				1,400.08**

DATE #1 09/30/15  
AMT DUE 1,400.08

\*\*\*\*\*



STATE OF NEW YORK  
 COUNTY - St Lawrence  
 SCHOOL - Massena 1  
 TOWN - Massena  
 VILLAGE - Massena  
 SWIS - 405801

2 0 1 5 S C H O O L T A X R O L L  
 T A X A B L E SECTION OF THE ROLL - 1  
 OWNERS NAME SEQUENCE  
 UNIFORM PERCENT OF VALUE IS 100.00

PAGE 1698  
 VALUATION DATE-JUL 01, 2014  
 TAXABLE STATUS DATE-MAR 01, 2015

TAX MAP PARCEL NUMBER	PROPERTY LOCATION & CLASS	ASSESSMENT	EXEMPTION CODE-----	SCHOOL
CURRENT OWNERS NAME	SCHOOL DISTRICT	LAND	TAX DESCRIPTION	TAXABLE VALUE
CURRENT OWNERS ADDRESS	PARCEL SIZE/GRID COORD	TOTAL	SPECIAL DISTRICTS	TAX AMOUNT
***** 9.050-7-8 *****				
9.050-7-8	16 Orchard Rd			ACCT 1-165- 7
McGee Arthur	210 1 Family Res		Basic Star 41854	BILL 4597
McGee Gail	Massena 1 405801	10,800	Massena Central Sch	30,000
16 Orchard Rd	Lot 26	57,000		1,036.42
Massena, NY 13662	Chase Tract			
	Residence-One Family			
	FRNT 50.00 DPTH 150.00			
	EAST-0353088 NRTH-1801063			
	DEED BOOK 1002 PG-00953			
	FULL MARKET VALUE	57,000		
			TOTAL TAX ---	490.93**
				DATE #1 09/30/15
				AMT DUE 490.93
***** 9.051-11-16 *****				
9.051-11-16	110 Stoughton Ave			ACCT 1-250- 8
Mcgee Robert J	210 1 Family Res		Basic Star 41854	BILL 4598
Mcgee Nancy J	Massena 1 405801	7,400	Massena Central Sch	30,000
110 Stoughton Ave	Lot 10 Blk 35	59,000		1,072.79
Massena, NY 13662	P.g.r.			
	Res One Family			
	FRNT 65.00 DPTH 134.00			
	EAST-0354981 NRTH-1801795			
	DEED BOOK 1041 PG-00888			
	FULL MARKET VALUE	59,000		
			TOTAL TAX ---	527.30**
				DATE #1 09/30/15
				AMT DUE 527.30
***** 9.043-2-26 *****				
9.043-2-26	56 Roosevelt St			ACCT 1-301- 7
McGee Terry J	210 1 Family Res		Massena Central Sch	BILL 4599
3 Paddock St Apt 3	Massena 1 405801	6,900		890.96
Massena, NY 13662	Lot 15 Blk 42	49,000		
	Homecroft Tract			
	FRNT 50.00 DPTH 125.00			
	BANK8888830			
	EAST-0354868 NRTH-1802077			
	DEED BOOK 2002 PG-8760			
	FULL MARKET VALUE	49,000		
			TOTAL TAX ---	890.96**
				DATE #1 09/30/15
				AMT DUE 890.96
*****				

STATE OF NEW YORK  
 COUNTY - St Lawrence  
 SCHOOL - Massena 1  
 TOWN - Massena  
 VILLAGE - Massena  
 SWIS - 405801

2 0 1 5 S C H O O L T A X R O L L  
 T A X A B L E SECTION OF THE ROLL - 1  
 OWNERS NAME SEQUENCE  
 UNIFORM PERCENT OF VALUE IS 100.00

PAGE 1699  
 VALUATION DATE-JUL 01, 2014  
 TAXABLE STATUS DATE-MAR 01, 2015

TAX MAP PARCEL NUMBER	PROPERTY LOCATION & CLASS	ASSESSMENT	EXEMPTION CODE-----	SCHOOL
CURRENT OWNERS NAME	SCHOOL DISTRICT	LAND	TAX DESCRIPTION	TAXABLE VALUE
CURRENT OWNERS ADDRESS	PARCEL SIZE/GRID COORD	TOTAL	SPECIAL DISTRICTS	TAX AMOUNT
*****				
9.050-3-5	2 Washington St 210 1 Family Res		Basic Star 41854	9.050-3-5
McGee Toby	Massena 1 405801	7,800	Massena Central Sch	ACCT 1-352- 1
McGee Stacey	Lot 28 Blk 44	49,000		BILL 4600
Toby McGee	Homecroft Tract			30,000
2 Washington St	Residence-One Family			890.96
Massena, NY 13662-1204	FRNT 100.00 DPTH 120.00			
	EAST-0353809 NRTH-1801869			
	DEED BOOK 2009 PG-2702			
	FULL MARKET VALUE	49,000		
			TOTAL TAX ---	345.47**
				DATE #1 09/30/15
				AMT DUE 345.47
*****				
9.050-3-20	115 Beach St 210 1 Family Res		Massena Central Sch	9.050-3-20
McGinley Ann M	Massena 1 405801	7,100		ACCT 1-338- 2
115 Beach St	Lot 22 Blk 46	45,000		BILL 4601
Massena, NY 13662	Homecroft Tr			818.23
	Res-One Family			
	FRNT 50.00 DPTH 120.00			
	EAST-0353657 NRTH-1801654			
	DEED BOOK 896 PG-00432			
	FULL MARKET VALUE	45,000		
			TOTAL TAX ---	818.23**
				DATE #1 09/30/15
				AMT DUE 818.23
*****				
9.066-4-11	8 Chestnut St 210 1 Family Res		Massena Central Sch	9.066-4-11
McGinnis Christopher	Massena 1 405801	16,300		ACCT 1-348- 7
McGinnis Kelly	Lot 5 Blk 3	92,000		BILL 4602
7086 Braun Ct	Phillips Tract			1,672.82
Arvada, CO 80004-1143	Residence - 1 Family			
	FRNT 60.00 DPTH 122.00			
	BANK8888830			
	EAST-0353847 NRTH-1796575			
	DEED BOOK 2007 PG-4758			
	FULL MARKET VALUE	92,000		
			TOTAL TAX ---	1,672.82**
				DATE #1 09/30/15
				AMT DUE 1,672.82
*****				

STATE OF NEW YORK  
 COUNTY - St Lawrence  
 SCHOOL - Massena 1  
 TOWN - Massena  
 VILLAGE - Massena  
 SWIS - 405801

2 0 1 5 S C H O O L T A X R O L L  
 T A X A B L E SECTION OF THE ROLL - 1  
 OWNERS NAME SEQUENCE  
 UNIFORM PERCENT OF VALUE IS 100.00

TAX MAP PARCEL NUMBER	PROPERTY LOCATION & CLASS	ASSESSMENT	EXEMPTION CODE-----	SCHOOL
CURRENT OWNERS NAME	SCHOOL DISTRICT	LAND	TAX DESCRIPTION	TAXABLE VALUE
CURRENT OWNERS ADDRESS	PARCEL SIZE/GRID COORD	TOTAL	SPECIAL DISTRICTS	TAX AMOUNT
*****				
9.059-3-35.1	30 Beach St			9.059-3-35.1 *****
McGlaughlin Allen	210 1 Family Res		Massena Central Sch	ACCT 1-291- 4 BILL 4603
McGlaughlin Joan	Massena 1 405801	8,600		79,000 1,436.45
30 Beach St	Lot 2 & 3 Beach Tract	79,000		
Massena, NY 13662	Ref: H Horton Survey 1953			
	Residence 1 Family			
	FRNT 130.00 DPTH 198.00			
	EAST-0355262 NRTH-1799732			
	DEED BOOK 2013 PG-6689			
	FULL MARKET VALUE	79,000		
			TOTAL TAX ---	1,436.45**
				DATE #1 09/30/15
				AMT DUE 1,436.45
*****				
9.066-11-29	59 Bridges Ave			9.066-11-29 *****
McGowan Kenneth J	210 1 Family Res		Basic Star 41854	ACCT 1-199- 8 BILL 4604
McGowan Cherie L	Massena 1 405801	18,300	Massena Central Sch	90,000 1,636.46
59 Bridges Ave	Lot 53	90,000		
Massena, NY 13662	Joy Tract			
	Residence And Garage			
	FRNT 60.00 DPTH 164.00			
	EAST-0353887 NRTH-1796040			
	DEED BOOK 2013 PG-2741			
	FULL MARKET VALUE	90,000		
			TOTAL TAX ---	1,090.97**
				DATE #1 09/30/15
				AMT DUE 1,090.97
*****				
9.043-2-9	34 Washington St			9.043-2-9 *****
McGown Elaine M	210 1 Family Res		Massena Central Sch	ACCT 1-572- 8 BILL 4605
1901 US Highway 17 92 Lot 26	Massena 1 405801	6,700		46,000 836.41
Lake Alfred, FL 33850-3178	Lot 15 Blk 43	46,000		
	Homecroft Tract			
	FRNT 50.00 DPTH 120.00			
	EAST-0354672 NRTH-1802304			
	DEED BOOK 1077 PG-724			
	FULL MARKET VALUE	46,000		
			TOTAL TAX ---	836.41**
				DATE #1 09/30/15
				AMT DUE 836.41
*****				

STATE OF NEW YORK  
 COUNTY - St Lawrence  
 SCHOOL - Massena 1  
 TOWN - Massena  
 VILLAGE - Massena  
 SWIS - 405801

2 0 1 5 S C H O O L T A X R O L L  
 T A X A B L E SECTION OF THE ROLL - 1  
 OWNERS NAME SEQUENCE  
 UNIFORM PERCENT OF VALUE IS 100.00

PAGE 1701  
 VALUATION DATE-JUL 01, 2014  
 TAXABLE STATUS DATE-MAR 01, 2015

TAX MAP PARCEL NUMBER	PROPERTY LOCATION & CLASS	ASSESSMENT	EXEMPTION CODE-----	SCHOOL
CURRENT OWNERS NAME	SCHOOL DISTRICT	LAND	TAX DESCRIPTION	TAXABLE VALUE
CURRENT OWNERS ADDRESS	PARCEL SIZE/GRID COORD	TOTAL	SPECIAL DISTRICTS	TAX AMOUNT
***** 9.051-9-40 *****				
15 Chase St	210 1 Family Res		Basic Star 41854	ACCT 1-338- 5
9.051-9-40	Massena 1 405801	6,000	Massena Central Sch	57,000
McGown Kathleen A	Lot 34	57,000		
McGown Ted J	Driving Park			
15 Chase St	Residence-One Family			
Massena, NY 13662	FRNT 50.00 DPTH 120.00			
	EAST-0354956 NRTH-1800940			
	DEED BOOK 2004 PG-7940			
	FULL MARKET VALUE	57,000		
			TOTAL TAX ---	490.93**
				DATE #1 09/30/15
				AMT DUE 490.93
***** 9.067-3-32 *****				
72 E Orvis St	484 1 use sm bld		Massena Central Sch	ACCT 1- 15- 3
9.067-3-32	Massena 1 405801	24,600		75,000
Mcgrath Charles	Office Bldg W/485-B Ex	75,000		
Mcgrath Loretta	FRNT 83.80 DPTH 116.00			
72 E Orvis Street	EAST-0356028 NRTH-1797000			
Massena, NY 13662	DEED BOOK 1091 PG-333			
	FULL MARKET VALUE	75,000		
			TOTAL TAX ---	1,363.72**
				DATE #1 09/30/15
				AMT DUE 1,363.72
***** 9.076-6-9 *****				
Urban Dr	312 Vac w/imprv		Massena Central Sch	ACCT 1-355- 2
9.076-6-9	Massena 1 405801	3,400		9,700
McGrath Family	Lot 5 Blk C	9,700		
Irrevocable Trust	Urban Estates			
31 Urban Dr	Residential Vacant Lot			
Massena, NY 13662	FRNT 60.00 DPTH 100.00			
	EAST-0360134 NRTH-1794805			
	DEED BOOK 2011 PG-19870			
	FULL MARKET VALUE	9,700		
			TOTAL TAX ---	176.37**
				DATE #1 09/30/15
				AMT DUE 176.37
*****				

STATE OF NEW YORK  
 COUNTY - St Lawrence  
 SCHOOL - Massena 1  
 TOWN - Massena  
 VILLAGE - Massena  
 SWIS - 405801

2 0 1 5 S C H O O L T A X R O L L  
 T A X A B L E SECTION OF THE ROLL - 1  
 OWNERS NAME SEQUENCE  
 UNIFORM PERCENT OF VALUE IS 100.00

PAGE 1702  
 VALUATION DATE-JUL 01, 2014  
 TAXABLE STATUS DATE-MAR 01, 2015

TAX MAP PARCEL NUMBER	PROPERTY LOCATION & CLASS	ASSESSMENT	EXEMPTION CODE-----	SCHOOL
CURRENT OWNERS NAME	SCHOOL DISTRICT	LAND	TAX DESCRIPTION	TAXABLE VALUE
CURRENT OWNERS ADDRESS	PARCEL SIZE/GRID COORD	TOTAL	SPECIAL DISTRICTS	TAX AMOUNT
***** 9.076-6-10 *****				
9.076-6-10	31 Urban Dr			ACCT 1-355- 3
McGrath Family	210 1 Family Res		Enhanced S 41834	BILL 4609
Irrevocable Trust	Massena 1 405801	9,900	Massena Central Sch	65,300
31 Urban Dr	Lot 4 Blk C	75,000		1,363.72
Massena, NY 13662	Urban Estates			
	Res-One Family			
	FRNT 60.00 DPTH 100.00			
	EAST-0360162 NRTH-1794755			
	DEED BOOK 2011 PG-19870			
	FULL MARKET VALUE	75,000		
			TOTAL TAX ---	258.72**
				DATE #1 09/30/15
				AMT DUE 258.72
***** 9.050-3-33 *****				
9.050-3-33	187 N Main St			ACCT 1-352- 4
McGrath Rita Anne	484 1 use sm bld		Massena Central Sch	BILL 4610
269 Whalen Rd	Massena 1 405801	21,300		1,400.08
Massena, NY 13662	Retail Store	77,000		
	FRNT 51.88 DPTH 163.00			
	EAST-0353690 NRTH-1801227			
	DEED BOOK 1038 PG-00580			
	FULL MARKET VALUE	77,000		
			TOTAL TAX ---	1,400.08**
				DATE #1 09/30/15
				AMT DUE 1,400.08
***** 9.066-6-3 *****				
9.066-6-3	6 Prospect Ave			ACCT 1- 58- 4
McGreevy Sandra	210 1 Family Res		Enhanced S 41834	BILL 4611
Sandra McGreevy	Massena 1 405801	21,900	Massena Central Sch	65,300
PO Box 311	Lot 6 Blk 7	86,000		1,563.73
Brasher Falls, NY 13613	Nightengale Tract			
	Residence 1 Family			
	FRNT 65.00 DPTH 141.00			
	EAST-0352786 NRTH-1796565			
	DEED BOOK 2000 PG-12492			
	FULL MARKET VALUE	86,000		
			TOTAL TAX ---	458.73**
				DATE #1 09/30/15
				AMT DUE 458.73
***** 9.059-8-31 *****				
9.059-8-31	14 Grinnell Ave			ACCT 1-341- 6
McGregor Angela E	210 1 Family Res		Massena Central Sch	BILL 4612
9328 State Highway 56	Massena 1 405801	3,200		545.49
Norfolk, NY 13667	Part Lot 13	30,000		
	Grinnell Tract			
	Residence 1 Family			
PRIOR OWNER ON 3/01/2015	FRNT 19.40 DPTH 90.00			
McGregor Angela E	EAST-0356088 NRTH-1799028			
	DEED BOOK 2014 PG-13528			
	FULL MARKET VALUE	30,000		
			TOTAL TAX ---	545.49**

DATE #1 09/30/15  
AMT DUE 545.49

\*\*\*\*\*

STATE OF NEW YORK  
 COUNTY - St Lawrence  
 SCHOOL - Massena 1  
 TOWN - Massena  
 VILLAGE - Massena  
 SWIS - 405801

2 0 1 5 S C H O O L T A X R O L L  
 T A X A B L E SECTION OF THE ROLL - 1  
 OWNERS NAME SEQUENCE  
 UNIFORM PERCENT OF VALUE IS 100.00

PAGE 1703  
 VALUATION DATE-JUL 01, 2014  
 TAXABLE STATUS DATE-MAR 01, 2015

TAX MAP PARCEL NUMBER	PROPERTY LOCATION & CLASS	ASSESSMENT	EXEMPTION CODE-----	SCHOOL
CURRENT OWNERS NAME	SCHOOL DISTRICT	LAND	TAX DESCRIPTION	TAXABLE VALUE
CURRENT OWNERS ADDRESS	PARCEL SIZE/GRID COORD	TOTAL	SPECIAL DISTRICTS	TAX AMOUNT
***** 9.060-3-15 *****				
9.060-3-15	40 Willow St			ACCT 1- 10- 7
McGregor Angela E	220 2 Family Res		Massena Central Sch	43,000
9328 State Highway 56	Massena 1 405801	4,600		
Norfolk, NY 13667	Lot 2 Blk 3	43,000		
	P.g.r.			
	Two Family Residence			
PRIOR OWNER ON 3/01/2015	FRNT 40.00 DPTH 125.00			
McGregor Angela E	EAST-0357726 NRTH-1799470			
	DEED BOOK 2014 PG-13530			
	FULL MARKET VALUE	43,000		
TOTAL TAX ---				781.86**
				DATE #1 09/30/15
				AMT DUE 781.86
***** 9.060-3-36 *****				
9.060-3-36	18 Bishop Ave			ACCT 1-584- 6
Mcgregor Angela E	210 1 Family Res		Massena Central Sch	38,000
40 Willow St	Massena 1 405801	5,300		
Massena, NY 13662	Lot 14 Blk 3	38,000		
	P.g.r.			
	Residence One Family			
	FRNT 55.00 DPTH 125.00			
	EAST-0357736 NRTH-1799320			
	DEED BOOK 1114 PG-896			
	FULL MARKET VALUE	38,000		
TOTAL TAX ---				690.95**
				DATE #1 09/30/15
				AMT DUE 690.95
***** 9.068-4-12 *****				
9.068-4-12	18 Burney Ave			ACCT 1-482- 8
McGregor Chris (LC) J	210 1 Family Res		Basic Star 41854	30,000
McGregor Renee (LC)	Massena 1 405801	5,400	Massena Central Sch	50,000
18 Burney Ave	Lot 2 Blk 11	50,000		
Massena, NY 13662	Stearns Tract 2			
	Residence-One Family			
	FRNT 50.00 DPTH 140.00			
	EAST-0358786 NRTH-1797302			
	DEED BOOK 2000 PG-9920			
	FULL MARKET VALUE	50,000		
TOTAL TAX ---				363.65**
				DATE #1 09/30/15
				AMT DUE 363.65
*****				

STATE OF NEW YORK  
 COUNTY - St Lawrence  
 SCHOOL - Massena 1  
 TOWN - Massena  
 VILLAGE - Massena  
 SWIS - 405801

2 0 1 5 S C H O O L T A X R O L L  
 T A X A B L E SECTION OF THE ROLL - 1  
 OWNERS NAME SEQUENCE  
 UNIFORM PERCENT OF VALUE IS 100.00

PAGE 1704  
 VALUATION DATE-JUL 01, 2014  
 TAXABLE STATUS DATE-MAR 01, 2015

TAX MAP PARCEL NUMBER	PROPERTY LOCATION & CLASS	ASSESSMENT	EXEMPTION CODE-----	SCHOOL
CURRENT OWNERS NAME	SCHOOL DISTRICT	LAND	TAX DESCRIPTION	TAXABLE VALUE
CURRENT OWNERS ADDRESS	PARCEL SIZE/GRID COORD	TOTAL	SPECIAL DISTRICTS	TAX AMOUNT
***** 9.042-2-23 *****				
9.042-2-23	145 Beach St			ACCT 1-407- 8
McGregor Ernest	210 1 Family Res		Massena Central Sch	BILL 4616
8501 State Highway 56	Massena 1 405801	6,700		
Norfolk, NY 13667	Lot 14 Blk 49	40,000		
	Homecroft Tract			
	FRNT 50.00 DPTH 120.00			
	EAST-0353268 NRTH-1802554			
	DEED BOOK 2010 PG-18407			
	FULL MARKET VALUE	40,000		
TOTAL TAX ---				727.32**
				DATE #1 09/30/15
				AMT DUE 727.32
***** 9.051-3-39 *****				
9.051-3-39	46 Woodlawn Ave			ACCT 1-394- 6
McGregor Gary J	210 1 Family Res		Massena Central Sch	BILL 4617
1000 County Route 36	Massena 1 405801	7,000		
Norfolk, NY 13667-3239	Lot 19-20 Blk 12	50,000		
	Pgr			
	Residence One Family			
	FRNT 102.00 DPTH 140.00			
	EAST-0357316 NRTH-1800251			
	DEED BOOK 2013 PG-5782			
	FULL MARKET VALUE	50,000		
TOTAL TAX ---				909.14**
				DATE #1 09/30/15
				AMT DUE 909.14
***** 9.058-6-23 *****				
9.058-6-23	85 N Main St			ACCT 1-366- 1
McGregor Gary J	210 1 Family Res		Massena Central Sch	BILL 4618
32 Willow St	Massena 1 405801	8,200		
Massena, NY 13662	Plot Revised 11/94 FJL	35,000		
	66x165x84x212			
	FRNT 66.00 DPTH 189.00			
	EAST-0035440 NRTH-0179992			
	DEED BOOK 2012 PG-11874			
	FULL MARKET VALUE	35,000		
TOTAL TAX ---				636.40**
				DATE #1 09/30/15
				AMT DUE 636.40
***** 9.060-3-37.1 *****				
9.060-3-37.1	32 Willow St			ACCT 1- 12- 9
Mcgregor Gary J	425 Bar		Massena Central Sch	BILL 4619
1000 County Route 36	Massena 1 405801	22,300		
Norfolk, NY 13667-3239	Lots-4-6 BLK 3 P.G.R.	132,000		
	Parcels combined 12/2013			
	Rustic Tavern			
	FRNT 125.00 DPTH 120.00			
	EAST-0357659 NRTH-1799368			
	DEED BOOK 1001 PG-01012			
	FULL MARKET VALUE	132,000		
TOTAL TAX ---				2,400.14**



DATE #1 09/30/15  
AMT DUE 2,400.14

\*\*\*\*\*

STATE OF NEW YORK  
 COUNTY - St Lawrence  
 SCHOOL - Massena 1  
 TOWN - Massena  
 VILLAGE - Massena  
 SWIS - 405801

2 0 1 5 S C H O O L T A X R O L L  
 T A X A B L E SECTION OF THE ROLL - 1  
 OWNERS NAME SEQUENCE  
 UNIFORM PERCENT OF VALUE IS 100.00

PAGE 1705  
 VALUATION DATE-JUL 01, 2014  
 TAXABLE STATUS DATE-MAR 01, 2015

TAX MAP PARCEL NUMBER	PROPERTY LOCATION & CLASS	ASSESSMENT	EXEMPTION CODE-----	SCHOOL
CURRENT OWNERS NAME	SCHOOL DISTRICT	LAND	TAX DESCRIPTION	TAXABLE VALUE
CURRENT OWNERS ADDRESS	PARCEL SIZE/GRID COORD	TOTAL	SPECIAL DISTRICTS	TAX AMOUNT
***** 9.060-4-17 *****				
9.060-4-17	48 Willow St			ACCT 1-231- 5
Mcgregor Gary J	411 Apartment		Massena Central Sch	61,000
1000 County Route 36	Massena 1 405801	10,000		
Norfolk, NY 13667-3239	Lot 2 Blk 2	61,000		
	Pgr			
	Apartments			
	FRNT 50.00 DPTH 140.00			
	EAST-0357850 NRTH-1799628			
	DEED BOOK 1035 PG-00142			
	FULL MARKET VALUE	61,000		
			TOTAL TAX ---	1,109.16**
			DATE #1	09/30/15
			AMT DUE	1,109.16
***** 9.060-4-18 *****				
9.060-4-18	Willow St			ACCT 1-231- 6
Mcgregor Gary J	311 Res vac land		Massena Central Sch	300
1000 County Route 36	Massena 1 405801	300		
Norfolk, NY 13667-3239	Lot 3 Blk 2	300		
	Pgr			
	Res. Vacant Land			
	FRNT 10.00 DPTH 140.00			
	EAST-0357862 NRTH-1799648			
	DEED BOOK 1035 PG-00142			
	FULL MARKET VALUE	300		
			TOTAL TAX ---	5.45**
			DATE #1	09/30/15
			AMT DUE	5.45
***** 9.059-13-9 *****				
9.059-13-9	39 Somerset Ave			ACCT 1-325- 5
McGregor Paul J	210 1 Family Res		Massena Central Sch	65,000
39 Somerset Ave	Massena 1 405801	5,200		
Massena, NY 13662	Lot 3 Blk 9	65,000		
	P.g.r.			
	Residence One Family			
	FRNT 50.00 DPTH 125.00			
	EAST-0357291 NRTH-1799722			
	DEED BOOK 2014 PG-12355			
	FULL MARKET VALUE	65,000		
			TOTAL TAX ---	1,181.89**
			DATE #1	09/30/15
			AMT DUE	1,181.89
*****				

STATE OF NEW YORK  
 COUNTY - St Lawrence  
 SCHOOL - Massena 1  
 TOWN - Massena  
 VILLAGE - Massena  
 SWIS - 405801

2 0 1 5 S C H O O L T A X R O L L  
 T A X A B L E SECTION OF THE ROLL - 1  
 OWNERS NAME SEQUENCE  
 UNIFORM PERCENT OF VALUE IS 100.00

PAGE 1706  
 VALUATION DATE-JUL 01, 2014  
 TAXABLE STATUS DATE-MAR 01, 2015

TAX MAP PARCEL NUMBER	PROPERTY LOCATION & CLASS	ASSESSMENT	EXEMPTION CODE-----	SCHOOL
CURRENT OWNERS NAME	SCHOOL DISTRICT	LAND	TAX DESCRIPTION	TAXABLE VALUE
CURRENT OWNERS ADDRESS	PARCEL SIZE/GRID COORD	TOTAL	SPECIAL DISTRICTS	TAX AMOUNT
***** 9.083-3-30 *****				
9.083-3-30	30 McCluskey Ave			ACCT 1-339- 2
Mchugh Edith I	220 2 Family Res		Massena Central Sch	58,000
124 River Dr	Massena 1 405801	6,000		
Massena, NY 13662	Lot 20 Blk 3	58,000		
	Hatfield Tract			
	Res-Two Family			
	FRNT 50.00 DPTH 120.00			
	EAST-0355449 NRTH-1793420			
	DEED BOOK 744 PG-00342			
	FULL MARKET VALUE	58,000		
			TOTAL TAX ---	1,054.61**
				DATE #1 09/30/15
				AMT DUE 1,054.61
***** 9.075-7-11 *****				
9.075-7-11	1 Highland Ave			ACCT 1-370- 2
McKeeman Garrett K	210 1 Family Res		Basic Star 41854	
McKeeman Debra F	Massena 1 405801	22,300	Massena Central Sch	71,000
1 Highland Avenue	Lot 15	71,000		
Massena, NY 13662	Highland Park			
	Residence One Family			
	FRNT 56.00 DPTH 192.00			
	BANK8888830			
	EAST-0354749 NRTH-1795489			
	DEED BOOK 2014 PG-8792			
	FULL MARKET VALUE	71,000		
			TOTAL TAX ---	745.49**
				DATE #1 09/30/15
				AMT DUE 745.49
***** 9.068-2-15 *****				
9.068-2-15	230, 230 1/2 E Orvis St			ACCT 1-387- 8
Mclean Donald	220 2 Family Res		Massena Central Sch	57,000
Mclean Martha	Massena 1 405801	5,500		
4 River St	Lot 1 Blk 3	57,000		
Massena, NY 13662	R.v.t.			
	Dbl Res Cor Lot			
	FRNT 60.00 DPTH 87.00			
	EAST-0358240 NRTH-1797723			
	DEED BOOK 944 PG-01061			
	FULL MARKET VALUE	57,000		
			TOTAL TAX ---	1,036.42**
				DATE #1 09/30/15
				AMT DUE 1,036.42
*****				

STATE OF NEW YORK  
 COUNTY - St Lawrence  
 SCHOOL - Massena 1  
 TOWN - Massena  
 VILLAGE - Massena  
 SWIS - 405801

2 0 1 5 S C H O O L T A X R O L L  
 T A X A B L E SECTION OF THE ROLL - 1  
 OWNERS NAME SEQUENCE  
 UNIFORM PERCENT OF VALUE IS 100.00

PAGE 1707  
 VALUATION DATE-JUL 01, 2014  
 TAXABLE STATUS DATE-MAR 01, 2015

TAX MAP PARCEL NUMBER	PROPERTY LOCATION & CLASS	ASSESSMENT	EXEMPTION CODE-----	SCHOOL
CURRENT OWNERS NAME	SCHOOL DISTRICT	LAND	TAX DESCRIPTION	TAXABLE VALUE
CURRENT OWNERS ADDRESS	PARCEL SIZE/GRID COORD	TOTAL	SPECIAL DISTRICTS	TAX AMOUNT
***** 9.042-8-23 *****				
9.042-8-23	22 Marie St			ACCT 1-340- 3 BILL 4626
Mclean Florence	210 1 Family Res		Enhanced S 41834	65,300
22 Marie St	Massena 1 405801	12,800	Massena Central Sch	70,000 1,272.80
Massena, NY 13662	Lot 1Blk B-1	70,000		
	Northview Tract			
	FRNT 70.00 DPTH 152.00			
	EAST-0352772 NRTH-1801900			
	DEED BOOK 569 PG-00165			
	FULL MARKET VALUE	70,000		
			TOTAL TAX ---	167.80**
			DATE #1	09/30/15
			AMT DUE	167.80
***** 9.060-7-39 *****				
9.060-7-39	7 King St			ACCT 1-404- 1 BILL 4627
Mclean Keith J	210 1 Family Res		Basic Star 41854	30,000
Mclean Judith A	Massena 1 405801	6,100	Massena Central Sch	53,000 963.69
7 King St	Lot 15 Blk 106	53,000		
Massena, NY 13662	Tyo Tract			
	Residence-One Family			
	FRNT 45.00 DPTH 130.00			
	EAST-0359630 NRTH-1797857			
	DEED BOOK 1999 PG-25349			
	FULL MARKET VALUE	53,000		
			TOTAL TAX ---	418.20**
			DATE #1	09/30/15
			AMT DUE	418.20
***** 9.068-2-17 *****				
9.068-2-17	4 River St			ACCT 1-340- 7 BILL 4628
Mclean Martha	210 1 Family Res		Enhanced S 41834	55,000
4 River St	Massena 1 405801	6,700	Massena Central Sch	55,000 1,000.06
Massena, NY 13662	Lot 4 Blk 3	55,000		
	R.v.t.			
	Residence-One Family			
	FRNT 50.00 DPTH 150.00			
	EAST-0358228 NRTH-1797837			
	DEED BOOK 513 PG-39			
	FULL MARKET VALUE	55,000		
			TOTAL TAX ---	0.00**
***** 9.068-2-12 *****				
9.068-2-12	232,234 E Orvis St			ACCT 1-341- 3 BILL 4629
Mclean Realty Inc	220 2 Family Res		Massena Central Sch	57,000 1,036.42
4 River St	Massena 1 405801	6,800		
Massena, NY 13662	Lot 1	57,000		
	Haskell Tract #2			
	Dbl Residence			
	FRNT 63.00 DPTH 125.00			
	EAST-0358374 NRTH-1797813			
	DEED BOOK 960 PG-00929			
	FULL MARKET VALUE	57,000		
			TOTAL TAX ---	1,036.42**
			DATE #1	09/30/15

AMT DUE 1,036.42

\*\*\*\*\*

STATE OF NEW YORK  
 COUNTY - St Lawrence  
 SCHOOL - Massena 1  
 TOWN - Massena  
 VILLAGE - Massena  
 SWIS - 405801

2 0 1 5 S C H O O L T A X R O L L  
 T A X A B L E SECTION OF THE ROLL - 1  
 OWNERS NAME SEQUENCE  
 UNIFORM PERCENT OF VALUE IS 100.00

TAX MAP PARCEL NUMBER	PROPERTY LOCATION & CLASS	ASSESSMENT	EXEMPTION CODE-----	SCHOOL
CURRENT OWNERS NAME	SCHOOL DISTRICT	LAND	TAX DESCRIPTION	TAXABLE VALUE
CURRENT OWNERS ADDRESS	PARCEL SIZE/GRID COORD	TOTAL	SPECIAL DISTRICTS	TAX AMOUNT
9.051-10-39.1	23 Ames St 210 1 Family Res		Basic Star 41854	9.051-10-39.1
McClean Suzanne	Massena 1 405801	8,300	Massena Central Sch	ACCT 1- 16- 9
23 Ames St	Lot 22 & 17	55,600		BILL 4630
Massena, NY 13662	Bondstow Tr Res-One Family ACRES 0.35 EAST-0354519 NRTH-1801005 DEED BOOK 1041 PG-00809 FULL MARKET VALUE	55,600		30,000 1,010.97
TOTAL TAX ---				465.48**
				DATE #1 09/30/15
				AMT DUE 465.48
9.083-7-13	243 Prospect Ave 210 1 Family Res		Basic Star 41854	9.083-7-13
McLear Joshua D	Massena 1 405801	7,200	Massena Central Sch	ACCT 1-193- 3
McLear Erin R	FRNT 65.00 DPTH 140.00	100,000		BILL 4631
243 Prospect Ave	BANK8888830			30,000
Massena, NY 13662	EAST-0354871 NRTH-1793211 DEED BOOK 2009 PG-18142 FULL MARKET VALUE	100,000		1,818.29
TOTAL TAX ---				1,272.80**
				DATE #1 09/30/15
				AMT DUE 1,272.80
9.058-3-56	19 Pine St 270 Mfg housing		Basic Star 41854	9.058-3-56
McMillan Robert	Massena 1 405801	9,300	Massena Central Sch	ACCT 1-467- 5
McMillan Melinda	Res, Pool & Gar 1 Family	71,000		BILL 4632
19 Pine St	FRNT 144.46 DPTH 123.00			30,000
Massena, NY 13662	BANK8888869 EAST-0353309 NRTH-1799703 DEED BOOK 2001 PG-12306 FULL MARKET VALUE	71,000		1,290.98
TOTAL TAX ---				745.49**
				DATE #1 09/30/15
				AMT DUE 745.49
9.074-5-26	29 Windsor Rd 210 1 Family Res		Basic Star 41854	9.074-5-26
McNeill Brian P	Massena 1 405801	24,000	Massena Central Sch	ACCT 1-389- 1
McNeill Cassandra L	Lot 16 Blk F	131,000		BILL 4633
29 Windsor Rd	Westwood Tract			30,000
Massena, NY 13662	Residence One Family FRNT 78.00 DPTH 135.00 EAST-0352146 NRTH-1795424 DEED BOOK 2009 PG-3755 FULL MARKET VALUE	131,000		2,381.96
TOTAL TAX ---				1,836.47**
				DATE #1 09/30/15

AMT DUE 1,836.47

\*\*\*\*\*

STATE OF NEW YORK  
COUNTY - St Lawrence  
SCHOOL - Massena 1  
TOWN - Massena  
VILLAGE - Massena  
SWIS - 405801

2 0 1 5 S C H O O L T A X R O L L  
T A X A B L E SECTION OF THE ROLL - 1  
OWNERS NAME SEQUENCE  
UNIFORM PERCENT OF VALUE IS 100.00

PAGE 1709  
VALUATION DATE-JUL 01, 2014  
TAXABLE STATUS DATE-MAR 01, 2015

TAX MAP PARCEL NUMBER	PROPERTY LOCATION & CLASS	ASSESSMENT	EXEMPTION CODE-----	SCHOOL
CURRENT OWNERS NAME	SCHOOL DISTRICT	LAND	TAX DESCRIPTION	TAXABLE VALUE
CURRENT OWNERS ADDRESS	PARCEL SIZE/GRID COORD	TOTAL	SPECIAL DISTRICTS	TAX AMOUNT
*****				
9.042-2-28	247 N Main St			9.042-2-28
McPherson Michael	210 1 Family Res		Basic Star 41854	ACCT 1-340- 2
247 N Main St	Massena 1 405801	6,700	Massena Central Sch	BILL 4634
Massena, NY 13662	Lot 9 Blk 49	47,000		30,000
	Homecroft Tract			854.60
	FRNT 50.00 DPTH 120.00			
	EAST-0353186 NRTH-1802419			
	DEED BOOK 2012 PG-16378			
	FULL MARKET VALUE	47,000		
			TOTAL TAX ---	309.11**
				DATE #1 09/30/15
				AMT DUE 309.11
*****				
9.058-3-42	98 Maple St			9.058-3-42
Mcpherson Nina J	210 1 Family Res		Enhanced S 41834	ACCT 1-581- 5
98 Maple St	Massena 1 405801	7,500	Massena Central Sch	BILL 4635
Massena, NY 13662	Residence One Family	49,000		49,000
	FRNT 50.00 DPTH 220.00			890.96
	EAST-0353401 NRTH-1799239			
	DEED BOOK 1066 PG-547			
	FULL MARKET VALUE	49,000		
			TOTAL TAX ---	0.00**
*****				
9.060-6-9	257 Center St			9.060-6-9
Mcpherson Wayne	210 1 Family Res		Enhanced S 41834	ACCT 1- 69- 3
Mcpherson Juanita	Massena 1 405801	5,200	Massena Central Sch	BILL 4636
257 Center St	Lot 12 Blk 1	32,000		32,000
Massena, NY 13662	Haskell Tract			581.85
	Residence 1 Family			
	FRNT 50.00 DPTH 125.00			
	EAST-0358683 NRTH-1799541			
	DEED BOOK 1009 PG-01060			
	FULL MARKET VALUE	32,000		
			TOTAL TAX ---	0.00**
*****				
9.075-10-32	48 Douglas Rd			9.075-10-32
McQuoid Kenneth W	210 1 Family Res		Basic Star 41854	ACCT 1-339- 9
48 Douglas Rd	Massena 1 405801	6,600	Massena Central Sch	BILL 4637
Massena, NY 13662	Lot 122	52,000		30,000
	Mapleview Tr			945.51
	FRNT 50.00 DPTH 145.00			
	BANK8888869			
	EAST-0357282 NRTH-1795682			
	DEED BOOK 2008 PG-3569			
	FULL MARKET VALUE	52,000		
			TOTAL TAX ---	400.02**
				DATE #1 09/30/15
				AMT DUE 400.02
*****				



STATE OF NEW YORK  
 COUNTY - St Lawrence  
 SCHOOL - Massena 1  
 TOWN - Massena  
 VILLAGE - Massena  
 SWIS - 405801

2 0 1 5 S C H O O L T A X R O L L  
 T A X A B L E SECTION OF THE ROLL - 1  
 OWNERS NAME SEQUENCE  
 UNIFORM PERCENT OF VALUE IS 100.00

TAX MAP PARCEL NUMBER	PROPERTY LOCATION & CLASS	ASSESSMENT	EXEMPTION CODE-----	SCHOOL
CURRENT OWNERS NAME	SCHOOL DISTRICT	LAND	TAX DESCRIPTION	TAXABLE VALUE
CURRENT OWNERS ADDRESS	PARCEL SIZE/GRID COORD	TOTAL	SPECIAL DISTRICTS	TAX AMOUNT
***** 9.042-1-18 *****				
45 Marie St				ACCT 1-501- 7 BILL 4638
9.042-1-18	210 1 Family Res		Basic Star 41854	30,000
Meacham Christopher	Massena 1 405801	11,500	Massena Central Sch	95,000 1,727.37
Meacham Karen	Lot 13 Blk D	95,000		
45 Marie St	Northview Tract			
Massena, NY 13662	FRNT 72.20 DPTH 120.00			
	BANK8888111			
	EAST-0352350 NRTH-1802368			
	DEED BOOK 1027 PG-00504			
	FULL MARKET VALUE	95,000		
			TOTAL TAX ---	1,181.88**
				DATE #1 09/30/15
				AMT DUE 1,181.88
***** 9.068-13-3 *****				
22 Talcott St				ACCT 1-203- 3 BILL 4639
9.068-13-3	210 1 Family Res		Enhanced S 41834	65,300
Meacham Phyllis E	Massena 1 405801	8,400	Massena Central Sch	70,000 1,272.80
22 Talcott St	Lots 6&8 Blk 9	70,000		
Massena, NY 13662	R.v.t.			
	Residence-One Family			
	FRNT 100.00 DPTH 140.00			
	EAST-0358250 NRTH-1796878			
	DEED BOOK 1055 PG-475			
	FULL MARKET VALUE	70,000		
			TOTAL TAX ---	167.80**
				DATE #1 09/30/15
				AMT DUE 167.80
***** 9.049-3-6 *****				
Off Dana St				ACCT 1 -619- 5.2 BILL 4640
9.049-3-6	312 Vac w/imprv		Massena Central Sch	2,500 45.46
Meader Newbury E Jr.	Massena 1 405801	100		
84 Dana St	Lot & Utility Bldg	2,500		
Massena, NY 13662	FRNT 62.00 DPTH 50.00			
	ACRES 0.07 BANK8888830			
	EAST-0351227 NRTH-1799975			
	DEED BOOK 2010 PG-9526			
	FULL MARKET VALUE	2,500		
			TOTAL TAX ---	45.46**
				DATE #1 09/30/15
				AMT DUE 45.46
*****				

STATE OF NEW YORK  
 COUNTY - St Lawrence  
 SCHOOL - Massena 1  
 TOWN - Massena  
 VILLAGE - Massena  
 SWIS - 405801

2 0 1 5 S C H O O L T A X R O L L  
 T A X A B L E SECTION OF THE ROLL - 1  
 OWNERS NAME SEQUENCE  
 UNIFORM PERCENT OF VALUE IS 100.00

PAGE 1711  
 VALUATION DATE-JUL 01, 2014  
 TAXABLE STATUS DATE-MAR 01, 2015

TAX MAP PARCEL NUMBER	PROPERTY LOCATION & CLASS	ASSESSMENT	EXEMPTION CODE-----	SCHOOL
CURRENT OWNERS NAME	SCHOOL DISTRICT	LAND	TAX DESCRIPTION	TAXABLE VALUE
CURRENT OWNERS ADDRESS	PARCEL SIZE/GRID COORD	TOTAL	SPECIAL DISTRICTS	TAX AMOUNT
***** 9.057-8-14 *****				
84 Dana St				ACCT 1-215- 8 BILL 4641
9.057-8-14	220 2 Family Res		Basic Star 41854	30,000
Meador Newbury E Jr.	Massena 1 405801	11,400	Massena Central Sch	78,000 1,418.26
84 Dana St	Lot 26	78,000		
Massena, NY 13662	Waterbury Tr, Map 3			
	Residence 2 Family			
	FRNT 50.00 DPTH 175.00			
	BANK8888830			
	EAST-0351232 NRTH-1799870			
	DEED BOOK 2010 PG-9526			
	FULL MARKET VALUE	78,000		
			TOTAL TAX ---	872.77**
				DATE #1 09/30/15
				AMT DUE 872.77
***** 9.074-14-8 *****				
83 Prospect Ave				ACCT 1-333- 8 BILL 4642
9.074-14-8	210 1 Family Res		Basic Star 41854	30,000
Meddings John W	Massena 1 405801	27,000	Massena Central Sch	157,000 2,854.71
Meddings Darcey A	Lot # 3 Blk 337	157,000		
83 Prospect Ave	Prospect Heights			
Massena, NY 13662	One Family Residence			
	FRNT 90.00 DPTH 157.00			
	EAST-0354442 NRTH-1794297			
	DEED BOOK 2005 PG-18757			
	FULL MARKET VALUE	157,000		
			TOTAL TAX ---	2,309.22**
				DATE #1 09/30/15
				AMT DUE 2,309.22
***** 9.051-4-8 *****				
43,45 Sycamore St				ACCT 1-364- 5 BILL 4643
9.051-4-8	220 2 Family Res		Enhanced S 41834	54,000
Medve (LU) Alex S	Massena 1 405801	6,600	Massena Central Sch	54,000 981.88
43 Sycamore St	Lot 8 Blk 24	54,000		
Massena, NY 13662	P.g.r.			
	FRNT 59.00 DPTH 214.00			
	EAST-0356145 NRTH-1800547			
	DEED BOOK 2009 PG-7137			
	FULL MARKET VALUE	54,000		
			TOTAL TAX ---	0.00**
*****				

STATE OF NEW YORK  
 COUNTY - St Lawrence  
 SCHOOL - Massena 1  
 TOWN - Massena  
 VILLAGE - Massena  
 SWIS - 405801

2 0 1 5 S C H O O L T A X R O L L  
 T A X A B L E SECTION OF THE ROLL - 1  
 OWNERS NAME SEQUENCE  
 UNIFORM PERCENT OF VALUE IS 100.00

PAGE 1712  
 VALUATION DATE-JUL 01, 2014  
 TAXABLE STATUS DATE-MAR 01, 2015

TAX MAP PARCEL NUMBER	PROPERTY LOCATION & CLASS	ASSESSMENT	EXEMPTION CODE-----	SCHOOL
CURRENT OWNERS NAME	SCHOOL DISTRICT	LAND	TAX DESCRIPTION	TAXABLE VALUE
CURRENT OWNERS ADDRESS	PARCEL SIZE/GRID COORD	TOTAL	SPECIAL DISTRICTS	TAX AMOUNT
***** 9.074-12-2 *****				
9.074-12-2	19 Highland Ave			ACCT 1- 88- 3 BILL 4644
Meier Conrad G III	210 1 Family Res		Basic Star 41854	30,000
Meier Deborah	Massena 1 405801	19,700	Massena Central Sch	120,000
19 Highland Ave	Lot 33	120,000		
Massena, NY 13662	Highland Park			
	Residence One Family			
	FRNT 55.00 DPTH 140.00			
	BANK8888830			
	EAST-0354246 NRTH-1795399			
	DEED BOOK 2008 PG-4090			
	FULL MARKET VALUE	120,000		
			TOTAL TAX ---	1,636.46**
			DATE #1	09/30/15
			AMT DUE	1,636.46
***** 9.068-12-6 *****				
9.068-12-6	26 Grant St			ACCT 1-369- 4 BILL 4645
Meissner Donald K	210 1 Family Res		Enhanced S 41834	65,300
Meissner Betty J	Massena 1 405801	6,500	Massena Central Sch	71,000
26 Grant St	Lot 12 Blk 10	71,000		
Massena, NY 13662	R.v.t.			
	Residence-One Family			
	FRNT 50.00 DPTH 140.00			
	BANK8888869			
	EAST-0358602 NRTH-1796922			
	DEED BOOK 2007 PG-8868			
	FULL MARKET VALUE	71,000		
			TOTAL TAX ---	185.98**
			DATE #1	09/30/15
			AMT DUE	185.98
***** 10.069-1-5.1 *****				
10.069-1-5.1	240 E Hatfield St			ACCT 1-411- 8 BILL 4646
Meldrum Mark H	210 1 Family Res		Basic Star 41854	30,000
Meldrum Cynthia A	Massena 1 405801	13,200	Massena Central Sch	72,000
240 E Hatfield Street	Lot 17 Blk 497	72,000		
Massena, NY 13662	Bourdon Tract			
	Res-One Family			
	FRNT 134.00 DPTH 140.00			
	EAST-0362859 NRTH-1794692			
	DEED BOOK 2006 PG-2090			
	FULL MARKET VALUE	72,000		
			TOTAL TAX ---	763.68**
			DATE #1	09/30/15
			AMT DUE	763.68
*****				

STATE OF NEW YORK  
 COUNTY - St Lawrence  
 SCHOOL - Massena 1  
 TOWN - Massena  
 VILLAGE - Massena  
 SWIS - 405801

2 0 1 5 S C H O O L T A X R O L L  
 T A X A B L E SECTION OF THE ROLL - 1  
 OWNERS NAME SEQUENCE  
 UNIFORM PERCENT OF VALUE IS 100.00

PAGE 1713  
 VALUATION DATE-JUL 01, 2014  
 TAXABLE STATUS DATE-MAR 01, 2015

TAX MAP PARCEL NUMBER	PROPERTY LOCATION & CLASS	ASSESSMENT	EXEMPTION CODE-----	SCHOOL
CURRENT OWNERS NAME	SCHOOL DISTRICT	LAND	TAX DESCRIPTION	TAXABLE VALUE
CURRENT OWNERS ADDRESS	PARCEL SIZE/GRID COORD	TOTAL	SPECIAL DISTRICTS	TAX AMOUNT
*****				
9.075-2-24	6 Highland Park			9.075-2-24
Menard Pierre	210 1 Family Res		Massena Central Sch	ACCT 1-169- 5
Menard Elaine	Massena 1 405801	21,500		BILL 4647
1234 Rolfe Rd	Lot 6	128,000		128,000
Greenfield, OH 45123-9376	Highland Park			
	Res-One Family			
	FRNT 65.00 DPTH 135.00			
	BANK8888220			
	EAST-0354803 NRTH-1795687			
	DEED BOOK 20002 PG-0263			
	FULL MARKET VALUE	128,000		
			TOTAL TAX ---	2,327.41**
				DATE #1 09/30/15
				AMT DUE 2,327.41
*****				
9.074-6-10	52 Clarkson Ave			9.074-6-10
Menkes Susan	210 1 Family Res		Basic Star 41854	ACCT 1-211- 7
52 Clarkson Ave	Massena 1 405801	22,900	Massena Central Sch	BILL 4648
Massena, NY 13662	Lot 13 Blk D	80,000		30,000
	Westwood Tr			1,454.63
	Res - 1 Fam W/vet Ex			
	FRNT 70.00 DPTH 140.00			
	EAST-0352935 NRTH-1795063			
	DEED BOOK 2008 PG-13677			
	FULL MARKET VALUE	80,000		
			TOTAL TAX ---	909.14**
				DATE #1 09/30/15
				AMT DUE 909.14
*****				
9.050-7-1	200 N Main St			9.050-7-1
Mercers Kwik-Stop Inc	486 Mini-mart		Massena Central Sch	ACCT 1- 13- 1
Attn: Bonfare	Massena 1 405801	56,200		BILL 4649
PO Box 435	Lot 19 & 20	292,000		5,309.40
Saratoga Springs, NY 12866	N Main Street			
	Bon-Fare Store			
	FRNT 250.00 DPTH 174.00			
	EAST-0353371 NRTH-1801305			
	DEED BOOK 927 PG-00408			
	FULL MARKET VALUE	292,000		
			TOTAL TAX ---	5,309.40**
				DATE #1 09/30/15
				AMT DUE 5,309.40
*****				

STATE OF NEW YORK  
 COUNTY - St Lawrence  
 SCHOOL - Massena 1  
 TOWN - Massena  
 VILLAGE - Massena  
 SWIS - 405801

2 0 1 5 S C H O O L T A X R O L L  
 T A X A B L E SECTION OF THE ROLL - 1  
 OWNERS NAME SEQUENCE  
 UNIFORM PERCENT OF VALUE IS 100.00

TAX MAP PARCEL NUMBER	PROPERTY LOCATION & CLASS	ASSESSMENT	EXEMPTION CODE-----	SCHOOL
CURRENT OWNERS NAME	SCHOOL DISTRICT	LAND	TAX DESCRIPTION	TAXABLE VALUE
CURRENT OWNERS ADDRESS	PARCEL SIZE/GRID COORD	TOTAL	SPECIAL DISTRICTS	TAX AMOUNT
*****				
9.051-3-9	64,66,68 Sycamore St			9.051-3-9 *****
Mere Alicia K	230 3 Family Res		Basic Star 41854	ACCT 1-455- 2 BILL 4650
68 Sycamore St	Massena 1 405801	6,800	Massena Central Sch	30,000
Massena, NY 13662	Lot 1 Blk 22	62,000		1,127.34
	P.g.r.			
	Triple Residence-3 Family			
	FRNT 115.00 DPTH 116.00			
	BANK8888869			
	EAST-0356576 NRTH-1800861			
	DEED BOOK 2002 PG-322			
	FULL MARKET VALUE	62,000		
			TOTAL TAX ---	581.85**
				DATE #1 09/30/15
				AMT DUE 581.85
*****				
9.051-1-7	134 Jefferson Ave			9.051-1-7 *****
Mere Edward	210 1 Family Res		Enhanced S 41834	ACCT 1-366- 4 BILL 4651
Mere Anita	Massena 1 405801	6,900	Massena Central Sch	58,000
134 Jefferson Ave	Lot 10 Blk 31B	58,000		1,054.61
Massena, NY 13662	Homecroft Tract			
	Residence-One Family			
	FRNT 50.00 DPTH 125.00			
	EAST-0355794 NRTH-1801878			
	DEED BOOK 417 PG-00559			
	FULL MARKET VALUE	58,000		
			TOTAL TAX ---	0.00**
*****				
9.051-6-28	5 Spruce St			9.051-6-28 *****
Mereau John	210 1 Family Res		Massena Central Sch	ACCT 1-495- 1 BILL 4652
Mereau Susan	Massena 1 405801	7,500		72,000 1,309.17
116 River Dr	Lot 17	72,000		
Massena, NY 13662-3179	Ober Tract			
	Residence 1 Family			
	FRNT 51.00 DPTH 220.00			
	EAST-0355240 NRTH-1799983			
	DEED BOOK 924 PG-583			
	FULL MARKET VALUE	72,000		
			TOTAL TAX ---	1,309.17**
				DATE #1 09/30/15
				AMT DUE 1,309.17
*****				

STATE OF NEW YORK  
 COUNTY - St Lawrence  
 SCHOOL - Massena 1  
 TOWN - Massena  
 VILLAGE - Massena  
 SWIS - 405801

2 0 1 5 S C H O O L T A X R O L L  
 T A X A B L E SECTION OF THE ROLL - 1  
 OWNERS NAME SEQUENCE  
 UNIFORM PERCENT OF VALUE IS 100.00

PAGE 1715  
 VALUATION DATE-JUL 01, 2014  
 TAXABLE STATUS DATE-MAR 01, 2015

TAX MAP PARCEL NUMBER	PROPERTY LOCATION & CLASS	ASSESSMENT	EXEMPTION CODE-----	SCHOOL
CURRENT OWNERS NAME	SCHOOL DISTRICT	LAND	TAX DESCRIPTION	TAXABLE VALUE
CURRENT OWNERS ADDRESS	PARCEL SIZE/GRID COORD	TOTAL	SPECIAL DISTRICTS	TAX AMOUNT
***** 9.058-4-15 *****				
9.058-4-15	71 Maple St			ACCT 1-105- 7
Merithew Richard L	220 2 Family Res		Massena Central Sch	BILL 4653
Meruthew Clarise	Massena 1 405801	6,900		709.13
PO Box 358	Residence 1 Family	39,000		
South Colton, NY 13687	FRNT 74.00 DPTH 120.00			
	EAST-0353769 NRTH-1799007			
	DEED BOOK 2002 PG-20737			
	FULL MARKET VALUE	39,000		
TOTAL TAX ---				709.13**
				DATE #1 09/30/15
				AMT DUE 709.13
***** 9.068-14-16 *****				
9.068-14-16	55 Brighton St			ACCT 1-303- 9
Merry Michael R	210 1 Family Res		Basic Star 41854	BILL 4654
Merry Christine O	Massena 1 405801	6,700	Massena Central Sch	30,000
55 Brighton St	Lot 60	60,000		1,090.97
Massena, NY 13662	Oakmont Tr			
	FRNT 50.00 DPTH 150.00			
	BANK8888111			
	EAST-0358157 NRTH-1796025			
	DEED BOOK 2002 PG-9347			
	FULL MARKET VALUE	60,000		
TOTAL TAX ---				545.48**
				DATE #1 09/30/15
				AMT DUE 545.48
***** 9.074-2-33.1 *****				
9.074-2-33.1	32 Westwood Dr			ACCT 1-561- 1
Meshurel Ronald G	210 1 Family Res		Basic Star 41854	BILL 4655
Meshurel Janice M	Massena 1 405801	25,400	Massena Central Sch	30,000
32 Westwood Dr	Lot 12 & 13 BLK G	166,500		3,027.45
Massena, NY 13662	Strack Survey 0.52A			
	parcels combined 07/2014			
	FRNT 136.00 DPTH 165.00			
	EAST-0351722 NRTH-1795462			
	DEED BOOK 2014 PG-13559			
	FULL MARKET VALUE	166,500		
TOTAL TAX ---				2,481.96**
				DATE #1 09/30/15
				AMT DUE 2,481.96
***** 9.076-6-12 *****				
9.076-6-12	27 Urban Dr			ACCT 1-387- 5
Meyer Dianne E	210 1 Family Res		Massena Central Sch	BILL 4656
27 Urban Dr	Massena 1 405801	10,200		896.42
Massena, NY 13662	5 Ft Lot 1 & Lot 2	49,300		
	Blk C Urban Est			
	Res			
	FRNT 65.00 DPTH 100.00			
	EAST-0360230 NRTH-1794650			
	DEED BOOK 2004 PG-20727			
	FULL MARKET VALUE	49,300		
TOTAL TAX ---				896.42**

DATE #1 09/30/15  
AMT DUE 896.42

\*\*\*\*\*

STATE OF NEW YORK  
 COUNTY - St Lawrence  
 SCHOOL - Massena 1  
 TOWN - Massena  
 VILLAGE - Massena  
 SWIS - 405801

2 0 1 5 S C H O O L T A X R O L L  
 T A X A B L E SECTION OF THE ROLL - 1  
 OWNERS NAME SEQUENCE  
 UNIFORM PERCENT OF VALUE IS 100.00

PAGE 1716  
 VALUATION DATE-JUL 01, 2014  
 TAXABLE STATUS DATE-MAR 01, 2015

TAX MAP PARCEL NUMBER	PROPERTY LOCATION & CLASS	ASSESSMENT	EXEMPTION CODE-----	SCHOOL
CURRENT OWNERS NAME	SCHOOL DISTRICT	LAND	TAX DESCRIPTION	TAXABLE VALUE
CURRENT OWNERS ADDRESS	PARCEL SIZE/GRID COORD	TOTAL	SPECIAL DISTRICTS	TAX AMOUNT
***** 9.076-6-16 *****				
9.076-6-16	11 Urban Dr			ACCT 1- 96- 4
Meyer Dianne E	210 1 Family Res		Enhanced S 41834	BILL 4657
11 Urban Dr	Massena 1 405801	11,400	Massena Central Sch	65,300
Massena, NY 13662	Lot 7 & 30Ft Lot 6	69,900		1,270.98
	Urban Est			
	RES 1 FAM W/15% VET EX			
	FRNT 90.00 DPTH 100.00			
	EAST-0360462 NRTH-1794314			
	DEED BOOK 2003 PG-12186			
	FULL MARKET VALUE	69,900		
			TOTAL TAX ---	165.98**
				DATE #1 09/30/15
				AMT DUE 165.98
***** 9.051-1-32 *****				
9.051-1-32	137 Jefferson Ave			ACCT 1- 35- 5
Meyer Stephen	210 1 Family Res		Basic Star 41854	BILL 4658
Meyer Valerie	Massena 1 405801	6,900	Massena Central Sch	30,000
137 Jefferson Ave	Lot 36 Blk 31A	63,000		1,145.52
Massena, NY 13662	Homecroft Tract			
	Residence-One Family			
	FRNT 50.00 DPTH 125.00			
	BANK8888111			
	EAST-0355661 NRTH-1801750			
	DEED BOOK 2001 PG-17356			
	FULL MARKET VALUE	63,000		
			TOTAL TAX ---	600.03**
				DATE #1 09/30/15
				AMT DUE 600.03
***** 9.058-6-29 *****				
9.058-6-29	71 N Main St			ACCT 1- 57- 6
Meyer Stephen II	312 Vac w/imprv		Massena Central Sch	BILL 4659
73 N Main St	Massena 1 405801	8,300		169.10
Massena, NY 13662	FRNT 66.00 DPTH 223.00	9,300		
	BANK8888869			
	EAST-0354486 NRTH-1799631			
PRIOR OWNER ON 3/01/2015	DEED BOOK 2015 PG-6394			
Meyer Stepsne II	FULL MARKET VALUE	9,300		
			TOTAL TAX ---	169.10**
				DATE #1 09/30/15
				AMT DUE 169.10
*****				



STATE OF NEW YORK  
 COUNTY - St Lawrence  
 SCHOOL - Massena 1  
 TOWN - Massena  
 VILLAGE - Massena  
 SWIS - 405801

2 0 1 5 S C H O O L T A X R O L L  
 T A X A B L E SECTION OF THE ROLL - 1  
 OWNERS NAME SEQUENCE  
 UNIFORM PERCENT OF VALUE IS 100.00

PAGE 1717  
 VALUATION DATE-JUL 01, 2014  
 TAXABLE STATUS DATE-MAR 01, 2015

TAX MAP PARCEL NUMBER	PROPERTY LOCATION & CLASS	ASSESSMENT	EXEMPTION CODE-----	SCHOOL
CURRENT OWNERS NAME	SCHOOL DISTRICT	LAND	TAX DESCRIPTION	TAXABLE VALUE
CURRENT OWNERS ADDRESS	PARCEL SIZE/GRID COORD	TOTAL	SPECIAL DISTRICTS	TAX AMOUNT
***** 9.058-6-27 *****				
9.058-6-27	75 N Main St			ACCT 1-404- 4
Meyer Stephen J II	311 Res vac land		Massena Central Sch	3,000
73 N Main St	Massena 1 405801	3,000		
Massena, NY 13662	Lot 19	3,000		
	Martin Tract			
	Lot			
	FRNT 50.00 DPTH 145.00			
	BANK8888869			
	EAST-0354395 NRTH-1799703			
	DEED BOOK 2015 PG-6394			
	FULL MARKET VALUE	3,000		
			TOTAL TAX ---	54.55**
				DATE #1 09/30/15
				AMT DUE 54.55
***** 9.058-6-28 *****				
9.058-6-28	73 N Main St			ACCT 1-404- 3
Meyer Stephen J II	230 3 Family Res		Massena Central Sch	51,000
73 N Main St	Massena 1 405801	6,600		
Massena, NY 13662	Lot 16	51,000		
	Martin Tr			
	Residence - Three Family			
	FRNT 50.00 DPTH 145.00			
	BANK8888869			
	EAST-0354416 NRTH-1799664			
	DEED BOOK 2015 PG-6394			
	FULL MARKET VALUE	51,000		
			TOTAL TAX ---	927.33**
				DATE #1 09/30/15
				AMT DUE 927.33
***** 9.075-9-1 *****				
9.075-9-1	92 Grove St			ACCT 1-220-8.2
Micale Properties, LLC	426 Fast food		Massena Central Sch	527,100
PO Box 40146	Massena 1 405801	30,400		
Sarasota, FL 34242	Fast Food Restaurant	527,100		
	Burger King			
	FRNT 204.00 DPTH 170.00			
	ACRES 0.87			
	EAST-0356957 NRTH-1794278			
	DEED BOOK 2006 PG-13767			
	FULL MARKET VALUE	527,100		
			TOTAL TAX ---	9,584.19**
				DATE #1 09/30/15
				AMT DUE 9,584.19
*****				

STATE OF NEW YORK  
 COUNTY - St Lawrence  
 SCHOOL - Massena 1  
 TOWN - Massena  
 VILLAGE - Massena  
 SWIS - 405801

2 0 1 5 S C H O O L T A X R O L L  
 T A X A B L E SECTION OF THE ROLL - 1  
 OWNERS NAME SEQUENCE  
 UNIFORM PERCENT OF VALUE IS 100.00

PAGE 1718  
 VALUATION DATE-JUL 01, 2014  
 TAXABLE STATUS DATE-MAR 01, 2015

TAX MAP PARCEL NUMBER	PROPERTY LOCATION & CLASS	ASSESSMENT	EXEMPTION CODE-----	SCHOOL
CURRENT OWNERS NAME	SCHOOL DISTRICT	LAND	TAX DESCRIPTION	TAXABLE VALUE
CURRENT OWNERS ADDRESS	PARCEL SIZE/GRID COORD	TOTAL	SPECIAL DISTRICTS	TAX AMOUNT
***** 9.050-2-9 *****				
9.050-2-9	11 Marie St			ACCT 1-540- 4
Michaud Beverly	210 1 Family Res		Enhanced S 41834	BILL 4663
11 Marie St	Massena 1 405801	12,300	Massena Central Sch	65,300
Massena, NY 13662	Lot 6 Blk D-1	66,000		1,200.07
	Northview Tract			
	Residence-One Family			
	FRNT 70.00 DPTH 138.00			
	EAST-0353007 NRTH-1801758			
	DEED BOOK 2005 PG-14717			
	FULL MARKET VALUE	66,000		
			TOTAL TAX ---	95.07**
				DATE #1 09/30/15
				AMT DUE 95.07
***** 9.074-14-1 *****				
9.074-14-1	3 School St			ACCT 1-296- 1
Michaud Steven	210 1 Family Res		Basic Star 41854	BILL 4664
Michaud Brenda	Massena 1 405801	25,000	Massena Central Sch	30,000
3 School St	Lot 12 Blk 337	91,000		1,654.64
Massena, NY 13662	Prospect Hgts			
	Residence One Family			
	FRNT 82.74 DPTH 143.00			
	EAST-0354101 NRTH-1794905			
	DEED BOOK 1038 PG-00458			
	FULL MARKET VALUE	91,000		
			TOTAL TAX ---	1,109.15**
				DATE #1 09/30/15
				AMT DUE 1,109.15
***** 10.053-1-1.11 *****				
10.053-1-1.11	353 E Orvis St			ACCT 1-436- 4
Michaud Wayne C	434 Auto carwash		Massena Central Sch	BILL 4665
Michaud Joan A	Massena 1 405801	45,900		98,000
4834 Edge Brook Dr	353 MAIN ST	98,000		1,781.92
Cookeville, TN 38506-7256	CAR WASH			
	AUTOMATIC/MANUAL CAR WASH			
	FRNT 67.00 DPTH 199.00			
	EAST-0360996 NRTH-1799817			
	DEED BOOK 2013 PG-5819			
	FULL MARKET VALUE	98,000		
			TOTAL TAX ---	1,781.92**
				DATE #1 09/30/15
				AMT DUE 1,781.92

STATE OF NEW YORK  
 COUNTY - St Lawrence  
 SCHOOL - Massena 1  
 TOWN - Massena  
 VILLAGE - Massena  
 SWIS - 405801

2 0 1 5 S C H O O L T A X R O L L  
 T A X A B L E SECTION OF THE ROLL - 1  
 OWNERS NAME SEQUENCE  
 UNIFORM PERCENT OF VALUE IS 100.00

TAX MAP PARCEL NUMBER	PROPERTY LOCATION & CLASS	ASSESSMENT	EXEMPTION CODE-----	SCHOOL
CURRENT OWNERS NAME	SCHOOL DISTRICT	LAND	TAX DESCRIPTION	TAXABLE VALUE
CURRENT OWNERS ADDRESS	PARCEL SIZE/GRID COORD	TOTAL	SPECIAL DISTRICTS	TAX AMOUNT
*****				
9.050-8-11	37 Orchard Rd			9.050-8-11 *****
Michaud Whitney (LC)	210 1 Family Res		Basic Star 41854	ACCT 1-451- 4 BILL 4666
Carbone Barbara J	Massena 1 405801	11,100	Massena Central Sch	59,000 1,072.79
37 Orchard Rd	Lot 12 Blk 731 A	59,000		
Massena, NY 13662	Northview Area			
	Res 1 Family W/15% Vet Ex			
	FRNT 52.00 DPTH 150.00			
	BANK8888111			
	EAST-0352587 NRTH-1800601			
	DEED BOOK 2009 PG-16791			
	FULL MARKET VALUE	59,000		
			TOTAL TAX ---	527.30**
				DATE #1 09/30/15
				AMT DUE 527.30
*****				
9.051-6-35	49 Beach St			9.051-6-35 *****
Miller Alisha L	210 1 Family Res		Basic Star 41854	ACCT 1-484- 5 BILL 4667
49 Beach St	Massena 1 405801	5,600	Massena Central Sch	51,000 927.33
Massena, NY 13662	Residence 1 Family	51,000		
	FRNT 54.00 DPTH 99.00			
	BANK8888830			
	EAST-0354805 NRTH-1800063			
	DEED BOOK 2010 PG-4412			
	FULL MARKET VALUE	51,000		
			TOTAL TAX ---	381.84**
				DATE #1 09/30/15
				AMT DUE 381.84
*****				
9.051-8-52	64 Beach St			9.051-8-52 *****
Miller Allen W	210 1 Family Res		Basic Star 41854	ACCT 1-367- 9 BILL 4668
Miller Joyce	Massena 1 405801	7,000	Massena Central Sch	62,000 1,127.34
64 Beach St	Lot 3	62,000		
Massena, NY 13662	Driving Park			
	Residence-One Family			
	FRNT 60.00 DPTH 140.00			
	EAST-0354705 NRTH-1800550			
	FULL MARKET VALUE	62,000		
			TOTAL TAX ---	581.85**
				DATE #1 09/30/15
				AMT DUE 581.85
*****				

STATE OF NEW YORK  
 COUNTY - St Lawrence  
 SCHOOL - Massena 1  
 TOWN - Massena  
 VILLAGE - Massena  
 SWIS - 405801

2 0 1 5 S C H O O L T A X R O L L  
 T A X A B L E SECTION OF THE ROLL - 1  
 OWNERS NAME SEQUENCE  
 UNIFORM PERCENT OF VALUE IS 100.00

PAGE 1720  
 VALUATION DATE-JUL 01, 2014  
 TAXABLE STATUS DATE-MAR 01, 2015

TAX MAP PARCEL NUMBER	PROPERTY LOCATION & CLASS	ASSESSMENT	EXEMPTION CODE-----	SCHOOL
CURRENT OWNERS NAME	SCHOOL DISTRICT	LAND	TAX DESCRIPTION	TAXABLE VALUE
CURRENT OWNERS ADDRESS	PARCEL SIZE/GRID COORD	TOTAL	SPECIAL DISTRICTS	TAX AMOUNT
***** 9.068-2-33 *****				
9.068-2-33	2 View St			ACCT 1-402- 7
Miller Allen W Jr.	210 1 Family Res		Basic Star 41854	BILL 4669
2 View St	Massena 1 405801	6,200	Massena Central Sch	30,000
Massena, NY 13662	Lot 3 Blk 1	47,000		854.60
	R.v.t.			
	Residence-One Family			
	FRNT 50.00 DPTH 124.00			
	EAST-0357600 NRTH-1797514			
	DEED BOOK 2013 PG-17959			
	FULL MARKET VALUE	47,000		
			TOTAL TAX ---	309.11**
				DATE #1 09/30/15
				AMT DUE 309.11
***** 9.059-4-7 *****				
9.059-4-7	23 Grinnell Ave			ACCT 1-187- 7
Miller Barrie	210 1 Family Res		Basic Star 41854	BILL 4670
Miller Diane	Massena 1 405801	6,700	Massena Central Sch	30,000
23 Grinnell Ave	Lot 16 Block 18	52,000		945.51
Massena, NY 13662	Pine Grove Realty			
	1 Family Residence			
	FRNT 50.00 DPTH 150.00			
	EAST-0355943 NRTH-1799245			
	DEED BOOK 1027 PG-00027			
	FULL MARKET VALUE	52,000		
			TOTAL TAX ---	400.02**
				DATE #1 09/30/15
				AMT DUE 400.02
***** 9.051-6-38 *****				
9.051-6-38	8 James St			ACCT 1- 40- 7
Miller Benjamin	220 2 Family Res		Basic Star 41854	BILL 4671
Smith Amanda	Massena 1 405801	6,200	Massena Central Sch	30,000
8 James St	Lot 9 & 20 Ft Lot 11	53,000		963.69
Massena, NY 13662	Martin Tract			
	Dbl Residence 2 Family			
	FRNT 70.00 DPTH 108.00			
	EAST-0354661 NRTH-1799947			
	DEED BOOK 2014 PG-6538			
	FULL MARKET VALUE	53,000		
			TOTAL TAX ---	418.20**
				DATE #1 09/30/15
				AMT DUE 418.20
*****				

STATE OF NEW YORK  
 COUNTY - St Lawrence  
 SCHOOL - Massena 1  
 TOWN - Massena  
 VILLAGE - Massena  
 SWIS - 405801

2 0 1 5 S C H O O L T A X R O L L  
 T A X A B L E SECTION OF THE ROLL - 1  
 OWNERS NAME SEQUENCE  
 UNIFORM PERCENT OF VALUE IS 100.00

PAGE 1721  
 VALUATION DATE-JUL 01, 2014  
 TAXABLE STATUS DATE-MAR 01, 2015

TAX MAP PARCEL NUMBER	PROPERTY LOCATION & CLASS	ASSESSMENT	EXEMPTION CODE-----	SCHOOL
CURRENT OWNERS NAME	SCHOOL DISTRICT	LAND	TAX DESCRIPTION	TAXABLE VALUE
CURRENT OWNERS ADDRESS	PARCEL SIZE/GRID COORD	TOTAL	SPECIAL DISTRICTS	TAX AMOUNT
***** 9.059-2-34 *****				
9.059-2-34	49 N Main St			ACCT 1- 5- 8
Miller Danny W	210 1 Family Res		Massena Central Sch	46,000
49 N Main Street	Massena 1 405801	7,300		
Massena, NY 13662	Lot 12	46,000		
	Tract H			
	Residence 1 Family			
	FRNT 45.00 DPTH 248.00			
	BANK8888111			
	EAST-0354648 NRTH-1799355			
	DEED BOOK 1089 PG-1085			
	FULL MARKET VALUE	46,000		
			TOTAL TAX ---	836.41**
				DATE #1 09/30/15
				AMT DUE 836.41
***** 9.050-1-20 *****				
9.050-1-20	58 Marie St			ACCT 1-299-10
Miller Darin	210 1 Family Res		Basic Star 41854	
Casiuk Amy	Massena 1 405801	11,700	Massena Central Sch	135,000
58 Marie St	Lot 1 Blk F	135,000		
Massena, NY 13662	Northview Sub			
	Residence One Family			
	FRNT 125.00 DPTH 80.00			
	BANK8888150			
	EAST-0351782 NRTH-1801795			
	DEED BOOK 2008 PG-5498			
	FULL MARKET VALUE	135,000		
			TOTAL TAX ---	1,909.20**
				DATE #1 09/30/15
				AMT DUE 1,909.20
***** 9.074-14-5 *****				
9.074-14-5	75 Prospect Ave			ACCT 1-185- 7
Miller Darin A	210 1 Family Res		Enhanced S 41834	
Rowe Cara R	Massena 1 405801	25,000	Massena Central Sch	81,000
75 Prospect Ave	Lot 7 Blk 337	81,000		
Massena, NY 13662	Prospect Heights #1			
	Residence One Family			
	FRNT 79.00 DPTH 147.00			
	EAST-0354294 NRTH-1794584			
	DEED BOOK 2011 PG-15			
	FULL MARKET VALUE	81,000		
			TOTAL TAX ---	367.81**
				DATE #1 09/30/15
				AMT DUE 367.81

\*\*\*\*\*

STATE OF NEW YORK  
 COUNTY - St Lawrence  
 SCHOOL - Massena 1  
 TOWN - Massena  
 VILLAGE - Massena  
 SWIS - 405801

2 0 1 5 S C H O O L T A X R O L L  
 T A X A B L E SECTION OF THE ROLL - 1  
 OWNERS NAME SEQUENCE  
 UNIFORM PERCENT OF VALUE IS 100.00

PAGE 1722  
 VALUATION DATE-JUL 01, 2014  
 TAXABLE STATUS DATE-MAR 01, 2015

TAX MAP PARCEL NUMBER	PROPERTY LOCATION & CLASS	ASSESSMENT	EXEMPTION CODE-----	SCHOOL
CURRENT OWNERS NAME	SCHOOL DISTRICT	LAND	TAX DESCRIPTION	TAXABLE VALUE
CURRENT OWNERS ADDRESS	PARCEL SIZE/GRID COORD	TOTAL	SPECIAL DISTRICTS	TAX AMOUNT
*****				
9.075-2-26	2 Highland Park		9.075-2-26	*****
Miller Eric	210 1 Family Res		ACCT 1-386- 4	BILL 4675
Miller Annemarie	Massena 1 405801	20,500		
2 Highland Park	Lot 2	122,000		
Massena, NY 13662	Highland Pk			
	Residence One Family			
	FRNT 60.00 DPTH 135.00			
	BANK8888830			
	EAST-0354776 NRTH-1795806			
	DEED BOOK 2002 PG-5639			
	FULL MARKET VALUE	122,000		
			TOTAL TAX ---	2,218.31**
				DATE #1 09/30/15
				AMT DUE 2,218.31
*****				
9.067-13-18	19,21 Parker Ave		9.067-13-18	*****
Miller Linda	220 2 Family Res		ACCT 1-368- 1	BILL 4676
47 Fletcher Rd	Massena 1 405801	7,100		
Albany, NY 12203-4912	Lot 3	58,000		
	Revier Tract			
	Residence-1 Family			
	FRNT 60.00 DPTH 145.00			
	EAST-0357329 NRTH-1796866			
	DEED BOOK 906 PG-00739			
	FULL MARKET VALUE	58,000		
			TOTAL TAX ---	1,054.61**
				DATE #1 09/30/15
				AMT DUE 1,054.61
*****				
9.074-14-4	73 Prospect Ave		9.074-14-4	*****
Miller Mark L	210 1 Family Res		ACCT 1-243- 7	BILL 4677
Miller Ana Elena	Massena 1 405801	27,100		
73 Prospect Ave	Lot 8 & Pt Lot 9 Blk 337	74,000		
Massena, NY 13662	Prospect Hieghts			
	Residence-One Family			
	FRNT 105.00 DPTH 140.00			
	BANK8888209			
	EAST-0354242 NRTH-1794669			
	DEED BOOK 2012 PG-6855			
	FULL MARKET VALUE	74,000		
			TOTAL TAX ---	800.04**
				DATE #1 09/30/15
				AMT DUE 800.04
*****				

STATE OF NEW YORK  
 COUNTY - St Lawrence  
 SCHOOL - Massena 1  
 TOWN - Massena  
 VILLAGE - Massena  
 SWIS - 405801

2 0 1 5 S C H O O L T A X R O L L  
 T A X A B L E SECTION OF THE ROLL - 1  
 OWNERS NAME SEQUENCE  
 UNIFORM PERCENT OF VALUE IS 100.00

TAX MAP PARCEL NUMBER	PROPERTY LOCATION & CLASS	ASSESSMENT	EXEMPTION CODE-----	SCHOOL
CURRENT OWNERS NAME	SCHOOL DISTRICT	LAND	TAX DESCRIPTION	TAXABLE VALUE
CURRENT OWNERS ADDRESS	PARCEL SIZE/GRID COORD	TOTAL	SPECIAL DISTRICTS	TAX AMOUNT
*****				
10.053-2-2	10 Randall Dr			10.053-2-2
Miller Mark R	210 1 Family Res		Basic Star 41854	ACCT 1- 77- 6
Laprade Renee	Massena 1 405801	12,100	Massena Central Sch	75,000
10 Randall Dr	Lot 2 Blk 439	75,000		
Massena, NY 13662	Southern Dev			
	Residence-One Family			
	FRNT 75.00 DPTH 125.00			
	BANK8888830			
	EAST-0361166 NRTH-1798537			
	DEED BOOK 2011 PG-6467			
	FULL MARKET VALUE	75,000		
			TOTAL TAX ---	818.23**
				DATE #1 09/30/15
				AMT DUE 818.23
*****				
9.051-9-43	9 Chase St			9.051-9-43
Miller Robert	210 1 Family Res		Enhanced S 41834	ACCT 1-368- 4
Miller Lorraine	Massena 1 405801	6,000	Massena Central Sch	37,000
9 Chase St	Lot 40	37,000		
Massena, NY 13662	Driving Park			
	Residence-One Family			
	FRNT 50.00 DPTH 120.00			
	EAST-0354821 NRTH-1800854			
	DEED BOOK 927 PG-00164			
	FULL MARKET VALUE	37,000		
			TOTAL TAX ---	0.00**
*****				
9.051-9-42	11 Chase St			9.051-9-42
Miller Thomas C	210 1 Family Res		Massena Central Sch	ACCT 1-430- 7
Miller Tracy A	Massena 1 405801	6,200		40,000
11 Chase St	Lot 38	40,000		
Massena, NY 13662	Driving Park			
	Res. One Family			
	FRNT 54.00 DPTH 120.00			
	EAST-0354866 NRTH-1800883			
	DEED BOOK 2013 PG-7943			
	FULL MARKET VALUE	40,000		
			TOTAL TAX ---	727.32**
				DATE #1 09/30/15
				AMT DUE 727.32
*****				

STATE OF NEW YORK  
 COUNTY - St Lawrence  
 SCHOOL - Massena 1  
 TOWN - Massena  
 VILLAGE - Massena  
 SWIS - 405801

2 0 1 5 S C H O O L T A X R O L L  
 T A X A B L E SECTION OF THE ROLL - 1  
 OWNERS NAME SEQUENCE  
 UNIFORM PERCENT OF VALUE IS 100.00

PAGE 1724  
 VALUATION DATE-JUL 01, 2014  
 TAXABLE STATUS DATE-MAR 01, 2015

TAX MAP PARCEL NUMBER	PROPERTY LOCATION & CLASS	ASSESSMENT	EXEMPTION CODE-----	SCHOOL
CURRENT OWNERS NAME	SCHOOL DISTRICT	LAND	TAX DESCRIPTION	TAXABLE VALUE
CURRENT OWNERS ADDRESS	PARCEL SIZE/GRID COORD	TOTAL	SPECIAL DISTRICTS	TAX AMOUNT
***** 10.077-1-12 *****				
10.077-1-12	CR 37 311 Res vac land		Massena Central Sch	2,000
Miller Thomas C	Massena 1 405801	2,000		
Miller Tracy A	ACRES 6.60	2,000		
218 County Route 37	EAST-0361108 NRTH-1793218			
Massena, NY 13661	FULL MARKET VALUE	2,000		
TOTAL TAX ---				36.37**
				DATE #1 09/30/15
				AMT DUE 36.37
***** 9.051-10-17 *****				
9.051-10-17	42 Belmont St 210 1 Family Res		Massena Central Sch	58,000
Mills Ellen	Massena 1 405801	6,100		
95 Depot St	Lot 10 Blk 34	58,000		
Gouverneur, NY 13642	P.g.r. Res-One Family			
		FRNT 50.00 DPTH 120.00		
		BANK8888830		
		EAST-0355185 NRTH-1801572		
		DEED BOOK 2007 PG-18170		
		FULL MARKET VALUE	58,000	
TOTAL TAX ---				1,054.61**
				DATE #1 09/30/15
				AMT DUE 1,054.61
***** 9.051-2-35 *****				
9.051-2-35	108 Liberty Ave 210 1 Family Res		Massena Central Sch	32,000
Mills Ellen A	Massena 1 405801	5,600		
95 Depot St	Lot 4 Blk 31	32,000		
Gouverneur, NY 13642	P.g.r. Residence-One Family			
		FRNT 49.00 DPTH 150.00		
		EAST-0356248 NRTH-1801257		
		DEED BOOK 2013 PG-10636		
		FULL MARKET VALUE	32,000	
TOTAL TAX ---				581.85**
				DATE #1 09/30/15
				AMT DUE 581.85
***** 10.061-3-38 *****				
10.061-3-38	215,216 Barnhart Rd 220 2 Family Res		Enhanced S 41834	46,000
Miner Ronnie C	Massena 1 405801	5,600	Massena Central Sch	46,000
215 Barnhart Rd	Lot 18	46,000		
Massena, NY 13662	Federal Housing Res-Two Family			
		FRNT 99.00 DPTH 90.00		
		EAST-0362199 NRTH-1796673		
		DEED BOOK 2012 PG-11291		
		FULL MARKET VALUE	46,000	
TOTAL TAX ---				0.00**
*****				





STATE OF NEW YORK  
 COUNTY - St Lawrence  
 SCHOOL - Massena 1  
 TOWN - Massena  
 VILLAGE - Massena  
 SWIS - 405801

2 0 1 5 S C H O O L T A X R O L L  
 T A X A B L E SECTION OF THE ROLL - 1  
 OWNERS NAME SEQUENCE  
 UNIFORM PERCENT OF VALUE IS 100.00

PAGE 1725  
 VALUATION DATE-JUL 01, 2014  
 TAXABLE STATUS DATE-MAR 01, 2015

TAX MAP PARCEL NUMBER	PROPERTY LOCATION & CLASS	ASSESSMENT	EXEMPTION CODE-----	SCHOOL
CURRENT OWNERS NAME	SCHOOL DISTRICT	LAND	TAX DESCRIPTION	TAXABLE VALUE
CURRENT OWNERS ADDRESS	PARCEL SIZE/GRID COORD	TOTAL	SPECIAL DISTRICTS	TAX AMOUNT
***** 9.050-3-18 *****				
9.050-3-18	119 Beach St			ACCT 1- 35- 4
Miraglia Anthony V	210 1 Family Res		Basic Star 41854	BILL 4685
119 Beach St	Massena 1 405801	7,100	Massena Central Sch	30,000
Massena, NY 13662	Lot 20 Blk 46	60,000		1,090.97
	Homecroft Tr			
	Res 1 Fam On Land Con			
	FRNT 50.00 DPTH 120.00			
	EAST-0353570 NRTH-1801735			
	DEED BOOK 2003 PG-3037			
	FULL MARKET VALUE	60,000		
			TOTAL TAX ---	545.48**
				DATE #1 09/30/15
				AMT DUE 545.48
***** 9.067-6-15 *****				
9.067-6-15	25 Ridgewood Ave			ACCT 1- 64- 4
Mitchell Daniel J	210 1 Family Res		Basic Star 41854	BILL 4686
Mitchell Tammy Sue	Massena 1 405801	15,300	Massena Central Sch	30,000
25 Ridgewood Ave	1/2 Of Lots 22 & 23	109,000		1,981.93
Massena, NY 13662	Clary Tract			
	Residence 1 Family			
	FRNT 75.00 DPTH 100.00			
	BANK8888220			
	EAST-0356587 NRTH-1796036			
	DEED BOOK 2005 PG-12287			
	FULL MARKET VALUE	109,000		
			TOTAL TAX ---	1,436.44**
				DATE #1 09/30/15
				AMT DUE 1,436.44
***** 9.068-3-28 *****				
9.068-3-28	9 Howard St			ACCT 1-284- 2
Mitchell James	210 1 Family Res		Enhanced S 41834	BILL 4687
Mitchell Dawn A	Massena 1 405801	6,500	Massena Central Sch	65,300
9 Howard St	Lot 15 Blk 6	69,000		1,254.62
Massena, NY 13662	R.v.t.			
	Residence-One Family			
	FRNT 50.00 DPTH 140.00			
	EAST-0358006 NRTH-1797063			
	DEED BOOK 934 PG-00906			
	FULL MARKET VALUE	69,000		
			TOTAL TAX ---	149.62**
				DATE #1 09/30/15
				AMT DUE 149.62
*****				

STATE OF NEW YORK  
 COUNTY - St Lawrence  
 SCHOOL - Massena 1  
 TOWN - Massena  
 VILLAGE - Massena  
 SWIS - 405801

2 0 1 5 S C H O O L T A X R O L L  
 T A X A B L E SECTION OF THE ROLL - 1  
 OWNERS NAME SEQUENCE  
 UNIFORM PERCENT OF VALUE IS 100.00

PAGE 1726  
 VALUATION DATE-JUL 01, 2014  
 TAXABLE STATUS DATE-MAR 01, 2015

TAX MAP PARCEL NUMBER	PROPERTY LOCATION & CLASS	ASSESSMENT	EXEMPTION CODE-----	SCHOOL
CURRENT OWNERS NAME	SCHOOL DISTRICT	LAND	TAX DESCRIPTION	TAXABLE VALUE
CURRENT OWNERS ADDRESS	PARCEL SIZE/GRID COORD	TOTAL	SPECIAL DISTRICTS	TAX AMOUNT
***** 9.068-3-29 *****				
9.068-3-29	7 Howard St		Massena Central Sch	43,000
Mitchell James	210 1 Family Res	6,500		
Mitchell Dawn	Massena 1 405801	43,000		
9 Howard St	Lot 13 Blk 6			
Massena, NY 13662	R V T			
	Res			
	FRNT 50.00 DPTH 140.00			
	EAST-0357982 NRTH-1797108			
	DEED BOOK 1061 PG-206			
	FULL MARKET VALUE	43,000		
TOTAL TAX ---				781.86**
				DATE #1 09/30/15
				AMT DUE 781.86
***** 16.027-2-9 *****				
16.027-2-9	46 Cook St		Basic Star 41854	30,000
Mitchell John E	210 1 Family Res - WTRFNT	19,300	Massena Central Sch	30,000
Mitchell Charlamaine M	Massena 1 405801	30,000		
46 Cook St	Residence One Family			
Massena, NY 13662	FRNT 87.00 DPTH 258.00			
	EAST-0355481 NRTH-1791678			
	DEED BOOK 2012 PG-3099			
	FULL MARKET VALUE	30,000		
TOTAL TAX ---				0.00**
				DATE #1 09/30/15
				AMT DUE 327.29
***** 16.027-2-37 *****				
16.027-2-37	43 Cook St		Massena Central Sch	18,000
Mitchell John S	210 1 Family Res	8,200		
Mitchell Charlamaine	Massena 1 405801	18,000		
46 Cook St	Residence - One Family			
Massena, NY 13662	FRNT 82.00 DPTH 158.00			
	EAST-0355585 NRTH-1791444			
	DEED BOOK 2013 PG-70			
	FULL MARKET VALUE	18,000		
TOTAL TAX ---				327.29**
				DATE #1 09/30/15
				AMT DUE 327.29
***** 9.068-15-12 *****				
9.068-15-12	14 Howard St		Massena Central Sch	39,000
Mitchell Michael T	210 1 Family Res	7,000		
14 Howard St	Massena 1 405801	39,000		
Massena, NY 13662	Lot 1 Blk 8			
	R.v.t.			
	Res 1 Family On Land C.			
	FRNT 50.00 DPTH 162.00			
	EAST-0357896 NRTH-1796837			
	DEED BOOK 2013 PG-3606			
	FULL MARKET VALUE	39,000		
TOTAL TAX ---				709.13**
				DATE #1 09/30/15
				AMT DUE 709.13
*****				

STATE OF NEW YORK  
 COUNTY - St Lawrence  
 SCHOOL - Massena 1  
 TOWN - Massena  
 VILLAGE - Massena  
 SWIS - 405801

2 0 1 5 S C H O O L T A X R O L L  
 T A X A B L E SECTION OF THE ROLL - 1  
 OWNERS NAME SEQUENCE  
 UNIFORM PERCENT OF VALUE IS 100.00

PAGE 1727  
 VALUATION DATE-JUL 01, 2014  
 TAXABLE STATUS DATE-MAR 01, 2015

TAX MAP PARCEL NUMBER	PROPERTY LOCATION & CLASS	ASSESSMENT	EXEMPTION CODE-----	SCHOOL
CURRENT OWNERS NAME	SCHOOL DISTRICT	LAND	TAX DESCRIPTION	TAXABLE VALUE
CURRENT OWNERS ADDRESS	PARCEL SIZE/GRID COORD	TOTAL	SPECIAL DISTRICTS	TAX AMOUNT
***** 9.066-5-6 *****				
9.066-5-6	6 Ransom Ave			ACCT 1-189- 1
Mitchell Michele Frances	210 1 Family Res		Massena Central Sch	BILL 4692
6 Ransom Ave	Massena 1 405801	21,900		94,000 1,709.19
Massena, NY 13662	Lot 8 Blk 6	94,000		
	Nightengale			
	Residence 1 Family			
	FRNT 65.00 DPTH 141.00			
	EAST-0353154 NRTH-1796640			
	DEED BOOK 2009 PG-15071			
	FULL MARKET VALUE	94,000		
			TOTAL TAX ---	1,709.19**
				DATE #1 09/30/15
				AMT DUE 1,709.19
***** 9.051-11-17 *****				
9.051-11-17	41 Belmont St			ACCT 1-452- 6
Mitchell Ricky	210 1 Family Res		Basic Star 41854	BILL 4693
41 Belmont St	Massena 1 405801	5,800	Massena Central Sch	30,000
Massena, NY 13662	Lot 1 Blk 35	54,000		981.88
	P.g.r.			
	Residence-One Family			
	FRNT 86.00 DPTH 125.00			
	BANK8888830			
	EAST-0355118 NRTH-1801741			
	DEED BOOK 2007 PG-11153			
	FULL MARKET VALUE	54,000		
			TOTAL TAX ---	436.39**
				DATE #1 09/30/15
				AMT DUE 436.39
***** 9.068-7-30 *****				
9.068-7-30	60 Curtis Ave			ACCT 1-377- 6
Mitchell Teresa M	210 1 Family Res		Basic Star 41854	BILL 4694
60 Curtis St	Massena 1 405801	6,400	Massena Central Sch	30,000
Massena, NY 13662	Lot 13 Blk 105	68,000		1,236.44
	Tyo Tract			
	Residence One Family			
	FRNT 55.00 DPTH 125.00			
	BANK8888830			
	EAST-0359442 NRTH-1797552			
	DEED BOOK 2010 PG-6131			
	FULL MARKET VALUE	68,000		
			TOTAL TAX ---	690.95**
				DATE #1 09/30/15
				AMT DUE 690.95
*****				

STATE OF NEW YORK  
 COUNTY - St Lawrence  
 SCHOOL - Massena 1  
 TOWN - Massena  
 VILLAGE - Massena  
 SWIS - 405801

2 0 1 5 S C H O O L T A X R O L L  
 T A X A B L E SECTION OF THE ROLL - 1  
 OWNERS NAME SEQUENCE  
 UNIFORM PERCENT OF VALUE IS 100.00

PAGE 1728  
 VALUATION DATE-JUL 01, 2014  
 TAXABLE STATUS DATE-MAR 01, 2015

TAX MAP PARCEL NUMBER	PROPERTY LOCATION & CLASS	ASSESSMENT	EXEMPTION CODE-----	SCHOOL
CURRENT OWNERS NAME	SCHOOL DISTRICT	LAND	TAX DESCRIPTION	TAXABLE VALUE
CURRENT OWNERS ADDRESS	PARCEL SIZE/GRID COORD	TOTAL	SPECIAL DISTRICTS	TAX AMOUNT
*****				
9.042-1-11	10 Northview Dr			9.042-1-11
Mittiga Linda A	210 1 Family Res		Basic Star 41854	ACCT 1-582- 2
10 Northview Dr	Massena 1 405801	13,300	Massena Central Sch	BILL 4695
Massena, NY 13662	Lot 6 Blk D	69,000		30,000
	Northview Tract			1,254.62
	FRNT 70.00 DPTH 165.00			
	EAST-0352798 NRTH-1802227			
	DEED BOOK 1072 PG-66100			
	FULL MARKET VALUE	69,000		
			TOTAL TAX ---	709.13**
				DATE #1 09/30/15
				AMT DUE 709.13
*****				
9.066-5-5	4 Ransom Ave			9.066-5-5
Mittiga Mary Durant	210 1 Family Res		Basic Star 41854	ACCT 1-158- 7
Mittiga Frank	Massena 1 405801	21,900	Massena Central Sch	BILL 4696
23 Nightengale Ave	Lot 6 Blk 6	98,000		30,000
Massena, NY 13662	Nightengale Tract			1,781.92
	Residence - 1 Family			
	FRNT 65.00 DPTH 141.00			
	BANK8888150			
	EAST-0353110 NRTH-1796697			
	DEED BOOK 2013 PG-15003			
	FULL MARKET VALUE	98,000		
			TOTAL TAX ---	1,236.43**
				DATE #1 09/30/15
				AMT DUE 1,236.43
*****				
9.074-3-11	36 Churchill Ave			9.074-3-11
Mittiga Roy F	210 1 Family Res		Enhanced S 41834	ACCT 1-230- 7
Mittiga Joan F	Massena 1 405801	24,900	Massena Central Sch	BILL 4697
36 Churchill Ave	Pt Lot 4 & Pt Lot 5 Blk K	93,000		65,300
Massena, NY 13662	Westwood Tract			1,691.01
	Res - 1 Family W/vet Ex			
	FRNT 78.00 DPTH 148.00			
	EAST-0351793 NRTH-1794978			
	DEED BOOK 896 PG-00149			
	FULL MARKET VALUE	93,000		
			TOTAL TAX ---	586.01**
				DATE #1 09/30/15
				AMT DUE 586.01
*****				

STATE OF NEW YORK  
 COUNTY - St Lawrence  
 SCHOOL - Massena 1  
 TOWN - Massena  
 VILLAGE - Massena  
 SWIS - 405801

2 0 1 5 S C H O O L T A X R O L L  
 T A X A B L E SECTION OF THE ROLL - 1  
 OWNERS NAME SEQUENCE  
 UNIFORM PERCENT OF VALUE IS 100.00

PAGE 1729  
 VALUATION DATE-JUL 01, 2014  
 TAXABLE STATUS DATE-MAR 01, 2015

TAX MAP PARCEL NUMBER	PROPERTY LOCATION & CLASS	ASSESSMENT	EXEMPTION CODE-----	SCHOOL
CURRENT OWNERS NAME	SCHOOL DISTRICT	LAND	TAX DESCRIPTION	TAXABLE VALUE
CURRENT OWNERS ADDRESS	PARCEL SIZE/GRID COORD	TOTAL	SPECIAL DISTRICTS	TAX AMOUNT
***** 9.066-7-36 *****				
9.066-7-36	19 Sherwood Dr			ACCT 1-574- 8 BILL 4698
Mittiga Roy Jr	210 1 Family Res		Basic Star 41854	30,000
Mittiga Candace	Massena 1 405801	23,000	Massena Central Sch	91,000 1,654.64
19 Sherwood Dr	Lot 15 Blk C	91,000		
Massena, NY 13662	Westwood Tract			
	Residence-One Family			
	FRNT 72.00 DPTH 135.00			
	EAST-0352173 NRTH-1795976			
	DEED BOOK 1032 PG-00658			
	FULL MARKET VALUE	91,000		
			TOTAL TAX ---	1,109.15**
			DATE #1	09/30/15
			AMT DUE	1,109.15
***** 9.050-5-9.1 *****				
9.050-5-9.1	110 N Main St			ACCT 1- 42- 4.11 BILL 4699
Moffitt Christine M	210 1 Family Res		Basic Star 41854	30,000
110 N Main Street	Massena 1 405801	26,500	Massena Central Sch	148,000 2,691.07
Massena, NY 13662	F Davidson Map	148,000		
	Lot # 1			
	FRNT 42.00 DPTH			
	ACRES 3.23 BANK8888830			
	EAST-0353495 NRTH-1800063			
	DEED BOOK 2011 PG-4337			
	FULL MARKET VALUE	148,000		
			TOTAL TAX ---	2,145.58**
			DATE #1	09/30/15
			AMT DUE	2,145.58
***** 9.050-5-9.22 *****				
9.050-5-9.22	N Main St			BILL 4700
Moffitt Christine M	311 Res vac land		Massena Central Sch	700 12.73
110 N Main Street	Massena 1 405801	700		
Massena, NY 13662	Francis Davidson Map	700		
	West Off N Main			
	R.o.w 25 Ft Width			
	FRNT 25.00 DPTH 300.00			
	BANK8888830			
	EAST-0353794 NRTH-1800174			
	DEED BOOK 2011 PG-4337			
	FULL MARKET VALUE	700		
			TOTAL TAX ---	12.73**
			DATE #1	09/30/15
			AMT DUE	12.73
*****				

STATE OF NEW YORK  
 COUNTY - St Lawrence  
 SCHOOL - Massena 1  
 TOWN - Massena  
 VILLAGE - Massena  
 SWIS - 405801

2 0 1 5 S C H O O L T A X R O L L  
 T A X A B L E SECTION OF THE ROLL - 1  
 OWNERS NAME SEQUENCE  
 UNIFORM PERCENT OF VALUE IS 100.00

PAGE 1730  
 VALUATION DATE-JUL 01, 2014  
 TAXABLE STATUS DATE-MAR 01, 2015

TAX MAP PARCEL NUMBER	PROPERTY LOCATION & CLASS	ASSESSMENT	EXEMPTION CODE-----	SCHOOL
CURRENT OWNERS NAME	SCHOOL DISTRICT	LAND	TAX DESCRIPTION	TAXABLE VALUE
CURRENT OWNERS ADDRESS	PARCEL SIZE/GRID COORD	TOTAL	SPECIAL DISTRICTS	TAX AMOUNT
*****				
9.068-11-5	12 South St			9.068-11-5
Molnar Aaron M	210 1 Family Res		Basic Star 41854	ACCT 1-290- 7
Molnar Jamie L	Massena 1 405801	7,100	Massena Central Sch	BILL 4701
12 South Street	Lot 3 Blk 101	60,000		30,000
Massena, NY 13662	Tyo Tract			1,090.97
	Residence 1 Family			
	FRNT 50.00 DPTH 171.00			
	BANK8888869			
	EAST-0359321 NRTH-1796430			
	DEED BOOK 2005 PG-18063			
	FULL MARKET VALUE	60,000		
			TOTAL TAX ---	545.48**
				DATE #1 09/30/15
				AMT DUE 545.48
*****				
9.059-9-38	28 Main St			9.059-9-38
Molnar Terry	481 Att row bldg		Massena Central Sch	ACCT 1-317- 2
17 Talcott St	Massena 1 405801	23,700		BILL 4702
Massena, NY 13662	1/4 Comm Bldg(newberrybld	63,000		63,000
	Northern Part Of Bldg			1,145.52
	Part Topa-Can Mall			
	FRNT 30.00 DPTH 435.00			
	EAST-0354694 NRTH-1798057			
	DEED BOOK 2005 PG-4388			
	FULL MARKET VALUE	63,000		
			TOTAL TAX ---	1,145.52**
				DATE #1 09/30/15
				AMT DUE 1,145.52
*****				
9.059-9-53	30 Main St			9.059-9-53
Molnar Terry	481 Att row bldg		Massena Central Sch	ACCT 1-317- 1.1
17 Talcott St	Massena 1 405801	31,700		BILL 4703
Massena, NY 13662	3/4 Comm Bldg (Newberry)	63,000		63,000
	Corner Andrews & Main			1,145.52
	Topa-Cana Mall			
	FRNT 104.00 DPTH 106.00			
	EAST-0354846 NRTH-1797990			
	DEED BOOK 2005 PG-4388			
	FULL MARKET VALUE	63,000		
			TOTAL TAX ---	1,145.52**
				DATE #1 09/30/15
				AMT DUE 1,145.52
*****				

STATE OF NEW YORK  
 COUNTY - St Lawrence  
 SCHOOL - Massena 1  
 TOWN - Massena  
 VILLAGE - Massena  
 SWIS - 405801

2 0 1 5 S C H O O L T A X R O L L  
 T A X A B L E SECTION OF THE ROLL - 1  
 OWNERS NAME SEQUENCE  
 UNIFORM PERCENT OF VALUE IS 100.00

PAGE 1731  
 VALUATION DATE-JUL 01, 2014  
 TAXABLE STATUS DATE-MAR 01, 2015

TAX MAP PARCEL NUMBER	PROPERTY LOCATION & CLASS	ASSESSMENT	EXEMPTION CODE-----	SCHOOL
CURRENT OWNERS NAME	SCHOOL DISTRICT	LAND	TAX DESCRIPTION	TAXABLE VALUE
CURRENT OWNERS ADDRESS	PARCEL SIZE/GRID COORD	TOTAL	SPECIAL DISTRICTS	TAX AMOUNT
*****				
9.068-12-30	17 Talcott St			9.068-12-30
Molnar Terry J	210 1 Family Res		Enhanced S 41834	ACCT 1-564- 4
17 Talcott St	Massena 1 405801	6,500	Massena Central Sch	BILL 4704
Massena, NY 13662	Lot 5 Blk 10	42,000		42,000
	R V T			763.68
	Res-One Family			
	FRNT 50.00 DPTH 140.00			
	EAST-0358411 NRTH-1796991			
	DEED BOOK 1066 PG-924			
	FULL MARKET VALUE	42,000		
			TOTAL TAX ---	0.00**
*****				
9.042-11-5	216 Jefferson Ave			9.042-11-5
Monacelli Arthur S	210 1 Family Res		Basic Star 41854	ACCT 1-484- 1
Monacelli Krystal M	Massena 1 405801	6,700	Massena Central Sch	BILL 4705
216 Jefferson Ave	Lot 41 Blk 49	60,000		30,000
Massena, NY 13662	Homecroft Tr			1,090.97
	FRNT 50.00 DPTH 120.00			
	BANK8888869			
	EAST-0354182 NRTH-1803145			
	DEED BOOK 2011 PG-4621			
	FULL MARKET VALUE	60,000		
			TOTAL TAX ---	545.48**
			DATE #1	09/30/15
			AMT DUE	545.48
*****				
9.068-12-32	13 Talcott St			9.068-12-32
Monacelli Jason L	210 1 Family Res		Basic Star 41854	ACCT 1-321- 4
Monacelli Lindsay M	Massena 1 405801	6,500	Massena Central Sch	BILL 4706
13 Talcott St	Lot 1 Blk 10	94,800		30,000
Massena, NY 13662	R.v.t.			1,723.74
	Residence-One Family			
	FRNT 50.00 DPTH 140.00			
	BANK8888209			
	EAST-0358362 NRTH-1797082			
	DEED BOOK 2008 PG-7658			
	FULL MARKET VALUE	94,800		
			TOTAL TAX ---	1,178.25**
			DATE #1	09/30/15
			AMT DUE	1,178.25
*****				



STATE OF NEW YORK  
 COUNTY - St Lawrence  
 SCHOOL - Massena 1  
 TOWN - Massena  
 VILLAGE - Massena  
 SWIS - 405801

2 0 1 5 S C H O O L T A X R O L L  
 T A X A B L E SECTION OF THE ROLL - 1  
 OWNERS NAME SEQUENCE  
 UNIFORM PERCENT OF VALUE IS 100.00

PAGE 1732  
 VALUATION DATE-JUL 01, 2014  
 TAXABLE STATUS DATE-MAR 01, 2015

TAX MAP PARCEL NUMBER	PROPERTY LOCATION & CLASS	ASSESSMENT	EXEMPTION CODE-----	SCHOOL
CURRENT OWNERS NAME	SCHOOL DISTRICT	LAND	TAX DESCRIPTION	TAXABLE VALUE
CURRENT OWNERS ADDRESS	PARCEL SIZE/GRID COORD	TOTAL	SPECIAL DISTRICTS	TAX AMOUNT
*****				
9.042-2-19	153 Beach St			9.042-2-19
Monacelli Larry	210 1 Family Res		Basic Star 41854	ACCT 1-572- 5
Monacelli Pamela S	Massena 1 405801	7,300	Massena Central Sch	
153 Beach St	Lot 18 Blk 49	49,200		
Massena, NY 13662	Homecroft Tr			
	FRNT 45.00 DPTH 122.00			
	EAST-0353203 NRTH-1802749			
	DEED BOOK 2014 PG-17542			
	FULL MARKET VALUE	49,200		
			TOTAL TAX ---	349.11**
			DATE #1	09/30/15
			AMT DUE	349.11
*****				
9.058-2-62.11	15 Dana St			9.058-2-62.11
Monica J. Carol	210 1 Family Res		Enhanced S 41834	BILL 4708
15 Dana St	Massena 1 405801	22,350	Massena Central Sch	65,300
Massena, NY 13662	Lots 54 Thru 56 + 75 & Bridges Tract	88,150		1,602.82
	Res 1 Fam /2.4 Ac w/Vet E			
	FRNT 297.00 DPTH			
	ACRES 2.40			
	EAST-0352687 NRTH-1799552			
	FULL MARKET VALUE	88,150		
			TOTAL TAX ---	497.82**
			DATE #1	09/30/15
			AMT DUE	497.82
*****				
9.051-7-15	31 Pleasant St			9.051-7-15
Monroe Edward	280 Res Multiple		Enhanced S 41834	ACCT 1- 44- 1
Wilson Sharlean	Massena 1 405801	7,800	Massena Central Sch	BILL 4709
31 Pleasant St	Lot 47 & Part 49	84,000		65,300
Massena, NY 13662	Ober Tract			1,527.36
	Residence-One Family			
	FRNT 108.00 DPTH 114.00			
	EAST-0355498 NRTH-1800643			
	DEED BOOK 2001 PG-13727			
	FULL MARKET VALUE	84,000		
			TOTAL TAX ---	422.36**
			DATE #1	09/30/15
			AMT DUE	422.36
*****				

STATE OF NEW YORK  
 COUNTY - St Lawrence  
 SCHOOL - Massena 1  
 TOWN - Massena  
 VILLAGE - Massena  
 SWIS - 405801

2 0 1 5 S C H O O L T A X R O L L  
 T A X A B L E SECTION OF THE ROLL - 1  
 OWNERS NAME SEQUENCE  
 UNIFORM PERCENT OF VALUE IS 100.00

PAGE 1733  
 VALUATION DATE-JUL 01, 2014  
 TAXABLE STATUS DATE-MAR 01, 2015

TAX MAP PARCEL NUMBER	PROPERTY LOCATION & CLASS	ASSESSMENT	EXEMPTION CODE-----	SCHOOL
CURRENT OWNERS NAME	SCHOOL DISTRICT	LAND	TAX DESCRIPTION	TAXABLE VALUE
CURRENT OWNERS ADDRESS	PARCEL SIZE/GRID COORD	TOTAL	SPECIAL DISTRICTS	TAX AMOUNT
***** 9.068-10-20 *****				
9.068-10-20	9 South St			ACCT 1-495- 8
Monroe Heather	210 1 Family Res		Basic Star 41854	BILL 4710
Monroe Lucas	Massena 1 405801	6,700	Massena Central Sch	30,000
9 South Street	Lot 20 Blk 102	48,000		872.78
Massena, NY 13662	Tyo Tract			
	res 1 fam w/25% vet ex			
	FRNT 50.00 DPTH 150.00			
	EAST-0359364 NRTH-1796633			
	DEED BOOK 2005 PG-1512			
	FULL MARKET VALUE	48,000		
			TOTAL TAX ---	327.29**
				DATE #1 09/30/15
				AMT DUE 327.29
***** 9.068-11-7 *****				
9.068-11-7	11 Malby Ave			ACCT 1-545- 8
Monroe Michelle E	210 1 Family Res		Massena Central Sch	BILL 4711
11 Malby Ave	Massena 1 405801	4,700		809.14
Massena, NY 13662	Lot 5 Blk 101	44,500		
	Tyo Tract			
	Res-One Family			
	FRNT 59.00 DPTH 123.00			
	BANK8888830			
	EAST-0359489 NRTH-1796403			
	DEED BOOK 2015 PG-4488			
	FULL MARKET VALUE	44,500		
			TOTAL TAX ---	809.14**
				DATE #1 09/30/15
				AMT DUE 809.14
***** 9.074-8-7 *****				
9.074-8-7	46 Prospect Ave			ACCT 1-426- 4
Montross Barbara C	210 1 Family Res		Massena Central Sch	BILL 4712
46 Prospect Ave	Massena 1 405801	27,000		2,236.49
Massena, NY 13662	1/2 Lot 24 & Lot 26	123,000		
	Blk 10 Prospect Hts			
	Res-One Family			
	FRNT 102.50 DPTH 141.00			
	EAST-0353510 NRTH-1795463			
	DEED BOOK 2009 PG-7938			
	FULL MARKET VALUE	123,000		
			TOTAL TAX ---	2,236.49**
				DATE #1 09/30/15
				AMT DUE 2,236.49
*****				

STATE OF NEW YORK  
 COUNTY - St Lawrence  
 SCHOOL - Massena 1  
 TOWN - Massena  
 VILLAGE - Massena  
 SWIS - 405801

2 0 1 5 S C H O O L T A X R O L L  
 T A X A B L E SECTION OF THE ROLL - 1  
 OWNERS NAME SEQUENCE  
 UNIFORM PERCENT OF VALUE IS 100.00

PAGE 1734  
 VALUATION DATE-JUL 01, 2014  
 TAXABLE STATUS DATE-MAR 01, 2015

TAX MAP PARCEL NUMBER	PROPERTY LOCATION & CLASS	ASSESSMENT	EXEMPTION CODE-----	SCHOOL
CURRENT OWNERS NAME	SCHOOL DISTRICT	LAND	TAX DESCRIPTION	TAXABLE VALUE
CURRENT OWNERS ADDRESS	PARCEL SIZE/GRID COORD	TOTAL	SPECIAL DISTRICTS	TAX AMOUNT
*****				
10.061-3-19	249,250 Hubbard Rd			10.061-3-19
Moody Beverly	220 2 Family Res		Massena Central Sch	ACCT 1-359- 8
PO Box 367	Massena 1 405801	6,000		BILL 4713
Brasher Falls, NY 13613	Lot #10	30,000		
	Previously Fed Housing			
	Res-2 Family			
	FRNT 85.00 DPTH 117.00			
	EAST-0361807 NRTH-1796200			
	DEED BOOK 1025 PG-00076			
	FULL MARKET VALUE	30,000		
			TOTAL TAX ---	545.49**
				DATE #1 09/30/15
				AMT DUE 545.49
*****				
9.075-3-20	70 Grove St			9.075-3-20
Moody Kristian G	210 1 Family Res		Basic Star 41854	ACCT 1-227- 7
70 Grove St	Massena 1 405801	6,900	Massena Central Sch	BILL 4714
Massena, NY 13662	Lot 15	61,000		30,000
	Mapleview Tract			1,109.16
	Res-One Family			
	FRNT 50.00 DPTH 158.00			
	BANK8888869			
	EAST-0356473 NRTH-1795040			
	DEED BOOK 2010 PG-7747			
	FULL MARKET VALUE	61,000		
			TOTAL TAX ---	563.67**
				DATE #1 09/30/15
				AMT DUE 563.67
*****				
9.083-4-25	415 S Main St			9.083-4-25
Mooney Arthur	220 2 Family Res		Massena Central Sch	ACCT 1-382- 7
Mooney Valerie	Massena 1 405801	7,300		BILL 4715
2705 County Route 35	Two Family Residence	32,000		581.85
Norwood, NY 13668	FRNT 45.00 DPTH 231.00			
	EAST-0356131 NRTH-1792962			
	DEED BOOK 1103 PG-604			
	FULL MARKET VALUE	32,000		
			TOTAL TAX ---	581.85**
				DATE #1 09/30/15
				AMT DUE 581.85
*****				

STATE OF NEW YORK  
 COUNTY - St Lawrence  
 SCHOOL - Massena 1  
 TOWN - Massena  
 VILLAGE - Massena  
 SWIS - 405801

2 0 1 5 S C H O O L T A X R O L L  
 T A X A B L E SECTION OF THE ROLL - 1  
 OWNERS NAME SEQUENCE  
 UNIFORM PERCENT OF VALUE IS 100.00

PAGE 1735  
 VALUATION DATE-JUL 01, 2014  
 TAXABLE STATUS DATE-MAR 01, 2015

TAX MAP PARCEL NUMBER	PROPERTY LOCATION & CLASS	ASSESSMENT	EXEMPTION CODE-----	SCHOOL
CURRENT OWNERS NAME	SCHOOL DISTRICT	LAND	TAX DESCRIPTION	TAXABLE VALUE
CURRENT OWNERS ADDRESS	PARCEL SIZE/GRID COORD	TOTAL	SPECIAL DISTRICTS	TAX AMOUNT
***** 9.083-3-27 *****				
3 Isabel St				ACCT 1-441- 2
9.083-3-27	210 1 Family Res		Basic Star 41854	BILL 4716
Moore Michael	Massena 1 405801	6,200	Massena Central Sch	30,000
Moore Catherine	Lot 18 Blk 3	48,000		872.78
3 Isabel St	Hatfield Tract			
Massena, NY 13662	Residence One Family			
	FRNT 50.00 DPTH 125.00			
	EAST-0355432 NRTH-1793555			
	DEED BOOK 1998 PG-6725			
	FULL MARKET VALUE	48,000		
			TOTAL TAX ---	327.29**
				DATE #1 09/30/15
				AMT DUE 327.29
***** 9.068-16-17 *****				
22 Brighton St				ACCT 1- 12- 1
9.068-16-17	210 1 Family Res		Basic Star 41854	BILL 4717
Moore Nancy	Massena 1 405801	6,400	Massena Central Sch	30,000
22 Brighton St	Lot 11	63,000		1,145.52
Massena, NY 13662	Gonyo Tract			
	Residence-One Family			
	FRNT 50.00 DPTH 135.00			
	EAST-0357651 NRTH-1796546			
	DEED BOOK 2001 PG-15562			
	FULL MARKET VALUE	63,000		
			TOTAL TAX ---	600.03**
				DATE #1 09/30/15
				AMT DUE 600.03
***** 10.061-3-7 *****				
209,210 Bayley Rd				ACCT 1-325- 9
10.061-3-7	220 2 Family Res		Massena Central Sch	BILL 4718
Moore Thomas J	Massena 1 405801	6,200		1,309.17
42 Sherwood Dr	Lot 31	72,000		
Massena, NY 13662	Federal Housing			
	Res-2 Fam W/garage			
	FRNT 100.00 DPTH 111.00			
	BANK8888830			
	EAST-0362217 NRTH-1796813			
	DEED BOOK 2001 PG-6359			
	FULL MARKET VALUE	72,000		
			TOTAL TAX ---	1,309.17**
				DATE #1 09/30/15
				AMT DUE 1,309.17
*****				

STATE OF NEW YORK  
 COUNTY - St Lawrence  
 SCHOOL - Massena 1  
 TOWN - Massena  
 VILLAGE - Massena  
 SWIS - 405801

2 0 1 5 S C H O O L T A X R O L L  
 T A X A B L E SECTION OF THE ROLL - 1  
 OWNERS NAME SEQUENCE  
 UNIFORM PERCENT OF VALUE IS 100.00

PAGE 1736  
 VALUATION DATE-JUL 01, 2014  
 TAXABLE STATUS DATE-MAR 01, 2015

TAX MAP PARCEL NUMBER	PROPERTY LOCATION & CLASS	ASSESSMENT	EXEMPTION CODE-----	SCHOOL
CURRENT OWNERS NAME	SCHOOL DISTRICT	LAND	TAX DESCRIPTION	TAXABLE VALUE
CURRENT OWNERS ADDRESS	PARCEL SIZE/GRID COORD	TOTAL	SPECIAL DISTRICTS	TAX AMOUNT
***** 9.074-5-9 *****				
9.074-5-9	42 Sherwood Dr			ACCT 1-374- 6
Moore Thomas John	210 1 Family Res	24,000	Massena Central Sch	116,000
42 Sherwood Drive	Massena 1 405801	116,000		
Massena, NY 13662	Lot 9 Blk F			
	Westwood Tr			
	Res-One Family			
	FRNT 78.00 DPTH 135.00			
	EAST-0352555 NRTH-1795040			
	DEED BOOK 2013 PG-19623			
	FULL MARKET VALUE	116,000		
			TOTAL TAX ---	2,109.21**
			DATE #1	09/30/15
			AMT DUE	2,109.21
***** 9.050-10-28.1 *****				
9.050-10-28.1	4 Ames St			ACCT 1-374- 8
Moose Lodge 1110	534 Social org.	25,900	Massena Central Sch	110,000
4 Ames St	Massena 1 405801	110,000		
Massena, NY 13662	Lots 8-9 Blk 39			
	Parcels combined 02/2010			
	Moose Lodge			
	FRNT 300.00 DPTH			
	ACRES 1.50			
	EAST-0354106 NRTH-1800533			
	DEED BOOK 536 PG-00272			
	FULL MARKET VALUE	110,000		
			TOTAL TAX ---	2,000.12**
			DATE #1	09/30/15
			AMT DUE	2,000.12
***** 10.069-1-62 *****				
10.069-1-62	248 E Hatfield St			ACCT 1-310- 4
Moquin Raoul	210 1 Family Res	12,200	Enhanced S 41834	68,000
Moquin Diane	Massena 1 405801	68,000	Massena Central Sch	
248 E Hatfield Street	Residence One Family			
Massena, NY 13662	FRNT 67.00 DPTH 140.00			
	EAST-0363160 NRTH-1794755			
	DEED BOOK 1999 PG-1385			
	FULL MARKET VALUE	68,000		
			TOTAL TAX ---	131.44**
			DATE #1	09/30/15
			AMT DUE	131.44
*****				

STATE OF NEW YORK  
 COUNTY - St Lawrence  
 SCHOOL - Massena 1  
 TOWN - Massena  
 VILLAGE - Massena  
 SWIS - 405801

2 0 1 5 S C H O O L T A X R O L L  
 T A X A B L E SECTION OF THE ROLL - 1  
 OWNERS NAME SEQUENCE  
 UNIFORM PERCENT OF VALUE IS 100.00

PAGE 1737  
 VALUATION DATE-JUL 01, 2014  
 TAXABLE STATUS DATE-MAR 01, 2015

TAX MAP PARCEL NUMBER	PROPERTY LOCATION & CLASS	ASSESSMENT	EXEMPTION CODE-----	SCHOOL
CURRENT OWNERS NAME	SCHOOL DISTRICT	LAND	TAX DESCRIPTION	TAXABLE VALUE
CURRENT OWNERS ADDRESS	PARCEL SIZE/GRID COORD	TOTAL	SPECIAL DISTRICTS	TAX AMOUNT
*****				
9.066-11-38	46 Bridges Ave			9.066-11-38 *****
Morales Mark S	210 1 Family Res		Massena Central Sch	ACCT 1-425- 2 BILL 4722
Morales Linda J	Massena 1 405801	24,400		126,000 2,291.04
16 Birchwood Dr	Lot 42 - 44	126,000		
Port Jefferson Station NY	Joy Tract			
	Residence-1 Family			
	11776-3538 FRNT 130.00 DPTH 152.00			
	BANK8888830			
	EAST-0354162 NRTH-1796296			
	DEED BOOK 2008 PG-16177			
	FULL MARKET VALUE	126,000		
TOTAL TAX ---				2,291.04**
				DATE #1 09/30/15
				AMT DUE 2,291.04
*****				
9.074-3-20	78 Highland Ave			9.074-3-20 *****
Morgan John L	210 1 Family Res		RPTL466_f 41690	ACCT 1-379- 2 BILL 4723
Morgan Joanne	Massena 1 405801	27,300	Enhanced S 41834	3,000
78 Highland Ave	Lot 13 Blk K	114,000	Massena Central Sch	65,300
Massena, NY 13662	Westwood Tr			2,018.30
	Res Corner Lot			
	FRNT 100.00 DPTH 148.00			
	EAST-0352202 NRTH-1794346			
	DEED BOOK 1015 PG-00980			
	FULL MARKET VALUE	114,000		
TOTAL TAX ---				913.30**
				DATE #1 09/30/15
				AMT DUE 913.30
*****				
9.066-4-23	54 Bridges Ave			9.066-4-23 *****
Morgan Robert	210 1 Family Res		Enhanced S 41834	ACCT 1-375- 7 BILL 4724
Morgan Carol	Massena 1 405801	17,200	Massena Central Sch	65,300
54 Bridges Ave	Lot # 52	78,000		1,418.26
Massena, NY 13662	Joy Tract			
	Residence - 1 Family			
	FRNT 60.00 DPTH 135.00			
	EAST-0353908 NRTH-1796246			
	DEED BOOK 854 PG-00540			
	FULL MARKET VALUE	78,000		
TOTAL TAX ---				313.26**
				DATE #1 09/30/15
				AMT DUE 313.26
*****				

STATE OF NEW YORK  
 COUNTY - St Lawrence  
 SCHOOL - Massena 1  
 TOWN - Massena  
 VILLAGE - Massena  
 SWIS - 405801

2 0 1 5 S C H O O L T A X R O L L  
 T A X A B L E SECTION OF THE ROLL - 1  
 OWNERS NAME SEQUENCE  
 UNIFORM PERCENT OF VALUE IS 100.00

PAGE 1738  
 VALUATION DATE-JUL 01, 2014  
 TAXABLE STATUS DATE-MAR 01, 2015

TAX MAP PARCEL NUMBER	PROPERTY LOCATION & CLASS	ASSESSMENT	EXEMPTION CODE-----	SCHOOL
CURRENT OWNERS NAME	SCHOOL DISTRICT	LAND	TAX DESCRIPTION	TAXABLE VALUE
CURRENT OWNERS ADDRESS	PARCEL SIZE/GRID COORD	TOTAL	SPECIAL DISTRICTS	TAX AMOUNT
***** 9.059-3-14 *****				
9.059-3-14	3 Sycamore St			ACCT 1-487- 4
Morgin Erin D	230 3 Family Res		Basic Star 41854	BILL 4725
3 Sycamore St	Massena 1 405801	8,800	Massena Central Sch	30,000
Massena, NY 13662	Lot 9 Blk 26	66,000		1,200.07
	P.g.r.			
	FRNT 100.00 DPTH 158.00			
	EAST-0355748 NRTH-1799775			
	DEED BOOK 2012 PG-19839			
	FULL MARKET VALUE	66,000		
			TOTAL TAX ---	654.58**
				DATE #1 09/30/15
				AMT DUE 654.58
***** 9.059-2-19 *****				
9.059-2-19	10 Dodge St			ACCT 1-226- 6
Morin Frederick	210 1 Family Res		Massena Central Sch	BILL 4726
Morin Nancy	Massena 1 405801	5,800		1,109.16
12766 Dohoney Rd	10 Dodge St	61,000		
Defiance, OH 43512-8711	Res 1 Fam W/abv Gr Pool			
	FRNT 57.00 DPTH 100.00			
	BANK8888830			
	EAST-0354792 NRTH-1799711			
	DEED BOOK 1081 PG-1124			
	FULL MARKET VALUE	61,000		
			TOTAL TAX ---	1,109.16**
				DATE #1 09/30/15
				AMT DUE 1,109.16
***** 9.042-6-22 *****				
9.042-6-22	3 Madison Ave			ACCT 1-490- 7
Morin Roger (LU)	210 1 Family Res		Massena Central Sch	BILL 4727
1151 S Main St Apt 104	Massena 1 405801	5,100		1,036.42
Wake Forest, NC 27587-9648	Lot 13 Blk 45	57,000		
	Homecroft Tract			
	FRNT 65.00 DPTH 85.00			
	EAST-0354043 NRTH-1802146			
	DEED BOOK 2005 PG-10229			
	FULL MARKET VALUE	57,000		
			TOTAL TAX ---	1,036.42**
				DATE #1 09/30/15
				AMT DUE 1,036.42
*****				

STATE OF NEW YORK  
 COUNTY - St Lawrence  
 SCHOOL - Massena 1  
 TOWN - Massena  
 VILLAGE - Massena  
 SWIS - 405801

2 0 1 5 S C H O O L T A X R O L L  
 T A X A B L E SECTION OF THE ROLL - 1  
 OWNERS NAME SEQUENCE  
 UNIFORM PERCENT OF VALUE IS 100.00

TAX MAP PARCEL NUMBER	PROPERTY LOCATION & CLASS	ASSESSMENT	EXEMPTION CODE-----	SCHOOL
CURRENT OWNERS NAME	SCHOOL DISTRICT	LAND	TAX DESCRIPTION	TAXABLE VALUE
CURRENT OWNERS ADDRESS	PARCEL SIZE/GRID COORD	TOTAL	SPECIAL DISTRICTS	TAX AMOUNT
***** 9.082-2-14 *****				
9.082-2-14	7 Colgate Dr			ACCT 1-471- 3
Morrell Bryan	210 1 Family Res		RPTL466_f 41690	BILL 4728
Morrell Tammy	Massena 1 405801	6,800	Basic Star 41854	3,000
7 Colgate Dr	Lot 100	49,500	Massena Central Sch	30,000
Massena, NY 13662	Buckeye Tract			845.50
	Residence One Family			
	FRNT 65.00 DPTH 125.00			
	EAST-0353952 NRTH-1792471			
	DEED BOOK 1998 PG-3079			
	FULL MARKET VALUE	49,500		
			TOTAL TAX ---	300.01**
				DATE #1 09/30/15
				AMT DUE 300.01
***** 9.050-5-4 *****				
9.050-5-4	142 N Main St			ACCT 1-426- 7
Morrell Linda	230 3 Family Res		Basic Star 41854	BILL 4729
Morrell Donald	Massena 1 405801	21,000	Massena Central Sch	30,000
142 N Main St Apt 1	Apartment Bldg	78,000		1,418.26
Massena, NY 13662-1118	Three Family Res W/gar			
	ACRES 1.50			
	EAST-0353580 NRTH-1800416			
	DEED BOOK 993 PG-00200			
	FULL MARKET VALUE	78,000		
			TOTAL TAX ---	872.77**
				DATE #1 09/30/15
				AMT DUE 872.77
***** 9.059-6-16 *****				
9.059-6-16	69 Bishop Ave			ACCT 1-377- 4
Morrell Robert	210 1 Family Res		Enhanced S 41834	BILL 4730
Morrell Maureen	Massena 1 405801	15,500	Massena Central Sch	62,000
69 Bishop Ave	Lot 10 Blk 15	62,000		1,127.34
Massena, NY 13662	P.g.r.			
	Residence 1 Family			
	FRNT 50.00 DPTH 125.00			
	EAST-0356568 NRTH-1799782			
	DEED BOOK 878 PG-00105			
	FULL MARKET VALUE	62,000		
			TOTAL TAX ---	22.34**
				DATE #1 09/30/15
				AMT DUE 22.34

\*\*\*\*\*



STATE OF NEW YORK  
 COUNTY - St Lawrence  
 SCHOOL - Massena 1  
 TOWN - Massena  
 VILLAGE - Massena  
 SWIS - 405801

2 0 1 5 S C H O O L T A X R O L L  
 T A X A B L E SECTION OF THE ROLL - 1  
 OWNERS NAME SEQUENCE  
 UNIFORM PERCENT OF VALUE IS 100.00

PAGE 1740  
 VALUATION DATE-JUL 01, 2014  
 TAXABLE STATUS DATE-MAR 01, 2015

TAX MAP PARCEL NUMBER	PROPERTY LOCATION & CLASS	ASSESSMENT	EXEMPTION CODE-----	SCHOOL
CURRENT OWNERS NAME	SCHOOL DISTRICT	LAND	TAX DESCRIPTION	TAXABLE VALUE
CURRENT OWNERS ADDRESS	PARCEL SIZE/GRID COORD	TOTAL	SPECIAL DISTRICTS	TAX AMOUNT
*****				
9.042-1-10	8 Northview Dr			9.042-1-10
Morrell Ronald	210 1 Family Res		RPTL466_f 41690	ACCT 1-380- 1
Morrell Helen	Massena 1 405801	13,300	Basic Star 41854	BILL 4731
8 Northview Dr	Lot 5 Blk D	65,000	Massena Central Sch	3,000
Massena, NY 13662	Northview Tract			30,000
	FRNT 70.00 DPTH 165.00			1,127.34
	EAST-0352859 NRTH-1802248			
	DEED BOOK 931 PG-00072			
	FULL MARKET VALUE	65,000		
			TOTAL TAX ---	581.85**
			DATE #1	09/30/15
			AMT DUE	581.85
*****				
9.082-5-51	5 Middlebury Ave			9.082-5-51
Morris Christopher L	210 1 Family Res		Basic Star 41854	ACCT 1-481- 5
Morris Briana L	Massena 1 405801	6,800	Massena Central Sch	BILL 4732
5 Middlebury Ave	Lot 66	35,000		30,000
Massena, NY 13662	Buckeye Tract			636.40
	Residence One Family			
	FRNT 65.00 DPTH 125.00			
	BANK8888869			
	EAST-0354274 NRTH-1792481			
	DEED BOOK 2012 PG-7870			
	FULL MARKET VALUE	35,000		
			TOTAL TAX ---	90.91**
			DATE #1	09/30/15
			AMT DUE	90.91
*****				
9.060-7-14	Robinson St			9.060-7-14
Morris Jason V	311 Res vac land		Massena Central Sch	ACCT 1-429- 4
LaDuke Jenna L	Massena 1 405801	5,400		BILL 4733
11 Bayley Rd	Lot 14 Blk 1	5,400		98.19
Massena, NY 13662	Syakos Tract			
	Garage			
	FRNT 45.00 DPTH 125.00			
	BANK8888869			
	EAST-0359855 NRTH-1798265			
	DEED BOOK 2006 PG-9649			
	FULL MARKET VALUE	5,400		
			TOTAL TAX ---	98.19**
			DATE #1	09/30/15
			AMT DUE	98.19
*****				

STATE OF NEW YORK  
 COUNTY - St Lawrence  
 SCHOOL - Massena 1  
 TOWN - Massena  
 VILLAGE - Massena  
 SWIS - 405801

2 0 1 5 S C H O O L T A X R O L L  
 T A X A B L E SECTION OF THE ROLL - 1  
 OWNERS NAME SEQUENCE  
 UNIFORM PERCENT OF VALUE IS 100.00

TAX MAP PARCEL NUMBER	PROPERTY LOCATION & CLASS	ASSESSMENT	EXEMPTION CODE-----	SCHOOL
CURRENT OWNERS NAME	SCHOOL DISTRICT	LAND	TAX DESCRIPTION	TAXABLE VALUE
CURRENT OWNERS ADDRESS	PARCEL SIZE/GRID COORD	TOTAL	SPECIAL DISTRICTS	TAX AMOUNT
*****				
9.060-7-25	11 Bayley Rd 210 1 Family Res		Basic Star 41854	9.060-7-25
Morris Jason V	Massena 1 405801	6,200	Massena Central Sch	ACCT 1-428- 5
LaDuke Jenna L	Lot 7	79,000		BILL 4734
11 Bayley Rd	Syakos Tr			30,000
Massena, NY 13662	Residence 1 Family			1,436.45
	FRNT 50.00 DPTH 125.00			
	BANK8888869			
	EAST-0359817 NRTH-1798139			
	DEED BOOK 2006 PG-9649			
	FULL MARKET VALUE	79,000		
			TOTAL TAX ---	890.96**
				DATE #1 09/30/15
				AMT DUE 890.96
*****				
9.042-2-35	261 N Main St 210 1 Family Res		Basic Star 41854	9.042-2-35
Morris John A	Massena 1 405801	6,700	Massena Central Sch	ACCT 1-436- 6
261 N Main Street	Lot 2 Blk 49	58,000		BILL 4735
Massena, NY 13662	Homecroft Tract			30,000
	FRNT 50.00 DPTH 120.00			1,054.61
	EAST-0353070 NRTH-1802752			
	DEED BOOK 989 PG-00513			
	FULL MARKET VALUE	58,000		
			TOTAL TAX ---	509.12**
				DATE #1 09/30/15
				AMT DUE 509.12
*****				
9.068-18-2	Robinson St 311 Res vac land		Massena Central Sch	9.068-18-2
Morris Paul E	Massena 1 405801	300		ACCT 1-536- 7
99 State Route 149	Lot	300		BILL 4736
Lake George, NY 12845	FRNT 49.00 DPTH 68.00			300 5.45
	EAST-0360423 NRTH-1796390			
	DEED BOOK 2005 PG-18685			
	FULL MARKET VALUE	300		
			TOTAL TAX ---	5.45**
				DATE #1 09/30/15
				AMT DUE 5.45
*****				

STATE OF NEW YORK  
 COUNTY - St Lawrence  
 SCHOOL - Massena 1  
 TOWN - Massena  
 VILLAGE - Massena  
 SWIS - 405801

2 0 1 5 S C H O O L T A X R O L L  
 T A X A B L E SECTION OF THE ROLL - 1  
 OWNERS NAME SEQUENCE  
 UNIFORM PERCENT OF VALUE IS 100.00

PAGE 1742  
 VALUATION DATE-JUL 01, 2014  
 TAXABLE STATUS DATE-MAR 01, 2015

TAX MAP PARCEL NUMBER	PROPERTY LOCATION & CLASS	ASSESSMENT	EXEMPTION CODE-----	SCHOOL
CURRENT OWNERS NAME	SCHOOL DISTRICT	LAND	TAX DESCRIPTION	TAXABLE VALUE
CURRENT OWNERS ADDRESS	PARCEL SIZE/GRID COORD	TOTAL	SPECIAL DISTRICTS	TAX AMOUNT
***** 9.083-7-25 *****				
9.083-7-25	74 W Hatfield Street			ACCT 1-422- 9
Morris Richard	210 1 Family Res		Enhanced S 41834	BILL 4737
Morris Ruth	Massena 1 405801	8,100	Massena Central Sch	60,000
74 W Hatfield Street	FRNT 66.00 DPTH 198.00	60,000		1,090.97
Massena, NY 13662	EAST-0355065 NRTH-1792595			
	DEED BOOK 987 PG-00101			
	FULL MARKET VALUE	60,000		
TOTAL TAX ---				0.00**
***** 9.068-7-6 *****				
9.068-7-6	17 King St			ACCT 1-124- 4
Morris Wilfred (LC)	210 1 Family Res		Basic Star 41854	BILL 4738
Grant David A	Massena 1 405801	6,300	Massena Central Sch	30,000
17 King St	Lot 11 Blk 106	51,000		927.33
Massena, NY 13662	Tyo Tract			
	1 Fam Res			
	FRNT 50.00 DPTH 130.00			
	EAST-0359823 NRTH-1797800			
	DEED BOOK 2009 PG-20733			
	FULL MARKET VALUE	51,000		
TOTAL TAX ---				381.84**
***** 9.051-4-38 *****				
9.051-4-38	70 Park Ave			ACCT 1-168- 8
Morrison Sara Alaina	210 1 Family Res		Basic Star 41854	BILL 4739
70 Park Ave	Massena 1 405801	6,000	Massena Central Sch	30,000
Massena, NY 13662	Lot 7 & Pt Lot 8 Blk 14	86,000		1,563.73
	Pgr			
	Residence - One Family			
	FRNT 100.00 DPTH 125.00			
	BANK8888150			
	EAST-0356824 NRTH-1799980			
	DEED BOOK 2009 PG-14295			
	FULL MARKET VALUE	86,000		
TOTAL TAX ---				1,018.24**
***** 9.050-4-39 *****				
9.050-4-39	2 Belmont St			ACCT 1-557- 3
Morrow Barbara etal	210 1 Family Res		Massena Central Sch	BILL 4740
Barbara Morrow	Massena 1 405801	8,500		1,327.35
9 Nightengale Ave	Lot 19-20	73,000		
Massena, NY 13662	Bondstow Tract			
	Residence-One Family			
	FRNT 122.00 DPTH 120.00			
	EAST-0354370 NRTH-1801065			
	DEED BOOK 1087 PG-879			
	FULL MARKET VALUE	73,000		
TOTAL TAX ---				1,327.35**
***** 9.050-4-39 *****				
				DATE #1 09/30/15
				AMT DUE 1,327.35

\*\*\*\*\*

STATE OF NEW YORK  
 COUNTY - St Lawrence  
 SCHOOL - Massena 1  
 TOWN - Massena  
 VILLAGE - Massena  
 SWIS - 405801

2 0 1 5 S C H O O L T A X R O L L  
 T A X A B L E SECTION OF THE ROLL - 1  
 OWNERS NAME SEQUENCE  
 UNIFORM PERCENT OF VALUE IS 100.00

PAGE 1743  
 VALUATION DATE-JUL 01, 2014  
 TAXABLE STATUS DATE-MAR 01, 2015

TAX MAP PARCEL NUMBER	PROPERTY LOCATION & CLASS	ASSESSMENT	EXEMPTION CODE-----	SCHOOL
CURRENT OWNERS NAME	SCHOOL DISTRICT	LAND	TAX DESCRIPTION	TAXABLE VALUE
CURRENT OWNERS ADDRESS	PARCEL SIZE/GRID COORD	TOTAL	SPECIAL DISTRICTS	TAX AMOUNT
*****				
9.042-2-18	155 Beach St			9.042-2-18
Morrow Heather J	210 1 Family Res		Basic Star 41854	ACCT 1- 73- 3
155 Beach St	Massena 1 405801	7,000	Massena Central Sch	BILL 4741
Massena, NY 13662	Lot 19 Blk 49	57,000		30,000
	Homecroft Tract			1,036.42
	FRNT 40.00 DPTH 177.00			
	BANK8888111			
	EAST-0353187 NRTH-1802808			
	DEED BOOK 2010 PG-11097			
	FULL MARKET VALUE	57,000		
			TOTAL TAX ---	490.93**
				DATE #1 09/30/15
				AMT DUE 490.93
*****				
9.066-6-16	9 Nightengale Ave			9.066-6-16
Morrow Paul	210 1 Family Res		Massena Central Sch	ACCT 1-558- 3
Morrow Barbara	Massena 1 405801	25,300		BILL 4742
9 Nightengale Ave	Lot 9 & Pt Of 7 Blk 7	123,000		123,000
Massena, NY 13662	Nightengale Tract			2,236.49
	Res-One Family			
	FRNT 86.00 DPTH 141.00			
	EAST-0352732 NRTH-1796392			
	DEED BOOK 966 PG-00025			
	FULL MARKET VALUE	123,000		
			TOTAL TAX ---	2,236.49**
				DATE #1 09/30/15
				AMT DUE 2,236.49
*****				
9.066-12-21	67 Andrews St			9.066-12-21
Morrow Paul	482 Det row bldg		Massena Central Sch	ACCT 1- 58- 7
Cappione Benjamin	Massena 1 405801	7,500		BILL 4743
PO Box 179	Former Gas Station	32,000		32,000
Massena, NY 13662	FRNT 65.00 DPTH 150.00			581.85
	EAST-0354203 NRTH-1797476			
	DEED BOOK 1998 PG-6736			
	FULL MARKET VALUE	32,000		
			TOTAL TAX ---	581.85**
				DATE #1 09/30/15
				AMT DUE 581.85
*****				
9.083-5-19	439 S Main St			9.083-5-19
Morrow Paul	431 Auto dealer		Massena Central Sch	ACCT 1-435- 9
Tyo Donald	Massena 1 405801	20,800		BILL 4744
PO Box 5255	Auto Sales & Garage	105,000		105,000
Massena, NY 13662	FRNT 110.00 DPTH 103.00			1,909.20
	EAST-0356167 NRTH-1792656			
	DEED BOOK 2000 PG-21103			
	FULL MARKET VALUE	105,000		
			TOTAL TAX ---	1,909.20**
				DATE #1 09/30/15
				AMT DUE 1,909.20

\*\*\*\*\*

STATE OF NEW YORK  
 COUNTY - St Lawrence  
 SCHOOL - Massena 1  
 TOWN - Massena  
 VILLAGE - Massena  
 SWIS - 405801

2 0 1 5 S C H O O L T A X R O L L  
 T A X A B L E SECTION OF THE ROLL - 1  
 OWNERS NAME SEQUENCE  
 UNIFORM PERCENT OF VALUE IS 100.00

PAGE 1744  
 VALUATION DATE-JUL 01, 2014  
 TAXABLE STATUS DATE-MAR 01, 2015

TAX MAP PARCEL NUMBER	PROPERTY LOCATION & CLASS	ASSESSMENT	EXEMPTION CODE-----	SCHOOL
CURRENT OWNERS NAME	SCHOOL DISTRICT	LAND	TAX DESCRIPTION	TAXABLE VALUE
CURRENT OWNERS ADDRESS	PARCEL SIZE/GRID COORD	TOTAL	SPECIAL DISTRICTS	TAX AMOUNT
***** 9.066-9-11 *****				
9.066-9-11	11 Rosebrier Ave			ACCT 1-626-11
Morrow Ronald	210 1 Family Res		Basic Star 41854	BILL 4745
Morrow Miriam	Massena 1 405801	26,000	Massena Central Sch	30,000
11 Rosebrier Ave	Lot 8 & 20 Ft Lot 9 Blk B	183,000		3,327.47
Massena, NY 13662-1705	Forest Hills Subdiv Map 2			
	Residence One Family			
	FRNT 100.00 DPTH 165.00			
	EAST-0351738 NRTH-1797269			
	DEED BOOK 1001 PG-00136			
	FULL MARKET VALUE	183,000		
			TOTAL TAX ---	2,781.98**
				DATE #1 09/30/15
				AMT DUE 2,781.98
***** 9.074-5-12 *****				
9.074-5-12	48 Sherwood Dr			ACCT 1-378- 4
Moser Richard	210 1 Family Res		Enhanced S 41834	BILL 4746
48 Sherwood Dr	Massena 1 405801	24,000	Massena Central Sch	65,300
Massena, NY 13662	Lot 12 Blk F	100,000		1,818.29
	Westwood Tr			
	Res-One Family			
	FRNT 78.00 DPTH 135.00			
	EAST-0352684 NRTH-1794843			
	DEED BOOK 824 PG-00048			
	FULL MARKET VALUE	100,000		
			TOTAL TAX ---	713.29**
				DATE #1 09/30/15
				AMT DUE 713.29
***** 9.076-6-25 *****				
9.076-6-25	18 Urban Dr			ACCT 1-118- 9
Mossow Barbara	210 1 Family Res		Basic Star 41854	BILL 4747
18 Urban Dr	Massena 1 405801	11,800	Massena Central Sch	30,000
Massena, NY 13662	Lot 4, P3, P5, Blk D	86,600		1,574.64
	Urban Est			
	Residence-One Family			
	FRNT 100.00 DPTH 100.00			
	EAST-0360217 NRTH-1794396			
	DEED BOOK 1030 PG-00759			
	FULL MARKET VALUE	86,600		
			TOTAL TAX ---	1,029.15**
				DATE #1 09/30/15
				AMT DUE 1,029.15
*****				

STATE OF NEW YORK  
 COUNTY - St Lawrence  
 SCHOOL - Massena 1  
 TOWN - Massena  
 VILLAGE - Massena  
 SWIS - 405801

2 0 1 5 S C H O O L T A X R O L L  
 T A X A B L E SECTION OF THE ROLL - 1  
 OWNERS NAME SEQUENCE  
 UNIFORM PERCENT OF VALUE IS 100.00

PAGE 1745  
 VALUATION DATE-JUL 01, 2014  
 TAXABLE STATUS DATE-MAR 01, 2015

TAX MAP PARCEL NUMBER	PROPERTY LOCATION & CLASS	ASSESSMENT	EXEMPTION CODE-----	SCHOOL
CURRENT OWNERS NAME	SCHOOL DISTRICT	LAND	TAX DESCRIPTION	TAXABLE VALUE
CURRENT OWNERS ADDRESS	PARCEL SIZE/GRID COORD	TOTAL	SPECIAL DISTRICTS	TAX AMOUNT
*****				
9.051-1-24	121 Jefferson Ave			9.051-1-24
Mossow Candice (LC)	210 1 Family Res		Basic Star 41854	ACCT 1-110- 8
Ayotte Michael B	Massena 1 405801	6,200	Massena Central Sch	BILL 4748
121 Jefferson Ave	Lot 44 Blk 31A	53,000		
Massena, NY 13662	P.g.r.			
	Residence-One Family			
	FRNT 50.00 DPTH 125.00			
	EAST-0356006 NRTH-1801548			
	DEED BOOK 2009 PG-2886			
	FULL MARKET VALUE	53,000		
			TOTAL TAX ---	418.20**
				DATE #1 09/30/15
				AMT DUE 418.20
*****				
9.043-2-57	156 Liberty Ave			9.043-2-57
Mossow Derek	210 1 Family Res		Basic Star 41854	ACCT 1- 71- 2
Mossow Virginia	Massena 1 405801	6,700	Massena Central Sch	BILL 4749
156 Liberty Ave	Lot 2	45,000		
Massena, NY 13662	Blk 31A			
	FRNT 50.00 DPTH 150.00			
	EAST-0355157 NRTH-1801884			
	DEED BOOK 1115 PG-194			
	FULL MARKET VALUE	45,000		
			TOTAL TAX ---	272.74**
				DATE #1 09/30/15
				AMT DUE 272.74
*****				
9.051-9-37	21 Chase St			9.051-9-37
Mossow Donald	210 1 Family Res		Enhanced S 41834	ACCT 1-449- 6
Mossow Mildred	Massena 1 405801	6,000	Massena Central Sch	BILL 4750
21 Chase St	Lot 28	49,000		
Massena, NY 13662	Trotting Assn			
	Residence 1 Family			
	FRNT 50.00 DPTH 120.00			
	EAST-0355092 NRTH-1801026			
	DEED BOOK 910 PG-00149			
	FULL MARKET VALUE	49,000		
			TOTAL TAX ---	0.00**
*****				
9.043-3-17	192 Jefferson Ave			9.043-3-17
Mossow Joseph	210 1 Family Res		Massena Central Sch	ACCT 1-400- 5
192 Jefferson Ave	Massena 1 405801	6,700		BILL 4751
Massena, NY 13662	Lot 53 Blk 49	53,000		
	Homecroft Tract			
	FRNT 50.00 DPTH 120.00			
	EAST-0354674 NRTH-1802794			
	DEED BOOK 2013 PG-15760			
	FULL MARKET VALUE	53,000		
			TOTAL TAX ---	963.69**
				DATE #1 09/30/15
				AMT DUE 963.69



\*\*\*\*\*

STATE OF NEW YORK  
 COUNTY - St Lawrence  
 SCHOOL - Massena 1  
 TOWN - Massena  
 VILLAGE - Massena  
 SWIS - 405801

2 0 1 5 S C H O O L T A X R O L L  
 T A X A B L E SECTION OF THE ROLL - 1  
 OWNERS NAME SEQUENCE  
 UNIFORM PERCENT OF VALUE IS 100.00

PAGE 1746  
 VALUATION DATE-JUL 01, 2014  
 TAXABLE STATUS DATE-MAR 01, 2015

TAX MAP PARCEL NUMBER	PROPERTY LOCATION & CLASS	ASSESSMENT	EXEMPTION CODE-----	SCHOOL
CURRENT OWNERS NAME	SCHOOL DISTRICT	LAND	TAX DESCRIPTION	TAXABLE VALUE
CURRENT OWNERS ADDRESS	PARCEL SIZE/GRID COORD	TOTAL	SPECIAL DISTRICTS	TAX AMOUNT
*****				
9.043-3-27	172 Jefferson Ave			9.043-3-27
Mossow Marty	210 1 Family Res		Basic Star 41854	ACCT 1- 16- 7
Mossow Karen	Massena 1 405801	6,700	Massena Central Sch	BILL 4752
172 Jefferson Ave	Lot 63 Blk 49	51,000		
Massena, NY 13662	Homecroft Tract			
	FRNT 50.00 DPTH 120.00			
	BANK8888111			
	EAST-0355070 NRTH-1802471			
	DEED BOOK 1088 PG-1057			
	FULL MARKET VALUE	51,000		
			TOTAL TAX ---	381.84**
				DATE #1 09/30/15
				AMT DUE 381.84
*****				
9.066-6-22	29 Nightengale Ave			9.066-6-22
Mossow Terry	210 1 Family Res		Basic Star 41854	ACCT 1-538- 9
Mossow Margaret	Massena 1 405801	21,900	Massena Central Sch	BILL 4753
29 Nightengale Ave	Lot 7 Blk 10	96,000		
Massena, NY 13662	Prospect Heights			
	Residence- One Family			
	FRNT 65.00 DPTH 141.00			
	EAST-0353066 NRTH-1795882			
	DEED BOOK 1083 PG-1082			
	FULL MARKET VALUE	96,000		
			TOTAL TAX ---	1,200.07**
				DATE #1 09/30/15
				AMT DUE 1,200.07
*****				
9.074-14-23	6 Prospect Cir			9.074-14-23
Mott Catherine M	210 1 Family Res		Basic Star 41854	ACCT 1-133- 6
6 Prospect Cir	Massena 1 405801	23,500	Massena Central Sch	BILL 4754
Massena, NY 13662	Lot 13 Blk 332	135,000		
	Prospect Hgts			
	Residence One Family			
	FRNT 98.77 DPTH 110.95			
	EAST-0354000 NRTH-1794335			
	DEED BOOK 2012 PG-17569			
	FULL MARKET VALUE	135,000		
			TOTAL TAX ---	1,909.20**
				DATE #1 09/30/15
				AMT DUE 1,909.20
*****				

STATE OF NEW YORK  
 COUNTY - St Lawrence  
 SCHOOL - Massena 1  
 TOWN - Massena  
 VILLAGE - Massena  
 SWIS - 405801

2 0 1 5 S C H O O L T A X R O L L  
 T A X A B L E SECTION OF THE ROLL - 1  
 OWNERS NAME SEQUENCE  
 UNIFORM PERCENT OF VALUE IS 100.00

TAX MAP PARCEL NUMBER	PROPERTY LOCATION & CLASS	ASSESSMENT	EXEMPTION CODE-----	SCHOOL
CURRENT OWNERS NAME	SCHOOL DISTRICT	LAND	TAX DESCRIPTION	TAXABLE VALUE
CURRENT OWNERS ADDRESS	PARCEL SIZE/GRID COORD	TOTAL	SPECIAL DISTRICTS	TAX AMOUNT
*****				
9.076-5-20	46 Urban Dr			9.076-5-20
Mott Reginald H	210 1 Family Res		Enhanced S 41834	ACCT 1-108- 1
Mott Bertha	Massena 1 405801	11,300	Massena Central Sch	BILL 4755
46 Urban Dr	Lot 19 Blkd	62,900		62,900
Massena, NY 13662	Urban Est			1,143.70
	res 1 fam w/25% vet ex			
	FRNT 90.00 DPTH 100.00			
	EAST-0359701 NRTH-1795183			
	DEED BOOK 2003 PG-19455			
	FULL MARKET VALUE	62,900		
			TOTAL TAX ---	38.70**
				DATE #1 09/30/15
				AMT DUE 38.70
*****				
9.057-8-1	2 Hospital Dr			9.057-8-1
Mountain Land Associates,LLC	483 Converted Re		Massena Central Sch	ACCT 1-486- 7
1927 Saranac Ave	Massena 1 405801	12,400		BILL 4756
Lake Placid, NY 12946-1112	LOT 9 BLK MAP 2	200,000		200,000
	WATERBURY TRACT			3,636.58
	MEDICAL OFFICE			
	FRNT 65.00 DPTH 150.00			
	EAST-0351303 NRTH-1799319			
	DEED BOOK 2011 PG-772			
	FULL MARKET VALUE	200,000		
			TOTAL TAX ---	3,636.58**
				DATE #1 09/30/15
				AMT DUE 3,636.58
*****				
9.083-4-7.1	371 S Main St			9.083-4-7.1
Mountain Mart 105, LLC	426 Fast food		Massena Central Sch	ACCT 1-230- 5
PO Box 355	Massena 1 405801	151,700		BILL 4757
Malone, NY 12953	Lot .94A per survey	882,550		882,550
	Dunkin Donut/Convenience			16,047.30
	FRNT 164.00 DPTH			
	ACRES 0.94			
	EAST-0356030 NRTH-1793534			
	DEED BOOK 2002 PG-14672			
	FULL MARKET VALUE	882,550		
			TOTAL TAX ---	16,047.30**
				DATE #1 09/30/15
				AMT DUE 16,047.30
*****				

STATE OF NEW YORK  
 COUNTY - St Lawrence  
 SCHOOL - Massena 1  
 TOWN - Massena  
 VILLAGE - Massena  
 SWIS - 405801

2 0 1 5 S C H O O L T A X R O L L  
 T A X A B L E SECTION OF THE ROLL - 1  
 OWNERS NAME SEQUENCE  
 UNIFORM PERCENT OF VALUE IS 100.00

PAGE 1748  
 VALUATION DATE-JUL 01, 2014  
 TAXABLE STATUS DATE-MAR 01, 2015

TAX MAP PARCEL NUMBER	PROPERTY LOCATION & CLASS	ASSESSMENT	EXEMPTION CODE-----	SCHOOL
CURRENT OWNERS NAME	SCHOOL DISTRICT	LAND	TAX DESCRIPTION	TAXABLE VALUE
CURRENT OWNERS ADDRESS	PARCEL SIZE/GRID COORD	TOTAL	SPECIAL DISTRICTS	TAX AMOUNT
***** 9.083-4-9 *****				
9.083-4-9	373 S Main St			ACCT 1-414- 1
Mountain Mart 105, LLC	434 Auto carwash		Massena Central Sch	90,000
PO Box 355	Massena 1 405801	36,000		
Malone, NY 12953	Location	90,000		
	E Off Main Street			
	Four Rental Houses			
	FRNT 62.00 DPTH 231.00			
	EAST-0356060 NRTH-1793422			
	DEED BOOK 2004 PG-308			
	FULL MARKET VALUE	90,000		
			TOTAL TAX ---	1,636.46**
				DATE #1 09/30/15
				AMT DUE 1,636.46
***** 9.083-6-17.1 *****				
9.083-6-17.1	15 Wilson Ave			ACCT 1-379- 4
Mousaw Betty J (LU)	210 1 Family Res		Enhanced S 41834	
LaRose Bonnie L	Massena 1 405801	8,300	Massena Central Sch	72,700
15 Wilson Ave	Lots 13,15,& P 17 Blk 2	72,700		
Massena, NY 13662	Hatfield Tract			
	FRNT 110.00 DPTH 125.00			
	EAST-0355553 NRTH-1793141			
	DEED BOOK 2005 PG-17303			
	FULL MARKET VALUE	72,700		
			TOTAL TAX ---	216.90**
				DATE #1 09/30/15
				AMT DUE 216.90
***** 9.050-6-30 *****				
9.050-6-30	15 Orchard Rd			ACCT 1-124- 6
Mowers Bradley	210 1 Family Res		Basic Star 41854	
Mowers Shari	Massena 1 405801	10,800	Massena Central Sch	69,000
15 Orchard Rd	Lot 8	69,000		
Massena, NY 13662	Chase Tract			
	Res-One Family			
	FRNT 50.00 DPTH 150.00			
	BANK8888830			
	EAST-0353223 NRTH-1800903			
	DEED BOOK 2005 PG-10227			
	FULL MARKET VALUE	69,000		
			TOTAL TAX ---	709.13**
				DATE #1 09/30/15
				AMT DUE 709.13
*****				

STATE OF NEW YORK  
 COUNTY - St Lawrence  
 SCHOOL - Massena 1  
 TOWN - Massena  
 VILLAGE - Massena  
 SWIS - 405801

2 0 1 5 S C H O O L T A X R O L L  
 T A X A B L E SECTION OF THE ROLL - 1  
 OWNERS NAME SEQUENCE  
 UNIFORM PERCENT OF VALUE IS 100.00

TAX MAP PARCEL NUMBER	PROPERTY LOCATION & CLASS	ASSESSMENT	EXEMPTION CODE-----	SCHOOL
CURRENT OWNERS NAME	SCHOOL DISTRICT	LAND	TAX DESCRIPTION	TAXABLE VALUE
CURRENT OWNERS ADDRESS	PARCEL SIZE/GRID COORD	TOTAL	SPECIAL DISTRICTS	TAX AMOUNT
***** 9.067-1-6 *****				
9.067-1-6	56 1/2 Main St			ACCT 1-359- 5
Muka Christopher	481 Att row bldg		Massena Central Sch	BILL 4761
134 Ridge Rd	Massena 1 405801	17,000		
Lansing, NY 14882	Fmr Observer Bldg	35,000		
	Multiple Use Bldg			
	FRNT 34.00 DPTH 87.00			
	EAST-0354831 NRTH-1797593			
	DEED BOOK 2012 PG-18010			
	FULL MARKET VALUE	35,000		
			TOTAL TAX ---	636.40**
			DATE #1	09/30/15
			AMT DUE	636.40
***** 9.066-8-7 *****				
9.066-8-7	6 Sherwood Dr			ACCT 1-427- 2
Mulyca Walter C	210 1 Family Res		Enhanced S 41834	BILL 4762
6 Sherwood Dr	Massena 1 405801	23,600	Massena Central Sch	65,300
Massena, NY 13662	Lot 9 Blk E	131,000		2,381.96
	Westwood Tract			
	Residence One Family			
	FRNT 75.00 DPTH 135.00			
	EAST-0351806 NRTH-1796189			
	DEED BOOK 2001 PG-12074			
	FULL MARKET VALUE	131,000		
			TOTAL TAX ---	1,276.96**
			DATE #1	09/30/15
			AMT DUE	1,276.96
***** 9.051-2-31 *****				
9.051-2-31	100 Liberty Ave			ACCT 1-429- 6
Munro Douglas G	210 1 Family Res		Massena Central Sch	BILL 4763
100 Liberty Ave	Massena 1 405801	5,600		454.57
Massena, NY 13662	Lot 8 Blk 31	25,000		
	P.g.r.			
	Residence-One Family			
	FRNT 50.00 DPTH 150.00			
	EAST-0356420 NRTH-1801163			
	DEED BOOK 2006 PG-18371			
	FULL MARKET VALUE	25,000		
			TOTAL TAX ---	454.57**
			DATE #1	09/30/15
			AMT DUE	454.57

\*\*\*\*\*

STATE OF NEW YORK  
 COUNTY - St Lawrence  
 SCHOOL - Massena 1  
 TOWN - Massena  
 VILLAGE - Massena  
 SWIS - 405801

2 0 1 5 S C H O O L T A X R O L L  
 T A X A B L E SECTION OF THE ROLL - 1  
 OWNERS NAME SEQUENCE  
 UNIFORM PERCENT OF VALUE IS 100.00

PAGE 1750  
 VALUATION DATE-JUL 01, 2014  
 TAXABLE STATUS DATE-MAR 01, 2015

TAX MAP PARCEL NUMBER	PROPERTY LOCATION & CLASS	ASSESSMENT	EXEMPTION CODE-----	SCHOOL
CURRENT OWNERS NAME	SCHOOL DISTRICT	LAND	TAX DESCRIPTION	TAXABLE VALUE
CURRENT OWNERS ADDRESS	PARCEL SIZE/GRID COORD	TOTAL	SPECIAL DISTRICTS	TAX AMOUNT
***** 9.066-3-3 *****				
145 Andrews St				ACCT 1-419- 1 BILL 4764
9.066-3-3	220 2 Family Res		Basic Star 41854	30,000
Murdie Richard	Massena 1 405801	27,900	Massena Central Sch	74,000 1,345.53
Murdie Joan	Lot 21	74,000		
145 Andrews St	Blk 338			
Massena, NY 13662	Double Res 2 Family			
	FRNT 132.00 DPTH 330.00			
	BANK8888830			
	EAST-0353375 NRTH-1796965			
	DEED BOOK 2013 PG-3149			
	FULL MARKET VALUE	74,000		
			TOTAL TAX ---	800.04**
				DATE #1 09/30/15
				AMT DUE 800.04
***** 9.051-5-18 *****				
33 Spruce St				ACCT 1-398- 6 BILL 4765
9.051-5-18	210 1 Family Res		Basic Star 41854	30,000
Murphy Arline S	Massena 1 405801	5,000	Massena Central Sch	31,000 563.67
Connors Kelly M	Lot 3 Blk 29	31,000		
33 Spruce St	P.g.r.			
Massena, NY 13662	Residence 1 Family			
	FRNT 45.00 DPTH 125.00			
	EAST-0355743 NRTH-1800654			
	DEED BOOK 2005 PG-19873			
	FULL MARKET VALUE	31,000		
			TOTAL TAX ---	18.18**
				DATE #1 09/30/15
				AMT DUE 18.18
***** 9.042-11-21 *****				
203 Jefferson Ave				ACCT 1-510- 2 BILL 4766
9.042-11-21	210 1 Family Res		Basic Star 41854	30,000
Murphy Maranda E	Massena 1 405801	7,200	Massena Central Sch	89,000 1,618.28
203 Jefferson Ave	Lot 2 Blk 50	89,000		
Massena, NY 13662	Homecroft Tract			
	FRNT 60.00 DPTH 120.00			
	BANK8888830			
	EAST-0354363 NRTH-1802811			
	DEED BOOK 2009 PG-18950			
	FULL MARKET VALUE	89,000		
			TOTAL TAX ---	1,072.79**
				DATE #1 09/30/15
				AMT DUE 1,072.79
*****				

STATE OF NEW YORK  
 COUNTY - St Lawrence  
 SCHOOL - Massena 1  
 TOWN - Massena  
 VILLAGE - Massena  
 SWIS - 405801

2 0 1 5 S C H O O L T A X R O L L  
 T A X A B L E SECTION OF THE ROLL - 1  
 OWNERS NAME SEQUENCE  
 UNIFORM PERCENT OF VALUE IS 100.00

PAGE 1751  
 VALUATION DATE-JUL 01, 2014  
 TAXABLE STATUS DATE-MAR 01, 2015

TAX MAP PARCEL NUMBER	PROPERTY LOCATION & CLASS	ASSESSMENT	EXEMPTION CODE-----	SCHOOL
CURRENT OWNERS NAME	SCHOOL DISTRICT	LAND	TAX DESCRIPTION	TAXABLE VALUE
CURRENT OWNERS ADDRESS	PARCEL SIZE/GRID COORD	TOTAL	SPECIAL DISTRICTS	TAX AMOUNT
***** 9.051-2-26 *****				
9.051-2-26	90 Liberty Ave			ACCT 1- 49- 1
Murphy Merline	210 1 Family Res		Massena Central Sch	BILL 4767
1008 W Main St	Massena 1 405801	5,600		963.69
New Albany, IN 47150	Lot 13 Blk 31	53,000		
	P.g.r.			
	Residence One Family			
	FRNT 50.00 DPTH 150.00			
	EAST-0356635 NRTH-1801030			
	DEED BOOK 2007 PG-21342			
	FULL MARKET VALUE	53,000		
TOTAL TAX ---				963.69**
				DATE #1 09/30/15
				AMT DUE 963.69
***** 9.068-4-18 *****				
9.068-4-18	29 Grant St			ACCT 1-222- 8
Murphy Patrick J	210 1 Family Res		Basic Star 41854	BILL 4768
29 Grant St	Massena 1 405801	5,900	Massena Central Sch	26,000
Massena, NY 13662	Lot 15 Blk 11	26,000		472.75
	Stearns Tract			
	Residence-One Family			
	FRNT 50.00 DPTH 113.00			
	BANK8888869			
	EAST-0358815 NRTH-1796922			
	DEED BOOK 2004 PG-4370			
	FULL MARKET VALUE	26,000		
TOTAL TAX ---				0.00**
***** 9.083-5-12 *****				
9.083-5-12	85 W Hatfield St			ACCT 1-516- 3
Murphy Patrick J	210 1 Family Res - WTRFNT		Enhanced S 41834	BILL 4769
Murphy Willa G	Massena 1 405801	42,400	Massena Central Sch	60,000
85 W Hatfield St	River Influenced Lot	60,000		1,090.97
Massena, NY 13662	Res 1 Fam W/ 2 Vet Exs &			
	FRNT 103.00 DPTH			
	ACRES 1.22			
	EAST-0355014 NRTH-1792180			
	DEED BOOK 2004 PG-19868			
	FULL MARKET VALUE	60,000		
TOTAL TAX ---				0.00**
***** 9.068-15-3 *****				
9.068-15-3	203 E Orvis St			ACCT 1-139- 6
Murphy Paul	210 1 Family Res		Basic Star 41854	BILL 4770
Murphy Jill Ann	Massena 1 405801	7,100	Massena Central Sch	30,000
203 E Orvis Street	Lot 1 Blk 7	74,000		1,345.53
Massena, NY 13662	R.v.t.			
	Residence-One Family			
	FRNT 66.00 DPTH 140.00			
	EAST-0357617 NRTH-1797194			
	DEED BOOK 1064 PG-493			
	FULL MARKET VALUE	74,000		
TOTAL TAX ---				800.04**
				DATE #1 09/30/15

AMT DUE 800.04

\*\*\*\*\*



STATE OF NEW YORK  
 COUNTY - St Lawrence  
 SCHOOL - Massena 1  
 TOWN - Massena  
 VILLAGE - Massena  
 SWIS - 405801

2 0 1 5 S C H O O L T A X R O L L  
 T A X A B L E SECTION OF THE ROLL - 1  
 OWNERS NAME SEQUENCE  
 UNIFORM PERCENT OF VALUE IS 100.00

PAGE 1752  
 VALUATION DATE-JUL 01, 2014  
 TAXABLE STATUS DATE-MAR 01, 2015

TAX MAP PARCEL NUMBER	PROPERTY LOCATION & CLASS	ASSESSMENT	EXEMPTION CODE-----	SCHOOL
CURRENT OWNERS NAME	SCHOOL DISTRICT	LAND	TAX DESCRIPTION	TAXABLE VALUE
CURRENT OWNERS ADDRESS	PARCEL SIZE/GRID COORD	TOTAL	SPECIAL DISTRICTS	TAX AMOUNT
***** 9.057-8-22 *****				
5 Erwin Ave				ACCT 1- 69- 7 BILL 4771
9.057-8-22	210 1 Family Res		Basic Star 41854	30,000
Murphy Sharleen	Massena 1 405801	10,400	Massena Central Sch	49,000 890.96
5 Erwin Ave	Lot 35	49,000		
Massena, NY 13662	Waterbury Farm			
	Residence-One Family			
	FRNT 60.00 DPTH 112.00			
	EAST-0351441 NRTH-1799401			
	DEED BOOK 1090 PG-839			
	FULL MARKET VALUE	49,000		
TOTAL TAX ---				345.47**
				DATE #1 09/30/15
				AMT DUE 345.47
***** 9.043-3-15 *****				
196 Jefferson Ave				ACCT 1-213- 3 BILL 4772
9.043-3-15	210 1 Family Res		Basic Star 41854	30,000
Murphy Timothy J	Massena 1 405801	6,700	Massena Central Sch	54,000 981.88
196 Jefferson Ave	Lot 51 Blk 49	54,000		
Massena, NY 13662	Homecroft Tract			
	FRNT 50.00 DPTH 120.00			
	BANK8888869			
	EAST-0354591 NRTH-1802852			
	DEED BOOK 2005 PG-11367			
	FULL MARKET VALUE	54,000		
TOTAL TAX ---				436.39**
				DATE #1 09/30/15
				AMT DUE 436.39
***** 9.051-11-12 *****				
98 Stoughton Ave				ACCT 1-252- 9 BILL 4773
9.051-11-12	210 1 Family Res		Enhanced S 41834	49,000
Murray Bethellen	Massena 1 405801	7,900	Massena Central Sch	49,000 890.96
98 Stoughton Ave	Lots 26 - 27	49,000		
Massena, NY 13662	Blk 36 P.g.r.			
	Residence - One Family			
	FRNT 100.00 DPTH 125.00			
	EAST-0354736 NRTH-1801646			
	DEED BOOK 952 PG-01024			
	FULL MARKET VALUE	49,000		
TOTAL TAX ---				0.00**
***** 9.068-14-19 *****				
49 Brighton St				ACCT 1-427- 1 BILL 4774
9.068-14-19	210 1 Family Res		Massena Central Sch	48,000 872.78
Murray Cindy L	Massena 1 405801	6,700		
49 Brighton St	Lot 63	48,000		
Massena, NY 13662	Oakmont Tract			
	Residence-One Family			
	FRNT 50.00 DPTH 150.00			
	EAST-0358088 NRTH-1796161			
	DEED BOOK 1051 PG-01001			
	FULL MARKET VALUE	48,000		
TOTAL TAX ---				872.78**

DATE #1 09/30/15  
AMT DUE 872.78

\*\*\*\*\*

STATE OF NEW YORK  
 COUNTY - St Lawrence  
 SCHOOL - Massena 1  
 TOWN - Massena  
 VILLAGE - Massena  
 SWIS - 405801

2 0 1 5 S C H O O L T A X R O L L  
 T A X A B L E SECTION OF THE ROLL - 1  
 OWNERS NAME SEQUENCE  
 UNIFORM PERCENT OF VALUE IS 100.00

PAGE 1753  
 VALUATION DATE-JUL 01, 2014  
 TAXABLE STATUS DATE-MAR 01, 2015

TAX MAP PARCEL NUMBER	PROPERTY LOCATION & CLASS	ASSESSMENT	EXEMPTION CODE-----	SCHOOL
CURRENT OWNERS NAME	SCHOOL DISTRICT	LAND	TAX DESCRIPTION	TAXABLE VALUE
CURRENT OWNERS ADDRESS	PARCEL SIZE/GRID COORD	TOTAL	SPECIAL DISTRICTS	TAX AMOUNT
***** 9.068-14-8 *****				
9.068-14-8	36 Howard St			ACCT 1-293- 1
Murray Donald G II	311 Res vac land		Massena Central Sch	3,400
2904 State Highway 11B	Massena 1 405801	3,400		
Nicholville, NY 12965-9611	Lot 51	3,400		
	Oakmont Tract			
	Vacant Lot			
	FRNT 50.00 DPTH 150.00			
	EAST-0358191 NRTH-1796284			
	DEED BOOK 2013 PG-18507			
	FULL MARKET VALUE	3,400		
			TOTAL TAX ---	61.82**
				DATE #1 09/30/15
				AMT DUE 61.82
***** 9.066-11-36 *****				
9.066-11-36	45 Bridges Ave			ACCT 1-382- 5
Murray John	210 1 Family Res		Enhanced S 41834	
Murray Helen	Massena 1 405801	17,500	Massena Central Sch	89,000
45 Bridges Ave	Lot 39	89,000		
Massena, NY 13662	Joy Tract			
	Residence One Family			
	FRNT 60.00 DPTH 140.00			
	EAST-0354295 NRTH-1796135			
	DEED BOOK 816 PG-00443			
	FULL MARKET VALUE	89,000		
			TOTAL TAX ---	513.28**
				DATE #1 09/30/15
				AMT DUE 513.28
***** 9.050-6-22 *****				
9.050-6-22	31 Orchard Rd			ACCT 1-566- 9
Murray Karen A (LC)	210 1 Family Res		Basic Star 41854	
Clark Ronald	Massena 1 405801	9,500	Massena Central Sch	70,000
31 Orchard Rd	N Part Lots 16-17	70,000		
Massena, NY 13662	Chase Tract			
	Residence-One Family			
	FRNT 98.00 DPTH 67.00			
	EAST-0352821 NRTH-1800758			
	DEED BOOK 1999 PG-14087			
	FULL MARKET VALUE	70,000		
			TOTAL TAX ---	727.31**
				DATE #1 09/30/15
				AMT DUE 727.31
*****				

STATE OF NEW YORK  
 COUNTY - St Lawrence  
 SCHOOL - Massena 1  
 TOWN - Massena  
 VILLAGE - Massena  
 SWIS - 405801

2 0 1 5 S C H O O L T A X R O L L  
 T A X A B L E SECTION OF THE ROLL - 1  
 OWNERS NAME SEQUENCE  
 UNIFORM PERCENT OF VALUE IS 100.00

TAX MAP PARCEL NUMBER	PROPERTY LOCATION & CLASS	ASSESSMENT	EXEMPTION CODE-----	SCHOOL
CURRENT OWNERS NAME	SCHOOL DISTRICT	LAND	TAX DESCRIPTION	TAXABLE VALUE
CURRENT OWNERS ADDRESS	PARCEL SIZE/GRID COORD	TOTAL	SPECIAL DISTRICTS	TAX AMOUNT
*****				
9.059-12-3	31 Cornell Ave			9.059-12-3
Murray Samuel	210 1 Family Res		Massena Central Sch	ACCT 1-345- 2
Murray Tara	Massena 1 405801	15,500		BILL 4778
Tara Murray	Lot 4 Blk 7	47,000		
14 Bayley Rd	P.g.r.			
Massena, NY 13662	Residence 1 Family			
	FRNT 50.00 DPTH 125.00			
	BANK8888830			
	EAST-0357159 NRTH-1799092			
	DEED BOOK 2001 PG-20375			
	FULL MARKET VALUE	47,000		
			TOTAL TAX ---	854.60**
				DATE #1 09/30/15
				AMT DUE 854.60
*****				
9.074-9-22	43 Prospect Ave			9.074-9-22
Murray Samuel E	210 1 Family Res		Enhanced S 41834	ACCT 1-263- 6
Murray Sandra A	Massena 1 405801	23,900	Massena Central Sch	BILL 4779
43 Prospect Ave	Lot 22 Blk A	72,000		65,300
Massena, NY 13662	Prospect Heights			1,309.17
	Residence One Family			
	FRNT 74.00 DPTH 141.00			
	EAST-0353684 NRTH-1795558			
	DEED BOOK 2003 PG-5619			
	FULL MARKET VALUE	72,000		
			TOTAL TAX ---	204.17**
				DATE #1 09/30/15
				AMT DUE 204.17
*****				
9.051-6-1	50 Beach St			9.051-6-1
Murtagh Benjamin	220 2 Family Res		Massena Central Sch	ACCT 1-355- 6
Murtagh Brittany	Massena 1 405801	7,400		BILL 4780
9 Prospect Ave	Lot 11	52,000		945.51
Massena, NY 13662	Ober Tr			
	Residence 2 Family L			
	FRNT 50.00 DPTH 197.00			
	EAST-0354989 NRTH-1800164			
	DEED BOOK 2009 PG-11595			
	FULL MARKET VALUE	52,000		
			TOTAL TAX ---	945.51**
				DATE #1 09/30/15
				AMT DUE 945.51
*****				

STATE OF NEW YORK  
 COUNTY - St Lawrence  
 SCHOOL - Massena 1  
 TOWN - Massena  
 VILLAGE - Massena  
 SWIS - 405801

2 0 1 5 S C H O O L T A X R O L L  
 T A X A B L E SECTION OF THE ROLL - 1  
 OWNERS NAME SEQUENCE  
 UNIFORM PERCENT OF VALUE IS 100.00

TAX MAP PARCEL NUMBER	PROPERTY LOCATION & CLASS	ASSESSMENT	EXEMPTION CODE-----	SCHOOL
CURRENT OWNERS NAME	SCHOOL DISTRICT	LAND	TAX DESCRIPTION	TAXABLE VALUE
CURRENT OWNERS ADDRESS	PARCEL SIZE/GRID COORD	TOTAL	SPECIAL DISTRICTS	TAX AMOUNT
***** 9.066-5-22 *****				
9.066-5-22	9 Prospect Ave			ACCT 1- 34- 5 BILL 4781
Murtagh Benjanin E	210 1 Family Res		Basic Star 41854	30,000
Murtaugh Brittany	Massena 1 405801	21,900	Massena Central Sch	88,000 1,600.09
9 Prospect Ave	Lot 9 Blk 6	88,000		
Massena, NY 13662	Nightengale Tract			
	Residence - 1 Family			
	FRNT 65.00 DPTH 141.00			
	EAST-0353064 NRTH-1796506			
	DEED BOOK 2011 PG-13206			
	FULL MARKET VALUE	88,000		
			TOTAL TAX ---	1,054.60**
				DATE #1 09/30/15
				AMT DUE 1,054.60
***** 9.068-16-12 *****				
9.068-16-12	12 Brighton St			ACCT 1- 89- 6 BILL 4782
Murtagh David J	210 1 Family Res		Basic Star 41854	30,000
Murtagh Charity H	Massena 1 405801	6,400	Massena Central Sch	70,000 1,272.80
PO Box 5000	Gonyo Tract	70,000		
Ogdensburg, NY 13669	Residence-One Family			
	FRNT 50.00 DPTH 135.00			
	EAST-0357542 NRTH-1796766			
	DEED BOOK 2010 PG-7181			
	FULL MARKET VALUE	70,000		
			TOTAL TAX ---	727.31**
				DATE #1 09/30/15
				AMT DUE 727.31
***** 9.042-8-13 *****				
9.042-8-13	15 Lawrence St			ACCT 1-299- 1. 1 BILL 4783
Musante Theodore	210 1 Family Res		Enhanced S 41834	65,300
Musante Bethe	Massena 1 405801	13,300	Massena Central Sch	92,000 1,672.82
15 Lawrence St	Part Lots 6 & 7 B-1	92,000		
Massena, NY 13662	Northview Tract			
	FRNT 87.00 DPTH 140.00			
	EAST-0352533 NRTH-1802035			
	DEED BOOK 1019 PG-00436			
	FULL MARKET VALUE	92,000		
			TOTAL TAX ---	567.82**
				DATE #1 09/30/15
				AMT DUE 567.82
*****				

STATE OF NEW YORK  
 COUNTY - St Lawrence  
 SCHOOL - Massena 1  
 TOWN - Massena  
 VILLAGE - Massena  
 SWIS - 405801

2 0 1 5 S C H O O L T A X R O L L  
 T A X A B L E SECTION OF THE ROLL - 1  
 OWNERS NAME SEQUENCE  
 UNIFORM PERCENT OF VALUE IS 100.00

PAGE 1756  
 VALUATION DATE-JUL 01, 2014  
 TAXABLE STATUS DATE-MAR 01, 2015

TAX MAP PARCEL NUMBER	PROPERTY LOCATION & CLASS	ASSESSMENT	EXEMPTION CODE-----	SCHOOL
CURRENT OWNERS NAME	SCHOOL DISTRICT	LAND	TAX DESCRIPTION	TAXABLE VALUE
CURRENT OWNERS ADDRESS	PARCEL SIZE/GRID COORD	TOTAL	SPECIAL DISTRICTS	TAX AMOUNT
***** 9.042-4-54 *****				
9.042-4-54	17 Washington St			ACCT 1-383- 4
Musante Tracey J	210 1 Family Res		Basic Star 41854	BILL 4784
17 Washington St	Massena 1 405801	7,300	Massena Central Sch	30,000
Massena, NY 13662	Lot K Blk 52	48,000		872.78
	Homecroft Tr			
	FRNT 70.00 DPTH 112.00			
	EAST-0354245 NRTH-1802235			
	DEED BOOK 1040 PG-00930			
	FULL MARKET VALUE	48,000		
			TOTAL TAX ---	327.29**
			DATE #1	09/30/15
			AMT DUE	327.29
***** 9.057-2-35 *****				
9.057-2-35	5 Elgin Ave			ACCT 1-314- 7
Myers Stacie Lynn	210 1 Family Res		Massena Central Sch	BILL 4785
15 Thibault Pkwy	Massena 1 405801	28,800		2,036.48
Burke, NY 12917	Lot 13A & 20' Lot 14A	112,000		
	Blk 703D Newton Estates			
	Res/one Fam L/c			
	FRNT 128.00 DPTH 139.00			
	EAST-0350106 NRTH-1799211			
	DEED BOOK 1104 PG-946			
	FULL MARKET VALUE	112,000		
			TOTAL TAX ---	2,036.48**
			DATE #1	09/30/15
			AMT DUE	2,036.48
*****				

STATE OF NEW YORK  
 COUNTY - St Lawrence  
 SCHOOL - Massena 1  
 TOWN - Massena  
 VILLAGE - Massena  
 SWIS - 405801

2 0 1 5 S C H O O L T A X R O L L  
 T A X A B L E SECTION OF THE ROLL - 1  
 N A M E S E C T I O N - M  
 UNIFORM PERCENT OF VALUE IS 100.00

PAGE 1757  
 VALUATION DATE-JUL 01, 2014  
 TAXABLE STATUS DATE-MAR 01, 2015  
 RPS155/V04/L015  
 CURRENT DATE 8/21/2015

\*\*\* S P E C I A L D I S T R I C T S U M M A R Y \*\*\*

CODE	DISTRICT NAME	TOTAL PARCELS	EXTENSION TYPE	EXTENSION VALUE	AD VALOREM VALUE	EXEMPT AMOUNT	TAXABLE VALUE	TOTAL TAX
------	---------------	---------------	----------------	-----------------	------------------	---------------	---------------	-----------

NO SPECIAL DISTRICTS AT THIS LEVEL

\*\*\* S C H O O L D I S T R I C T S U M M A R Y \*\*\*

CODE	DISTRICT NAME	TOTAL PARCELS	ASSESSED LAND	ASSESSED TOTAL	EXEMPT AMOUNT	TOTAL TAXABLE	TOTAL TAX
					----- STAR AMOUNT	----- STAR TAXABLE	
	Massena 1	389	9180,950	44199,560	1296,150	42,903,410	
405801					9157,400	33,746,010	613,599.17
	S U B - T O T A L	389	9180,950	44199,560	1296,150	42,903,410	
	S U B - T O T A L (CONT)				9157,400	33,746,010	613,599.17
	T O T A L	389	9180,950	44199,560	1296,150	42,903,410	
	T O T A L (CONT)				9157,400	33,746,010	613,599.17

\*\*\* S Y S T E M C O D E S S U M M A R Y \*\*\*

NO SYSTEM EXEMPTIONS AT THIS LEVEL

\*\*\* E X E M P T I O N S U M M A R Y \*\*\*

CODE	DESCRIPTION	TOTAL PARCELS	SCHOOL
41690	RPTL466_f	4	12,000
41800	Aged - All	1	31,000
41834	Enhanced S	82	4871,400
41854	Basic Star	143	4286,000
47610	Business I	4	1253,150

STATE OF NEW YORK  
 COUNTY - St Lawrence  
 SCHOOL - Massena 1  
 TOWN - Massena  
 VILLAGE - Massena  
 SWIS - 405801

2 0 1 5 S C H O O L T A X R O L L  
 T A X A B L E SECTION OF THE ROLL - 1  
 N A M E S E C T I O N - M  
 UNIFORM PERCENT OF VALUE IS 100.00

PAGE 1758  
 VALUATION DATE-JUL 01, 2014  
 TAXABLE STATUS DATE-MAR 01, 2015  
 RPS155/V04/L015  
 CURRENT DATE 8/21/2015

\*\*\* E X E M P T I O N S U M M A R Y \*\*\*

CODE	DESCRIPTION	TOTAL PARCELS	SCHOOL
	T O T A L	234	10453,550

\*\*\* G R A N D T O T A L S \*\*\*

ROLL SEC	DESCRIPTION	TOTAL PARCELS	ASSESSED LAND	ASSESSED TOTAL	EXEMPT AMOUNT ----- STAR AMOUNT	TOTAL TAXABLE ----- STAR TAXABLE	TAX RATE	TOTAL TAX
	Massena Central Sc		9180,950	44199,560	1,296,150	42,903,410		
	SPEC DIST TAXES				9157,400	33,746,010		613,599.17
1	TAXABLE	389						613,599.17



STATE OF NEW YORK  
 COUNTY - St Lawrence  
 SCHOOL - Massena 1  
 TOWN - Massena  
 VILLAGE - Massena  
 SWIS - 405801

2 0 1 5 S C H O O L T A X R O L L  
 T A X A B L E SECTION OF THE ROLL - 1  
 OWNERS NAME SEQUENCE  
 UNIFORM PERCENT OF VALUE IS 100.00

TAX MAP PARCEL NUMBER	PROPERTY LOCATION & CLASS	ASSESSMENT	EXEMPTION CODE-----	SCHOOL
CURRENT OWNERS NAME	SCHOOL DISTRICT	LAND	TAX DESCRIPTION	TAXABLE VALUE
CURRENT OWNERS ADDRESS	PARCEL SIZE/GRID COORD	TOTAL	SPECIAL DISTRICTS	TAX AMOUNT
***** 9.059-11-2 *****				
9.059-11-2	181 Center St			ACCT 1-350- 5
Nadeau David	421 Restaurant		Massena Central Sch	140,000
Nadeau Steven	Massena 1 405801	47,500		
181 Center St	Lot 19 Blk 181	140,000		
Massena, NY 13662	Brickyard Tract			
	Trombino's W/apts Over			
	FRNT 55.00 DPTH 250.00			
	EAST-0357198 NRTH-1798360			
	DEED BOOK 1998 PG-13885			
	FULL MARKET VALUE	140,000		
TOTAL TAX ---				2,545.60**
				DATE #1 09/30/15
				AMT DUE 2,545.60
***** 9.074-10-39 *****				
9.074-10-39	45 Highland Ave			ACCT 1-384- 6
Nadeau Patricia (LU)	210 1 Family Res		Enhanced S 41834	
45 Highland Ave	Massena 1 405801	24,800	Massena Central Sch	87,000
Massena, NY 13662	Lot 1 Blk L	87,000		
	Westwood Tract #3			
	FRNT 82.00 DPTH 140.00			
	EAST-0353338 NRTH-1794881			
	DEED BOOK 1998 PG-13886			
	FULL MARKET VALUE	87,000		
TOTAL TAX ---				476.91**
				DATE #1 09/30/15
				AMT DUE 476.91
***** 9.051-10-4 *****				
9.051-10-4	8 Belmont St			ACCT 1-384- 7
Nadeau Reginald	210 1 Family Res		Enhanced S 41834	
Nadeau Blanche	Massena 1 405801	6,100	Massena Central Sch	52,000
8 Belmont St	Lot 25	52,000		
Massena, NY 13662	Bondstow Tract			
	Residence-One Family			
	FRNT 50.00 DPTH 122.00			
	EAST-0354545 NRTH-1801174			
	DEED BOOK 484 PG-00153			
	FULL MARKET VALUE	52,000		
TOTAL TAX ---				0.00**
***** 9.060-3-12 *****				
9.060-3-12	27 Somerset Ave			ACCT 1-199- 2
Nadeau Steve	210 1 Family Res		Basic Star 41854	
Nadeau Gina	Massena 1 405801	5,200	Massena Central Sch	55,000
27 Somerset Ave	Lot 9 Blk 9	55,000		
Massena, NY 13662	P.g.r.			
	Residence One Family			
	FRNT 50.00 DPTH 125.00			
	EAST-0357552 NRTH-1799572			
	DEED BOOK 1000 PG-00890			
	FULL MARKET VALUE	55,000		
TOTAL TAX ---				454.57**
				DATE #1 09/30/15

AMT DUE 454.57

\*\*\*\*\*

STATE OF NEW YORK  
 COUNTY - St Lawrence  
 SCHOOL - Massena 1  
 TOWN - Massena  
 VILLAGE - Massena  
 SWIS - 405801

2 0 1 5 S C H O O L T A X R O L L  
 T A X A B L E SECTION OF THE ROLL - 1  
 OWNERS NAME SEQUENCE  
 UNIFORM PERCENT OF VALUE IS 100.00

PAGE 1760  
 VALUATION DATE-JUL 01, 2014  
 TAXABLE STATUS DATE-MAR 01, 2015

TAX MAP PARCEL NUMBER	PROPERTY LOCATION & CLASS	ASSESSMENT	EXEMPTION CODE-----	SCHOOL
CURRENT OWNERS NAME	SCHOOL DISTRICT	LAND	TAX DESCRIPTION	TAXABLE VALUE
CURRENT OWNERS ADDRESS	PARCEL SIZE/GRID COORD	TOTAL	SPECIAL DISTRICTS	TAX AMOUNT
*****				
9.060-3-13	Willow St 311 Res vac land		Massena Central Sch	9.060-3-13
Nadeau Steve	Massena 1 405801	2,800		ACCT 1-199- 3
Nadeau Gina	Lot 10 Blk 9	2,800		BILL 4790
27 Somerset Ave	P.g.r.			50.91
Massena, NY 13662	Vacant Lot			
	FRNT 50.00 DPTH 125.00			
	EAST-0357598 NRTH-1799551			
	DEED BOOK 1000 PG-00890			
	FULL MARKET VALUE	2,800		
			TOTAL TAX ---	50.91**
				DATE #1 09/30/15
				AMT DUE 50.91
*****				
9.059-11-3	185 Center St 330 Vacant comm		Massena Central Sch	9.059-11-3
Nadeau Steven	Massena 1 405801	10,700		ACCT 1-269- 1
Nadeau David	Lots 7-8	10,700		BILL 4791
181 Center St	K W Tract			194.56
Massena, NY 13662	VACANT COMMERCIAL LOT			
	FRNT 95.00 DPTH 350.00			
	EAST-0357275 NRTH-1798371			
	DEED BOOK 2011 PG-13739			
	FULL MARKET VALUE	10,700		
			TOTAL TAX ---	194.56**
				DATE #1 09/30/15
				AMT DUE 194.56
*****				
9.068-9-20	11 Stearns St 210 1 Family Res		Massena Central Sch	9.068-9-20
Nanney John	Massena 1 405801	6,200		ACCT 1-195- 1
Nanney Marilyn	Lot 17 Blk 103	48,000		BILL 4792
11 Stearns St	Tyo Tract			872.78
Massena, NY 13662	Residence-One Family			
	FRNT 50.00 DPTH 125.00			
	BANK8888209			
	EAST-0359485 NRTH-1796945			
	DEED BOOK 2002 PG-20367			
	FULL MARKET VALUE	48,000		
			TOTAL TAX ---	872.78**
				DATE #1 09/30/15
				AMT DUE 872.78
*****				

STATE OF NEW YORK  
COUNTY - St Lawrence  
SCHOOL - Massena 1  
TOWN - Massena  
VILLAGE - Massena  
SWIS - 405801

2 0 1 5 S C H O O L T A X R O L L  
T A X A B L E SECTION OF THE ROLL - 1  
OWNERS NAME SEQUENCE  
UNIFORM PERCENT OF VALUE IS 100.00

PAGE 1761  
VALUATION DATE-JUL 01, 2014  
TAXABLE STATUS DATE-MAR 01, 2015

TAX MAP PARCEL NUMBER	PROPERTY LOCATION & CLASS	ASSESSMENT	EXEMPTION CODE-----	SCHOOL
CURRENT OWNERS NAME	SCHOOL DISTRICT	LAND	TAX DESCRIPTION	TAXABLE VALUE
CURRENT OWNERS ADDRESS	PARCEL SIZE/GRID COORD	TOTAL	SPECIAL DISTRICTS	TAX AMOUNT
***** 9.042-1-13 *****				
9.042-1-13	33 Marie St			ACCT 1-185- 2 BILL 4793
Nanney John D	210 1 Family Res		Basic Star 41854	30,000
Nanney Marilyn M	Massena 1 405801	9,200	Massena Central Sch	1,218.25
33 Marie St	Lot 8 Blk D	67,000		
Massena, NY 13662	Northview Tract			
	FRNT 53.00 DPTH 100.00			
	BANK8888209			
	EAST-0352766 NRTH-1802427			
	DEED BOOK 2007 PG-17769			
	FULL MARKET VALUE	67,000		
			TOTAL TAX ---	672.76**
			DATE #1	09/30/15
			AMT DUE	672.76
***** 9.058-2-48 *****				
9.058-2-48	154 Maple St			ACCT 1-193- 6 BILL 4794
Nanticoke Kattie B	210 1 Family Res		Basic Star 41854	30,000
Sochia Joseph H	Massena 1 405801	7,100	Massena Central Sch	1,000.06
154 Maple St	Res - 1 Fam By Will	55,000		
Massena, NY 13662	FRNT 68.00 DPTH 132.00			
	BANK8888869			
	EAST-0351987 NRTH-1799302			
	DEED BOOK 2006 PG-14291			
	FULL MARKET VALUE	55,000		
			TOTAL TAX ---	454.57**
			DATE #1	09/30/15
			AMT DUE	454.57
***** 10.069-2-26 *****				
10.069-2-26	195 E Hatfield St			ACCT 1-361- 2 BILL 4795
Nason Denise	210 1 Family Res - WTRFNT		Enhanced S 41834	65,300
195 E Hatfield Street	Massena 1 405801	39,500	Massena Central Sch	2,000.12
Massena, NY 13662	Residence	110,000		
	FRNT 100.00 DPTH 345.00			
	EAST-0361279 NRTH-1793908			
	DEED BOOK 1999 PG-18479			
	FULL MARKET VALUE	110,000		
			TOTAL TAX ---	895.12**
			DATE #1	09/30/15
			AMT DUE	895.12
***** 9.075-7-24 *****				
9.075-7-24	264 Main St			ACCT 1-564- 1 BILL 4796
NBT Bank, NA	462 Branch bank		Massena Central Sch	7,018.59
Attn: Brad Hall	Massena 1 405801	30,500		
52 S Broad St	264 MAIN STREET	386,000		
Norwich, NY 13815	FIRST NAT. BANK NORFLK			
	FBN BANK W/DRIVE -THRU			
	FRNT 150.00 DPTH 173.00			
	EAST-0355446 NRTH-1794822			
	DEED BOOK 1058 PG-890			
	FULL MARKET VALUE	386,000		
			TOTAL TAX ---	7,018.59**
			DATE #1	09/30/15

AMT DUE 7,018.59

\*\*\*\*\*

STATE OF NEW YORK  
 COUNTY - St Lawrence  
 SCHOOL - Massena 1  
 TOWN - Massena  
 VILLAGE - Massena  
 SWIS - 405801

2 0 1 5 S C H O O L T A X R O L L  
 T A X A B L E SECTION OF THE ROLL - 1  
 OWNERS NAME SEQUENCE  
 UNIFORM PERCENT OF VALUE IS 100.00

TAX MAP PARCEL NUMBER	PROPERTY LOCATION & CLASS	ASSESSMENT	EXEMPTION CODE-----	SCHOOL
CURRENT OWNERS NAME	SCHOOL DISTRICT	LAND	TAX DESCRIPTION	TAXABLE VALUE
CURRENT OWNERS ADDRESS	PARCEL SIZE/GRID COORD	TOTAL	SPECIAL DISTRICTS	TAX AMOUNT
*****				
9.082-5-38	28 Middlebury Ave			9.082-5-38
Neal Arthur	210 1 Family Res		Enhanced S 41834	ACCT 1-578- 5
28 Middlebury Ave	Massena 1 405801	6,800	Massena Central Sch	43,300
Massena, NY 13662	Lot 54	43,300		
	Buckeye Tract			
	FRNT 65.00 DPTH 125.00			
	EAST-0354143 NRTH-1793144			
	DEED BOOK 901 PG-00423			
	FULL MARKET VALUE	43,300		
			TOTAL TAX ---	0.00**
*****				
9.058-5-35	8 East Ave			9.058-5-35
Neal Beverly	210 1 Family Res		Aged - All 41800	ACCT 1- 92- 9
Gail Juels	Massena 1 405801	8,300	Enhanced S 41834	38,500
8167 Scottsdale Dr	Lot 25	77,000	Massena Central Sch	38,500
Sacramento, CA 95828-4439	Hosmer Tract			700.04
	Res 1 Family W/15% Vet Ex			
	FRNT 82.50 DPTH 165.00			
PRIOR OWNER ON 3/01/2015	EAST-0351543 NRTH-1798824			
Neal Beverly	DEED BOOK 924 PG-00091			
	FULL MARKET VALUE	77,000		
			TOTAL TAX ---	0.00**
*****				
9.051-1-16	114 Jefferson Ave			9.051-1-16
Neault Christopher J	210 1 Family Res		Basic Star 41854	ACCT 1-280- 1
114 Jefferson Ave	Massena 1 405801	6,200	Massena Central Sch	42,000
Massena, NY 13662	Lot 20 Blk 31B	42,000		
	P.g.r.			
	Res 1 Fam By Will			
	FRNT 50.00 DPTH 125.00			
	EAST-0356227 NRTH-1801625			
	DEED BOOK 2004 PG-17622			
	FULL MARKET VALUE	42,000		
			TOTAL TAX ---	218.19**
			DATE #1	09/30/15
			AMT DUE	218.19
*****				
9.075-10-29	125 Cecil Ave			9.075-10-29
Negus Charles	220 2 Family Res		Massena Central Sch	ACCT 1-133- 4
266 River Dr	Massena 1 405801	7,100		41,000
Massena, NY 13662	Lot 125 & 10' Lot 126	41,000		
	Mapleview Tract			
	Residence 2 Family			
	FRNT 60.00 DPTH 145.00			
	EAST-0357403 NRTH-1795510			
	DEED BOOK 1076 PG-298			
	FULL MARKET VALUE	41,000		
			TOTAL TAX ---	745.50**
			DATE #1	09/30/15
			AMT DUE	745.50
*****				



STATE OF NEW YORK  
 COUNTY - St Lawrence  
 SCHOOL - Massena 1  
 TOWN - Massena  
 VILLAGE - Massena  
 SWIS - 405801

2 0 1 5 S C H O O L T A X R O L L  
 T A X A B L E SECTION OF THE ROLL - 1  
 OWNERS NAME SEQUENCE  
 UNIFORM PERCENT OF VALUE IS 100.00

PAGE 1763  
 VALUATION DATE-JUL 01, 2014  
 TAXABLE STATUS DATE-MAR 01, 2015

TAX MAP PARCEL NUMBER	PROPERTY LOCATION & CLASS	ASSESSMENT	EXEMPTION CODE-----	SCHOOL
CURRENT OWNERS NAME	SCHOOL DISTRICT	LAND	TAX DESCRIPTION	TAXABLE VALUE
CURRENT OWNERS ADDRESS	PARCEL SIZE/GRID COORD	TOTAL	SPECIAL DISTRICTS	TAX AMOUNT
***** 9.059-7-12 *****				
9.059-7-12	2 Boynton St			ACCT 1-332- 6
Neill Robert	210 1 Family Res		Enhanced S 41834	BILL 4801
Neill Catherine	Massena 1 405801	2,800	Massena Central Sch	26,000
2 Boynton St	Res 1 Fam Irreg Lot	26,000		472.75
Massena, NY 13662	FRNT 29.00 DPTH 50.00			
	EAST-0356882 NRTH-1798724			
	DEED BOOK 1025 PG-00101			
	FULL MARKET VALUE	26,000		
				TOTAL TAX ---
				0.00**
***** 9.074-10-11 *****				
9.074-10-11	10 School St			ACCT 1-487- 5
Neilson Joyce	210 1 Family Res		Basic Star 41854	BILL 4802
10 School St	Massena 1 405801	13,000	Massena Central Sch	30,000
Massena, NY 13662	Lot 7 Blk 33	77,000		1,400.08
	Prospect Heights			
	Residence-One Family			
	FRNT 80.00 DPTH 141.00			
	EAST-0353750 NRTH-1794837			
	DEED BOOK 2004 PG-23951			
	FULL MARKET VALUE	77,000		
				TOTAL TAX ---
				854.59**
				DATE #1 09/30/15
				AMT DUE 854.59
***** 9.065-5-5 *****				
9.065-5-5	11 Churchill Ave			ACCT 1-449- 2
Nemier Mitchell	210 1 Family Res		Basic Star 41854	BILL 4803
Nemier Esther	Massena 1 405801	23,800	Massena Central Sch	30,000
11 Churchill Ave	Lot 20 Blk G	155,000		2,818.35
Massena, NY 13662	Westwood Tract			
	Residence-One Family			
	FRNT 75.00 DPTH 137.30			
	EAST-0351412 NRTH-1795945			
	DEED BOOK 2002 PG-140			
	FULL MARKET VALUE	155,000		
				TOTAL TAX ---
				2,272.86**
				DATE #1 09/30/15
				AMT DUE 2,272.86
***** 9.075-3-37 *****				
9.075-3-37	283 Main St			ACCT 1-201- 4
Neverette Holly & etal	220 2 Family Res		Massena Central Sch	BILL 4804
Julie Locey	Massena 1 405801	14,400		59,000
33 Urban Dr	Double Residence-1 Family	59,000		1,072.79
Massena, NY 13662	FRNT 42.00 DPTH 127.00			
	EAST-0355734 NRTH-1794579			
	DEED BOOK 2014 PG-58			
	FULL MARKET VALUE	59,000		
				TOTAL TAX ---
				1,072.79**
				DATE #1 09/30/15
				AMT DUE 1,072.79

\*\*\*\*\*



STATE OF NEW YORK  
 COUNTY - St Lawrence  
 SCHOOL - Massena 1  
 TOWN - Massena  
 VILLAGE - Massena  
 SWIS - 405801

2 0 1 5 S C H O O L T A X R O L L  
 T A X A B L E SECTION OF THE ROLL - 1  
 OWNERS NAME SEQUENCE  
 UNIFORM PERCENT OF VALUE IS 100.00

PAGE 1764  
 VALUATION DATE-JUL 01, 2014  
 TAXABLE STATUS DATE-MAR 01, 2015

TAX MAP PARCEL NUMBER	PROPERTY LOCATION & CLASS	ASSESSMENT	EXEMPTION CODE-----	SCHOOL
CURRENT OWNERS NAME	SCHOOL DISTRICT	LAND	TAX DESCRIPTION	TAXABLE VALUE
CURRENT OWNERS ADDRESS	PARCEL SIZE/GRID COORD	TOTAL	SPECIAL DISTRICTS	TAX AMOUNT
***** 9.057-3-4 *****				
9.057-3-4	21 Baldwin Ave			ACCT 1-204- 4 BILL 4805
Nevill Jill M	210 1 Family Res		Basic Star 41854	30,000
21 Baldwin Ave	Massena 1 405801	24,000	Massena Central Sch	76,000 1,381.90
Massena, NY 13662	Lot 20 Blk 701B	76,000		
	Newton Estate			
	Res 1 Fam W/abv Gr Pool			
	FRNT 92.00 DPTH 120.00			
	BANK8888830			
	EAST-0349457 NRTH-1799119			
	DEED BOOK 2001 PG-20999			
	FULL MARKET VALUE	76,000		
			TOTAL TAX ---	836.41**
				DATE #1 09/30/15
				AMT DUE 836.41
***** 9.051-11-18 *****				
9.051-11-18	39 Belmont St			ACCT 1-171- 1 BILL 4806
Newcombe Scott	210 1 Family Res		Massena Central Sch	37,000 672.77
Newcombe Candace	Massena 1 405801	6,200		
39 Belmont St	Lot 2 Blk 35	37,000		
Massena, NY 13662	P.g.r.			
	Residence One Family			
	FRNT 50.00 DPTH 125.00			
	EAST-0355074 NRTH-1801714			
	DEED BOOK 1998 PG-12489			
	FULL MARKET VALUE	37,000		
			TOTAL TAX ---	672.77**
				DATE #1 09/30/15
				AMT DUE 672.77
***** 9.075-10-2 *****				
9.075-10-2	37 Rockaway St			ACCT 1-114- 4 BILL 4807
Nezezon Paula (LU) J	210 1 Family Res		Basic Star 41854	30,000
Sheets Angela D	Massena 1 405801	6,700	Massena Central Sch	56,000 1,018.24
37 Rockaway St	Lot 78	56,000		
Massena, NY 13662	Mapleview			
	Residence One Family			
	FRNT 50.00 DPTH 150.00			
	EAST-0357112 NRTH-1795068			
	DEED BOOK 2014 PG-15004			
	FULL MARKET VALUE	56,000		
			TOTAL TAX ---	472.75**
				DATE #1 09/30/15
				AMT DUE 472.75
*****				

STATE OF NEW YORK  
 COUNTY - St Lawrence  
 SCHOOL - Massena 1  
 TOWN - Massena  
 VILLAGE - Massena  
 SWIS - 405801

2 0 1 5 S C H O O L T A X R O L L  
 T A X A B L E SECTION OF THE ROLL - 1  
 OWNERS NAME SEQUENCE  
 UNIFORM PERCENT OF VALUE IS 100.00

PAGE 1765  
 VALUATION DATE-JUL 01, 2014  
 TAXABLE STATUS DATE-MAR 01, 2015

TAX MAP PARCEL NUMBER	PROPERTY LOCATION & CLASS	ASSESSMENT	EXEMPTION CODE-----	SCHOOL
CURRENT OWNERS NAME	SCHOOL DISTRICT	LAND	TAX DESCRIPTION	TAXABLE VALUE
CURRENT OWNERS ADDRESS	PARCEL SIZE/GRID COORD	TOTAL	SPECIAL DISTRICTS	TAX AMOUNT
***** 9.057-2-6.22 *****				
31 Hospital Dr				BILL 4808
9.057-2-6.22	465 Prof. bldg.		Business I 47610	34,311
NGAG Properties, LLC	Massena 1 405801	39,200	Massena Central Sch	5,703.77
18 Rosebrier Ave	See Also 2006/16127	348,000		
Massena, NY 13662-1761	Gupta Medical Office Buil			
	FRNT 200.00 DPTH 183.13			
	EAST-0350510 NRTH-1799743			
	DEED BOOK 2005 PG-15979			
	FULL MARKET VALUE	348,000		
			TOTAL TAX ---	5,703.77**
			DATE #1	09/30/15
			AMT DUE	5,703.77
***** 9.067-7-6 *****				
155 Main St			ACCT 1-267- 8	BILL 4809
9.067-7-6	210 1 Family Res		64,000	1,163.70
Nguyen Hiep M	Massena 1 405801	16,800	Massena Central Sch	
Nguyen Anh	Residenceone Family	64,000		
155 Main St 2	FRNT 50.00 DPTH 120.00			
Massena, NY 13662	EAST-0355369 NRTH-1796306			
	DEED BOOK 2002 PG-17151			
	FULL MARKET VALUE	64,000		
			TOTAL TAX ---	1,163.70**
			DATE #1	09/30/15
			AMT DUE	1,163.70
***** 9.059-5-14 *****				
2 Forest Pl			ACCT 1-387- 3	BILL 4810
9.059-5-14	210 1 Family Res			30,000
Nicandri Eugene	Massena 1 405801	25,300	Massena Central Sch	2,581.97
Nicandri Lois	Lots 1,2/P Lot 45 Blk 17	142,000		
2 Forest Pl	P.g.r.			
Massena, NY 13662	Residence 1 Family			
	FRNT 125.00 DPTH 180.00			
	EAST-0356896 NRTH-1799241			
	DEED BOOK 843 PG-00356			
	FULL MARKET VALUE	142,000		
			TOTAL TAX ---	2,036.48**
			DATE #1	09/30/15
			AMT DUE	2,036.48
***** 9.042-2-5 *****				
181 McKinley Ave			ACCT 1-387- 4	BILL 4811
9.042-2-5	210 1 Family Res			54,000
Nicholas Michael (LU)	Massena 1 405801	6,700	Massena Central Sch	981.88
Nicholas Michael Jr	Lot 32 Blk 49	54,000		
181 McKinley Ave	Homecroft Tract			
Massena, NY 13662	FRNT 50.00 DPTH 120.00			
	EAST-0353747 NRTH-1803210			
	DEED BOOK 2001 PG-1202			
	FULL MARKET VALUE	54,000		
			TOTAL TAX ---	0.00**

\*\*\*\*\*

STATE OF NEW YORK  
 COUNTY - St Lawrence  
 SCHOOL - Massena 1  
 TOWN - Massena  
 VILLAGE - Massena  
 SWIS - 405801

2 0 1 5 S C H O O L T A X R O L L  
 T A X A B L E SECTION OF THE ROLL - 1  
 OWNERS NAME SEQUENCE  
 UNIFORM PERCENT OF VALUE IS 100.00

PAGE 1766  
 VALUATION DATE-JUL 01, 2014  
 TAXABLE STATUS DATE-MAR 01, 2015

TAX MAP PARCEL NUMBER	PROPERTY LOCATION & CLASS	ASSESSMENT	EXEMPTION CODE-----	SCHOOL
CURRENT OWNERS NAME	SCHOOL DISTRICT	LAND	TAX DESCRIPTION	TAXABLE VALUE
CURRENT OWNERS ADDRESS	PARCEL SIZE/GRID COORD	TOTAL	SPECIAL DISTRICTS	TAX AMOUNT
*****				
9.058-5-38	2 East Ave 210 1 Family Res		Massena Central Sch	9.058-5-38 ACCT 1-307- 6 30,000
Nicol Crystal K E	Massena 1 405801	5,600		BILL 4812 545.49
Nicol Adam R	Part Lot 3	30,000		
PO Box 154	Hosmer Tract			
Russell, ON, Canada K4R 1C8	Residence 1 Family FRNT 65.00 DPTH 82.50 BANK11111111 EAST-0351546 NRTH-1799068 DEED BOOK 2012 PG-3123 FULL MARKET VALUE	30,000		
TOTAL TAX ---				545.49**
				DATE #1 09/30/15
				AMT DUE 545.49
*****				
9.074-9-9	40 Ransom Ave 210 1 Family Res		Enhanced S 41834	9.074-9-9 ACCT 1- 6- 3 116,000
Nicola Albert N (LU)	Massena 1 405801	25,700	Massena Central Sch	BILL 4813 65,300
Nicola Yvonne J (LU)	Lot #2 & 20Ft Of 4 Blk B	116,000		2,109.21
40 Ransom Ave	Nightengale Tract			
Massena, NY 13662	Residence 1 Family FRNT 90.00 DPTH 141.00 EAST-0353765 NRTH-1795690 DEED BOOK 2004 PG-20220 FULL MARKET VALUE	116,000		
TOTAL TAX ---				1,004.21**
				DATE #1 09/30/15
				AMT DUE 1,004.21
*****				
9.042-1-42	2 Owl Ave 210 1 Family Res		Basic Star 41854	9.042-1-42 ACCT 1-446-4.17 166,000
Nicola Joel D (LU)	Massena 1 405801	24,400	Massena Central Sch	BILL 4814 30,000
Nicola Mary Anne (LU)	Lot #2	166,000		3,018.36
2 Owl Ave	Madison Subdiv			
Massena, NY 13662	FRNT 100.00 DPTH 117.00 EAST-0352739 NRTH-1802854 DEED BOOK 2007 PG-18431 FULL MARKET VALUE	166,000		
TOTAL TAX ---				2,472.87**
				DATE #1 09/30/15
				AMT DUE 2,472.87
*****				

STATE OF NEW YORK  
 COUNTY - St Lawrence  
 SCHOOL - Massena 1  
 TOWN - Massena  
 VILLAGE - Massena  
 SWIS - 405801

2 0 1 5 S C H O O L T A X R O L L  
 T A X A B L E SECTION OF THE ROLL - 1  
 OWNERS NAME SEQUENCE  
 UNIFORM PERCENT OF VALUE IS 100.00

PAGE 1767  
 VALUATION DATE-JUL 01, 2014  
 TAXABLE STATUS DATE-MAR 01, 2015

TAX MAP PARCEL NUMBER	PROPERTY LOCATION & CLASS	ASSESSMENT	EXEMPTION CODE-----	SCHOOL
CURRENT OWNERS NAME	SCHOOL DISTRICT	LAND	TAX DESCRIPTION	TAXABLE VALUE
CURRENT OWNERS ADDRESS	PARCEL SIZE/GRID COORD	TOTAL	SPECIAL DISTRICTS	TAX AMOUNT
***** 9.074-2-30 *****				
9.074-2-30	21 Churchill Ave			ACCT 1-135- 4
Nicola Rose	210 1 Family Res		Enhanced S 41834	BILL 4815
21 Churchill Ave	Massena 1 405801	25,400	Massena Central Sch	65,300
Massena, NY 13662	Lot 15 & Pt Lot 16 Blk G	128,000		2,327.41
	Westwood Tract			
	Residence-One Family			
	FRNT 90.00 DPTH 137.00			
	EAST-0351600 NRTH-1795646			
	DEED BOOK 1999 PG-15954			
	FULL MARKET VALUE	128,000		
			TOTAL TAX ---	1,222.41**
				DATE #1 09/30/15
				AMT DUE 1,222.41
***** 9.042-7-11 *****				
9.042-7-11	139 Beach St			ACCT 1-268- 8
Nielsen Ketty	210 1 Family Res		Enhanced S 41834	BILL 4816
139 Beach St	Massena 1 405801	6,700	Massena Central Sch	46,000
Massena, NY 13662	Lot 10 Blk 46	46,000		836.41
	Homecroft Tract			
	FRNT 50.00 DPTH 120.00			
	EAST-0353389 NRTH-1802215			
	DEED BOOK 1058 PG-1047			
	FULL MARKET VALUE	46,000		
			TOTAL TAX ---	0.00**
***** 9.043-1-10 *****				
9.043-1-10	1 Kennedy Ct			ACCT 1-482- 3
Nielsen Ketty	210 1 Family Res		Massena Central Sch	BILL 4817
139 Beach St	Massena 1 405801	7,100		981.88
Massena, NY 13662	Lot 19 Blk 52	54,000		
	Homecroft Tract			
	FRNT 70.00 DPTH 120.00			
	EAST-0354563 NRTH-1802669			
	DEED BOOK 2011 PG-4583			
	FULL MARKET VALUE	54,000		
			TOTAL TAX ---	981.88**
				DATE #1 09/30/15
				AMT DUE 981.88
***** 9.067-13-6 *****				
9.067-13-6	195 E Orvis St			ACCT 1-554- 7
Nightengale Linwood	210 1 Family Res		Enhanced S 41834	BILL 4818
Page Deborah	Massena 1 405801	6,400	Massena Central Sch	58,000
195 E Orvis Street	Part Lot 35 & 37	58,000		1,054.61
Massena, NY 13662	Gonyo Tract			
	Res- 1 Fam W/vet Ex			
	FRNT 60.00 DPTH 120.00			
	EAST-0357349 NRTH-1797065			
	DEED BOOK 2004 PG-8468			
	FULL MARKET VALUE	58,000		
			TOTAL TAX ---	0.00**
*****				

STATE OF NEW YORK  
 COUNTY - St Lawrence  
 SCHOOL - Massena 1  
 TOWN - Massena  
 VILLAGE - Massena  
 SWIS - 405801

2 0 1 5 S C H O O L T A X R O L L  
 T A X A B L E SECTION OF THE ROLL - 1  
 OWNERS NAME SEQUENCE  
 UNIFORM PERCENT OF VALUE IS 100.00

PAGE 1768  
 VALUATION DATE-JUL 01, 2014  
 TAXABLE STATUS DATE-MAR 01, 2015

TAX MAP PARCEL NUMBER	PROPERTY LOCATION & CLASS	ASSESSMENT	EXEMPTION CODE-----	SCHOOL
CURRENT OWNERS NAME	SCHOOL DISTRICT	LAND	TAX DESCRIPTION	TAXABLE VALUE
CURRENT OWNERS ADDRESS	PARCEL SIZE/GRID COORD	TOTAL	SPECIAL DISTRICTS	TAX AMOUNT
***** 9.067-13-23 *****				
9.067-13-23	183 E Orvis St			ACCT 1-128- 1
Nightengale Linwood	210 1 Family Res		Massena Central Sch	BILL 4819
195 E Orvis Street	Massena 1 405801	14,800		
Massena, NY 13662	Ofc & Apts On Land Contra	46,000		
	FRNT 45.00 DPTH 100.00			
	EAST-0357296 NRTH-1797047			
	DEED BOOK 2007 PG-11953			
	FULL MARKET VALUE	46,000		
			TOTAL TAX ---	836.41**
			DATE #1	09/30/15
			AMT DUE	836.41
***** 9.068-4-26 *****				
9.068-4-26	11 Morrill Ave			ACCT 1-388- 7
Nightingale Betty	210 1 Family Res		Basic Star 41854	BILL 4820
11 Morrill Ave	Massena 1 405801	6,500	Massena Central Sch	30,000
Massena, NY 13662	Lot 17 Blk 4	63,000		1,145.52
	R.v.t.			
	Res-Gar & Pool			
	FRNT 50.00 DPTH 140.00			
	EAST-0358610 NRTH-1797319			
	DEED BOOK 2008 PG-8136			
	FULL MARKET VALUE	63,000		
			TOTAL TAX ---	600.03**
			DATE #1	09/30/15
			AMT DUE	600.03
***** 9.068-8-5 *****				
9.068-8-5	55 Malby Ave			ACCT 1-351- 9
Niles Carol L	210 1 Family Res		Basic Star 41854	BILL 4821
55 Malby Ave	Massena 1 405801	5,900	Massena Central Sch	30,000
Massena, NY 13662	Lot 5 Blk 104	46,000		836.41
	Tyo Tract			
	Residence-One Family			
	FRNT 50.00 DPTH 110.00			
	BANK8888830			
	EAST-0359721 NRTH-1797360			
	DEED BOOK 2012 PG-19444			
	FULL MARKET VALUE	46,000		
			TOTAL TAX ---	290.92**
			DATE #1	09/30/15
			AMT DUE	290.92
*****				

STATE OF NEW YORK  
 COUNTY - St Lawrence  
 SCHOOL - Massena 1  
 TOWN - Massena  
 VILLAGE - Massena  
 SWIS - 405801

2 0 1 5 S C H O O L T A X R O L L  
 T A X A B L E SECTION OF THE ROLL - 1  
 OWNERS NAME SEQUENCE  
 UNIFORM PERCENT OF VALUE IS 100.00

PAGE 1769  
 VALUATION DATE-JUL 01, 2014  
 TAXABLE STATUS DATE-MAR 01, 2015

TAX MAP PARCEL NUMBER	PROPERTY LOCATION & CLASS	ASSESSMENT	EXEMPTION CODE-----	SCHOOL
CURRENT OWNERS NAME	SCHOOL DISTRICT	LAND	TAX DESCRIPTION	TAXABLE VALUE
CURRENT OWNERS ADDRESS	PARCEL SIZE/GRID COORD	TOTAL	SPECIAL DISTRICTS	TAX AMOUNT
***** 9.050-4-5.1 *****				
157 A,B N Main St				ACCT 1-189- 5 BILL 4822
9.050-4-5.1	210 1 Family Res		Massena Central Sch	41,000 745.50
Niles Christal	Massena 1 405801	7,400		
178 N Main Street	W Part Lot 11	41,000		
Massena, NY 13662	Blk 37			
	Residence 1 Family			
	FRNT 50.00 DPTH 79.00			
	EAST-0353660 NRTH-1801019			
	DEED BOOK 20012 PG-21824			
	FULL MARKET VALUE	41,000		
			TOTAL TAX ---	745.50**
				DATE #1 09/30/15
				AMT DUE 745.50
***** 9.050-4-5.2 *****				
54 Stoughton Ave				BILL 4823
9.050-4-5.2	210 1 Family Res		Massena Central Sch	30,000 545.49
Niles Christal	Massena 1 405801	5,100		
178 N Main St	Rear Part Lot 11 Blk 37	30,000		
Massena, NY 13662	54 Stoughton Av			
	Res 1 Fam / Land Contract			
	FRNT 54.00 DPTH 66.00			
	EAST-0353733 NRTH-1801049			
	DEED BOOK 2000 PG-23099			
	FULL MARKET VALUE	30,000		
			TOTAL TAX ---	545.49**
				DATE #1 09/30/15
				AMT DUE 545.49
***** 9.066-1-34 *****				
158 Andrews St				ACCT 1- 20- 8 BILL 4824
9.066-1-34	210 1 Family Res		Massena Central Sch	49,000 890.96
Niles Christal N	Massena 1 405801	16,400		
178 N Main St	Residence 1 Family	49,000		
Massena, NY 13662	FRNT 40.00 DPTH 195.00			
	EAST-0353022 NRTH-1797161			
	DEED BOOK 2013 PG-1461			
	FULL MARKET VALUE	49,000		
			TOTAL TAX ---	890.96**
				DATE #1 09/30/15
				AMT DUE 890.96
***** 9.050-3-9 *****				
110 Beach St				ACCT 1-581- 1 BILL 4825
9.050-3-9	210 1 Family Res		Massena Central Sch	45,000 818.23
Niles Cristal A	Massena 1 405801	7,200		
178 N Main St	Lot 32 Blk 44	45,000		
Massena, NY 13662	Homecroft Tr			
	Res 1 Family			
	FRNT 60.00 DPTH 120.00			
	EAST-0353813 NRTH-1801770			
	DEED BOOK 2013 PG-15723			
	FULL MARKET VALUE	45,000		
			TOTAL TAX ---	818.23**

DATE #1 09/30/15  
AMT DUE 818.23

\*\*\*\*\*

STATE OF NEW YORK  
 COUNTY - St Lawrence  
 SCHOOL - Massena 1  
 TOWN - Massena  
 VILLAGE - Massena  
 SWIS - 405801

2 0 1 5 S C H O O L T A X R O L L  
 T A X A B L E SECTION OF THE ROLL - 1  
 OWNERS NAME SEQUENCE  
 UNIFORM PERCENT OF VALUE IS 100.00

PAGE 1770  
 VALUATION DATE-JUL 01, 2014  
 TAXABLE STATUS DATE-MAR 01, 2015

TAX MAP PARCEL NUMBER	PROPERTY LOCATION & CLASS	ASSESSMENT	EXEMPTION CODE-----	SCHOOL
CURRENT OWNERS NAME	SCHOOL DISTRICT	LAND	TAX DESCRIPTION	TAXABLE VALUE
CURRENT OWNERS ADDRESS	PARCEL SIZE/GRID COORD	TOTAL	SPECIAL DISTRICTS	TAX AMOUNT
***** 9.068-12-8 *****				
30 Grant St	210 1 Family Res		Basic Star 41854	ACCT 1-528- 2 BILL 4826
9.068-12-8	Massena 1 405801	6,500	Massena Central Sch	59,000 1,072.79
Noel Shawn D	Lot 9	59,000		
30 Grant Street	Oakmont Tract			
Massena, NY 13662	Residence-One Family			
	FRNT 50.00 DPTH 140.00			
	BANK8888869			
	EAST-0358661 NRTH-1796812			
	DEED BOOK 2014 PG-4809			
	FULL MARKET VALUE	59,000		
TOTAL TAX ---				527.30**
				DATE #1 09/30/15
				AMT DUE 527.30
***** 10.069-1-72 *****				
255 Bayley Rd	210 1 Family Res		Enhanced S 41834	ACCT 1-389- 4 BILL 4827
10.069-1-72	Massena 1 405801	12,000	Massena Central Sch	74,000 65,300
Norman John M	Res-One Family	74,000		1,345.53
Norman Carole	FRNT 65.00 DPTH 140.00			
PO Box 5085	EAST-0363084 NRTH-1795423			
Massena, NY 13662	DEED BOOK 805 PG-00197			
	FULL MARKET VALUE	74,000		
TOTAL TAX ---				240.53**
				DATE #1 09/30/15
				AMT DUE 240.53
***** 9.084-2-46 *****				
128 S Raquette St	714 Lite Ind Man		Massena Central Sch	ACCT 1- 81- 1 BILL 4828
9.084-2-46	Massena 1 405801	14,300		83,000 1,509.18
North Country Mill Works, LLC	DONNELLY GARAGE	83,000		
128 S Raquette Street	128 S RAQUETTE RIV R			
Massena, NY 13662-4312	GARAGE COMMERCIAL USE			
PRIOR OWNER ON 3/01/2015	FRNT 75.00 DPTH 215.00			
North Country Mill Works, LLC	ACRES 0.36 BANK8888830			
	EAST-0358876 NRTH-1791866			
	DEED BOOK 2009 PG-13847			
	FULL MARKET VALUE	83,000		
TOTAL TAX ---				1,509.18**
				DATE #1 09/30/15
				AMT DUE 1,509.18
*****				



STATE OF NEW YORK  
 COUNTY - St Lawrence  
 SCHOOL - Massena 1  
 TOWN - Massena  
 VILLAGE - Massena  
 SWIS - 405801

2 0 1 5 S C H O O L T A X R O L L  
 T A X A B L E SECTION OF THE ROLL - 1  
 OWNERS NAME SEQUENCE  
 UNIFORM PERCENT OF VALUE IS 100.00

PAGE 1771  
 VALUATION DATE-JUL 01, 2014  
 TAXABLE STATUS DATE-MAR 01, 2015

TAX MAP PARCEL NUMBER	PROPERTY LOCATION & CLASS	ASSESSMENT	EXEMPTION CODE-----	SCHOOL
CURRENT OWNERS NAME	SCHOOL DISTRICT	LAND	TAX DESCRIPTION	TAXABLE VALUE
CURRENT OWNERS ADDRESS	PARCEL SIZE/GRID COORD	TOTAL	SPECIAL DISTRICTS	TAX AMOUNT
*****				
9.084-2-47	128 S Raquette St			9.084-2-47 *****
North Country Mill Works, LLC	411 Apartment	13,100	Massena Central Sch	ACCT 1- 81- 2 BILL 4829
128 S Raquette Street St	Massena 1 405801	62,000		62,000 1,127.34
Massena, NY 13662-4312	Five Unit Apt. Building			
	Apt Bldg/ Land Contract			
	FRNT 75.00 DPTH 215.00			
	BANK8888830			
PRIOR OWNER ON 3/01/2015	EAST-0358802 NRTH-1791846			
North Country Mill Works, LLC	DEED BOOK 2009 PG-13847			
	FULL MARKET VALUE	62,000		
TOTAL TAX ---				1,127.34**
				DATE #1 09/30/15
				AMT DUE 1,127.34
*****				
9.050-1-11	14 Lawrence St			9.050-1-11 *****
North Country Savings Bank	210 1 Family Res	12,900	Massena Central Sch	ACCT 1-416- 5 BILL 4830
127 Main St	Massena 1 405801	75,000		75,000 1,363.72
Canton, NY 13617-1415	Lot 7 Blk A			
	Northview Tr			
	Res-One Family			
PRIOR OWNER ON 3/01/2015	FRNT 122.00 DPTH 105.00			
NORTH COUNTRY SAVINGS B	EAST-0352495 NRTH-1801581			
	DEED BOOK 2015 PG-862			
	FULL MARKET VALUE	75,000		
TOTAL TAX ---				1,363.72**
				DATE #1 09/30/15
				AMT DUE 1,363.72
*****				
9.050-2-16	12 Marie St			9.050-2-16 *****
North Country Savings Bank	210 1 Family Res	10,500	Massena Central Sch	ACCT 1-548- 8 BILL 4831
PO Box 230	Massena 1 405801	77,000		77,000 1,400.08
Canton, NY 13617-1415	Lot 1 Blk A-1			
	Northview Tract			
	Residence-One Family			
PRIOR OWNER ON 3/01/2015	FRNT 70.00 DPTH 120.00			
North Country Savings Bank	EAST-0352840 NRTH-1801712			
	DEED BOOK 2014 PG-11304			
	FULL MARKET VALUE	77,000		
TOTAL TAX ---				1,400.08**
				DATE #1 09/30/15
				AMT DUE 1,400.08
*****				

STATE OF NEW YORK  
 COUNTY - St Lawrence  
 SCHOOL - Massena 1  
 TOWN - Massena  
 VILLAGE - Massena  
 SWIS - 405801

2 0 1 5 S C H O O L T A X R O L L  
 T A X A B L E SECTION OF THE ROLL - 1  
 OWNERS NAME SEQUENCE  
 UNIFORM PERCENT OF VALUE IS 100.00

PAGE 1772  
 VALUATION DATE-JUL 01, 2014  
 TAXABLE STATUS DATE-MAR 01, 2015

TAX MAP PARCEL NUMBER	PROPERTY LOCATION & CLASS	ASSESSMENT	EXEMPTION CODE-----	SCHOOL
CURRENT OWNERS NAME	SCHOOL DISTRICT	LAND	TAX DESCRIPTION	TAXABLE VALUE
CURRENT OWNERS ADDRESS	PARCEL SIZE/GRID COORD	TOTAL	SPECIAL DISTRICTS	TAX AMOUNT
*****				
9.051-1-15	116 Jefferson Ave			9.051-1-15
North Country Savings Bank	210 1 Family Res		Basic Star 41854	ACCT 1-462- 2
PO Box 230	Massena 1 405801	6,200	Massena Central Sch	BILL 4832
Canton, NY 13617-0230	Lot 19 Blk 31B	48,000		30,000
	P.g.r.			872.78
	Residence-One Family			
	FRNT 50.00 DPTH 125.00			
	EAST-0356185 NRTH-1801655			
	DEED BOOK 2015 PG-3471			
	FULL MARKET VALUE	48,000		
			TOTAL TAX ---	327.29**
				DATE #1 09/30/15
				AMT DUE 327.29
*****				
9.059-9-43.1	22 Phillips St			9.059-9-43.1
North Country Savings Bank	462 Branch bank		Business I 47610	ACCT 1-389- 5
PO Box 519	Massena 1 405801	50,000	Massena Central Sch	BILL 4833
Massena, NY 13662	Merged 09/06	597,000		38,500
	Bank			10,155.14
	190x183x135x90x50x87			
	FRNT 190.00 DPTH 183.00			
	ACRES 0.66			
	EAST-0355281 NRTH-1798068			
	DEED BOOK 909 PG-00869			
	FULL MARKET VALUE	597,000		
			TOTAL TAX ---	10,155.14**
				DATE #1 09/30/15
				AMT DUE 10,155.14
*****				
9.066-6-5	10 Prospect Ave			9.066-6-5
North Country Savings Bank	210 1 Family Res		Massena Central Sch	ACCT 1-489- 8
127 Main St	Massena 1 405801	21,900		BILL 4834
Canton, NY 13617	Lot 10 Blk 7	95,000		1,727.37
	Nightengale Tract			
	One Family Residence			
	FRNT 65.00 DPTH 141.00			
	EAST-0352856 NRTH-1796453			
	DEED BOOK 2014 PG-15716			
	FULL MARKET VALUE	95,000		
			TOTAL TAX ---	1,727.37**
				DATE #1 09/30/15
				AMT DUE 1,727.37
*****				

STATE OF NEW YORK  
 COUNTY - St Lawrence  
 SCHOOL - Massena 1  
 TOWN - Massena  
 VILLAGE - Massena  
 SWIS - 405801

2 0 1 5 S C H O O L T A X R O L L  
 T A X A B L E SECTION OF THE ROLL - 1  
 OWNERS NAME SEQUENCE  
 UNIFORM PERCENT OF VALUE IS 100.00

TAX MAP PARCEL NUMBER	PROPERTY LOCATION & CLASS	ASSESSMENT	EXEMPTION CODE-----	SCHOOL
CURRENT OWNERS NAME	SCHOOL DISTRICT	LAND	TAX DESCRIPTION	TAXABLE VALUE
CURRENT OWNERS ADDRESS	PARCEL SIZE/GRID COORD	TOTAL	SPECIAL DISTRICTS	TAX AMOUNT
***** 9.067-7-15 *****				
9.067-7-15	24 Grove St			ACCT 1-445- 2
North Country Savings Bank	210 1 Family Res		Massena Central Sch	76,000
127 Main St	Massena 1 405801	15,800		
Canton, NY 13617	Lot 49 Blk	76,000		
	Land Contract			
	Residence - 1 Family			
	FRNT 50.00 DPTH 130.00			
	EAST-0355909 NRTH-1796121			
	DEED BOOK 2013 PG-11185			
	FULL MARKET VALUE	76,000		
			TOTAL TAX ---	1,381.90**
				DATE #1 09/30/15
				AMT DUE 1,381.90
***** 9.068-8-15 *****				
9.068-8-15	47 Malby Ave			ACCT 1-218- 7
North Country Savings Bank	210 1 Family Res		Massena Central Sch	60,000
127 Main St	Massena 1 405801	5,600		
Canton, NY 13617	Lot 9 Blk 104	60,000		
	Tyo Tr			
	Residence One Family			
	FRNT 60.00 DPTH 101.00			
	EAST-0359708 NRTH-1797156			
	DEED BOOK 2013 PG-7348			
	FULL MARKET VALUE	60,000		
			TOTAL TAX ---	1,090.97**
				DATE #1 09/30/15
				AMT DUE 1,090.97
***** 9.051-3-45 *****				
9.051-3-45	62 Woodlawn Ave			ACCT 1-364- 6
Northrop Bruce D	210 1 Family Res		Basic Star 41854	30,000
PO Box 344	Massena 1 405801	5,500	Massena Central Sch	42,000
Massena, NY 13662	Lot 13 Blk 12	42,000		
	P.g.r.			
	Res-One Family			
	FRNT 51.00 DPTH 140.00			
	EAST-0357039 NRTH-1800419			
	DEED BOOK 2003 PG-24285			
	FULL MARKET VALUE	42,000		
			TOTAL TAX ---	218.19**
				DATE #1 09/30/15
				AMT DUE 218.19
*****				

STATE OF NEW YORK  
 COUNTY - St Lawrence  
 SCHOOL - Massena 1  
 TOWN - Massena  
 VILLAGE - Massena  
 SWIS - 405801

2 0 1 5 S C H O O L T A X R O L L  
 T A X A B L E SECTION OF THE ROLL - 1  
 OWNERS NAME SEQUENCE  
 UNIFORM PERCENT OF VALUE IS 100.00

PAGE 1774  
 VALUATION DATE-JUL 01, 2014  
 TAXABLE STATUS DATE-MAR 01, 2015

TAX MAP PARCEL NUMBER	PROPERTY LOCATION & CLASS	ASSESSMENT	EXEMPTION CODE-----	SCHOOL
CURRENT OWNERS NAME	SCHOOL DISTRICT	LAND	TAX DESCRIPTION	TAXABLE VALUE
CURRENT OWNERS ADDRESS	PARCEL SIZE/GRID COORD	TOTAL	SPECIAL DISTRICTS	TAX AMOUNT
*****				
9.057-1-19	24 Baldwin Ave			9.057-1-19
Northrop David B	210 1 Family Res		Basic Star 41854	ACCT 1-405- 7
Northrop Sharon L	Massena 1 405801	23,000	Massena Central Sch	BILL 4838
24 Baldwin Ave	Lot 4 Blk 705F	92,000		30,000
Massena, NY 13662	Newton Estates			1,672.82
	Residence-One Family			
	FRNT 78.00 DPTH 120.00			
	BANK8888830			
	EAST-0349348 NRTH-1799285			
	DEED BOOK 2005 PG-15348			
	FULL MARKET VALUE	92,000		
			TOTAL TAX ---	1,127.33**
				DATE #1 09/30/15
				AMT DUE 1,127.33
*****				
9.075-3-18	Grove St			9.075-3-18
Northrop Donald P	311 Res vac land		Massena Central Sch	ACCT 1-190- 6
1729 County Route 36	Massena 1 405801	4,600		BILL 4839
Norfolk, NY 13667	Lot 13	4,600		83.64
	Mapleview Tract			
	Vacant Lot/w Life Use			
	FRNT 50.00 DPTH 155.00			
	EAST-0356417 NRTH-1795121			
	DEED BOOK 2011 PG-17426			
	FULL MARKET VALUE	4,600		
			TOTAL TAX ---	83.64**
				DATE #1 09/30/15
				AMT DUE 83.64
*****				
9.075-3-19	68 Grove St			9.075-3-19
Northrop Donald P	210 1 Family Res		Massena Central Sch	ACCT 1-190- 5
1729 County Route 36	Massena 1 405801	6,900		BILL 4840
Norfolk, NY 13667	Lot 14	60,000		1,090.97
	Mapleview Tract			
	Residence-One Family			
	FRNT 50.00 DPTH 157.00			
	EAST-0356444 NRTH-1795078			
	DEED BOOK 2011 PG-17426			
	FULL MARKET VALUE	60,000		
			TOTAL TAX ---	1,090.97**
				DATE #1 09/30/15
				AMT DUE 1,090.97
*****				

STATE OF NEW YORK  
 COUNTY - St Lawrence  
 SCHOOL - Massena 1  
 TOWN - Massena  
 VILLAGE - Massena  
 SWIS - 405801

2 0 1 5 S C H O O L T A X R O L L  
 T A X A B L E SECTION OF THE ROLL - 1  
 OWNERS NAME SEQUENCE  
 UNIFORM PERCENT OF VALUE IS 100.00

PAGE 1775  
 VALUATION DATE-JUL 01, 2014  
 TAXABLE STATUS DATE-MAR 01, 2015

TAX MAP PARCEL NUMBER	PROPERTY LOCATION & CLASS	ASSESSMENT	EXEMPTION CODE-----	SCHOOL
CURRENT OWNERS NAME	SCHOOL DISTRICT	LAND	TAX DESCRIPTION	TAXABLE VALUE
CURRENT OWNERS ADDRESS	PARCEL SIZE/GRID COORD	TOTAL	SPECIAL DISTRICTS	TAX AMOUNT
*****				
9.074-4-14	55 Churchill Ave			9.074-4-14
Northrop James M	210 1 Family Res		Basic Star 41854	ACCT 1-543- 9
Northrop Heather M	Massena 1 405801	23,700	Massena Central Sch	BILL 4841
55 Churchill Ave	Lot 27 Blk H	100,000		30,000
Massena, NY 13662	Westwood Tract			1,818.29
	Residence One Family			
	FRNT 78.00 DPTH 136.00			
	BANK8888209			
	EAST-0352335 NRTH-1794525			
	DEED BOOK 2012 PG-14285			
	FULL MARKET VALUE	100,000		
			TOTAL TAX ---	1,272.80**
				DATE #1 09/30/15
				AMT DUE 1,272.80
*****				
9.059-4-8	21 Grinnell Ave			9.059-4-8
Norton Brian K	210 1 Family Res		Massena Central Sch	ACCT 1-368- 2
Norton Judy E	Massena 1 405801	6,700		BILL 4842
26 Nell Manor Dr	Lot 17 Blk 18	50,000		909.14
Waddington, NY 13694	P.g.r.			
	Residence 1 Family			
	FRNT 50.00 DPTH 150.00			
	EAST-0355931 NRTH-1799196			
	DEED BOOK 2010 PG-19418			
	FULL MARKET VALUE	50,000		
			TOTAL TAX ---	909.14**
				DATE #1 09/30/15
				AMT DUE 909.14
*****				
9.068-8-18	11 Tracy St			9.068-8-18
Norton Brian K	210 1 Family Res		Massena Central Sch	ACCT 1-218- 1
St. Louis Judy	Massena 1 405801	6,200		BILL 4843
26 Nell Manor Dr	Lot 12 Blk 104	50,000		909.14
Waddington, NY 13694	Tyo Tract			
	Residence-One Family			
	FRNT 50.00 DPTH 125.00			
	EAST-0359547 NRTH-1797243			
	DEED BOOK 2009 PG-5575			
	FULL MARKET VALUE	50,000		
			TOTAL TAX ---	909.14**
				DATE #1 09/30/15
				AMT DUE 909.14
*****				

STATE OF NEW YORK  
 COUNTY - St Lawrence  
 SCHOOL - Massena 1  
 TOWN - Massena  
 VILLAGE - Massena  
 SWIS - 405801

2 0 1 5 S C H O O L T A X R O L L  
 T A X A B L E SECTION OF THE ROLL - 1  
 OWNERS NAME SEQUENCE  
 UNIFORM PERCENT OF VALUE IS 100.00

PAGE 1776  
 VALUATION DATE-JUL 01, 2014  
 TAXABLE STATUS DATE-MAR 01, 2015

TAX MAP PARCEL NUMBER	PROPERTY LOCATION & CLASS	ASSESSMENT	EXEMPTION CODE-----	SCHOOL
CURRENT OWNERS NAME	SCHOOL DISTRICT	LAND	TAX DESCRIPTION	TAXABLE VALUE
CURRENT OWNERS ADDRESS	PARCEL SIZE/GRID COORD	TOTAL	SPECIAL DISTRICTS	TAX AMOUNT
***** 9.074-5-3 *****				
9.074-5-3	30 Sherwood Dr			ACCT 1-246- 8
Norton w/LU James B	210 1 Family Res		Basic Star 41854	BILL 4844
Norton w/LU Lola M	Massena 1 405801	24,000	Massena Central Sch	30,000
30 Sherwood Dr	Lot 3 Blk F	92,000		1,672.82
Massena, NY 13662	Westwood Tr			
	Res-One Family			
	FRNT 78.00 DPTH 135.00			
	EAST-0352300 NRTH-1795435			
	DEED BOOK 2010 PG-7962			
	FULL MARKET VALUE	92,000		
			TOTAL TAX ---	1,127.33**
				DATE #1 09/30/15
				AMT DUE 1,127.33
***** 9.075-2-11 *****				
9.075-2-11	5 Winter St			ACCT 1-120- 2
Nova 1 Enterprises, LLC	220 2 Family Res		Massena Central Sch	BILL 4845
692 County Route 40	Massena 1 405801	12,900		1,163.70
Massena, NY 13662	S 1/2 Lot 6	64,000		
	Rutherford Tract			
	Residence Two Family			
	FRNT 32.00 DPTH 92.00			
	EAST-0355087 NRTH-1795185			
	DEED BOOK 2010 PG-2479			
	FULL MARKET VALUE	64,000		
			TOTAL TAX ---	1,163.70**
				DATE #1 09/30/15
				AMT DUE 1,163.70
***** 9.075-2-12 *****				
9.075-2-12	9 Winter St			ACCT 1-123- 3
Nova 1 Enterprises, LLC	210 1 Family Res		Massena Central Sch	BILL 4846
692 County Route 40	Massena 1 405801	12,900		1,018.24
Massena, NY 13662	N 1/2 Lot 6	56,000		
	Rutherford Tr			
	One Family Residence			
	FRNT 46.00 DPTH 92.00			
	EAST-0355080 NRTH-1795224			
	DEED BOOK 2010 PG-2480			
	FULL MARKET VALUE	56,000		
			TOTAL TAX ---	1,018.24**
				DATE #1 09/30/15
				AMT DUE 1,018.24

\*\*\*\*\*

STATE OF NEW YORK  
 COUNTY - St Lawrence  
 SCHOOL - Massena 1  
 TOWN - Massena  
 VILLAGE - Massena  
 SWIS - 405801

2 0 1 5 S C H O O L T A X R O L L  
 T A X A B L E SECTION OF THE ROLL - 1  
 OWNERS NAME SEQUENCE  
 UNIFORM PERCENT OF VALUE IS 100.00

PAGE 1777  
 VALUATION DATE-JUL 01, 2014  
 TAXABLE STATUS DATE-MAR 01, 2015

TAX MAP PARCEL NUMBER	PROPERTY LOCATION & CLASS	ASSESSMENT	EXEMPTION CODE-----	SCHOOL
CURRENT OWNERS NAME	SCHOOL DISTRICT	LAND	TAX DESCRIPTION	TAXABLE VALUE
CURRENT OWNERS ADDRESS	PARCEL SIZE/GRID COORD	TOTAL	SPECIAL DISTRICTS	TAX AMOUNT
***** 9.068-7-15 *****				
9.068-7-15	10 King St			ACCT 1- 54- 8
Novosel Gary T.H.	210 1 Family Res		Basic Star 41854	BILL 4847
10 King St	Massena 1 405801	6,300	Massena Central Sch	30,000
Massena, NY 13662	Lot 2 Blk 105	55,000		1,000.06
	Tyo Tract			
	FRNT 50.00 DPTH 130.00			
	EAST-0359626 NRTH-1797670			
	DEED BOOK 2012 PG-17280			
	FULL MARKET VALUE	55,000		
TOTAL TAX ---				454.57**
				DATE #1 09/30/15
				AMT DUE 454.57
***** 9.059-9-27 *****				
9.059-9-27	15 Main St			ACCT 1-557- 5
Novosel Kathleen J	331 Com vac w/im		Massena Central Sch	BILL 4848
1611 County Route 28	Massena 1 405801	11,500		218.19
Lisbon, NY 13658	15 Main St	12,000		
	2 Story Comrl.w/ Apt 2ed			
	FRNT 25.00 DPTH 64.00			
	EAST-0355027 NRTH-1798112			
	DEED BOOK 2012 PG-17281			
	FULL MARKET VALUE	12,000		
TOTAL TAX ---				218.19**
				DATE #1 09/30/15
				AMT DUE 218.19
***** 9.059-9-39 *****				
9.059-9-39	17 Main St			ACCT 1-496- 6
Novosel Kathleen J	331 Com vac w/im		Massena Central Sch	BILL 4849
1611 County Route 28	Massena 1 405801	10,000		190.92
Lisbon, NY 13658	Becker Bank	10,500		
	Crosby Main			
	Retail Store			
	FRNT 21.00 DPTH 64.00			
	EAST-0355020 NRTH-1798083			
	DEED BOOK 2012 PG-17281			
	FULL MARKET VALUE	10,500		
TOTAL TAX ---				190.92**
				DATE #1 09/30/15
				AMT DUE 190.92
*****				

STATE OF NEW YORK  
 COUNTY - St Lawrence  
 SCHOOL - Massena 1  
 TOWN - Massena  
 VILLAGE - Massena  
 SWIS - 405801

2 0 1 5 S C H O O L T A X R O L L  
 T A X A B L E SECTION OF THE ROLL - 1  
 N A M E S E C T I O N - N  
 UNIFORM PERCENT OF VALUE IS 100.00

PAGE 1778  
 VALUATION DATE-JUL 01, 2014  
 TAXABLE STATUS DATE-MAR 01, 2015  
 RPS155/V04/L015  
 CURRENT DATE 8/21/2015

\*\*\* S P E C I A L D I S T R I C T S U M M A R Y \*\*\*

CODE	DISTRICT NAME	TOTAL PARCELS	EXTENSION TYPE	EXTENSION VALUE	AD VALOREM VALUE	EXEMPT AMOUNT	TAXABLE VALUE	TOTAL TAX
------	---------------	---------------	----------------	-----------------	------------------	---------------	---------------	-----------

NO SPECIAL DISTRICTS AT THIS LEVEL

\*\*\* S C H O O L D I S T R I C T S U M M A R Y \*\*\*

CODE	DISTRICT NAME	TOTAL PARCELS	ASSESSED LAND	ASSESSED TOTAL	EXEMPT AMOUNT	TOTAL TAXABLE	TOTAL TAX
					----- STAR AMOUNT	----- STAR TAXABLE	
	Massena 1	64	884,500	5222,900	111,311	5,111,589	
405801					1214,300	3,897,289	70,863.86
	S U B - T O T A L	64	884,500	5222,900	111,311	5,111,589	
	S U B - T O T A L (CONT)				1214,300	3,897,289	70,863.86
	T O T A L	64	884,500	5222,900	111,311	5,111,589	
	T O T A L (CONT)				1214,300	3,897,289	70,863.86

\*\*\* S Y S T E M C O D E S S U M M A R Y \*\*\*

NO SYSTEM EXEMPTIONS AT THIS LEVEL

\*\*\* E X E M P T I O N S U M M A R Y \*\*\*

CODE	DESCRIPTION	TOTAL PARCELS	SCHOOL
41800	Aged - All	1	38,500
41834	Enhanced S	12	644,300
41854	Basic Star	19	570,000
47610	Business I	2	72,811
	T O T A L	34	1325,611



STATE OF NEW YORK  
 COUNTY - St Lawrence  
 SCHOOL - Massena 1  
 TOWN - Massena  
 VILLAGE - Massena  
 SWIS - 405801

2 0 1 5 S C H O O L T A X R O L L  
 T A X A B L E SECTION OF THE ROLL - 1  
 N A M E S E C T I O N - N  
 UNIFORM PERCENT OF VALUE IS 100.00

PAGE 1779  
 VALUATION DATE-JUL 01, 2014  
 TAXABLE STATUS DATE-MAR 01, 2015  
 RPS155/V04/L015  
 CURRENT DATE 8/21/2015

\*\*\* G R A N D T O T A L S \*\*\*

ROLL SEC	DESCRIPTION	TOTAL PARCELS	ASSESSED LAND	ASSESSED TOTAL	EXEMPT AMOUNT ----- STAR AMOUNT	TOTAL TAXABLE ----- STAR TAXABLE	TAX RATE	TOTAL TAX
	Massena Central Sc		884,500	5222,900	111,311	5,111,589		
	SPEC DIST TAXES				1214,300	3,897,289		70,863.86
1	TAXABLE	64						70,863.86

STATE OF NEW YORK  
 COUNTY - St Lawrence  
 SCHOOL - Massena 1  
 TOWN - Massena  
 VILLAGE - Massena  
 SWIS - 405801

2 0 1 5 S C H O O L T A X R O L L  
 T A X A B L E SECTION OF THE ROLL - 1  
 OWNERS NAME SEQUENCE  
 UNIFORM PERCENT OF VALUE IS 100.00

PAGE 1780  
 VALUATION DATE-JUL 01, 2014  
 TAXABLE STATUS DATE-MAR 01, 2015

TAX MAP PARCEL NUMBER	PROPERTY LOCATION & CLASS	ASSESSMENT	EXEMPTION CODE-----	SCHOOL
CURRENT OWNERS NAME	SCHOOL DISTRICT	LAND	TAX DESCRIPTION	TAXABLE VALUE
CURRENT OWNERS ADDRESS	PARCEL SIZE/GRID COORD	TOTAL	SPECIAL DISTRICTS	TAX AMOUNT
*****				
9.082-5-52	112 W Hatfield St 210 1 Family Res		Enhanced S 41834	9.082-5-52
O'Brien (w/LU) Patricia M	Massena 1 405801	7,300	Massena Central Sch	ACCT 1-391- 6
112 W Hatfield St	Nightengale	70,000		BILL 4850
Massena, NY 13662	Tract Res-One Family FRNT 70.00 DPTH 140.00 EAST-0354327 NRTH-1792384 DEED BOOK 2010 PG-10294 FULL MARKET VALUE	70,000		1,272.80
TOTAL TAX ---				167.80**
				DATE #1 09/30/15
				AMT DUE 167.80
*****				
9.051-9-1	74 Beach St 210 1 Family Res		Massena Central Sch	9.051-9-1
O'Brien Brittany A	Massena 1 405801	6,500		ACCT 1-196- 7
O'Brien Ryan	Lot 16	46,000		BILL 4851
74 Beach St	Bondstow Tract			836.41
Massena, NY 13662	Residence-One Family FRNT 60.00 DPTH 120.00 BANK8888869 EAST-0354513 NRTH-1800842 DEED BOOK 2004 PG-23243 FULL MARKET VALUE	46,000		
TOTAL TAX ---				836.41**
				DATE #1 09/30/15
				AMT DUE 836.41
*****				
9.074-4-9	48 Windsor Rd 210 1 Family Res		Enhanced S 41834	9.074-4-9
O'Brien Catherine	Massena 1 405801	24,000	Massena Central Sch	ACCT 1-391- 3
48 Windsor Rd	Lot 11 Blk H	83,000		BILL 4852
Massena, NY 13662	Westwood Tract Residence-One Family FRNT 78.00 DPTH 135.00 EAST-0352363 NRTH-1794736 DEED BOOK 636 PG-00113 FULL MARKET VALUE	83,000		65,300
TOTAL TAX ---				1,509.18
				DATE #1 09/30/15
				AMT DUE 404.18
*****				

STATE OF NEW YORK  
 COUNTY - St Lawrence  
 SCHOOL - Massena 1  
 TOWN - Massena  
 VILLAGE - Massena  
 SWIS - 405801

2 0 1 5 S C H O O L T A X R O L L  
 T A X A B L E SECTION OF THE ROLL - 1  
 OWNERS NAME SEQUENCE  
 UNIFORM PERCENT OF VALUE IS 100.00

PAGE 1781  
 VALUATION DATE-JUL 01, 2014  
 TAXABLE STATUS DATE-MAR 01, 2015

TAX MAP PARCEL NUMBER	PROPERTY LOCATION & CLASS	ASSESSMENT	EXEMPTION CODE-----	SCHOOL
CURRENT OWNERS NAME	SCHOOL DISTRICT	LAND	TAX DESCRIPTION	TAXABLE VALUE
CURRENT OWNERS ADDRESS	PARCEL SIZE/GRID COORD	TOTAL	SPECIAL DISTRICTS	TAX AMOUNT
*****				
10.053-2-21	34 Williams St			10.053-2-21 *****
O'Brien Colin P	210 1 Family Res		Basic Star 41854	ACCT 1-513- 4 BILL 4853
34 Williams Street	Massena 1 405801	10,800	Massena Central Sch	70,000 1,272.80
Massena, NY 13662	Lot 17	70,000		
	Blk 3 Sou. Dev.			
	Residence- One Family			
	FRNT 50.00 DPTH 150.00			
	BANK8888830			
	EAST-0360741 NRTH-1798665			
	DEED BOOK 2014 PG-4825			
	FULL MARKET VALUE	70,000		
			TOTAL TAX ---	727.31**
				DATE #1 09/30/15
				AMT DUE 727.31
*****				
9.042-4-69	15 Kennedy Ct			9.042-4-69 *****
O'Brien John M	210 1 Family Res		Basic Star 41854	ACCT 1- 48- 9 BILL 4854
15 Kennedy Ct	Massena 1 405801	7,200	Massena Central Sch	57,000 1,036.42
Massena, NY 13662	Lot 26 Blk 52	57,000		
	Homecroft Tract			
	FRNT 36.00 DPTH 172.00			
	EAST-0354254 NRTH-1802403			
	DEED BOOK 2008 PG-11105			
	FULL MARKET VALUE	57,000		
			TOTAL TAX ---	490.93**
				DATE #1 09/30/15
				AMT DUE 490.93
*****				
9.066-11-11	44 Bridges Ave			9.066-11-11 *****
O'Brien Marilla Gardner	210 1 Family Res		Basic Star 41854	ACCT 1-567- 4 BILL 4855
44 Bridges Ave	Massena 1 405801	17,400	Massena Central Sch	178,000 3,236.55
Massena, NY 13662	Lot 38	178,000		
	Joy Tract			
	Plot Revised 2/2012 LDC			
	FRNT 55.00 DPTH			
	EAST-0354291 NRTH-1796352			
	DEED BOOK 2003 PG-21832			
	FULL MARKET VALUE	178,000		
			TOTAL TAX ---	2,691.06**
				DATE #1 09/30/15
				AMT DUE 2,691.06
*****				

STATE OF NEW YORK  
 COUNTY - St Lawrence  
 SCHOOL - Massena 1  
 TOWN - Massena  
 VILLAGE - Massena  
 SWIS - 405801

2 0 1 5 S C H O O L T A X R O L L  
 T A X A B L E SECTION OF THE ROLL - 1  
 OWNERS NAME SEQUENCE  
 UNIFORM PERCENT OF VALUE IS 100.00

PAGE 1782  
 VALUATION DATE-JUL 01, 2014  
 TAXABLE STATUS DATE-MAR 01, 2015

TAX MAP PARCEL NUMBER	PROPERTY LOCATION & CLASS	ASSESSMENT	EXEMPTION CODE-----	SCHOOL
CURRENT OWNERS NAME	SCHOOL DISTRICT	LAND	TAX DESCRIPTION	TAXABLE VALUE
CURRENT OWNERS ADDRESS	PARCEL SIZE/GRID COORD	TOTAL	SPECIAL DISTRICTS	TAX AMOUNT
***** 9.060-11-21 *****				
15 Williams St				ACCT 1- 42- 6 BILL 4856
9.060-11-21	210 1 Family Res		Basic Star 41854	30,000
O'Brien Michael J	Massena 1 405801	13,400	Massena Central Sch	63,000 1,145.52
15 Williams St	Lot 10 Blk 5	63,000		
Massena, NY 13662	Southern Development Res-One Family FRNT 60.00 DPTH 180.00 BANK8888111			
	EAST-0360456 NRTH-1798417 DEED BOOK 2009 PG-4755 FULL MARKET VALUE	63,000		
			TOTAL TAX ---	600.03**
				DATE #1 09/30/15
				AMT DUE 600.03
***** 9.082-3-5 *****				
37 Middlebury Ave				ACCT 1-391- 7 BILL 4857
9.082-3-5	210 1 Family Res		Basic Star 41854	30,000
O'Brien Steven F	Massena 1 405801	6,600	Massena Central Sch	51,500 936.42
O'Brien Judy M	Lot 81	51,500		
37 Middlebury Ave	Buckeye Tract res 1 fam w/vet/disab/exs FRNT 60.00 DPTH 125.00			
Massena, NY 13662	EAST-0353811 NRTH-1793312 DEED BOOK 881 PG-01042 FULL MARKET VALUE	51,500		
			TOTAL TAX ---	390.93**
				DATE #1 09/30/15
				AMT DUE 390.93
***** 9.058-2-19 *****				
14 Pine St				ACCT 1-544- 2 BILL 4858
9.058-2-19	210 1 Family Res		Massena Central Sch	44,000 800.05
O'Brien Thomas	Massena 1 405801	7,500		
O'Brien Julie	Residence 1 Family	44,000		
Thomas O'Brien	FRNT 66.00 DPTH 154.00			
320 Town Line Rd	EAST-0353112 NRTH-1799610			
Lisbon, NY 13658	DEED BOOK 980 PG-00314 FULL MARKET VALUE	44,000		
			TOTAL TAX ---	800.05**
				DATE #1 09/30/15
				AMT DUE 800.05
*****				

STATE OF NEW YORK  
 COUNTY - St Lawrence  
 SCHOOL - Massena 1  
 TOWN - Massena  
 VILLAGE - Massena  
 SWIS - 405801

2 0 1 5 S C H O O L T A X R O L L  
 T A X A B L E SECTION OF THE ROLL - 1  
 OWNERS NAME SEQUENCE  
 UNIFORM PERCENT OF VALUE IS 100.00

PAGE 1783  
 VALUATION DATE-JUL 01, 2014  
 TAXABLE STATUS DATE-MAR 01, 2015

TAX MAP PARCEL NUMBER	PROPERTY LOCATION & CLASS	ASSESSMENT	EXEMPTION CODE-----	SCHOOL
CURRENT OWNERS NAME	SCHOOL DISTRICT	LAND	TAX DESCRIPTION	TAXABLE VALUE
CURRENT OWNERS ADDRESS	PARCEL SIZE/GRID COORD	TOTAL	SPECIAL DISTRICTS	TAX AMOUNT
*****				10.053-2-3 *****
10.053-2-3	8 Randall Dr			ACCT 1-391- 4 BILL 4859
O'Brien Thomas	210 1 Family Res		Basic Star 41854	30,000
8 Randall Dr	Massena 1 405801	12,100	Massena Central Sch	73,000 1,327.35
Massena, NY 13662	Lot 3	73,000		
	Southern Dev.			
	Res-Single Family			
	FRNT 75.00 DPTH 125.00			
	EAST-0361154 NRTH-1798460			
	DEED BOOK 2010 PG-19305			
	FULL MARKET VALUE	73,000		
			TOTAL TAX ---	781.86**
				DATE #1 09/30/15
				AMT DUE 781.86
*****				9.042-3-1 *****
9.042-3-1	29 Monroe Pkwy			ACCT 1-442- 1 BILL 4860
O'Brien Vincent (LC)	210 1 Family Res		Massena Central Sch	53,000 963.69
Poirier Aimee	Massena 1 405801	9,100		
29 Monroe Pkwy	Lot 12 Blk 48	53,000		
Massena, NY 13662	Homecroft Tract			
	FRNT 100.00 DPTH 120.00			
	EAST-0353754 NRTH-1803034			
	DEED BOOK 2009 PG-1355			
	FULL MARKET VALUE	53,000		
			TOTAL TAX ---	963.69**
				DATE #1 09/30/15
				AMT DUE 963.69
*****				9.068-8-29 *****
9.068-8-29	34 Alden St			ACCT 1-518- 6 BILL 4861
O'Brien Wendy A	210 1 Family Res		Basic Star 41854	30,000
34 Alden St	Massena 1 405801	7,500	Massena Central Sch	56,000 1,018.24
Massena, NY 13662	Lot 5A Blk 109	56,000		
	Tyo Tract			
	Res 1/2 Int/per Own Life			
	FRNT 65.00 DPTH 125.00			
	BANK8888111			
	EAST-0360210 NRTH-1797170			
	DEED BOOK 2011 PG-9157			
	FULL MARKET VALUE	56,000		
			TOTAL TAX ---	472.75**
				DATE #1 09/30/15
				AMT DUE 472.75
*****				*****

STATE OF NEW YORK  
 COUNTY - St Lawrence  
 SCHOOL - Massena 1  
 TOWN - Massena  
 VILLAGE - Massena  
 SWIS - 405801

2 0 1 5 S C H O O L T A X R O L L  
 T A X A B L E SECTION OF THE ROLL - 1  
 OWNERS NAME SEQUENCE  
 UNIFORM PERCENT OF VALUE IS 100.00

PAGE 1784  
 VALUATION DATE-JUL 01, 2014  
 TAXABLE STATUS DATE-MAR 01, 2015

TAX MAP PARCEL NUMBER	PROPERTY LOCATION & CLASS	ASSESSMENT	EXEMPTION CODE-----	SCHOOL
CURRENT OWNERS NAME	SCHOOL DISTRICT	LAND	TAX DESCRIPTION	TAXABLE VALUE
CURRENT OWNERS ADDRESS	PARCEL SIZE/GRID COORD	TOTAL	SPECIAL DISTRICTS	TAX AMOUNT
***** 9.050-8-12 *****				
35 Orchard Rd				ACCT 1-101- 4 BILL 4862
9.050-8-12	210 1 Family Res		Basic Star 41854	30,000
O'Brien William J	Massena 1 405801	12,700	Massena Central Sch	75,000 1,363.72
O'Brien Monica K	Lot 13 Blk 731A	75,000		
35 Orchard Rd	Orchard Heights			
Massena, NY 13662	Residence-One Family			
	FRNT 70.00 DPTH 150.00			
	BANK8888111			
	EAST-0352646 NRTH-1800627			
	DEED BOOK 2003 PG-3043			
	FULL MARKET VALUE	75,000		
			TOTAL TAX ---	818.23**
				DATE #1 09/30/15
				AMT DUE 818.23
***** 9.058-1-1.4 *****				
Off Erwin Ave				BILL 4863
9.058-1-1.4	311 Res vac land		Massena Central Sch	3,000 54.55
O'Donnell Michael	Massena 1 405801	3,000		
O'Donnell Rachel	LOCATED OFF ERWIN AVE	3,000		
16 Erwin Ave	VACANT LOT (H) .31 ACRE			
Massena, NY 13662	ACRES 0.31			
	EAST-0351555 NRTH-1799796			
	DEED BOOK 2003 PG-19519			
	FULL MARKET VALUE	3,000		
			TOTAL TAX ---	54.55**
				DATE #1 09/30/15
				AMT DUE 54.55
***** 9.057-8-16 *****				
16 Erwin Ave				ACCT 1-286- 6 BILL 4864
9.057-8-16	210 1 Family Res		Basic Star 41854	30,000
O'Donnell Michael W	Massena 1 405801	11,600	Massena Central Sch	76,000 1,381.90
O'Donnell Rachel	40 Ft Lot 37 & 40	76,000		
16 Erwin Ave	Waterbury Tract			
Massena, NY 13662	Residence one Family			
	FRNT 80.00 DPTH 112.00			
	EAST-0351434 NRTH-1799711			
	DEED BOOK 1999 PG-17312			
	FULL MARKET VALUE	76,000		
			TOTAL TAX ---	836.41**
				DATE #1 09/30/15
				AMT DUE 836.41
*****				

STATE OF NEW YORK  
 COUNTY - St Lawrence  
 SCHOOL - Massena 1  
 TOWN - Massena  
 VILLAGE - Massena  
 SWIS - 405801

2 0 1 5 S C H O O L T A X R O L L  
 T A X A B L E SECTION OF THE ROLL - 1  
 OWNERS NAME SEQUENCE  
 UNIFORM PERCENT OF VALUE IS 100.00

PAGE 1785  
 VALUATION DATE-JUL 01, 2014  
 TAXABLE STATUS DATE-MAR 01, 2015

TAX MAP PARCEL NUMBER	PROPERTY LOCATION & CLASS	ASSESSMENT	EXEMPTION CODE-----	SCHOOL
CURRENT OWNERS NAME	SCHOOL DISTRICT	LAND	TAX DESCRIPTION	TAXABLE VALUE
CURRENT OWNERS ADDRESS	PARCEL SIZE/GRID COORD	TOTAL	SPECIAL DISTRICTS	TAX AMOUNT
***** 9.075-3-11.1 *****				
50 Grove St				ACCT 1- 67- 4
9.075-3-11.1	210 1 Family Res		Basic Star 41854	BILL 4865
O'Geen Anthony	Massena 1 405801	23,600	Massena Central Sch	30,000
Mary Jo	Lots 5,6 & 1/2 Of 4	109,000		1,981.93
50 Grove St	Mapleview Tract			
Massena, NY 13662	Residence And Garage			
	FRNT 125.00 DPTH 144.00			
	EAST-0356205 NRTH-1795450			
	DEED BOOK 1001 PG-00962			
	FULL MARKET VALUE	109,000		
TOTAL TAX ---				1,436.44**
				DATE #1 09/30/15
				AMT DUE 1,436.44
***** 9.083-4-3 *****				
355 S Main St				ACCT 1-321- 9
9.083-4-3	210 1 Family Res		Massena Central Sch	BILL 4866
O'Geen Anthony J	Massena 1 405801	8,000		1,109.16
O'Geen Mary Jo	Residence One Family	61,000		
355 Main St	FRNT 60.00 DPTH 219.00			
Massena, NY 13662-2549	EAST-0355961 NRTH-1793685			
	DEED BOOK 2013 PG-14983			
	FULL MARKET VALUE	61,000		
TOTAL TAX ---				1,109.16**
				DATE #1 09/30/15
				AMT DUE 1,109.16
***** 9.042-2-14 *****				
163 McKinley Ave				ACCT 1-392- 5
9.042-2-14	210 1 Family Res		Enhanced S 41834	BILL 4867
O'Geen Kathryn	Massena 1 405801	6,700	Massena Central Sch	52,000
163 McKinley Ave	Lot 23 Blk 49	52,000		945.51
Massena, NY 13662	Homecroft Tract			
	FRNT 50.00 DPTH 120.00			
	EAST-0353361 NRTH-1802969			
	DEED BOOK 727 PG-00293			
	FULL MARKET VALUE	52,000		
TOTAL TAX ---				0.00**
***** 10.061-3-12 *****				
265,267, 268 Reed Dr				ACCT 1-336- 7
10.061-3-12	411 Apartment		Massena Central Sch	BILL 4868
O'Keefe Daniel Jr	Massena 1 405801	6,200		1,350.08
Daniel O'Keefe Sr	Lot 3	74,250		
996 County Route 36	Federal Housing			
Chase Mills, NY 13621-3145	4 Unit Apt Bldg			
	FRNT 114.00 DPTH 100.00			
	EAST-0362258 NRTH-1796368			
	DEED BOOK 2002 PG-15263			
	FULL MARKET VALUE	74,250		
TOTAL TAX ---				1,350.08**
				DATE #1 09/30/15
				AMT DUE 1,350.08
*****				





STATE OF NEW YORK  
 COUNTY - St Lawrence  
 SCHOOL - Massena 1  
 TOWN - Massena  
 VILLAGE - Massena  
 SWIS - 405801

2 0 1 5 S C H O O L T A X R O L L  
 T A X A B L E SECTION OF THE ROLL - 1  
 OWNERS NAME SEQUENCE  
 UNIFORM PERCENT OF VALUE IS 100.00

PAGE 1786  
 VALUATION DATE-JUL 01, 2014  
 TAXABLE STATUS DATE-MAR 01, 2015

TAX MAP PARCEL NUMBER	PROPERTY LOCATION & CLASS	ASSESSMENT	EXEMPTION CODE-----	SCHOOL
CURRENT OWNERS NAME	SCHOOL DISTRICT	LAND	TAX DESCRIPTION	TAXABLE VALUE
CURRENT OWNERS ADDRESS	PARCEL SIZE/GRID COORD	TOTAL	SPECIAL DISTRICTS	TAX AMOUNT
***** 10.061-3-13 *****				
263,264	Reed Dr			ACCT 1- 71- 3
10.061-3-13	220 2 Family Res		Massena Central Sch	50,000
O'Keefe Daniel Sr.	Massena 1 405801	5,700		
O'Keefe Daniel Jr.	Lot 4	50,000		
996 County Route 36	Federal Housing			
Chase Mills, NY 13621-3145	FRNT 90.00 DPTH 100.00			
	EAST-0362215 NRTH-1796277			
PRIOR OWNER ON 3/01/2015	DEED BOOK 2007 PG-10744			
O'Keefe Daniel Sr.	FULL MARKET VALUE	50,000		
TOTAL TAX ---				909.14**
				DATE #1 09/30/15
				AMT DUE 909.14
***** 10.061-3-36 *****				
277	Reed Dr			ACCT 1-174- 7
10.061-3-36	220 2 Family Res		Massena Central Sch	52,000
O'Keefe Daniel Sr.	Massena 1 405801	8,500		
O'Keefe Daniel Jr.	Lot # 35	52,000		
996 County Route 36	Federal Housing Tract			
Chase Mills, NY 13621-3145	Two Family Residence			
	FRNT 163.00 DPTH 130.00			
PRIOR OWNER ON 3/01/2015	EAST-0362130 NRTH-1796461			
O'Keefe Daniel Sr.	DEED BOOK 2014 PG-12616			
	FULL MARKET VALUE	52,000		
TOTAL TAX ---				945.51**
				DATE #1 09/30/15
				AMT DUE 945.51
***** 9.050-4-14 *****				
139	N Main St			ACCT 1-457- 2
9.050-4-14	210 1 Family Res		Massena Central Sch	51,000
O'Leary Lisa Anne	Massena 1 405801	6,300		
9924 Blue Mound Dr	Lot 15 Blk 38	51,000		
Fort Wayne, IN 46804	P.g.r.			
	Residence-One Family			
	FRNT 50.00 DPTH 147.00			
	EAST-0353900 NRTH-1800624			
	DEED BOOK 2000 PG-15786			
	FULL MARKET VALUE	51,000		
TOTAL TAX ---				927.33**
				DATE #1 09/30/15
				AMT DUE 927.33
*****				

STATE OF NEW YORK  
 COUNTY - St Lawrence  
 SCHOOL - Massena 1  
 TOWN - Massena  
 VILLAGE - Massena  
 SWIS - 405801

2 0 1 5 S C H O O L T A X R O L L  
 T A X A B L E SECTION OF THE ROLL - 1  
 OWNERS NAME SEQUENCE  
 UNIFORM PERCENT OF VALUE IS 100.00

PAGE 1787  
 VALUATION DATE-JUL 01, 2014  
 TAXABLE STATUS DATE-MAR 01, 2015

TAX MAP PARCEL NUMBER	PROPERTY LOCATION & CLASS	ASSESSMENT	EXEMPTION CODE-----	SCHOOL
CURRENT OWNERS NAME	SCHOOL DISTRICT	LAND	TAX DESCRIPTION	TAXABLE VALUE
CURRENT OWNERS ADDRESS	PARCEL SIZE/GRID COORD	TOTAL	SPECIAL DISTRICTS	TAX AMOUNT
*****				
9.050-2-29	6 Judith St 210 1 Family Res		Basic Star 41854	9.050-2-29
O'Neil Patrick	Massena 1 405801	11,500	Massena Central Sch	ACCT 1- 30- 9
6 Judith St	Lot 3 Blk A-1	57,000		BILL 4872
Massena, NY 13662	Northview Tr Res-One Family FRNT 70.00 DPTH 120.00 EAST-0352711 NRTH-1801666 DEED BOOK 1088 PG-102 FULL MARKET VALUE	57,000		30,000 1,036.42
				TOTAL TAX --- 490.93**
				DATE #1 09/30/15
				AMT DUE 490.93
*****				
9.051-8-37	65 Ober St 210 1 Family Res		Massena Central Sch	9.051-8-37
O'Neil Sean S	Massena 1 405801	6,000		ACCT 1-250- 5
33 Colgate Dr	Lot 13 Blk 32	38,000		BILL 4873
Massena, NY 13662	P.g.r. Residence-One Family FRNT 50.00 DPTH 120.00 EAST-0355467 NRTH-1800926 DEED BOOK 2011 PG-9163 FULL MARKET VALUE	38,000		690.95
				TOTAL TAX --- 690.95**
				DATE #1 09/30/15
				AMT DUE 690.95
*****				
9.082-2-2.1	33 Colgate Dr 210 1 Family Res		Basic Star 41854	9.082-2-2.1
O'Neil Sean S	Massena 1 405801	6,400	Massena Central Sch	ACCT 8-358- 4
O'Neil Stephen A	Exempt-Church Owned	44,200		BILL 4874
33 Colgate Dr	Lot 112			30,000
Massena, NY 13662	Buckeye Tract FRNT 55.00 DPTH 125.00 BANK8888869 EAST-0353551 NRTH-1793149 DEED BOOK 2004 PG-22275 FULL MARKET VALUE	44,200		803.68
				TOTAL TAX --- 258.19**
				DATE #1 09/30/15
				AMT DUE 258.19
*****				

STATE OF NEW YORK  
 COUNTY - St Lawrence  
 SCHOOL - Massena 1  
 TOWN - Massena  
 VILLAGE - Massena  
 SWIS - 405801

2 0 1 5 S C H O O L T A X R O L L  
 T A X A B L E SECTION OF THE ROLL - 1  
 OWNERS NAME SEQUENCE  
 UNIFORM PERCENT OF VALUE IS 100.00

PAGE 1788  
 VALUATION DATE-JUL 01, 2014  
 TAXABLE STATUS DATE-MAR 01, 2015

TAX MAP PARCEL NUMBER	PROPERTY LOCATION & CLASS	ASSESSMENT	EXEMPTION CODE-----	SCHOOL
CURRENT OWNERS NAME	SCHOOL DISTRICT	LAND	TAX DESCRIPTION	TAXABLE VALUE
CURRENT OWNERS ADDRESS	PARCEL SIZE/GRID COORD	TOTAL	SPECIAL DISTRICTS	TAX AMOUNT
***** 9.082-2-3 *****				
31 Colgate Dr				ACCT 1-374- 7 BILL 4875
9.082-2-3	210 1 Family Res		Basic Star 41854	30,000
O'Neil Stephen	Massena 1 405801	6,800	Massena Central Sch	44,200 803.68
O'Neil Trudy	Lot 111	44,200		
31 Colgate Dr	Buckeye Tract			
Massena, NY 13662	Residence-One Family			
	FRNT 65.00 DPTH 125.00			
	EAST-0353585 NRTH-1793094			
	DEED BOOK 898 PG-00841			
	FULL MARKET VALUE	44,200		
			TOTAL TAX ---	258.19**
				DATE #1 09/30/15
				AMT DUE 258.19
***** 9.068-7-43 *****				
15 Merritt Ave				ACCT 1-116- 3 BILL 4876
9.068-7-43	210 1 Family Res		Massena Central Sch	84,000 1,527.36
O'Neil Thomas E	Massena 1 405801	8,100		
O'Neil Diane E	Lot 18 Blk 108	84,000		
37529 Oak Lake Dr	Southern Dev			
Zephyrhills, FL 33541	RES 1 FAM W/25% VET EX			
	FRNT 75.00 DPTH 130.00			
	EAST-0360395 NRTH-1797303			
	DEED BOOK 1999 PG-18708			
	FULL MARKET VALUE	84,000		
			TOTAL TAX ---	1,527.36**
				DATE #1 09/30/15
				AMT DUE 1,527.36
***** 9.067-5-3 *****				
101 E Orvis St				ACCT 1-133- 9 BILL 4877
9.067-5-3	210 1 Family Res		Basic Star 41854	30,000
O'Neill Dennis	Massena 1 405801	21,800	Massena Central Sch	89,100 1,620.09
O'Neill Candace	Part Sub Lots 31 & 35	89,100		
101 E Orvis Street	Claary Tractis			
Massena, NY 13662	Residence One Family			
	FRNT 90.00 DPTH 175.00			
	BANK8888830			
	EAST-0356439 NRTH-1796625			
	DEED BOOK 2004 PG-2300			
	FULL MARKET VALUE	89,100		
			TOTAL TAX ---	1,074.60**
				DATE #1 09/30/15
				AMT DUE 1,074.60
*****				

STATE OF NEW YORK  
 COUNTY - St Lawrence  
 SCHOOL - Massena 1  
 TOWN - Massena  
 VILLAGE - Massena  
 SWIS - 405801

2 0 1 5 S C H O O L T A X R O L L  
 T A X A B L E SECTION OF THE ROLL - 1  
 OWNERS NAME SEQUENCE  
 UNIFORM PERCENT OF VALUE IS 100.00

PAGE 1789  
 VALUATION DATE-JUL 01, 2014  
 TAXABLE STATUS DATE-MAR 01, 2015

TAX MAP PARCEL NUMBER	PROPERTY LOCATION & CLASS	ASSESSMENT	EXEMPTION CODE-----	SCHOOL
CURRENT OWNERS NAME	SCHOOL DISTRICT	LAND	TAX DESCRIPTION	TAXABLE VALUE
CURRENT OWNERS ADDRESS	PARCEL SIZE/GRID COORD	TOTAL	SPECIAL DISTRICTS	TAX AMOUNT
*****				
9.060-7-32	4 Bayley Rd			9.060-7-32
O'Neill Kevin M	210 1 Family Res		Basic Star 41854	ACCT 1-484- 6
O'Neill Robyn E	Massena 1 405801	6,100	Massena Central Sch	BILL 4878
4 Bayley Rd	Lot 2 Blk 106	49,000		
Massena, NY 13662	Tyo Tr			
	Res-1 Fam W/lc			
	FRNT 45.00 DPTH 130.00			
	BANK8888830			
	EAST-0359580 NRTH-1798009			
	DEED BOOK 2010 PG-8435			
	FULL MARKET VALUE	49,000		
			TOTAL TAX ---	345.47**
				DATE #1 09/30/15
				AMT DUE 345.47
*****				
9.083-3-22	15 Isabel St			9.083-3-22
O'Neill Phyllis D (LU)	210 1 Family Res		Enhanced S 41834	ACCT 1-394- 3
Fayad Mary E	Massena 1 405801	6,200	Massena Central Sch	BILL 4879
163 Trippany Rd	Lot 8 Blk 3	66,000		65,300
Massena, NY 13662	Hatfield Tract			1,200.07
	Residence One Family			
	FRNT 50.00 DPTH 125.00			
	EAST-0355381 NRTH-1793804			
	DEED BOOK 2005 PG-2636			
	FULL MARKET VALUE	66,000		
			TOTAL TAX ---	95.07**
				DATE #1 09/30/15
				AMT DUE 95.07
*****				
9.058-3-29	72 Maple St			9.058-3-29
O'Neill Travis D	210 1 Family Res		Massena Central Sch	ACCT 1-219- 4
72 Maple St	Massena 1 405801	6,700		BILL 4880
Massena, NY 13662	Lot # 30	71,000		1,290.98
	Carney Tract			
	Res 1 Family W/ Garage			
	FRNT 40.00 DPTH 225.00			
	BANK8888209			
	EAST-0353787 NRTH-1799212			
	DEED BOOK 2011 PG-17389			
	FULL MARKET VALUE	71,000		
			TOTAL TAX ---	1,290.98**
				DATE #1 09/30/15
				AMT DUE 1,290.98
*****				

STATE OF NEW YORK  
 COUNTY - St Lawrence  
 SCHOOL - Massena 1  
 TOWN - Massena  
 VILLAGE - Massena  
 SWIS - 405801

2 0 1 5 S C H O O L T A X R O L L  
 T A X A B L E SECTION OF THE ROLL - 1  
 OWNERS NAME SEQUENCE  
 UNIFORM PERCENT OF VALUE IS 100.00

TAX MAP PARCEL NUMBER	PROPERTY LOCATION & CLASS	ASSESSMENT	EXEMPTION CODE-----	SCHOOL
CURRENT OWNERS NAME	SCHOOL DISTRICT	LAND	TAX DESCRIPTION	TAXABLE VALUE
CURRENT OWNERS ADDRESS	PARCEL SIZE/GRID COORD	TOTAL	SPECIAL DISTRICTS	TAX AMOUNT
***** 9.068-12-12 *****				
38 Grant St	210 1 Family Res		Basic Star 41854	ACCT 1-517- 7
9.068-12-12	Massena 1 405801	6,500	Massena Central Sch	46,000
O'Shaughnessy Debra L (LU)	Lot # 5	46,000		
38 Grant St	Oakmont Tract			
Massena, NY 13662	Residence-One Family			
PRIOR OWNER ON 3/01/2015	FRNT 50.00 DPTH 140.00			
O'shaughnessy Debra L	EAST-0358750 NRTH-1796630			
	DEED BOOK 2015 PG-7363			
	FULL MARKET VALUE	46,000		
TOTAL TAX ---				290.92**
				DATE #1 09/30/15
				AMT DUE 290.92
***** 9.042-8-29 *****				
54 Marie St	210 1 Family Res		Basic Star 41854	ACCT 1-424- 8
9.042-8-29	Massena 1 405801	11,000	Massena Central Sch	126,000
O'Shaughnessy Ricky	Lot 7 Blk C	126,000		
O'Shaughnessy Kathy	Northview Tract			
54 Marie St	FRNT 75.00 DPTH 110.00			
Massena, NY 13662	EAST-0352005 NRTH-1801930			
	DEED BOOK 1074 PG-565			
	FULL MARKET VALUE	126,000		
TOTAL TAX ---				1,745.55**
				DATE #1 09/30/15
				AMT DUE 1,745.55
***** 9.083-3-15 *****				
6 Isabel St	210 1 Family Res		Massena Central Sch	ACCT 1-144- 5
9.083-3-15	Massena 1 405801	6,400		54,000
O'Shaughnessy Jennifer	Lot 10 Blk 1	54,000		
6 Isabel St	Hatfield Tr			
Massena, NY 13662	Residence One Family			
	FRNT 50.00 DPTH 132.00			
	EAST-0355600 NRTH-1793627			
	DEED BOOK 2015 PG-4165			
	FULL MARKET VALUE	54,000		
TOTAL TAX ---				981.88**
				DATE #1 09/30/15
				AMT DUE 981.88
*****				

STATE OF NEW YORK  
 COUNTY - St Lawrence  
 SCHOOL - Massena 1  
 TOWN - Massena  
 VILLAGE - Massena  
 SWIS - 405801

2 0 1 5 S C H O O L T A X R O L L  
 T A X A B L E SECTION OF THE ROLL - 1  
 OWNERS NAME SEQUENCE  
 UNIFORM PERCENT OF VALUE IS 100.00

PAGE 1791  
 VALUATION DATE-JUL 01, 2014  
 TAXABLE STATUS DATE-MAR 01, 2015

TAX MAP PARCEL NUMBER	PROPERTY LOCATION & CLASS	ASSESSMENT	EXEMPTION CODE-----	SCHOOL
CURRENT OWNERS NAME	SCHOOL DISTRICT	LAND	TAX DESCRIPTION	TAXABLE VALUE
CURRENT OWNERS ADDRESS	PARCEL SIZE/GRID COORD	TOTAL	SPECIAL DISTRICTS	TAX AMOUNT
***** 9.068-8-1 *****				
9.068-8-1	8 Alden St			ACCT 1- 29- 4
O'Shea (LU) Peggy	210 1 Family Res		Massena Central Sch	BILL 4884
Tim O'Shea	Massena 1 405801	6,200		890.96
6031 Ralston Ave	Lot 1 Blk 104	49,000		
Indianapolis, IN 46220	Tyo Tr			
	One Family Residence			
	FRNT 50.00 DPTH 125.00			
	EAST-0359486 NRTH-1797386			
	DEED BOOK 2012 PG-11598			
	FULL MARKET VALUE	49,000		
			TOTAL TAX ---	890.96**
				DATE #1 09/30/15
				AMT DUE 890.96
***** 9.083-2-1 *****				
9.083-2-1	Off Ash St			ACCT 1-395- 8
O'Shea John Patrick Jr.	311 Res vac land		Massena Central Sch	BILL 4885
6 Ash St	Massena 1 405801	1,100		20.00
Massena, NY 13662	Lot 9 & 11 & Pt 7 Blk 6	1,100		
	Hatfiled Tract			
	Vacant Lot			
	FRNT 98.00 DPTH 145.00			
	EAST-0354877 NRTH-1793814			
	DEED BOOK 2006 PG-16129			
	FULL MARKET VALUE	1,100		
			TOTAL TAX ---	20.00**
				DATE #1 09/30/15
				AMT DUE 20.00
***** 9.083-2-8 *****				
9.083-2-8	6 Ash St			ACCT 1-395- 7
O'Shea John Patrick Jr.	210 1 Family Res		Basic Star 41854	BILL 4886
6 Ash St	Massena 1 405801	6,400	Massena Central Sch	30,000
Massena, NY 13662	10 Ft Lot 8 Blk 6	56,000		1,018.24
	Hatfield Tr			
	Res-One Family/live Use			
	FRNT 52.00 DPTH 131.00			
	EAST-0354929 NRTH-1793705			
	DEED BOOK 2006 PG-16129			
	FULL MARKET VALUE	56,000		
			TOTAL TAX ---	472.75**
				DATE #1 09/30/15
				AMT DUE 472.75
*****				

STATE OF NEW YORK  
 COUNTY - St Lawrence  
 SCHOOL - Massena 1  
 TOWN - Massena  
 VILLAGE - Massena  
 SWIS - 405801

2 0 1 5 S C H O O L T A X R O L L  
 T A X A B L E SECTION OF THE ROLL - 1  
 OWNERS NAME SEQUENCE  
 UNIFORM PERCENT OF VALUE IS 100.00

PAGE 1792  
 VALUATION DATE-JUL 01, 2014  
 TAXABLE STATUS DATE-MAR 01, 2015

TAX MAP PARCEL NUMBER	PROPERTY LOCATION & CLASS	ASSESSMENT	EXEMPTION CODE-----	SCHOOL
CURRENT OWNERS NAME	SCHOOL DISTRICT	LAND	TAX DESCRIPTION	TAXABLE VALUE
CURRENT OWNERS ADDRESS	PARCEL SIZE/GRID COORD	TOTAL	SPECIAL DISTRICTS	TAX AMOUNT
***** 9.050-11-16 *****				
89 Stoughton Ave				ACCT 1-238- 6
9.050-11-16	210 1 Family Res		Basic Star 41854	BILL 4887
O'Such Marcianne E	Massena 1 405801	6,200	Massena Central Sch	30,000
89 Stoughton Ave	Lot 8 Blk 41	45,000		818.23
Massena, NY 13662	P.g.r.			
	Residence-One Family			
	FRNT 50.00 DPTH 125.00			
	EAST-0354486 NRTH-1801697			
	DEED BOOK 2005 PG-19190			
	FULL MARKET VALUE	45,000		
			TOTAL TAX ---	272.74**
				DATE #1 09/30/15
				AMT DUE 272.74
***** 9.059-12-2 *****				
33 Cornell Ave				ACCT 1-298- 2
9.059-12-2	210 1 Family Res		Basic Star 41854	BILL 4888
O'such Martin	Massena 1 405801	15,100	Massena Central Sch	30,000
O'such Cheryl	Lot 5 Blk 7	63,000		1,145.52
33 Cornell Ave	P.g.r.			
Massena, NY 13662	Residence One Family			
	FRNT 50.00 DPTH 125.00			
	EAST-0357115 NRTH-1799120			
	DEED BOOK 956 PG-00748			
	FULL MARKET VALUE	63,000		
			TOTAL TAX ---	600.03**
				DATE #1 09/30/15
				AMT DUE 600.03
***** 16.027-2-39 *****				
37 Cook St				ACCT 1-258- 2
16.027-2-39	330 Vacant comm		Massena Central Sch	BILL 4889
Oakes Barbara	Massena 1 405801	31,000		563.67
1792 State Highway 420	Vacant Land/ind	31,000		
Massena, NY 13662	FRNT 252.00 DPTH 96.00			
	ACRES 3.10			
	EAST-0355525 NRTH-1791228			
	DEED BOOK 1118 PG-752			
	FULL MARKET VALUE	31,000		
			TOTAL TAX ---	563.67**
				DATE #1 09/30/15
				AMT DUE 563.67

\*\*\*\*\*

STATE OF NEW YORK  
 COUNTY - St Lawrence  
 SCHOOL - Massena 1  
 TOWN - Massena  
 VILLAGE - Massena  
 SWIS - 405801

2 0 1 5 S C H O O L T A X R O L L  
 T A X A B L E SECTION OF THE ROLL - 1  
 OWNERS NAME SEQUENCE  
 UNIFORM PERCENT OF VALUE IS 100.00

PAGE 1793  
 VALUATION DATE-JUL 01, 2014  
 TAXABLE STATUS DATE-MAR 01, 2015

TAX MAP PARCEL NUMBER	PROPERTY LOCATION & CLASS	ASSESSMENT	EXEMPTION CODE-----	SCHOOL
CURRENT OWNERS NAME	SCHOOL DISTRICT	LAND	TAX DESCRIPTION	TAXABLE VALUE
CURRENT OWNERS ADDRESS	PARCEL SIZE/GRID COORD	TOTAL	SPECIAL DISTRICTS	TAX AMOUNT
*****				
9.058-4-30	13 George St 210 1 Family Res		Basic Star 41854	9.058-4-30
Oakes Carl J	Massena 1 405801	8,600	Massena Central Sch	ACCT 1-491- 6
Oakes Loretta C	Lot 24	41,000		
13 George St	Stearns Tract			
Massena, NY 13662	Res 1 Family W/25 Vet Ex FRNT 75.00 DPTH 210.00 BANK8888830			
	EAST-0353803 NRTH-1798236			
	DEED BOOK 2014 PG-3631			
	FULL MARKET VALUE	41,000		
			TOTAL TAX ---	200.01**
				DATE #1 09/30/15
				AMT DUE 200.01
*****				
9.051-1-55	134 Liberty Ave 210 1 Family Res		Massena Central Sch	9.051-1-55
Oakes Darrin	Massena 1 405801	6,700		ACCT 1-381- 3
2946 County Route 55	Lot 13 Blk 31A	44,400		
Brasher Falls, NY 13613-3301	P.g.r. Residnece One Family FRNT 50.00 DPTH 150.00			
	EAST-0355637 NRTH-1801606			
	DEED BOOK 2013 PG-17885			
	FULL MARKET VALUE	44,400		
			TOTAL TAX ---	807.32**
				DATE #1 09/30/15
				AMT DUE 807.32
*****				
9.050-11-23	71 Stoughton Ave 210 1 Family Res		Basic Star 41854	9.050-11-23
Oakes Francis J Jr	Massena 1 405801	8,600	Massena Central Sch	ACCT 1-268- 4
Oakes Linda	71 STOUGHTON AVE	66,000		
71 Stoughton Ave	RES 1 FAM W/ATT & DET GAR FRNT 94.00 DPTH 125.00			
Massena, NY 13662	BANK8888869			
	EAST-0354070 NRTH-1801431			
	DEED BOOK 2001 PG-19136			
	FULL MARKET VALUE	66,000		
			TOTAL TAX ---	654.58**
				DATE #1 09/30/15
				AMT DUE 654.58
*****				



STATE OF NEW YORK  
COUNTY - St Lawrence  
SCHOOL - Massena 1  
TOWN - Massena  
VILLAGE - Massena  
SWIS - 405801

2 0 1 5 S C H O O L T A X R O L L  
T A X A B L E SECTION OF THE ROLL - 1  
OWNERS NAME SEQUENCE  
UNIFORM PERCENT OF VALUE IS 100.00

PAGE 1794  
VALUATION DATE-JUL 01, 2014  
TAXABLE STATUS DATE-MAR 01, 2015

TAX MAP PARCEL NUMBER	PROPERTY LOCATION & CLASS	ASSESSMENT	EXEMPTION CODE-----	SCHOOL
CURRENT OWNERS NAME	SCHOOL DISTRICT	LAND	TAX DESCRIPTION	TAXABLE VALUE
CURRENT OWNERS ADDRESS	PARCEL SIZE/GRID COORD	TOTAL	SPECIAL DISTRICTS	TAX AMOUNT
***** 9.042-6-16 *****				
122 Beach St				ACCT 1-385- 1 BILL 4893
9.042-6-16	210 1 Family Res		Basic Star 41854	30,000
Oakes Phillip C	Massena 1 405801	7,000	Massena Central Sch	75,200 1,367.35
122 Beach St	Lot 4 Blk 45	75,200		
Massena, NY 13662	Homecroft Tr			
	FRNT 55.00 DPTH 120.00			
	EAST-0353603 NRTH-1802112			
	DEED BOOK 2012 PG-19335			
	FULL MARKET VALUE	75,200		
TOTAL TAX ---				821.86**
				DATE #1 09/30/15
				AMT DUE 821.86
***** 9.068-9-6 *****				
12 Tracy St				ACCT 1-194- 8 BILL 4894
9.068-9-6	210 1 Family Res		Basic Star 41854	30,000
Oakes Toni A	Massena 1 405801	6,200	Massena Central Sch	56,000 1,018.24
12 Tracy St	Lot 6 Blk 103	56,000		
Massena, NY 13662	Tyo Tract			
	Residence-One Family			
	FRNT 50.00 DPTH 125.00			
	EAST-0359524 NRTH-1797067			
	DEED BOOK 2005 PG-10938			
	FULL MARKET VALUE	56,000		
TOTAL TAX ---				472.75**
				DATE #1 09/30/15
				AMT DUE 472.75
***** 9.042-4-6.11 *****				
18 Monroe Pkwy				ACCT 1- 11- 9 BILL 4895
9.042-4-6.11	210 1 Family Res		Basic Star 41854	30,000
Oakes Tracy A	Massena 1 405801	7,300	Massena Central Sch	60,000 1,090.97
18 Monroe Pkwy	part lots 11 & 12 blk 51	60,000		
Massena, NY 13662	Homecroft Tr			
	FRNT 51.00 DPTH 159.00			
	EAST-0354002 NRTH-1802868			
	DEED BOOK 2010 PG-19197			
	FULL MARKET VALUE	60,000		
TOTAL TAX ---				545.48**
				DATE #1 09/30/15
				AMT DUE 545.48
*****				

STATE OF NEW YORK  
 COUNTY - St Lawrence  
 SCHOOL - Massena 1  
 TOWN - Massena  
 VILLAGE - Massena  
 SWIS - 405801

2 0 1 5 S C H O O L T A X R O L L  
 T A X A B L E SECTION OF THE ROLL - 1  
 OWNERS NAME SEQUENCE  
 UNIFORM PERCENT OF VALUE IS 100.00

PAGE 1795  
 VALUATION DATE-JUL 01, 2014  
 TAXABLE STATUS DATE-MAR 01, 2015

TAX MAP PARCEL NUMBER	PROPERTY LOCATION & CLASS	ASSESSMENT	EXEMPTION CODE-----	SCHOOL
CURRENT OWNERS NAME	SCHOOL DISTRICT	LAND	TAX DESCRIPTION	TAXABLE VALUE
CURRENT OWNERS ADDRESS	PARCEL SIZE/GRID COORD	TOTAL	SPECIAL DISTRICTS	TAX AMOUNT
*****				
9.042-8-10	30 Marie St 210 1 Family Res Massena 1 405801	12,000	Basic Star 41854 Massena Central Sch	64,000
Oakes Valerie A	Lot 12 Blk B1 Northview	64,000		
30 Marie St Massena, NY 13662	FRNT 65.00 DPTH 140.00 EAST-0352635 NRTH-1802170 DEED BOOK 2005 PG-2697 FULL MARKET VALUE	64,000		
TOTAL TAX ---				618.21**
				DATE #1 09/30/15
				AMT DUE 618.21
*****				
9.083-7-55	7 Amherst Rd 210 1 Family Res Massena 1 405801	7,600	Basic Star 41854 Massena Central Sch	58,000
Ober Derek	Lot 30 Buckeye Tract	58,000		
7 Amherst Rd Massena, NY 13662	FRNT 64.00 DPTH 160.00 BANK8888869 EAST-0354608 NRTH-1792628 DEED BOOK 2010 PG-1683 FULL MARKET VALUE	58,000		
TOTAL TAX ---				509.12**
				DATE #1 09/30/15
				AMT DUE 509.12
*****				
9.052-1-36	36,38 Woodlawn Ave 220 2 Family Res Massena 1 405801	5,400	Basic Star 41854 Massena Central Sch	64,000
Ober Erich M	Lot 10 Blk 11 P.g.r.	64,000		
8149B US Highway 11 Potsdam, NY 13676	Double Residence-2 Family FRNT 50.00 DPTH 140.00 BANK8888209 EAST-0357523 NRTH-1800128 DEED BOOK 2012 PG-14350 FULL MARKET VALUE	64,000		
TOTAL TAX ---				618.21**
				DATE #1 09/30/15
				AMT DUE 618.21
*****				

STATE OF NEW YORK  
 COUNTY - St Lawrence  
 SCHOOL - Massena 1  
 TOWN - Massena  
 VILLAGE - Massena  
 SWIS - 405801

2 0 1 5 S C H O O L T A X R O L L  
 T A X A B L E SECTION OF THE ROLL - 1  
 OWNERS NAME SEQUENCE  
 UNIFORM PERCENT OF VALUE IS 100.00

PAGE 1796  
 VALUATION DATE-JUL 01, 2014  
 TAXABLE STATUS DATE-MAR 01, 2015

TAX MAP PARCEL NUMBER	PROPERTY LOCATION & CLASS	ASSESSMENT	EXEMPTION CODE-----	SCHOOL
CURRENT OWNERS NAME	SCHOOL DISTRICT	LAND	TAX DESCRIPTION	TAXABLE VALUE
CURRENT OWNERS ADDRESS	PARCEL SIZE/GRID COORD	TOTAL	SPECIAL DISTRICTS	TAX AMOUNT
***** 9.051-7-23 *****				
11 Pleasant St				ACCT 1-332- 7 BILL 4899
9.051-7-23	210 1 Family Res		Basic Star 41854	30,000
Ojida Jamie J	Massena 1 405801	5,700	Massena Central Sch	65,000 1,181.89
11 Pleasant St	Half Lot 31	65,000		
Massena, NY 13662	Ober Tract			
	Res-One Fam On L/c			
	FRNT 54.00 DPTH 100.00			
	BANK8888869			
	EAST-0355116 NRTH-1800395			
	DEED BOOK 2009 PG-9913			
	FULL MARKET VALUE	65,000		
TOTAL TAX ---				636.40**
				DATE #1 09/30/15
				AMT DUE 636.40
***** 16.027-3-6 *****				
59 S Raquette St				ACCT 1-103- 6 BILL 4900
16.027-3-6	441 Fuel Store&D		Massena Central Sch	21,000 381.84
OLCO PETROLEUM GROUP	Massena 1 405801	21,000		
700 Rue Wellington Fl 2	ADJACENT TO RAILROAD	21,000		
Montreal, QC, H3C 3S4	59 S RAQUETTE ST			
	OIL STORAGE TK FACILITIES			
	FRNT 220.00 DPTH 211.00			
	ACRES 0.84 BANK1111111			
	EAST-0356910 NRTH-1791635			
	DEED BOOK 2015 PG-6390			
	FULL MARKET VALUE	21,000		
TOTAL TAX ---				381.84**
				DATE #1 09/30/15
				AMT DUE 381.84
***** 9.067-7-40 *****				
32 Grove St				ACCT 1-182- 5 BILL 4901
9.067-7-40	210 1 Family Res		Basic Star 41854	30,000
Oliver Alan C	Massena 1 405801	16,300	Massena Central Sch	104,000 1,891.02
Oliver Jaclyn A	Lot 13	104,000		
32 Grove St	Hyde Park			
Massena, NY 13662	Residence-One Family			
	FRNT 50.00 DPTH 140.00			
	BANK8888869			
	EAST-0355976 NRTH-1795904			
	DEED BOOK 2006 PG-10583			
	FULL MARKET VALUE	104,000		
TOTAL TAX ---				1,345.53**
				DATE #1 09/30/15
				AMT DUE 1,345.53
*****				

STATE OF NEW YORK  
 COUNTY - St Lawrence  
 SCHOOL - Massena 1  
 TOWN - Massena  
 VILLAGE - Massena  
 SWIS - 405801

2 0 1 5 S C H O O L T A X R O L L  
 T A X A B L E SECTION OF THE ROLL - 1  
 OWNERS NAME SEQUENCE  
 UNIFORM PERCENT OF VALUE IS 100.00

PAGE 1797  
 VALUATION DATE-JUL 01, 2014  
 TAXABLE STATUS DATE-MAR 01, 2015

TAX MAP PARCEL NUMBER	PROPERTY LOCATION & CLASS	ASSESSMENT	EXEMPTION CODE-----	SCHOOL
CURRENT OWNERS NAME	SCHOOL DISTRICT	LAND	TAX DESCRIPTION	TAXABLE VALUE
CURRENT OWNERS ADDRESS	PARCEL SIZE/GRID COORD	TOTAL	SPECIAL DISTRICTS	TAX AMOUNT
***** 9.059-5-25 *****				
9.059-5-25	8 Warren Ave			ACCT 1-336- 1
Olson Ann C	210 1 Family Res		Massena Central Sch	68,000
PO Box 106	Massena 1 405801	15,500		
Helena, NY 13649	Lot 10 Blk 16	68,000		
	Pgr			
	Res One Family			
	FRNT 50.00 DPTH 125.00			
	BANK8888830			
	EAST-0356225 NRTH-1799492			
	DEED BOOK 2007 PG-14506			
	FULL MARKET VALUE	68,000		
			TOTAL TAX ---	1,236.44**
				DATE #1 09/30/15
				AMT DUE 1,236.44
***** 9.066-11-5 *****				
9.066-11-5	173,175 Allen St			ACCT 1-289- 2
Olson Christopher M	220 2 Family Res		Massena Central Sch	89,000
37 Haverstock Rd	Massena 1 405801	17,500		
Massena, NY 13662	Lot 12 Blk 1	89,000		
	Phillips Tr			
	Two Fam Res W/Vet Exempti			
	FRNT 60.00 DPTH 140.00			
	BANK8888869			
	EAST-0354112 NRTH-1796687			
	DEED BOOK 2008 PG-2276			
	FULL MARKET VALUE	89,000		
			TOTAL TAX ---	1,618.28**
				DATE #1 09/30/15
				AMT DUE 1,618.28
***** 9.082-5-35 *****				
9.082-5-35	22 Middlebury Ave			ACCT 1- 27- 4
Olson Jason M	210 1 Family Res		Massena Central Sch	49,900
Rafter Monica M	Massena 1 405801	6,800		
1788 County Route 53	Lot 57	49,900		
Brasher Falls, NY 13613	Buckeye Tr			
	FRNT 65.00 DPTH 125.00			
	EAST-0354250 NRTH-1792980			
	DEED BOOK 2012 PG-19346			
	FULL MARKET VALUE	49,900		
			TOTAL TAX ---	907.33**
				DATE #1 09/30/15
				AMT DUE 907.33
*****				

STATE OF NEW YORK  
 COUNTY - St Lawrence  
 SCHOOL - Massena 1  
 TOWN - Massena  
 VILLAGE - Massena  
 SWIS - 405801

2 0 1 5 S C H O O L T A X R O L L  
 T A X A B L E SECTION OF THE ROLL - 1  
 OWNERS NAME SEQUENCE  
 UNIFORM PERCENT OF VALUE IS 100.00

TAX MAP PARCEL NUMBER	PROPERTY LOCATION & CLASS	ASSESSMENT	EXEMPTION CODE-----	SCHOOL
CURRENT OWNERS NAME	SCHOOL DISTRICT	LAND	TAX DESCRIPTION	TAXABLE VALUE
CURRENT OWNERS ADDRESS	PARCEL SIZE/GRID COORD	TOTAL	SPECIAL DISTRICTS	TAX AMOUNT
*****				
9.060-4-31	238 Center St			9.060-4-31
Olson Michael J	210 1 Family Res		Massena Central Sch	ACCT 1- 8- 2
Olson Carol	Massena 1 405801	5,500		BILL 4905
37 Haverstock Rd	Lot 15 Block 2	43,000		781.86
Massena, NY 13662	Pine Grove Realty			
	1 Family Residence			
	FRNT 64.00 DPTH 119.00			
	EAST-0358248 NRTH-1799342			
	DEED BOOK 1023 PG-00057			
	FULL MARKET VALUE	43,000		
			TOTAL TAX ---	781.86**
				DATE #1 09/30/15
				AMT DUE 781.86
*****				
9.060-7-28	19 Bayley Rd			9.060-7-28
Olson Michael J	483 Converted Re		Massena Central Sch	ACCT 1- 70- 1
Olson Carol C	Massena 1 405801	6,200		BILL 4906
37 Haverstock Rd	Lot 10	63,000		1,145.52
Massena, NY 13662	Syakos Tr			
	Converted Residence			
	FRNT 50.00 DPTH 125.00			
	EAST-0359962 NRTH-1798097			
	DEED BOOK 2005 PG-7970			
	FULL MARKET VALUE	63,000		
			TOTAL TAX ---	1,145.52**
				DATE #1 09/30/15
				AMT DUE 1,145.52
*****				
9.050-4-11	145 N Main St			9.050-4-11
Oney Leonard	210 1 Family Res		Basic Star 41854	ACCT 1-381- 9
Oney Laura	Massena 1 405801	6,100	Massena Central Sch	BILL 4907
145 N Main St	Lot 12 Blk 38	50,000		30,000
Massena, NY 13662	P.g.r.			909.14
	Res-One Family			
	FRNT 50.00 DPTH 122.00			
	EAST-0353831 NRTH-1800757			
	DEED BOOK 2010 PG-17895			
	FULL MARKET VALUE	50,000		
			TOTAL TAX ---	363.65**
				DATE #1 09/30/15
				AMT DUE 363.65
*****				

STATE OF NEW YORK  
 COUNTY - St Lawrence  
 SCHOOL - Massena 1  
 TOWN - Massena  
 VILLAGE - Massena  
 SWIS - 405801

2 0 1 5 S C H O O L T A X R O L L  
 T A X A B L E SECTION OF THE ROLL - 1  
 OWNERS NAME SEQUENCE  
 UNIFORM PERCENT OF VALUE IS 100.00

PAGE 1799  
 VALUATION DATE-JUL 01, 2014  
 TAXABLE STATUS DATE-MAR 01, 2015

TAX MAP PARCEL NUMBER	PROPERTY LOCATION & CLASS	ASSESSMENT	EXEMPTION CODE-----	SCHOOL
CURRENT OWNERS NAME	SCHOOL DISTRICT	LAND	TAX DESCRIPTION	TAXABLE VALUE
CURRENT OWNERS ADDRESS	PARCEL SIZE/GRID COORD	TOTAL	SPECIAL DISTRICTS	TAX AMOUNT
***** 9.050-4-21 *****				
9.050-4-21	79 Beach St			ACCT 1-394-7.1
Opalka Daniel A	210 1 Family Res		Enhanced S 41834	BILL 4908
Opalka Loretta (LU)	Massena 1 405801	7,400	Massena Central Sch	65,300
79 Beach St	Residence One Family	86,000		1,563.73
Massena, NY 13662	FRNT 88.00 DPTH 120.00			
	EAST-0354254 NRTH-1800930			
	DEED BOOK 2000 PG-25205			
	FULL MARKET VALUE	86,000		
			TOTAL TAX ---	458.73**
			DATE #1	09/30/15
			AMT DUE	458.73
***** 9.059-4-12 *****				
9.059-4-12	10 Lincoln Pl			ACCT 1-181- 6
Ori John S	210 1 Family Res		Massena Central Sch	BILL 4909
47 Highland Ave	Massena 1 405801	6,200		61,000
Massena, NY 13662	Lot 16	61,000		1,109.16
	Grinnell Tract			
	Residence-One Family			
	FRNT 50.00 DPTH 125.00			
	EAST-0355790 NRTH-1798980			
	DEED BOOK 1106 PG-832			
	FULL MARKET VALUE	61,000		
			TOTAL TAX ---	1,109.16**
			DATE #1	09/30/15
			AMT DUE	1,109.16
***** 9.074-10-38 *****				
9.074-10-38	47 Highland Ave			ACCT 1-239- 4
Ori Jon S	210 1 Family Res		Basic Star 41854	BILL 4910
Ori Kathleen A	Massena 1 405801	24,800	Massena Central Sch	30,000
47 Highland Ave	Lot 2 Blk L	116,000		2,109.21
Massena, NY 13662	Westwood Tract			
	Res 1 Family W/vet Ex			
	FRNT 82.00 DPTH 140.00			
	EAST-0353273 NRTH-1794838			
	DEED BOOK 2006 PG-17756			
	FULL MARKET VALUE	116,000		
			TOTAL TAX ---	1,563.72**
			DATE #1	09/30/15
			AMT DUE	1,563.72
***** 9.083-4-6.12 *****				
9.083-4-6.12	14 Romeo Ave			ACCT 1-181- 6
Orlando William A	485 >luse sm bld		Massena Central Sch	BILL 4911
11 Rivercrest Dr	Massena 1 405801	38,300		2,036.48
Massena, NY 13662-3226	14 Romeo Ave	112,000		
	Medical/retail Ofc Bldg			
	ACRES 0.44 BANK8888150			
	EAST-0356277 NRTH-1793514			
	DEED BOOK 2001 PG-6043			
	FULL MARKET VALUE	112,000		
			TOTAL TAX ---	2,036.48**
			DATE #1	09/30/15

AMT DUE 2,036.48

\*\*\*\*\*

STATE OF NEW YORK  
 COUNTY - St Lawrence  
 SCHOOL - Massena 1  
 TOWN - Massena  
 VILLAGE - Massena  
 SWIS - 405801

2 0 1 5 S C H O O L T A X R O L L  
 T A X A B L E SECTION OF THE ROLL - 1  
 OWNERS NAME SEQUENCE  
 UNIFORM PERCENT OF VALUE IS 100.00

PAGE 1800  
 VALUATION DATE-JUL 01, 2014  
 TAXABLE STATUS DATE-MAR 01, 2015

TAX MAP PARCEL NUMBER	PROPERTY LOCATION & CLASS	ASSESSMENT	EXEMPTION CODE-----	SCHOOL
CURRENT OWNERS NAME	SCHOOL DISTRICT	LAND	TAX DESCRIPTION	TAXABLE VALUE
CURRENT OWNERS ADDRESS	PARCEL SIZE/GRID COORD	TOTAL	SPECIAL DISTRICTS	TAX AMOUNT
***** 9.042-3-6 *****				
9.042-3-6	19 Monroe Pkwy 210 1 Family Res		Massena Central Sch	75,000
Osborn Michael E	Massena 1 405801	7,800		
Osborn Anna M	Lot 17 Blk 48	75,000		
11 Davis Dr	Homecroft Tract			
Silver Bay, MN 55614	FRNT 60.00 DPTH 143.00 BANK8888869			
	EAST-0353824 NRTH-1802787			
	DEED BOOK 2010 PG-12029			
	FULL MARKET VALUE	75,000		
TOTAL TAX ---				1,363.72**
				DATE #1 09/30/15
				AMT DUE 1,363.72
***** 9.060-3-28 *****				
9.060-3-28	226 Center St 210 1 Family Res		Aged - All 41800	24,500
Oshier Stephen	Massena 1 405801	5,100	Enhanced S 41834	24,500
Oshier Colleen	Lot 22 Blk 3	49,000	Massena Central Sch	24,500
226 Center St	P.g.r.			
Massena, NY 13662	Residence One Family			
	FRNT 50.00 DPTH 122.00			
	EAST-0358067 NRTH-1799158			
	DEED BOOK 2006 PG-9744			
	FULL MARKET VALUE	49,000		
TOTAL TAX ---				0.00**
***** 9.067-7-8 *****				
9.067-7-8	3 Laurel Ave 210 1 Family Res		Massena Central Sch	73,000
Osuch Cheryl Skonieczny	Massena 1 405801	16,800		
Skonieczny Eleanor (LU)	Lot 63	73,000		
3 Laurel Ave	Hyde Park			
Massena, NY 13662	Res 1 Family W/garage			
	FRNT 50.00 DPTH 150.00			
	EAST-0355521 NRTH-1796291			
	DEED BOOK 1076 PG-1005			
	FULL MARKET VALUE	73,000		
TOTAL TAX ---				1,327.35**
				DATE #1 09/30/15
				AMT DUE 1,327.35
***** 9.058-1-1.3 *****				
9.058-1-1.3	Dana St 311 Res vac land		Massena Central Sch	2,000
Ouimet Suzanne	Massena 1 405801	2,000		
Lapointe Adrian	LOCATED OFF DANA ST	2,000		
18 Erwin Ave	VACANT LOT ( G ) .11 ACR			
Massena, NY 13662	ACRES 0.11			
	EAST-0351461 NRTH-1799825			
	DEED BOOK 2003 PG-19183			
	FULL MARKET VALUE	2,000		
TOTAL TAX ---				36.37**
				DATE #1 09/30/15



AMT DUE

36.37

\*\*\*\*\*

STATE OF NEW YORK  
 COUNTY - St Lawrence  
 SCHOOL - Massena 1  
 TOWN - Massena  
 VILLAGE - Massena  
 SWIS - 405801

2 0 1 5 S C H O O L T A X R O L L  
 T A X A B L E SECTION OF THE ROLL - 1  
 OWNERS NAME SEQUENCE  
 UNIFORM PERCENT OF VALUE IS 100.00

PAGE 1801  
 VALUATION DATE-JUL 01, 2014  
 TAXABLE STATUS DATE-MAR 01, 2015

TAX MAP PARCEL NUMBER	PROPERTY LOCATION & CLASS	ASSESSMENT	EXEMPTION CODE-----	SCHOOL
CURRENT OWNERS NAME	SCHOOL DISTRICT	LAND	TAX DESCRIPTION	TAXABLE VALUE
CURRENT OWNERS ADDRESS	PARCEL SIZE/GRID COORD	TOTAL	SPECIAL DISTRICTS	TAX AMOUNT
***** 9.057-8-15 *****				
18 Erwin Ave				ACCT 1-460- 2 BILL 4916
9.057-8-15	210 1 Family Res		Basic Star 41854	30,000
Ouimet Suzanne L	Massena 1 405801	11,800	Massena Central Sch	78,000 1,418.26
18 Erwin Ave	Lot 36 & 1/3 Lot 37	78,000		
Massena, NY 13662	Waterbury Tract Residence 1 Family FRNT 85.00 DPTH 112.00 BANK8888111			
	EAST-0351387 NRTH-1799787 DEED BOOK 1070 PG-752 FULL MARKET VALUE	78,000		
TOTAL TAX ---				872.77**
				DATE #1 09/30/15
				AMT DUE 872.77
***** 9.067-12-35 *****				
28 Alvern Ave				ACCT 1-327- 5 BILL 4917
9.067-12-35	270 Mfg housing		Massena Central Sch	17,800 323.66
Owens Timothy	Massena 1 405801	6,700		
Owens Alquire Jas	Lot 124	17,800		
143 County Route 46	Oakmont Tract Trailer & Gar FRNT 50.00 DPTH 150.00			
Massena, NY 13662	EAST-0357469 NRTH-1795943 DEED BOOK 00977 PG-00157 FULL MARKET VALUE	17,800		
TOTAL TAX ---				323.66**
				DATE #1 09/30/15
				AMT DUE 323.66
*****				

STATE OF NEW YORK  
 COUNTY - St Lawrence  
 SCHOOL - Massena 1  
 TOWN - Massena  
 VILLAGE - Massena  
 SWIS - 405801

2 0 1 5 S C H O O L T A X R O L L  
 T A X A B L E SECTION OF THE ROLL - 1  
 N A M E S E C T I O N - 0  
 UNIFORM PERCENT OF VALUE IS 100.00

PAGE 1802  
 VALUATION DATE-JUL 01, 2014  
 TAXABLE STATUS DATE-MAR 01, 2015  
 RPS155/V04/L015  
 CURRENT DATE 8/21/2015

\*\*\* S P E C I A L D I S T R I C T S U M M A R Y \*\*\*

CODE	DISTRICT NAME	TOTAL PARCELS	EXTENSION TYPE	EXTENSION VALUE	AD VALOREM VALUE	EXEMPT AMOUNT	TAXABLE VALUE	TOTAL TAX
------	---------------	---------------	----------------	-----------------	------------------	---------------	---------------	-----------

NO SPECIAL DISTRICTS AT THIS LEVEL

\*\*\* S C H O O L D I S T R I C T S U M M A R Y \*\*\*

CODE	DISTRICT NAME	TOTAL PARCELS	ASSESSED LAND	ASSESSED TOTAL	EXEMPT AMOUNT	TOTAL TAXABLE	TOTAL TAX
					----- STAR AMOUNT	----- STAR TAXABLE	
	Massena 1	68	688,100	4212,650	24,500	4,188,150	
405801					1327,700	2,860,450	52,011.08
	S U B - T O T A L	68	688,100	4212,650	24,500	4,188,150	
	S U B - T O T A L (CONT)				1327,700	2,860,450	52,011.08
	T O T A L	68	688,100	4212,650	24,500	4,188,150	
	T O T A L (CONT)				1327,700	2,860,450	52,011.08

\*\*\* S Y S T E M C O D E S S U M M A R Y \*\*\*

NO SYSTEM EXEMPTIONS AT THIS LEVEL

\*\*\* E X E M P T I O N S U M M A R Y \*\*\*

CODE	DESCRIPTION	TOTAL PARCELS	SCHOOL
41800	Aged - All	1	24,500
41834	Enhanced S	6	337,700
41854	Basic Star	33	990,000
	T O T A L	40	1352,200

STATE OF NEW YORK  
 COUNTY - St Lawrence  
 SCHOOL - Massena 1  
 TOWN - Massena  
 VILLAGE - Massena  
 SWIS - 405801

2 0 1 5 S C H O O L T A X R O L L  
 T A X A B L E SECTION OF THE ROLL - 1  
 N A M E S E C T I O N - O  
 UNIFORM PERCENT OF VALUE IS 100.00

PAGE 1803  
 VALUATION DATE-JUL 01, 2014  
 TAXABLE STATUS DATE-MAR 01, 2015  
 RPS155/V04/L015  
 CURRENT DATE 8/21/2015

\*\*\* G R A N D T O T A L S \*\*\*

ROLL SEC	DESCRIPTION	TOTAL PARCELS	ASSESSED LAND	ASSESSED TOTAL	EXEMPT AMOUNT ----- STAR AMOUNT	TOTAL TAXABLE ----- STAR TAXABLE	TAX RATE	TOTAL TAX
	Massena Central Sc		688,100	4212,650	24,500	4,188,150		
	SPEC DIST TAXES				1327,700	2,860,450		52,011.08
1	TAXABLE	68						52,011.08

STATE OF NEW YORK  
 COUNTY - St Lawrence  
 SCHOOL - Massena 1  
 TOWN - Massena  
 VILLAGE - Massena  
 SWIS - 405801

2 0 1 5 S C H O O L T A X R O L L  
 T A X A B L E SECTION OF THE ROLL - 1  
 OWNERS NAME SEQUENCE  
 UNIFORM PERCENT OF VALUE IS 100.00

PAGE 1804  
 VALUATION DATE-JUL 01, 2014  
 TAXABLE STATUS DATE-MAR 01, 2015

TAX MAP PARCEL NUMBER	PROPERTY LOCATION & CLASS	ASSESSMENT	EXEMPTION CODE-----	SCHOOL
CURRENT OWNERS NAME	SCHOOL DISTRICT	LAND	TAX DESCRIPTION	TAXABLE VALUE
CURRENT OWNERS ADDRESS	PARCEL SIZE/GRID COORD	TOTAL	SPECIAL DISTRICTS	TAX AMOUNT
***** 9.050-4-7 *****				
9.050-4-7	153 N Main St			ACCT 1-117- 2
Pacella Anthony R	210 1 Family Res		Massena Central Sch	BILL 4918
2831 N Oakland Forest Dr Apt 3	Massena 1 405801	6,600		
Oakland Park, FL 33309-7657	Lot 13 Blk 37	49,000		
	P.g.r.			
	Residence - 1 Family			
	FRNT 50.00 DPTH 146.00			
	EAST-0353755 NRTH-1800937			
	DEED BOOK 2012 PG-7531			
	FULL MARKET VALUE	49,000		
			TOTAL TAX ---	890.96**
				DATE #1 09/30/15
				AMT DUE 890.96
***** 9.074-10-29 *****				
9.074-10-29	66 Highland Ave			ACCT 1-565- 1
Paduano Dana R	210 1 Family Res		Basic Star 41854	BILL 4919
66 Highland Ave	Massena 1 405801	22,900	Massena Central Sch	30,000
Massena, NY 13662	Lot 11 Blk M	144,000		2,618.33
	Westwood Tract			
	Residence One Family			
	FRNT 70.00 DPTH 140.00			
	EAST-0352636 NRTH-1794416			
	DEED BOOK 2011 PG-1519			
	FULL MARKET VALUE	144,000		
			TOTAL TAX ---	2,072.84**
				DATE #1 09/30/15
				AMT DUE 2,072.84
***** 9.066-1-36 *****				
9.066-1-36	3 Riverside Pkwy			ACCT 1-586- 9
Paduano Judith T	210 1 Family Res		Basic Star 41854	BILL 4920
3 Riverside Pkwy	Massena 1 405801	31,500	Massena Central Sch	30,000
Massena, NY 13662	Lot 2 & Pt Lot 3 Blk A	230,000		4,182.06
	Forest Hills			
	Res W/pool & 15% Vet Ex			
	FRNT 160.00 DPTH 140.00			
	EAST-0352866 NRTH-1797242			
	DEED BOOK 2010 PG-5803			
	FULL MARKET VALUE	230,000		
			TOTAL TAX ---	3,636.57**
				DATE #1 09/30/15
				AMT DUE 3,636.57
*****				

STATE OF NEW YORK  
 COUNTY - St Lawrence  
 SCHOOL - Massena 1  
 TOWN - Massena  
 VILLAGE - Massena  
 SWIS - 405801

2 0 1 5 S C H O O L T A X R O L L  
 T A X A B L E SECTION OF THE ROLL - 1  
 OWNERS NAME SEQUENCE  
 UNIFORM PERCENT OF VALUE IS 100.00

PAGE 1805  
 VALUATION DATE-JUL 01, 2014  
 TAXABLE STATUS DATE-MAR 01, 2015

TAX MAP PARCEL NUMBER	PROPERTY LOCATION & CLASS	ASSESSMENT	EXEMPTION CODE-----	SCHOOL
CURRENT OWNERS NAME	SCHOOL DISTRICT	LAND	TAX DESCRIPTION	TAXABLE VALUE
CURRENT OWNERS ADDRESS	PARCEL SIZE/GRID COORD	TOTAL	SPECIAL DISTRICTS	TAX AMOUNT
***** 9.075-2-13 *****				
9.075-2-13	7 Winter St			ACCT 1-374- 3
Page Carol J	210 1 Family Res		Massena Central Sch	BILL 4921
7 Winter St	Massena 1 405801	13,200		
Massena, NY 13662-1818	Res One Family	55,000		
	FRNT 50.00 DPTH 92.00			
	EAST-0355070 NRTH-1795269			
	DEED BOOK 2012 PG-10792			
	FULL MARKET VALUE	55,000		
			TOTAL TAX ---	1,000.06**
			DATE #1	09/30/15
			AMT DUE	1,000.06
***** 9.082-3-3 *****				
9.082-3-3	36 Middlebury Ave			ACCT 1-471- 7
Page Catherine E	210 1 Family Res		Basic Star 41854	BILL 4922
36 Middlebury Ave	Massena 1 405801	6,800	Massena Central Sch	30,000
Massena, NY 13662	Lot # 50	60,600		1,101.88
	Buckeye Tr			
	Res 1 Family W/ Garage			
	FRNT 65.00 DPTH 125.00			
	EAST-0354006 NRTH-1793362			
	DEED BOOK 1998 PG-6837			
	FULL MARKET VALUE	60,600		
			TOTAL TAX ---	556.39**
			DATE #1	09/30/15
			AMT DUE	556.39
***** 9.068-9-7 *****				
9.068-9-7	14 Tracy St			ACCT 1-273- 6
Page Cynthia A	210 1 Family Res		Basic Star 41854	BILL 4923
14 Tracy St	Massena 1 405801	6,200	Massena Central Sch	30,000
Massena, NY 13662	Lot 7 Blk 103	67,000		1,218.25
	Tyo Tract			
	Residence-One Family			
	FRNT 50.00 DPTH 125.00			
	EAST-0359568 NRTH-1797052			
	DEED BOOK 2010 PG-14848			
	FULL MARKET VALUE	67,000		
			TOTAL TAX ---	672.76**
			DATE #1	09/30/15
			AMT DUE	672.76
***** 9.051-1-52.1 *****				
9.051-1-52.1	138,140 Liberty Ave			ACCT 1- 1- 4
Page James B	411 Apartment		Massena Central Sch	BILL 4924
PO Box 669	Massena 1 405801	6,700		1,454.63
Massena, NY 13662	Lots 10/11 Blk 31A	80,000		
	PGR			
	FRNT 100.00 DPTH 150.00			
	BANK8888150			
	EAST-0355504 NRTH-1801678			
	DEED BOOK 1056 PG-297			
	FULL MARKET VALUE	80,000		
			TOTAL TAX ---	1,454.63**

DATE #1 09/30/15  
AMT DUE 1,454.63

\*\*\*\*\*

STATE OF NEW YORK  
 COUNTY - St Lawrence  
 SCHOOL - Massena 1  
 TOWN - Massena  
 VILLAGE - Massena  
 SWIS - 405801

2 0 1 5 S C H O O L T A X R O L L  
 T A X A B L E SECTION OF THE ROLL - 1  
 OWNERS NAME SEQUENCE  
 UNIFORM PERCENT OF VALUE IS 100.00

PAGE 1806  
 VALUATION DATE-JUL 01, 2014  
 TAXABLE STATUS DATE-MAR 01, 2015

TAX MAP PARCEL NUMBER	PROPERTY LOCATION & CLASS	ASSESSMENT	EXEMPTION CODE-----	SCHOOL
CURRENT OWNERS NAME	SCHOOL DISTRICT	LAND	TAX DESCRIPTION	TAXABLE VALUE
CURRENT OWNERS ADDRESS	PARCEL SIZE/GRID COORD	TOTAL	SPECIAL DISTRICTS	TAX AMOUNT
*****				
9.051-3-21	72 Woodlawn 3 & 5 Cedar		9.051-3-21	*****
Page James B	230 3 Family Res		ACCT 1-393- 3	BILL 4925
PO Box 669	Massena 1 405801	5,700		
Massena, NY 13662	Lot# 7 Blk 22	50,000	Massena Central Sch	50,000
	P.g.r.			
	Three Fam Res - By Will			
	FRNT 72.00 DPTH 108.00			
	EAST-0356852 NRTH-1800519			
	DEED BOOK 2006 PG-23235			
	FULL MARKET VALUE	50,000		
			TOTAL TAX ---	909.14**
				DATE #1 09/30/15
				AMT DUE 909.14
*****				
9.051-3-22.1	74 Woodlawn Ave		9.051-3-22.1	*****
Page James B	210 1 Family Res		ACCT 1-393- 1	BILL 4926
PO Box 669	Massena 1 405801	5,500		
Massena, NY 13662	Part Lot 6 Blk 22 Pgr	19,000	Massena Central Sch	19,000
	Divided Apt Building			
	Residence @ 74 Woodlawn			
	FRNT 40.00 DPTH 71.00			
	EAST-0356797 NRTH-1800529			
	DEED BOOK 2006 PG-23235			
	FULL MARKET VALUE	19,000		
			TOTAL TAX ---	345.47**
				DATE #1 09/30/15
				AMT DUE 345.47
*****				
9.051-3-22.2	76 Woodlawn Ave		9.051-3-22.2	*****
Page James B	210 1 Family Res		ACCT 1-393- 1	BILL 4927
PO Box 669	Massena 1 405801	5,500		
Massena, NY 13662	Part Lot 6 Blk 22 Pgr	19,000	Massena Central Sch	19,000
	Divided Apartment Bldg			
	Residence @ 76 Woodlawn			
	FRNT 28.00 DPTH 140.00			
	EAST-0356783 NRTH-1800575			
	DEED BOOK 2006 PG-23235			
	FULL MARKET VALUE	19,000		
			TOTAL TAX ---	345.47**
				DATE #1 09/30/15
				AMT DUE 345.47
*****				



STATE OF NEW YORK  
 COUNTY - St Lawrence  
 SCHOOL - Massena 1  
 TOWN - Massena  
 VILLAGE - Massena  
 SWIS - 405801

2 0 1 5 S C H O O L T A X R O L L  
 T A X A B L E SECTION OF THE ROLL - 1  
 OWNERS NAME SEQUENCE  
 UNIFORM PERCENT OF VALUE IS 100.00

PAGE 1807  
 VALUATION DATE-JUL 01, 2014  
 TAXABLE STATUS DATE-MAR 01, 2015

TAX MAP PARCEL NUMBER	PROPERTY LOCATION & CLASS	ASSESSMENT	EXEMPTION CODE-----	SCHOOL
CURRENT OWNERS NAME	SCHOOL DISTRICT	LAND	TAX DESCRIPTION	TAXABLE VALUE
CURRENT OWNERS ADDRESS	PARCEL SIZE/GRID COORD	TOTAL	SPECIAL DISTRICTS	TAX AMOUNT
***** 9.051-3-22.3 *****				
9.051-3-22.3	78 Woodlawn Ave			
Page James B	210 1 Family Res		Massena Central Sch	19,000
PO Box 669	Massena 1 405801	5,500		
Massena, NY 13662	Part Lot 6 Blk 22 Pgr	19,000		
	Divided Aptment Bldg			
	Residence @ 78 Woodlawn			
	FRNT 28.00 DPTH 140.00			
	EAST-0356758 NRTH-1800587			
	DEED BOOK 2006 PG-23235			
	FULL MARKET VALUE	19,000		
			TOTAL TAX ---	345.47**
			DATE #1	09/30/15
			AMT DUE	345.47
***** 9.051-3-22.4 *****				
9.051-3-22.4	80 Woodlawn Ave			
Page James B	210 1 Family Res		Massena Central Sch	19,000
PO Box 669	Massena 1 405801	5,500		
Massena, NY 13662	Part Lot 6 Blk 22 Pgr	19,000		
	Divided Apartment Bldg			
	Residence @ 80 Woodlawn			
	FRNT 28.00 DPTH 140.00			
	EAST-0356739 NRTH-1800602			
	DEED BOOK 2006 PG-23235			
	FULL MARKET VALUE	19,000		
			TOTAL TAX ---	345.47**
			DATE #1	09/30/15
			AMT DUE	345.47
***** 9.051-3-23 *****				
9.051-3-23	82,84,86, 88 Woodlawn Ave			
Page James B	411 Apartment		Massena Central Sch	67,000
PO Box 669	Massena 1 405801	7,400		
Massena, NY 13662	Lot 5 Blk 22	67,000		
	P.g.r.			
	Quad-Residence			
	FRNT 115.00 DPTH 140.00			
	EAST-0356671 NRTH-1800636			
	DEED BOOK 2006 PG-23235			
	FULL MARKET VALUE	67,000		
			TOTAL TAX ---	1,218.25**
			DATE #1	09/30/15
			AMT DUE	1,218.25
*****				

STATE OF NEW YORK  
 COUNTY - St Lawrence  
 SCHOOL - Massena 1  
 TOWN - Massena  
 VILLAGE - Massena  
 SWIS - 405801

2 0 1 5 S C H O O L T A X R O L L  
 T A X A B L E SECTION OF THE ROLL - 1  
 OWNERS NAME SEQUENCE  
 UNIFORM PERCENT OF VALUE IS 100.00

PAGE 1808  
 VALUATION DATE-JUL 01, 2014  
 TAXABLE STATUS DATE-MAR 01, 2015

TAX MAP PARCEL NUMBER	PROPERTY LOCATION & CLASS	ASSESSMENT	EXEMPTION CODE-----	SCHOOL
CURRENT OWNERS NAME	SCHOOL DISTRICT	LAND	TAX DESCRIPTION	TAXABLE VALUE
CURRENT OWNERS ADDRESS	PARCEL SIZE/GRID COORD	TOTAL	SPECIAL DISTRICTS	TAX AMOUNT
*****				
9.051-3-24	90,92,94, 96 Woodlawn Ave		9.051-3-24	*****
Page James B	411 Apartment		ACCT 1-383- 2	BILL 4931
PO Box 669	Massena 1 405801	7,700		1,218.25
Massena, NY 13662	P.G.R. Subdv. Lot 4 Blk 2	67,000		
	90,92,94, & 96 Woodlawn			
	Four Unit Apartment Bldg			
	FRNT 126.00 DPTH 140.00			
	EAST-0356575 NRTH-1800688			
	DEED BOOK 2006 PG-23233			
	FULL MARKET VALUE	67,000		
			TOTAL TAX ---	1,218.25**
				DATE #1 09/30/15
				AMT DUE 1,218.25
*****				
9.059-7-26.1	142 Center St		9.059-7-26.1	*****
Page James B	230 3 Family Res		ACCT 1-139- 8	BILL 4932
PO Box 669	Massena 1 405801	6,700		636.40
Massena, NY 13662	Parcels combined 6/2008	35,000		
	Apartments			
	Converted Res To 3 Apts			
	FRNT 100.00 DPTH 150.00			
	BANK8888150			
	EAST-0356701 NRTH-1798676			
	DEED BOOK 2013 PG-9144			
	FULL MARKET VALUE	35,000		
			TOTAL TAX ---	636.40**
				DATE #1 09/30/15
				AMT DUE 636.40
*****				
9.051-10-20.1	73 Ames St		9.051-10-20.1	*****
Page James B (LU)	210 1 Family Res		ACCT 1-202- 6.1	BILL 4933
PO Box 669	Massena 1 405801	5,900		836.41
Massena, NY 13662	W 40 Ft, Lot 1 Blk 34	46,000		
	P.g.r.			
	Residence 1 Family			
	FRNT 40.00 DPTH 122.00			
	EAST-0355405 NRTH-1801564			
	DEED BOOK 2011 PG-11125			
	FULL MARKET VALUE	46,000		
			TOTAL TAX ---	836.41**
				DATE #1 09/30/15
				AMT DUE 836.41
*****				

STATE OF NEW YORK  
 COUNTY - St Lawrence  
 SCHOOL - Massena 1  
 TOWN - Massena  
 VILLAGE - Massena  
 SWIS - 405801

2 0 1 5 S C H O O L T A X R O L L  
 T A X A B L E SECTION OF THE ROLL - 1  
 OWNERS NAME SEQUENCE  
 UNIFORM PERCENT OF VALUE IS 100.00

PAGE 1809  
 VALUATION DATE-JUL 01, 2014  
 TAXABLE STATUS DATE-MAR 01, 2015

TAX MAP PARCEL NUMBER	PROPERTY LOCATION & CLASS	ASSESSMENT	EXEMPTION CODE-----	SCHOOL
CURRENT OWNERS NAME	SCHOOL DISTRICT	LAND	TAX DESCRIPTION	TAXABLE VALUE
CURRENT OWNERS ADDRESS	PARCEL SIZE/GRID COORD	TOTAL	SPECIAL DISTRICTS	TAX AMOUNT
***** 10.053-1-20 *****				
10.053-1-20	30 Randall Dr			ACCT 1- 99- 5 BILL 4934
Page John L	210 1 Family Res		Enhanced S 41834	65,300
30 Randall Dr	Massena 1 405801	8,000	Massena Central Sch	80,000 1,454.63
Massena, NY 13662	Lot 11 Blk 438	80,000		
	S. Dev.			
	Residence One Family			
	FRNT 45.00 DPTH 91.00			
	EAST-0361011 NRTH-1799126			
	DEED BOOK 2009 PG-14233			
	FULL MARKET VALUE	80,000		
			TOTAL TAX ---	349.63**
			DATE #1	09/30/15
			AMT DUE	349.63
***** 10.069-2-16 *****				
10.069-2-16	235 E Hatfield St			ACCT 1-117- 6 BILL 4935
Page Joseph	210 1 Family Res - WTRFNT		Basic Star 41854	30,000
Page Toni	Massena 1 405801	40,800	Massena Central Sch	88,000 1,600.09
235 E Hatfield Street	Lot # 12	88,000		
Massena, NY 13662	Blk 499			
	Res 1 Fam W/ Vet Exempt			
	FRNT 100.00 DPTH 282.00			
	EAST-0362815 NRTH-1794414			
	DEED BOOK 2003 PG-22004			
	FULL MARKET VALUE	88,000		
			TOTAL TAX ---	1,054.60**
			DATE #1	09/30/15
			AMT DUE	1,054.60
***** 9.058-4-12 *****				
9.058-4-12	61 George St			ACCT 1-398- 8 BILL 4936
Page Leland	210 1 Family Res		Aged - All 41800	24,350
Page Ann	Massena 1 405801	4,500	Enhanced S 41834	24,350
61 George St	Residence 1 Family	48,700	Massena Central Sch	24,350 442.75
Massena, NY 13662	FRNT 65.00 DPTH 55.46			
	EAST-0353625 NRTH-1798960			
	DEED BOOK 744 PG-00413			
	FULL MARKET VALUE	48,700		
			TOTAL TAX ---	0.00**
***** 9.068-15-22 *****				
9.068-15-22	3 Brighton St			ACCT 1-118- 4 BILL 4937
Page Robert M	210 1 Family Res		Basic Star 41854	30,000
3 Brighton St	Massena 1 405801	6,300	RPTL466_f 41690	3,000
Massena, NY 13662	Lot 30 Blk 7	71,000	Massena Central Sch	68,000 1,236.44
	Gonyo Tract			
	FRNT 50.00 DPTH 130.00			
	EAST-0357605 NRTH-1797026			
	DEED BOOK 2009 PG-5114			
	FULL MARKET VALUE	71,000		
			TOTAL TAX ---	690.95**
			DATE #1	09/30/15
			AMT DUE	690.95
*****				



STATE OF NEW YORK  
 COUNTY - St Lawrence  
 SCHOOL - Massena 1  
 TOWN - Massena  
 VILLAGE - Massena  
 SWIS - 405801

2 0 1 5 S C H O O L T A X R O L L  
 T A X A B L E SECTION OF THE ROLL - 1  
 OWNERS NAME SEQUENCE  
 UNIFORM PERCENT OF VALUE IS 100.00

PAGE 1810  
 VALUATION DATE-JUL 01, 2014  
 TAXABLE STATUS DATE-MAR 01, 2015

TAX MAP PARCEL NUMBER	PROPERTY LOCATION & CLASS	ASSESSMENT	EXEMPTION CODE-----	SCHOOL
CURRENT OWNERS NAME	SCHOOL DISTRICT	LAND	TAX DESCRIPTION	TAXABLE VALUE
CURRENT OWNERS ADDRESS	PARCEL SIZE/GRID COORD	TOTAL	SPECIAL DISTRICTS	TAX AMOUNT
*****				
9.059-6-43	53 Somerset Ave			9.059-6-43
Page William J	220 2 Family Res		Basic Star 41854	ACCT 1-105- 6
53 Somerset Ave Apt #1	Massena 1 405801	5,200	Massena Central Sch	BILL 4938
Massena, NY 13662	Lot 3 Blk 14	64,100		30,000
	Pgr			1,165.52
	Residence One Family			
	FRNT 50.00 DPTH 125.00			
	EAST-0357020 NRTH-1799878			
	DEED BOOK 1097 PG-1102			
	FULL MARKET VALUE	64,100		
			TOTAL TAX ---	620.03**
				DATE #1 09/30/15
				AMT DUE 620.03
*****				
9.059-3-19	33 Park Ave			9.059-3-19
Page Wilson L	411 Apartment		Massena Central Sch	ACCT 1-248- 4
32 King St	Massena 1 405801	6,500		BILL 4939
Massena, NY 13662	Lot 6 Blk 27	67,000		1,218.25
	Pgr			
	Apartment Bldg			
	FRNT 50.00 DPTH 140.00			
	EAST-0355614 NRTH-1799495			
	DEED BOOK 2007 PG-11408			
	FULL MARKET VALUE	67,000		
			TOTAL TAX ---	1,218.25**
				DATE #1 09/30/15
				AMT DUE 1,218.25
*****				
9.052-1-25	35 Liberty Ave			9.052-1-25
Paige(f.k.a. Delosh) Brandi	210 1 Family Res		Basic Star 41854	ACCT 1-190- 8
35 Liberty Ave	Massena 1 405801	5,400	Massena Central Sch	BILL 4940
Massena, NY 13662	Lot 6 Blk 11	38,000		30,000
	P.g.r.			690.95
	Residence-One Family			
	FRNT 50.00 DPTH 140.00			
	EAST-0357726 NRTH-1800173			
	DEED BOOK 2012 PG-8891			
	FULL MARKET VALUE	38,000		
			TOTAL TAX ---	145.46**
				DATE #1 09/30/15
				AMT DUE 145.46
*****				

STATE OF NEW YORK  
 COUNTY - St Lawrence  
 SCHOOL - Massena 1  
 TOWN - Massena  
 VILLAGE - Massena  
 SWIS - 405801

2 0 1 5 S C H O O L T A X R O L L  
 T A X A B L E SECTION OF THE ROLL - 1  
 OWNERS NAME SEQUENCE  
 UNIFORM PERCENT OF VALUE IS 100.00

PAGE 1811  
 VALUATION DATE-JUL 01, 2014  
 TAXABLE STATUS DATE-MAR 01, 2015

TAX MAP PARCEL NUMBER	PROPERTY LOCATION & CLASS	ASSESSMENT	EXEMPTION CODE-----	SCHOOL
CURRENT OWNERS NAME	SCHOOL DISTRICT	LAND	TAX DESCRIPTION	TAXABLE VALUE
CURRENT OWNERS ADDRESS	PARCEL SIZE/GRID COORD	TOTAL	SPECIAL DISTRICTS	TAX AMOUNT
***** 9.068-3-12 *****				
9.068-3-12	8 Grant St			ACCT 1-302- 3
Paller Brenda L	210 1 Family Res		Massena Central Sch	68,000
8 Grant St	Massena 1 405801	6,500		
Massena, NY 13662	Lot 10 Blk 5	68,000		
	R.v.t.			
	Residence-One Family			
	FRNT 50.00 DPTH 140.00			
	BANK8888150			
	EAST-0358373 NRTH-1797370			
	DEED BOOK 2012 PG-5652			
	FULL MARKET VALUE	68,000		
TOTAL TAX ---				1,236.44**
				DATE #1 09/30/15
				AMT DUE 1,236.44
***** 9.074-14-14 *****				
9.074-14-14	5 Prospect Cir			ACCT 1-116- 9
Palmer John W	210 1 Family Res		Basic Star 41854	BILL 4942
Palmer Brigette C	Massena 1 405801	20,900	Massena Central Sch	30,000
5 Prospect Cir	Lot 3 Blk 336	110,000		2,000.12
Massena, NY 13662	Prospect Heights			
	Res-One Family W/pool			
	FRNT 100.00 DPTH 85.00			
	BANK8888830			
	EAST-0354145 NRTH-1794288			
	DEED BOOK 2007 PG-15648			
	FULL MARKET VALUE	110,000		
TOTAL TAX ---				1,454.63**
				DATE #1 09/30/15
				AMT DUE 1,454.63
***** 9.042-4-72 *****				
9.042-4-72	19 Kennedy Ct			ACCT 1-399- 8
Palmisano Joseph C (LU)	210 1 Family Res		Enhanced S 41834	BILL 4943
Palmisano Shirley A (LU)	Massena 1 405801	6,900	Massena Central Sch	56,000
19 Kennedy Ct	Lot 29 Blk 51	56,000		1,018.24
Massena, NY 13662	Homecroft Tract			
	FRNT 37.00 DPTH 165.00			
	EAST-0354111 NRTH-1802471			
	DEED BOOK 2004 PG-71			
	FULL MARKET VALUE	56,000		
TOTAL TAX ---				0.00**
*****				

STATE OF NEW YORK  
 COUNTY - St Lawrence  
 SCHOOL - Massena 1  
 TOWN - Massena  
 VILLAGE - Massena  
 SWIS - 405801

2 0 1 5 S C H O O L T A X R O L L  
 T A X A B L E SECTION OF THE ROLL - 1  
 OWNERS NAME SEQUENCE  
 UNIFORM PERCENT OF VALUE IS 100.00

PAGE 1812  
 VALUATION DATE-JUL 01, 2014  
 TAXABLE STATUS DATE-MAR 01, 2015

TAX MAP PARCEL NUMBER	PROPERTY LOCATION & CLASS	ASSESSMENT	EXEMPTION CODE-----	SCHOOL
CURRENT OWNERS NAME	SCHOOL DISTRICT	LAND	TAX DESCRIPTION	TAXABLE VALUE
CURRENT OWNERS ADDRESS	PARCEL SIZE/GRID COORD	TOTAL	SPECIAL DISTRICTS	TAX AMOUNT
***** 9.057-3-3 *****				
9.057-3-3	23 Baldwin Ave			ACCT 1- 66- 5
Pang Kaiser	210 1 Family Res		Massena Central Sch	117,000
3147 West Springs Dr Apt F	Massena 1 405801	24,200		
Ellicott City, MD 21043-2951	Lot 21 Blk 701B	117,000		
	Newton Estates So			
	Res-One Family W/pool			
PRIOR OWNER ON 3/01/2015	FRNT 94.00 DPTH 120.00			
Pang Kaiser	EAST-0349378 NRTH-1799106			
	DEED BOOK 2011 PG-2716			
	FULL MARKET VALUE	117,000		
TOTAL TAX ---				2,127.40**
				DATE #1 09/30/15
				AMT DUE 2,127.40
***** 9.057-3-16.23 *****				
9.057-3-16.23	Baldwin Ave			ACCT 1-385- 2
Pang Kaiser	310 Res Vac		Massena Central Sch	5,000
3147 West Spring Dr Apt F	Massena 1 405801	5,000		
Ellicott City, MD 21043-2951	ACRES 0.50	5,000		
	DEED BOOK 2011 PG-2716			
	FULL MARKET VALUE	5,000		
PRIOR OWNER ON 3/01/2015				
Pang Kaiser				
TOTAL TAX ---				90.91**
				DATE #1 09/30/15
				AMT DUE 90.91
***** 9.059-9-40 *****				
9.059-9-40	19,21 Main St			ACCT 1-361- 9
Pang Kaiser & etal	421 Restaurant		Massena Central Sch	65,000
3147 West Springs Dr Apt F	Massena 1 405801	17,900		
Ellicott City, MD 21043-2951	Smith Smith	65,000		
	Phillips Main			
	China Doll Restaurant			
PRIOR OWNER ON 3/01/2015	FRNT 50.00 DPTH 64.00			
Pang Kai Ser & etal	EAST-0355014 NRTH-1798049			
	DEED BOOK 1999 PG-5338			
	FULL MARKET VALUE	65,000		
TOTAL TAX ---				1,181.89**
				DATE #1 09/30/15
				AMT DUE 1,181.89
***** 9.067-12-3 *****				
9.067-12-3	6 Parker Ave			ACCT 1-361- 9
Paquette Mark J	483 Converted Re		Massena Central Sch	77,000
Paquette Tracy L	Massena 1 405801	19,700		
2 Whalen Rd	6 Parker Ave	77,000		
Massena, NY 13662	Two story Commercial			
	Retail 1st Fl , Apt. /ov			
	FRNT 60.00 DPTH 145.00			
	EAST-0357110 NRTH-1796929			
	DEED BOOK 2004 PG-19973			
	FULL MARKET VALUE	77,000		
TOTAL TAX ---				1,400.08**

DATE #1 09/30/15  
AMT DUE 1,400.08

\*\*\*\*\*



STATE OF NEW YORK  
 COUNTY - St Lawrence  
 SCHOOL - Massena 1  
 TOWN - Massena  
 VILLAGE - Massena  
 SWIS - 405801

2 0 1 5 S C H O O L T A X R O L L  
 T A X A B L E SECTION OF THE ROLL - 1  
 OWNERS NAME SEQUENCE  
 UNIFORM PERCENT OF VALUE IS 100.00

PAGE 1813  
 VALUATION DATE-JUL 01, 2014  
 TAXABLE STATUS DATE-MAR 01, 2015

TAX MAP PARCEL NUMBER	PROPERTY LOCATION & CLASS	ASSESSMENT	EXEMPTION CODE-----	SCHOOL
CURRENT OWNERS NAME	SCHOOL DISTRICT	LAND	TAX DESCRIPTION	TAXABLE VALUE
CURRENT OWNERS ADDRESS	PARCEL SIZE/GRID COORD	TOTAL	SPECIAL DISTRICTS	TAX AMOUNT
***** 9.068-7-26 *****				
15 Alden St				ACCT 1-569- 7
9.068-7-26	210 1 Family Res		Massena Central Sch	36,000
Paquette Mark J	Massena 1 405801	6,300		
Paquette Tracy L	Lot 9 Blk 105	36,000		
2 Whalen Rd	Tyo Tract			
Massena, NY 13662	Residence-One Family			
	FRNT 50.00 DPTH 130.00			
	EAST-0359684 NRTH-1797517			
	DEED BOOK 2009 PG-19647			
	FULL MARKET VALUE	36,000		
TOTAL TAX ---				654.58**
				DATE #1 09/30/15
				AMT DUE 654.58
***** 9.066-4-5 *****				
9 Cherry St				ACCT 1-484- 8
9.066-4-5	210 1 Family Res		Enhanced S 41834	
Paquin Carmen (LU) S	Massena 1 405801	18,600	Massena Central Sch	67,000
9 Cherry St	Lot 8 Pt Of 7 Blk 3	67,000		
Massena, NY 13662	Phillips Tr			
	Residence One Family			
	FRNT 60.00 DPTH 163.00			
	EAST-0353715 NRTH-1796653			
	DEED BOOK 2009 PG-2168			
	FULL MARKET VALUE	67,000		
TOTAL TAX ---				113.25**
				DATE #1 09/30/15
				AMT DUE 113.25
***** 9.051-8-24 *****				
84 Chase St				ACCT 1-422- 1
9.051-8-24	210 1 Family Res		Basic Star 41854	
Paquin Danielle L	Massena 1 405801	7,900	Massena Central Sch	46,000
84 Chase St	Lot 24 Blk 32	46,000		
Massena, NY 13662	Pgr			
	Res 1 Fam -Corner Lot			
	FRNT 60.00 DPTH 120.00			
	BANK8888869			
	EAST-0355852 NRTH-1801305			
	DEED BOOK 2008 PG-9121			
	FULL MARKET VALUE	46,000		
TOTAL TAX ---				290.92**
				DATE #1 09/30/15
				AMT DUE 290.92
*****				

STATE OF NEW YORK  
 COUNTY - St Lawrence  
 SCHOOL - Massena 1  
 TOWN - Massena  
 VILLAGE - Massena  
 SWIS - 405801

2 0 1 5 S C H O O L T A X R O L L  
 T A X A B L E SECTION OF THE ROLL - 1  
 OWNERS NAME SEQUENCE  
 UNIFORM PERCENT OF VALUE IS 100.00

TAX MAP PARCEL NUMBER	PROPERTY LOCATION & CLASS	ASSESSMENT	EXEMPTION CODE-----	SCHOOL
CURRENT OWNERS NAME	SCHOOL DISTRICT	LAND	TAX DESCRIPTION	TAXABLE VALUE
CURRENT OWNERS ADDRESS	PARCEL SIZE/GRID COORD	TOTAL	SPECIAL DISTRICTS	TAX AMOUNT
***** 9.074-4-4 *****				
36 Windsor Rd	210 1 Family Res		Basic Star 41854	ACCT 1-222- 3 BILL 4951
9.074-4-4	Massena 1 405801	24,000	Massena Central Sch	117,000 30,000
Paquin Darrel	Lot 5 Blk H	117,000		2,127.40
Paquin Julianne	Westwood Tr			
36 Windsor Rd	Residence One Family			
Massena, NY 13662	FRNT 78.00 DPTH 135.00			
	EAST-0352110 NRTH-1795116			
	DEED BOOK 1016 PG-00226			
	FULL MARKET VALUE	117,000		
			TOTAL TAX ---	1,581.91**
				DATE #1 09/30/15
				AMT DUE 1,581.91
***** 9.068-3-1 *****				
211 E Orvis St	210 1 Family Res		Massena Central Sch	ACCT 1-221- 3 BILL 4952
9.068-3-1	Massena 1 405801	7,200		55,000 1,000.06
Paquin Debra	Lot 1 Blk 6	55,000		
211 E Orvis Street	R.v.t.			
Massena, NY 13662	Residence-One Family			
	FRNT 65.00 DPTH 140.00			
	EAST-0357831 NRTH-1797311			
	DEED BOOK 2014 PG-10094			
	FULL MARKET VALUE	55,000		
			TOTAL TAX ---	1,000.06**
				DATE #1 09/30/15
				AMT DUE 1,000.06
***** 9.066-1-33 *****				
154 Andrews St	210 1 Family Res		Basic Star 41854	ACCT 1-125- 3 BILL 4953
9.066-1-33	Massena 1 405801	17,700	Massena Central Sch	79,000 30,000
Paquin Greg	Residence 1 Family	79,000		1,436.45
Paquin Annette	FRNT 60.00 DPTH 145.00			
154 Andrews St	EAST-0353087 NRTH-1797161			
Massena, NY 13662	DEED BOOK 1106 PG-703			
	FULL MARKET VALUE	79,000		
			TOTAL TAX ---	890.96**
				DATE #1 09/30/15
				AMT DUE 890.96
*****				

STATE OF NEW YORK  
 COUNTY - St Lawrence  
 SCHOOL - Massena 1  
 TOWN - Massena  
 VILLAGE - Massena  
 SWIS - 405801

2 0 1 5 S C H O O L T A X R O L L  
 T A X A B L E SECTION OF THE ROLL - 1  
 OWNERS NAME SEQUENCE  
 UNIFORM PERCENT OF VALUE IS 100.00

TAX MAP PARCEL NUMBER	PROPERTY LOCATION & CLASS	ASSESSMENT	EXEMPTION CODE-----	SCHOOL
CURRENT OWNERS NAME	SCHOOL DISTRICT	LAND	TAX DESCRIPTION	TAXABLE VALUE
CURRENT OWNERS ADDRESS	PARCEL SIZE/GRID COORD	TOTAL	SPECIAL DISTRICTS	TAX AMOUNT
***** 9.082-2-7 *****				
9.082-2-7	23 Colgate Dr			ACCT 1-257- 2
Paquin James	210 1 Family Res		Basic Star 41854	BILL 4954
Paquin Debra	Massena 1 405801	6,800	Massena Central Sch	30,000
23 Colgate Dr	Lot 107	51,500		936.42
Massena, NY 13662	Buckeye Tr			
	Res-One Family			
	FRNT 65.00 DPTH 125.00			
	EAST-0353729 NRTH-1792876			
	DEED BOOK 00974 PG-00746			
	FULL MARKET VALUE	51,500		
			TOTAL TAX ---	390.93**
				DATE #1 09/30/15
				AMT DUE 390.93
***** 9.082-4-3 *****				
9.082-4-3	Off Colgate Dr			ACCT 1-562-2.13
Paquin James F	311 Res vac land		Massena Central Sch	BILL 4955
Paquin Debra A	Massena 1 405801	9,850		179.10
23 Colgate Dr	Strip Of Land To	9,850		
Massena, NY 13662	Rear Of 11-25 Colgate			
	Vacant Strip Land			
	ACRES 1.60			
	EAST-0353678 NRTH-1792709			
	DEED BOOK 999 PG-00420			
	FULL MARKET VALUE	9,850		
			TOTAL TAX ---	179.10**
				DATE #1 09/30/15
				AMT DUE 179.10
***** 9.050-8-57 *****				
9.050-8-57	28 Dana St			ACCT 1-400- 9
Paradis Gary	210 1 Family Res		RPTL466_f 41690	BILL 4956
28 Dana St	Massena 1 405801	8,900	Enhanced S 41834	3,000
Massena, NY 13662	10 Part L11 & 12Part Blk	34,100	Massena Central Sch	31,100
	Bridges Tract			565.49
	Residence 1 Family			
	FRNT 88.00 DPTH 197.00			
	EAST-0352525 NRTH-1799945			
	DEED BOOK 927 PG-00053			
	FULL MARKET VALUE	34,100		
			TOTAL TAX ---	0.00**
				DATE #1 09/30/15
				AMT DUE 179.10
***** 9.060-8-16 *****				
9.060-8-16	27 Tamarack St			ACCT 1-401- 1
Paradis Roger H	210 1 Family Res		Massena Central Sch	BILL 4957
27 Tamarack St	Massena 1 405801	5,200		509.12
Massena, NY 13662	Lot 30 Blk 3	28,000		
	Haskell Tract 2			
	Res 1 Fam W/ 25 % Vet Ex			
	FRNT 50.00 DPTH 125.00			
	EAST-0359036 NRTH-1798303			
	DEED BOOK 1101 PG-1110			
	FULL MARKET VALUE	28,000		
			TOTAL TAX ---	509.12**

DATE #1 09/30/15  
AMT DUE 509.12

\*\*\*\*\*

STATE OF NEW YORK  
 COUNTY - St Lawrence  
 SCHOOL - Massena 1  
 TOWN - Massena  
 VILLAGE - Massena  
 SWIS - 405801

2 0 1 5 S C H O O L T A X R O L L  
 T A X A B L E SECTION OF THE ROLL - 1  
 OWNERS NAME SEQUENCE  
 UNIFORM PERCENT OF VALUE IS 100.00

PAGE 1816  
 VALUATION DATE-JUL 01, 2014  
 TAXABLE STATUS DATE-MAR 01, 2015

TAX MAP PARCEL NUMBER	PROPERTY LOCATION & CLASS	ASSESSMENT	EXEMPTION CODE-----	SCHOOL
CURRENT OWNERS NAME	SCHOOL DISTRICT	LAND	TAX DESCRIPTION	TAXABLE VALUE
CURRENT OWNERS ADDRESS	PARCEL SIZE/GRID COORD	TOTAL	SPECIAL DISTRICTS	TAX AMOUNT
*****				
9.066-5-11.1	16 Ransom Ave			9.066-5-11.1
Parisian Hugh A	210 1 Family Res		Enhanced S 41834	ACCT 1-219- 2
Parisian Kathy	Massena 1 405801	32,600	Massena Central Sch	BILL 4958
16 Ransom Ave	Lot 2 Sec A & L 4 Blk A	126,000		65,300
Massena, NY 13662	Eff 3/08 Lots 2 & 4 Combi			2,291.04
	Residence 1 Family			
	FRNT 145.00 DPTH 141.00			
	EAST-0353362 NRTH-1796306			
	DEED BOOK 00967 PG-00257			
	FULL MARKET VALUE	126,000		
			TOTAL TAX ---	1,186.04**
				DATE #1 09/30/15
				AMT DUE 1,186.04
*****				
9.066-6-2.11	4 Prospect Ave			9.066-6-2.11
Parisian James	210 1 Family Res		Enhanced S 41834	ACCT 1-164- 5
Parisian Susan	Massena 1 405801	34,800	Massena Central Sch	BILL 4959
4 Prospect Ave	Part Lot # 4 Blk 7	160,000		65,300
Massena, NY 13662	Nightengale Tract			2,909.26
	Residence One Family			
	FRNT 111.00 DPTH 99.00			
	EAST-0352734 NRTH-1796641			
	DEED BOOK 1069 PG-91			
	FULL MARKET VALUE	160,000		
			TOTAL TAX ---	1,804.26**
				DATE #1 09/30/15
				AMT DUE 1,804.26
*****				
9.066-1-39	9 Riverside Pkwy			9.066-1-39
Park Joseph Samuel	210 1 Family Res		Basic Star 41854	ACCT 1- 73- 5
9 Riverside Pkwy	Massena 1 405801	26,700	Massena Central Sch	BILL 4960
Massena, NY 13662	Lot 5 Blk A	171,000		30,000
	Forest Hills Sub			3,109.27
	Residence - 1 Family			
	FRNT 100.00 DPTH 140.00			
	BANK8888830			
	EAST-0352705 NRTH-1797492			
	DEED BOOK 2009 PG-9350			
	FULL MARKET VALUE	171,000		
			TOTAL TAX ---	2,563.78**
				DATE #1 09/30/15
				AMT DUE 2,563.78
*****				

STATE OF NEW YORK  
 COUNTY - St Lawrence  
 SCHOOL - Massena 1  
 TOWN - Massena  
 VILLAGE - Massena  
 SWIS - 405801

2 0 1 5 S C H O O L T A X R O L L  
 T A X A B L E SECTION OF THE ROLL - 1  
 OWNERS NAME SEQUENCE  
 UNIFORM PERCENT OF VALUE IS 100.00

PAGE 1817  
 VALUATION DATE-JUL 01, 2014  
 TAXABLE STATUS DATE-MAR 01, 2015

TAX MAP PARCEL NUMBER	PROPERTY LOCATION & CLASS	ASSESSMENT	EXEMPTION CODE-----	SCHOOL
CURRENT OWNERS NAME	SCHOOL DISTRICT	LAND	TAX DESCRIPTION	TAXABLE VALUE
CURRENT OWNERS ADDRESS	PARCEL SIZE/GRID COORD	TOTAL	SPECIAL DISTRICTS	TAX AMOUNT
***** 9.067-5-26 *****				
9.067-5-26	20 Douglas Rd			ACCT 1- 96- 3
Parker Linda C	210 1 Family Res		Basic Star 41854	BILL 4961
20 Douglas Rd	Massena 1 405801	6,700	Massena Central Sch	30,000
Massena, NY 13662	Lot 40	51,000		927.33
	Clary Tract			
	Residence 1 Family			
	FRNT 50.00 DPTH 150.00			
	EAST-0356840 NRTH-1796308			
	DEED BOOK 1035 PG-00109			
	FULL MARKET VALUE	51,000		
			TOTAL TAX ---	381.84**
				DATE #1 09/30/15
				AMT DUE 381.84
***** 9.058-6-2 *****				
9.058-6-2	50 Maple St			ACCT 1- 14- 6
Parker Nancy L	210 1 Family Res		Massena Central Sch	BILL 4962
PO Box 214	Massena 1 405801	21,900		1,112.79
Oak View, CA 93022	One Family	61,200		
	Residence W/shop			
	FRNT 49.50 DPTH 185.00			
	EAST-0354047 NRTH-1799192			
	DEED BOOK 2007 PG-16823			
	FULL MARKET VALUE	61,200		
			TOTAL TAX ---	1,112.79**
				DATE #1 09/30/15
				AMT DUE 1,112.79
***** 9.075-7-19 *****				
9.075-7-19	2 Garvin Ave			ACCT 1-403- 5
Parkinson Thomas (LU)	210 1 Family Res		Enhanced S 41834	BILL 4963
Steven R. Parkinson	Massena 1 405801	15,300	Massena Central Sch	50,000
677 Ruddy Rd	Lot 1 Blk	50,000		909.14
Chase Mills, NY 13621	Garvin Stract			
	FRNT 50.00 DPTH 122.00			
	EAST-0355293 NRTH-1795110			
	DEED BOOK 1047 PG-00474			
	FULL MARKET VALUE	50,000		
			TOTAL TAX ---	0.00**
***** 9.074-12-14 *****				
9.074-12-14	24 Highland Ave			ACCT 1-106- 3
Parnaby Dana Sr.	210 1 Family Res		Basic Star 41854	BILL 4964
Parnaby Amy	Massena 1 405801	22,700	Massena Central Sch	30,000
24 Highland Ave	Lot 36 Blk 13	135,000		2,454.69
Massena, NY 13662	Nightengale Tr			
	Res 1 Family w/15% Vet ex			
	FRNT 90.00 DPTH 110.00			
	BANK8888209			
	EAST-0354069 NRTH-1795556			
	DEED BOOK 2006 PG-12450			
	FULL MARKET VALUE	135,000		
			TOTAL TAX ---	1,909.20**
				DATE #1 09/30/15

AMT DUE 1,909.20

\*\*\*\*\*

STATE OF NEW YORK  
 COUNTY - St Lawrence  
 SCHOOL - Massena 1  
 TOWN - Massena  
 VILLAGE - Massena  
 SWIS - 405801

2 0 1 5 S C H O O L T A X R O L L  
 T A X A B L E SECTION OF THE ROLL - 1  
 OWNERS NAME SEQUENCE  
 UNIFORM PERCENT OF VALUE IS 100.00

PAGE 1818  
 VALUATION DATE-JUL 01, 2014  
 TAXABLE STATUS DATE-MAR 01, 2015

TAX MAP PARCEL NUMBER	PROPERTY LOCATION & CLASS	ASSESSMENT	EXEMPTION CODE-----	SCHOOL
CURRENT OWNERS NAME	SCHOOL DISTRICT	LAND	TAX DESCRIPTION	TAXABLE VALUE
CURRENT OWNERS ADDRESS	PARCEL SIZE/GRID COORD	TOTAL	SPECIAL DISTRICTS	TAX AMOUNT
*****				
9.066-6-12	23 Nightengale Ave			9.066-6-12 *****
Parrott Mark L	210 1 Family Res		Basic Star 41854	ACCT 1-300- 1 BILL 4965
23 Nightengale Ave	Massena 1 405801	24,600	Massena Central Sch	84,000 1,527.36
Massena, NY 13662	Lot 1 Blk 10	84,000		
	Prospect Heights			
	Residence One Family			
	FRNT 80.00 DPTH 141.00			
	BANK8888830			
	EAST-0352949 NRTH-1796044			
	DEED BOOK 2013 PG-18341			
	FULL MARKET VALUE	84,000		
			TOTAL TAX ---	981.87**
				DATE #1 09/30/15
				AMT DUE 981.87
*****				
9.074-14-27	72 Prospect Ave			9.074-14-27 *****
Parrott Michael	210 1 Family Res		Massena Central Sch	ACCT 1-475- 9 BILL 4966
72 Prospect Ave	Massena 1 405801	22,900		83,000 1,509.18
Massena, NY 13662	Lot 18 Blk 332	83,000		
	Prospect Heights			
	Res-One Family-Ls 100,750			
	FRNT 70.00 DPTH 141.00			
	EAST-0354013 NRTH-1794669			
	DEED BOOK 2006 PG-13784			
	FULL MARKET VALUE	83,000		
			TOTAL TAX ---	1,509.18**
				DATE #1 09/30/15
				AMT DUE 1,509.18
*****				
9.042-1-23.2	55 Marie St			9.042-1-23.2 *****
Partlow Richard H	210 1 Family Res		Enhanced S 41834	ACCT 1-549- 9 BILL 4967
Partlow Margo G	Massena 1 405801	14,300	Massena Central Sch	141,000 2,563.79
55 Marie St	Lot 7 & Part L #6	141,000		
Massena, NY 13662	Northview Tract			
	FRNT 127.00 DPTH 120.00			
	EAST-0352020 NRTH-1802154			
	DEED BOOK 2002 PG-17062			
	FULL MARKET VALUE	141,000		
			TOTAL TAX ---	1,458.79**
				DATE #1 09/30/15
				AMT DUE 1,458.79
*****				



STATE OF NEW YORK  
 COUNTY - St Lawrence  
 SCHOOL - Massena 1  
 TOWN - Massena  
 VILLAGE - Massena  
 SWIS - 405801

2 0 1 5 S C H O O L T A X R O L L  
 T A X A B L E SECTION OF THE ROLL - 1  
 OWNERS NAME SEQUENCE  
 UNIFORM PERCENT OF VALUE IS 100.00

TAX MAP PARCEL NUMBER	PROPERTY LOCATION & CLASS	ASSESSMENT	EXEMPTION CODE-----	SCHOOL
CURRENT OWNERS NAME	SCHOOL DISTRICT	LAND	TAX DESCRIPTION	TAXABLE VALUE
CURRENT OWNERS ADDRESS	PARCEL SIZE/GRID COORD	TOTAL	SPECIAL DISTRICTS	TAX AMOUNT
***** 9.075-3-26 *****				
37 Bowers St				ACCT 1- 50- 1 BILL 4968
9.075-3-26	210 1 Family Res		Basic Star 41854	30,000
Patel Amar	Massena 1 405801	5,500	Massena Central Sch	55,000 1,000.06
37 Bowers St	Rear Lot 20, Short Lot	55,000		
Massena, NY 13662	Mapleview Tract			
	FRNT 77.00 DPTH 74.00			
	EAST-0356573 NRTH-1794793			
	DEED BOOK 2002 PG-7991			
	FULL MARKET VALUE	55,000		
			TOTAL TAX ---	454.57**
			DATE #1	09/30/15
			AMT DUE	454.57
***** 9.068-8-16 *****				
17 Tracy St				ACCT 1-223- 6 BILL 4969
9.068-8-16	210 1 Family Res		Basic Star 41854	30,000
Patnode Joby M	Massena 1 405801	5,900	Massena Central Sch	44,000 800.05
17 Tracy St	Lot 10 Blk 104	44,000		
Massena, NY 13662	Tyo Tr			
	One Familyresidence			
	FRNT 56.00 DPTH 107.00			
	BANK8888111			
	EAST-0359638 NRTH-1797201			
	DEED BOOK 1998 PG-10573			
	FULL MARKET VALUE	44,000		
			TOTAL TAX ---	254.56**
			DATE #1	09/30/15
			AMT DUE	254.56
***** 9.059-7-29.11 *****				
2,4 Paddock St				BILL 4970
9.059-7-29.11	210 1 Family Res		Enhanced S 41834	36,000
Patnode Lawrence J	Massena 1 405801	8,100	Massena Central Sch	36,000 654.58
2 Paddock St	2 PADDOCK ST	36,000		
Massena, NY 13662	IRREG. LOT EFF. DEPTH 90			
	1168x100x150x50x18x41			
	FRNT 168.00 DPTH 100.00			
	EAST-0356601 NRTH-1798732			
	DEED BOOK 1074 PG-129			
	FULL MARKET VALUE	36,000		
			TOTAL TAX ---	0.00**
*****				

STATE OF NEW YORK  
 COUNTY - St Lawrence  
 SCHOOL - Massena 1  
 TOWN - Massena  
 VILLAGE - Massena  
 SWIS - 405801

2 0 1 5 S C H O O L T A X R O L L  
 T A X A B L E SECTION OF THE ROLL - 1  
 OWNERS NAME SEQUENCE  
 UNIFORM PERCENT OF VALUE IS 100.00

PAGE 1820  
 VALUATION DATE-JUL 01, 2014  
 TAXABLE STATUS DATE-MAR 01, 2015

TAX MAP PARCEL NUMBER	PROPERTY LOCATION & CLASS	ASSESSMENT	EXEMPTION CODE-----	SCHOOL
CURRENT OWNERS NAME	SCHOOL DISTRICT	LAND	TAX DESCRIPTION	TAXABLE VALUE
CURRENT OWNERS ADDRESS	PARCEL SIZE/GRID COORD	TOTAL	SPECIAL DISTRICTS	TAX AMOUNT
*****				
9.067-7-12	19 Laurel Ave			9.067-7-12
Patrick Keith A	210 1 Family Res		Basic Star 41854	ACCT 1-309- 8
Patrick Shena M	Massena 1 405801	17,200	Massena Central Sch	BILL 4971
19 Laurel Ave	Lot 41	48,000		30,000
Massena, NY 13662	Hyde Park			872.78
	Residence-One Family			
	FRNT 53.00 DPTH 150.00			
	BANK8888869			
	EAST-0355894 NRTH-1796371			
	DEED BOOK 2008 PG-15232			
	FULL MARKET VALUE	48,000		
			TOTAL TAX ---	327.29**
				DATE #1 09/30/15
				AMT DUE 327.29
*****				
9.050-3-12	23 Roosevelt St			9.050-3-12
Patterson Anne M	210 1 Family Res		Aged - All 41800	ACCT 1-405- 5
23 Roosevelt St	Massena 1 405801	7,700	Enhanced S 41834	BILL 4972
Massena, NY 13662	Lot 2 Blk 44	57,000	Massena Central Sch	28,500
	Homecroft Tract			518.21
	Residence-One Family			
	FRNT 51.00 DPTH 125.00			
	EAST-0353975 NRTH-1801728			
	DEED BOOK 403 PG-00528			
	FULL MARKET VALUE	57,000		
			TOTAL TAX ---	0.00**
*****				
9.068-3-14	Grant St			9.068-3-14
Patterson Mark	311 Res vac land		Massena Central Sch	ACCT 1-448- 2
Patterson Susan	Massena 1 405801	3,300		BILL 4973
9 Morrill Ave	Lot 14 Blk 5	3,300		60.00
Massena, NY 13662-2231	R.v.t.			
	Residence-One Family			
	FRNT 50.00 DPTH 140.00			
	EAST-0358420 NRTH-1797279			
	DEED BOOK 1058 PG-670			
	FULL MARKET VALUE	3,300		
			TOTAL TAX ---	60.00**
				DATE #1 09/30/15
				AMT DUE 60.00
*****				

STATE OF NEW YORK  
 COUNTY - St Lawrence  
 SCHOOL - Massena 1  
 TOWN - Massena  
 VILLAGE - Massena  
 SWIS - 405801

2 0 1 5 S C H O O L T A X R O L L  
 T A X A B L E SECTION OF THE ROLL - 1  
 OWNERS NAME SEQUENCE  
 UNIFORM PERCENT OF VALUE IS 100.00

PAGE 1821  
 VALUATION DATE-JUL 01, 2014  
 TAXABLE STATUS DATE-MAR 01, 2015

TAX MAP PARCEL NUMBER	PROPERTY LOCATION & CLASS	ASSESSMENT	EXEMPTION CODE-----	SCHOOL
CURRENT OWNERS NAME	SCHOOL DISTRICT	LAND	TAX DESCRIPTION	TAXABLE VALUE
CURRENT OWNERS ADDRESS	PARCEL SIZE/GRID COORD	TOTAL	SPECIAL DISTRICTS	TAX AMOUNT
***** 9.068-3-15 *****				
9.068-3-15	9 Morrill Ave			ACCT 1-448- 1 BILL 4974
Patterson Mark	210 1 Family Res		Basic Star 41854	30,000
Patterson Susan	Massena 1 405801	6,500	Massena Central Sch	74,000 1,345.53
9 Morrill Ave	Lot 16 Blk 5	74,000		
Massena, NY 13662-2231	R.v.t.			
	Res 1 Family W/ 2Ed Gar			
	FRNT 140.00 DPTH 50.00			
	EAST-0358442 NRTH-1797234			
	DEED BOOK 1058 PG-670			
	FULL MARKET VALUE	74,000		
			TOTAL TAX ---	800.04**
				DATE #1 09/30/15
				AMT DUE 800.04
***** 9.050-4-6 *****				
9.050-4-6	155 N Main St			ACCT 1-301- 3 BILL 4975
Patterson Maurice	210 1 Family Res		Enhanced S 41834	43,000
Patterson Shirley	Massena 1 405801	7,300	Massena Central Sch	781.86
155 N Main Street	Lot 12	43,000		
Massena, NY 13662	Blk 37 Pgr			
	Res One Family			
	FRNT 50.00 DPTH 140.00			
	EAST-0353725 NRTH-1800983			
	DEED BOOK 00976 PG-00187			
	FULL MARKET VALUE	43,000		
			TOTAL TAX ---	0.00**
***** 9.043-2-27 *****				
9.043-2-27	58 Roosevelt St			ACCT 1-549- 7 BILL 4976
Patton Suzanne E	210 1 Family Res		Basic Star 41854	30,000
58 Roosevelt St	Massena 1 405801	6,900	Massena Central Sch	872.78
Massena, NY 13662	Lot 14 Blk 42	48,000		
	Homecroft Tr			
	FRNT 50.00 DPTH 125.00			
	EAST-0354907 NRTH-1802105			
	DEED BOOK 2002 PG-15808			
	FULL MARKET VALUE	48,000		
			TOTAL TAX ---	327.29**
				DATE #1 09/30/15
				AMT DUE 327.29
***** 10.061-3-43 *****				
10.061-3-43	229,230 Barnhart Rd			ACCT 1- 14- 3 BILL 4977
Pearson Dean A	220 2 Family Res		Massena Central Sch	654.58
229,230 Barnhart Rd	Massena 1 405801	5,700		
Massena, NY 13662	Lot 23	36,000		
	Federal Housing			
	Residence - 2 Family			
	FRNT 89.00 DPTH 104.00			
	BANK8888830			
	EAST-0361835 NRTH-1796979			
	DEED BOOK 2008 PG-17674			
	FULL MARKET VALUE	36,000		
			TOTAL TAX ---	654.58**

DATE #1 09/30/15  
AMT DUE 654.58

\*\*\*\*\*

STATE OF NEW YORK  
 COUNTY - St Lawrence  
 SCHOOL - Massena 1  
 TOWN - Massena  
 VILLAGE - Massena  
 SWIS - 405801

2 0 1 5 S C H O O L T A X R O L L  
 T A X A B L E SECTION OF THE ROLL - 1  
 OWNERS NAME SEQUENCE  
 UNIFORM PERCENT OF VALUE IS 100.00

PAGE 1822  
 VALUATION DATE-JUL 01, 2014  
 TAXABLE STATUS DATE-MAR 01, 2015

TAX MAP PARCEL NUMBER	PROPERTY LOCATION & CLASS	ASSESSMENT	EXEMPTION CODE-----	SCHOOL
CURRENT OWNERS NAME	SCHOOL DISTRICT	LAND	TAX DESCRIPTION	TAXABLE VALUE
CURRENT OWNERS ADDRESS	PARCEL SIZE/GRID COORD	TOTAL	SPECIAL DISTRICTS	TAX AMOUNT
***** 9.042-1-25 *****				
9.042-1-25	61 Marie St			ACCT 1-413- 5
Pease Daniel S	210 1 Family Res		Basic Star 41854	BILL 4978
61 Marie St	Massena 1 405801	11,900	Massena Central Sch	30,000
Massena, NY 13662	Lot 4 Blk E	153,000		2,781.98
	Northview Tract			
	FRNT 77.00 DPTH 120.00			
	EAST-0351862 NRTH-1802051			
	DEED BOOK 2010 PG-6133			
	FULL MARKET VALUE	153,000		
			TOTAL TAX ---	2,236.49**
			DATE #1	09/30/15
			AMT DUE	2,236.49
***** 9.067-1-3 *****				
9.067-1-3	40 Main St			ACCT 1-351- 3
Pease Daniel S	464 Office bldg.		Massena Central Sch	BILL 4979
Gustafson Eric	Massena 1 405801	49,200		2,909.26
40 Main St Ste A	Corner Main & Andrews	160,000		
Massena, NY 13662-1931	Commercial			
	Office Building			
	FRNT 61.00 DPTH 104.00			
	EAST-0354881 NRTH-1797856			
	DEED BOOK 2003 PG-537			
	FULL MARKET VALUE	160,000		
			TOTAL TAX ---	2,909.26**
			DATE #1	09/30/15
			AMT DUE	2,909.26
***** 9.068-15-16 *****				
9.068-15-16	15 Brighton St			ACCT 1-334- 6
Pease Lisa S	210 1 Family Res		Basic Star 41854	BILL 4980
15 Brighton St	Massena 1 405801	6,700	Massena Central Sch	30,000
Massena, NY 13662	Lot 18	74,600		1,356.44
	Gonyo Tract			
	Residence-One Family			
	FRNT 50.00 DPTH 150.00			
	BANK8888111			
	EAST-0357754 NRTH-1796766			
	DEED BOOK 2010 PG-6142			
	FULL MARKET VALUE	74,600		
			TOTAL TAX ---	810.95**
			DATE #1	09/30/15
			AMT DUE	810.95
*****				

STATE OF NEW YORK  
 COUNTY - St Lawrence  
 SCHOOL - Massena 1  
 TOWN - Massena  
 VILLAGE - Massena  
 SWIS - 405801

2 0 1 5 S C H O O L T A X R O L L  
 T A X A B L E SECTION OF THE ROLL - 1  
 OWNERS NAME SEQUENCE  
 UNIFORM PERCENT OF VALUE IS 100.00

PAGE 1823  
 VALUATION DATE-JUL 01, 2014  
 TAXABLE STATUS DATE-MAR 01, 2015

TAX MAP PARCEL NUMBER	PROPERTY LOCATION & CLASS	ASSESSMENT	EXEMPTION CODE-----	SCHOOL
CURRENT OWNERS NAME	SCHOOL DISTRICT	LAND	TAX DESCRIPTION	TAXABLE VALUE
CURRENT OWNERS ADDRESS	PARCEL SIZE/GRID COORD	TOTAL	SPECIAL DISTRICTS	TAX AMOUNT
*****				
9.051-2-16	77 Jefferson Ave			9.051-2-16 *****
Peck Jeffrey W	220 2 Family Res		Massena Central Sch	ACCT 1-414- 9 BILL 4981
16 Davenport Dr	Massena 1 405801	5,700		41,000 745.50
Constable, NY 12926	Lot 47 Blk 31	41,000		
	P.g.r.			
	Residence-Tow Family			
	FRNT 192.00 DPTH 42.00			
	EAST-0356928 NRTH-1800986			
	DEED BOOK 2000 PG-12045			
	FULL MARKET VALUE	41,000		
			TOTAL TAX ---	745.50**
				DATE #1 09/30/15
				AMT DUE 745.50
*****				
9.050-5-27	39 Martin St			9.050-5-27 *****
Peck Ronald A	210 1 Family Res		Enhanced S 41834	ACCT 1-551- 6 BILL 4982
39 Martin St	Massena 1 405801	4,900	Massena Central Sch	50,000 909.14
Massena, NY 13662	Res-One Family	50,000		
	FRNT 40.00 DPTH 123.00			
	BANK8888830			
	EAST-0353105 NRTH-1800437			
	DEED BOOK 2002 PG-7726			
	FULL MARKET VALUE	50,000		
			TOTAL TAX ---	0.00**
*****				
9.067-1-4.2	44-46 Main St			9.067-1-4.2 *****
Pecore Gary W	481 Att row bldg		Massena Central Sch	BILL 4983
Pecore Linda K	Massena 1 405801	20,600		91,000 1,654.64
486 N Racquette River Rd	Commercial Block Bldg	91,000		
Massena, NY 13662-3294	Two Store W/comn Wall			
	1/2 Tiffany's 1/2 Retail			
	FRNT 29.00 DPTH 166.00			
	EAST-0354827 NRTH-1797811			
	DEED BOOK 2004 PG-2576			
	FULL MARKET VALUE	91,000		
			TOTAL TAX ---	1,654.64**
				DATE #1 09/30/15
				AMT DUE 1,654.64
*****				

STATE OF NEW YORK  
 COUNTY - St Lawrence  
 SCHOOL - Massena 1  
 TOWN - Massena  
 VILLAGE - Massena  
 SWIS - 405801

2 0 1 5 S C H O O L T A X R O L L  
 T A X A B L E SECTION OF THE ROLL - 1  
 OWNERS NAME SEQUENCE  
 UNIFORM PERCENT OF VALUE IS 100.00

PAGE 1824  
 VALUATION DATE-JUL 01, 2014  
 TAXABLE STATUS DATE-MAR 01, 2015

TAX MAP PARCEL NUMBER	PROPERTY LOCATION & CLASS	ASSESSMENT	EXEMPTION CODE-----	SCHOOL
CURRENT OWNERS NAME	SCHOOL DISTRICT	LAND	TAX DESCRIPTION	TAXABLE VALUE
CURRENT OWNERS ADDRESS	PARCEL SIZE/GRID COORD	TOTAL	SPECIAL DISTRICTS	TAX AMOUNT
*****				
9.051-1-31	135 Jefferson Ave			9.051-1-31
Peer Margaret M (LU)	210 1 Family Res		Aged - Tn 41806	ACCT 1-406- 8
135 Jefferson Ave	Massena 1 405801	6,900	Enhanced S 41834	BILL 4984
Massena, NY 13662	Lot 37 Blk 31A	55,000	Massena Central Sch	
	Homecroft Tract			
	Residence-One Family			
	FRNT 50.00 DPTH 125.00			
	EAST-0355704 NRTH-1801723			
	DEED BOOK 2012 PG-2222			
	FULL MARKET VALUE	55,000		
			TOTAL TAX ---	0.00**
*****				
9.051-12-36	101 Stoughton Ave			9.051-12-36
Peets Bryan D	210 1 Family Res		Basic Star 41854	ACCT 1- 48- 8
101 Stoughton Ave	Massena 1 405801	6,200	Massena Central Sch	BILL 4985
Massena, NY 13662	Lot 14 Blk 41	48,000		
	P.g.r			
	Residence 1 Family			
	FRNT 50.00 DPTH 125.00			
	BANK8888111			
	EAST-0354744 NRTH-1801857			
	DEED BOOK 2004 PG-19937			
	FULL MARKET VALUE	48,000		
			TOTAL TAX ---	327.29**
			DATE #1	09/30/15
			AMT DUE	327.29
*****				
9.074-5-15	55 Windsor Rd			9.074-5-15
Peets Darren J	210 1 Family Res		Basic Star 41854	ACCT 1-211- 3
Peets Shelyn K	Massena 1 405801	25,100	Massena Central Sch	BILL 4986
55 Windsor Rd	Lot 2 Block F	90,150		
Massena, NY 13662	Westwood Tract			
	Res 1 Family On Land C.			
	FRNT 89.00 DPTH 135.00			
	EAST-0352660 NRTH-1794632			
	DEED BOOK 2010 PG-13527			
	FULL MARKET VALUE	90,150		
			TOTAL TAX ---	1,093.70**
			DATE #1	09/30/15
			AMT DUE	1,093.70
*****				

STATE OF NEW YORK  
 COUNTY - St Lawrence  
 SCHOOL - Massena 1  
 TOWN - Massena  
 VILLAGE - Massena  
 SWIS - 405801

2 0 1 5 S C H O O L T A X R O L L  
 T A X A B L E SECTION OF THE ROLL - 1  
 OWNERS NAME SEQUENCE  
 UNIFORM PERCENT OF VALUE IS 100.00

PAGE 1825  
 VALUATION DATE-JUL 01, 2014  
 TAXABLE STATUS DATE-MAR 01, 2015

TAX MAP PARCEL NUMBER	PROPERTY LOCATION & CLASS	ASSESSMENT	EXEMPTION CODE-----	SCHOOL
CURRENT OWNERS NAME	SCHOOL DISTRICT	LAND	TAX DESCRIPTION	TAXABLE VALUE
CURRENT OWNERS ADDRESS	PARCEL SIZE/GRID COORD	TOTAL	SPECIAL DISTRICTS	TAX AMOUNT
*****				
9.067-5-28	28 Douglas Rd			9.067-5-28
Peets David J	210 1 Family Res		Basic Star 41854	ACCT 1-439- 1
28 Douglas Rd	Massena 1 405801	7,300	Massena Central Sch	BILL 4987
Massena, NY 13662	Half Lot 98 & 99	47,000		30,000
	Mapleview Tract			854.60
	Residence 1 Family			
	FRNT 96.00 DPTH 110.00			
	BANK8888869			
	EAST-0357010 NRTH-1796145			
	DEED BOOK 2010 PG-3868			
	FULL MARKET VALUE	47,000		
			TOTAL TAX ---	309.11**
				DATE #1 09/30/15
				AMT DUE 309.11
*****				
9.075-7-10	3 Highland Ave			9.075-7-10
Peets Jeramy P	210 1 Family Res		Massena Central Sch	ACCT 1-515- 8
3 Highland Ave	Massena 1 405801	22,100		BILL 4988
Massena, NY 13662	Lot 17	75,000		1,363.72
	Highland Park			
	Residence One Family			
	FRNT 55.00 DPTH 192.00			
	EAST-0354694 NRTH-1795481			
	DEED BOOK 2009 PG-15634			
	FULL MARKET VALUE	75,000		
			TOTAL TAX ---	1,363.72**
				DATE #1 09/30/15
				AMT DUE 1,363.72
*****				
16.027-2-46	84 Cook St			16.027-2-46
Peets Matthew J	210 1 Family Res - WTRFNT		Basic Star 41854	ACCT 1-202-1.15
84 Cook St	Massena 1 405801	19,600	Massena Central Sch	BILL 4989
Massena, NY 13662	Lot #4	51,000		30,000
	Cook Street Sub			927.33
	Residence One Family			
	FRNT 95.00 DPTH 200.00			
	EAST-0354768 NRTH-1791382			
	DEED BOOK 2002 PG-14109			
	FULL MARKET VALUE	51,000		
			TOTAL TAX ---	381.84**
				DATE #1 09/30/15
				AMT DUE 381.84
*****				



STATE OF NEW YORK  
 COUNTY - St Lawrence  
 SCHOOL - Massena 1  
 TOWN - Massena  
 VILLAGE - Massena  
 SWIS - 405801

2 0 1 5 S C H O O L T A X R O L L  
 T A X A B L E SECTION OF THE ROLL - 1  
 OWNERS NAME SEQUENCE  
 UNIFORM PERCENT OF VALUE IS 100.00

PAGE 1826  
 VALUATION DATE-JUL 01, 2014  
 TAXABLE STATUS DATE-MAR 01, 2015

TAX MAP PARCEL NUMBER	PROPERTY LOCATION & CLASS	ASSESSMENT	EXEMPTION CODE-----	SCHOOL
CURRENT OWNERS NAME	SCHOOL DISTRICT	LAND	TAX DESCRIPTION	TAXABLE VALUE
CURRENT OWNERS ADDRESS	PARCEL SIZE/GRID COORD	TOTAL	SPECIAL DISTRICTS	TAX AMOUNT
***** 9.059-9-41 *****				
9.059-9-41	10 Phillips St			ACCT 1-496- 4
Peets Patrick J	485 >luse sm bld		Massena Central Sch	128,000
10 Phillips St	Massena 1 405801	21,300		
Massena, NY 13662-2155	Bank Crosby	128,000		
	Phillips St Crosby			
	Meat Market/jewerly			
	FRNT 54.00 DPTH 84.00			
	EAST-0355087 NRTH-1798056			
	DEED BOOK 1100 PG-494			
	FULL MARKET VALUE	128,000		
			TOTAL TAX ---	2,327.41**
			DATE #1	09/30/15
			AMT DUE	2,327.41
***** 10.061-1-12.1 *****				
10.061-1-12.1	54 Bayley Rd			BILL 4991
Peets Randy L	484 1 use sm bld		Massena Central Sch	102,000
1970 St Regis Blvd	Massena 1 405801	6,800		
Massena, NY 13662	Lot #2 Blk 113	102,000		
	W/ex Lot Depth			
	Off Bldg			
	ACRES 0.50			
	EAST-0361012 NRTH-1797522			
	DEED BOOK 1072 PG-469			
	FULL MARKET VALUE	102,000		
			TOTAL TAX ---	1,854.65**
			DATE #1	09/30/15
			AMT DUE	1,854.65
***** 10.061-1-19.112 *****				
10.061-1-19.112	1970 St Regis Blvd			BILL 4992
Peets Randy L	311 Res vac land		Massena Central Sch	28,550
1970 St Regis Blvd	Massena 1 405801	28,550		
Massena, NY 13662	Lot 1 Blk 113	28,550		
	Plus Acreage			
	Vacant Land			
	ACRES 3.00			
	EAST-0360780 NRTH-1797408			
	DEED BOOK 1078 PG-26			
	FULL MARKET VALUE	28,550		
			TOTAL TAX ---	519.12**
			DATE #1	09/30/15
			AMT DUE	519.12
*****				

STATE OF NEW YORK  
 COUNTY - St Lawrence  
 SCHOOL - Massena 1  
 TOWN - Massena  
 VILLAGE - Massena  
 SWIS - 405801

2 0 1 5 S C H O O L T A X R O L L  
 T A X A B L E SECTION OF THE ROLL - 1  
 OWNERS NAME SEQUENCE  
 UNIFORM PERCENT OF VALUE IS 100.00

PAGE 1827  
 VALUATION DATE-JUL 01, 2014  
 TAXABLE STATUS DATE-MAR 01, 2015

TAX MAP PARCEL NUMBER	PROPERTY LOCATION & CLASS	ASSESSMENT	EXEMPTION CODE-----	SCHOOL
CURRENT OWNERS NAME	SCHOOL DISTRICT	LAND	TAX DESCRIPTION	TAXABLE VALUE
CURRENT OWNERS ADDRESS	PARCEL SIZE/GRID COORD	TOTAL	SPECIAL DISTRICTS	TAX AMOUNT
***** 9.042-2-25 *****				
141 Beach St	210 1 Family Res		Enhanced S 41834	ACCT 1-407- 7 BILL 4993
9.042-2-25	Massena 1 405801	6,700	Massena Central Sch	50,000 909.14
Peets Sr. (w/LU) Hugh 0	Lot 12 Blk 49	50,000		
141 Beach St	Homecroft Tract			
Massena, NY 13662	FRNT 50.00 DPTH 120.00			
	EAST-0353300 NRTH-1802463			
	DEED BOOK 2010 PG-10511			
	FULL MARKET VALUE	50,000		
TOTAL TAX ---				0.00**
***** 10.069-1-14.1 *****				
218 E Hatfield St	210 1 Family Res		Enhanced S 41834	ACCT 1-149- 1 BILL 4994
10.069-1-14.1	Massena 1 405801	17,300	Massena Central Sch	115,000 65,300
Peets Vern R	Part lot 5 & lots 14 & 15	115,000		2,091.03
Peets Marie Yvette	Domingos Tr. Lots merged			
218 E Hatfield Street	One Family Residence			
Massena, NY 13662	FRNT 148.00 DPTH			
	ACRES 1.00			
	EAST-0361950 NRTH-1794491			
	DEED BOOK 2009 PG-10551			
	FULL MARKET VALUE	115,000		
TOTAL TAX ---				986.03**
***** 9.050-2-6 *****				
5 Marie St	210 1 Family Res		Enhanced S 41834	ACCT 1-408- 6 BILL 4995
9.050-2-6	Massena 1 405801	12,300	Massena Central Sch	55,000 1,000.06
Pelifian Max	Lot 3 Blk D-1	55,000		
5 Marie St	Northview Tract			
Massena, NY 13662	Res-One Family			
	FRNT 70.00 DPTH 138.00			
	EAST-0353076 NRTH-1801561			
	DEED BOOK 886 PG-00763			
	FULL MARKET VALUE	55,000		
TOTAL TAX ---				0.00**
***** 9.057-1-7 *****				
4 Elgin Ave	210 1 Family Res		Enhanced S 41834	ACCT 1-541- 6 BILL 4996
9.057-1-7	Massena 1 405801	21,800	Massena Central Sch	114,000 65,300
Pelkey Carol A	Lot 2 Blk 704 E	114,000		2,072.85
4 Elgin Ave	Newton Estates			
Massena, NY 13662	Residence-One Family			
	FRNT 80.00 DPTH 110.00			
	BANK8888830			
	EAST-0349905 NRTH-1799273			
	DEED BOOK 2003 PG-11919			
	FULL MARKET VALUE	114,000		
TOTAL TAX ---				967.85**
DATE #1 09/30/15				

AMT DUE 967.85

\*\*\*\*\*

STATE OF NEW YORK  
 COUNTY - St Lawrence  
 SCHOOL - Massena 1  
 TOWN - Massena  
 VILLAGE - Massena  
 SWIS - 405801

2 0 1 5 S C H O O L T A X R O L L  
 T A X A B L E SECTION OF THE ROLL - 1  
 OWNERS NAME SEQUENCE  
 UNIFORM PERCENT OF VALUE IS 100.00

PAGE 1828  
 VALUATION DATE-JUL 01, 2014  
 TAXABLE STATUS DATE-MAR 01, 2015

TAX MAP PARCEL NUMBER	PROPERTY LOCATION & CLASS	ASSESSMENT	EXEMPTION CODE-----	SCHOOL
CURRENT OWNERS NAME	SCHOOL DISTRICT	LAND	TAX DESCRIPTION	TAXABLE VALUE
CURRENT OWNERS ADDRESS	PARCEL SIZE/GRID COORD	TOTAL	SPECIAL DISTRICTS	TAX AMOUNT
***** 9.043-2-58 *****				
9.043-2-58	114 Stoughton Ave			ACCT 1-408- 8
Pelkey Dale F	210 1 Family Res		Enhanced S 41834	BILL 4997
114 Stoughton Ave	Massena 1 405801	7,000	Massena Central Sch	62,000
Massena, NY 13662	Pt Lots 26-27 Blk 31A	62,000		1,127.34
	Homecroft Tract			
	FRNT 80.00 DPTH 127.00			
	EAST-0355210 NRTH-1801968			
	DEED BOOK 2011 PG-3657			
	FULL MARKET VALUE	62,000		
			TOTAL TAX ---	22.34**
			DATE #1	09/30/15
			AMT DUE	22.34
***** 9.066-7-26 *****				
9.066-7-26	17 Sherwood Dr			ACCT 1-411- 1
Pellegrino Ann Rose	210 1 Family Res		Massena Central Sch	BILL 4998
29 Knoll Vw	Massena 1 405801	23,000		84,000
Ossining, NY 10562	Lot 16 Blk C	84,000		1,527.36
	Westwood Tract			
	Residence - 1 Family			
	FRNT 72.00 DPTH 135.00			
	EAST-0352138 NRTH-1796036			
	DEED BOOK 1045 PG-00332			
	FULL MARKET VALUE	84,000		
			TOTAL TAX ---	1,527.36**
			DATE #1	09/30/15
			AMT DUE	1,527.36
***** 9.043-2-65 *****				
9.043-2-65	48 Roosevelt St			ACCT 1-410- 1
Pellegrino Frank (LU)	210 1 Family Res		Enhanced S 41834	BILL 4999
Pellegrino Betty (LU)	Massena 1 405801	6,900	Massena Central Sch	53,000
48 Roosevelt St	Lot 18 Blk 41	53,000		963.69
Massena, NY 13662	Homecroft Tract			
	FRNT 50.00 DPTH 125.00			
	EAST-0354636 NRTH-1801932			
	DEED BOOK 2001 PG-18072			
	FULL MARKET VALUE	53,000		
			TOTAL TAX ---	0.00**
***** 9.050-7-10 *****				
9.050-7-10	20 Orchard Rd			ACCT 1-411- 4
Pellegrino Margaret	210 1 Family Res		Enhanced S 41834	BILL 5000
20 Orchard Rd	Massena 1 405801	14,400	Massena Central Sch	65,300
Massena, NY 13662	Lots 28-29	70,000		1,272.80
	Chase Tr			
	Res			
	FRNT 100.00 DPTH 150.00			
	EAST-0352977 NRTH-1801014			
	DEED BOOK 762 PG-00582			
	FULL MARKET VALUE	70,000		
			TOTAL TAX ---	167.80**
			DATE #1	09/30/15
			AMT DUE	167.80

\*\*\*\*\*

STATE OF NEW YORK  
 COUNTY - St Lawrence  
 SCHOOL - Massena 1  
 TOWN - Massena  
 VILLAGE - Massena  
 SWIS - 405801

2 0 1 5 S C H O O L T A X R O L L  
 T A X A B L E SECTION OF THE ROLL - 1  
 OWNERS NAME SEQUENCE  
 UNIFORM PERCENT OF VALUE IS 100.00

PAGE 1829  
 VALUATION DATE-JUL 01, 2014  
 TAXABLE STATUS DATE-MAR 01, 2015

TAX MAP PARCEL NUMBER	PROPERTY LOCATION & CLASS	ASSESSMENT	EXEMPTION CODE-----	SCHOOL
CURRENT OWNERS NAME	SCHOOL DISTRICT	LAND	TAX DESCRIPTION	TAXABLE VALUE
CURRENT OWNERS ADDRESS	PARCEL SIZE/GRID COORD	TOTAL	SPECIAL DISTRICTS	TAX AMOUNT
***** 9.076-5-14 *****				
9.076-5-14	Urban Dr			ACCT 1-342- 9
Pelletier Roland (LU)	311 Res vac land		Massena Central Sch	6,500
Pelletier Mary (LU)	Massena 1 405801	6,500		
38 Urban Dr	Lot 13 Blk D	6,500		
Massena, NY 13662	Urban Estates			
	Lot			
	FRNT 60.00 DPTH 100.00			
	EAST-0359906 NRTH-1794866			
	DEED BOOK 2011 PG-19023			
	FULL MARKET VALUE	6,500		
			TOTAL TAX ---	118.19**
				DATE #1 09/30/15
				AMT DUE 118.19
***** 9.076-5-16.1 *****				
9.076-5-16.1	38 Urban Dr			ACCT 1-343- 2
Pelletier Roland (LU)	210 1 Family Res		Enhanced S 41834	
Pelletier Mary (LU)	Massena 1 405801	19,100	Massena Central Sch	110,100
38 Urban Dr	Lots 14& 15 Blk D	110,100		
Massena, NY 13662	Urban Estates			
	Residence One Family			
	FRNT 120.00 DPTH 100.00			
	EAST-0359838 NRTH-1794969			
	DEED BOOK 2011 PG-19023			
	FULL MARKET VALUE	110,100		
			TOTAL TAX ---	896.93**
				DATE #1 09/30/15
				AMT DUE 896.93
***** 9.042-4-4.1 *****				
9.042-4-4.1	22 Monroe Pkwy			ACCT 1- 92- 1
Penny Jean M	210 1 Family Res		Basic Star 41854	
22 Monroe Pkwy	Massena 1 405801	6,700	Massena Central Sch	58,300
Massena, NY 13662	Pt Lot 13 & 14 Blk 51	58,300		
	Homecroft Tract			
	FRNT 50.00 DPTH 105.00			
	BANK8888830			
	EAST-0353953 NRTH-1802967			
	DEED BOOK 1999 PG-10107			
	FULL MARKET VALUE	58,300		
			TOTAL TAX ---	514.57**
				DATE #1 09/30/15
				AMT DUE 514.57
*****				

STATE OF NEW YORK  
 COUNTY - St Lawrence  
 SCHOOL - Massena 1  
 TOWN - Massena  
 VILLAGE - Massena  
 SWIS - 405801

2 0 1 5 S C H O O L T A X R O L L  
 T A X A B L E SECTION OF THE ROLL - 1  
 OWNERS NAME SEQUENCE  
 UNIFORM PERCENT OF VALUE IS 100.00

PAGE 1830  
 VALUATION DATE-JUL 01, 2014  
 TAXABLE STATUS DATE-MAR 01, 2015

TAX MAP PARCEL NUMBER	PROPERTY LOCATION & CLASS	ASSESSMENT	EXEMPTION CODE-----	SCHOOL
CURRENT OWNERS NAME	SCHOOL DISTRICT	LAND	TAX DESCRIPTION	TAXABLE VALUE
CURRENT OWNERS ADDRESS	PARCEL SIZE/GRID COORD	TOTAL	SPECIAL DISTRICTS	TAX AMOUNT
***** 9.067-3-29 *****				
82,84	E Orvis Street St			ACCT 1- 47- 6
9.067-3-29	280 Res Multiple		Massena Central Sch	62,000
Pensco Trust Company	Massena 1 405801	5,800		
FBO Peter G. Holtz, IRA	Residence-One Family	62,000		
Christine Martinez	FRNT 50.00 DPTH 128.00			
3204 Rayburn St	EAST-0356199 NRTH-1796921			
Las Vegas, NM 87701	DEED BOOK 2014 PG-14857			
	FULL MARKET VALUE	62,000		
TOTAL TAX ---				1,127.34**
				DATE #1 09/30/15
				AMT DUE 1,127.34
***** 9.059-8-1 *****				
18	Grinnell Ave			ACCT 1-412- 4
9.059-8-1	210 1 Family Res		Enhanced S 41834	59,000
Pepe Barbara	Massena 1 405801	12,800	Massena Central Sch	59,000
18 Grinnell Ave	Lot 13	59,000		
Massena, NY 13662	Grinnell Tract			
	Residence 1 Family			
	FRNT 52.00 DPTH 85.00			
	EAST-0356069 NRTH-1799069			
	DEED BOOK 00728 PG-00104			
	FULL MARKET VALUE	59,000		
TOTAL TAX ---				0.00**
***** 9.059-8-2 *****				
Whitney St				ACCT 1-412- 3
9.059-8-2	311 Res vac land		Massena Central Sch	1,000
Pepe Joseph	Massena 1 405801	1,000		
Pepe Barbara	Part Lots 40-41	1,000		
18 Grinnell Ave	Paddock Park			
Massena, NY 13662	Vacant Lots			
	FRNT 49.00 DPTH 100.00			
	EAST-0356138 NRTH-1799050			
	DEED BOOK 00728 PG-00104			
	FULL MARKET VALUE	1,000		
TOTAL TAX ---				18.18**
				DATE #1 09/30/15
				AMT DUE 18.18
***** 9.068-15-1 *****				
197,199	E Orvis St			ACCT 1-283- 7
9.068-15-1	484 1 use sm bld		Massena Central Sch	81,000
Perez Joel	Massena 1 405801	7,000		
21 Coventry Dr	Lot 36 Gonyo Tract	81,000		
Massena, NY 13662	Commercial Building			
	Massena Travel Bldg			
	FRNT 60.00 DPTH 140.00			
	EAST-0357510 NRTH-1797141			
	DEED BOOK 1074 PG-150			
	FULL MARKET VALUE	81,000		
TOTAL TAX ---				1,472.81**
				DATE #1 09/30/15
				AMT DUE 1,472.81

\*\*\*\*\*



STATE OF NEW YORK  
 COUNTY - St Lawrence  
 SCHOOL - Massena 1  
 TOWN - Massena  
 VILLAGE - Massena  
 SWIS - 405801

2 0 1 5 S C H O O L T A X R O L L  
 T A X A B L E SECTION OF THE ROLL - 1  
 OWNERS NAME SEQUENCE  
 UNIFORM PERCENT OF VALUE IS 100.00

PAGE 1831  
 VALUATION DATE-JUL 01, 2014  
 TAXABLE STATUS DATE-MAR 01, 2015

TAX MAP PARCEL NUMBER	PROPERTY LOCATION & CLASS	ASSESSMENT	EXEMPTION CODE-----	SCHOOL
CURRENT OWNERS NAME	SCHOOL DISTRICT	LAND	TAX DESCRIPTION	TAXABLE VALUE
CURRENT OWNERS ADDRESS	PARCEL SIZE/GRID COORD	TOTAL	SPECIAL DISTRICTS	TAX AMOUNT
***** 9.068-15-2 *****				
9.068-15-2	201 E Orvis St			ACCT 1-283- 5
Perez Joel	230 3 Family Res		Massena Central Sch	55,000
21 Coventry Dr	Massena 1 405801	6,800		
Massena, NY 13662	Lot 34	55,000		
	Gonyo Tract			
	Three Unit Rental Bldg			
	FRNT 55.00 DPTH 140.00			
	EAST-0357565 NRTH-1797168			
	DEED BOOK 1074 PG-150			
	FULL MARKET VALUE	55,000		
			TOTAL TAX ---	1,000.06**
				DATE #1 09/30/15
				AMT DUE 1,000.06
***** 9.051-10-38 *****				
9.051-10-38	25 Ames St			ACCT 1- 84- 2
Perkins Gerald	210 1 Family Res		Basic Star 41854	51,000
Perkins Suzanna	Massena 1 405801	6,100	Massena Central Sch	
25 Ames St	Lot 24	51,000		
Massena, NY 13662	Bondstow Tract			
	Res 1 Fam W/ Abv Gr Pool			
	FRNT 50.00 DPTH 122.00			
	EAST-0354568 NRTH-1801036			
	DEED BOOK 1066 PG-238			
	FULL MARKET VALUE	51,000		
			TOTAL TAX ---	381.84**
				DATE #1 09/30/15
				AMT DUE 381.84
***** 10.053-2-23 *****				
10.053-2-23	10 Cummings St			ACCT 1-412- 6
Perkins Harold V	210 1 Family Res		Enhanced S 41834	66,000
Perkins Lucile A	Massena 1 405801	11,100	Massena Central Sch	
10 Cummings St	Lot 19 Blk 436	66,000		
Massena, NY 13662	Southern Dev.			
	Res-One Family			
	FRNT 60.00 DPTH 125.00			
	EAST-0360859 NRTH-1798676			
	DEED BOOK 744 PG-00460			
	FULL MARKET VALUE	66,000		
			TOTAL TAX ---	95.07**
				DATE #1 09/30/15
				AMT DUE 95.07
*****				

STATE OF NEW YORK  
 COUNTY - St Lawrence  
 SCHOOL - Massena 1  
 TOWN - Massena  
 VILLAGE - Massena  
 SWIS - 405801

2 0 1 5 S C H O O L T A X R O L L  
 T A X A B L E SECTION OF THE ROLL - 1  
 OWNERS NAME SEQUENCE  
 UNIFORM PERCENT OF VALUE IS 100.00

PAGE 1832  
 VALUATION DATE-JUL 01, 2014  
 TAXABLE STATUS DATE-MAR 01, 2015

TAX MAP PARCEL NUMBER	PROPERTY LOCATION & CLASS	ASSESSMENT	EXEMPTION CODE-----	SCHOOL
CURRENT OWNERS NAME	SCHOOL DISTRICT	LAND	TAX DESCRIPTION	TAXABLE VALUE
CURRENT OWNERS ADDRESS	PARCEL SIZE/GRID COORD	TOTAL	SPECIAL DISTRICTS	TAX AMOUNT
***** 9.075-3-14 *****				
54 Grove St				ACCT 1-366- 8
9.075-3-14	210 1 Family Res		Basic Star 41854	BILL 5011
Perkins Jeffrey L	Massena 1 405801	16,800	Massena Central Sch	30,000
Herne Charlotte	Lot 8	35,000		636.40
54 Grove St	Mapleview			
Massena, NY 13662	Residence one Family			
	FRNT 50.00 DPTH 149.00			
	EAST-0356279 NRTH-1795330			
	DEED BOOK 2014 PG-17014			
	FULL MARKET VALUE	35,000		
			TOTAL TAX ---	90.91**
				DATE #1 09/30/15
				AMT DUE 90.91
***** 9.076-2-14 *****				
72 Parker Ave				ACCT 1- 34- 6
9.076-2-14	210 1 Family Res		Enhanced S 41834	BILL 5012
Perkins Ralph	Massena 1 405801	6,800	Massena Central Sch	53,000
Perkins Kathy	Lot 101	53,000		963.69
72 Parker Ave	Oakmont Tract			
Massena, NY 13662	Res-One Family			
	FRNT 50.00 DPTH 153.00			
	BANK8888830			
	EAST-0357735 NRTH-1795641			
	DEED BOOK 1999 PG-14956			
	FULL MARKET VALUE	53,000		
			TOTAL TAX ---	0.00**
***** 10.077-1-5 *****				
183 E Hatfield St				ACCT 1-168- 3
10.077-1-5	210 1 Family Res - WTRFNT		Basic Star 41854	BILL 5013
Perkins Terry	Massena 1 405801	41,000	Massena Central Sch	30,000
Perkins Roseann	Lot 12 & Pt Lot 9	100,000		1,818.29
183 E Hatfield Street	Domingos Tract			
Massena, NY 13662	Residence-One Family			
	FRNT 110.00 DPTH 393.00			
	BANK8888830			
	EAST-0360911 NRTH-1793786			
	DEED BOOK 2001 PG-19434			
	FULL MARKET VALUE	100,000		
			TOTAL TAX ---	1,272.80**
				DATE #1 09/30/15
				AMT DUE 1,272.80
*****				

STATE OF NEW YORK  
 COUNTY - St Lawrence  
 SCHOOL - Massena 1  
 TOWN - Massena  
 VILLAGE - Massena  
 SWIS - 405801

2 0 1 5 S C H O O L T A X R O L L  
 T A X A B L E SECTION OF THE ROLL - 1  
 OWNERS NAME SEQUENCE  
 UNIFORM PERCENT OF VALUE IS 100.00

PAGE 1833  
 VALUATION DATE-JUL 01, 2014  
 TAXABLE STATUS DATE-MAR 01, 2015

TAX MAP PARCEL NUMBER	PROPERTY LOCATION & CLASS	ASSESSMENT	EXEMPTION CODE-----	SCHOOL
CURRENT OWNERS NAME	SCHOOL DISTRICT	LAND	TAX DESCRIPTION	TAXABLE VALUE
CURRENT OWNERS ADDRESS	PARCEL SIZE/GRID COORD	TOTAL	SPECIAL DISTRICTS	TAX AMOUNT
***** 9.057-2-27 *****				
9.057-2-27	10 Claremont Ave			ACCT 1-412- 7
Perkins William	210 1 Family Res		Massena Central Sch	73,000
Perkins Gregory	Massena 1 405801	23,000		
2900 Purchase St	Lot 4 & 3' Lot 5 Blk 703D	73,000		
Purchase, NY 10577-2131	Newton Estates			
	Residence-One Family			
	FRNT 82.00 DPTH 120.00			
	EAST-0350350 NRTH-1799173			
	DEED BOOK 2006 PG-14183			
	FULL MARKET VALUE	73,000		
			TOTAL TAX ---	1,327.35**
				DATE #1 09/30/15
				AMT DUE 1,327.35
***** 9.050-1-15 *****				
9.050-1-15	6 Lawrence St			ACCT 1-329- 1
Pernice Kaylene M	210 1 Family Res		Basic Star 41854	
6 Lawrence St	Massena 1 405801	12,300	Massena Central Sch	88,000
Massena, NY 13662	Lot 3 Blk A	88,000		
	Northview Tract			
	Residence-One Family			
	FRNT 67.00 DPTH 144.00			
	BANK8888869			
	EAST-0352579 NRTH-1801291			
	DEED BOOK 2011 PG-14273			
	FULL MARKET VALUE	88,000		
			TOTAL TAX ---	1,054.60**
				DATE #1 09/30/15
				AMT DUE 1,054.60
***** 9.060-8-57 *****				
9.060-8-57	244 E Orvis St			ACCT 1-529- 6
Perovic Angelo	438 Parking lot		Massena Central Sch	12,000
2752 White Hill Rd	Massena 1 405801	8,900		
Parishville, NY 13672	Deed Parcel # Two	12,000		
	Part Lot # 5 Haskell Tr			
	Parking Lot			
	FRNT 45.30 DPTH 125.00			
	EAST-0358609 NRTH-1797939			
	DEED BOOK 1056 PG-973			
	FULL MARKET VALUE	12,000		
			TOTAL TAX ---	218.19**
				DATE #1 09/30/15
				AMT DUE 218.19
*****				

STATE OF NEW YORK  
 COUNTY - St Lawrence  
 SCHOOL - Massena 1  
 TOWN - Massena  
 VILLAGE - Massena  
 SWIS - 405801

2 0 1 5 S C H O O L T A X R O L L  
 T A X A B L E SECTION OF THE ROLL - 1  
 OWNERS NAME SEQUENCE  
 UNIFORM PERCENT OF VALUE IS 100.00

PAGE 1834  
 VALUATION DATE-JUL 01, 2014  
 TAXABLE STATUS DATE-MAR 01, 2015

TAX MAP PARCEL NUMBER	PROPERTY LOCATION & CLASS	ASSESSMENT	EXEMPTION CODE-----	SCHOOL
CURRENT OWNERS NAME	SCHOOL DISTRICT	LAND	TAX DESCRIPTION	TAXABLE VALUE
CURRENT OWNERS ADDRESS	PARCEL SIZE/GRID COORD	TOTAL	SPECIAL DISTRICTS	TAX AMOUNT
*****				
9.060-8-58	240 E Orvis St		9.060-8-58	*****
Perovic Angelo	421 Restaurant		ACCT 1-529- 7	BILL 5017
2752 White Hill Rd	Massena 1 405801	22,100	248,493	4,518.32
Parishville, NY 13672	Deed Parcel # One	248,493	Massena Central Sch	
	Lot # 3 And Lot # 4			
	Angelo's Restaurant			
	FRNT 100.00 DPTH 125.00			
	EAST-0358538 NRTH-1797887			
	DEED BOOK 1056 PG-973			
	FULL MARKET VALUE	248,493		
			TOTAL TAX ---	4,518.32**
				DATE #1 09/30/15
				AMT DUE 4,518.32
*****				
9.068-2-11	E Orvis St		9.068-2-11	*****
Perovic Angelo I	331 Com vac w/im		ACCT 1-392- 9	BILL 5018
2752 White Hill Rd	Massena 1 405801	18,700	24,700	449.12
Parishville, NY 13672	Lot 2 Blk 2	24,700	Massena Central Sch	
	Haskell Tract 2			
	Parking Lot			
	FRNT 63.00 DPTH 125.00			
	EAST-0358429 NRTH-1797842			
	DEED BOOK 1999 PG-13210			
	FULL MARKET VALUE	24,700		
			TOTAL TAX ---	449.12**
				DATE #1 09/30/15
				AMT DUE 449.12
*****				
10.069-2-5	215 E Hatfield St		10.069-2-5	*****
Perras James	210 1 Family Res - WTRFNT		ACCT 1-413- 4	BILL 5019
215 E Hatfield Street	Massena 1 405801	37,400	63,000	30,000
Massena, NY 13662	Lot 24 Blk 499	63,000	Massena Central Sch	1,145.52
	Domingoes Tract			
	Residence One Family			
	FRNT 75.00 DPTH 340.00			
	BANK8888111			
	EAST-0361901 NRTH-1794084			
	DEED BOOK 2000 PG-24836			
	FULL MARKET VALUE	63,000		
			TOTAL TAX ---	600.03**
				DATE #1 09/30/15
				AMT DUE 600.03
*****				

STATE OF NEW YORK  
 COUNTY - St Lawrence  
 SCHOOL - Massena 1  
 TOWN - Massena  
 VILLAGE - Massena  
 SWIS - 405801

2 0 1 5 S C H O O L T A X R O L L  
 T A X A B L E SECTION OF THE ROLL - 1  
 OWNERS NAME SEQUENCE  
 UNIFORM PERCENT OF VALUE IS 100.00

PAGE 1835  
 VALUATION DATE-JUL 01, 2014  
 TAXABLE STATUS DATE-MAR 01, 2015

TAX MAP PARCEL NUMBER	PROPERTY LOCATION & CLASS	ASSESSMENT	EXEMPTION CODE-----	SCHOOL
CURRENT OWNERS NAME	SCHOOL DISTRICT	LAND	TAX DESCRIPTION	TAXABLE VALUE
CURRENT OWNERS ADDRESS	PARCEL SIZE/GRID COORD	TOTAL	SPECIAL DISTRICTS	TAX AMOUNT
***** 9.068-15-21 *****				
5 Brighton St				ACCT 1-211- 6 BILL 5020
9.068-15-21	210 1 Family Res		Basic Star 41854	30,000
Perras Lane	Massena 1 405801	6,400	Massena Central Sch	47,000 854.60
5 Brighton St	Lot 28	47,000		
Massena, NY 13662	Gonyo Tract			
	FRNT 50.00 DPTH 134.00			
	BANK8888830			
	EAST-0357631 NRTH-1796984			
	DEED BOOK 2006 PG-23133			
	FULL MARKET VALUE	47,000		
			TOTAL TAX ---	309.11**
				DATE #1 09/30/15
				AMT DUE 309.11
***** 9.050-10-27 *****				
133 N Main St				ACCT 1-388- 4 BILL 5021
9.050-10-27	210 1 Family Res		Massena Central Sch	46,000 836.41
Perras Robert	Massena 1 405801	6,700		
524 Brouse Rd	Lot 10 Blk 39	46,000		
Massena, NY 13662	Pgr			
	Res - One Family			
	FRNT 42.00 DPTH 159.00			
	EAST-0353967 NRTH-1800502			
	DEED BOOK 1999 PG-24399			
	FULL MARKET VALUE	46,000		
			TOTAL TAX ---	836.41**
				DATE #1 09/30/15
				AMT DUE 836.41
***** 9.051-5-16 *****				
37 Spruce St				ACCT 1-170- 8 BILL 5022
9.051-5-16	210 1 Family Res		Massena Central Sch	33,000 600.03
Perras Robert	Massena 1 405801	5,200		
524 Brouse Rd	Lot 5 Blk 29	33,000		
Massena, NY 13662	P G R			
	Residence-One Family			
	FRNT 50.00 DPTH 125.00			
	EAST-0355794 NRTH-1800739			
	DEED BOOK 2009 PG-19896			
	FULL MARKET VALUE	33,000		
			TOTAL TAX ---	600.03**
				DATE #1 09/30/15
				AMT DUE 600.03
*****				

STATE OF NEW YORK  
 COUNTY - St Lawrence  
 SCHOOL - Massena 1  
 TOWN - Massena  
 VILLAGE - Massena  
 SWIS - 405801

2 0 1 5 S C H O O L T A X R O L L  
 T A X A B L E SECTION OF THE ROLL - 1  
 OWNERS NAME SEQUENCE  
 UNIFORM PERCENT OF VALUE IS 100.00

PAGE 1836  
 VALUATION DATE-JUL 01, 2014  
 TAXABLE STATUS DATE-MAR 01, 2015

TAX MAP PARCEL NUMBER	PROPERTY LOCATION & CLASS	ASSESSMENT	EXEMPTION CODE-----	SCHOOL	
CURRENT OWNERS NAME	SCHOOL DISTRICT	LAND	TAX DESCRIPTION	TAXABLE VALUE	
CURRENT OWNERS ADDRESS	PARCEL SIZE/GRID COORD	TOTAL	SPECIAL DISTRICTS	TAX AMOUNT	
9.075-3-33	9 Bowers St 210 1 Family Res		Massena Central Sch	9.075-3-33 ACCT 1- 17- 7 47,000	***** BILL 5023 854.60
Perras Robert	Massena 1 405801	7,300			
524 Brouse Rd	Residence-One Family	47,000			
Massena, NY 13662	FRNT 60.00 DPTH 156.00 EAST-0355922 NRTH-1794628 DEED BOOK 2004 PG-20735 FULL MARKET VALUE	47,000			
				TOTAL TAX ---	854.60**
				DATE #1	09/30/15
				AMT DUE	854.60
9.075-10-22	110 Cecil Ave 210 1 Family Res		Massena Central Sch	9.075-10-22 ACCT 1-179- 6 29,000	***** BILL 5024 527.30
Perras Robert	Massena 1 405801	6,600			
524 Brouse Rd	Lot 110	29,000			
Massena, NY 13662	Mapleview Residence One Family FRNT 50.00 DPTH 145.00 EAST-0357285 NRTH-1795437 DEED BOOK 2002 PG-2441 FULL MARKET VALUE	29,000			
				TOTAL TAX ---	527.30**
				DATE #1	09/30/15
				AMT DUE	527.30
9.042-11-9	208 Jefferson Ave 210 1 Family Res		Massena Central Sch	9.042-11-9 ACCT 1-485- 6 50,000	***** BILL 5025 909.14
Perras Robert J	Massena 1 405801	6,700			
524 Brouse Rd	Lot 45 Blk 49	50,000			
Massena, NY 13662	Homecroft Tract FRNT 50.00 DPTH 120.00 EAST-0354349 NRTH-1803030 DEED BOOK 2014 PG-2512 FULL MARKET VALUE	50,000			
				TOTAL TAX ---	909.14**
				DATE #1	09/30/15
				AMT DUE	909.14
9.050-10-26	131 N Main St 210 1 Family Res		Massena Central Sch	9.050-10-26 ACCT 1-388- 3 39,000	***** BILL 5026 709.13
Perras Robert J	Massena 1 405801	6,100			
524 Brouse Rd	Lot 11 Blk 39	39,000			
Massena, NY 13662	P.g.r. Residence One Family FRNT 39.00 DPTH 161.00 EAST-0353990 NRTH-1800460 DEED BOOK 1093 PG-576 FULL MARKET VALUE	39,000			
				TOTAL TAX ---	709.13**
				DATE #1	09/30/15

\*\*\*\*\*

STATE OF NEW YORK  
 COUNTY - St Lawrence  
 SCHOOL - Massena 1  
 TOWN - Massena  
 VILLAGE - Massena  
 SWIS - 405801

2 0 1 5 S C H O O L T A X R O L L  
 T A X A B L E SECTION OF THE ROLL - 1  
 OWNERS NAME SEQUENCE  
 UNIFORM PERCENT OF VALUE IS 100.00

PAGE 1837  
 VALUATION DATE-JUL 01, 2014  
 TAXABLE STATUS DATE-MAR 01, 2015

TAX MAP PARCEL NUMBER	PROPERTY LOCATION & CLASS	ASSESSMENT	EXEMPTION CODE-----	SCHOOL
CURRENT OWNERS NAME	SCHOOL DISTRICT	LAND	TAX DESCRIPTION	TAXABLE VALUE
CURRENT OWNERS ADDRESS	PARCEL SIZE/GRID COORD	TOTAL	SPECIAL DISTRICTS	TAX AMOUNT
*****				
9.051-1-48	148 Liberty Ave		9.051-1-48	*****
Perras Robert J	210 1 Family Res		ACCT 1-270- 5	BILL 5027
524 Brouse Rd	Massena 1 405801	6,700		
Massena, NY 13662	Lot 6 Blk 31A	36,000	Massena Central Sch	36,000
	P.g.r.			
	Residence-One Family			
	FRNT 50.00 DPTH 150.00			
	EAST-0355335 NRTH-1801785			
	DEED BOOK 1104 PG-1143			
	FULL MARKET VALUE	36,000		
			TOTAL TAX ---	654.58**
				DATE #1 09/30/15
				AMT DUE 654.58
*****				
9.051-5-17	35 Spruce St		9.051-5-17	*****
Perras Robert J	210 1 Family Res		ACCT 1-541- 8	BILL 5028
524 Brouse Rd	Massena 1 405801	5,200		
Massena, NY 13662	Lot 4 Blk 29	33,000	Massena Central Sch	33,000
	P.g.r.			
	Residence-One Family			
	FRNT 50.00 DPTH 125.00			
	EAST-0355766 NRTH-1800697			
	DEED BOOK 1999 PG-4778			
	FULL MARKET VALUE	33,000		
			TOTAL TAX ---	600.03**
				DATE #1 09/30/15
				AMT DUE 600.03
*****				
9.051-6-13	28 Pleasant St		9.051-6-13	*****
Perras Robert J	210 1 Family Res		ACCT 1-139- 2	BILL 5029
524 Brouse Rd	Massena 1 405801	7,900		
Massena, NY 13662	Lot 1 Blk 28	40,000	Massena Central Sch	40,000
	Pgr			
	Residence One Family			
	FRNT 115.00 DPTH 109.00			
	EAST-0355494 NRTH-1800440			
	DEED BOOK 1109 PG-292			
	FULL MARKET VALUE	40,000		
			TOTAL TAX ---	727.32**
				DATE #1 09/30/15
				AMT DUE 727.32
*****				



STATE OF NEW YORK  
 COUNTY - St Lawrence  
 SCHOOL - Massena 1  
 TOWN - Massena  
 VILLAGE - Massena  
 SWIS - 405801

2 0 1 5 S C H O O L T A X R O L L  
 T A X A B L E SECTION OF THE ROLL - 1  
 OWNERS NAME SEQUENCE  
 UNIFORM PERCENT OF VALUE IS 100.00

TAX MAP PARCEL NUMBER	PROPERTY LOCATION & CLASS	ASSESSMENT	EXEMPTION CODE-----	SCHOOL
CURRENT OWNERS NAME	SCHOOL DISTRICT	LAND	TAX DESCRIPTION	TAXABLE VALUE
CURRENT OWNERS ADDRESS	PARCEL SIZE/GRID COORD	TOTAL	SPECIAL DISTRICTS	TAX AMOUNT
***** 9.059-8-7 *****				
9.059-8-7	11 Paddock St			ACCT 1-262- 9
Perras Robert J	210 1 Family Res		Massena Central Sch	BILL 5030
524 Brouse Rd	Massena 1 405801	5,500		45,000
Massena, NY 13662	1/2 Lots 34-35	45,000		818.23
	Paddock Park			
	Residence-One Family			
	FRNT 50.00 DPTH 100.00			
	EAST-0356438 NRTH-1799031			
	DEED BOOK 2009 PG-245			
	FULL MARKET VALUE	45,000		
			TOTAL TAX ---	818.23**
				DATE #1 09/30/15
				AMT DUE 818.23
***** 9.067-5-22 *****				
9.067-5-22	22 Grassmere Ave			ACCT 1- 8- 6
Perras Robert J	210 1 Family Res		Massena Central Sch	BILL 5031
524 Brouse Rd	Massena 1 405801	9,700		418.21
Massena, NY 13662	RENTAL RESIDENCE	23,000		
	Residence - One Family			
	FRNT 50.00 DPTH 50.00			
	EAST-0356710 NRTH-1796399			
	DEED BOOK 2003 PG-15209			
	FULL MARKET VALUE	23,000		
			TOTAL TAX ---	418.21**
				DATE #1 09/30/15
				AMT DUE 418.21
***** 9.067-13-13 *****				
9.067-13-13	33 Parker Ave			ACCT 1-151- 3
Perras Robert J	210 1 Family Res		Massena Central Sch	BILL 5032
524 Brouse Rd	Massena 1 405801	5,900		672.77
Massena, NY 13662	Part Lots 11 & 13	37,000		
	Revier Tract			
	Residence-1 Family			
	FRNT 40.00 DPTH 145.00			
	EAST-0357458 NRTH-1796627			
	DEED BOOK 2011 PG-2456			
	FULL MARKET VALUE	37,000		
			TOTAL TAX ---	672.77**
				DATE #1 09/30/15
				AMT DUE 672.77

\*\*\*\*\*

STATE OF NEW YORK  
 COUNTY - St Lawrence  
 SCHOOL - Massena 1  
 TOWN - Massena  
 VILLAGE - Massena  
 SWIS - 405801

2 0 1 5 S C H O O L T A X R O L L  
 T A X A B L E SECTION OF THE ROLL - 1  
 OWNERS NAME SEQUENCE  
 UNIFORM PERCENT OF VALUE IS 100.00

TAX MAP PARCEL NUMBER	PROPERTY LOCATION & CLASS	ASSESSMENT	EXEMPTION CODE-----	SCHOOL
CURRENT OWNERS NAME	SCHOOL DISTRICT	LAND	TAX DESCRIPTION	TAXABLE VALUE
CURRENT OWNERS ADDRESS	PARCEL SIZE/GRID COORD	TOTAL	SPECIAL DISTRICTS	TAX AMOUNT
***** 9.068-7-8 *****				
9.068-7-8	11 King St			ACCT 1- 29- 8
Perras Robert J	210 1 Family Res		Massena Central Sch	37,000
524 Brouse Rd	Massena 1 405801	6,300		
Massena, NY 13662	Lot 13 Blk 106	37,000		
	Tyo Tract			
	Residence-One Family			
	FRNT 50.00 DPTH 130.00			
	EAST-0359725 NRTH-1797829			
	DEED BOOK 2012 PG-19618			
	FULL MARKET VALUE	37,000		
			TOTAL TAX ---	672.77**
				DATE #1 09/30/15
				AMT DUE 672.77
***** 9.068-7-29 *****				
9.068-7-29	7 Alden St			ACCT 1-243- 2
Perras Robert J	210 1 Family Res		Massena Central Sch	43,000
524 Brouse Rd	Massena 1 405801	6,300		
Massena, NY 13662	Lot 12 Blk 105	43,000		
	Tyo Tract			
	Residence-One Family			
	FRNT 50.00 DPTH 130.00			
	EAST-0359537 NRTH-1797560			
	DEED BOOK 2011 PG-9445			
	FULL MARKET VALUE	43,000		
			TOTAL TAX ---	781.86**
				DATE #1 09/30/15
				AMT DUE 781.86
***** 9.068-10-14 *****				
9.068-10-14	21 Malby Ave			ACCT 1-136- 8
Perras Robert J	210 1 Family Res		Massena Central Sch	38,000
524 Brouse Rd	Massena 1 405801	6,200		
Massena, NY 13662	Lot 14 Blk 202	38,000		
	Tyo Tract			
	Res/garage			
	FRNT 52.00 DPTH 129.00			
	EAST-0359608 NRTH-1796563			
	DEED BOOK 2005 PG-20817			
	FULL MARKET VALUE	38,000		
			TOTAL TAX ---	690.95**
				DATE #1 09/30/15
				AMT DUE 690.95
*****				

STATE OF NEW YORK  
 COUNTY - St Lawrence  
 SCHOOL - Massena 1  
 TOWN - Massena  
 VILLAGE - Massena  
 SWIS - 405801

2 0 1 5 S C H O O L T A X R O L L  
 T A X A B L E SECTION OF THE ROLL - 1  
 OWNERS NAME SEQUENCE  
 UNIFORM PERCENT OF VALUE IS 100.00

TAX MAP PARCEL NUMBER	PROPERTY LOCATION & CLASS	ASSESSMENT	EXEMPTION CODE-----	SCHOOL
CURRENT OWNERS NAME	SCHOOL DISTRICT	LAND	TAX DESCRIPTION	TAXABLE VALUE
CURRENT OWNERS ADDRESS	PARCEL SIZE/GRID COORD	TOTAL	SPECIAL DISTRICTS	TAX AMOUNT
***** 9.068-10-22 *****				
9.068-10-22	5 South St 210 1 Family Res		Massena Central Sch	42,000
Perras Robert J	Massena 1 405801	6,500		
524 Brouse Rd	Lot 22 Blk 102	42,000		
Massena, NY 13662	Tyo Tract Res-One Family FRNT 50.00 DPTH 140.00 EAST-0359277 NRTH-1796678 DEED BOOK 2009 PG-7593 FULL MARKET VALUE	42,000		
TOTAL TAX ---				763.68**
				DATE #1 09/30/15
				AMT DUE 763.68
***** 9.068-11-16 *****				
9.068-11-16	16 Malby Ave 210 1 Family Res		Massena Central Sch	37,000
Perras Robert J	Massena 1 405801	5,600		
524 Brouse Rd	Lot 8 Blk 111	37,000		
Massena, NY 13662	Tyo Tract Residence-One Family FRNT 48.00 DPTH 100.00 EAST-0359647 NRTH-1796359 DEED BOOK 1089 PG-304 FULL MARKET VALUE	37,000		
TOTAL TAX ---				672.77**
				DATE #1 09/30/15
				AMT DUE 672.77
***** 9.082-6-1 *****				
9.082-6-1	123 W Hatfield St 210 1 Family Res		Massena Central Sch	55,000
Perras Robert J	Massena 1 405801	13,200		
524 Brouse Rd	Residence One Family	55,000		
Massena, NY 13662	FRNT 60.00 DPTH 200.00 EAST-0354036 NRTH-1792061 DEED BOOK 2007 PG-700 FULL MARKET VALUE	55,000		
TOTAL TAX ---				1,000.06**
				DATE #1 09/30/15
				AMT DUE 1,000.06
***** 10.061-3-41 *****				
10.061-3-41	223,224 Barnhart Rd 220 2 Family Res		Massena Central Sch	45,000
Perras Robert J	Massena 1 405801	5,500		
524 Brouse Rd	Lot 21	45,000		
Massena, NY 13662	Federal Housing Residence 2 Family FRNT 78.00 DPTH 104.00 EAST-0361985 NRTH-1796862 DEED BOOK 1065 PG-138 FULL MARKET VALUE	45,000		
TOTAL TAX ---				818.23**

DATE #1 09/30/15  
AMT DUE 818.23

\*\*\*\*\*

STATE OF NEW YORK  
 COUNTY - St Lawrence  
 SCHOOL - Massena 1  
 TOWN - Massena  
 VILLAGE - Massena  
 SWIS - 405801

2 0 1 5 S C H O O L T A X R O L L  
 T A X A B L E SECTION OF THE ROLL - 1  
 OWNERS NAME SEQUENCE  
 UNIFORM PERCENT OF VALUE IS 100.00

PAGE 1841  
 VALUATION DATE-JUL 01, 2014  
 TAXABLE STATUS DATE-MAR 01, 2015

TAX MAP PARCEL NUMBER	PROPERTY LOCATION & CLASS	ASSESSMENT	EXEMPTION CODE-----	SCHOOL
CURRENT OWNERS NAME	SCHOOL DISTRICT	LAND	TAX DESCRIPTION	TAXABLE VALUE
CURRENT OWNERS ADDRESS	PARCEL SIZE/GRID COORD	TOTAL	SPECIAL DISTRICTS	TAX AMOUNT
*****				16.027-2-26 *****
16.027-2-26	35 Depot St			ACCT 1-194- 1 BILL 5040
Perras Robert J	210 1 Family Res		Massena Central Sch	22,000 400.02
524 Brouse Rd	Massena 1 405801	5,600		
Massena, NY 13662	Res-One Family	22,000		
	FRNT 35.00 DPTH 191.00			
	EAST-0356589 NRTH-1791750			
	DEED BOOK 2012 PG-9462			
	FULL MARKET VALUE	22,000		
				TOTAL TAX --- 400.02**
				DATE #1 09/30/15
				AMT DUE 400.02
*****				9.051-12-39 *****
9.051-12-39	95 Stoughton Ave			ACCT 1-448- 8 BILL 5041
Perrine Scott	210 1 Family Res		Basic Star 41854	30,000
Perrine Kathy	Massena 1 405801	6,200	Massena Central Sch	55,000 1,000.06
95 Stoughton Ave	Lot 11 Blk 41	55,000		
Massena, NY 13662	P.g.r.			
	Residence-One Family			
	FRNT 50.00 DPTH 125.00			
	EAST-0354614 NRTH-1801778			
	DEED BOOK 1093 PG-475			
	FULL MARKET VALUE	55,000		
				TOTAL TAX --- 454.57**
				DATE #1 09/30/15
				AMT DUE 454.57
*****				9.059-8-30 *****
9.059-8-30	12 Grinnell Ave			ACCT 1-414- 8 BILL 5042
Perry Alice (LU)	220 2 Family Res		Enhanced S 41834	50,000
12 Grinnell Ave	Massena 1 405801	5,500	Massena Central Sch	50,000 909.14
Massena, NY 13662	Lot 11 B	50,000		
	Grinnell Tract			
	Two Family Residence			
	FRNT 40.00 DPTH 123.00			
	EAST-0356083 NRTH-1798989			
	DEED BOOK 1076 PG-772			
	FULL MARKET VALUE	50,000		
				TOTAL TAX --- 0.00**
*****				9.060-4-37 *****
9.060-4-37	16 Somerset Ave			ACCT 1-414- 5 BILL 5043
Perry Anthony Jr	210 1 Family Res		Basic Star 41854	30,000
Perry Marie	Massena 1 405801	5,000	Massena Central Sch	63,000 1,145.52
16 Somerset Ave	Lot 21 Blk 2	63,000		
Massena, NY 13662	P.g.r.			
	Res-One Family			
	FRNT 50.00 DPTH 117.00			
	EAST-0357963 NRTH-1799532			
	DEED BOOK 1053 PG-00253			
	FULL MARKET VALUE	63,000		
				TOTAL TAX --- 600.03**
				DATE #1 09/30/15
				AMT DUE 600.03

\*\*\*\*\*

STATE OF NEW YORK  
 COUNTY - St Lawrence  
 SCHOOL - Massena 1  
 TOWN - Massena  
 VILLAGE - Massena  
 SWIS - 405801

2 0 1 5 S C H O O L T A X R O L L  
 T A X A B L E SECTION OF THE ROLL - 1  
 OWNERS NAME SEQUENCE  
 UNIFORM PERCENT OF VALUE IS 100.00

PAGE 1842  
 VALUATION DATE-JUL 01, 2014  
 TAXABLE STATUS DATE-MAR 01, 2015

TAX MAP PARCEL NUMBER	PROPERTY LOCATION & CLASS	ASSESSMENT	EXEMPTION CODE-----	SCHOOL
CURRENT OWNERS NAME	SCHOOL DISTRICT	LAND	TAX DESCRIPTION	TAXABLE VALUE
CURRENT OWNERS ADDRESS	PARCEL SIZE/GRID COORD	TOTAL	SPECIAL DISTRICTS	TAX AMOUNT
***** 9.068-12-16 *****				
49 Talcott St				ACCT 1-106- 2 BILL 5044
9.068-12-16	210 1 Family Res		Basic Star 41854	28,000
Perry Daniel L	Massena 1 405801	6,500	Massena Central Sch	28,000 509.12
Perry Ella	Lot 10	28,000		
49 Talcott St	Oakmont Tract			
Massena, NY 13662	RES 1 FAM ON LAND C			
	FRNT 50.00 DPTH 140.00			
	EAST-0358733 NRTH-1796337			
	DEED BOOK 2012 PG-5605			
	FULL MARKET VALUE	28,000		
TOTAL TAX ---				0.00**
***** 9.068-12-17 *****				
45 Talcott St				ACCT 1-106- 1 BILL 5045
9.068-12-17	312 Vac w/imprv		Massena Central Sch	8,000 145.46
Perry Daniel L	Massena 1 405801	1,500		
Perry Ella	Lot 11	8,000		
49 Talcott St	Oakmont Tract			
Massena, NY 13662	Vacant Lot			
	FRNT 50.00 DPTH 140.00			
	EAST-0358730 NRTH-1796380			
	DEED BOOK 2012 PG-5605			
	FULL MARKET VALUE	8,000		
TOTAL TAX ---				145.46**
				DATE #1 09/30/15
				AMT DUE 145.46
***** 9.042-12-17 *****				
41 Roosevelt St				ACCT 1-316- 3 BILL 5046
9.042-12-17	210 1 Family Res		Enhanced S 41834	47,000
Perry Donald P	Massena 1 405801	6,900	Massena Central Sch	47,000 854.60
Perry Cherri L	Lot 11 Blk 44	47,000		
41 Roosevelt St	Homecroft Tract			
Massena, NY 13662	FRNT 50.00 DPTH 125.00			
	BANK8888111			
	EAST-0354375 NRTH-1801970			
	DEED BOOK 2008 PG-21899			
	FULL MARKET VALUE	47,000		
TOTAL TAX ---				0.00**
***** 9.068-2-36 *****				
210 E Orvis St				ACCT 1-414- 6 BILL 5047
9.068-2-36	210 1 Family Res		Massena Central Sch	54,000 981.88
Perry Donna J	Massena 1 405801	6,500		
Tiesha Perry	Lot 2 Blk 1	54,000		
17 Bentley Ave	R.v.t.			
Malone, NY 12953	Res			
	FRNT 60.00 DPTH 120.00			
	EAST-0357670 NRTH-1797453			
	DEED BOOK 863 PG-00537			
	FULL MARKET VALUE	54,000		
TOTAL TAX ---				981.88**
				DATE #1 09/30/15
				AMT DUE 981.88

\*\*\*\*\*



STATE OF NEW YORK  
 COUNTY - St Lawrence  
 SCHOOL - Massena 1  
 TOWN - Massena  
 VILLAGE - Massena  
 SWIS - 405801

2 0 1 5 S C H O O L T A X R O L L  
 T A X A B L E SECTION OF THE ROLL - 1  
 OWNERS NAME SEQUENCE  
 UNIFORM PERCENT OF VALUE IS 100.00

PAGE 1843  
 VALUATION DATE-JUL 01, 2014  
 TAXABLE STATUS DATE-MAR 01, 2015

TAX MAP PARCEL NUMBER	PROPERTY LOCATION & CLASS	ASSESSMENT	EXEMPTION CODE-----	SCHOOL
CURRENT OWNERS NAME	SCHOOL DISTRICT	LAND	TAX DESCRIPTION	TAXABLE VALUE
CURRENT OWNERS ADDRESS	PARCEL SIZE/GRID COORD	TOTAL	SPECIAL DISTRICTS	TAX AMOUNT
*****				
9.051-8-16	68 Chase St			9.051-8-16
Perry Elizabeth A	210 1 Family Res		Basic Star 41854	ACCT 1-361- 6
68 Chase St	Massena 1 405801	6,000	Massena Central Sch	BILL 5048
Massena, NY 13662	Lot 16 Blk 32	56,600		30,000
	P.g.r.			1,029.15
	Residence-One Family			
	FRNT 50.00 DPTH 120.00			
	BANK8888111			
	EAST-0355491 NRTH-1801082			
	DEED BOOK 2012 PG-17022			
	FULL MARKET VALUE	56,600		
			TOTAL TAX ---	483.66**
				DATE #1 09/30/15
				AMT DUE 483.66
*****				
9.076-2-18	80 Parker Ave			9.076-2-18
Perry Georgette V	210 1 Family Res		Enhanced S 41834	ACCT 1-416- 1
80 Parker Ave	Massena 1 405801	7,600	Massena Central Sch	BILL 5049
Massena, NY 13662	Lots 96-97	79,000		65,300
	Oakmont Tract			1,436.45
	Residence W/shop			
	FRNT 85.00 DPTH 130.00			
	EAST-0357851 NRTH-1795452			
	DEED BOOK 2014 PG-15415			
	FULL MARKET VALUE	79,000		
			TOTAL TAX ---	331.45**
				DATE #1 09/30/15
				AMT DUE 331.45
*****				
9.066-4-32	19 Ransom Ave			9.066-4-32
Perry Gerrilyn	210 1 Family Res		Basic Star 41854	ACCT 1-208- 9
19 Ransom Ave	Massena 1 405801	21,600	Massena Central Sch	BILL 5050
Massena, NY 13662	Lot 3	111,000		30,000
	Blk 8			2,018.30
	Residence 1 Fam/w Pool			
	FRNT 60.00 DPTH 153.00			
	EAST-0353531 NRTH-1796428			
	DEED BOOK 2006 PG-20263			
	FULL MARKET VALUE	111,000		
			TOTAL TAX ---	1,472.81**
				DATE #1 09/30/15
				AMT DUE 1,472.81
*****				

STATE OF NEW YORK  
 COUNTY - St Lawrence  
 SCHOOL - Massena 1  
 TOWN - Massena  
 VILLAGE - Massena  
 SWIS - 405801

2 0 1 5 S C H O O L T A X R O L L  
 T A X A B L E SECTION OF THE ROLL - 1  
 OWNERS NAME SEQUENCE  
 UNIFORM PERCENT OF VALUE IS 100.00

PAGE 1844  
 VALUATION DATE-JUL 01, 2014  
 TAXABLE STATUS DATE-MAR 01, 2015

TAX MAP PARCEL NUMBER	PROPERTY LOCATION & CLASS	ASSESSMENT	EXEMPTION CODE-----	SCHOOL
CURRENT OWNERS NAME	SCHOOL DISTRICT	LAND	TAX DESCRIPTION	TAXABLE VALUE
CURRENT OWNERS ADDRESS	PARCEL SIZE/GRID COORD	TOTAL	SPECIAL DISTRICTS	TAX AMOUNT
***** 9.082-2-8 *****				
21 Colgate Dr				ACCT 1-432- 4 BILL 5051
9.082-2-8	210 1 Family Res		Enhanced S 41834	53,000
Perry John	Massena 1 405801	6,800	Massena Central Sch	53,000 963.69
Perry Joyce	Lot 106	53,000		
21 Colgate Dr	Buckeye Tr			
Massena, NY 13662	Res-1 Fam W/vet Ex			
	FRNT 65.00 DPTH 125.00			
	EAST-0353764 NRTH-1792822			
	DEED BOOK 1010 PG-00863			
	FULL MARKET VALUE	53,000		
			TOTAL TAX ---	0.00**
***** 9.075-10-24 *****				
39 Kent St				ACCT 1-415- 9 BILL 5052
9.075-10-24	210 1 Family Res		Enhanced S 41834	65,300
Perry John (LU)	Massena 1 405801	8,500	Massena Central Sch	76,000 1,381.90
Perry Yvette (LU)	Lot 113-114	76,000		
39 Kent St	Mapleview Tr			
Massena, NY 13662	FRNT 100.00 DPTH 145.00			
	EAST-0357383 NRTH-1795291			
	DEED BOOK 2001 PG-15796			
	FULL MARKET VALUE	76,000		
			TOTAL TAX ---	276.90**
			DATE #1	09/30/15
			AMT DUE	276.90
***** 9.050-5-22 *****				
49 Pine St				ACCT 1-196- 9 BILL 5053
9.050-5-22	210 1 Family Res		Massena Central Sch	36,000 654.58
Perry Joseph A	Massena 1 405801	5,300		
80 Parker Ave	Residence - 1 Family	36,000		
Massena, NY 13662	FRNT 40.00 DPTH 135.00			
	EAST-0353017 NRTH-1800339			
	DEED BOOK 2010 PG-1262			
	FULL MARKET VALUE	36,000		
			TOTAL TAX ---	654.58**
			DATE #1	09/30/15
			AMT DUE	654.58
***** 9.060-3-23 *****				
7 Somerset Ave				ACCT 1-365- 9 BILL 5054
9.060-3-23	210 1 Family Res		Basic Star 41854	30,000
Perry Mark K	Massena 1 405801	4,700	Massena Central Sch	41,000 745.50
Perry Victor & Olive	Lot 13 Blk 3	41,000		
7 Somerset Ave	P.g.r.			
Massena, NY 13662	Residence - One Family			
	FRNT 42.00 DPTH 125.00			
	EAST-0358047 NRTH-1799283			
	DEED BOOK 2004 PG-2726			
	FULL MARKET VALUE	41,000		
			TOTAL TAX ---	200.01**
			DATE #1	09/30/15
			AMT DUE	200.01

\*\*\*\*\*



STATE OF NEW YORK  
 COUNTY - St Lawrence  
 SCHOOL - Massena 1  
 TOWN - Massena  
 VILLAGE - Massena  
 SWIS - 405801

2 0 1 5 S C H O O L T A X R O L L  
 T A X A B L E SECTION OF THE ROLL - 1  
 OWNERS NAME SEQUENCE  
 UNIFORM PERCENT OF VALUE IS 100.00

PAGE 1845  
 VALUATION DATE-JUL 01, 2014  
 TAXABLE STATUS DATE-MAR 01, 2015

TAX MAP PARCEL NUMBER	PROPERTY LOCATION & CLASS	ASSESSMENT	EXEMPTION CODE-----	SCHOOL
CURRENT OWNERS NAME	SCHOOL DISTRICT	LAND	TAX DESCRIPTION	TAXABLE VALUE
CURRENT OWNERS ADDRESS	PARCEL SIZE/GRID COORD	TOTAL	SPECIAL DISTRICTS	TAX AMOUNT
***** 9.060-3-19 *****				
15 Somerset Ave				ACCT 1-416- 7
9.060-3-19	210 1 Family Res		Enhanced S 41834	BILL 5055
Perry Victor	Massena 1 405801	5,200	Massena Central Sch	53,000
Perry Olive	Lot 9 Blk 3	53,000		963.69
15 Somerset Ave	P.g.r.			
Massena, NY 13662	Residence One Family			
	FRNT 50.00 DPTH 125.00			
	EAST-0357887 NRTH-1799376			
	DEED BOOK 756 PG-00503			
	FULL MARKET VALUE	53,000		
			TOTAL TAX ---	0.00**
***** 9.060-3-35 *****				
16 Bishop Ave				ACCT 1-506- 7
9.060-3-35	210 1 Family Res		Basic Star 41854	BILL 5056
Perry Victor Jr	Massena 1 405801	5,200	Massena Central Sch	30,000
16 Bishop Ave	Lot 15 Blk 3	46,000		836.41
Massena, NY 13662	P.g.r.			
	Residence-One Family			
	FRNT 50.00 DPTH 125.00			
	EAST-0357780 NRTH-1799295			
	DEED BOOK 2002 PG-5844			
	FULL MARKET VALUE	46,000		
			TOTAL TAX ---	290.92**
			DATE #1	09/30/15
			AMT DUE	290.92
***** 9.058-2-47 *****				
152 Maple St				ACCT 1-266- 1
9.058-2-47	220 2 Family Res		Massena Central Sch	BILL 5057
Petel Ran	Massena 1 405801	6,500		1,249.16
Shabitai Fariba	Residence-One Family	68,700		
2230 St Louis	FRNT 50.00 DPTH 140.00			
St Laurent, QC, Canada	BANK1111111			
	H4M 1P3 EAST-0352047 NRTH-1799303			
	DEED BOOK 2012 PG-10081			
	FULL MARKET VALUE	68,700		
			TOTAL TAX ---	1,249.16**
			DATE #1	09/30/15
			AMT DUE	1,249.16
***** 9.060-8-19 *****				
21 Tamarack St				ACCT 1- 52- 9
9.060-8-19	220 2 Family Res		Massena Central Sch	BILL 5058
Petel Ran	Massena 1 405801	5,200		327.29
Shabitai Fariba	Lot 27	18,000		
2230 Saint-Louis St	Haskell Tr 2			
Saint-Laurent, QC, Canada	Res- One Family			
	H4M 1P3 FRNT 50.00 DPTH 125.00			
	BANK1111111			
	EAST-0358906 NRTH-1798236			
	DEED BOOK 2011 PG-2892			
	FULL MARKET VALUE	18,000		
			TOTAL TAX ---	327.29**

DATE #1 09/30/15  
AMT DUE 327.29

\*\*\*\*\*

STATE OF NEW YORK  
 COUNTY - St Lawrence  
 SCHOOL - Massena 1  
 TOWN - Massena  
 VILLAGE - Massena  
 SWIS - 405801

2 0 1 5 S C H O O L T A X R O L L  
 T A X A B L E SECTION OF THE ROLL - 1  
 OWNERS NAME SEQUENCE  
 UNIFORM PERCENT OF VALUE IS 100.00

TAX MAP PARCEL NUMBER	PROPERTY LOCATION & CLASS	ASSESSMENT	EXEMPTION CODE-----	SCHOOL
CURRENT OWNERS NAME	SCHOOL DISTRICT	LAND	TAX DESCRIPTION	TAXABLE VALUE
CURRENT OWNERS ADDRESS	PARCEL SIZE/GRID COORD	TOTAL	SPECIAL DISTRICTS	TAX AMOUNT
***** 9.058-3-22 *****				
10 Haskell St	210 1 Family Res		Basic Star 41854	ACCT 1-429- 8 BILL 5059
9.058-3-22	Massena 1 405801	6,900	Massena Central Sch	58,000 30,000
Peterson Erica J	Lot 24	58,000		1,054.61
10 Haskell St	Carney Tract			
Massena, NY 13662	Residence 1 Family			
	FRNT 50.00 DPTH 160.00			
	BANK8888111			
	EAST-0353809 NRTH-1799467			
	DEED BOOK 2010 PG-13532			
	FULL MARKET VALUE	58,000		
TOTAL TAX ---				509.12**
				DATE #1 09/30/15
				AMT DUE 509.12
***** 9.066-3-6.1 *****				
123 Andrews St	280 Res Multiple		Massena Central Sch	ACCT 1- 62- 3.1 BILL 5060
9.066-3-6.1	Massena 1 405801	19,800		68,000 1,236.44
Peterson Keith B	Res-One Family	68,000		
123 Andrews St	FRNT 66.00 DPTH 184.00			
Massena, NY 13662	BANK8888830			
	EAST-0353553 NRTH-1797097			
	DEED BOOK 2006 PG-18539			
	FULL MARKET VALUE	68,000		
TOTAL TAX ---				1,236.44**
				DATE #1 09/30/15
				AMT DUE 1,236.44
***** 9.067-5-49 *****				
19 Alvern Ave	210 1 Family Res		Basic Star 41854	ACCT 1-417- 3 BILL 5061
9.067-5-49	Massena 1 405801	5,300	Massena Central Sch	55,000 30,000
Peterson Weldon E	Lot 118	55,000		1,000.06
19 Alvern Ave	Mapleview			
Massena, NY 13662	Residence One Family			
	FRNT 142.00 DPTH 40.00			
	EAST-0357136 NRTH-1795900			
	DEED BOOK 2006 PG-1758			
	FULL MARKET VALUE	55,000		
TOTAL TAX ---				454.57**
				DATE #1 09/30/15
				AMT DUE 454.57
*****				

STATE OF NEW YORK  
 COUNTY - St Lawrence  
 SCHOOL - Massena 1  
 TOWN - Massena  
 VILLAGE - Massena  
 SWIS - 405801

2 0 1 5 S C H O O L T A X R O L L  
 T A X A B L E SECTION OF THE ROLL - 1  
 OWNERS NAME SEQUENCE  
 UNIFORM PERCENT OF VALUE IS 100.00

TAX MAP PARCEL NUMBER	PROPERTY LOCATION & CLASS	ASSESSMENT	EXEMPTION CODE-----	SCHOOL
CURRENT OWNERS NAME	SCHOOL DISTRICT	LAND	TAX DESCRIPTION	TAXABLE VALUE
CURRENT OWNERS ADDRESS	PARCEL SIZE/GRID COORD	TOTAL	SPECIAL DISTRICTS	TAX AMOUNT
*****				
10.053-2-24	12 Cummings St 210 1 Family Res		Massena Central Sch	10.053-2-24 ACCT 1-472- 7 70,000
Petrie Christopher R	Massena 1 405801	11,100		BILL 5062 1,272.80
46 River Dr	Lot 20 Blk 436	70,000		
Massena, NY 13662	Southern Dev Res 1 Family W/ Vet Ex FRNT 60.00 DPTH 125.00 EAST-0360917 NRTH-1798659 DEED BOOK 2012 PG-12226 FULL MARKET VALUE	70,000		
TOTAL TAX ---				1,272.80**
				DATE #1 09/30/15
				AMT DUE 1,272.80
*****				
16.035-1-7	9 Commerce Dr 710 Manufacture		Massena Central Sch	16.035-1-7 ACCT 1-202-1.14 199,700
Pfeiffer Real Estate Holdings	Massena 1 405801	31,900		BILL 5063 3,631.12
6350 Bills Rd	Parcel No. 8	199,700		
Naples, NY 14512	M.i.d.c. LGT MFG IND BLDG ACRES 2.90 EAST-0355690 NRTH-1789664 DEED BOOK 2010 PG-9933 FULL MARKET VALUE	199,700		
TOTAL TAX ---				3,631.12**
				DATE #1 09/30/15
				AMT DUE 3,631.12
*****				
9.043-3-28	170 Jefferson Ave 210 1 Family Res		Massena Central Sch	9.043-3-28 ACCT 1-573- 1 48,000
Phelix Milford Jr	Massena 1 405801	6,700		BILL 5064 872.78
Jacobs-Phelix Franc	Lot 64 Blk 49	48,000		
1940 State Route 95	Homecroft Tr			
Bombay, NY 12914	FRNT 50.00 DPTH 120.00 EAST-0355104 NRTH-1802435 DEED BOOK 1999 PG-1834 FULL MARKET VALUE	48,000		
TOTAL TAX ---				872.78**
				DATE #1 09/30/15
				AMT DUE 872.78
*****				

STATE OF NEW YORK  
 COUNTY - St Lawrence  
 SCHOOL - Massena 1  
 TOWN - Massena  
 VILLAGE - Massena  
 SWIS - 405801

2 0 1 5 S C H O O L T A X R O L L  
 T A X A B L E SECTION OF THE ROLL - 1  
 OWNERS NAME SEQUENCE  
 UNIFORM PERCENT OF VALUE IS 100.00

TAX MAP PARCEL NUMBER	PROPERTY LOCATION & CLASS	ASSESSMENT	EXEMPTION CODE-----	SCHOOL
CURRENT OWNERS NAME	SCHOOL DISTRICT	LAND	TAX DESCRIPTION	TAXABLE VALUE
CURRENT OWNERS ADDRESS	PARCEL SIZE/GRID COORD	TOTAL	SPECIAL DISTRICTS	TAX AMOUNT
***** 9.050-2-2 *****				
9.050-2-2	202 N Main St			ACCT 1-444- 7. 1 BILL 5065
Phillgrey Inc	484 1 use sm bld		Massena Central Sch	142,000 2,581.97
Seaway Valley Ambulance	Massena 1 405801	25,100		
202 N Main Street	Commerical Bldg	142,000		
Massena, NY 13662	Ofc/storage/gar W/485b Ex			
	Seaway Ambulance Service			
	FRNT 150.00 DPTH 90.00			
	EAST-0353314 NRTH-1801585			
	DEED BOOK 1998 PG-16686			
	FULL MARKET VALUE	142,000		
			TOTAL TAX ---	2,581.97**
				DATE #1 09/30/15
				AMT DUE 2,581.97
***** 9.050-2-3 *****				
9.050-2-3	6 Kathleen St			ACCT 1-444- 7. 2 BILL 5066
Phillgrey Inc	270 Mfg housing		Massena Central Sch	59,000 1,072.79
Seaway Valley Ambulance	Massena 1 405801	13,900		
202 N Main St	Phillgrey Inc.	59,000		
Massena, NY 13662	Seaway Ambulance Service			
	Business Ofc Bldg W/485-b			
	FRNT 90.00 DPTH 150.00			
	EAST-0353231 NRTH-1801551			
	DEED BOOK 1998 PG-11686			
	FULL MARKET VALUE	59,000		
			TOTAL TAX ---	1,072.79**
				DATE #1 09/30/15
				AMT DUE 1,072.79
***** 9.051-6-17 *****				
9.051-6-17	25 Spruce St			ACCT 1-285- 7 BILL 5067
Phillips Christopher A	210 1 Family Res		Basic Star 41854	30,000
25 Spruce St	Massena 1 405801	5,900	Massena Central Sch	55,000 1,000.06
Massena, NY 13662	Lot 2 Blk 28	55,000		
	P.g.r.			
	Residence-One Family			
	FRNT 80.00 DPTH 120.00			
	EAST-0355607 NRTH-1800422			
	DEED BOOK 1069 PG-175			
	FULL MARKET VALUE	55,000		
			TOTAL TAX ---	454.57**
				DATE #1 09/30/15
				AMT DUE 454.57
*****				



STATE OF NEW YORK  
 COUNTY - St Lawrence  
 SCHOOL - Massena 1  
 TOWN - Massena  
 VILLAGE - Massena  
 SWIS - 405801

2 0 1 5 S C H O O L T A X R O L L  
 T A X A B L E SECTION OF THE ROLL - 1  
 OWNERS NAME SEQUENCE  
 UNIFORM PERCENT OF VALUE IS 100.00

PAGE 1849  
 VALUATION DATE-JUL 01, 2014  
 TAXABLE STATUS DATE-MAR 01, 2015

TAX MAP PARCEL NUMBER	PROPERTY LOCATION & CLASS	ASSESSMENT	EXEMPTION CODE-----	SCHOOL
CURRENT OWNERS NAME	SCHOOL DISTRICT	LAND	TAX DESCRIPTION	TAXABLE VALUE
CURRENT OWNERS ADDRESS	PARCEL SIZE/GRID COORD	TOTAL	SPECIAL DISTRICTS	TAX AMOUNT
***** 9.068-16-26 *****				
9.068-16-26	43 Parker Ave			ACCT 1-362- 5
Phillips James	210 1 Family Res		Enhanced S 41834	BILL 5068
Phillips Bonnie	Massena 1 405801	7,100	Massena Central Sch	59,200
43 Parker Ave	Lot 19	59,200		1,076.43
Massena, NY 13662	Revier Tract			
	Residence-1 Family			
	FRNT 60.00 DPTH 145.00			
	EAST-0357554 NRTH-1796440			
	DEED BOOK 1030 PG-01046			
	FULL MARKET VALUE	59,200		
			TOTAL TAX ---	0.00**
***** 9.074-10-28 *****				
9.074-10-28	67 Highland Ave			ACCT 1-326- 4
Phillips John	210 1 Family Res		Basic Star 41854	BILL 5069
Phillips Tina	Massena 1 405801	22,900	Massena Central Sch	30,000
67 Highland Ave	Lot 12 Blk M	87,000		1,581.91
Massena, NY 13662	Westwood Tract			
	Residence One Family			
	FRNT 70.00 DPTH 140.00			
	EAST-0352581 NRTH-1794380			
	DEED BOOK 1031 PG-00417			
	FULL MARKET VALUE	87,000		
			TOTAL TAX ---	1,036.42**
			DATE #1	09/30/15
			AMT DUE	1,036.42
***** 9.050-5-21 *****				
9.050-5-21	47 Pine St			ACCT 1-335- 3
Phillips Kathy E	210 1 Family Res		Enhanced S 41834	BILL 5070
Phillips Thomas J	Massena 1 405801	5,700	Massena Central Sch	35,000
47 Pine St	Residence-One Family	35,000		636.40
Massena, NY 13662-1140	FRNT 40.00 DPTH 134.00			
	EAST-0353042 NRTH-1800305			
	DEED BOOK 2013 PG-10280			
	FULL MARKET VALUE	35,000		
			TOTAL TAX ---	0.00**
***** 9.059-12-24 *****				
9.059-12-24	10 Maiden Ln			ACCT 1-122- 8
Phillips Roxanne	210 1 Family Res		Basic Star 41854	BILL 5071
10 Maiden Ln	Massena 1 405801	16,100	Massena Central Sch	30,000
Massena, NY 13662	Lot 7 & 4Ft Lot 6 Blk 6	52,000		945.51
	Pgr			
	One Family Residence			
	FRNT 54.00 DPTH 125.00			
	BANK8888830			
	EAST-0357007 NRTH-1798952			
	DEED BOOK 2003 PG-1547			
	FULL MARKET VALUE	52,000		
			TOTAL TAX ---	400.02**
			DATE #1	09/30/15
			AMT DUE	400.02
*****				



STATE OF NEW YORK  
 COUNTY - St Lawrence  
 SCHOOL - Massena 1  
 TOWN - Massena  
 VILLAGE - Massena  
 SWIS - 405801

2 0 1 5 S C H O O L T A X R O L L  
 T A X A B L E SECTION OF THE ROLL - 1  
 OWNERS NAME SEQUENCE  
 UNIFORM PERCENT OF VALUE IS 100.00

TAX MAP PARCEL NUMBER	PROPERTY LOCATION & CLASS	ASSESSMENT	EXEMPTION CODE-----	SCHOOL
CURRENT OWNERS NAME	SCHOOL DISTRICT	LAND	TAX DESCRIPTION	TAXABLE VALUE
CURRENT OWNERS ADDRESS	PARCEL SIZE/GRID COORD	TOTAL	SPECIAL DISTRICTS	TAX AMOUNT
***** 9.058-7-8 *****				
9.058-7-8	14 Francis St			ACCT 1-230- 8
Phippen Marlee	210 1 Family Res		Massena Central Sch	54,000
Barse Adam	Massena 1 405801	4,600		
14 Francis St	FRNT 50.00 DPTH 116.00	54,000		
Massena, NY 13662	BANK8888869			
	EAST-0354234 NRTH-1798703			
	DEED BOOK 2006 PG-21397			
	FULL MARKET VALUE	54,000		
TOTAL TAX ---				981.88**
				DATE #1 09/30/15
				AMT DUE 981.88
***** 9.066-12-17 *****				
9.066-12-17	75 Andrews St			ACCT 1-418- 7
Pialoglous Anna	220 2 Family Res		Enhanced S 41834	65,300
75 Andrews St	Massena 1 405801	21,300	Massena Central Sch	102,000
Massena, NY 13662	Dbl Res 2 Family	102,000		
	FRNT 73.00 DPTH 258.00			
	EAST-0354088 NRTH-1797366			
	DEED BOOK 992 PG-00663			
	FULL MARKET VALUE	102,000		
TOTAL TAX ---				749.65**
				DATE #1 09/30/15
				AMT DUE 749.65
***** 9.067-6-40 *****				
9.067-6-40	Grove St			ACCT 1-380- 9
Pichette Bruce	311 Res vac land		Massena Central Sch	2,000
Pichette Barbara	Massena 1 405801	2,000		
35 Grove St	Lot 9	2,000		
Massena, NY 13662	Hyde Park			
	Vac Lot			
	FRNT 50.00 DPTH 150.00			
	EAST-0356182 NRTH-1795918			
	DEED BOOK 1080 PG-323			
	FULL MARKET VALUE	2,000		
TOTAL TAX ---				36.37**
				DATE #1 09/30/15
				AMT DUE 36.37
***** 9.075-4-33 *****				
9.075-4-33	35 Grove St			ACCT 1-381- 1
Pichette Bruce	210 1 Family Res		Basic Star 41854	30,000
Pichette Barbara	Massena 1 405801	18,900	Massena Central Sch	132,000
35 Grove St	Lot 10 & 20 Ft Of 11	132,000		
Massena, NY 13662	Hyde Park			
	Res 1 Fam W/pool			
	FRNT 70.00 DPTH 150.00			
	EAST-0356204 NRTH-1795863			
	DEED BOOK 1080 PG-323			
	FULL MARKET VALUE	132,000		
TOTAL TAX ---				1,854.65**
				DATE #1 09/30/15
				AMT DUE 1,854.65

\*\*\*\*\*

STATE OF NEW YORK  
 COUNTY - St Lawrence  
 SCHOOL - Massena 1  
 TOWN - Massena  
 VILLAGE - Massena  
 SWIS - 405801

2 0 1 5 S C H O O L T A X R O L L  
 T A X A B L E SECTION OF THE ROLL - 1  
 OWNERS NAME SEQUENCE  
 UNIFORM PERCENT OF VALUE IS 100.00

PAGE 1851  
 VALUATION DATE-JUL 01, 2014  
 TAXABLE STATUS DATE-MAR 01, 2015

TAX MAP PARCEL NUMBER	PROPERTY LOCATION & CLASS	ASSESSMENT	EXEMPTION CODE-----	SCHOOL
CURRENT OWNERS NAME	SCHOOL DISTRICT	LAND	TAX DESCRIPTION	TAXABLE VALUE
CURRENT OWNERS ADDRESS	PARCEL SIZE/GRID COORD	TOTAL	SPECIAL DISTRICTS	TAX AMOUNT
***** 9.060-4-30 *****				
9.060-4-30	242 Center St			ACCT 1-389- 3
Pichette Karen	210 1 Family Res		Massena Central Sch	BILL 5076
24 Cline Dr	Massena 1 405801	5,300		
Massena, NY 13662	Lot 14 Blk 2	31,000		
	P.g. Realty			
	Residence - One Family			
	FRNT 50.00 DPTH 135.00			
	EAST-0358287 NRTH-1799393			
	DEED BOOK 2002 PG-9850			
	FULL MARKET VALUE	31,000		
			TOTAL TAX ---	563.67**
				DATE #1 09/30/15
				AMT DUE 563.67
***** 9.051-9-5 *****				
9.051-9-5	26 Ames St			ACCT 1-560- 3
Pichette Tracy L	210 1 Family Res		Basic Star 41854	BILL 5077
26 Ames St	Massena 1 405801	6,000	Massena Central Sch	30,000
Massena, NY 13662	Lot # 12	62,000		1,127.34
	Bondstrow Tract			
	Res 1 Family W 15% Vet Ex			
	FRNT 50.00 DPTH 120.00			
	BANK8888111			
	EAST-0354694 NRTH-1800925			
	DEED BOOK 2008 PG-3062			
	FULL MARKET VALUE	62,000		
			TOTAL TAX ---	581.85**
				DATE #1 09/30/15
				AMT DUE 581.85
***** 9.059-7-35 *****				
9.059-7-35	7 Ripley St			ACCT 1-532- 1
Pickering Orin C III	210 1 Family Res		Basic Star 41854	BILL 5078
7 Ripley St	Massena 1 405801	5,500	Massena Central Sch	26,000
Massena, NY 13662	Lot 23	26,000		472.75
	Blk Paddock Pk			
	Res. One Family			
	FRNT 50.00 DPTH 100.00			
	EAST-0356715 NRTH-1798971			
	DEED BOOK 2007 PG-11400			
	FULL MARKET VALUE	26,000		
			TOTAL TAX ---	0.00**
*****				

STATE OF NEW YORK  
 COUNTY - St Lawrence  
 SCHOOL - Massena 1  
 TOWN - Massena  
 VILLAGE - Massena  
 SWIS - 405801

2 0 1 5 S C H O O L T A X R O L L  
 T A X A B L E SECTION OF THE ROLL - 1  
 OWNERS NAME SEQUENCE  
 UNIFORM PERCENT OF VALUE IS 100.00

TAX MAP PARCEL NUMBER	PROPERTY LOCATION & CLASS	ASSESSMENT	EXEMPTION CODE-----	SCHOOL
CURRENT OWNERS NAME	SCHOOL DISTRICT	LAND	TAX DESCRIPTION	TAXABLE VALUE
CURRENT OWNERS ADDRESS	PARCEL SIZE/GRID COORD	TOTAL	SPECIAL DISTRICTS	TAX AMOUNT
***** 9.083-6-3 *****				
39 McCluskey Ave				ACCT 1-586- 6 BILL 5079
9.083-6-3	210 1 Family Res		Basic Star 41854	30,000
Pierce Brenda L	Massena 1 405801	6,200	Massena Central Sch	57,000 1,036.42
Lawrence Randy J	Lot 22 Blk 2	57,000		
39 McCluskey Ave	Hatfield Tract			
Massena, NY 13662	FRNT 50.00 DPTH 125.00			
	BANK8888830			
	EAST-0355326 NRTH-1793216			
	DEED BOOK 2010 PG-18341			
	FULL MARKET VALUE	57,000		
			TOTAL TAX ---	490.93**
				DATE #1 09/30/15
				AMT DUE 490.93
***** 9.051-2-34 *****				
106 Liberty Ave				ACCT 1-156- 1 BILL 5080
9.051-2-34	210 1 Family Res		Massena Central Sch	27,000 490.94
Pigott Elvis	Massena 1 405801	5,600		
106 Liberty Ave	Lot 5 Blk 31	27,000		
Massena, NY 13662	P.g.r.			
	Residence-One Family			
	FRNT 50.00 DPTH 150.00			
	EAST-0356288 NRTH-1801232			
	DEED BOOK 2011 PG-5772			
	FULL MARKET VALUE	27,000		
			TOTAL TAX ---	490.94**
				DATE #1 09/30/15
				AMT DUE 490.94
***** 9.074-8-19 *****				
33 Nightengale Ave				ACCT 1-419- 6 BILL 5081
9.074-8-19	210 1 Family Res		Enhanced S 41834	65,300
Pike Virginia	Massena 1 405801	29,600	Massena Central Sch	157,000 2,854.71
PO Box 420	Lots 11-13,Blk 10	157,000		
Massena, NY 13662-0420	Prospect Hgts			
	Res-One Fam			
	FRNT 135.00 DPTH 141.00			
	EAST-0353152 NRTH-1795739			
	DEED BOOK 900 PG-00140			
	FULL MARKET VALUE	157,000		
			TOTAL TAX ---	1,749.71**
				DATE #1 09/30/15
				AMT DUE 1,749.71
*****				

STATE OF NEW YORK  
 COUNTY - St Lawrence  
 SCHOOL - Massena 1  
 TOWN - Massena  
 VILLAGE - Massena  
 SWIS - 405801

2 0 1 5 S C H O O L T A X R O L L  
 T A X A B L E SECTION OF THE ROLL - 1  
 OWNERS NAME SEQUENCE  
 UNIFORM PERCENT OF VALUE IS 100.00

PAGE 1853  
 VALUATION DATE-JUL 01, 2014  
 TAXABLE STATUS DATE-MAR 01, 2015

TAX MAP PARCEL NUMBER	PROPERTY LOCATION & CLASS	ASSESSMENT	EXEMPTION CODE-----	SCHOOL
CURRENT OWNERS NAME	SCHOOL DISTRICT	LAND	TAX DESCRIPTION	TAXABLE VALUE
CURRENT OWNERS ADDRESS	PARCEL SIZE/GRID COORD	TOTAL	SPECIAL DISTRICTS	TAX AMOUNT
*****				
9.050-8-49	6 Dana St 210 1 Family Res		Enhanced S 41834	9.050-8-49
Pitts Bernard	Massena 1 405801	4,700	Massena Central Sch	ACCT 1-419- 8
Pitts Malinda	Residence 2 Family	49,000		BILL 5082
6 Dana St	FRNT 50.00 DPTH 75.00			49,000
Massena, NY 13662	BANK8888830			890.96
	EAST-0353085 NRTH-1799847			
	DEED BOOK 773 PG-00512			
	FULL MARKET VALUE	49,000		
			TOTAL TAX ---	0.00**
*****				
9.083-6-18	21 Wilson Ave 210 1 Family Res		Enhanced S 41834	9.083-6-18
Pitts Earl Francis	Massena 1 405801	7,300	Massena Central Sch	ACCT 1-265- 2
Hill Cindy Lou	Lots 19 & P 21 Blk 2	41,000		BILL 5083
21 Wilson Ave	Hatfield Tract			41,000
Massena, NY 13662	FRNT 80.00 DPTH 125.00			745.50
	EAST-0355410 NRTH-1793105			
	DEED BOOK 2004 PG-21871			
	FULL MARKET VALUE	41,000		
			TOTAL TAX ---	0.00**
*****				
9.042-4-73	21 Kennedy Ct 210 1 Family Res		Basic Star 41854	9.042-4-73
Pitts Edward C	Massena 1 405801	8,100	Massena Central Sch	ACCT 1-450- 2
Pitts Lilly R.S.	Lot 28 Blk 51	58,000		BILL 5084
21 Kennedy Ct	Homecroft Tract			30,000
Massena, NY 13662	FRNT 36.00 DPTH 145.00			1,054.61
	BANK8888830			
	EAST-0354083 NRTH-1802539			
	DEED BOOK 2007 PG-10644			
	FULL MARKET VALUE	58,000		
			TOTAL TAX ---	509.12**
*****				
9.050-7-15	32 Orchard Rd 210 1 Family Res		Basic Star 41854	9.050-7-15
Pitts Phillip B	Massena 1 405801	10,800	Massena Central Sch	ACCT 1-537- 2
Pitts Kathy M	Lot 34	66,000		BILL 5085
32 Orchard Rd	Chase Tr			30,000
Massena, NY 13662	Res One Fam W/Vet Exemp			1,200.07
	FRNT 50.00 DPTH 150.00			
	BANK8888830			
	EAST-0352727 NRTH-1800891			
	DEED BOOK 1999 PG-22125			
	FULL MARKET VALUE	66,000		
			TOTAL TAX ---	654.58**
*****				
			DATE #1	09/30/15
			AMT DUE	509.12
*****				
			DATE #1	09/30/15
			AMT DUE	654.58
*****				





STATE OF NEW YORK  
 COUNTY - St Lawrence  
 SCHOOL - Massena 1  
 TOWN - Massena  
 VILLAGE - Massena  
 SWIS - 405801

2 0 1 5 S C H O O L T A X R O L L  
 T A X A B L E SECTION OF THE ROLL - 1  
 OWNERS NAME SEQUENCE  
 UNIFORM PERCENT OF VALUE IS 100.00

PAGE 1854  
 VALUATION DATE-JUL 01, 2014  
 TAXABLE STATUS DATE-MAR 01, 2015

TAX MAP PARCEL NUMBER	PROPERTY LOCATION & CLASS	ASSESSMENT	EXEMPTION CODE-----	SCHOOL
CURRENT OWNERS NAME	SCHOOL DISTRICT	LAND	TAX DESCRIPTION	TAXABLE VALUE
CURRENT OWNERS ADDRESS	PARCEL SIZE/GRID COORD	TOTAL	SPECIAL DISTRICTS	TAX AMOUNT
***** 9.075-7-25 *****				
9.075-7-25	276 Main St			ACCT 1- 31- 7
Place Randal J	464 Office bldg.		Massena Central Sch	100,000
276 Main St	Massena 1 405801	20,800		
Massena, NY 13662	Dental Ofc Bldg	100,000		
	FRNT 68.00 DPTH 150.00			
	EAST-0355496 NRTH-1794719			
	DEED BOOK 1065 PG-184			
	FULL MARKET VALUE	100,000		
			TOTAL TAX ---	1,818.29**
			DATE #1	09/30/15
			AMT DUE	1,818.29
***** 9.074-6-2 *****				
9.074-6-2	32 Clarkson Ave			ACCT 1-166- 3
Plante Susan D	210 1 Family Res		Basic Star 41854	
32 Clarkson Ave	Massena 1 405801	29,700	Massena Central Sch	171,000
Massena, NY 13662	Lots 3-4	171,000		
	Westwood Tract			
	Res-One Family			
	FRNT 137.00 DPTH 140.00			
	EAST-0352577 NRTH-1795614			
	DEED BOOK 2012 PG-10217			
	FULL MARKET VALUE	171,000		
			TOTAL TAX ---	2,563.78**
			DATE #1	09/30/15
			AMT DUE	2,563.78
***** 9.060-8-40 *****				
9.060-8-40	14 Tamarack St			ACCT 1-420- 9
Plantz Sue Ellen M	210 1 Family Res		Basic Star 41854	
14 Tamarack St	Massena 1 405801	5,200	Massena Central Sch	37,000
Massena, NY 13662	Lot 37 Blk 2	37,000		
	Haskell Tract 2			
	Residence One Family			
	FRNT 50.00 DPTH 125.00			
	EAST-0358648 NRTH-1798297			
	DEED BOOK 1072 PG-186			
	FULL MARKET VALUE	37,000		
			TOTAL TAX ---	127.28**
			DATE #1	09/30/15
			AMT DUE	127.28
*****				

STATE OF NEW YORK  
 COUNTY - St Lawrence  
 SCHOOL - Massena 1  
 TOWN - Massena  
 VILLAGE - Massena  
 SWIS - 405801

2 0 1 5 S C H O O L T A X R O L L  
 T A X A B L E SECTION OF THE ROLL - 1  
 OWNERS NAME SEQUENCE  
 UNIFORM PERCENT OF VALUE IS 100.00

PAGE 1855  
 VALUATION DATE-JUL 01, 2014  
 TAXABLE STATUS DATE-MAR 01, 2015

TAX MAP PARCEL NUMBER	PROPERTY LOCATION & CLASS	ASSESSMENT	EXEMPTION CODE-----	SCHOOL
CURRENT OWNERS NAME	SCHOOL DISTRICT	LAND	TAX DESCRIPTION	TAXABLE VALUE
CURRENT OWNERS ADDRESS	PARCEL SIZE/GRID COORD	TOTAL	SPECIAL DISTRICTS	TAX AMOUNT
***** 9.082-5-20 *****				
25 Amherst Rd				ACCT 1-421- 5
9.082-5-20	210 1 Family Res		Basic Star 41854	BILL 5089
Plourde Danny (LU)	Massena 1 405801	6,800	Massena Central Sch	30,000
Martin Debra	Lot 39	51,500		936.42
25 Amherst Rd	Buckeye Tract			
Massena, NY 13662	Res-One Family			
	FRNT 65.00 DPTH 125.00			
	EAST-0354321 NRTH-1793101			
	DEED BOOK 1109 PG-439			
	FULL MARKET VALUE	51,500		
TOTAL TAX ---				390.93**
				DATE #1 09/30/15
				AMT DUE 390.93
***** 9.059-2-11 *****				
41 Beach St				ACCT 1-508- 3
9.059-2-11	210 1 Family Res		Massena Central Sch	BILL 5090
Plourde Delores Sprague	Massena 1 405801	5,700		727.32
71 Wilson Rd	Residence 1 Family	40,000		
Central Square, NY 13036	FRNT 54.00 DPTH 102.00			
	EAST-0354920 NRTH-1799876			
	DEED BOOK 851 PG-00340			
	FULL MARKET VALUE	40,000		
TOTAL TAX ---				727.32**
				DATE #1 09/30/15
				AMT DUE 727.32
***** 9.042-4-8 *****				
14 Monroe Pkwy				ACCT 1-199- 6
9.042-4-8	210 1 Family Res		Massena Central Sch	BILL 5091
Plourde John	Massena 1 405801	6,800		872.78
Plourde Elizabeth A	Lot 9 Blk 51	48,000		
2210 State Highway 420	Homecroft Tr			
Massena, NY 13662	FRNT 58.00 DPTH 112.00			
	BANK8888869			
	EAST-0353986 NRTH-1802745			
	DEED BOOK 2013 PG-986			
	FULL MARKET VALUE	48,000		
TOTAL TAX ---				872.78**
				DATE #1 09/30/15
				AMT DUE 872.78
***** 9.059-2-22 *****				
39 Beach St				ACCT 1- 93- 5
9.059-2-22	210 1 Family Res		Massena Central Sch	BILL 5092
Plourde John	Massena 1 405801	5,600		490.94
Plourde Elizabeth	Residence 1 Family	27,000		
2210 State Highway 420	FRNT 50.00 DPTH 104.00			
Massena, NY 13662	BANK8888869			
	EAST-0354947 NRTH-1799831			
	DEED BOOK 2000 PG-1269			
	FULL MARKET VALUE	27,000		
TOTAL TAX ---				490.94**
				DATE #1 09/30/15

AMT DUE 490.94

\*\*\*\*\*

STATE OF NEW YORK  
 COUNTY - St Lawrence  
 SCHOOL - Massena 1  
 TOWN - Massena  
 VILLAGE - Massena  
 SWIS - 405801

2 0 1 5 S C H O O L T A X R O L L  
 T A X A B L E SECTION OF THE ROLL - 1  
 OWNERS NAME SEQUENCE  
 UNIFORM PERCENT OF VALUE IS 100.00

PAGE 1856  
 VALUATION DATE-JUL 01, 2014  
 TAXABLE STATUS DATE-MAR 01, 2015

TAX MAP PARCEL NUMBER	PROPERTY LOCATION & CLASS	ASSESSMENT	EXEMPTION CODE-----	SCHOOL
CURRENT OWNERS NAME	SCHOOL DISTRICT	LAND	TAX DESCRIPTION	TAXABLE VALUE
CURRENT OWNERS ADDRESS	PARCEL SIZE/GRID COORD	TOTAL	SPECIAL DISTRICTS	TAX AMOUNT
***** 9.043-3-34 *****				
158 Jefferson Ave				ACCT 1-542- 2 BILL 5093
9.043-3-34	210 1 Family Res		Basic Star 41854	30,000
Plourde Rebecca R	Massena 1 405801	6,700	Massena Central Sch	70,000 1,272.80
Plourde Clayton R	Lot 70 Blk 49	70,000		
158 Jefferson Ave	Homecroft Tract			
Massena, NY 13662	FRNT 50.00 DPTH 120.00			
	BANK8888869			
	EAST-0355307 NRTH-1802216			
	DEED BOOK 2011 PG-7612			
	FULL MARKET VALUE	70,000		
TOTAL TAX ---				727.31**
				DATE #1 09/30/15
				AMT DUE 727.31
***** 9.068-10-12 *****				
25 Malby Ave				ACCT 1-421- 7 BILL 5094
9.068-10-12	210 1 Family Res		Enhanced S 41834	55,000
Plourde Richard	Massena 1 405801	6,100	Massena Central Sch	55,000 1,000.06
Plourde Patricia	Lot 12 Blk 102	55,000		
25 Malby Ave	Tyo Tract			
Massena, NY 13662	Residence-One Family			
	FRNT 50.00 DPTH 120.00			
	EAST-0359644 NRTH-1796643			
	DEED BOOK 717 PG-00233			
	FULL MARKET VALUE	55,000		
TOTAL TAX ---				0.00**
***** 9.051-1-63 *****				
118 Liberty Ave				ACCT 1-422- 3 BILL 5095
9.051-1-63	210 1 Family Res		Enhanced S 41834	40,000
Podgurski Viola (LU)	Massena 1 405801	6,700	Massena Central Sch	40,000 727.32
118 Liberty Ave	Lot 21 Blk 31A	40,000		
Massena, NY 13662	P.g.r.			
	Trailer & Lot			
	FRNT 50.00 DPTH 150.00			
	EAST-0355986 NRTH-1801406			
	DEED BOOK 2003 PG-9282			
	FULL MARKET VALUE	40,000		
TOTAL TAX ---				0.00**
***** 9.060-3-17 *****				
19 Somerset Ave				ACCT 1-540- 2 BILL 5096
9.060-3-17	210 1 Family Res		Basic Star 41854	30,000
Poirier Charles E	Massena 1 405801	5,200	Massena Central Sch	49,000 890.96
Poirier Tamara A	Lot 7 Blk 3	49,000		
19 Somerset Ave	P.g.r.			
Massena, NY 13662	Residence One Family			
	FRNT 50.00 DPTH 125.00			
	BANK8888830			
	EAST-0357801 NRTH-1799426			
	DEED BOOK 2003 PG-1806			
	FULL MARKET VALUE	49,000		
TOTAL TAX ---				345.47**
				DATE #1 09/30/15

\*\*\*\*\*

STATE OF NEW YORK  
 COUNTY - St Lawrence  
 SCHOOL - Massena 1  
 TOWN - Massena  
 VILLAGE - Massena  
 SWIS - 405801

2 0 1 5 S C H O O L T A X R O L L  
 T A X A B L E SECTION OF THE ROLL - 1  
 OWNERS NAME SEQUENCE  
 UNIFORM PERCENT OF VALUE IS 100.00

PAGE 1857  
 VALUATION DATE-JUL 01, 2014  
 TAXABLE STATUS DATE-MAR 01, 2015

TAX MAP PARCEL NUMBER	PROPERTY LOCATION & CLASS	ASSESSMENT	EXEMPTION CODE-----	SCHOOL
CURRENT OWNERS NAME	SCHOOL DISTRICT	LAND	TAX DESCRIPTION	TAXABLE VALUE
CURRENT OWNERS ADDRESS	PARCEL SIZE/GRID COORD	TOTAL	SPECIAL DISTRICTS	TAX AMOUNT
***** 9.068-9-10 *****				
38 Malby Ave	210 1 Family Res		Basic Star 41854	ACCT 1-405- 2 BILL 5097
9.068-9-10	Massena 1 405801	6,200	Massena Central Sch	50,000 30,000
Pollack Michael	Lot 1 Block 110	50,000		909.14
Pollack Kathy	Tyo Tract			
38 Malby Ave	1 Family Residence			
Massena, NY 13662	FRNT 62.00 DPTH 122.00			
	EAST-0359857 NRTH-1797010			
	DEED BOOK 960 PG-00827			
	FULL MARKET VALUE	50,000		
			TOTAL TAX ---	363.65**
				DATE #1 09/30/15
				AMT DUE 363.65
***** 9.050-5-36 *****				
19 Martin St	210 1 Family Res		Basic Star 41854	ACCT 1-370- 3 BILL 5098
9.050-5-36	Massena 1 405801	7,500	Massena Central Sch	61,000 30,000
Pollock Jennifer M	Lot 15	61,000		1,109.16
19 Martin St	Bridges Tract			
Massena, NY 13662	FRNT 54.00 DPTH 198.00			
	BANK8888111			
	EAST-0353476 NRTH-1800563			
	DEED BOOK 2014 PG-7131			
	FULL MARKET VALUE	61,000		
			TOTAL TAX ---	563.67**
				DATE #1 09/30/15
				AMT DUE 563.67
***** 9.068-16-19 *****				
28 Brighton St	210 1 Family Res		Basic Star 41854	ACCT 1-151- 6 BILL 5099
9.068-16-19	Massena 1 405801	6,400	Massena Central Sch	61,500 30,000
Pomainville Dennis M	Lot 7	61,500		1,118.25
Wood-Pomainville Michael E	Gonyo Tract			
28 Brighton St	Residence-One Family			
Massena, NY 13662	FRNT 50.00 DPTH 135.00			
	BANK8888111			
	EAST-0357698 NRTH-1796457			
	DEED BOOK 2014 PG-12597			
	FULL MARKET VALUE	61,500		
			TOTAL TAX ---	572.76**
				DATE #1 09/30/15
				AMT DUE 572.76
*****				

STATE OF NEW YORK  
 COUNTY - St Lawrence  
 SCHOOL - Massena 1  
 TOWN - Massena  
 VILLAGE - Massena  
 SWIS - 405801

2 0 1 5 S C H O O L T A X R O L L  
 T A X A B L E SECTION OF THE ROLL - 1  
 OWNERS NAME SEQUENCE  
 UNIFORM PERCENT OF VALUE IS 100.00

PAGE 1858  
 VALUATION DATE-JUL 01, 2014  
 TAXABLE STATUS DATE-MAR 01, 2015

TAX MAP PARCEL NUMBER	PROPERTY LOCATION & CLASS	ASSESSMENT	EXEMPTION CODE-----	SCHOOL
CURRENT OWNERS NAME	SCHOOL DISTRICT	LAND	TAX DESCRIPTION	TAXABLE VALUE
CURRENT OWNERS ADDRESS	PARCEL SIZE/GRID COORD	TOTAL	SPECIAL DISTRICTS	TAX AMOUNT
***** 9.042-12-20 *****				
35 Roosevelt St	210 1 Family Res		Basic Star 41854	ACCT 1- 68- 2 BILL 5100
9.042-12-20	Massena 1 405801	6,900	Massena Central Sch	50,000 30,000
Pomainville Nicholas	Lot 8 Blk 44	50,000		909.14
Pomainville Rebecca	Homecroft Tract			
35 Roosevelt St	FRNT 50.00 DPTH 125.00			
Massena, NY 13662	EAST-0354247 NRTH-1801893			
	DEED BOOK 2012 PG-20776			
	FULL MARKET VALUE	50,000		
			TOTAL TAX ---	363.65**
			DATE #1	09/30/15
			AMT DUE	363.65
***** 9.060-7-18 *****				
305 E Orvis St	484 1 use sm bld		Massena Central Sch	ACCT 1-295- 6 BILL 5101
9.060-7-18	Massena 1 405801	21,300		43,000 781.86
Poor Incorporated	L # 19 & P Of 18 Blk 1	43,000		
PO Box 29	Syakos Tract			
Massena, NY 13662	PART/ASSESS STORE & RES			
	FRNT 97.00 DPTH 120.00			
	EAST-0359633 NRTH-1798300			
	DEED BOOK 862 PG-PAART			
	FULL MARKET VALUE	43,000		
			TOTAL TAX ---	781.86**
			DATE #1	09/30/15
			AMT DUE	781.86
***** 9.075-7-7 *****				
9 Highland Ave	210 1 Family Res		Massena Central Sch	ACCT 1-179- 2 BILL 5102
9.075-7-7	Massena 1 405801	22,300		77,000 1,400.08
Portolese (f.k.a. Rochefort) L	Lot #23	77,000		
256 River Dr	Highland Park Subdivision			
Massena, NY 13662	1 Family Residence			
	FRNT 56.00 DPTH 192.00			
	EAST-0354524 NRTH-1795440			
	DEED BOOK 1011 PG-00179			
	FULL MARKET VALUE	77,000		
			TOTAL TAX ---	1,400.08**
			DATE #1	09/30/15
			AMT DUE	1,400.08

\*\*\*\*\*

STATE OF NEW YORK  
 COUNTY - St Lawrence  
 SCHOOL - Massena 1  
 TOWN - Massena  
 VILLAGE - Massena  
 SWIS - 405801

2 0 1 5 S C H O O L T A X R O L L  
 T A X A B L E SECTION OF THE ROLL - 1  
 OWNERS NAME SEQUENCE  
 UNIFORM PERCENT OF VALUE IS 100.00

PAGE 1859  
 VALUATION DATE-JUL 01, 2014  
 TAXABLE STATUS DATE-MAR 01, 2015

TAX MAP PARCEL NUMBER	PROPERTY LOCATION & CLASS	ASSESSMENT	EXEMPTION CODE-----	SCHOOL
CURRENT OWNERS NAME	SCHOOL DISTRICT	LAND	TAX DESCRIPTION	TAXABLE VALUE
CURRENT OWNERS ADDRESS	PARCEL SIZE/GRID COORD	TOTAL	SPECIAL DISTRICTS	TAX AMOUNT
***** 9.067-7-29 *****				
9.067-7-29	6 Elm Cir			ACCT 1-622- 2
Portolese Donald	210 1 Family Res		Enhanced S 41834	BILL 5103
Portolese Cather	Massena 1 405801	9,100	Massena Central Sch	65,300
6 Elm Cir	Lot 11 Of Blk 11	139,000		2,527.42
Massena, NY 13662-1824	Joy Traact			
	One Family Residence			
	FRNT 120.00 DPTH			
	ACRES 0.22			
	EAST-0354520 NRTH-1796023			
	DEED BOOK 1007 PG-00820			
	FULL MARKET VALUE	139,000		
TOTAL TAX ---				1,422.42**
				DATE #1 09/30/15
				AMT DUE 1,422.42
***** 9.074-7-12 *****				
9.074-7-12	50 Nightengale Ave			ACCT 1-178- 8
Portolese Edward C	210 1 Family Res		Massena Central Sch	BILL 5104
Donald Portolese	Massena 1 405801	22,900		1,454.63
6 Elm Cir	Lot 14 Blk B	80,000		
Massena, NY 13662	Westwood Tract			
	Residence-One Family			
	FRNT 70.00 DPTH 140.00			
	EAST-0353261 NRTH-1795186			
	DEED BOOK 1092 PG-986			
	FULL MARKET VALUE	80,000		
TOTAL TAX ---				1,454.63**
				DATE #1 09/30/15
				AMT DUE 1,454.63
***** 9.067-9-18 *****				
9.067-9-18	13,15 Danforth Pl			ACCT 1-196- 6
Portolese Edward G	220 2 Family Res		Basic Star 41854	BILL 5105
15 Danforth Pl	Massena 1 405801	14,900	Massena Central Sch	30,000
Massena, NY 13662	Lot 6	65,000		1,181.89
	Danforth Place			
	Dbl Res-Two Family			
	FRNT 50.00 DPTH 117.00			
	EAST-0354848 NRTH-1796964			
	DEED BOOK 1063 PG-505			
	FULL MARKET VALUE	65,000		
TOTAL TAX ---				636.40**
				DATE #1 09/30/15
				AMT DUE 636.40
*****				



STATE OF NEW YORK  
 COUNTY - St Lawrence  
 SCHOOL - Massena 1  
 TOWN - Massena  
 VILLAGE - Massena  
 SWIS - 405801

2 0 1 5 S C H O O L T A X R O L L  
 T A X A B L E SECTION OF THE ROLL - 1  
 OWNERS NAME SEQUENCE  
 UNIFORM PERCENT OF VALUE IS 100.00

PAGE 1860  
 VALUATION DATE-JUL 01, 2014  
 TAXABLE STATUS DATE-MAR 01, 2015

TAX MAP PARCEL NUMBER	PROPERTY LOCATION & CLASS	ASSESSMENT	EXEMPTION CODE-----	SCHOOL
CURRENT OWNERS NAME	SCHOOL DISTRICT	LAND	TAX DESCRIPTION	TAXABLE VALUE
CURRENT OWNERS ADDRESS	PARCEL SIZE/GRID COORD	TOTAL	SPECIAL DISTRICTS	TAX AMOUNT
***** 9.074-7-7 *****				
9.074-7-7	40 Nightengale Ave			ACCT 1-120- 8
Portolese Linda M	210 1 Family Res		Massena Central Sch	91,000
Mailhot Kathleen	Massena 1 405801	22,900		
Kathleen Mailhot	Lot 9 Blk B	91,000		
61 Westwood Dr	Westwood Tr			
Massena, NY 13662	FRNT 70.00 DPTH 140.00			
	EAST-0353074 NRTH-1795475			
	DEED BOOK 2006 PG-3501			
	FULL MARKET VALUE	91,000		
			TOTAL TAX ---	1,654.64**
			DATE #1	09/30/15
			AMT DUE	1,654.64
***** 9.066-1-21 *****				
9.066-1-21	21 Hillcrest Ave			ACCT 1-341- 9
Portolese Patrick	210 1 Family Res - WTRFNT		Enhanced S 41834	
Portolese Mary Jane	Massena 1 405801	42,600	Massena Central Sch	115,000
21 Hillcrest Ave	Part Of Lots 2 & 3	115,000		
Massena, NY 13662	Bayley Tract			
	Residence One Family			
	FRNT 116.00 DPTH 226.00			
	EAST-0352763 NRTH-1797794			
	DEED BOOK 1103 PG-700			
	FULL MARKET VALUE	115,000		
			TOTAL TAX ---	986.03**
			DATE #1	09/30/15
			AMT DUE	986.03
***** 9.067-6-9 *****				
9.067-6-9	26 Walnut Ave			ACCT 1-441- 9
Portolese Patrick	210 1 Family Res		Massena Central Sch	35,000
Portolese Mary Jane	Massena 1 405801	16,400		
21 Hillcrest Avenue	Lot 14	35,000		
Massena, NY 13662	Clary Tract			
	1 Family Residence			
	FRNT 50.00 DPTH 139.00			
	EAST-0356340 NRTH-1796323			
	DEED BOOK 2013 PG-20754			
	FULL MARKET VALUE	35,000		
			TOTAL TAX ---	636.40**
			DATE #1	09/30/15
			AMT DUE	636.40

\*\*\*\*\*

STATE OF NEW YORK  
 COUNTY - St Lawrence  
 SCHOOL - Massena 1  
 TOWN - Massena  
 VILLAGE - Massena  
 SWIS - 405801

2 0 1 5 S C H O O L T A X R O L L  
 T A X A B L E SECTION OF THE ROLL - 1  
 OWNERS NAME SEQUENCE  
 UNIFORM PERCENT OF VALUE IS 100.00

TAX MAP PARCEL NUMBER	PROPERTY LOCATION & CLASS	ASSESSMENT	EXEMPTION CODE-----	SCHOOL
CURRENT OWNERS NAME	SCHOOL DISTRICT	LAND	TAX DESCRIPTION	TAXABLE VALUE
CURRENT OWNERS ADDRESS	PARCEL SIZE/GRID COORD	TOTAL	SPECIAL DISTRICTS	TAX AMOUNT
***** 9.074-12-21 *****				
33 Elm St	210 1 Family Res		Aged - All 41800	ACCT 1-221- 9 BILL 5109
9.074-12-21	Massena 1 405801	17,500	Enhanced S 41834	42,000
Portolese Roy	Lot 20	84,000	Massena Central Sch	42,000 763.68
33 Elm St	Joy Tract			
Massena, NY 13662	Residence One Family			
	FRNT 60.00 DPTH 140.00			
	EAST-0354308 NRTH-1795800			
	DEED BOOK 415 PG-00392			
	FULL MARKET VALUE	84,000		
			TOTAL TAX ---	0.00**
***** 9.051-1-26 *****				
125 Jefferson Ave	210 1 Family Res		Massena Central Sch	ACCT 1-134- 3 BILL 5110
9.051-1-26	Massena 1 405801	6,200		46,000 836.41
Post Joint Living Trust	Lot 42 Blk 31A	46,000		
545 N Racquette River Rd	P.g.r.			
Massena, NY 13662	Residence-One Family			
	FRNT 50.00 DPTH 125.00			
	EAST-0355920 NRTH-1801596			
	DEED BOOK 2011 PG-6053			
	FULL MARKET VALUE	46,000		
			TOTAL TAX ---	836.41**
			DATE #1	09/30/15
			AMT DUE	836.41
***** 9.066-5-9 *****				
12 Ransom Ave	210 1 Family Res		Massena Central Sch	ACCT 1-235- 6 BILL 5111
9.066-5-9	Massena 1 405801	21,900		74,000 1,345.53
Post Joint Living Trust	Lot 14 Blk 6	74,000		
545 N Racquette River Rd	Nightengale Tr			
Massena, NY 13662	Res 1 Family - By Will			
	FRNT 65.00 DPTH 141.00			
	EAST-0353253 NRTH-1796477			
	DEED BOOK 2011 PG-6051			
	FULL MARKET VALUE	74,000		
			TOTAL TAX ---	1,345.53**
			DATE #1	09/30/15
			AMT DUE	1,345.53
***** 9.050-1-23 *****				
Pound/prvt	311 Res vac land		Massena Central Sch	ACCT 1-299-9.4 BILL 5112
9.050-1-23	Massena 1 405801	8,500		8,500 154.55
Post Paul	Lots 2,3,4 Blk F	8,500		
545 N Racquette River Rd	Northview Sub			
Massena, NY 13662-3411	3 Vac Lots Pound(paper)st			
	FRNT 240.00 DPTH 127.00			
	ACRES 0.80			
	EAST-0351859 NRTH-1801671			
	DEED BOOK 928 PG-01017			
	FULL MARKET VALUE	8,500		

TOTAL TAX ---

154.55\*\*

DATE #1 09/30/15

AMT DUE 154.55

\*\*\*\*\*

STATE OF NEW YORK  
 COUNTY - St Lawrence  
 SCHOOL - Massena 1  
 TOWN - Massena  
 VILLAGE - Massena  
 SWIS - 405801

2 0 1 5 S C H O O L T A X R O L L  
 T A X A B L E SECTION OF THE ROLL - 1  
 OWNERS NAME SEQUENCE  
 UNIFORM PERCENT OF VALUE IS 100.00

PAGE 1862  
 VALUATION DATE-JUL 01, 2014  
 TAXABLE STATUS DATE-MAR 01, 2015

TAX MAP PARCEL NUMBER	PROPERTY LOCATION & CLASS	ASSESSMENT	EXEMPTION CODE-----	SCHOOL
CURRENT OWNERS NAME	SCHOOL DISTRICT	LAND	TAX DESCRIPTION	TAXABLE VALUE
CURRENT OWNERS ADDRESS	PARCEL SIZE/GRID COORD	TOTAL	SPECIAL DISTRICTS	TAX AMOUNT
***** 9.051-9-14.1 *****				
9.051-9-14.1	60 Ames St			9.051-9-14.1
Post Thomas W	210 1 Family Res		Massena Central Sch	ACCT 1-476- 1.1
57 E Orvis St	Massena 1 405801	6,300		BILL 5113
Massena, NY 13662-2074	E. 56' Block 1	55,000		
	Bonstow Tract			
	Residence 1 Family			
	FRNT 56.00 DPTH 120.00			
	EAST-0355211 NRTH-1801247			
	DEED BOOK 2013 PG-5193			
	FULL MARKET VALUE	55,000		
			TOTAL TAX ---	1,000.06**
				DATE #1 09/30/15
				AMT DUE 1,000.06
***** 9.059-4-20 *****				
9.059-4-20	64 Center St			9.059-4-20
Post Thomas W	411 Apartment		Massena Central Sch	ACCT 1-293- 7
57 E Orvis St Apt 2	Massena 1 405801	27,100		BILL 5114
Massena, NY 13662-2074	Murphy Apartment	199,000		
	Building			
	8 Unit Apt Bldg			
	FRNT 83.00 DPTH 220.00			
	EAST-0355802 NRTH-1798823			
	DEED BOOK 2009 PG-16387			
	FULL MARKET VALUE	199,000		
			TOTAL TAX ---	3,618.39**
				DATE #1 09/30/15
				AMT DUE 3,618.39
***** 9.067-8-11 *****				
9.067-8-11	57 E Orvis St			9.067-8-11
Post Thomas W	483 Converted Re		Massena Central Sch	ACCT 1-310- 7
57 E Orvis St Apt 2	Massena 1 405801	22,600		BILL 5115
Massena, NY 13662-2074	Lots 1-2-11-12-13	122,000		
	Clary Tract			
	Converted Residence			
	FRNT 71.00 DPTH 186.00			
	EAST-0355766 NRTH-1796762			
	DEED BOOK 2001 PG-37			
	FULL MARKET VALUE	122,000		
			TOTAL TAX ---	2,218.31**
				DATE #1 09/30/15
				AMT DUE 2,218.31
*****				

STATE OF NEW YORK  
 COUNTY - St Lawrence  
 SCHOOL - Massena 1  
 TOWN - Massena  
 VILLAGE - Massena  
 SWIS - 405801

2 0 1 5 S C H O O L T A X R O L L  
 T A X A B L E SECTION OF THE ROLL - 1  
 OWNERS NAME SEQUENCE  
 UNIFORM PERCENT OF VALUE IS 100.00

TAX MAP PARCEL NUMBER	PROPERTY LOCATION & CLASS	ASSESSMENT	EXEMPTION CODE-----	SCHOOL
CURRENT OWNERS NAME	SCHOOL DISTRICT	LAND	TAX DESCRIPTION	TAXABLE VALUE
CURRENT OWNERS ADDRESS	PARCEL SIZE/GRID COORD	TOTAL	SPECIAL DISTRICTS	TAX AMOUNT
9.068-13-26	31 Howard St			9.068-13-26
Post Thomas W	210 1 Family Res		Massena Central Sch	ACCT 1-568- 3
57 E Orvis St	Massena 1 405801	6,500		BILL 5116
Massena, NY 13662-2074	Lot 41	33,000		
	Oakmont Blk			
	FRNT 50.00 DPTH 140.00			
	EAST-0358287 NRTH-1796519			
	DEED BOOK 2013 PG-5194			
	FULL MARKET VALUE	33,000		
			TOTAL TAX ---	600.03**
				DATE #1 09/30/15
				AMT DUE 600.03
9.058-3-31	21 Haskell St			9.058-3-31
Post Timothy	210 1 Family Res		Massena Central Sch	ACCT 1-582- 1
11 Main St	Massena 1 405801	5,500		BILL 5117
Massena, NY 13662	Lot 9	39,000		
	Carney Tr			
	Res - One Family			
	FRNT 50.00 DPTH 100.00			
	EAST-0353645 NRTH-1799684			
	DEED BOOK 1040 PG-01144			
	FULL MARKET VALUE	39,000		
			TOTAL TAX ---	709.13**
				DATE #1 09/30/15
				AMT DUE 709.13
9.068-14-36	67 Parker Ave			9.068-14-36
Post Timothy	210 1 Family Res		Massena Central Sch	ACCT 1-511- 1
11 Main St	Massena 1 405801	6,700		BILL 5118
Massena, NY 13662	Lot 89	38,000		
	Oakmont			
	FRNT 50.00 DPTH 150.00			
	EAST-0357839 NRTH-1795889			
	DEED BOOK 1041 PG-00895			
	FULL MARKET VALUE	38,000		
			TOTAL TAX ---	690.95**
				DATE #1 09/30/15
				AMT DUE 690.95
9.076-3-13	69 Parker Ave			9.076-3-13
Post Timothy	311 Res vac land		Massena Central Sch	ACCT 1-510- 9
11 Main St	Massena 1 405801	5,400		BILL 5119
Massena, NY 13662	Lot 88	5,400		
	Oakmont			
	Vacant Lot			
	FRNT 40.00 DPTH 150.00			
	EAST-0357865 NRTH-1795852			
	DEED BOOK 1041 PG-00895			
	FULL MARKET VALUE	5,400		
			TOTAL TAX ---	98.19**

DATE #1 09/30/15  
AMT DUE 98.19

\*\*\*\*\*

STATE OF NEW YORK  
 COUNTY - St Lawrence  
 SCHOOL - Massena 1  
 TOWN - Massena  
 VILLAGE - Massena  
 SWIS - 405801

2 0 1 5 S C H O O L T A X R O L L  
 T A X A B L E SECTION OF THE ROLL - 1  
 OWNERS NAME SEQUENCE  
 UNIFORM PERCENT OF VALUE IS 100.00

TAX MAP PARCEL NUMBER	PROPERTY LOCATION & CLASS	ASSESSMENT	EXEMPTION CODE-----	SCHOOL
CURRENT OWNERS NAME	SCHOOL DISTRICT	LAND	TAX DESCRIPTION	TAXABLE VALUE
CURRENT OWNERS ADDRESS	PARCEL SIZE/GRID COORD	TOTAL	SPECIAL DISTRICTS	TAX AMOUNT
*****				
9.058-4-16	59 1/2 Maple St			9.058-4-16
Post Timothy P	411 Apartment		Massena Central Sch	ACCT 1-244- 3
11 Main St	Massena 1 405801	13,100		BILL 5120
Massena, NY 13662	Apartments (5Ea.) Bldg	72,000		1,309.17
	FRNT 82.50 DPTH 185.00			
	EAST-0353845 NRTH-1798954			
	DEED BOOK 1999 PG-9265			
	FULL MARKET VALUE	72,000		
			TOTAL TAX ---	1,309.17**
			DATE #1	09/30/15
			AMT DUE	1,309.17
*****				
9.059-9-25	7,9 Main St			9.059-9-25
Post Timothy P	481 Att row bldg		Massena Central Sch	ACCT 1-427- 3
541 N Racquette River Rd	Massena 1 405801	18,000		BILL 5121
Massena, NY 13662	2 Stores W/apt Over	78,000		1,418.26
	FRNT 51.00 DPTH 64.00			
	EAST-0355038 NRTH-1798191			
	DEED BOOK 2009 PG-11006			
	FULL MARKET VALUE	78,000		
			TOTAL TAX ---	1,418.26**
			DATE #1	09/30/15
			AMT DUE	1,418.26
*****				
9.067-7-2	19 Bridges Ave			9.067-7-2
Post Timothy P	210 1 Family Res		Massena Central Sch	ACCT 1- 17- 2
11 Main St	Massena 1 405801	16,300		BILL 5122
Massena, NY 13662	Lot 3	89,000		1,618.28
	Joy Tract			
	Residence 1 Family			
	FRNT 70.00 DPTH 110.00			
	EAST-0354881 NRTH-1796205			
	DEED BOOK 1052 PG-01008			
	FULL MARKET VALUE	89,000		
			TOTAL TAX ---	1,618.28**
			DATE #1	09/30/15
			AMT DUE	1,618.28
*****				
9.068-12-23	31 Talcott St			9.068-12-23
Post Timothy P	210 1 Family Res		Massena Central Sch	ACCT 1-162- 4
11 Main St	Massena 1 405801	6,500		BILL 5123
Massena, NY 13662	Lot 18	38,000		690.95
	Oakmont Tract			
	Residence-One Family			
	FRNT 50.00 DPTH 140.00			
	EAST-0358564 NRTH-1796692			
	DEED BOOK 1035 PG-00279			
	FULL MARKET VALUE	38,000		
			TOTAL TAX ---	690.95**
			DATE #1	09/30/15
			AMT DUE	690.95

\*\*\*\*\*



STATE OF NEW YORK  
 COUNTY - St Lawrence  
 SCHOOL - Massena 1  
 TOWN - Massena  
 VILLAGE - Massena  
 SWIS - 405801

2 0 1 5 S C H O O L T A X R O L L  
 T A X A B L E SECTION OF THE ROLL - 1  
 OWNERS NAME SEQUENCE  
 UNIFORM PERCENT OF VALUE IS 100.00

PAGE 1865  
 VALUATION DATE-JUL 01, 2014  
 TAXABLE STATUS DATE-MAR 01, 2015

TAX MAP PARCEL NUMBER	PROPERTY LOCATION & CLASS	ASSESSMENT	EXEMPTION CODE-----	SCHOOL
CURRENT OWNERS NAME	SCHOOL DISTRICT	LAND	TAX DESCRIPTION	TAXABLE VALUE
CURRENT OWNERS ADDRESS	PARCEL SIZE/GRID COORD	TOTAL	SPECIAL DISTRICTS	TAX AMOUNT
***** 9.059-5-9 *****				
9.059-5-9	77 Cornell Ave			ACCT 1- 40- 1
Potter Douglas P	210 1 Family Res		Basic Star 41854	BILL 5124
Potter Joanne G	Massena 1 405801	15,500	Massena Central Sch	30,000
77 Cornell Ave	Lot 1 Blk 19	56,000		1,018.24
Massena, NY 13662	P.g.r.			
	Residence One Family			
	FRNT 50.00 DPTH 125.00			
	BANK8888150			
	EAST-0356200 NRTH-1799647			
	DEED BOOK 2004 PG-5831			
	FULL MARKET VALUE	56,000		
			TOTAL TAX ---	472.75**
				DATE #1 09/30/15
				AMT DUE 472.75
***** 9.074-4-10 *****				
9.074-4-10	50 Windsor Rd			ACCT 1- 79- 6
Powell Keith A	210 1 Family Res		Basic Star 41854	BILL 5125
50 Windsor Rd	Massena 1 405801	24,000	Massena Central Sch	30,000
Massena, NY 13662	Lot 12 Blk H	86,000		1,563.73
	Westwood Tract			
	Residence-One Family			
	FRNT 78.00 DPTH 135.00			
	EAST-0352406 NRTH-1794664			
	DEED BOOK 2014 PG-11802			
	FULL MARKET VALUE	86,000		
			TOTAL TAX ---	1,018.24**
				DATE #1 09/30/15
				AMT DUE 1,018.24
***** 9.075-7-14 *****				
9.075-7-14	12 Highland Park			ACCT 1-341- 4
Power Jill	210 1 Family Res		Basic Star 41854	BILL 5126
12 Highland Park	Massena 1 405801	20,500	Massena Central Sch	30,000
Massena, NY 13662	Lot 12	100,000		1,818.29
	Highland Park			
	Residence One Family			
	FRNT 60.00 DPTH 135.00			
	EAST-0354855 NRTH-1795453			
	DEED BOOK 2001 PG-9178			
	FULL MARKET VALUE	100,000		
			TOTAL TAX ---	1,272.80**
				DATE #1 09/30/15
				AMT DUE 1,272.80
*****				

STATE OF NEW YORK  
 COUNTY - St Lawrence  
 SCHOOL - Massena 1  
 TOWN - Massena  
 VILLAGE - Massena  
 SWIS - 405801

2 0 1 5 S C H O O L T A X R O L L  
 T A X A B L E SECTION OF THE ROLL - 1  
 OWNERS NAME SEQUENCE  
 UNIFORM PERCENT OF VALUE IS 100.00

PAGE 1866  
 VALUATION DATE-JUL 01, 2014  
 TAXABLE STATUS DATE-MAR 01, 2015

TAX MAP PARCEL NUMBER	PROPERTY LOCATION & CLASS	ASSESSMENT	EXEMPTION CODE-----	SCHOOL
CURRENT OWNERS NAME	SCHOOL DISTRICT	LAND	TAX DESCRIPTION	TAXABLE VALUE
CURRENT OWNERS ADDRESS	PARCEL SIZE/GRID COORD	TOTAL	SPECIAL DISTRICTS	TAX AMOUNT
***** 9.066-2-15.1 *****				
97 Andrews St	210 1 Family Res		Basic Star 41854	ACCT 1-294- 4 BILL 5127
9.066-2-15.1	Massena 1 405801	16,900	Massena Central Sch	59,000 1,072.79
Power Mark I	Lot 17	59,000		
97 Andrews St	Blk 350			
Massena, NY 13662	Residence-One Family			
	FRNT 43.00 DPTH 187.00			
	BANK8888869			
	EAST-0353858 NRTH-1797252			
	DEED BOOK 2011 PG-8562			
	FULL MARKET VALUE	59,000		
			TOTAL TAX ---	527.30**
				DATE #1 09/30/15
				AMT DUE 527.30
***** 9.066-11-24 *****				
42 Elm St	210 1 Family Res		Basic Star 41854	ACCT 1-371- 8 BILL 5128
9.066-11-24	Massena 1 405801	17,500	Massena Central Sch	75,000 1,363.72
Power Melissa A	Lot 27	75,000		
42 Elm St	Joy Tract			
Massena, NY 13662	Res-One Family			
	FRNT 60.00 DPTH 140.00			
	BANK8888869			
	EAST-0354031 NRTH-1795923			
	DEED BOOK 2009 PG-15781			
	FULL MARKET VALUE	75,000		
			TOTAL TAX ---	818.23**
				DATE #1 09/30/15
				AMT DUE 818.23
***** 9.042-3-14 *****				
3 Monroe Pkwy	210 1 Family Res		Massena Central Sch	ACCT 1-425- 9 BILL 5129
9.042-3-14	Massena 1 405801	6,700		36,000 654.58
Power William H Jr	Lot 25 Blk 48	36,000		
Power Oske H	Homecroft Tract			
3 Monroe Pkwy	FRNT 45.00 DPTH 130.00			
Massena, NY 13662	EAST-0353498 NRTH-1802674			
	DEED BOOK 457 PG-00466			
	FULL MARKET VALUE	36,000		
			TOTAL TAX ---	654.58**
				DATE #1 09/30/15
				AMT DUE 654.58
*****				

STATE OF NEW YORK  
 COUNTY - St Lawrence  
 SCHOOL - Massena 1  
 TOWN - Massena  
 VILLAGE - Massena  
 SWIS - 405801

2 0 1 5 S C H O O L T A X R O L L  
 T A X A B L E SECTION OF THE ROLL - 1  
 OWNERS NAME SEQUENCE  
 UNIFORM PERCENT OF VALUE IS 100.00

PAGE 1867  
 VALUATION DATE-JUL 01, 2014  
 TAXABLE STATUS DATE-MAR 01, 2015

TAX MAP PARCEL NUMBER	PROPERTY LOCATION & CLASS	ASSESSMENT	EXEMPTION CODE-----	SCHOOL
CURRENT OWNERS NAME	SCHOOL DISTRICT	LAND	TAX DESCRIPTION	TAXABLE VALUE
CURRENT OWNERS ADDRESS	PARCEL SIZE/GRID COORD	TOTAL	SPECIAL DISTRICTS	TAX AMOUNT
***** 9.042-3-13 *****				
9.042-3-13	5 Monroe Pkwy			ACCT 1-537- 8
Prairie Charles	210 1 Family Res		Basic Star 41854	BILL 5130
Prairie Candace	Massena 1 405801	6,700	Massena Central Sch	30,000
5 Monroe Pkwy	Lot 24 Blk 48	58,000		1,054.61
Massena, NY 13662	Homecroft Tr			
	FRNT 50.00 DPTH 120.00			
	EAST-0353553 NRTH-1802675			
	DEED BOOK 930 PG-00787			
	FULL MARKET VALUE	58,000		
			TOTAL TAX ---	509.12**
				DATE #1 09/30/15
				AMT DUE 509.12
***** 9.042-5-13 *****				
9.042-5-13	4 Monroe Pkwy			ACCT 1-157- 2
Prairie Ryan M	210 1 Family Res		Basic Star 41854	BILL 5131
Hopps Jennifer J	Massena 1 405801	8,000	Massena Central Sch	30,000
4 Monroe Pkwy	Lot 6 Blk 47	70,000		1,272.80
Massena, NY 13662	Homecroft Tract			
	FRNT 52.00 DPTH 180.00			
	BANK8888111			
	EAST-0353550 NRTH-1802481			
	DEED BOOK 2015 PG-975			
	FULL MARKET VALUE	70,000		
			TOTAL TAX ---	727.31**
				DATE #1 09/30/15
				AMT DUE 727.31
***** 9.051-11-10 *****				
9.051-11-10	94 Stoughton Ave			ACCT 1-396- 2
Prairie Sarah D	210 1 Family Res		Basic Star 41854	BILL 5132
Arel Larry J	Massena 1 405801	6,200	Massena Central Sch	30,000
94 Stoughton Ave	Lot 24 Blk 36	58,000		1,054.61
Massena, NY 13662	P.g.r.			
	Res 1 Fam W/ 25% Vet Ex.			
	FRNT 50.00 DPTH 125.00			
	BANK8888209			
	EAST-0354626 NRTH-1801572			
	DEED BOOK 2010 PG-14483			
	FULL MARKET VALUE	58,000		
			TOTAL TAX ---	509.12**
				DATE #1 09/30/15
				AMT DUE 509.12

\*\*\*\*\*

STATE OF NEW YORK  
 COUNTY - St Lawrence  
 SCHOOL - Massena 1  
 TOWN - Massena  
 VILLAGE - Massena  
 SWIS - 405801

2 0 1 5 S C H O O L T A X R O L L  
 T A X A B L E SECTION OF THE ROLL - 1  
 OWNERS NAME SEQUENCE  
 UNIFORM PERCENT OF VALUE IS 100.00

PAGE 1868  
 VALUATION DATE-JUL 01, 2014  
 TAXABLE STATUS DATE-MAR 01, 2015

TAX MAP PARCEL NUMBER	PROPERTY LOCATION & CLASS	ASSESSMENT	EXEMPTION CODE-----	SCHOOL
CURRENT OWNERS NAME	SCHOOL DISTRICT	LAND	TAX DESCRIPTION	TAXABLE VALUE
CURRENT OWNERS ADDRESS	PARCEL SIZE/GRID COORD	TOTAL	SPECIAL DISTRICTS	TAX AMOUNT
*****				
9.051-4-9	35,37,39, 41 Sycamore St			9.051-4-9
Prashaw Frank	411 Apartment		Enhanced S 41834	ACCT 1-300- 2
Prashaw Carmen	Massena 1 405801	8,600	Massena Central Sch	BILL 5133
41 Sycamore St	Lot 7 Blk 24 P.g.r.	79,000		65,300
Massena, NY 13662	4 Apt Units			1,436.45
	FRNT 118.00 DPTH 214.00			
	EAST-0356104 NRTH-1800471			
	DEED BOOK 941 PG-00993			
	FULL MARKET VALUE	79,000		
			TOTAL TAX ---	331.45**
			DATE #1	09/30/15
			AMT DUE	331.45
*****				
9.050-3-31	61 Stoughton Ave			9.050-3-31
Prashaw Lori	210 1 Family Res		Massena Central Sch	ACCT 1-541- 9
61 Stoughton Ave	Massena 1 405801	6,200		BILL 5134
Massena, NY 13662	Lot 2 Blk 40	41,000		745.50
	P.g.r.			
	Residence One Fam W/life			
	FRNT 50.00 DPTH 125.00			
	BANK8888111			
	EAST-0353792 NRTH-1801256			
	DEED BOOK 2013 PG-16384			
	FULL MARKET VALUE	41,000		
			TOTAL TAX ---	745.50**
			DATE #1	09/30/15
			AMT DUE	745.50
*****				
9.074-7-27	35 Clarkson Ave			9.074-7-27
Pratt Irene H (LU)	311 Res vac land		Massena Central Sch	ACCT 1- 29- 6
33 Clarkson Ave	Massena 1 405801	11,000		BILL 5135
Massena, NY 13662	Lot 20 Blk B	11,000		200.01
	Westwood Tract			
	Vac Lot			
	FRNT 65.00 DPTH 140.00			
	EAST-0352770 NRTH-1795683			
	DEED BOOK 2003 PG-10263			
	FULL MARKET VALUE	11,000		
			TOTAL TAX ---	200.01**
			DATE #1	09/30/15
			AMT DUE	200.01
*****				

STATE OF NEW YORK  
 COUNTY - St Lawrence  
 SCHOOL - Massena 1  
 TOWN - Massena  
 VILLAGE - Massena  
 SWIS - 405801

2 0 1 5 S C H O O L T A X R O L L  
 T A X A B L E SECTION OF THE ROLL - 1  
 OWNERS NAME SEQUENCE  
 UNIFORM PERCENT OF VALUE IS 100.00

PAGE 1869  
 VALUATION DATE-JUL 01, 2014  
 TAXABLE STATUS DATE-MAR 01, 2015

TAX MAP PARCEL NUMBER	PROPERTY LOCATION & CLASS	ASSESSMENT	EXEMPTION CODE-----	SCHOOL
CURRENT OWNERS NAME	SCHOOL DISTRICT	LAND	TAX DESCRIPTION	TAXABLE VALUE
CURRENT OWNERS ADDRESS	PARCEL SIZE/GRID COORD	TOTAL	SPECIAL DISTRICTS	TAX AMOUNT
***** 9.074-7-28 *****				
9.074-7-28	33 Clarkson Ave			ACCT 1- 29- 5
Pratt Irene H (LU)	210 1 Family Res		Enhanced S 41834	BILL 5136
Crowe Janice A	Massena 1 405801	23,400	Massena Central Sch	65,300
33 Clarkson Ave	Lot 19 Blk B1	78,000		1,418.26
Massena, NY 13662	Westwood Tract			
	Res-On Land Contract			
	FRNT 72.00 DPTH 140.00			
	EAST-0352732 NRTH-1795743			
	DEED BOOK 2003 PG-691			
	FULL MARKET VALUE	78,000		
			TOTAL TAX ---	313.26**
				DATE #1 09/30/15
				AMT DUE 313.26
***** 9.057-1-9 *****				
9.057-1-9	14 Baldwin Ave			ACCT 1-535- 6
Pratt Robert	210 1 Family Res		Basic Star 41854	BILL 5137
Pratt Carolyn	Massena 1 405801	21,700	Massena Central Sch	30,000
14 Baldwin Ave	Lot 20 Blk 704E	114,000		2,072.85
Massena, NY 13662-1045	Newton Estates			
	Residence One Family			
	FRNT 114.00 DPTH 98.00			
	EAST-0349767 NRTH-1799222			
	DEED BOOK 1074 PG-582			
	FULL MARKET VALUE	114,000		
			TOTAL TAX ---	1,527.36**
				DATE #1 09/30/15
				AMT DUE 1,527.36
***** 9.059-12-4 *****				
9.059-12-4	29 Cornell Ave			ACCT 1-427- 7
Pratt Thomas	210 1 Family Res		Enhanced S 41834	BILL 5138
29 Cornell Ave	Massena 1 405801	15,500	Massena Central Sch	63,000
Massena, NY 13662	Lot 3 Blk 7	63,000		1,145.52
	P.g.r.			
	Residence 1 Family			
	FRNT 50.00 DPTH 125.00			
	EAST-0357203 NRTH-1799070			
	DEED BOOK 1040 PG-01117			
	FULL MARKET VALUE	63,000		
			TOTAL TAX ---	40.52**
				DATE #1 09/30/15
				AMT DUE 40.52
*****				

STATE OF NEW YORK  
 COUNTY - St Lawrence  
 SCHOOL - Massena 1  
 TOWN - Massena  
 VILLAGE - Massena  
 SWIS - 405801

2 0 1 5 S C H O O L T A X R O L L  
 T A X A B L E SECTION OF THE ROLL - 1  
 OWNERS NAME SEQUENCE  
 UNIFORM PERCENT OF VALUE IS 100.00

PAGE 1870  
 VALUATION DATE-JUL 01, 2014  
 TAXABLE STATUS DATE-MAR 01, 2015

TAX MAP PARCEL NUMBER	PROPERTY LOCATION & CLASS	ASSESSMENT	EXEMPTION CODE-----	SCHOOL
CURRENT OWNERS NAME	SCHOOL DISTRICT	LAND	TAX DESCRIPTION	TAXABLE VALUE
CURRENT OWNERS ADDRESS	PARCEL SIZE/GRID COORD	TOTAL	SPECIAL DISTRICTS	TAX AMOUNT
*****				
10.070-1-13.1	257 E Hatfield St 210 1 Family Res		Enhanced S 41834	10.070-1-13.1
Premo Allen	Massena 1 405801	32,100	Massena Central Sch	ACCT 1-307- 3
Premo Carla	Lot Straddles Vil/twnline	88,000		BILL 5139
PO Box 224	91'RFx138x90x103			65,300
Massena, NY 13662	FRNT 91.00 DPTH 121.00			1,600.09
	EAST-0363523 NRTH-1794641			
	DEED BOOK 1118 PG-389			
	FULL MARKET VALUE	88,000		
			TOTAL TAX ---	495.09**
				DATE #1 09/30/15
				AMT DUE 495.09
*****				
9.067-3-38	E Orvis St 432 Gas station		Massena Central Sch	9.067-3-38
Premo Allen L	Massena 1 405801	77,200		ACCT 1-219- 9
PO Box 224	Plot Revised 12/2011 LDC	168,000		BILL 5140
Massena, NY 13662	Glen & E Orvis St			3,054.72
	J & C Service Station			
	FRNT 100.00 DPTH 200.00			
	EAST-0355424 NRTH-1797235			
	DEED BOOK 2003 PG-8469			
	FULL MARKET VALUE	168,000		
			TOTAL TAX ---	3,054.72**
				DATE #1 09/30/15
				AMT DUE 3,054.72
*****				
9.057-2-12	192 Maple St 210 1 Family Res		Basic Star 41854	9.057-2-12
Premo Angela S	Massena 1 405801	22,800	Massena Central Sch	ACCT 1-534- 2
192 Maple St	Lot 4 Blk 702C	121,000		BILL 5141
Massena, NY 13662	Newton Estates			30,000
	Residence 1 Family			2,200.13
	FRNT 80.00 DPTH 120.00			
	BANK8888150			
	EAST-0350368 NRTH-1798855			
	DEED BOOK 2012 PG-387			
	FULL MARKET VALUE	121,000		
			TOTAL TAX ---	1,654.64**
				DATE #1 09/30/15
				AMT DUE 1,654.64
*****				

STATE OF NEW YORK  
 COUNTY - St Lawrence  
 SCHOOL - Massena 1  
 TOWN - Massena  
 VILLAGE - Massena  
 SWIS - 405801

2 0 1 5 S C H O O L T A X R O L L  
 T A X A B L E SECTION OF THE ROLL - 1  
 OWNERS NAME SEQUENCE  
 UNIFORM PERCENT OF VALUE IS 100.00

PAGE 1871  
 VALUATION DATE-JUL 01, 2014  
 TAXABLE STATUS DATE-MAR 01, 2015

TAX MAP PARCEL NUMBER	PROPERTY LOCATION & CLASS	ASSESSMENT	EXEMPTION CODE-----	SCHOOL
CURRENT OWNERS NAME	SCHOOL DISTRICT	LAND	TAX DESCRIPTION	TAXABLE VALUE
CURRENT OWNERS ADDRESS	PARCEL SIZE/GRID COORD	TOTAL	SPECIAL DISTRICTS	TAX AMOUNT
*****				16.028-1-8 *****
16.028-1-8	CR 37			ACCT 1- 90- 1 BILL 5142
Premo David	311 Res vac land		Massena Central Sch	13,500 245.47
Premo Jacqueline	Massena 1 405801	13,500		
40 Stanton Rd	Vac Land W/road Frontage	13,500		
Massena, NY 13662	FRNT 280.00 DPTH			
	ACRES 4.80			
	EAST-0358926 NRTH-1791687			
	DEED BOOK 1998 PG-4389			
	FULL MARKET VALUE	13,500		
TOTAL TAX ---				245.47**
				DATE #1 09/30/15
				AMT DUE 245.47
*****				9.066-10-7.1 *****
9.066-10-7.1	31 Riverside Pkwy			ACCT 1-125-7.17 BILL 5143
Premo Douglas	210 1 Family Res - WTRFNT		Basic Star 41854	30,000
Premo Christianne	Massena 1 405801	46,300	Massena Central Sch	4,182.06
31 Riverside Pkwy	P/lt 16, Lt 17 P/lt 18	230,000		
Massena, NY 13662	Blk A Forest Hills Sub			
	Residence 1 Family			
	FRNT 160.00 DPTH 270.00			
	EAST-0351595 NRTH-1797711			
	DEED BOOK 2000 PG-21320			
	FULL MARKET VALUE	230,000		
TOTAL TAX ---				3,636.57**
				DATE #1 09/30/15
				AMT DUE 3,636.57
*****				9.066-1-30 *****
9.066-1-30	6 Hillcrest Ave			ACCT 1-429- 3 BILL 5144
Premo Howard	210 1 Family Res		Enhanced S 41834	65,300
Premo Doris	Massena 1 405801	18,500	Massena Central Sch	1,545.54
6 Hillcrest Ave	Lot 5	85,000		
Massena, NY 13662	Bayley Tract			
	Residence - 1 Family			
	FRNT 62.33 DPTH 171.00			
	EAST-0353015 NRTH-1797293			
	DEED BOOK 705 PG-00107			
	FULL MARKET VALUE	85,000		
TOTAL TAX ---				440.54**
				DATE #1 09/30/15
				AMT DUE 440.54
*****				*****

STATE OF NEW YORK  
 COUNTY - St Lawrence  
 SCHOOL - Massena 1  
 TOWN - Massena  
 VILLAGE - Massena  
 SWIS - 405801

2 0 1 5 S C H O O L T A X R O L L  
 T A X A B L E SECTION OF THE ROLL - 1  
 OWNERS NAME SEQUENCE  
 UNIFORM PERCENT OF VALUE IS 100.00

PAGE 1872  
 VALUATION DATE-JUL 01, 2014  
 TAXABLE STATUS DATE-MAR 01, 2015

TAX MAP PARCEL NUMBER	PROPERTY LOCATION & CLASS	ASSESSMENT	EXEMPTION CODE-----	SCHOOL
CURRENT OWNERS NAME	SCHOOL DISTRICT	LAND	TAX DESCRIPTION	TAXABLE VALUE
CURRENT OWNERS ADDRESS	PARCEL SIZE/GRID COORD	TOTAL	SPECIAL DISTRICTS	TAX AMOUNT
***** 9.059-6-36 *****				
9.059-6-36	72 Cornell Ave			ACCT 1-598.2
Premo Jamie	210 1 Family Res		Basic Star 41854	BILL 5145
72 Cornell Ave	Massena 1 405801	15,500	Massena Central Sch	30,000
Massena, NY 13662	Lot 16 Blk 15	76,000		1,381.90
	Pgr			
	Res-One Family			
	FRNT 50.00 DPTH 125.00			
	BANK8888869			
	EAST-0356420 NRTH-1799727			
	DEED BOOK 2011 PG-18944			
	FULL MARKET VALUE	76,000		
			TOTAL TAX ---	836.41**
				DATE #1 09/30/15
				AMT DUE 836.41
***** 9.067-6-27 *****				
9.067-6-27	21 Grove St			ACCT 1-544- 5
Premo Jason	210 1 Family Res		Massena Central Sch	BILL 5146
598 Hopson Rd	Massena 1 405801	16,800		1,054.61
Massena, NY 13662	Lot 37	58,000		
	Blk Hyde Pk			
	Res 1 Fam on L.C. Scott S			
	FRNT 50.00 DPTH 150.00			
	BANK8888111			
	EAST-0356070 NRTH-1796256			
	DEED BOOK 2005 PG-19681			
	FULL MARKET VALUE	58,000		
			TOTAL TAX ---	1,054.61**
				DATE #1 09/30/15
				AMT DUE 1,054.61
***** 9.058-5-9.1 *****				
9.058-5-9.1	15 East Ave			ACCT 1- 18- 1
Premo Jason E	314 Rural vac<10 - WTRFNT		Massena Central Sch	BILL 5147
598 Hopson Rd	Massena 1 405801	6,000		109.10
Massena, NY 13662	MERGED 07/06	6,000		
	***NOTES***			
	100X50X200X280X300 WFx220			
	FRNT 150.00 DPTH			
	ACRES 1.70			
	EAST-0351825 NRTH-1798460			
	DEED BOOK 2004 PG-20302			
	FULL MARKET VALUE	6,000		
			TOTAL TAX ---	109.10**
				DATE #1 09/30/15
				AMT DUE 109.10
*****				



STATE OF NEW YORK  
 COUNTY - St Lawrence  
 SCHOOL - Massena 1  
 TOWN - Massena  
 VILLAGE - Massena  
 SWIS - 405801

2 0 1 5 S C H O O L T A X R O L L  
 T A X A B L E SECTION OF THE ROLL - 1  
 OWNERS NAME SEQUENCE  
 UNIFORM PERCENT OF VALUE IS 100.00

TAX MAP PARCEL NUMBER	PROPERTY LOCATION & CLASS	ASSESSMENT	EXEMPTION CODE-----	SCHOOL
CURRENT OWNERS NAME	SCHOOL DISTRICT	LAND	TAX DESCRIPTION	TAXABLE VALUE
CURRENT OWNERS ADDRESS	PARCEL SIZE/GRID COORD	TOTAL	SPECIAL DISTRICTS	TAX AMOUNT
***** 9.060-3-33 *****				
9.060-3-33	12 Bishop Ave			ACCT 1-563- 3
Premo Jason E	210 1 Family Res		Massena Central Sch	43,000
598 Hopson Rd	Massena 1 405801	5,200		
Massena, NY 13662	Lot 17 Blk 3	43,000		
	P.g.r.			
	Residence One Family			
	FRNT 50.00 DPTH 125.00			
	EAST-0357867 NRTH-1799244			
	DEED BOOK 2005 PG-2439			
	FULL MARKET VALUE	43,000		
			TOTAL TAX ---	781.86**
				DATE #1 09/30/15
				AMT DUE 781.86
***** 9.066-11-41 *****				
9.066-11-41	196 Allen St			ACCT 1-214- 1
Premo Jason E	210 1 Family Res		Massena Central Sch	77,000
598 Hopson Rd	Massena 1 405801	16,000		
Massena, NY 13662	Lot 3 Blk 4	77,000		
	Phillips Tract			
	Residence-1 Family			
	FRNT 57.00 DPTH 140.00			
	EAST-0354078 NRTH-1796400			
	DEED BOOK 2005 PG-14429			
	FULL MARKET VALUE	77,000		
			TOTAL TAX ---	1,400.08**
				DATE #1 09/30/15
				AMT DUE 1,400.08
***** 9.067-4-14 *****				
9.067-4-14	152,154 Water St			ACCT 1-384- 8
Premo Jason E	220 2 Family Res		Massena Central Sch	40,000
598 Hopson Rd	Massena 1 405801	5,200		
Massena, NY 13662	Dbl Res-2 Fam	40,000		
	FRNT 50.00 DPTH 125.00			
	EAST-0356312 NRTH-1797296			
	DEED BOOK 2011 PG-4757			
	FULL MARKET VALUE	40,000		
			TOTAL TAX ---	727.32**
				DATE #1 09/30/15
				AMT DUE 727.32
*****				

STATE OF NEW YORK  
 COUNTY - St Lawrence  
 SCHOOL - Massena 1  
 TOWN - Massena  
 VILLAGE - Massena  
 SWIS - 405801

2 0 1 5 S C H O O L T A X R O L L  
 T A X A B L E SECTION OF THE ROLL - 1  
 OWNERS NAME SEQUENCE  
 UNIFORM PERCENT OF VALUE IS 100.00

PAGE 1874  
 VALUATION DATE-JUL 01, 2014  
 TAXABLE STATUS DATE-MAR 01, 2015

TAX MAP PARCEL NUMBER	PROPERTY LOCATION & CLASS	ASSESSMENT	EXEMPTION CODE-----	SCHOOL
CURRENT OWNERS NAME	SCHOOL DISTRICT	LAND	TAX DESCRIPTION	TAXABLE VALUE
CURRENT OWNERS ADDRESS	PARCEL SIZE/GRID COORD	TOTAL	SPECIAL DISTRICTS	TAX AMOUNT
*****				
9.042-4-15	12 Madison Ave			9.042-4-15
Premo Kenneth	210 1 Family Res		Basic Star 41854	ACCT 1-429- 5
12 Madison Ave	Massena 1 405801	6,700	Massena Central Sch	BILL 5151
Massena, NY 13662	Lot 2 Blk 51	48,600		30,000
	Homecroft Tract			883.69
	FRNT 50.00 DPTH 120.00			
	EAST-0354004 NRTH-1802390			
	DEED BOOK 1095 PG-953			
	FULL MARKET VALUE	48,600		
			TOTAL TAX ---	338.20**
			DATE #1	09/30/15
			AMT DUE	338.20
*****				
9.059-4-13	12 Lincoln Pl			9.059-4-13
Premo Meridith A	210 1 Family Res		Basic Star 41854	ACCT 1-406- 4
12 Lincoln Pl	Massena 1 405801	6,200	Massena Central Sch	BILL 5152
Massena, NY 13662	Lot 15	63,000		30,000
	Grinnell Tract			1,145.52
	Residence 1 Family			
	FRNT 50.00 DPTH 125.00			
	BANK8888111			
	EAST-0355836 NRTH-1798970			
	DEED BOOK 2012 PG-17537			
	FULL MARKET VALUE	63,000		
			TOTAL TAX ---	600.03**
			DATE #1	09/30/15
			AMT DUE	600.03
*****				
9.050-7-14	30 Orchard Rd			9.050-7-14
Premo Terry & Lisa	210 1 Family Res		Basic Star 41854	ACCT 1-171- 4
Premo Bradley A	Massena 1 405801	10,800	Massena Central Sch	BILL 5153
2155 County Route 38	Lot 33	48,000		30,000
Norfolk, NY 13667	Chase Tr			872.78
	Residence 1 Family			
	FRNT 50.00 DPTH 150.00			
	BANK8888111			
	EAST-0352772 NRTH-1800912			
	DEED BOOK 2004 PG-5826			
	FULL MARKET VALUE	48,000		
			TOTAL TAX ---	327.29**
			DATE #1	09/30/15
			AMT DUE	327.29
*****				

STATE OF NEW YORK  
 COUNTY - St Lawrence  
 SCHOOL - Massena 1  
 TOWN - Massena  
 VILLAGE - Massena  
 SWIS - 405801

2 0 1 5 S C H O O L T A X R O L L  
 T A X A B L E SECTION OF THE ROLL - 1  
 OWNERS NAME SEQUENCE  
 UNIFORM PERCENT OF VALUE IS 100.00

TAX MAP PARCEL NUMBER	PROPERTY LOCATION & CLASS	ASSESSMENT	EXEMPTION CODE-----	SCHOOL
CURRENT OWNERS NAME	SCHOOL DISTRICT	LAND	TAX DESCRIPTION	TAXABLE VALUE
CURRENT OWNERS ADDRESS	PARCEL SIZE/GRID COORD	TOTAL	SPECIAL DISTRICTS	TAX AMOUNT
*****				
9.059-9-15.11	38 Water St			9.059-9-15.11
Premo Terry E	449 Other Storang	22,000	Massena Central Sch	ACCT 1-363- 6
Premo Lisa M	Massena 1 405801	32,000		BILL 5154
2155 County Route 38	( FORMER MILL )			
Norfolk, NY 13667	split 10/14/04			
	67x71x12x99x84x174x5			
	FRNT 175.00 DPTH 196.00			
	EAST-0355606 NRTH-1798234			
	DEED BOOK 2006 PG-15393			
	FULL MARKET VALUE	32,000		
			TOTAL TAX ---	581.85**
				DATE #1 09/30/15
				AMT DUE 581.85
*****				
9.058-3-38	5 Haskell St			9.058-3-38
Premo Tobey	210 1 Family Res	5,500	Basic Star 41854	ACCT 1-437- 7
5 Haskell St	Massena 1 405801	45,000	Massena Central Sch	BILL 5155
Massena, NY 13662	Lot 16			30,000
	Carney Tract			818.23
	Res-One Family			
	FRNT 50.00 DPTH 100.00			
	EAST-0353618 NRTH-1799335			
	DEED BOOK 2003 PG-13084			
	FULL MARKET VALUE	45,000		
			TOTAL TAX ---	272.74**
				DATE #1 09/30/15
				AMT DUE 272.74
*****				
9.043-2-24	52 Roosevelt St			9.043-2-24
Premo Todd	210 1 Family Res	6,900	Basic Star 41854	ACCT 1-281- 7
Premo Trina	Massena 1 405801	45,000	Massena Central Sch	BILL 5156
52 Roosevelt St	Lot 17 Blk 42			30,000
Massena, NY 13662	Homecroft Tract			818.23
	FRNT 70.00 DPTH 125.00			
	EAST-0354783 NRTH-1802035			
	DEED BOOK 1051 PG-00689			
	FULL MARKET VALUE	45,000		
			TOTAL TAX ---	272.74**
				DATE #1 09/30/15
				AMT DUE 272.74
*****				

STATE OF NEW YORK  
 COUNTY - St Lawrence  
 SCHOOL - Massena 1  
 TOWN - Massena  
 VILLAGE - Massena  
 SWIS - 405801

2 0 1 5 S C H O O L T A X R O L L  
 T A X A B L E SECTION OF THE ROLL - 1  
 OWNERS NAME SEQUENCE  
 UNIFORM PERCENT OF VALUE IS 100.00

PAGE 1876  
 VALUATION DATE-JUL 01, 2014  
 TAXABLE STATUS DATE-MAR 01, 2015

TAX MAP PARCEL NUMBER	PROPERTY LOCATION & CLASS	ASSESSMENT	EXEMPTION CODE-----	SCHOOL
CURRENT OWNERS NAME	SCHOOL DISTRICT	LAND	TAX DESCRIPTION	TAXABLE VALUE
CURRENT OWNERS ADDRESS	PARCEL SIZE/GRID COORD	TOTAL	SPECIAL DISTRICTS	TAX AMOUNT
***** 9.042-1-21 *****				
51 Marie St	210 1 Family Res		Basic Star 41854	ACCT 1- 80- 5 BILL 5157
9.042-1-21	Massena 1 405801	11,500	Massena Central Sch	73,000 1,327.35
Prentice Gerald R	Lot 9 Blk E	73,000		
Prentice Teena L	Northview Tr			
51 Marie St	FRNT 70.00 DPTH 120.00			
Massena, NY 13662	EAST-0352167 NRTH-1802251			
	DEED BOOK 2008 PG-5707			
	FULL MARKET VALUE	73,000		
TOTAL TAX ---				781.86**
				DATE #1 09/30/15
				AMT DUE 781.86
***** 9.067-6-36 *****				
24 Laurel Ave	210 1 Family Res		Massena Central Sch	ACCT 1-429- 9 BILL 5158
9.067-6-36	Massena 1 405801	13,100	Massena Central Sch	66,000 1,200.07
Prentice Jared M	See Deed 988/366	66,000		
24 Laurel Ave	FRNT 45.00 DPTH 107.00			
Massena, NY 13662	EAST-0356080 NRTH-1796585			
	DEED BOOK 2012 PG-18938			
	FULL MARKET VALUE	66,000		
TOTAL TAX ---				1,200.07**
				DATE #1 09/30/15
				AMT DUE 1,200.07
***** 9.042-2-12 *****				
167 McKinley Ave	210 1 Family Res		Basic Star 41854	ACCT 1-149- 6 BILL 5159
9.042-2-12	Massena 1 405801	6,700	Massena Central Sch	53,000 963.69
Prescott James	Lot 25 Blk 49	53,000		
Prescott Melissa	Homecroft Tract			
167 McKinley Ave	FRNT 50.00 DPTH 120.00			
Massena, NY 13662	EAST-0353448 NRTH-1803023			
	DEED BOOK 980 PG-00834			
	FULL MARKET VALUE	53,000		
TOTAL TAX ---				418.20**
				DATE #1 09/30/15
				AMT DUE 418.20
***** 9.059-13-11 *****				
45 Somerset Ave	210 1 Family Res		Basic Star 41854	ACCT 1-448- 3 BILL 5160
9.059-13-11	Massena 1 405801	5,200	Massena Central Sch	36,000 654.58
Prescott Timothy	Lot 1 Blk 9	36,000		
45 Somerset Ave	P.g.r.			
Massena, NY 13662	Residence One Family			
	FRNT 50.00 DPTH 125.00			
	EAST-0357202 NRTH-1799772			
	DEED BOOK 2002 PG-21327			
	FULL MARKET VALUE	36,000		
TOTAL TAX ---				109.09**
				DATE #1 09/30/15
				AMT DUE 109.09

\*\*\*\*\*

STATE OF NEW YORK  
 COUNTY - St Lawrence  
 SCHOOL - Massena 1  
 TOWN - Massena  
 VILLAGE - Massena  
 SWIS - 405801

2 0 1 5 S C H O O L T A X R O L L  
 T A X A B L E SECTION OF THE ROLL - 1  
 OWNERS NAME SEQUENCE  
 UNIFORM PERCENT OF VALUE IS 100.00

PAGE 1877  
 VALUATION DATE-JUL 01, 2014  
 TAXABLE STATUS DATE-MAR 01, 2015

TAX MAP PARCEL NUMBER	PROPERTY LOCATION & CLASS	ASSESSMENT	EXEMPTION CODE-----	SCHOOL
CURRENT OWNERS NAME	SCHOOL DISTRICT	LAND	TAX DESCRIPTION	TAXABLE VALUE
CURRENT OWNERS ADDRESS	PARCEL SIZE/GRID COORD	TOTAL	SPECIAL DISTRICTS	TAX AMOUNT
***** 9.083-3-6 *****				
9.083-3-6	354 S Main St			ACCT 1-176- 5
Price Donald W	230 3 Family Res		Enhanced S 41834	BILL 5161
354 Main St	Massena 1 405801	17,700	Massena Central Sch	65,300
Massena, NY 13662-2563	Lot 3 Blk 1	84,000		1,527.36
	Hatfield St			
	FRNT 50.00 DPTH 132.00			
	EAST-0355727 NRTH-1793653			
	DEED BOOK 2014 PG-3861			
	FULL MARKET VALUE	84,000		
TOTAL TAX ---				422.36**
				DATE #1 09/30/15
				AMT DUE 422.36
***** 16.027-2-4 *****				
16.027-2-4	62 Cook St			ACCT 1-287- 2
Primeau Arlene	210 1 Family Res - WTRFNT		Enhanced S 41834	BILL 5162
62 Cook St	Massena 1 405801	14,300	Massena Central Sch	34,300
Massena, NY 13662	One Family Residence	34,300		623.67
	FRNT 50.00 DPTH 233.00			
	EAST-0355242 NRTH-1791596			
	DEED BOOK 2012 PG-17144			
	FULL MARKET VALUE	34,300		
TOTAL TAX ---				0.00**
***** 9.068-12-10.1 *****				
9.068-12-10.1	32,34 Grant St			ACCT 1-352- 2
Printup David P Jr.	210 1 Family Res		Basic Star 41854	BILL 5163
34 Grant St	Massena 1 405801	6,500	Massena Central Sch	30,000
Massena, NY 13662	Lot #7 & #8, combined 3/2	58,000		1,054.61
	Oakmont Tract			
	Strack survey 11/11 0.32			
	FRNT 100.00 DPTH 140.00			
	BANK8888150			
	EAST-0358702 NRTH-1796751			
	DEED BOOK 2011 PG-19277			
	FULL MARKET VALUE	58,000		
TOTAL TAX ---				509.12**
				DATE #1 09/30/15
				AMT DUE 509.12
***** 9.060-7-31 *****				
9.060-7-31	6 Bayley Rd			ACCT 1-211- 5
Printup Marlene L	210 1 Family Res		Enhanced S 41834	BILL 5164
6 Bayley Rd	Massena 1 405801	6,100	Massena Central Sch	58,000
Massena, NY 13662	Lot 3 Block 106	58,000		1,054.61
	Tyo Tract			
	1 Family Residence			
	FRNT 45.00 DPTH 130.00			
	EAST-0359625 NRTH-1798003			
	DEED BOOK 1065 PG-495			
	FULL MARKET VALUE	58,000		
TOTAL TAX ---				0.00**

\*\*\*\*\*

STATE OF NEW YORK  
 COUNTY - St Lawrence  
 SCHOOL - Massena 1  
 TOWN - Massena  
 VILLAGE - Massena  
 SWIS - 405801

2 0 1 5 S C H O O L T A X R O L L  
 T A X A B L E SECTION OF THE ROLL - 1  
 OWNERS NAME SEQUENCE  
 UNIFORM PERCENT OF VALUE IS 100.00

PAGE 1878  
 VALUATION DATE-JUL 01, 2014  
 TAXABLE STATUS DATE-MAR 01, 2015

TAX MAP PARCEL NUMBER	PROPERTY LOCATION & CLASS	ASSESSMENT	EXEMPTION CODE-----	SCHOOL
CURRENT OWNERS NAME	SCHOOL DISTRICT	LAND	TAX DESCRIPTION	TAXABLE VALUE
CURRENT OWNERS ADDRESS	PARCEL SIZE/GRID COORD	TOTAL	SPECIAL DISTRICTS	TAX AMOUNT
***** 9.059-13-33 *****				
9.059-13-33	36 Cornell Ave			ACCT 1-282- 4 BILL 5165
Proper Jennifer	210 1 Family Res		Basic Star 41854	30,000
Proper Scott	Massena 1 405801	15,500	Massena Central Sch	77,000 1,400.08
36 Cornell Ave	Lot 15 Blk 8	77,000		
Massena, NY 13662	P.g.r.			
	Residence-One Family			
	FRNT 50.00 DPTH 125.00			
	EAST-0357160 NRTH-1799297			
	DEED BOOK 1999 PG-5054			
	FULL MARKET VALUE	77,000		
			TOTAL TAX ---	854.59**
				DATE #1 09/30/15
				AMT DUE 854.59
***** 9.051-3-38 *****				
9.051-3-38	40,42 Woodlawn Ave			ACCT 1-160- 7 BILL 5166
Proper Scott D	483 Converted Res		Massena Central Sch	64,000 1,163.70
36 Cornell Ave	Massena 1 405801	12,900		
Massena, NY 13662	Bar - Celtic Inn	64,000		
	Lots 8-9 Blk 11 Pgr			
	Murphy's Celtic Inn			
	FRNT 100.00 DPTH 140.00			
	EAST-0357461 NRTH-1800169			
	DEED BOOK 1999 PG-16118			
	FULL MARKET VALUE	64,000		
			TOTAL TAX ---	1,163.70**
				DATE #1 09/30/15
				AMT DUE 1,163.70
***** 9.066-1-3 *****				
9.066-1-3	20 N Allen St			ACCT 1-169- 4 BILL 5167
Proulx Bernard L	210 1 Family Res		Enhanced S 41834	65,300
20 N Allen Street	Massena 1 405801	16,400	Massena Central Sch	69,000 1,254.62
Massena, NY 13662	10'lot 13 & 40' Lot 15	69,000		
	Stearns Tract			
	Residence One Family			
	FRNT 50.00 DPTH 143.00			
	EAST-0353235 NRTH-1797696			
	DEED BOOK 938 PG-00241			
	FULL MARKET VALUE	69,000		
			TOTAL TAX ---	149.62**
				DATE #1 09/30/15
				AMT DUE 149.62
*****				

STATE OF NEW YORK  
 COUNTY - St Lawrence  
 SCHOOL - Massena 1  
 TOWN - Massena  
 VILLAGE - Massena  
 SWIS - 405801

2 0 1 5 S C H O O L T A X R O L L  
 T A X A B L E SECTION OF THE ROLL - 1  
 OWNERS NAME SEQUENCE  
 UNIFORM PERCENT OF VALUE IS 100.00

PAGE 1879  
 VALUATION DATE-JUL 01, 2014  
 TAXABLE STATUS DATE-MAR 01, 2015

TAX MAP PARCEL NUMBER	PROPERTY LOCATION & CLASS	ASSESSMENT	EXEMPTION CODE-----	SCHOOL
CURRENT OWNERS NAME	SCHOOL DISTRICT	LAND	TAX DESCRIPTION	TAXABLE VALUE
CURRENT OWNERS ADDRESS	PARCEL SIZE/GRID COORD	TOTAL	SPECIAL DISTRICTS	TAX AMOUNT
***** 9.068-17-30 *****				
9.068-17-30	21 Douglas Rd			ACCT 1-378- 6
Proulx Joseph T	210 1 Family Res		Enhanced S 41834	BILL 5169
Proulx Linda M	Massena 1 405801	6,700	Massena Central Sch	60,000
21 Douglas Rd	Lot 55	60,000		1,090.97
Massena, NY 13662	Clary Tract			
	Residence 1 Family			
	FRNT 50.00 DPTH 150.00			
	EAST-0357040 NRTH-1796376			
	DEED BOOK 1030 PG-00310			
	FULL MARKET VALUE	60,000		
			TOTAL TAX ---	0.00**
***** 9.051-11-14 *****				
9.051-11-14	106 Stoughton Ave			ACCT 1-485- 2
Provencher David M	210 1 Family Res		Basic Star 41854	BILL 5169
106 Stoughton Ave	Massena 1 405801	6,200	Massena Central Sch	30,000
Massena, NY 13662	Lot 8 Blk 35	55,000		1,000.06
	P.g.r.			
	Res-1 Fam W/lc			
	FRNT 50.00 DPTH 125.00			
	EAST-0354877 NRTH-1801733			
	DEED BOOK 2010 PG-13219			
	FULL MARKET VALUE	55,000		
			TOTAL TAX ---	454.57**
			DATE #1	09/30/15
			AMT DUE	454.57
***** 9.042-11-2 *****				
9.042-11-2	222 Jefferson Ave			ACCT 1-187- 8
Provencher Olga E	210 1 Family Res		Basic Star 41854	BILL 5170
Dillabough Michelle A	Massena 1 405801	6,700	Massena Central Sch	30,000
222 Jefferson Ave	Lot 38 Blk 49	57,000		1,036.42
Massena, NY 13662	Homecroft Tract			
	FRNT 50.00 DPTH 120.00			
	BANK8888830			
	EAST-0354060 NRTH-1803232			
	DEED BOOK 2013 PG-2926			
	FULL MARKET VALUE	57,000		
			TOTAL TAX ---	490.93**
			DATE #1	09/30/15
			AMT DUE	490.93
*****				



STATE OF NEW YORK  
 COUNTY - St Lawrence  
 SCHOOL - Massena 1  
 TOWN - Massena  
 VILLAGE - Massena  
 SWIS - 405801

2 0 1 5 S C H O O L T A X R O L L  
 T A X A B L E SECTION OF THE ROLL - 1  
 OWNERS NAME SEQUENCE  
 UNIFORM PERCENT OF VALUE IS 100.00

PAGE 1880  
 VALUATION DATE-JUL 01, 2014  
 TAXABLE STATUS DATE-MAR 01, 2015

TAX MAP PARCEL NUMBER	PROPERTY LOCATION & CLASS	ASSESSMENT	EXEMPTION CODE-----	SCHOOL
CURRENT OWNERS NAME	SCHOOL DISTRICT	LAND	TAX DESCRIPTION	TAXABLE VALUE
CURRENT OWNERS ADDRESS	PARCEL SIZE/GRID COORD	TOTAL	SPECIAL DISTRICTS	TAX AMOUNT
***** 9.050-11-8 *****				
28 Roosevelt St				ACCT 1- 9- 8 BILL 5171
9.050-11-8	210 1 Family Res		Basic Star 41854	30,000
Provost Jeffrey J Sr.	Massena 1 405801	6,900	Massena Central Sch	69,000 1,254.62
28 Roosevelt St	Lot 28 Blk 41	69,000		
Massena, NY 13662	Homecroft Tract			
	FRNT 50.00 DPTH 125.00			
PRIOR OWNER ON 3/01/2015	EAST-0354209 NRTH-1801668			
Sekera William A	DEED BOOK 2015 PG-9347			
	FULL MARKET VALUE	69,000		
TOTAL TAX ---				709.13**
				DATE #1 09/30/15
				AMT DUE 709.13
***** 9.075-10-35 *****				
20 Alvern Ave				ACCT 1-311- 6 BILL 5172
9.075-10-35	210 1 Family Res		Enhanced S 41834	65,300
Provost Robert	Massena 1 405801	7,400	Massena Central Sch	85,000 1,545.54
Provost Mary	Lot 119	85,000		
20 Alvern Ave	Mapleview			
Massena, NY 13662	Res- 1 Family W/pool			
	FRNT 69.30 DPTH 144.80			
	EAST-0357200 NRTH-1795806			
	DEED BOOK 1998 PG-16596			
	FULL MARKET VALUE	85,000		
TOTAL TAX ---				440.54**
				DATE #1 09/30/15
				AMT DUE 440.54
***** 9.049-3-2 *****				
30 Hospital Dr				ACCT 1-515- 6 BILL 5173
9.049-3-2	210 1 Family Res		Basic Star 41854	30,000
Pryce Dale F	Massena 1 405801	21,700	Massena Central Sch	116,000 2,109.21
Pryce Wendy A	Lots 22 - 23	116,000		
30 Hospital Dr	Waterbury Sub			
Massena, NY 13662	FRNT 100.00 DPTH 150.00			
	EAST-0350898 NRTH-1800018			
	DEED BOOK 2002 PG-17056			
	FULL MARKET VALUE	116,000		
TOTAL TAX ---				1,563.72**
				DATE #1 09/30/15
				AMT DUE 1,563.72
***** 9.074-7-10 *****				
46 Nightengale Ave				ACCT 1-272- 6 BILL 5174
9.074-7-10	210 1 Family Res		Massena Central Sch	98,600 1,792.83
Puca, Trust Julia G	Massena 1 405801	21,900		
5272 Pendleton St	Lot 12 Blk B	98,600		
San Diego, CA 92109	Westwood Tract			
	Residence-One Family			
	FRNT 65.00 DPTH 140.00			
	EAST-0353184 NRTH-1795304			
	DEED BOOK 2001 PG-14416			
	FULL MARKET VALUE	98,600		
TOTAL TAX ---				1,792.83**

DATE #1 09/30/15  
AMT DUE 1,792.83

\*\*\*\*\*

STATE OF NEW YORK  
 COUNTY - St Lawrence  
 SCHOOL - Massena 1  
 TOWN - Massena  
 VILLAGE - Massena  
 SWIS - 405801

2 0 1 5 S C H O O L T A X R O L L  
 T A X A B L E SECTION OF THE ROLL - 1  
 OWNERS NAME SEQUENCE  
 UNIFORM PERCENT OF VALUE IS 100.00

PAGE 1881  
 VALUATION DATE-JUL 01, 2014  
 TAXABLE STATUS DATE-MAR 01, 2015

TAX MAP PARCEL NUMBER	PROPERTY LOCATION & CLASS	ASSESSMENT	EXEMPTION CODE-----	SCHOOL
CURRENT OWNERS NAME	SCHOOL DISTRICT	LAND	TAX DESCRIPTION	TAXABLE VALUE
CURRENT OWNERS ADDRESS	PARCEL SIZE/GRID COORD	TOTAL	SPECIAL DISTRICTS	TAX AMOUNT
***** 9.050-2-30 *****				
9.050-2-30	5 Judith St			ACCT 1-540- 3
Puente Joe	210 1 Family Res		Massena Central Sch	BILL 5175
Puente Janice	Massena 1 405801	12,800		85,000 1,545.54
5 Judith St	Lot 3 Blk B-1	85,000		
Massena, NY 13662	Northview Tract			
	FRNT 70.00 DPTH 152.00			
	EAST-0352637 NRTH-1801854			
	DEED BOOK 1999 PG-20815			
	FULL MARKET VALUE	85,000		
TOTAL TAX ---				1,545.54**
				DATE #1 09/30/15
				AMT DUE 1,545.54
***** 9.068-11-18 *****				
9.068-11-18	20 Malby Ave			ACCT 1-433- 1
Puente Palmira (LU)	210 1 Family Res		Aged - All 41800	BILL 5176
20 Malby Ave	Massena 1 405801	5,600	Enhanced S 41834	19,000
Massena, NY 13662	Lot 6 Blk 111	38,000	Massena Central Sch	19,000 345.47
	Ryo Tract			
	FRNT 48.00 DPTH 100.00			
	EAST-0359725 NRTH-1796435			
	DEED BOOK 1096 PG-488			
	FULL MARKET VALUE	38,000		
TOTAL TAX ---				0.00**
***** 9.074-8-18 *****				
9.074-8-18	35 Nightengale Ave			ACCT 1-468- 5
Puente Treina M	210 1 Family Res		Basic Star 41854	BILL 5177
35 Nightengale Avenue	Massena 1 405801	26,800	Massena Central Sch	30,000
Massena, NY 13662	Lot 15 & 1/2 Of 17 0Lk 1	138,000		2,509.24
	Prospect Hgts			
	Residence One Family			
	FRNT 100.00 DPTH 141.00			
	EAST-0353224 NRTH-1795637			
	DEED BOOK 2014 PG-1007			
	FULL MARKET VALUE	138,000		
TOTAL TAX ---				1,963.75**
				DATE #1 09/30/15
				AMT DUE 1,963.75
*****				

STATE OF NEW YORK  
 COUNTY - St Lawrence  
 SCHOOL - Massena 1  
 TOWN - Massena  
 VILLAGE - Massena  
 SWIS - 405801

2 0 1 5 S C H O O L T A X R O L L  
 T A X A B L E SECTION OF THE ROLL - 1  
 N A M E S E C T I O N - P  
 UNIFORM PERCENT OF VALUE IS 100.00

PAGE 1882  
 VALUATION DATE-JUL 01, 2014  
 TAXABLE STATUS DATE-MAR 01, 2015  
 RPS155/V04/L015  
 CURRENT DATE 8/21/2015

\*\*\* S P E C I A L D I S T R I C T S U M M A R Y \*\*\*

CODE	DISTRICT NAME	TOTAL PARCELS	EXTENSION TYPE	EXTENSION VALUE	AD VALOREM VALUE	EXEMPT AMOUNT	TAXABLE VALUE	TOTAL TAX
------	---------------	---------------	----------------	-----------------	------------------	---------------	---------------	-----------

NO SPECIAL DISTRICTS AT THIS LEVEL

\*\*\* S C H O O L D I S T R I C T S U M M A R Y \*\*\*

CODE	DISTRICT NAME	TOTAL PARCELS	ASSESSED LAND	ASSESSED TOTAL	EXEMPT AMOUNT	TOTAL TAXABLE	TOTAL TAX
					----- STAR AMOUNT	----- STAR TAXABLE	
	Massena 1	260	3217,400	16956,843	147,350	16,809,493	
405801					5632,850	11,176,643	203,223.21
	S U B - T O T A L	260	3217,400	16956,843	147,350	16,809,493	
	S U B - T O T A L (CONT)				5632,850	11,176,643	203,223.21
	T O T A L	260	3217,400	16956,843	147,350	16,809,493	
	T O T A L (CONT)				5632,850	11,176,643	203,223.21

\*\*\* S Y S T E M C O D E S S U M M A R Y \*\*\*

NO SYSTEM EXEMPTIONS AT THIS LEVEL

\*\*\* E X E M P T I O N S U M M A R Y \*\*\*

CODE	DESCRIPTION	TOTAL PARCELS	SCHOOL
41690	RPTL466_f	2	6,000
41800	Aged - All	4	113,850
41806	Aged - Tn	1	27,500
41834	Enhanced S	54	2938,850
41854	Basic Star	90	2694,000

STATE OF NEW YORK  
 COUNTY - St Lawrence  
 SCHOOL - Massena 1  
 TOWN - Massena  
 VILLAGE - Massena  
 SWIS - 405801

2 0 1 5 S C H O O L T A X R O L L  
 T A X A B L E SECTION OF THE ROLL - 1  
 N A M E S E C T I O N - P  
 UNIFORM PERCENT OF VALUE IS 100.00

PAGE 1883  
 VALUATION DATE-JUL 01, 2014  
 TAXABLE STATUS DATE-MAR 01, 2015  
 RPS155/V04/L015  
 CURRENT DATE 8/21/2015

\*\*\* E X E M P T I O N S U M M A R Y \*\*\*

CODE	DESCRIPTION	TOTAL PARCELS	SCHOOL
	T O T A L	151	5780,200

\*\*\* G R A N D T O T A L S \*\*\*

ROLL SEC	DESCRIPTION	TOTAL PARCELS	ASSESSED LAND	ASSESSED TOTAL	EXEMPT AMOUNT	TOTAL TAXABLE	TAX RATE	TOTAL TAX
					----- STAR AMOUNT	----- STAR TAXABLE		
	Massena Central Sc		3217,400	16956,843	147,350	16,809,493		
	SPEC DIST TAXES				5632,850	11,176,643		203,223.21
1	TAXABLE	260						203,223.21

STATE OF NEW YORK  
 COUNTY - St Lawrence  
 SCHOOL - Massena 1  
 TOWN - Massena  
 VILLAGE - Massena  
 SWIS - 405801

2 0 1 5 S C H O O L T A X R O L L  
 T A X A B L E SECTION OF THE ROLL - 1  
 OWNERS NAME SEQUENCE  
 UNIFORM PERCENT OF VALUE IS 100.00

PAGE 1884  
 VALUATION DATE-JUL 01, 2014  
 TAXABLE STATUS DATE-MAR 01, 2015

TAX MAP PARCEL NUMBER	PROPERTY LOCATION & CLASS	ASSESSMENT	EXEMPTION CODE-----	SCHOOL
CURRENT OWNERS NAME	SCHOOL DISTRICT	LAND	TAX DESCRIPTION	TAXABLE VALUE
CURRENT OWNERS ADDRESS	PARCEL SIZE/GRID COORD	TOTAL	SPECIAL DISTRICTS	TAX AMOUNT
***** 9.058-3-15 *****				
9.058-3-15	22 Haskell St			ACCT 1-434- 4
Quenneville Marcel A (LU)	210 1 Family Res		Enhanced S 41834	BILL 5178
Quenneville Sylvia E (LU)	Massena 1 405801	5,200	Massena Central Sch	59,000
27 Alvern Ave Apt C	Res 1 Fam Life U Marcel&	59,000		1,072.79
Massena, NY 13662-2291	FRNT 50.00 DPTH 87.00			
	EAST-0353798 NRTH-1799773			
	DEED BOOK 2007 PG-7780			
	FULL MARKET VALUE	59,000		
				TOTAL TAX ---
				0.00**
***** 9.058-3-17.1 *****				
9.058-3-17.1	Off Haskell St			ACCT 1-434- 3
Quenneville Marcel A (LU)	311 Res vac land		Massena Central Sch	BILL 5179
Quenneville Sylvia E (LU)	Massena 1 405801	2,300		41.82
22 Haskell St	Vacant Lot	2,300		
Massena, NY 13662-2291	FRNT 163.00 DPTH 134.00			
	EAST-0353926 NRTH-1799736			
	DEED BOOK 2007 PG-7780			
	FULL MARKET VALUE	2,300		
				TOTAL TAX ---
				41.82**
***** 9.067-6-33 *****				
9.067-6-33	23 Laurel Ave			ACCT 1-296- 2
Quenneville Raymond	210 1 Family Res		Enhanced S 41834	BILL 5180
23 Laurel Ave	Massena 1 405801	16,800	Massena Central Sch	65,300
Massena, NY 13662	Lot 30	73,000		1,327.35
	Hyde Pk			
	FRNT 50.00 DPTH 150.00			
	EAST-0356143 NRTH-1796429			
	DEED BOOK 2008 PG-11123			
	FULL MARKET VALUE	73,000		
				TOTAL TAX ---
				222.35**
***** 9.059-2-20 *****				
9.059-2-20	8 Dodge St			ACCT 1-507- 9
Quenneville Timothy	210 1 Family Res		Basic Star 41854	BILL 5181
8 Dodge St	Massena 1 405801	5,800	Massena Central Sch	30,000
Massena, NY 13662	Res 1 Fam W/abv Gr Pool	59,000		1,072.79
	FRNT 57.00 DPTH 100.00			
	BANK8888830			
	EAST-0354842 NRTH-1799742			
	DEED BOOK 2007 PG-6928			
	FULL MARKET VALUE	59,000		
				TOTAL TAX ---
				527.30**
*****				

STATE OF NEW YORK  
 COUNTY - St Lawrence  
 SCHOOL - Massena 1  
 TOWN - Massena  
 VILLAGE - Massena  
 SWIS - 405801

2 0 1 5 S C H O O L T A X R O L L  
 T A X A B L E SECTION OF THE ROLL - 1  
 OWNERS NAME SEQUENCE  
 UNIFORM PERCENT OF VALUE IS 100.00

PAGE 1885  
 VALUATION DATE-JUL 01, 2014  
 TAXABLE STATUS DATE-MAR 01, 2015

TAX MAP PARCEL NUMBER	PROPERTY LOCATION & CLASS	ASSESSMENT	EXEMPTION CODE-----	SCHOOL
CURRENT OWNERS NAME	SCHOOL DISTRICT	LAND	TAX DESCRIPTION	TAXABLE VALUE
CURRENT OWNERS ADDRESS	PARCEL SIZE/GRID COORD	TOTAL	SPECIAL DISTRICTS	TAX AMOUNT
***** 9.051-8-1 *****				
9.051-8-1	2 Chase St			ACCT 1-372- 2 BILL 5182
Quicke Chad	210 1 Family Res		Basic Star 41854	30,000
2 Chase St	Massena 1 405801	7,000	Massena Central Sch	65,000 1,181.89
Massena, NY 13662	Lot 4	65,000		
	Driving Park			
	Residence-One Family			
	FRNT 60.00 DPTH 140.00			
	BANK8888869			
	EAST-0354674 NRTH-1800596			
	DEED BOOK 2011 PG-18945			
	FULL MARKET VALUE	65,000		
			TOTAL TAX ---	636.40**
			DATE #1	09/30/15
			AMT DUE	636.40
*****				

STATE OF NEW YORK  
 COUNTY - St Lawrence  
 SCHOOL - Massena 1  
 TOWN - Massena  
 VILLAGE - Massena  
 SWIS - 405801

2 0 1 5 S C H O O L T A X R O L L  
 T A X A B L E SECTION OF THE ROLL - 1  
 N A M E S E C T I O N - Q  
 UNIFORM PERCENT OF VALUE IS 100.00

PAGE 1886  
 VALUATION DATE-JUL 01, 2014  
 TAXABLE STATUS DATE-MAR 01, 2015  
 RPS155/V04/L015  
 CURRENT DATE 8/21/2015

\*\*\* S P E C I A L D I S T R I C T S U M M A R Y \*\*\*

CODE	DISTRICT NAME	TOTAL PARCELS	EXTENSION TYPE	EXTENSION VALUE	AD VALOREM VALUE	EXEMPT AMOUNT	TAXABLE VALUE	TOTAL TAX
------	---------------	---------------	----------------	-----------------	------------------	---------------	---------------	-----------

NO SPECIAL DISTRICTS AT THIS LEVEL

\*\*\* S C H O O L D I S T R I C T S U M M A R Y \*\*\*

CODE	DISTRICT NAME	TOTAL PARCELS	ASSESSED LAND	ASSESSED TOTAL	EXEMPT AMOUNT	TOTAL TAXABLE	TOTAL TAX
					----- STAR AMOUNT	----- STAR TAXABLE	
	Massena 1	5	37,100	258,300		258,300	
405801					184,300	74,000	1,345.53
	S U B - T O T A L	5	37,100	258,300		258,300	
	S U B - T O T A L (CONT)				184,300	74,000	1,345.53
	T O T A L	5	37,100	258,300		258,300	
	T O T A L (CONT)				184,300	74,000	1,345.53

\*\*\* S Y S T E M C O D E S S U M M A R Y \*\*\*

NO SYSTEM EXEMPTIONS AT THIS LEVEL

\*\*\* E X E M P T I O N S U M M A R Y \*\*\*

CODE	DESCRIPTION	TOTAL PARCELS	SCHOOL
41834	Enhanced S	2	124,300
41854	Basic Star	2	60,000
	T O T A L	4	184,300



STATE OF NEW YORK  
 COUNTY - St Lawrence  
 SCHOOL - Massena 1  
 TOWN - Massena  
 VILLAGE - Massena  
 SWIS - 405801

2 0 1 5 S C H O O L T A X R O L L  
 T A X A B L E SECTION OF THE ROLL - 1  
 N A M E S E C T I O N - Q  
 UNIFORM PERCENT OF VALUE IS 100.00

PAGE 1887  
 VALUATION DATE-JUL 01, 2014  
 TAXABLE STATUS DATE-MAR 01, 2015  
 RPS155/V04/L015  
 CURRENT DATE 8/21/2015

\*\*\* G R A N D T O T A L S \*\*\*

ROLL SEC	DESCRIPTION	TOTAL PARCELS	ASSESSED LAND	ASSESSED TOTAL	EXEMPT AMOUNT ----- STAR AMOUNT	TOTAL TAXABLE ----- STAR TAXABLE	TAX RATE	TOTAL TAX
	Massena Central Sc		37,100	258,300		258,300		
	SPEC DIST TAXES				184,300	74,000		1,345.53
1	TAXABLE	5						1,345.53

STATE OF NEW YORK  
 COUNTY - St Lawrence  
 SCHOOL - Massena 1  
 TOWN - Massena  
 VILLAGE - Massena  
 SWIS - 405801

2 0 1 5 S C H O O L T A X R O L L  
 T A X A B L E SECTION OF THE ROLL - 1  
 OWNERS NAME SEQUENCE  
 UNIFORM PERCENT OF VALUE IS 100.00

PAGE 1888  
 VALUATION DATE-JUL 01, 2014  
 TAXABLE STATUS DATE-MAR 01, 2015

TAX MAP PARCEL NUMBER	PROPERTY LOCATION & CLASS	ASSESSMENT	EXEMPTION CODE-----	SCHOOL
CURRENT OWNERS NAME	SCHOOL DISTRICT	LAND	TAX DESCRIPTION	TAXABLE VALUE
CURRENT OWNERS ADDRESS	PARCEL SIZE/GRID COORD	TOTAL	SPECIAL DISTRICTS	TAX AMOUNT
***** 10.061-3-23 *****				
10.061-3-23	241 Hubbard Rd			ACCT 1-492- 6
Rabideau David	210 1 Family Res		Basic Star 41854	BILL 5183
Rabideau Kathy	Massena 1 405801	5,300	Massena Central Sch	30,000
241 Hubbard Rd	Lot 14	30,000		545.49
Massena, NY 13662	Federal Housing			
	Residence One Family			
	FRNT 85.00 DPTH 93.00			
	EAST-0361880 NRTH-1796577			
	DEED BOOK 1031 PG-00076			
	FULL MARKET VALUE	30,000		
			TOTAL TAX ---	0.00**
***** 10.061-3-24 *****				
10.061-3-24	Hubbard Rd			ACCT 1-492- 5
Rabideau David	311 Res vac land		Massena Central Sch	BILL 5184
Rabideau Kathy	Massena 1 405801	2,200		2,200
241 Hubbard Rd	Pt Of Lot 15	2,200		40.00
Massena, NY 13662	Federal Housing			
	Vac Land			
	FRNT 42.00 DPTH 100.00			
	EAST-0361905 NRTH-1796639			
	DEED BOOK 1031 PG-00076			
	FULL MARKET VALUE	2,200		
			TOTAL TAX ---	40.00**
				DATE #1 09/30/15
				AMT DUE 40.00
***** 9.083-2-15 *****				
9.083-2-15	50,52 McCluskey Ave			ACCT 1-120- 5
Racine Gary	220 2 Family Res		Massena Central Sch	BILL 5185
Racine Sylvia	Massena 1 405801	6,000		58,000
558 Grand Ridge Dr	Lot 5 Blk 4	58,000		1,054.61
Cambridge, ON, Canada	Hatfield Tr			
	Res-One Family			
	FRNT 50.00 DPTH 120.00			
	BANK1111111			
	EAST-0355206 NRTH-1793371			
	DEED BOOK 2007 PG-11615			
	FULL MARKET VALUE	58,000		
			TOTAL TAX ---	1,054.61**
				DATE #1 09/30/15
				AMT DUE 1,054.61

\*\*\*\*\*

STATE OF NEW YORK  
 COUNTY - St Lawrence  
 SCHOOL - Massena 1  
 TOWN - Massena  
 VILLAGE - Massena  
 SWIS - 405801

2 0 1 5 S C H O O L T A X R O L L  
 T A X A B L E SECTION OF THE ROLL - 1  
 OWNERS NAME SEQUENCE  
 UNIFORM PERCENT OF VALUE IS 100.00

PAGE 1889  
 VALUATION DATE-JUL 01, 2014  
 TAXABLE STATUS DATE-MAR 01, 2015

TAX MAP PARCEL NUMBER	PROPERTY LOCATION & CLASS	ASSESSMENT	EXEMPTION CODE-----	SCHOOL
CURRENT OWNERS NAME	SCHOOL DISTRICT	LAND	TAX DESCRIPTION	TAXABLE VALUE
CURRENT OWNERS ADDRESS	PARCEL SIZE/GRID COORD	TOTAL	SPECIAL DISTRICTS	TAX AMOUNT
*****				
16.027-2-2	74 Cook St			16.027-2-2
Racine Gary	210 1 Family Res - WTRFNT		Massena Central Sch	ACCT 1-512- 4
Racine Sylvia	Massena 1 405801	14,100		BILL 5186
558 Grand Ridge Dr	Residence - One Family	37,000		
Cambridge, Ontario NCanada	FRNT 50.00 DPTH 210.00			
	BANK8888830			
	EAST-0355134 NRTH-1791562			
	DEED BOOK 1055 PG-15			
	FULL MARKET VALUE	37,000		
			TOTAL TAX ---	672.77**
			DATE #1	09/30/15
			AMT DUE	672.77
*****				
9.068-12-22	35 Talcott St			9.068-12-22
Racine Gary L	220 2 Family Res		Massena Central Sch	ACCT 1-185- 6
Racine Sylvia A	Massena 1 405801	8,400		BILL 5187
558 Grand Ridge Dr	Lots 16-17	30,000		545.49
Cambridge, ON, Canada	Oakmont Tr			
	Residence Two Family			
	FRNT 100.00 DPTH 140.00			
	BANK1111111			
	EAST-0358596 NRTH-1796624			
	DEED BOOK 2005 PG-17198			
	FULL MARKET VALUE	30,000		
			TOTAL TAX ---	545.49**
			DATE #1	09/30/15
			AMT DUE	545.49
*****				
9.067-3-26	92 E Orvis St			9.067-3-26
Racine Marcus L	210 1 Family Res		Massena Central Sch	ACCT 1-212- 3
92 E Orvis Street	Massena 1 405801	6,500		BILL 5188
Massena, NY 13662	One Family Residence	54,000		981.88
	FRNT 90.00 DPTH 130.00			
	EAST-0356340 NRTH-1796845			
	DEED BOOK 2007 PG-11524			
	FULL MARKET VALUE	54,000		
			TOTAL TAX ---	981.88**
			DATE #1	09/30/15
			AMT DUE	981.88
*****				
9.050-6-3	182 N Main St			9.050-6-3
Racine Sylvia A	311 Res vac land		Massena Central Sch	ACCT 1-539- 5
558 Grand Ridge Dr	Massena 1 405801	6,000		BILL 5189
Cambridge, ON, Canada	Lot 1	6,000		109.10
	Chase Tract			
	Vac Lot			
	FRNT 50.00 DPTH 144.00			
	BANK1111111			
	EAST-0353509 NRTH-1800989			
	DEED BOOK 2014 PG-17981			
	FULL MARKET VALUE	6,000		

TOTAL TAX ---

109.10\*\*

DATE #1 09/30/15

AMT DUE 109.10

\*\*\*\*\*

STATE OF NEW YORK  
 COUNTY - St Lawrence  
 SCHOOL - Massena 1  
 TOWN - Massena  
 VILLAGE - Massena  
 SWIS - 405801

2 0 1 5 S C H O O L T A X R O L L  
 T A X A B L E SECTION OF THE ROLL - 1  
 OWNERS NAME SEQUENCE  
 UNIFORM PERCENT OF VALUE IS 100.00

PAGE 1890  
 VALUATION DATE-JUL 01, 2014  
 TAXABLE STATUS DATE-MAR 01, 2015

TAX MAP PARCEL NUMBER	PROPERTY LOCATION & CLASS	ASSESSMENT	EXEMPTION CODE-----	SCHOOL
CURRENT OWNERS NAME	SCHOOL DISTRICT	LAND	TAX DESCRIPTION	TAXABLE VALUE
CURRENT OWNERS ADDRESS	PARCEL SIZE/GRID COORD	TOTAL	SPECIAL DISTRICTS	TAX AMOUNT
***** 9.050-10-24 *****				
9.050-10-24	123 N Main St			ACCT 1-309- 5
Racine Sylvia A	220 2 Family Res		Massena Central Sch	BILL 5190
558 Grand Ridge Dr	Massena 1 405801	7,500		
Cambridge, ON, Canada	123 N MAIN ST	42,000		
	TWO FAMILY RESIDENCE			
	FRNT 58.00 DPTH 169.00			
	BANK1111111			
	EAST-0354032 NRTH-1800382			
	DEED BOOK 2014 PG-11982			
	FULL MARKET VALUE	42,000		
			TOTAL TAX ---	763.68**
				DATE #1 09/30/15
				AMT DUE 763.68
***** 9.060-4-26 *****				
9.060-4-26	9 Woodlawn Ave			ACCT 1- 26- 3
Racine Sylvia A	220 2 Family Res		Massena Central Sch	BILL 5191
558 Grand Ridge Dr	Massena 1 405801	5,000		
Cambridge, ON, Canada	Lot 10 Blk 2	34,000		
	P.g.r.			
	Two Family Residence			
	FRNT 50.00 DPTH 117.00			
	BANK1111111			
	EAST-0358197 NRTH-1799533			
	DEED BOOK 2014 PG-17981			
	FULL MARKET VALUE	34,000		
			TOTAL TAX ---	618.22**
				DATE #1 09/30/15
				AMT DUE 618.22
***** 9.067-4-4 *****				
9.067-4-4	152 E Orvis St			ACCT 1-544- 1
Racine Sylvia A	210 1 Family Res		Massena Central Sch	BILL 5192
558 Grand Ridge Dr	Massena 1 405801	6,400		
Cambridge, ON, Canada	Residence - 1 Family	41,000		
	FRNT 40.00 DPTH 180.00			
	BANK1111111			
	EAST-0356837 NRTH-1797035			
	DEED BOOK 2014 PG-17981			
	FULL MARKET VALUE	41,000		
			TOTAL TAX ---	745.50**
				DATE #1 09/30/15
				AMT DUE 745.50
*****				

STATE OF NEW YORK  
 COUNTY - St Lawrence  
 SCHOOL - Massena 1  
 TOWN - Massena  
 VILLAGE - Massena  
 SWIS - 405801

2 0 1 5 S C H O O L T A X R O L L  
 T A X A B L E SECTION OF THE ROLL - 1  
 OWNERS NAME SEQUENCE  
 UNIFORM PERCENT OF VALUE IS 100.00

PAGE 1891  
 VALUATION DATE-JUL 01, 2014  
 TAXABLE STATUS DATE-MAR 01, 2015

TAX MAP PARCEL NUMBER	PROPERTY LOCATION & CLASS	ASSESSMENT	EXEMPTION CODE-----	SCHOOL
CURRENT OWNERS NAME	SCHOOL DISTRICT	LAND	TAX DESCRIPTION	TAXABLE VALUE
CURRENT OWNERS ADDRESS	PARCEL SIZE/GRID COORD	TOTAL	SPECIAL DISTRICTS	TAX AMOUNT
***** 9.074-12-23 *****				
9.074-12-23	29 Elm St			ACCT 1-438- 4
Racine Sylvia A	210 1 Family Res		Massena Central Sch	BILL 5193
558 Grand Ridge Dr	Massena 1 405801	17,500		
Cambridge, ON, Canada	Lot 16 Blk	72,000		
	Joy Tract			
	Res-One Family			
	FRNT 60.00 DPTH 140.00			
	BANK11111111			
	EAST-0354425 NRTH-1795814			
	DEED BOOK 2014 PG-17981			
	FULL MARKET VALUE	72,000		
			TOTAL TAX ---	1,309.17**
				DATE #1 09/30/15
				AMT DUE 1,309.17
***** 9.066-8-14 *****				
9.066-8-14	10 Windsor Rd			ACCT 1-435- 4
Radde James	210 1 Family Res		Enhanced S 41834	BILL 5194
Radde Jean	Massena 1 405801	27,300	Massena Central Sch	65,300
10 Windsor Rd	Lot 8 & Half Lot 9 Blk G	113,000		2,054.67
Massena, NY 13662	Westwood Tract			
	Residence-One Family			
	FRNT 112.50 DPTH 135.00			
	EAST-0351558 NRTH-1795957			
	DEED BOOK 874 PG-00139			
	FULL MARKET VALUE	113,000		
			TOTAL TAX ---	949.67**
				DATE #1 09/30/15
				AMT DUE 949.67
***** 9.075-6-5 *****				
9.075-6-5	12 Bowers St			ACCT 1-435- 6
Radel David L (LU)	210 1 Family Res		Enhanced S 41834	BILL 5195
Radel Irrevocable Trust	Massena 1 405801	6,900	Massena Central Sch	43,400
12 Bowers St	Lot 7	43,400		789.14
Massena, NY 13662	Bowers Tract			
	Res 1 Fam W/25% Vet Ex			
	FRNT 58.60 DPTH 140.00			
	EAST-0356063 NRTH-1794465			
	DEED BOOK 2013 PG-6379			
	FULL MARKET VALUE	43,400		
			TOTAL TAX ---	0.00**

\*\*\*\*\*

STATE OF NEW YORK  
 COUNTY - St Lawrence  
 SCHOOL - Massena 1  
 TOWN - Massena  
 VILLAGE - Massena  
 SWIS - 405801

2 0 1 5 S C H O O L T A X R O L L  
 T A X A B L E SECTION OF THE ROLL - 1  
 OWNERS NAME SEQUENCE  
 UNIFORM PERCENT OF VALUE IS 100.00

PAGE 1892  
 VALUATION DATE-JUL 01, 2014  
 TAXABLE STATUS DATE-MAR 01, 2015

TAX MAP PARCEL NUMBER	PROPERTY LOCATION & CLASS	ASSESSMENT	EXEMPTION CODE-----	SCHOOL
CURRENT OWNERS NAME	SCHOOL DISTRICT	LAND	TAX DESCRIPTION	TAXABLE VALUE
CURRENT OWNERS ADDRESS	PARCEL SIZE/GRID COORD	TOTAL	SPECIAL DISTRICTS	TAX AMOUNT
***** 9.068-14-42 *****				
61 Brighton St				ACCT 1-597- 7 BILL 5196
9.068-14-42	210 1 Family Res		Basic Star 41854	30,000
Rafter Clifford	Massena 1 405801	5,000	Massena Central Sch	52,000 945.51
Raq Vall Habitat for Humanity	LOTS 55,56,57	52,000		
PO Box 295	Oakmont Tract			
Canton, NY 13617	Residence one family			
	FRNT 135.00 DPTH 154.00			
	BANK8888220			
	EAST-0358226 NRTH-1795898			
	DEED BOOK 2009 PG-1717			
	FULL MARKET VALUE	52,000		
			TOTAL TAX ---	400.02**
				DATE #1 09/30/15
				AMT DUE 400.02
***** 9.074-10-37 *****				
49 Highland Ave				ACCT 1-580- 3 BILL 5197
9.074-10-37	210 1 Family Res		Massena Central Sch	70,000 1,272.80
Rafus-Rousell Gidget	Massena 1 405801	24,800		
49 Highland Ave	Lot 3 Blk L	70,000		
Massena, NY 13662	Westwood Tract #3			
	Residence One Family			
	FRNT 82.00 DPTH 140.00			
	EAST-0353204 NRTH-1794791			
	DEED BOOK 2012 PG-3148			
	FULL MARKET VALUE	70,000		
			TOTAL TAX ---	1,272.80**
				DATE #1 09/30/15
				AMT DUE 1,272.80
***** 9.059-6-22 *****				
57 Bishop Ave				ACCT 1- 16- 8 BILL 5198
9.059-6-22	210 1 Family Res		Basic Star 41854	30,000
Raimondi Michael	Massena 1 405801	15,500	Massena Central Sch	67,000 1,218.25
Raimondi Megan	Lot 4 Blk 15	67,000		
57 Bishop Ave	P.g.r.			
Massena, NY 13662	Residence 1 Family			
	FRNT 50.00 DPTH 125.00			
	EAST-0356828 NRTH-1799627			
	DEED BOOK 2007 PG-10758			
	FULL MARKET VALUE	67,000		
			TOTAL TAX ---	672.76**
				DATE #1 09/30/15
				AMT DUE 672.76
*****				

STATE OF NEW YORK  
 COUNTY - St Lawrence  
 SCHOOL - Massena 1  
 TOWN - Massena  
 VILLAGE - Massena  
 SWIS - 405801

2 0 1 5 S C H O O L T A X R O L L  
 T A X A B L E SECTION OF THE ROLL - 1  
 OWNERS NAME SEQUENCE  
 UNIFORM PERCENT OF VALUE IS 100.00

TAX MAP PARCEL NUMBER	PROPERTY LOCATION & CLASS	ASSESSMENT	EXEMPTION CODE-----	SCHOOL
CURRENT OWNERS NAME	SCHOOL DISTRICT	LAND	TAX DESCRIPTION	TAXABLE VALUE
CURRENT OWNERS ADDRESS	PARCEL SIZE/GRID COORD	TOTAL	SPECIAL DISTRICTS	TAX AMOUNT
*****				
9.066-8-17	14 Sherwood Dr			9.066-8-17
Raiti Charles	210 1 Family Res		Basic Star 41854	ACCT 1-262- 5
Raiti Patricia	Massena 1 405801	27,300	Massena Central Sch	BILL 5199
14 Sherwood Dr	Lot 5 & Pt Lot 6 Blk E	98,000		30,000
Massena, NY 13662	Westwood Tract			1,781.92
	Residence-One Family			
	FRNT 112.50 DPTH 135.00			
	EAST-0351959 NRTH-1795953			
	DEED BOOK 1021 PG-00184			
	FULL MARKET VALUE	98,000		
			TOTAL TAX ---	1,236.43**
				DATE #1 09/30/15
				AMT DUE 1,236.43
*****				
9.082-3-21	11 Columbia Rd			9.082-3-21
Raiti Charles	210 1 Family Res		Massena Central Sch	ACCT 1-343- 8
Raiti Patricia	Massena 1 405801	6,800		BILL 5200
14 Sherwood Dr	Lot 83	51,400		934.60
Massena, NY 13662-1755	Buckeye Tract			
	Res One Family			
	FRNT 65.00 DPTH 125.00			
	EAST-0353677 NRTH-1793301			
	DEED BOOK 1076 PG-549			
	FULL MARKET VALUE	51,400		
			TOTAL TAX ---	934.60**
				DATE #1 09/30/15
				AMT DUE 934.60
*****				
9.082-5-29	10 Middlebury Ave			9.082-5-29
Raiti Charles	210 1 Family Res		Massena Central Sch	ACCT 1-121- 9
Raiti Patricia	Massena 1 405801	7,400		BILL 5201
14 Sherwood Dr	Lot 63	42,000		763.68
Massena, NY 13662-1755	Buckeye Tract			
	FRNT 60.00 DPTH 160.00			
	EAST-0354438 NRTH-1792648			
	DEED BOOK 1084 PG-727			
	FULL MARKET VALUE	42,000		
			TOTAL TAX ---	763.68**
				DATE #1 09/30/15
				AMT DUE 763.68
*****				



STATE OF NEW YORK  
 COUNTY - St Lawrence  
 SCHOOL - Massena 1  
 TOWN - Massena  
 VILLAGE - Massena  
 SWIS - 405801

2 0 1 5 S C H O O L T A X R O L L  
 T A X A B L E SECTION OF THE ROLL - 1  
 OWNERS NAME SEQUENCE  
 UNIFORM PERCENT OF VALUE IS 100.00

PAGE 1894  
 VALUATION DATE-JUL 01, 2014  
 TAXABLE STATUS DATE-MAR 01, 2015

TAX MAP PARCEL NUMBER	PROPERTY LOCATION & CLASS	ASSESSMENT	EXEMPTION CODE-----	SCHOOL
CURRENT OWNERS NAME	SCHOOL DISTRICT	LAND	TAX DESCRIPTION	TAXABLE VALUE
CURRENT OWNERS ADDRESS	PARCEL SIZE/GRID COORD	TOTAL	SPECIAL DISTRICTS	TAX AMOUNT
***** 9.082-5-33 *****				
9.082-5-33	18 Middlebury Ave			ACCT 1-120- 4
Raiti Charles	210 1 Family Res		Massena Central Sch	36,000
Raiti Patricia	Massena 1 405801	6,600		
14 Sherwood Dr	Lot 59	36,000		
Massena, NY 13662-1755	Buckeye Tract			
	FRNT 60.00 DPTH 125.00			
	EAST-0354317 NRTH-1792876			
	DEED BOOK 1088 PG-556			
	FULL MARKET VALUE	36,000		
			TOTAL TAX ---	654.58**
			DATE #1	09/30/15
			AMT DUE	654.58
***** 9.082-5-39 *****				
9.082-5-39	30 Middlebury Ave			ACCT 1- 27- 3
Raiti Charles	210 1 Family Res		Massena Central Sch	37,800
Raiti Patricia	Massena 1 405801	6,800		
14 Sherwood Dr	Lot 53	37,800		
Massena, NY 13662-1755	Buckeye Tr			
	FRNT 65.00 DPTH 125.00			
	EAST-0354110 NRTH-1793191			
	DEED BOOK 1999 PG-13024			
	FULL MARKET VALUE	37,800		
			TOTAL TAX ---	687.31**
			DATE #1	09/30/15
			AMT DUE	687.31
***** 9.082-5-48 *****				
9.082-5-48	11 Middlebury Ave			ACCT 1-328- 1
Raiti Charles	210 1 Family Res		Massena Central Sch	42,000
Raiti Patricia	Massena 1 405801	6,800		
14 Sherwood Dr	Lot #69	42,000		
Massena, NY 13662-1755	Buckeye Tract			
	Residence-One Family			
	FRNT 66.24 DPTH 125.00			
	EAST-0354228 NRTH-1792661			
	DEED BOOK 2013 PG-13875			
	FULL MARKET VALUE	42,000		
			TOTAL TAX ---	763.68**
			DATE #1	09/30/15
			AMT DUE	763.68
***** 9.082-5-49 *****				
9.082-5-49	9 Middlebury Ave			ACCT 1-329- 8
Raiti Charles A	210 1 Family Res		Massena Central Sch	42,000
Raiti Patricia A	Massena 1 405801	6,800		
14 Sherwood Dr	Lot 68	42,000		
Massena, NY 13662-1755	Buckeye Tract			
	Res-One Family			
	FRNT 65.00 DPTH 125.00			
	EAST-0354243 NRTH-1792601			
	DEED BOOK 2004 PG-18508			
	FULL MARKET VALUE	42,000		
			TOTAL TAX ---	763.68**

DATE #1 09/30/15  
AMT DUE 763.68

\*\*\*\*\*

STATE OF NEW YORK  
 COUNTY - St Lawrence  
 SCHOOL - Massena 1  
 TOWN - Massena  
 VILLAGE - Massena  
 SWIS - 405801

2 0 1 5 S C H O O L T A X R O L L  
 T A X A B L E SECTION OF THE ROLL - 1  
 OWNERS NAME SEQUENCE  
 UNIFORM PERCENT OF VALUE IS 100.00

PAGE 1895  
 VALUATION DATE-JUL 01, 2014  
 TAXABLE STATUS DATE-MAR 01, 2015

TAX MAP PARCEL NUMBER	PROPERTY LOCATION & CLASS	ASSESSMENT	EXEMPTION CODE-----	SCHOOL
CURRENT OWNERS NAME	SCHOOL DISTRICT	LAND	TAX DESCRIPTION	TAXABLE VALUE
CURRENT OWNERS ADDRESS	PARCEL SIZE/GRID COORD	TOTAL	SPECIAL DISTRICTS	TAX AMOUNT
***** 9.051-10-16 *****				
40 Belmont St	210 1 Family Res		Enhanced S 41834	ACCT 1-436- 2 BILL 5206
9.051-10-16	Massena 1 405801	6,100	Massena Central Sch	48,000 872.78
Rakoce Elmer F (LU)	Lot 9 Blk 34	48,000		
40 Belmont St	P.g.r.			
Massena, NY 13662	Residence Life Use			
	FRNT 50.00 DPTH 122.00			
	EAST-0355142 NRTH-1801543			
	DEED BOOK 2001 PG-16118			
	FULL MARKET VALUE	48,000		
			TOTAL TAX ---	0.00**
***** 9.051-7-27 *****				
54 Beach St	210 1 Family Res		Enhanced S 41834	ACCT 1-436- 3 BILL 5207
9.051-7-27	Massena 1 405801	5,500	Massena Central Sch	55,000 1,000.06
Rakoce Richard	Residence One Family	55,000		
54 Beach St	FRNT 50.00 DPTH 98.00			
Massena, NY 13662	EAST-0354862 NRTH-1800261			
	DEED BOOK 882 PG-00726			
	FULL MARKET VALUE	55,000		
			TOTAL TAX ---	0.00**
***** 9.043-3-48 *****				
140 Jefferson Ave	210 1 Family Res		Basic Star 41854	ACCT 1-565- 5 BILL 5208
9.043-3-48	Massena 1 405801	6,900	Massena Central Sch	65,000 1,181.89
Rakoce Richard C	Lot 7 Blk 31B	65,000		
140 Jefferson Ave	Homecroft Tr			
Massena, NY 13662	FRNT 50.00 DPTH 125.00			
	EAST-0355664 NRTH-1801953			
	DEED BOOK 1999 PG-11770			
	FULL MARKET VALUE	65,000		
			TOTAL TAX ---	636.40**
			DATE #1	09/30/15
			AMT DUE	636.40
***** 9.042-5-3 *****				
11 Madison Ave	210 1 Family Res		Basic Star 41854	ACCT 1-341- 8 BILL 5209
9.042-5-3	Massena 1 405801	7,800	Massena Central Sch	50,000 909.14
Ralston James II	Lot 11 Blk 47	50,000		
11 Madison Ave	Homecroft Tract			
Massena, NY 13662	FRNT 60.00 DPTH 140.00			
	EAST-0353788 NRTH-1802416			
	DEED BOOK 2002 PG-13834			
	FULL MARKET VALUE	50,000		
			TOTAL TAX ---	363.65**
			DATE #1	09/30/15
			AMT DUE	363.65
*****				

STATE OF NEW YORK  
 COUNTY - St Lawrence  
 SCHOOL - Massena 1  
 TOWN - Massena  
 VILLAGE - Massena  
 SWIS - 405801

2 0 1 5 S C H O O L T A X R O L L  
 T A X A B L E SECTION OF THE ROLL - 1  
 OWNERS NAME SEQUENCE  
 UNIFORM PERCENT OF VALUE IS 100.00

PAGE 1896  
 VALUATION DATE-JUL 01, 2014  
 TAXABLE STATUS DATE-MAR 01, 2015

TAX MAP PARCEL NUMBER	PROPERTY LOCATION & CLASS	ASSESSMENT	EXEMPTION CODE-----	SCHOOL
CURRENT OWNERS NAME	SCHOOL DISTRICT	LAND	TAX DESCRIPTION	TAXABLE VALUE
CURRENT OWNERS ADDRESS	PARCEL SIZE/GRID COORD	TOTAL	SPECIAL DISTRICTS	TAX AMOUNT
*****				
9.068-16-16	20 Brighton St 210 1 Family Res		Enhanced S 41834	9.068-16-16
Ralston w/LU James L	Massena 1 405801	6,400	Massena Central Sch	ACCT 1-252- 6
20 Brighton St	Lot 13	57,000		BILL 5210
Massena, NY 13662	Gonyo Tract Res 1 Family W?15% Vet Ex FRNT 50.00 DPTH 135.00 EAST-0357629 NRTH-1796589 DEED BOOK 2010 PG-15929 FULL MARKET VALUE			57,000
				TOTAL TAX ---
				0.00**
*****				
9.075-6-8.2	84 Grove St 415 Motel		Massena Central Sch	9.075-6-8.2
Ram Inc	Massena 1 405801	382,500		ACCT 1-252- 6
Atten: Pres Amar Patel	(former Super 8 Hotel)	900,000		BILL 5211
84 Grove St	Forty Units Hotel			16,364.59
Massena, NY 13662	FRNT 205.00 DPTH 220.00 ACRES 1.00 EAST-0356651 NRTH-1794637 DEED BOOK 2002 PG-1076 FULL MARKET VALUE			900,000
				TOTAL TAX ---
				16,364.59**
*****				
9.051-2-14	83 Jefferson Ave 210 1 Family Res		Basic Star 41854	9.051-2-14
Ramirez Jose N	Massena 1 405801	6,200	Massena Central Sch	ACCT 1-417- 9
83 Jefferson Ave	Lot 45 Blk 31	44,000		BILL 5212
Massena, NY 13662	P.g.r. Residence-One Family FRNT 50.00 DPTH 125.00 EAST-0356834 NRTH-1801075 DEED BOOK 2005 PG-9722 FULL MARKET VALUE			44,000
				TOTAL TAX ---
				254.56**
*****				
DATE #1 09/30/15				
AMT DUE 254.56				
*****				

STATE OF NEW YORK  
 COUNTY - St Lawrence  
 SCHOOL - Massena 1  
 TOWN - Massena  
 VILLAGE - Massena  
 SWIS - 405801

2 0 1 5 S C H O O L T A X R O L L  
 T A X A B L E SECTION OF THE ROLL - 1  
 OWNERS NAME SEQUENCE  
 UNIFORM PERCENT OF VALUE IS 100.00

PAGE 1897  
 VALUATION DATE-JUL 01, 2014  
 TAXABLE STATUS DATE-MAR 01, 2015

TAX MAP PARCEL NUMBER	PROPERTY LOCATION & CLASS	ASSESSMENT	EXEMPTION CODE-----	SCHOOL
CURRENT OWNERS NAME	SCHOOL DISTRICT	LAND	TAX DESCRIPTION	TAXABLE VALUE
CURRENT OWNERS ADDRESS	PARCEL SIZE/GRID COORD	TOTAL	SPECIAL DISTRICTS	TAX AMOUNT
***** 9.059-7-34 *****				
9.059-7-34	9 Ripley St			ACCT 1-329- 9
Ramos Ruth	210 1 Family Res		Enhanced S 41834	BILL 5213
9 Ripley St	Massena 1 405801	5,500	Massena Central Sch	51,000
Massena, NY 13662	Lot 24	51,000		927.33
	Paddock Pk			
	Res-One Family			
	FRNT 50.00 DPTH 100.00			
	EAST-0356767 NRTH-1798974			
	DEED BOOK 2007 PG-10467			
	FULL MARKET VALUE	51,000		
			TOTAL TAX ---	0.00**
***** 9.074-9-12 *****				
9.074-9-12	46 Ransom Ave			ACCT 1-383- 1
Ramsdell Michelle	210 1 Family Res		Basic Star 41854	BILL 5214
46 Ransom Ave	Massena 1 405801	21,900	Massena Central Sch	30,000
Massena, NY 13662	Parts Of Lot 8 &10	94,000		1,709.19
	Blk B			
	Residence 1 Family			
	FRNT 65.00 DPTH 141.00			
	EAST-0353886 NRTH-1795503			
	DEED BOOK 1103 PG-755			
	FULL MARKET VALUE	94,000		
			TOTAL TAX ---	1,163.70**
			DATE #1	09/30/15
			AMT DUE	1,163.70
***** 9.074-6-5 *****				
9.074-6-5	42 Clarkson Ave			ACCT 1-317- 5
Randall Carl	210 1 Family Res		Enhanced S 41834	BILL 5215
Randall Rosalind	Massena 1 405801	22,900	Massena Central Sch	65,300
42 Clarkson Ave	Lot 8 & 5 Ft Lot 7	125,000		2,272.86
Massena, NY 13662	Westwood Tract			
	Residence 1 Family			
	FRNT 70.00 DPTH 140.00			
	EAST-0352744 NRTH-1795345			
	DEED BOOK 1999 PG-430			
	FULL MARKET VALUE	125,000		
			TOTAL TAX ---	1,167.86**
			DATE #1	09/30/15
			AMT DUE	1,167.86
***** 9.043-1-14 *****				
9.043-1-14	183 Jefferson Ave			ACCT 1-413- 1
Ransom Nanci R	210 1 Family Res		Massena Central Sch	BILL 5216
PO Box 213	Massena 1 405801	8,100		818.23
Roosevelt town, NY 13683	Lot 15 Blk 52	45,000		
	Homecroft Tract			
	FRNT 110.00 DPTH 120.00			
	BANK8888830			
	EAST-0354749 NRTH-1802535			
	DEED BOOK 2003 PG-14469			
	FULL MARKET VALUE	45,000		
			TOTAL TAX ---	818.23**

DATE #1 09/30/15  
AMT DUE 818.23

\*\*\*\*\*

STATE OF NEW YORK  
 COUNTY - St Lawrence  
 SCHOOL - Massena 1  
 TOWN - Massena  
 VILLAGE - Massena  
 SWIS - 405801

2 0 1 5 S C H O O L T A X R O L L  
 T A X A B L E SECTION OF THE ROLL - 1  
 OWNERS NAME SEQUENCE  
 UNIFORM PERCENT OF VALUE IS 100.00

PAGE 1898  
 VALUATION DATE-JUL 01, 2014  
 TAXABLE STATUS DATE-MAR 01, 2015

TAX MAP PARCEL NUMBER	PROPERTY LOCATION & CLASS	ASSESSMENT	EXEMPTION CODE-----	SCHOOL
CURRENT OWNERS NAME	SCHOOL DISTRICT	LAND	TAX DESCRIPTION	TAXABLE VALUE
CURRENT OWNERS ADDRESS	PARCEL SIZE/GRID COORD	TOTAL	SPECIAL DISTRICTS	TAX AMOUNT
*****				
9.060-6-4	Center St 311 Res vac land		Massena Central Sch	9.060-6-4
Raquette Valley Habitat for Humanity, Inc. PO Box 295 Canton, NY 13617	Massena 1 405801 Lot 7 Haskell Tract Vacant Lot FRNT 50.00 DPTH 125.00 EAST-0358510 NRTH-1799364 DEED BOOK 2015 PG-5989 FULL MARKET VALUE	4,600 4,600      4,600		ACCT 1- 96- 2 4,600
TOTAL TAX ---				83.64**
				DATE #1 09/30/15
				AMT DUE 83.64
*****				
10.053-2-4	6 Randall Dr 210 1 Family Res		Basic Star 41854	10.053-2-4
Rastley Don R Jr. Gravlee Melody J 6 Randall Dr Massena, NY 13662	Massena 1 405801 Lot 4 Block 439 Southern Development Residence-1 Fam W/pool FRNT 75.00 DPTH 125.00 BANK8888111 EAST-0361131 NRTH-1798387 DEED BOOK 2012 PG-3422 FULL MARKET VALUE	12,100 79,000      79,000	Massena Central Sch	ACCT 1-222- 2 79,000
TOTAL TAX ---				890.96**
				DATE #1 09/30/15
				AMT DUE 890.96
*****				
9.066-1-50	16 Riverside Pkwy 210 1 Family Res		Basic Star 41854	9.066-1-50
Rawlins Charles Rawlins Laura 16 Riverside Pkwy Massena, NY 13662	Massena 1 405801 Lot 1 Blk C Forest Hills Sub Res-One Family-Corner FRNT 106.00 DPTH 147.00 EAST-0352375 NRTH-1797525 DEED BOOK 00970 PG-00826 FULL MARKET VALUE	25,700 184,000      184,000	Massena Central Sch	ACCT 1- 9- 5.99 184,000
TOTAL TAX ---				2,800.16**
				DATE #1 09/30/15
				AMT DUE 2,800.16
*****				

STATE OF NEW YORK  
 COUNTY - St Lawrence  
 SCHOOL - Massena 1  
 TOWN - Massena  
 VILLAGE - Massena  
 SWIS - 405801

2 0 1 5 S C H O O L T A X R O L L  
 T A X A B L E SECTION OF THE ROLL - 1  
 OWNERS NAME SEQUENCE  
 UNIFORM PERCENT OF VALUE IS 100.00

TAX MAP PARCEL NUMBER	PROPERTY LOCATION & CLASS	ASSESSMENT	EXEMPTION CODE-----	SCHOOL
CURRENT OWNERS NAME	SCHOOL DISTRICT	LAND	TAX DESCRIPTION	TAXABLE VALUE
CURRENT OWNERS ADDRESS	PARCEL SIZE/GRID COORD	TOTAL	SPECIAL DISTRICTS	TAX AMOUNT
*****				
9.052-1-27	197 Park Ave			9.052-1-27
Ray's Place, Inc.	425 Bar		Massena Central Sch	ACCT 1- 23- 8
PO Box 215	Massena 1 405801	12,900		BILL 5220
Massena, NY 13662	Lot # 19 Blk 111	77,000		1,400.08
	P.g.r.			
	K Lounge			
	FRNT 100.00 DPTH 153.00			
	EAST-0357955 NRTH-1800088			
	DEED BOOK 2003 PG-5054			
	FULL MARKET VALUE	77,000		
			TOTAL TAX ---	1,400.08**
				DATE #1 09/30/15
				AMT DUE 1,400.08
*****				
9.042-1-28	16 Owl Ave			9.042-1-28
Raymo Dale	210 1 Family Res		Basic Star 41854	BILL 5221
Raymo Lori	Massena 1 405801	28,400	Massena Central Sch	30,000
16 Owl Ave	Lot #16	163,000		2,963.81
Massena, NY 13662	Madison Subdiv			
	FRNT 85.00 DPTH 200.00			
	EAST-0351731 NRTH-1802158			
	DEED BOOK 1035 PG-00526			
	FULL MARKET VALUE	163,000		
			TOTAL TAX ---	2,418.32**
				DATE #1 09/30/15
				AMT DUE 2,418.32
*****				
9.075-5-12	81 Grove St			9.075-5-12
Raymo Eleanor S (LU)	210 1 Family Res		Enhanced S 41834	ACCT 1-437- 5
Shriver Mary Ellen	Massena 1 405801	6,700	Massena Central Sch	BILL 5222
81 Grove St	Lot 42	72,000		65,300
Massena, NY 13662	Mapleview Tr			1,309.17
	Res-One Family			
	FRNT 50.00 DPTH 150.00			
	EAST-0356820 NRTH-1794875			
	DEED BOOK 2005 PG-18030			
	FULL MARKET VALUE	72,000		
			TOTAL TAX ---	204.17**
				DATE #1 09/30/15
				AMT DUE 204.17
*****				



STATE OF NEW YORK  
 COUNTY - St Lawrence  
 SCHOOL - Massena 1  
 TOWN - Massena  
 VILLAGE - Massena  
 SWIS - 405801

2 0 1 5 S C H O O L T A X R O L L  
 T A X A B L E SECTION OF THE ROLL - 1  
 OWNERS NAME SEQUENCE  
 UNIFORM PERCENT OF VALUE IS 100.00

PAGE 1900  
 VALUATION DATE-JUL 01, 2014  
 TAXABLE STATUS DATE-MAR 01, 2015

TAX MAP PARCEL NUMBER	PROPERTY LOCATION & CLASS	ASSESSMENT	EXEMPTION CODE-----	SCHOOL
CURRENT OWNERS NAME	SCHOOL DISTRICT	LAND	TAX DESCRIPTION	TAXABLE VALUE
CURRENT OWNERS ADDRESS	PARCEL SIZE/GRID COORD	TOTAL	SPECIAL DISTRICTS	TAX AMOUNT
***** 9.051-8-5 *****				
9.051-8-5	12 Chase St			ACCT 1-377- 9
Raymond Sylvia	220 2 Family Res		Massena Central Sch	60,000
396 County Route 37	Massena 1 405801	6,200		
Massena, NY 13662	Lot 37	60,000		
	Trotting Assn			
	Res. I Fam (By Will)			
	FRNT 53.75 DPTH 120.00			
	BANK8888869			
	EAST-0354958 NRTH-1800743			
	DEED BOOK 2009 PG-20894			
	FULL MARKET VALUE	60,000		
			TOTAL TAX ---	1,090.97**
				DATE #1 09/30/15
				AMT DUE 1,090.97
***** 9.066-11-37 *****				
9.066-11-37	43 Bridges Ave			ACCT 1-327- 2
Reagan Mark	210 1 Family Res		Massena Central Sch	81,000
Reagan Julie	Massena 1 405801	17,500		
PO Box 5103	Lot 37	81,000		
Massena, NY 13662	Joy Tract			
	Residence-1 Family			
	FRNT 60.00 DPTH 140.00			
	EAST-0354347 NRTH-1796154			
	DEED BOOK 2002 PG-3924			
	FULL MARKET VALUE	81,000		
			TOTAL TAX ---	1,472.81**
				DATE #1 09/30/15
				AMT DUE 1,472.81
***** 9.067-3-19 *****				
9.067-3-19	159,161 Water St			ACCT 1-313- 7
Reagan Mark J	483 Converted Re		Massena Central Sch	42,000
PO Box 5103	Massena 1 405801	5,200		
Massena, NY 13662	Double Residence	42,000		
	FRNT 55.00 DPTH 120.00			
	EAST-0356278 NRTH-1797065			
	DEED BOOK 1036 PG-01081			
	FULL MARKET VALUE	42,000		
			TOTAL TAX ---	763.68**
				DATE #1 09/30/15
				AMT DUE 763.68

\*\*\*\*\*

STATE OF NEW YORK  
 COUNTY - St Lawrence  
 SCHOOL - Massena 1  
 TOWN - Massena  
 VILLAGE - Massena  
 SWIS - 405801

2 0 1 5 S C H O O L T A X R O L L  
 T A X A B L E SECTION OF THE ROLL - 1  
 OWNERS NAME SEQUENCE  
 UNIFORM PERCENT OF VALUE IS 100.00

PAGE 1901  
 VALUATION DATE-JUL 01, 2014  
 TAXABLE STATUS DATE-MAR 01, 2015

TAX MAP PARCEL NUMBER	PROPERTY LOCATION & CLASS	ASSESSMENT	EXEMPTION CODE-----	SCHOOL
CURRENT OWNERS NAME	SCHOOL DISTRICT	LAND	TAX DESCRIPTION	TAXABLE VALUE
CURRENT OWNERS ADDRESS	PARCEL SIZE/GRID COORD	TOTAL	SPECIAL DISTRICTS	TAX AMOUNT
***** 9.067-3-22 *****				
9.067-3-22	171 Water St			ACCT 1-278- 9
Reagan Vincent W	220 2 Family Res		Massena Central Sch	42,000
Reagan Claire S	Massena 1 405801	5,900		
208 River Dr	Res 2 Fam /Land Contract	42,000		
Massena, NY 13662	FRNT 106.00 DPTH 106.00			
	EAST-0356414 NRTH-1796908			
	DEED BOOK 2011 PG-9828			
	FULL MARKET VALUE	42,000		
TOTAL TAX ---				763.68**
			DATE #1	09/30/15
			AMT DUE	763.68
***** 9.067-3-23 *****				
9.067-3-23	108,110 E Orvis St			ACCT 1-278- 8
Reagan Vincent W	220 2 Family Res		Massena Central Sch	44,000
Reagan Claire S	Massena 1 405801	5,700		
208 River Dr	Res 2 Fam / Land Contract	44,000		
Massena, NY 13662	FRNT 65.00 DPTH 112.00			
	EAST-0356498 NRTH-1796827			
	DEED BOOK 2011 PG-9828			
	FULL MARKET VALUE	44,000		
TOTAL TAX ---				800.05**
			DATE #1	09/30/15
			AMT DUE	800.05
***** 9.067-3-25 *****				
9.067-3-25	100 E Orvis St			ACCT 1-279- 1
Reagan Vincent W	210 1 Family Res		Massena Central Sch	29,000
Reagan Claire S	Massena 1 405801	5,600		
208 River Dr	Res 1 Fam /Land Contract	29,000		
Massena, NY 13662	FRNT 80.00 DPTH 106.00			
	EAST-0356407 NRTH-1796816			
	DEED BOOK 2011 PG-9828			
	FULL MARKET VALUE	29,000		
TOTAL TAX ---				527.30**
			DATE #1	09/30/15
			AMT DUE	527.30
***** 9.042-7-4.11 *****				
9.042-7-4.11	242 N Main St			ACCT 1-358- 8.11
Realty Associates	465 Prof. bldg.		Massena Central Sch	249,000
31 Glenn St	Massena 1 405801	39,200		
Massena, NY 13662-2002	Medical Office Building	249,000		
	FRNT 183.00 DPTH 208.42			
	EAST-0353100 NRTH-1802061			
	DEED BOOK 2005 PG-22072			
	FULL MARKET VALUE	249,000		
TOTAL TAX ---				4,527.54**
			DATE #1	09/30/15
			AMT DUE	4,527.54
*****				

STATE OF NEW YORK  
 COUNTY - St Lawrence  
 SCHOOL - Massena 1  
 TOWN - Massena  
 VILLAGE - Massena  
 SWIS - 405801

2 0 1 5 S C H O O L T A X R O L L  
 T A X A B L E SECTION OF THE ROLL - 1  
 OWNERS NAME SEQUENCE  
 UNIFORM PERCENT OF VALUE IS 100.00

PAGE 1902  
 VALUATION DATE-JUL 01, 2014  
 TAXABLE STATUS DATE-MAR 01, 2015

TAX MAP PARCEL NUMBER	PROPERTY LOCATION & CLASS	ASSESSMENT	EXEMPTION CODE-----	SCHOOL
CURRENT OWNERS NAME	SCHOOL DISTRICT	LAND	TAX DESCRIPTION	TAXABLE VALUE
CURRENT OWNERS ADDRESS	PARCEL SIZE/GRID COORD	TOTAL	SPECIAL DISTRICTS	TAX AMOUNT
*****				
9.067-3-42	31 Glenn St			9.067-3-42
Realty Associates	465 Prof. bldg.		Massena Central Sch	ACCT 1- 7- 6
31 Glenn St	Massena 1 405801	38,800		BILL 5230
Massena, NY 13662-2083	Plot Revised 12/2011 LDC	209,000		3,800.22
	95x258x70x250			
	Comm Bldg & Land			
PRIOR OWNER ON 3/01/2015	FRNT 96.00 DPTH 254.00			
Realty Associates	EAST-0355551 NRTH-1797809			
	DEED BOOK 1115 PG-269			
	FULL MARKET VALUE	209,000		
			TOTAL TAX ---	3,800.22**
				DATE #1 09/30/15
				AMT DUE 3,800.22
*****				
9.075-7-8	7 Highland Ave			9.075-7-8
Regan Sean (LC)	210 1 Family Res		Basic Star 41854	ACCT 1-223- 8
Regan Liza (LC)	Massena 1 405801	22,100	Massena Central Sch	BILL 5231
7 Highland Ave	Lot 21	76,000		30,000
Massena, NY 13662	Highland Ave			1,381.90
	Res - One Family			
	FRNT 55.00 DPTH 192.00			
	EAST-0354583 NRTH-1795454			
	DEED BOOK 00970 PG-00173			
	FULL MARKET VALUE	76,000		
			TOTAL TAX ---	836.41**
				DATE #1 09/30/15
				AMT DUE 836.41
*****				
9.075-10-4	35 Rockaway St			9.075-10-4
Reid Andrew	210 1 Family Res		Basic Star 41854	ACCT 1-511- 3
35 Rockaway St	Massena 1 405801	6,700	Massena Central Sch	BILL 5232
Massena, NY 13662	Lot 77	56,000		30,000
	Mapleview			1,018.24
	Two Family Residence			
	FRNT 50.00 DPTH 150.00			
	EAST-0357084 NRTH-1795110			
	DEED BOOK 2004 PG-12124			
	FULL MARKET VALUE	56,000		
			TOTAL TAX ---	472.75**
				DATE #1 09/30/15
				AMT DUE 472.75
*****				

STATE OF NEW YORK  
 COUNTY - St Lawrence  
 SCHOOL - Massena 1  
 TOWN - Massena  
 VILLAGE - Massena  
 SWIS - 405801

2 0 1 5 S C H O O L T A X R O L L  
 T A X A B L E SECTION OF THE ROLL - 1  
 OWNERS NAME SEQUENCE  
 UNIFORM PERCENT OF VALUE IS 100.00

PAGE 1903  
 VALUATION DATE-JUL 01, 2014  
 TAXABLE STATUS DATE-MAR 01, 2015

TAX MAP PARCEL NUMBER	PROPERTY LOCATION & CLASS	ASSESSMENT	EXEMPTION CODE-----	SCHOOL
CURRENT OWNERS NAME	SCHOOL DISTRICT	LAND	TAX DESCRIPTION	TAXABLE VALUE
CURRENT OWNERS ADDRESS	PARCEL SIZE/GRID COORD	TOTAL	SPECIAL DISTRICTS	TAX AMOUNT
***** 9.074-6-17 *****				
9.074-6-17	49 Sherwood Dr			ACCT 1-200- 9 BILL 5233
Reid Barbara A (LU)	210 1 Family Res		Basic Star 41854	30,000
49 Sherwood Dr	Massena 1 405801	24,000	Massena Central Sch	69,000 1,254.62
Massena, NY 13662	Lot 27 Blk D	69,000		
	Westwood Tract			
	Res-One Family			
	FRNT 78.00 DPTH 135.00			
	EAST-0352803 NRTH-1795014			
	DEED BOOK 2012 PG-15519			
	FULL MARKET VALUE	69,000		
			TOTAL TAX ---	709.13**
				DATE #1 09/30/15
				AMT DUE 709.13
***** 9.074-12-5 *****				
9.074-12-5	13 Highland Ave			ACCT 1- 78- 7 BILL 5234
Reno Lisa	210 1 Family Res		Basic Star 41854	30,000
13 Highland Ave	Massena 1 405801	20,900	Massena Central Sch	68,000 1,236.44
Massena, NY 13662	Lot 27	68,000		
	Highland Park Tract			
	Residence-One Family			
	FRNT 50.00 DPTH 192.00			
	EAST-0354415 NRTH-1795420			
	DEED BOOK 2002 PG-13327			
	FULL MARKET VALUE	68,000		
			TOTAL TAX ---	690.95**
				DATE #1 09/30/15
				AMT DUE 690.95
***** 9.067-12-17 *****				
9.067-12-17	44 Parker Ave			ACCT 1-440- 5 BILL 5235
Reome Ronald	210 1 Family Res		Enhanced S 41834	54,000
Reome Jean	Massena 1 405801	6,900	Massena Central Sch	54,000 981.88
44 Parker Ave	55 Ft Of Lot # 20	54,000		
Massena, NY 13662	Revier Tract			
	Residence-1 Family			
	FRNT 55.00 DPTH 145.00			
	EAST-0357369 NRTH-1796338			
	DEED BOOK 861 PG-00106			
	FULL MARKET VALUE	54,000		
			TOTAL TAX ---	0.00**
*****				

STATE OF NEW YORK  
 COUNTY - St Lawrence  
 SCHOOL - Massena 1  
 TOWN - Massena  
 VILLAGE - Massena  
 SWIS - 405801

2 0 1 5 S C H O O L T A X R O L L  
 T A X A B L E SECTION OF THE ROLL - 1  
 OWNERS NAME SEQUENCE  
 UNIFORM PERCENT OF VALUE IS 100.00

PAGE 1904  
 VALUATION DATE-JUL 01, 2014  
 TAXABLE STATUS DATE-MAR 01, 2015

TAX MAP PARCEL NUMBER	PROPERTY LOCATION & CLASS	ASSESSMENT	EXEMPTION CODE-----	SCHOOL
CURRENT OWNERS NAME	SCHOOL DISTRICT	LAND	TAX DESCRIPTION	TAXABLE VALUE
CURRENT OWNERS ADDRESS	PARCEL SIZE/GRID COORD	TOTAL	SPECIAL DISTRICTS	TAX AMOUNT
***** 9.057-3-7 *****				
15 Baldwin Ave	210 1 Family Res		Basic Star 41854	ACCT 1-205- 5
9.057-3-7	Massena 1 405801	25,100	Massena Central Sch	BILL 5236
Reome Ronald A Jr.	Lot 17 Blk 701 B	96,000		30,000
Reome Kerry S	Newton Estates			1,745.56
15 Baldwin Ave	Res-One Family			
Massena, NY 13662-1035	FRNT 105.00 DPTH 120.00			
PRIOR OWNER ON 3/01/2015	EAST-0349709 NRTH-1799054			
Reome Ronald A Jr.	DEED BOOK 2011 PG-14427			
	FULL MARKET VALUE	96,000		
TOTAL TAX ---				1,200.07**
				DATE #1 09/30/15
				AMT DUE 1,200.07
***** 9.057-3-16.22 *****				
Baldwin Ave	311 Res vac land		Massena Central Sch	BILL 5237
9.057-3-16.22	Massena 1 405801	15,000		272.74
Reome Ronald Jr	FRNT 147.00 DPTH	15,000		
15 Baldwin Ave	ACRES 1.30			
Massena, NY 13662	EAST-0349817 NRTH-1798903			
	FULL MARKET VALUE	15,000		
TOTAL TAX ---				272.74**
				DATE #1 09/30/15
				AMT DUE 272.74
***** 9.057-3-16.4 *****				
Baldwin Ave	311 Res vac land		Massena Central Sch	BILL 5238
9.057-3-16.4	Massena 1 405801	400		7.27
Reome Ronald Jr.	Vacant Strip	400		
15 Baldwin Ave	Vacant Strip 10' X 120'			
Massena, NY 13662	FRNT 10.00 DPTH 120.00			
	EAST-0349655 NRTH-1799071			
	DEED BOOK 2008 PG-10267			
	FULL MARKET VALUE	400		
TOTAL TAX ---				7.27**
				DATE #1 09/30/15
				AMT DUE 7.27
***** 9.057-3-16.21 *****				
CR 43	311 Res vac land		Massena Central Sch	BILL 5239
9.057-3-16.21	Massena 1 405801	500		9.09
Reome Ronald Jr.	Newton Estates Subdv	500		
15 Baldwin St	Off Town Line Rd			
Massena, NY 13662	Vacant 1.90 A Land			
	FRNT 29.00 DPTH 170.00			
	ACRES 0.11			
	EAST-0349453 NRTH-1798721			
	DEED BOOK 2010 PG-16070			
	FULL MARKET VALUE	500		
TOTAL TAX ---				9.09**
				DATE #1 09/30/15

\*\*\*\*\*

STATE OF NEW YORK  
 COUNTY - St Lawrence  
 SCHOOL - Massena 1  
 TOWN - Massena  
 VILLAGE - Massena  
 SWIS - 405801

2 0 1 5 S C H O O L T A X R O L L  
 T A X A B L E SECTION OF THE ROLL - 1  
 OWNERS NAME SEQUENCE  
 UNIFORM PERCENT OF VALUE IS 100.00

PAGE 1905  
 VALUATION DATE-JUL 01, 2014  
 TAXABLE STATUS DATE-MAR 01, 2015

TAX MAP PARCEL NUMBER	PROPERTY LOCATION & CLASS	ASSESSMENT	EXEMPTION CODE-----	SCHOOL
CURRENT OWNERS NAME	SCHOOL DISTRICT	LAND	TAX DESCRIPTION	TAXABLE VALUE
CURRENT OWNERS ADDRESS	PARCEL SIZE/GRID COORD	TOTAL	SPECIAL DISTRICTS	TAX AMOUNT
***** 9.059-7-4 *****				
15 Boynton St				ACCT 1-440- 6
9.059-7-4	210 1 Family Res		Enhanced S 41834	BILL 5240
Revai Joseph	Massena 1 405801	5,000	Massena Central Sch	60,000
Revai Julia	Lot 29	60,000		1,090.97
15 Boynton St	Paddock Park			
Massena, NY 13662	Residence 1 Family			
	FRNT 50.00 DPTH 100.00			
	EAST-0356761 NRTH-1799068			
	DEED BOOK 653 PG-00279			
	FULL MARKET VALUE	60,000		
			TOTAL TAX ---	0.00**
***** 9.067-3-9 *****				
101,103 Water St				ACCT 1-475- 7
9.067-3-9	483 Converted Re		Massena Central Sch	BILL 5241
Revier Barney	Massena 1 405801	18,900		39,000
Revier Diane	Plot Revised 12/2011 LDC	39,000		709.13
6 Warren Ave	Dbl Res 101-103			
Massena, NY 13662	Double Residence			
	FRNT 53.00 DPTH 125.00			
	EAST-0355853 NRTH-1797602			
	DEED BOOK 1058 PG-524			
	FULL MARKET VALUE	39,000		
			TOTAL TAX ---	709.13**
			DATE #1	09/30/15
			AMT DUE	709.13
***** 9.059-5-24 *****				
6 Warren Ave				ACCT 1-182- 2
9.059-5-24	210 1 Family Res		Enhanced S 41834	BILL 5242
Revier Barney A	Massena 1 405801	15,500	Massena Central Sch	65,300
6 Warren Ave	Lot 9	82,000		1,491.00
Massena, NY 13662	Blk 16			
	Res			
	FRNT 50.00 DPTH 125.00			
	EAST-0356271 NRTH-1799467			
	DEED BOOK 998 PG-00699			
	FULL MARKET VALUE	82,000		
			TOTAL TAX ---	386.00**
			DATE #1	09/30/15
			AMT DUE	386.00
*****				

STATE OF NEW YORK  
 COUNTY - St Lawrence  
 SCHOOL - Massena 1  
 TOWN - Massena  
 VILLAGE - Massena  
 SWIS - 405801

2 0 1 5 S C H O O L T A X R O L L  
 T A X A B L E SECTION OF THE ROLL - 1  
 OWNERS NAME SEQUENCE  
 UNIFORM PERCENT OF VALUE IS 100.00

PAGE 1906  
 VALUATION DATE-JUL 01, 2014  
 TAXABLE STATUS DATE-MAR 01, 2015

TAX MAP PARCEL NUMBER	PROPERTY LOCATION & CLASS	ASSESSMENT	EXEMPTION CODE-----	SCHOOL
CURRENT OWNERS NAME	SCHOOL DISTRICT	LAND	TAX DESCRIPTION	TAXABLE VALUE
CURRENT OWNERS ADDRESS	PARCEL SIZE/GRID COORD	TOTAL	SPECIAL DISTRICTS	TAX AMOUNT
***** 16.027-2-8 *****				
54 Cook St				ACCT 1-440- 9 BILL 5243
16.027-2-8	210 1 Family Res - WTRFNT		Aged - All 41800	13,250
Revier Everett	Massena 1 405801	26,100	Enhanced S 41834	13,250
54 Cook St	Res-One Family	26,500	Massena Central Sch	240.92
Massena, NY 13662	FRNT 45.00 DPTH 258.00			
	EAST-0355415 NRTH-1791662			
	DEED BOOK 763 PG-00226			
	FULL MARKET VALUE	26,500		
			TOTAL TAX ---	0.00**
***** 9.083-3-26 *****				
5 Isabel St				ACCT 1-198- 1 BILL 5244
9.083-3-26	210 1 Family Res		Massena Central Sch	727.32
Revier Gary F	Massena 1 405801	6,200		
Revier Ann M	Lot 16 Blk 3	40,000		
3387 Brockport Spencerport Rd	Hatfield Tr			
Spencerport, NY 14559-2169	Res. One Family			
	FRNT 50.00 DPTH 125.00			
	EAST-0355422 NRTH-1793605			
	DEED BOOK 1053 PG-00782			
	FULL MARKET VALUE	40,000		
			TOTAL TAX ---	727.32**
			DATE #1	09/30/15
			AMT DUE	727.32
***** 9.074-7-6 *****				
36 Nightengale Ave				ACCT 1- 64- 9 BILL 5245
9.074-7-6	210 1 Family Res		Enhanced S 41834	65,300
Rexford Harry J	Massena 1 405801	29,500	Massena Central Sch	1,381.90
Rexford Constance G	Lots 7-8 Blk B	76,000		
36 Nightengale Ave	Westwood Map 1			
Massena, NY 13662	res 1 fam w/abv gr pool			
	FRNT 135.00 DPTH 140.00			
	EAST-0353009 NRTH-1795565			
	DEED BOOK 2011 PG-19856			
	FULL MARKET VALUE	76,000		
			TOTAL TAX ---	276.90**
			DATE #1	09/30/15
			AMT DUE	276.90
***** 9.043-2-63 *****				
103 Stoughton Ave				ACCT 1-250- 3 BILL 5246
9.043-2-63	210 1 Family Res		Basic Star 41854	30,000
Reyes Edwin	Massena 1 405801	8,500	Massena Central Sch	1,618.28
Reyes Beth	Lots 15 & 16, Blk 41	89,000		
103 Stoughton Ave	FRNT 117.00 DPTH 125.00			
Massena, NY 13662	EAST-0354784 NRTH-1801882			
	DEED BOOK 1998 PG-9007			
	FULL MARKET VALUE	89,000		
			TOTAL TAX ---	1,072.79**
			DATE #1	09/30/15
			AMT DUE	1,072.79

\*\*\*\*\*



STATE OF NEW YORK  
 COUNTY - St Lawrence  
 SCHOOL - Massena 1  
 TOWN - Massena  
 VILLAGE - Massena  
 SWIS - 405801

2 0 1 5 S C H O O L T A X R O L L  
 T A X A B L E SECTION OF THE ROLL - 1  
 OWNERS NAME SEQUENCE  
 UNIFORM PERCENT OF VALUE IS 100.00

TAX MAP PARCEL NUMBER	PROPERTY LOCATION & CLASS	ASSESSMENT	EXEMPTION CODE-----	SCHOOL
CURRENT OWNERS NAME	SCHOOL DISTRICT	LAND	TAX DESCRIPTION	TAXABLE VALUE
CURRENT OWNERS ADDRESS	PARCEL SIZE/GRID COORD	TOTAL	SPECIAL DISTRICTS	TAX AMOUNT
***** 9.050-6-8.1 *****				
9.050-6-8.1	12 Martin St			ACCT 1-411- 2
Reynolds Beatrice P (LU)	210 1 Family Res		Massena Central Sch	BILL 5247
Susan Reynold Stratton	Massena 1 405801	8,100		1,127.34
10 Martin St	Part Lots 65 & 61	62,000		
Massena, NY 13662	Irregular Shape			
	Res 1 Fam / 40X24 Garage			
	FRNT 135.00 DPTH 100.00			
	EAST-0353468 NRTH-1800800			
	DEED BOOK 2012 PG-12498			
	FULL MARKET VALUE	62,000		
TOTAL TAX ---				1,127.34**
				DATE #1 09/30/15
				AMT DUE 1,127.34
***** 9.051-3-18 *****				
9.051-3-18	7,9 Cedar St			ACCT 1-199- 1
Reynolds Charles J	220 2 Family Res		Enhanced S 41834	BILL 5248
Reynolds Joyce	Massena 1 405801	5,100	Massena Central Sch	51,400
7 Cedar St	Lot 8 Blk 22	51,400		934.60
Massena, NY 13662	P.G.R. Subdv.			
	@ Family Res on Land Cont			
	FRNT 55.00 DPTH 115.00			
	EAST-0356876 NRTH-1800594			
	DEED BOOK 2007 PG-8685			
	FULL MARKET VALUE	51,400		
TOTAL TAX ---				0.00**
***** 9.083-3-35 *****				
9.083-3-35	4 Linden St			ACCT 1-441- 6
Reynolds Chester (LU)	210 1 Family Res		Enhanced S 41834	BILL 5249
Reynolds Janet (LU)	Massena 1 405801	7,100	Massena Central Sch	57,000
4 Linden St	Lot 17 & N 1/2 19 Blk 3	57,000		1,036.42
Massena, NY 13662	Hatfield Tract			
	FRNT 75.00 DPTH 125.00			
	EAST-0355299 NRTH-1793568			
	DEED BOOK 1999 PG-19090			
	FULL MARKET VALUE	57,000		
TOTAL TAX ---				0.00**
***** 9.059-13-4 *****				
9.059-13-4	32 Somerset Ave			ACCT 1-108- 2
Reynolds Corey J	210 1 Family Res		Basic Star 41854	BILL 5250
32 Somerset Ave	Massena 1 405801	6,000	Massena Central Sch	30,000
Massena, NY 13662	Lot 4 Blk 10	52,000		945.51
	Pgr			
	Residence One Family			
	FRNT 55.00 DPTH 159.00			
	EAST-0357509 NRTH-1799818			
	DEED BOOK 2015 PG-5875			
	FULL MARKET VALUE	52,000		
TOTAL TAX ---				400.02**
				DATE #1 09/30/15
				AMT DUE 400.02
*****				



STATE OF NEW YORK  
 COUNTY - St Lawrence  
 SCHOOL - Massena 1  
 TOWN - Massena  
 VILLAGE - Massena  
 SWIS - 405801

2 0 1 5 S C H O O L T A X R O L L  
 T A X A B L E SECTION OF THE ROLL - 1  
 OWNERS NAME SEQUENCE  
 UNIFORM PERCENT OF VALUE IS 100.00

PAGE 1908  
 VALUATION DATE-JUL 01, 2014  
 TAXABLE STATUS DATE-MAR 01, 2015

TAX MAP PARCEL NUMBER	PROPERTY LOCATION & CLASS	ASSESSMENT	EXEMPTION CODE-----	SCHOOL
CURRENT OWNERS NAME	SCHOOL DISTRICT	LAND	TAX DESCRIPTION	TAXABLE VALUE
CURRENT OWNERS ADDRESS	PARCEL SIZE/GRID COORD	TOTAL	SPECIAL DISTRICTS	TAX AMOUNT
***** 9.042-2-34 *****				
9.042-2-34	259 N Main St			ACCT 1-441- 7 BILL 5251
Reynolds Donna (LU)	210 1 Family Res		Enhanced S 41834	58,000
259 N Main Street	Massena 1 405801	6,700	Massena Central Sch	58,000
Massena, NY 13662	Lot 3 Blk 49	58,000		
	Homecroft Tract			
	FRNT 50.00 DPTH 120.00			
	EAST-0353088 NRTH-1802706			
	DEED BOOK 2002 PG-13385			
	FULL MARKET VALUE	58,000		
			TOTAL TAX ---	0.00**
***** 9.074-5-4 *****				
9.074-5-4	32 Sherwood Dr			ACCT 1- 64- 2 BILL 5252
Reynolds Gisele M	210 1 Family Res		Basic Star 41854	30,000
Napus Federal Credit Union	Massena 1 405801	24,000	Massena Central Sch	75,000
12 Herbert St	Lot 4 Blk F	75,000		
Alexandria, VA 22305	Westwood Tr			
	Res-One Family			
	FRNT 78.00 DPTH 135.00			
	BANK8888220			
	EAST-0352341 NRTH-1795367			
	DEED BOOK 2012 PG-12593			
	FULL MARKET VALUE	75,000		
			TOTAL TAX ---	818.23**
			DATE #1	09/30/15
			AMT DUE	818.23
***** 9.066-9-12.1 *****				
9.066-9-12.1	9 Rosebrier Ave			ACCT 1-620-12.1 BILL 5253
Reynolds Muriel	210 1 Family Res		Enhanced S 41834	65,300
9 Rosebrier Ave	Massena 1 405801	29,600	Massena Central Sch	182,000
Massena, NY 13662-1705	Lot 7 & 50 Ft Lot 6 Blk B	182,000		
	Forest Hills Sub Map #2			
	Residence 1 Family W/pool			
	FRNT 130.00 DPTH 146.00			
	EAST-0351846 NRTH-1797314			
	DEED BOOK 988 PG-00453			
	FULL MARKET VALUE	182,000		
			TOTAL TAX ---	2,204.28**
			DATE #1	09/30/15
			AMT DUE	2,204.28
*****				

STATE OF NEW YORK  
 COUNTY - St Lawrence  
 SCHOOL - Massena 1  
 TOWN - Massena  
 VILLAGE - Massena  
 SWIS - 405801

2 0 1 5 S C H O O L T A X R O L L  
 T A X A B L E SECTION OF THE ROLL - 1  
 OWNERS NAME SEQUENCE  
 UNIFORM PERCENT OF VALUE IS 100.00

PAGE 1909  
 VALUATION DATE-JUL 01, 2014  
 TAXABLE STATUS DATE-MAR 01, 2015

TAX MAP PARCEL NUMBER	PROPERTY LOCATION & CLASS	ASSESSMENT	EXEMPTION CODE-----	SCHOOL
CURRENT OWNERS NAME	SCHOOL DISTRICT	LAND	TAX DESCRIPTION	TAXABLE VALUE
CURRENT OWNERS ADDRESS	PARCEL SIZE/GRID COORD	TOTAL	SPECIAL DISTRICTS	TAX AMOUNT
***** 9.051-8-8 *****				
18 Chase St				ACCT 1-265- 9 BILL 5254
9.051-8-8	210 1 Family Res		Basic Star 41854	30,000
Reynolds Ryan T	Massena 1 405801	6,000	Massena Central Sch	69,000 1,254.62
Reynolds Crystal	Lot 31	69,000		
18 Chase St	Driving Park			
Massena, NY 13662	Residence-One Family			
	FRNT 50.00 DPTH 120.00			
	EAST-0355092 NRTH-1800829			
	DEED BOOK 2007 PG-13459			
	FULL MARKET VALUE	69,000		
			TOTAL TAX ---	709.13**
			DATE #1	09/30/15
			AMT DUE	709.13
***** 9.050-6-6.1 *****				
176 N Main St				ACCT 1-410- 8 BILL 5255
9.050-6-6.1	210 1 Family Res		Basic Star 41854	30,000
Richards Christopher A	Massena 1 405801	6,400	Massena Central Sch	55,700 1,012.79
176 N Main St	Part Lot # 61	55,700		
Massena, NY 13662	Corneer Lot			
	Residence One Family			
	FRNT 92.00 DPTH 120.00			
	BANK8888869			
	EAST-0353585 NRTH-1800831			
	DEED BOOK 2013 PG-9719			
	FULL MARKET VALUE	55,700		
			TOTAL TAX ---	467.30**
			DATE #1	09/30/15
			AMT DUE	467.30
***** 9.066-1-15 *****				
7 Hillcrest Ave				ACCT 1-362- 8 BILL 5256
9.066-1-15	210 1 Family Res		Basic Star 41854	30,000
Richards Duane	Massena 1 405801	20,500	Massena Central Sch	81,000 1,472.81
Richards Kelli	Lot 6	81,000		
7 Hillcrest Ave	Bayley Tract			
Massena, NY 13662	Residence - 1 Family			
	FRNT 60.00 DPTH 191.00			
	EAST-0353182 NRTH-1797466			
	DEED BOOK 1999 PG-15611			
	FULL MARKET VALUE	81,000		
			TOTAL TAX ---	927.32**
			DATE #1	09/30/15
			AMT DUE	927.32
*****				

STATE OF NEW YORK  
 COUNTY - St Lawrence  
 SCHOOL - Massena 1  
 TOWN - Massena  
 VILLAGE - Massena  
 SWIS - 405801

2 0 1 5 S C H O O L T A X R O L L  
 T A X A B L E SECTION OF THE ROLL - 1  
 OWNERS NAME SEQUENCE  
 UNIFORM PERCENT OF VALUE IS 100.00

PAGE 1910  
 VALUATION DATE-JUL 01, 2014  
 TAXABLE STATUS DATE-MAR 01, 2015

TAX MAP PARCEL NUMBER	PROPERTY LOCATION & CLASS	ASSESSMENT	EXEMPTION CODE-----	SCHOOL
CURRENT OWNERS NAME	SCHOOL DISTRICT	LAND	TAX DESCRIPTION	TAXABLE VALUE
CURRENT OWNERS ADDRESS	PARCEL SIZE/GRID COORD	TOTAL	SPECIAL DISTRICTS	TAX AMOUNT
***** 9.059-12-5 *****				
9.059-12-5	27 Cornell Ave			ACCT 1-316- 1
Richards Ethel	210 1 Family Res		Massena Central Sch	57,000
27 Sycamore St	Massena 1 405801	15,500		
Massena, NY 13662-1513	Lot # 2 Blk 7	57,000		
	P.g.r.			
	Residence-One Family			
	FRNT 50.00 DPTH 125.00			
	EAST-0357230 NRTH-1799037			
	DEED BOOK 2000 PG-21365			
	FULL MARKET VALUE	57,000		
TOTAL TAX ---				1,036.42**
				DATE #1 09/30/15
				AMT DUE 1,036.42
***** 9.051-6-3 *****				
9.051-6-3	46 Beach St			ACCT 1-560- 1
Richards Kathleen	210 1 Family Res		Basic Star 41854	
46 Beach St	Massena 1 405801	7,400	Massena Central Sch	52,000
Massena, NY 13662	Lot 9	52,000		
	Ober Tract			
	Residence-One Family			
	FRNT 50.00 DPTH 198.00			
	EAST-0355030 NRTH-1800076			
	DEED BOOK 1103 PG-641			
	FULL MARKET VALUE	52,000		
TOTAL TAX ---				400.02**
				DATE #1 09/30/15
				AMT DUE 400.02
***** 9.083-9-5.1 *****				
9.083-9-5.1	461 S Main St			ACCT 1-442- 9
Richards Mary Jeanne	431 Auto dealer		Massena Central Sch	47,400
251 Andrews St Apt 4	Massena 1 405801	12,500		
Massena, NY 13662-1645	Auto Sales	47,400		
	FRNT 110.00 DPTH 122.00			
	EAST-0356208 NRTH-1791917			
	FULL MARKET VALUE	47,400		
TOTAL TAX ---				861.87**
				DATE #1 09/30/15
				AMT DUE 861.87
***** 9.050-6-5 *****				
9.050-6-5	178 N Main St			ACCT 1- 60- 9
Richards Theodore	210 1 Family Res		Basic Star 41854	
178 N Main Street	Massena 1 405801	6,400	Massena Central Sch	50,000
Massena, NY 13662	See Deed 1001/225	50,000		
	res 1 family w/det garage			
	FRNT 46.00 DPTH 145.00			
	EAST-0353559 NRTH-1800889			
	DEED BOOK 1999 PG-18891			
	FULL MARKET VALUE	50,000		
TOTAL TAX ---				363.65**
				DATE #1 09/30/15
				AMT DUE 363.65

\*\*\*\*\*

STATE OF NEW YORK  
 COUNTY - St Lawrence  
 SCHOOL - Massena 1  
 TOWN - Massena  
 VILLAGE - Massena  
 SWIS - 405801

2 0 1 5 S C H O O L T A X R O L L  
 T A X A B L E SECTION OF THE ROLL - 1  
 OWNERS NAME SEQUENCE  
 UNIFORM PERCENT OF VALUE IS 100.00

PAGE 1911  
 VALUATION DATE-JUL 01, 2014  
 TAXABLE STATUS DATE-MAR 01, 2015

TAX MAP PARCEL NUMBER	PROPERTY LOCATION & CLASS	ASSESSMENT	EXEMPTION CODE-----	SCHOOL
CURRENT OWNERS NAME	SCHOOL DISTRICT	LAND	TAX DESCRIPTION	TAXABLE VALUE
CURRENT OWNERS ADDRESS	PARCEL SIZE/GRID COORD	TOTAL	SPECIAL DISTRICTS	TAX AMOUNT
***** 9.068-3-6 *****				
9.068-3-6	221 E Orvis St			ACCT 1-555- 7
Richards Warren	483 Converted Re		Massena Central Sch	99,000
Richards Linda	Massena 1 405801	19,900		
354 E Orvis Street	LOT # 1 BLK 5	99,000		
Massena, NY 13662	River View Tract			
	CEN 21 OFFICE & APT UNITS			
	FRNT 65.00 DPTH 140.00			
	EAST-0358124 NRTH-1797464			
	DEED BOOK 1019 PG-00522			
	FULL MARKET VALUE	99,000		
			TOTAL TAX ---	1,800.10**
				DATE #1 09/30/15
				AMT DUE 1,800.10
***** 9.068-3-7 *****				
9.068-3-7	E Orvis St			ACCT 1-555- 6
Richards Warren	311 Res vac land		Massena Central Sch	5,900
Richards Linda	Massena 1 405801	5,900		
354 E Orvis St	Lot 2 Blk 5	5,900		
Massena, NY 13662	R V T			
	Lot			
	FRNT 50.00 DPTH 140.00			
	EAST-0358174 NRTH-1797489			
	DEED BOOK 1019 PG-00522			
	FULL MARKET VALUE	5,900		
			TOTAL TAX ---	107.28**
				DATE #1 09/30/15
				AMT DUE 107.28
***** 9.051-8-33 *****				
9.051-8-33	73 Ober St			ACCT 1- 1- 2
Richer Raymond J	210 1 Family Res		Massena Central Sch	46,000
Richer Rita	Massena 1 405801	6,700		
200 Roosevelt Rd	Lot 9 Blk 32	46,000		
Massena, NY 13662	Pgr			
	Residence One Family			
	FRNT 50.00 DPTH 120.00			
	EAST-0355638 NRTH-1801033			
	DEED BOOK 1065 PG-1136			
	FULL MARKET VALUE	46,000		
			TOTAL TAX ---	836.41**
				DATE #1 09/30/15
				AMT DUE 836.41

\*\*\*\*\*

STATE OF NEW YORK  
 COUNTY - St Lawrence  
 SCHOOL - Massena 1  
 TOWN - Massena  
 VILLAGE - Massena  
 SWIS - 405801

2 0 1 5 S C H O O L T A X R O L L  
 T A X A B L E SECTION OF THE ROLL - 1  
 OWNERS NAME SEQUENCE  
 UNIFORM PERCENT OF VALUE IS 100.00

PAGE 1912  
 VALUATION DATE-JUL 01, 2014  
 TAXABLE STATUS DATE-MAR 01, 2015

TAX MAP PARCEL NUMBER	PROPERTY LOCATION & CLASS	ASSESSMENT	EXEMPTION CODE-----	SCHOOL
CURRENT OWNERS NAME	SCHOOL DISTRICT	LAND	TAX DESCRIPTION	TAXABLE VALUE
CURRENT OWNERS ADDRESS	PARCEL SIZE/GRID COORD	TOTAL	SPECIAL DISTRICTS	TAX AMOUNT
***** 9.067-5-2 *****				
9.067-5-2	105 E Orvis St			ACCT 1-294- 5 BILL 5264
Richey Mary Jo	210 1 Family Res		Basic Star 41854	30,000
105 E Orvis Street	Massena 1 405801	20,000	Massena Central Sch	50,000 909.14
Massena, NY 13662	E Orves Street	50,000		
	Res 1 Family W/ 25% Vet			
	FRNT 80.00 DPTH 153.00			
	EAST-0356518 NRTH-1796663			
	DEED BOOK 2001 PG-7259			
	FULL MARKET VALUE	50,000		
			TOTAL TAX ---	363.65**
			DATE #1	09/30/15
			AMT DUE	363.65
***** 9.083-3-14 *****				
9.083-3-14	4 Isabel St			ACCT 1-566- 5 BILL 5265
Richey William	210 1 Family Res		Enhanced S 41834	60,000
Richey Loretta	Massena 1 405801	6,400	Massena Central Sch	60,000 1,090.97
4 Isabel St	Lot 11 Blk 1	60,000		
Massena, NY 13662	Hatfield Tract			
	Residence One Family			
	FRNT 50.00 DPTH 132.00			
	EAST-0355609 NRTH-1793577			
	DEED BOOK 1002 PG-00611			
	FULL MARKET VALUE	60,000		
			TOTAL TAX ---	0.00**
***** 9.050-8-18 *****				
9.050-8-18	68 Martin St			ACCT 1-114- 8 BILL 5266
Richter Daniel W	210 1 Family Res		Massena Central Sch	35,000 636.40
Richter Dora L	Massena 1 405801	7,500		
20 Smith Rd	Lot 12	35,000		
Potsdam, NY 13676	Bridges Tract			
	RES 1 FAMILY ON LAND CONT			
	FRNT 52.00 DPTH 220.00			
	EAST-0352626 NRTH-1800432			
	DEED BOOK 2005 PG-1486			
	FULL MARKET VALUE	35,000		
			TOTAL TAX ---	636.40**
			DATE #1	09/30/15
			AMT DUE	636.40
***** 9.058-5-6 *****				
9.058-5-6	9 East Ave			ACCT 1-447- 9 BILL 5267
Riley Bruce I	210 1 Family Res		Massena Central Sch	66,000 1,200.07
Riley Marjorie J	Massena 1 405801	10,100		
9 East Ave	Lot 31 & 32Ft Lot 32	66,000		
Massena, NY 13662	Hosmer Tract			
	1 Fam Res & Garage			
	FRNT 115.00 DPTH 200.00			
	BANK8888869			
	EAST-0351782 NRTH-1798788			
	DEED BOOK 2011 PG-9188			
	FULL MARKET VALUE	66,000		
			TOTAL TAX ---	1,200.07**



DATE #1 09/30/15  
AMT DUE 1,200.07

\*\*\*\*\*

STATE OF NEW YORK  
 COUNTY - St Lawrence  
 SCHOOL - Massena 1  
 TOWN - Massena  
 VILLAGE - Massena  
 SWIS - 405801

2 0 1 5 S C H O O L T A X R O L L  
 T A X A B L E SECTION OF THE ROLL - 1  
 OWNERS NAME SEQUENCE  
 UNIFORM PERCENT OF VALUE IS 100.00

PAGE 1913  
 VALUATION DATE-JUL 01, 2014  
 TAXABLE STATUS DATE-MAR 01, 2015

TAX MAP PARCEL NUMBER	PROPERTY LOCATION & CLASS	ASSESSMENT	EXEMPTION CODE-----	SCHOOL
CURRENT OWNERS NAME	SCHOOL DISTRICT	LAND	TAX DESCRIPTION	TAXABLE VALUE
CURRENT OWNERS ADDRESS	PARCEL SIZE/GRID COORD	TOTAL	SPECIAL DISTRICTS	TAX AMOUNT
***** 9.066-1-25 *****				
9.066-1-25	16 Hillcrest Ave			ACCT 1-447- 6
Riley Keefe	210 1 Family Res		Basic Star 41854	BILL 5268
Riley Margaret	Massena 1 405801	18,500	Massena Central Sch	30,000
16 Hillcrest Ave	Lot 15	106,300		1,932.84
Massena, NY 13662	Bailey Tract			
	Residence - 1 Family			
	FRNT 60.00 DPTH 168.00			
	EAST-0352849 NRTH-1797544			
	DEED BOOK 1026 PG-00388			
	FULL MARKET VALUE	106,300		
TOTAL TAX ---				1,387.35**
				DATE #1 09/30/15
				AMT DUE 1,387.35
***** 9.082-5-10 *****				
9.082-5-10	40 Amherst Rd			ACCT 1-514- 7
Riley Ronald E	210 1 Family Res		Enhanced S 41834	BILL 5269
40 Amherst Rd	Massena 1 405801	7,000	Massena Central Sch	42,000
Massena, NY 13662	Lot 11	42,000		763.68
	Buckeye Tract			
	FRNT 60.00 DPTH 140.00			
	EAST-0354235 NRTH-1793591			
	DEED BOOK 2006 PG-3712			
	FULL MARKET VALUE	42,000		
TOTAL TAX ---				0.00**
				DATE #1 09/30/15
				AMT DUE 854.60
***** 9.051-1-12 *****				
9.051-1-12	122 Jefferson Ave			ACCT 1-366- 5
Rivale Brian & Rebecca (LC	210 1 Family Res		Massena Central Sch	BILL 5270
Yale Sheila Mae	Massena 1 405801	6,200		854.60
122 Jefferson Ave	Lot 16 Blk 31B	47,000		
Massena, NY 13662	P. G. R.			
	Res. One Family			
	FRNT 50.00 DPTH 125.00			
	EAST-0356054 NRTH-1801726			
	DEED BOOK 2002 PG-8497			
	FULL MARKET VALUE	47,000		
TOTAL TAX ---				854.60**
				DATE #1 09/30/15
				AMT DUE 854.60
***** 9.042-7-13 *****				
9.042-7-13	135 Beach St			ACCT 1-126- 4
Rivard Roy P	210 1 Family Res		Enhanced S 41834	BILL 5271
Rivard Carol Sue	Massena 1 405801	6,700	Massena Central Sch	40,700
135 Beach St	Lot 12 Blk 46	40,700		740.04
Massena, NY 13662	Homecroft Tract			
	FRNT 50.00 DPTH 120.00			
	EAST-0353421 NRTH-1802121			
	DEED BOOK 964 PG-00302			
	FULL MARKET VALUE	40,700		
TOTAL TAX ---				0.00**
				DATE #1 09/30/15
				AMT DUE 854.60

STATE OF NEW YORK  
 COUNTY - St Lawrence  
 SCHOOL - Massena 1  
 TOWN - Massena  
 VILLAGE - Massena  
 SWIS - 405801

2 0 1 5 S C H O O L T A X R O L L  
 T A X A B L E SECTION OF THE ROLL - 1  
 OWNERS NAME SEQUENCE  
 UNIFORM PERCENT OF VALUE IS 100.00

PAGE 1914  
 VALUATION DATE-JUL 01, 2014  
 TAXABLE STATUS DATE-MAR 01, 2015

TAX MAP PARCEL NUMBER	PROPERTY LOCATION & CLASS	ASSESSMENT	EXEMPTION CODE-----	SCHOOL
CURRENT OWNERS NAME	SCHOOL DISTRICT	LAND	TAX DESCRIPTION	TAXABLE VALUE
CURRENT OWNERS ADDRESS	PARCEL SIZE/GRID COORD	TOTAL	SPECIAL DISTRICTS	TAX AMOUNT
***** 9.058-2-20 *****				
9.058-2-20	12 Pine St			ACCT 1-178- 1
Roach Alexandria L	210 1 Family Res		Basic Star 41854	BILL 5272
12 Pine St	Massena 1 405801	7,500	Massena Central Sch	30,000
Massena, NY 13662	Res 1 Family W/25% Vet Ex	65,400		1,189.16
	FRNT 51.00 DPTH 222.00			
	BANK8888869			
	EAST-0353090 NRTH-1799548			
	DEED BOOK 2012 PG-9919			
	FULL MARKET VALUE	65,400		
			TOTAL TAX ---	643.67**
			DATE #1	09/30/15
			AMT DUE	643.67
***** 9.074-7-18 *****				
9.074-7-18	53 Clarkson Ave			ACCT 1-235- 9
Roach Catherine A	210 1 Family Res		Basic Star 41854	BILL 5273
53 Clarkson Ave	Massena 1 405801	22,700	Massena Central Sch	30,000
Massena, NY 13662	Lot 29 Blk B	67,000		1,218.25
	Westwood Tract			
	FRNT 69.40 DPTH 140.00			
	BANK8888150			
	EAST-0353104 NRTH-1795175			
	DEED BOOK 2008 PG-331			
	FULL MARKET VALUE	67,000		
			TOTAL TAX ---	672.76**
			DATE #1	09/30/15
			AMT DUE	672.76
***** 9.059-8-26 *****				
9.059-8-26	4 Grinnell Ave			ACCT 1-537- 3
Robert Jeffrey M	220 2 Family Res		Massena Central Sch	BILL 5274
Robert Amy J	Massena 1 405801	6,700		818.23
195 LaComb Rd	Lot 9	45,000		
Norfolk, NY 13667	Grinnell Tract			
	Dbl Res			
	FRNT 50.00 DPTH 150.00			
	EAST-0356059 NRTH-1798815			
	DEED BOOK 2009 PG-3682			
	FULL MARKET VALUE	45,000		
			TOTAL TAX ---	818.23**
			DATE #1	09/30/15
			AMT DUE	818.23

\*\*\*\*\*

STATE OF NEW YORK  
 COUNTY - St Lawrence  
 SCHOOL - Massena 1  
 TOWN - Massena  
 VILLAGE - Massena  
 SWIS - 405801

2 0 1 5 S C H O O L T A X R O L L  
 T A X A B L E SECTION OF THE ROLL - 1  
 OWNERS NAME SEQUENCE  
 UNIFORM PERCENT OF VALUE IS 100.00

PAGE 1915  
 VALUATION DATE-JUL 01, 2014  
 TAXABLE STATUS DATE-MAR 01, 2015

TAX MAP PARCEL NUMBER	PROPERTY LOCATION & CLASS	ASSESSMENT	EXEMPTION CODE-----	SCHOOL
CURRENT OWNERS NAME	SCHOOL DISTRICT	LAND	TAX DESCRIPTION	TAXABLE VALUE
CURRENT OWNERS ADDRESS	PARCEL SIZE/GRID COORD	TOTAL	SPECIAL DISTRICTS	TAX AMOUNT
***** 9.068-15-13 *****				
9.068-15-13	16 Howard St			ACCT 1- 20- 1 BILL 5275
Robert Jeffrey M	220 2 Family Res		Massena Central Sch	63,000 1,145.52
Robert Amy J	Massena 1 405801	6,900		
195 LaComb Rd	Lot 2 Blk 8	63,000		
Norfolk, NY 13667	River View Tract			
	Double Residence			
	FRNT 50.00 DPTH 160.00			
	EAST-0357918 NRTH-1796794			
	DEED BOOK 2009 PG-3682			
	FULL MARKET VALUE	63,000		
TOTAL TAX ---				1,145.52**
				DATE #1 09/30/15
				AMT DUE 1,145.52
***** 9.074-7-16 *****				
9.074-7-16	57 Clarkson Ave			ACCT 1-165- 3 BILL 5276
Robert Patricia C	210 1 Family Res		Aged - All 41800	40,500
57 Clarkson Ave	Massena 1 405801	22,500	Enhanced S 41834	40,500
Massena, NY 13662	Lot 31 Blk B	81,000	Massena Central Sch	736.41
	Westwood Tract			
	Residence-One Family			
	FRNT 68.00 DPTH 140.00			
	EAST-0353177 NRTH-1795054			
	DEED BOOK 1998 PG-7965			
	FULL MARKET VALUE	81,000		
TOTAL TAX ---				0.00**
***** 9.082-3-12 *****				
9.082-3-12	18 Colgate Dr			ACCT 1-449- 8 BILL 5277
Roberts Arnold	210 1 Family Res		Enhanced S 41834	52,000
Roberts Jean	Massena 1 405801	6,800	Massena Central Sch	945.51
18 Colgate Dr	Lot 92	52,000		
Massena, NY 13662	Buckeye Tract			
	Res-One Family			
	FRNT 65.00 DPTH 125.00			
	EAST-0353990 NRTH-1792814			
	DEED BOOK 854 PG-00460			
	FULL MARKET VALUE	52,000		
TOTAL TAX ---				0.00**
***** 9.066-1-28 *****				
9.066-1-28	10 Hillcrest Ave			ACCT 1-369- 3 BILL 5278
Roberts Christopher M	210 1 Family Res		Basic Star 41854	30,000
Roberts Melissa A	Massena 1 405801	18,900	Massena Central Sch	1,581.91
10 Hillcrest Ave	Lot 9	87,000		
Massena, NY 13662	Bayley Tract			
	Residence 1 Family			
	FRNT 60.00 DPTH 171.00			
	EAST-0352948 NRTH-1797391			
	DEED BOOK 2006 PG-8548			
	FULL MARKET VALUE	87,000		
TOTAL TAX ---				1,036.42**
				DATE #1 09/30/15
				AMT DUE 1,036.42

\*\*\*\*\*

STATE OF NEW YORK  
 COUNTY - St Lawrence  
 SCHOOL - Massena 1  
 TOWN - Massena  
 VILLAGE - Massena  
 SWIS - 405801

2 0 1 5 S C H O O L T A X R O L L  
 T A X A B L E SECTION OF THE ROLL - 1  
 OWNERS NAME SEQUENCE  
 UNIFORM PERCENT OF VALUE IS 100.00

PAGE 1916  
 VALUATION DATE-JUL 01, 2014  
 TAXABLE STATUS DATE-MAR 01, 2015

TAX MAP PARCEL NUMBER	PROPERTY LOCATION & CLASS	ASSESSMENT	EXEMPTION CODE-----	SCHOOL
CURRENT OWNERS NAME	SCHOOL DISTRICT	LAND	TAX DESCRIPTION	TAXABLE VALUE
CURRENT OWNERS ADDRESS	PARCEL SIZE/GRID COORD	TOTAL	SPECIAL DISTRICTS	TAX AMOUNT
***** 9.068-14-18 *****				
9.068-14-18	51 Brighton St			ACCT 1-450- 6
Roberts Frederick	210 1 Family Res		Massena Central Sch	45,000
Roberts Jeanette	Massena 1 405801	6,700		
PO Box 192	Lot 62	45,000		
Massena, NY 13662	Oakmont Tract			
	1 Fam Res			
	FRNT 50.00 DPTH 150.00			
	EAST-0358114 NRTH-1796120			
	DEED BOOK 822 PG-00298			
	FULL MARKET VALUE	45,000		
			TOTAL TAX ---	818.23**
				DATE #1 09/30/15
				AMT DUE 818.23
***** 9.075-10-38 *****				
9.075-10-38	45 Douglas Rd			ACCT 1-530- 3
Roberts Joy	210 1 Family Res		Basic Star 41854	
45 Douglas Rd	Massena 1 405801	6,700	Massena Central Sch	48,000
Massena, NY 13662	Lot 122	48,000		
	Oakmont Tract			
	Residence - 1 Family			
	FRNT 50.00 DPTH 150.00			
	EAST-0357471 NRTH-1795762			
	DEED BOOK 1033 PG-00509			
	FULL MARKET VALUE	48,000		
			TOTAL TAX ---	327.29**
				DATE #1 09/30/15
				AMT DUE 327.29
***** 9.049-3-8 *****				
9.049-3-8	80 Dana St			ACCT 1-155- 7.1
Roberts Mark W	210 1 Family Res		Basic Star 41854	
80 Dana St	Massena 1 405801	11,900	Massena Central Sch	80,000
Massena, NY 13662	Lot 28 W/ex Depth Map #3	80,000		
	Waterbury Farm			
	FRNT 50.00 DPTH 200.00			
	BANK8888830			
	EAST-0351321 NRTH-1799933			
	DEED BOOK 2004 PG-7805			
	FULL MARKET VALUE	80,000		
			TOTAL TAX ---	909.14**
				DATE #1 09/30/15
				AMT DUE 909.14
*****				

STATE OF NEW YORK  
 COUNTY - St Lawrence  
 SCHOOL - Massena 1  
 TOWN - Massena  
 VILLAGE - Massena  
 SWIS - 405801

2 0 1 5 S C H O O L T A X R O L L  
 T A X A B L E SECTION OF THE ROLL - 1  
 OWNERS NAME SEQUENCE  
 UNIFORM PERCENT OF VALUE IS 100.00

PAGE 1917  
 VALUATION DATE-JUL 01, 2014  
 TAXABLE STATUS DATE-MAR 01, 2015

TAX MAP PARCEL NUMBER	PROPERTY LOCATION & CLASS	ASSESSMENT	EXEMPTION CODE-----	SCHOOL
CURRENT OWNERS NAME	SCHOOL DISTRICT	LAND	TAX DESCRIPTION	TAXABLE VALUE
CURRENT OWNERS ADDRESS	PARCEL SIZE/GRID COORD	TOTAL	SPECIAL DISTRICTS	TAX AMOUNT
***** 9.051-9-31 *****				
65 Chase St				ACCT 1-184- 5 BILL 5282
9.051-9-31	210 1 Family Res		Basic Star 41854	30,000
Roberts Roxanne	Massena 1 405801	6,000	Massena Central Sch	50,000 909.14
Roberts Edwin	Lot 9 Blk 33	50,000		
65 Chase St	P.g.r.			
Massena, NY 13662	Residence-One Family			
	FRNT 50.00 DPTH 120.00			
	EAST-0355361 NRTH-1801194			
	DEED BOOK 1091 PG-1036			
	FULL MARKET VALUE	50,000		
			TOTAL TAX ---	363.65**
				DATE #1 09/30/15
				AMT DUE 363.65
***** 9.050-8-53 *****				
18 Dana St				ACCT 1-450- 7 BILL 5283
9.050-8-53	210 1 Family Res		Enhanced S 41834	62,000
Roberts Theresa	Massena 1 405801	10,600	Massena Central Sch	62,000 1,127.34
18 Dana St	Part Lot 15 Blk P	62,000		
Massena, NY 13662	Bridges & Clary Tract			
	FRNT 160.00 DPTH 196.00			
	EAST-0352778 NRTH-1799927			
	DEED BOOK 850 PG-00206			
	FULL MARKET VALUE	62,000		
			TOTAL TAX ---	22.34**
				DATE #1 09/30/15
				AMT DUE 22.34
***** 9.043-3-47 *****				
142 Jefferson Ave				ACCT 1-574- 6 BILL 5284
9.043-3-47	210 1 Family Res		Basic Star 41854	30,000
Robideau Clark	Massena 1 405801	6,900	Massena Central Sch	86,000 1,563.73
Robideau Rose	Lot 6 Blk 31B	86,000		
142 Jefferson Ave	Homecroft Tract			
Massena, NY 13662	FRNT 50.00 DPTH 125.00			
	EAST-0355620 NRTH-1801979			
	DEED BOOK 1101 PG-1121			
	FULL MARKET VALUE	86,000		
			TOTAL TAX ---	1,018.24**
				DATE #1 09/30/15
				AMT DUE 1,018.24
*****				

STATE OF NEW YORK  
 COUNTY - St Lawrence  
 SCHOOL - Massena 1  
 TOWN - Massena  
 VILLAGE - Massena  
 SWIS - 405801

2 0 1 5 S C H O O L T A X R O L L  
 T A X A B L E SECTION OF THE ROLL - 1  
 OWNERS NAME SEQUENCE  
 UNIFORM PERCENT OF VALUE IS 100.00

TAX MAP PARCEL NUMBER	PROPERTY LOCATION & CLASS	ASSESSMENT	EXEMPTION CODE-----	SCHOOL
CURRENT OWNERS NAME	SCHOOL DISTRICT	LAND	TAX DESCRIPTION	TAXABLE VALUE
CURRENT OWNERS ADDRESS	PARCEL SIZE/GRID COORD	TOTAL	SPECIAL DISTRICTS	TAX AMOUNT
*****				
9.075-4-14	15 Alvern Ave			9.075-4-14
Robillard Gloria	210 1 Family Res		Enhanced S 41834	ACCT 1-452- 2
15 Alvern Ave	Massena 1 405801	6,700	Massena Central Sch	BILL 5285
Massena, NY 13662	Lot 82	84,000		65,300
	Blk Mapleview			1,527.36
	Res-One Family			
	FRNT 50.00 DPTH 150.00			
	EAST-0356862 NRTH-1795712			
	DEED BOOK 514 PG-00343			
	FULL MARKET VALUE	84,000		
			TOTAL TAX ---	422.36**
				DATE #1 09/30/15
				AMT DUE 422.36
*****				
9.060-8-8	271 E Orvis St			9.060-8-8
Robillard Randy F	482 Det row bldg		Massena Central Sch	ACCT 1-498- 3
15 Alvern Ave	Massena 1 405801	18,100		BILL 5286
Massena, NY 13662	Lot 1 Blk 14	136,000		136,000
	Stearns Tract			2,472.87
	Store W/3 Apt Units			
	FRNT 50.00 DPTH 140.00			
	EAST-0359181 NRTH-1798010			
	DEED BOOK 1057 PG-425			
	FULL MARKET VALUE	136,000		
			TOTAL TAX ---	2,472.87**
				DATE #1 09/30/15
				AMT DUE 2,472.87
*****				
9.042-4-63	9 Kennedy Ct			9.042-4-63
Robillard-Ramatici Linda L	210 1 Family Res		Basic Star 41854	ACCT 1-451- 9
Robillard-Ramatici Marlene L	Massena 1 405801	7,200	Massena Central Sch	BILL 5287
9 Kennedy Ct	Lot 23 Blk 52	61,000		30,000
Massena, NY 13662	Homecroft Tract			1,109.16
	FRNT 50.00 DPTH 140.00			
	EAST-0354406 NRTH-1802486			
	DEED BOOK 2013 PG-16896			
	FULL MARKET VALUE	61,000		
			TOTAL TAX ---	563.67**
				DATE #1 09/30/15
				AMT DUE 563.67
*****				



STATE OF NEW YORK  
 COUNTY - St Lawrence  
 SCHOOL - Massena 1  
 TOWN - Massena  
 VILLAGE - Massena  
 SWIS - 405801

2 0 1 5 S C H O O L T A X R O L L  
 T A X A B L E SECTION OF THE ROLL - 1  
 OWNERS NAME SEQUENCE  
 UNIFORM PERCENT OF VALUE IS 100.00

TAX MAP PARCEL NUMBER	PROPERTY LOCATION & CLASS	ASSESSMENT	EXEMPTION CODE-----	SCHOOL
CURRENT OWNERS NAME	SCHOOL DISTRICT	LAND	TAX DESCRIPTION	TAXABLE VALUE
CURRENT OWNERS ADDRESS	PARCEL SIZE/GRID COORD	TOTAL	SPECIAL DISTRICTS	TAX AMOUNT
***** 9.074-7-19 *****				
51 Clarkson Ave	210 1 Family Res		Enhanced S 41834	ACCT 1- 13- 2 BILL 5288
9.074-7-19	Massena 1 405801	21,900	Massena Central Sch	65,300
Robinson Albert L (LU)	Lot 28 Blk B	109,000		1,981.93
Robinson Elizabeth (LU)	Westwood Tract			
51 Clarkson Ave	Residence-One Family			
Massena, NY 13662	FRNT 65.00 DPTH 140.00			
	EAST-0353066 NRTH-1795233			
	DEED BOOK 2005 PG-7099			
	FULL MARKET VALUE	109,000		
			TOTAL TAX ---	876.93**
				DATE #1 09/30/15
				AMT DUE 876.93
***** 9.067-8-22.11 *****				
10 Laurel Ave	210 1 Family Res		Massena Central Sch	ACCT 1-585- 8.1 BILL 5289
9.067-8-22.11	Massena 1 405801	18,300		51,000 927.33
Robinson Doris	Lot 1 + 10 Ft Lot 2	51,000		
50 Douglas Rd	Clary Tract			
Massena, NY 13662	Res-One Family			
	FRNT 60.00 DPTH 155.00			
	EAST-0355672 NRTH-1796537			
	DEED BOOK 2002 PG-8887			
	FULL MARKET VALUE	51,000		
			TOTAL TAX ---	927.33**
				DATE #1 09/30/15
				AMT DUE 927.33
***** 9.075-10-31 *****				
50 Douglas Rd	210 1 Family Res		Enhanced S 41834	ACCT 1-452- 7 BILL 5290
9.075-10-31	Massena 1 405801	6,600	Massena Central Sch	49,000
Robinson Doris	Lot 123	49,000		890.96
50 Douglas Rd	Mapleview			
Massena, NY 13662	Residence One Family			
	FRNT 50.00 DPTH 145.00			
	EAST-0357312 NRTH-1795640			
	DEED BOOK 721 PG-00095			
	FULL MARKET VALUE	49,000		
			TOTAL TAX ---	0.00**
*****				

STATE OF NEW YORK  
 COUNTY - St Lawrence  
 SCHOOL - Massena 1  
 TOWN - Massena  
 VILLAGE - Massena  
 SWIS - 405801

2 0 1 5 S C H O O L T A X R O L L  
 T A X A B L E SECTION OF THE ROLL - 1  
 OWNERS NAME SEQUENCE  
 UNIFORM PERCENT OF VALUE IS 100.00

TAX MAP PARCEL NUMBER	PROPERTY LOCATION & CLASS	ASSESSMENT	EXEMPTION CODE-----	SCHOOL
CURRENT OWNERS NAME	SCHOOL DISTRICT	LAND	TAX DESCRIPTION	TAXABLE VALUE
CURRENT OWNERS ADDRESS	PARCEL SIZE/GRID COORD	TOTAL	SPECIAL DISTRICTS	TAX AMOUNT
*****				
9.058-2-22	8 Pine St 210 1 Family Res		Enhanced S 41834	9.058-2-22
Robinson Joyce	Massena 1 405801	7,500	Massena Central Sch	ACCT 1-453- 1
8 Pine St	8 PINE ST	55,000		BILL 5291
Massena, NY 13662	RES 1 FAM W/DET GAR			55,000
	FRNT 50.00 DPTH 222.00			1,000.06
	EAST-0353082 NRTH-1799447			
	DEED BOOK 379 PG-00118			
	FULL MARKET VALUE	55,000		
			TOTAL TAX ---	0.00**
*****				
9.082-5-13	39 Amherst Rd 210 1 Family Res		Massena Central Sch	9.082-5-13
Robinson Kaymarie (LU)	Massena 1 405801	6,600		ACCT 1-452- 9
Darcey Meddings	Lot 46	42,000		BILL 5292
83 Prospect Ave	Buckeye Tract			763.68
Massena, NY 13662	Residence One Family			
	FRNT 60.00 DPTH 125.00			
	EAST-0354075 NRTH-1793479			
	DEED BOOK 2012 PG-12683			
	FULL MARKET VALUE	42,000		
			TOTAL TAX ---	763.68**
			DATE #1	09/30/15
			AMT DUE	763.68
*****				
9.066-7-18	5 Clarkson Ave 210 1 Family Res		Enhanced S 41834	9.066-7-18
Robinson Robert	Massena 1 405801	24,200	Massena Central Sch	ACCT 1-261- 3
Robinson Linda	Lot 20 & 12' Lot 21 Blk A	128,000		BILL 5293
5 Clarkson Ave	Westwood Tract			65,300
Massena, NY 13662	Res-One Family			2,327.41
	FRNT 77.00 DPTH 140.00			
	EAST-0352296 NRTH-1796414			
	DEED BOOK 2010 PG-9380			
	FULL MARKET VALUE	128,000		
			TOTAL TAX ---	1,222.41**
			DATE #1	09/30/15
			AMT DUE	1,222.41
*****				
10.053-2-34.1	1 Randall Dr 210 1 Family Res		Enhanced S 41834	10.053-2-34.1
Robinson Sharon M	Massena 1 405801	12,700	Massena Central Sch	ACCT 1-470- 9. 1
1 Randall Dr	Residence One Family	73,000		BILL 5294
Massena, NY 13662	FRNT 60.00 DPTH 129.00			65,300
	ACRES 0.35			1,327.35
	EAST-0360914 NRTH-1798105			
	DEED BOOK 2015 PG-3772			
	FULL MARKET VALUE	73,000		
			TOTAL TAX ---	222.35**
			DATE #1	09/30/15
			AMT DUE	222.35

\*\*\*\*\*

STATE OF NEW YORK  
 COUNTY - St Lawrence  
 SCHOOL - Massena 1  
 TOWN - Massena  
 VILLAGE - Massena  
 SWIS - 405801

2 0 1 5 S C H O O L T A X R O L L  
 T A X A B L E SECTION OF THE ROLL - 1  
 OWNERS NAME SEQUENCE  
 UNIFORM PERCENT OF VALUE IS 100.00

PAGE 1921  
 VALUATION DATE-JUL 01, 2014  
 TAXABLE STATUS DATE-MAR 01, 2015

TAX MAP PARCEL NUMBER	PROPERTY LOCATION & CLASS	ASSESSMENT	EXEMPTION CODE-----	SCHOOL
CURRENT OWNERS NAME	SCHOOL DISTRICT	LAND	TAX DESCRIPTION	TAXABLE VALUE
CURRENT OWNERS ADDRESS	PARCEL SIZE/GRID COORD	TOTAL	SPECIAL DISTRICTS	TAX AMOUNT
***** 10.061-1-13.2 *****				
10.061-1-13.2	2 Merritt Ave			ACCT 1-620- 4. 3 BILL 5295
Rochefort Alan	210 1 Family Res		Enhanced S 41834	65,300
Rochefort Barbara	Massena 1 405801	7,300	Massena Central Sch	1,363.72
2 Merritt Ave	Lot 14	75,000		
Massena, NY 13662	Blk 109			
	Res 1 Fam W/vet Ex			
	FRNT 85.00 DPTH 120.00			
	EAST-0360665 NRTH-1797711			
	DEED BOOK 924 PG-00725			
	FULL MARKET VALUE	75,000		
TOTAL TAX ---				258.72**
				DATE #1 09/30/15
				AMT DUE 258.72
***** 9.058-4-41 *****				
9.058-4-41	46 George St			ACCT 1-453- 6 BILL 5296
Rochefort John L	210 1 Family Res		Enhanced S 41834	46,000
Rochefort Mary	Massena 1 405801	6,300	Massena Central Sch	836.41
46 George St	Residence 1 Family	46,000		
Massena, NY 13662	FRNT 37.50 DPTH 219.00			
	EAST-0353479 NRTH-1798661			
	DEED BOOK 994 PG-00680			
	FULL MARKET VALUE	46,000		
TOTAL TAX ---				0.00**
***** 9.074-10-15 *****				
9.074-10-15	75 Nightengale Ave			ACCT 1-515- 7 BILL 5297
Rockhill Patricia M	210 1 Family Res		Basic Star 41854	30,000
75 Nightengale Ave	Massena 1 405801	11,400	Massena Central Sch	1,727.37
Massena, NY 13662	Lot 24 Blk 332	95,000		
	Prospect Hgts			
	Res-One Family			
	FRNT 67.00 DPTH 123.00			
	EAST-0353934 NRTH-1794511			
	DEED BOOK 1079 PG-849			
	FULL MARKET VALUE	95,000		
TOTAL TAX ---				1,181.88**
				DATE #1 09/30/15
				AMT DUE 1,181.88
***** 9.082-2-5 *****				
9.082-2-5	27 Colgate Dr			ACCT 1-154- 3 BILL 5298
Rode Randy	210 1 Family Res		Aged - All 41800	21,000
Rode Delina	Massena 1 405801	6,800	Enhanced S 41834	21,000
27 Colgate Dr	Lot 109	42,000	Massena Central Sch	381.84
Massena, NY 13662	Buckeye Tract			
	Res-One Family			
	FRNT 65.00 DPTH 125.00			
	EAST-0353660 NRTH-1792986			
	DEED BOOK 2002 PG-19292			
	FULL MARKET VALUE	42,000		
TOTAL TAX ---				0.00**
*****				

STATE OF NEW YORK  
 COUNTY - St Lawrence  
 SCHOOL - Massena 1  
 TOWN - Massena  
 VILLAGE - Massena  
 SWIS - 405801

2 0 1 5 S C H O O L T A X R O L L  
 T A X A B L E SECTION OF THE ROLL - 1  
 OWNERS NAME SEQUENCE  
 UNIFORM PERCENT OF VALUE IS 100.00

PAGE 1922  
 VALUATION DATE-JUL 01, 2014  
 TAXABLE STATUS DATE-MAR 01, 2015

TAX MAP PARCEL NUMBER	PROPERTY LOCATION & CLASS	ASSESSMENT	EXEMPTION CODE-----	SCHOOL
CURRENT OWNERS NAME	SCHOOL DISTRICT	LAND	TAX DESCRIPTION	TAXABLE VALUE
CURRENT OWNERS ADDRESS	PARCEL SIZE/GRID COORD	TOTAL	SPECIAL DISTRICTS	TAX AMOUNT
*****				
9.058-2-15	7 Dana St 210 1 Family Res		Basic Star 41854	9.058-2-15
Rodriguez Orlando	Massena 1 405801	6,800	Massena Central Sch	ACCT 1-179- 5
Rodriguez Deneene	Residence-One Family	112,000		BILL 5299
7 Dana St	FRNT 91.00 DPTH 99.00			30,000
Massena, NY 13662	BANK8888830			2,036.48
	EAST-0353045 NRTH-1799730			
	DEED BOOK 2005 PG-10193			
	FULL MARKET VALUE	112,000		
			TOTAL TAX ---	1,490.99**
			DATE #1	09/30/15
			AMT DUE	1,490.99
*****				
9.058-2-18.1	Off Pine St 312 Vac w/imprv		Massena Central Sch	9.058-2-18.1
Rodriguez Orlando	Massena 1 405801	1,400		ACCT 1-596- 9
Rodriguez Deneene	Part Lot 51-No Frontage	3,800		BILL 5300
7 Dana St	Bridges & Clary Tr			69.09
Massena, NY 13662	Vacant Lot-W Off Pine			
	FRNT 60.00 DPTH 91.00			
	BANK8888830			
	EAST-0353021 NRTH-1799648			
	DEED BOOK 2005 PG-10194			
	FULL MARKET VALUE	3,800		
			TOTAL TAX ---	69.09**
			DATE #1	09/30/15
			AMT DUE	69.09
*****				
9.074-12-4	15 Highland Ave 210 1 Family Res		Basic Star 41854	9.074-12-4
Rodriguez Rhonda	Massena 1 405801	6,300	Massena Central Sch	ACCT 1-310- 1
Cook Richard	Lot 29 Blk 13	63,000		BILL 5301
15 Highland Ave	Highland Park Subdivision			30,000
Massena, NY 13662	Residence One Family			1,145.52
	FRNT 56.00 DPTH 192.00			
	BANK8888830			
	EAST-0354361 NRTH-1795408			
	DEED BOOK 2005 PG-9488			
	FULL MARKET VALUE	63,000		
			TOTAL TAX ---	600.03**
			DATE #1	09/30/15
			AMT DUE	600.03
*****				

STATE OF NEW YORK  
 COUNTY - St Lawrence  
 SCHOOL - Massena 1  
 TOWN - Massena  
 VILLAGE - Massena  
 SWIS - 405801

2 0 1 5 S C H O O L T A X R O L L  
 T A X A B L E SECTION OF THE ROLL - 1  
 OWNERS NAME SEQUENCE  
 UNIFORM PERCENT OF VALUE IS 100.00

PAGE 1923  
 VALUATION DATE-JUL 01, 2014  
 TAXABLE STATUS DATE-MAR 01, 2015

TAX MAP PARCEL NUMBER	PROPERTY LOCATION & CLASS	ASSESSMENT	EXEMPTION CODE-----	SCHOOL
CURRENT OWNERS NAME	SCHOOL DISTRICT	LAND	TAX DESCRIPTION	TAXABLE VALUE
CURRENT OWNERS ADDRESS	PARCEL SIZE/GRID COORD	TOTAL	SPECIAL DISTRICTS	TAX AMOUNT
*****				16.027-2-38 *****
16.027-2-38	45 Cook St			ACCT 1-404- 6 BILL 5302
Rogers Bradley J	210 1 Family Res		Basic Star 41854	30,000
Rogers Kaipo D	Massena 1 405801	9,800	Massena Central Sch	58,400
45 Cook St	Residence One Family	58,400		1,061.88
Massena, NY 13662	FRNT 117.00 DPTH 175.00			
	EAST-0355493 NRTH-1791407			
	DEED BOOK 2006 PG-15218			
	FULL MARKET VALUE	58,400		
			TOTAL TAX ---	516.39**
			DATE #1	09/30/15
			AMT DUE	516.39
*****				9.074-4-8 *****
9.074-4-8	46 Windsor Rd			ACCT 1-563- 6 BILL 5303
Rogers Patricia M	210 1 Family Res		Basic Star 41854	30,000
46 Windsor Rd	Massena 1 405801	27,600	Massena Central Sch	134,000
Massena, NY 13662	Lot 10 & Pt Lot 9 Blk H	134,000		2,436.51
	Westwood Tract			
	Res-1 Fam W/solar Ex			
	FRNT 117.00 DPTH 135.00			
	BANK8888111			
	EAST-0352311 NRTH-1794805			
	DEED BOOK 2009 PG-7641			
	FULL MARKET VALUE	134,000		
			TOTAL TAX ---	1,891.02**
			DATE #1	09/30/15
			AMT DUE	1,891.02
*****				9.066-7-17 *****
9.066-7-17	9 Clarkson Ave			ACCT 1-513- 9 BILL 5304
Rogers Scott	210 1 Family Res		Basic Star 41854	30,000
Rogers Deidre	Massena 1 405801	21,900	Massena Central Sch	105,000
9 Clarkson Ave	Lot 19 Blk A	105,000		1,909.20
Massena, NY 13662	Westwood Tract			
	Residence - 1 Family			
	FRNT 65.00 DPTH 140.00			
	EAST-0352337 NRTH-1796355			
	DEED BOOK 1092 PG-32			
	FULL MARKET VALUE	105,000		
			TOTAL TAX ---	1,363.71**
			DATE #1	09/30/15
			AMT DUE	1,363.71
*****				*****

STATE OF NEW YORK  
 COUNTY - St Lawrence  
 SCHOOL - Massena 1  
 TOWN - Massena  
 VILLAGE - Massena  
 SWIS - 405801

2 0 1 5 S C H O O L T A X R O L L  
 T A X A B L E SECTION OF THE ROLL - 1  
 OWNERS NAME SEQUENCE  
 UNIFORM PERCENT OF VALUE IS 100.00

PAGE 1924  
 VALUATION DATE-JUL 01, 2014  
 TAXABLE STATUS DATE-MAR 01, 2015

TAX MAP PARCEL NUMBER	PROPERTY LOCATION & CLASS	ASSESSMENT	EXEMPTION CODE-----	SCHOOL
CURRENT OWNERS NAME	SCHOOL DISTRICT	LAND	TAX DESCRIPTION	TAXABLE VALUE
CURRENT OWNERS ADDRESS	PARCEL SIZE/GRID COORD	TOTAL	SPECIAL DISTRICTS	TAX AMOUNT
***** 9.060-7-11 *****				
9.060-7-11	14 Robinson St & 75 Malby Av			ACCT 1- 70- 5
Rogers Scott A	220 2 Family Res		Massena Central Sch	48,000
Rogers Deidre	Massena 1 405801	6,200		
9 Clarkson Ave	Lot 11 Blk 1	48,000		
Massena, NY 13662	Syakos Tract			
	Residence W/ Apt Unit			
	FRNT 50.00 DPTH 125.00			
	EAST-0359998 NRTH-1798221			
	DEED BOOK 2002 PG-17545			
	FULL MARKET VALUE	48,000		
TOTAL TAX ---				872.78**
				DATE #1 09/30/15
				AMT DUE 872.78
***** 9.060-11-38 *****				
9.060-11-38	Robinson St			ACCT 1- 70- 3
Rolfe Michelle	311 Res vac land		Massena Central Sch	7,800
9 Williams St	Massena 1 405801	7,800		
Massena, NY 13662	Part L#2 & L3,4,5,6 Blk 5	7,800		
	Syakos Tract			
	Vacant Lot			
	FRNT 210.00 DPTH 125.00			
	EAST-0360308 NRTH-1798312			
	DEED BOOK 2008 PG-2360			
	FULL MARKET VALUE	7,800		
TOTAL TAX ---				141.83**
				DATE #1 09/30/15
				AMT DUE 141.83
***** 9.060-11-23 *****				
9.060-11-23	9 Williams St			ACCT 1-517- 2
Rolfe Michelle L	210 1 Family Res		Basic Star 41854	30,000
9 Williams St	Massena 1 405801	12,900	Massena Central Sch	93,000
Massena, NY 13662	Lots 7 & 8 Blk 5	93,000		
	Syakos Tract			
	Residence One Family			
	FRNT 125.00 DPTH 100.00			
	BANK8888830			
	EAST-0360448 NRTH-1798268			
	DEED BOOK 2008 PG-219			
	FULL MARKET VALUE	93,000		
TOTAL TAX ---				1,145.52**
				DATE #1 09/30/15
				AMT DUE 1,145.52
*****				

STATE OF NEW YORK  
 COUNTY - St Lawrence  
 SCHOOL - Massena 1  
 TOWN - Massena  
 VILLAGE - Massena  
 SWIS - 405801

2 0 1 5 S C H O O L T A X R O L L  
 T A X A B L E SECTION OF THE ROLL - 1  
 OWNERS NAME SEQUENCE  
 UNIFORM PERCENT OF VALUE IS 100.00

PAGE 1925  
 VALUATION DATE-JUL 01, 2014  
 TAXABLE STATUS DATE-MAR 01, 2015

TAX MAP PARCEL NUMBER	PROPERTY LOCATION & CLASS	ASSESSMENT	EXEMPTION CODE-----	SCHOOL
CURRENT OWNERS NAME	SCHOOL DISTRICT	LAND	TAX DESCRIPTION	TAXABLE VALUE
CURRENT OWNERS ADDRESS	PARCEL SIZE/GRID COORD	TOTAL	SPECIAL DISTRICTS	TAX AMOUNT
***** 9.051-11-24 *****				
9.051-11-24	25 Belmont St			ACCT 1-455- 3
Rombough Linda L (LU)	210 1 Family Res		Basic Star 41854	BILL 5308
25 Belmont St	Massena 1 405801	6,200	Massena Central Sch	30,000
Massena, NY 13662	Lot 13 Blk 36	42,000		763.68
	P.g.r.			
	Res One Family / Life Use			
	FRNT 50.00 DPTH 125.00			
	EAST-0354775 NRTH-1801524			
	DEED BOOK 2002 PG-15843			
	FULL MARKET VALUE	42,000		
			TOTAL TAX ---	218.19**
				DATE #1 09/30/15
				AMT DUE 218.19
***** 9.057-3-2 *****				
9.057-3-2	25 Baldwin Ave			ACCT 1-570- 8
Rombough Richard	210 1 Family Res		Enhanced S 41834	BILL 5309
Rombough Annette	Massena 1 405801	24,800	Massena Central Sch	65,300
25 Baldwin Ave	Lot 22 Blk 701B	89,000		1,618.28
Massena, NY 13662	Newton Estates			
	Res 1 Fam W/vet Ex			
	FRNT 100.00 DPTH 120.00			
	EAST-0349299 NRTH-1799080			
	DEED BOOK 937 PG-00802			
	FULL MARKET VALUE	89,000		
			TOTAL TAX ---	513.28**
				DATE #1 09/30/15
				AMT DUE 513.28
***** 9.042-8-3 *****				
9.042-8-3	46 Marie St			ACCT 1-171- 9
Rombough Steven M	210 1 Family Res		Basic Star 41854	BILL 5310
46 Marie St	Massena 1 405801	12,600	Massena Central Sch	30,000
Massena, NY 13662	Lot 3 Blk C	122,000		2,218.31
	Northview Tr			
	FRNT 138.00 DPTH 86.00			
	EAST-0352288 NRTH-1802128			
	DEED BOOK 1998 PG-3458			
	FULL MARKET VALUE	122,000		
			TOTAL TAX ---	1,672.82**
				DATE #1 09/30/15
				AMT DUE 1,672.82

\*\*\*\*\*



STATE OF NEW YORK  
 COUNTY - St Lawrence  
 SCHOOL - Massena 1  
 TOWN - Massena  
 VILLAGE - Massena  
 SWIS - 405801

2 0 1 5 S C H O O L T A X R O L L  
 T A X A B L E SECTION OF THE ROLL - 1  
 OWNERS NAME SEQUENCE  
 UNIFORM PERCENT OF VALUE IS 100.00

PAGE 1926  
 VALUATION DATE-JUL 01, 2014  
 TAXABLE STATUS DATE-MAR 01, 2015

TAX MAP PARCEL NUMBER	PROPERTY LOCATION & CLASS	ASSESSMENT	EXEMPTION CODE-----	SCHOOL
CURRENT OWNERS NAME	SCHOOL DISTRICT	LAND	TAX DESCRIPTION	TAXABLE VALUE
CURRENT OWNERS ADDRESS	PARCEL SIZE/GRID COORD	TOTAL	SPECIAL DISTRICTS	TAX AMOUNT
***** 9.042-8-4 *****				
9.042-8-4	Lawrence St 311 Res vac land		Massena Central Sch	5,900
Rombough Steven M	Massena 1 405801	5,900		
46 Marie St	Lot 2 Blk C	5,900		
Massena, NY 13662	Northview Tract FRNT 50.00 DPTH 135.00 EAST-0352314 NRTH-1802054 DEED BOOK 1998 PG-3458 FULL MARKET VALUE	5,900		
TOTAL TAX ---				107.28**
				DATE #1 09/30/15
				AMT DUE 107.28
***** 9.042-8-26 *****				
9.042-8-26	Lawrence St 311 Res vac land		Massena Central Sch	10,300
Rombough Steven M	Massena 1 405801	10,300		
46 Marie St	Lot 1 Blk C	10,300		
Massena, NY 13662	Northview Tract FRNT 66.00 DPTH 138.00 EAST-0352342 NRTH-1801998 DEED BOOK 1998 PG-3458 FULL MARKET VALUE	10,300		
TOTAL TAX ---				187.28**
				DATE #1 09/30/15
				AMT DUE 187.28
***** 9.068-7-18 *****				
9.068-7-18	16 King St 210 1 Family Res		Basic Star 41854	30,000
Romeo Catherine E	Massena 1 405801	6,300	Massena Central Sch	66,000
16 King St	Lot 5 Blk 105	66,000		
Massena, NY 13662	Tyo Tract Res- 1 Fam W/vet Ex FRNT 50.00 DPTH 130.00 BANK8888869 EAST-0359770 NRTH-1797629 DEED BOOK 2002 PG-12703 FULL MARKET VALUE	66,000		
TOTAL TAX ---				654.58**
				DATE #1 09/30/15
				AMT DUE 654.58
*****				

STATE OF NEW YORK  
 COUNTY - St Lawrence  
 SCHOOL - Massena 1  
 TOWN - Massena  
 VILLAGE - Massena  
 SWIS - 405801

2 0 1 5 S C H O O L T A X R O L L  
 T A X A B L E SECTION OF THE ROLL - 1  
 OWNERS NAME SEQUENCE  
 UNIFORM PERCENT OF VALUE IS 100.00

PAGE 1927  
 VALUATION DATE-JUL 01, 2014  
 TAXABLE STATUS DATE-MAR 01, 2015

TAX MAP PARCEL NUMBER	PROPERTY LOCATION & CLASS	ASSESSMENT	EXEMPTION CODE-----	SCHOOL
CURRENT OWNERS NAME	SCHOOL DISTRICT	LAND	TAX DESCRIPTION	TAXABLE VALUE
CURRENT OWNERS ADDRESS	PARCEL SIZE/GRID COORD	TOTAL	SPECIAL DISTRICTS	TAX AMOUNT
*****				
10.053-1-12	9 Cummings St 210 1 Family Res		Basic Star 41854	10.053-1-12
Romeo John P	Massena 1 405801	11,100	Massena Central Sch	ACCT 1-162- 5
Romeo Kathleen M	Lot 3 Blk 438	84,000		BILL 5314
9 Cummings St	Southern Dev Map 4			30,000
Massena, NY 13662	Residence 1 Family			1,527.36
	FRNT 60.00 DPTH 125.00			
	EAST-0360906 NRTH-1798835			
	DEED BOOK 1017 PG-00794			
	FULL MARKET VALUE	84,000		
			TOTAL TAX ---	981.87**
				DATE #1 09/30/15
				AMT DUE 981.87
*****				
9.042-2-27	1 Lincoln Dr 210 1 Family Res		Enhanced S 41834	9.042-2-27
Romeo Joseph R	Massena 1 405801	7,600	Massena Central Sch	ACCT 1- 58- 9
Romeo Mary C	Lot 10 Blk 49	64,000		BILL 5315
1 Lincoln Dr	Homecroft Tr			64,000
Massena, NY 13662	FRNT 70.00 DPTH 120.00			1,163.70
	EAST-0353208 NRTH-1802366			
	DEED BOOK 2005 PG-5818			
	FULL MARKET VALUE	64,000		
			TOTAL TAX ---	58.70**
				DATE #1 09/30/15
				AMT DUE 58.70
*****				
9.083-7-20	257 Prospect Ave 220 2 Family Res		Enhanced S 41834	9.083-7-20
Romeo Kay F	Massena 1 405801	7,000	Massena Central Sch	ACCT 1-208- 5
257 Prospect Ave	Lot 8 Blk 21	62,300		BILL 5316
Massena, NY 13662	Nightengale Tract			62,300
	FRNT 60.00 DPTH 140.00			1,132.79
	BANK8888111			
	EAST-0355103 NRTH-1792843			
	DEED BOOK 2002 PG-10977			
	FULL MARKET VALUE	62,300		
			TOTAL TAX ---	27.79**
				DATE #1 09/30/15
				AMT DUE 27.79
*****				

STATE OF NEW YORK  
 COUNTY - St Lawrence  
 SCHOOL - Massena 1  
 TOWN - Massena  
 VILLAGE - Massena  
 SWIS - 405801

2 0 1 5 S C H O O L T A X R O L L  
 T A X A B L E SECTION OF THE ROLL - 1  
 OWNERS NAME SEQUENCE  
 UNIFORM PERCENT OF VALUE IS 100.00

PAGE 1928  
 VALUATION DATE-JUL 01, 2014  
 TAXABLE STATUS DATE-MAR 01, 2015

TAX MAP PARCEL NUMBER	PROPERTY LOCATION & CLASS	ASSESSMENT	EXEMPTION CODE-----	SCHOOL
CURRENT OWNERS NAME	SCHOOL DISTRICT	LAND	TAX DESCRIPTION	TAXABLE VALUE
CURRENT OWNERS ADDRESS	PARCEL SIZE/GRID COORD	TOTAL	SPECIAL DISTRICTS	TAX AMOUNT
***** 9.083-7-19 *****				
9.083-7-19	255 Prospect Ave			ACCT 1-141- 7
Romeo Michael A	210 1 Family Res		Basic Star 41854	BILL 5317
Romeo Jennifer A	Massena 1 405801	8,100	Massena Central Sch	30,000
255 Prospect Ave	Lots 5-6-7 Blk 21	67,000		1,218.25
Massena, NY 13662	Nightengale Tract			
	FRNT 60.00 DPTH 280.00			
	BANK8888111			
	EAST-0355002 NRTH-1792842			
	DEED BOOK 1077 PG-327			
	FULL MARKET VALUE	67,000		
			TOTAL TAX ---	672.76**
				DATE #1 09/30/15
				AMT DUE 672.76
***** 9.050-11-19 *****				
9.050-11-19	83 Stoughton Ave			ACCT 1-254- 6
Romeo Mona K	210 1 Family Res		Enhanced S 41834	BILL 5318
83 Stoughton Ave	Massena 1 405801	6,200	Massena Central Sch	58,000
Massena, NY 13662	Lot 5 Blk 41	58,000		1,054.61
	P.g.r.			
	Residence - One Family			
	FRNT 50.00 DPTH 125.00			
	EAST-0354359 NRTH-1801615			
	DEED BOOK 1105 PG-214			
	FULL MARKET VALUE	58,000		
			TOTAL TAX ---	0.00**
				DATE #1 09/30/15
				AMT DUE 313.26
***** 9.075-6-7 *****				
9.075-6-7	16 Bowers St			ACCT 1-457- 3
Romeo Richard A	210 1 Family Res		Enhanced S 41834	BILL 5319
Romeo Thomas	Massena 1 405801	6,500	Massena Central Sch	65,300
16 Bowers St	Residence	78,000		1,418.26
Massena, NY 13662	And Garage			
	FRNT 50.00 DPTH 140.00			
	EAST-0356165 NRTH-1794484			
	DEED BOOK 1999 PG-19444			
	FULL MARKET VALUE	78,000		
			TOTAL TAX ---	313.26**
				DATE #1 09/30/15
				AMT DUE 313.26
***** 9.082-5-41 *****				
9.082-5-41	34 Middlebury Ave			ACCT 1-274- 5
Romeo Susan M	210 1 Family Res		Basic Star 41854	BILL 5320
34 Middlebury Ave	Massena 1 405801	6,800	Massena Central Sch	30,000
Massena, NY 13662	Lot 51 Buckeye Tract	63,800		1,160.07
	FRNT 65.00 DPTH 125.00			
	BANK8888830			
	EAST-0354040 NRTH-1793303			
	DEED BOOK 2003 PG-7832			
	FULL MARKET VALUE	63,800		
			TOTAL TAX ---	614.58**
				DATE #1 09/30/15
				AMT DUE 614.58

\*\*\*\*\*

STATE OF NEW YORK  
 COUNTY - St Lawrence  
 SCHOOL - Massena 1  
 TOWN - Massena  
 VILLAGE - Massena  
 SWIS - 405801

2 0 1 5 S C H O O L T A X R O L L  
 T A X A B L E SECTION OF THE ROLL - 1  
 OWNERS NAME SEQUENCE  
 UNIFORM PERCENT OF VALUE IS 100.00

PAGE 1929  
 VALUATION DATE-JUL 01, 2014  
 TAXABLE STATUS DATE-MAR 01, 2015

TAX MAP PARCEL NUMBER	PROPERTY LOCATION & CLASS	ASSESSMENT	EXEMPTION CODE-----	SCHOOL
CURRENT OWNERS NAME	SCHOOL DISTRICT	LAND	TAX DESCRIPTION	TAXABLE VALUE
CURRENT OWNERS ADDRESS	PARCEL SIZE/GRID COORD	TOTAL	SPECIAL DISTRICTS	TAX AMOUNT
***** 9.042-3-4 *****				
9.042-3-4	23 Monroe Pkwy			ACCT 1-361- 5 BILL 5321
Romigh Charles	210 1 Family Res		Enhanced S 41834	48,000
Romigh Karen	Massena 1 405801	6,700	Massena Central Sch	48,000 872.78
23 Monroe Pkwy	Lot 15 Blk 48	48,000		
Massena, NY 13662	Homecroft Tr			
	FRNT 50.00 DPTH 120.00			
	EAST-0353803 NRTH-1802872			
	DEED BOOK 898 PG-00504			
	FULL MARKET VALUE	48,000		
TOTAL TAX ---				0.00**
***** 9.067-2-21 *****				
9.067-2-21	71 Main St			ACCT 1-556- 1 BILL 5322
Rood Hugh	481 Att row bldg		Massena Central Sch	26,000 472.75
2114 County Route 35	Massena 1 405801	9,000		
Norwood, NY 13668	Barber Shop	26,000		
	FRNT 20.50 DPTH 62.00			
	EAST-0355077 NRTH-1797515			
	DEED BOOK 980 PG-00925			
	FULL MARKET VALUE	26,000		
TOTAL TAX ---				472.75**
***** 9.067-5-45 *****				
9.067-5-45	21 Walnut Ave			ACCT 1-546- 5 BILL 5323
Root John L	210 1 Family Res		Basic Star 41854	30,000
Root Bianca M	Massena 1 405801	15,100	Massena Central Sch	45,000 818.23
21 Walnut Ave	Lot # 24	45,000		
Massena, NY 13662	Clary Tract			
	Res 1 Family W/ Vet Ex			
	FRNT 65.00 DPTH 101.00			
	BANK8888869			
	EAST-0356395 NRTH-1796587			
	DEED BOOK 2013 PG-18804			
	FULL MARKET VALUE	45,000		
TOTAL TAX ---				272.74**
***** 9.075-10-28 *****				
9.075-10-28	58 Douglas Rd			ACCT 1- 96- 6 BILL 5324
Root Kevin L	210 1 Family Res		Basic Star 41854	15,000
58 Douglas Rd	Massena 1 405801	5,900	Massena Central Sch	15,000 272.74
Massena, NY 13662	Part Lot 126	15,000		
	Mapleview Tr			
	Res- 1 Fam			
	FRNT 40.00 DPTH 145.00			
	EAST-0357430 NRTH-1795467			
	DEED BOOK 2006 PG-10696			
	FULL MARKET VALUE	15,000		
TOTAL TAX ---				0.00**

\*\*\*\*\*

STATE OF NEW YORK  
 COUNTY - St Lawrence  
 SCHOOL - Massena 1  
 TOWN - Massena  
 VILLAGE - Massena  
 SWIS - 405801

2 0 1 5 S C H O O L T A X R O L L  
 T A X A B L E SECTION OF THE ROLL - 1  
 OWNERS NAME SEQUENCE  
 UNIFORM PERCENT OF VALUE IS 100.00

PAGE 1930  
 VALUATION DATE-JUL 01, 2014  
 TAXABLE STATUS DATE-MAR 01, 2015

TAX MAP PARCEL NUMBER	PROPERTY LOCATION & CLASS	ASSESSMENT	EXEMPTION CODE-----	SCHOOL
CURRENT OWNERS NAME	SCHOOL DISTRICT	LAND	TAX DESCRIPTION	TAXABLE VALUE
CURRENT OWNERS ADDRESS	PARCEL SIZE/GRID COORD	TOTAL	SPECIAL DISTRICTS	TAX AMOUNT
*****				
9.066-1-18	15 Hillcrest Ave 210 1 Family Res		Basic Star 41854	9.066-1-18
Rosario Kenneth	Massena 1 405801	19,500	Massena Central Sch	ACCT 1-384- 2
Corraliza-Montero Keila	Lot 12	91,500		BILL 5325
15 Hillcrest Ave	Bayley Tract			30,000
Massena, NY 13662	Residence 1 Family			1,663.73
	FRNT 60.00 DPTH 189.00			
	EAST-0353080 NRTH-1797616			
	DEED BOOK 2009 PG-9930			
	FULL MARKET VALUE	91,500		
			TOTAL TAX ---	1,118.24**
				DATE #1 09/30/15
				AMT DUE 1,118.24
*****				
9.040-1-1	County Route 43 311 Res vac land		Massena Central Sch	9.040-1-1
Rose Hill Foundation	Massena 1 405801	19,500		BILL 5326
PO Box 5110	Created 1/2014 LDC	19,500		354.57
Massena, NY 13662	Strack Survey 4/2012			
	Lot 1 1.03A(D)			
	ACRES 1.03			
	EAST-0347308 NRTH-1802062			
	FULL MARKET VALUE	19,500		
			TOTAL TAX ---	354.57**
				DATE #1 09/30/15
				AMT DUE 354.57
*****				
9.048-3-1	County Route 43 311 Res vac land		Massena Central Sch	9.048-3-1
Rose Hill Foundation Inc.	Massena 1 405801	19,500		BILL 5327
PO Box 5110	ACRES 1.03	19,500		354.57
Massena, NY 13662-5110	EAST-0347475 NRTH-1801813			
	FULL MARKET VALUE	19,500		
			TOTAL TAX ---	354.57**
				DATE #1 09/30/15
				AMT DUE 354.57
*****				
9.048-3-2	County Route 43 311 Res vac land		Massena Central Sch	9.048-3-2
Rose Hill Foundation Inc.	Massena 1 405801	19,500		BILL 5328
PO Box 5110	ACRES 1.03	19,500		354.57
Massena, NY 13662-5110	EAST-0347558 NRTH-1801688			
	FULL MARKET VALUE	19,500		
			TOTAL TAX ---	354.57**
				DATE #1 09/30/15
				AMT DUE 354.57
*****				

STATE OF NEW YORK  
 COUNTY - St Lawrence  
 SCHOOL - Massena 1  
 TOWN - Massena  
 VILLAGE - Massena  
 SWIS - 405801

2 0 1 5 S C H O O L T A X R O L L  
 T A X A B L E SECTION OF THE ROLL - 1  
 OWNERS NAME SEQUENCE  
 UNIFORM PERCENT OF VALUE IS 100.00

PAGE 1931  
 VALUATION DATE-JUL 01, 2014  
 TAXABLE STATUS DATE-MAR 01, 2015

TAX MAP PARCEL NUMBER	PROPERTY LOCATION & CLASS	ASSESSMENT	EXEMPTION CODE-----	SCHOOL
CURRENT OWNERS NAME	SCHOOL DISTRICT	LAND	TAX DESCRIPTION	TAXABLE VALUE
CURRENT OWNERS ADDRESS	PARCEL SIZE/GRID COORD	TOTAL	SPECIAL DISTRICTS	TAX AMOUNT
***** 9.040-1-2 *****				
9.040-1-2	County Route 43			BILL 5329
Rose Hill Foundation, INC	311 Res vac land		Massena Central Sch	354.57
PO Box 5110	Massena 1 405801	19,500		
Massena, NY 13662-5110	Created 1/2014 LDC	19,500		
	Strack Survey 4/2012			
	Lot 2 1.03A(D)			
	ACRES 1.03			
	EAST-0347392 NRTH-1801938			
	FULL MARKET VALUE	19,500		
TOTAL TAX ---				354.57**
				DATE #1 09/30/15
				AMT DUE 354.57
***** 9.083-3-25 *****				
9.083-3-25	7 Isabel St		ACCT 1-284- 7	BILL 5330
Rose Jonathan	210 1 Family Res		Basic Star 41854	30,000
Rose Michelle	Massena 1 405801	6,200	Massena Central Sch	854.60
Jane Rose	Lot 14 Blk 3	47,000		
350 Stone Rd	Hatfield Tract			
Harrisville, NY 13648	Residence-One Family			
	FRNT 50.00 DPTH 125.00			
	EAST-0355412 NRTH-1793655			
	DEED BOOK 2004 PG-22664			
	FULL MARKET VALUE	47,000		
TOTAL TAX ---				309.11**
				DATE #1 09/30/15
				AMT DUE 309.11
***** 9.066-4-12 *****				
9.066-4-12	10 Chestnut St		ACCT 1-566- 8	BILL 5331
Rosemyer Tamara	210 1 Family Res		Basic Star 41854	30,000
10 Chestnut St	Massena 1 405801	16,100	Massena Central Sch	1,600.09
Massena, NY 13662	Lot 7 Blk 3	88,000		
	Phillips Tr			
	Residence One Family			
	FRNT 60.00 DPTH 118.00			
	BANK8888830			
	EAST-0353798 NRTH-1796542			
	DEED BOOK 2006 PG-5500			
	FULL MARKET VALUE	88,000		
TOTAL TAX ---				1,054.60**
				DATE #1 09/30/15
				AMT DUE 1,054.60
*****				

STATE OF NEW YORK  
 COUNTY - St Lawrence  
 SCHOOL - Massena 1  
 TOWN - Massena  
 VILLAGE - Massena  
 SWIS - 405801

2 0 1 5 S C H O O L T A X R O L L  
 T A X A B L E SECTION OF THE ROLL - 1  
 OWNERS NAME SEQUENCE  
 UNIFORM PERCENT OF VALUE IS 100.00

PAGE 1932  
 VALUATION DATE-JUL 01, 2014  
 TAXABLE STATUS DATE-MAR 01, 2015

TAX MAP PARCEL NUMBER	PROPERTY LOCATION & CLASS	ASSESSMENT	EXEMPTION CODE-----	SCHOOL
CURRENT OWNERS NAME	SCHOOL DISTRICT	LAND	TAX DESCRIPTION	TAXABLE VALUE
CURRENT OWNERS ADDRESS	PARCEL SIZE/GRID COORD	TOTAL	SPECIAL DISTRICTS	TAX AMOUNT
*****				
9.050-11-17	87 Stoughton Ave			9.050-11-17 *****
Ross John	210 1 Family Res		Basic Star 41854	ACCT 1-167- 8 BILL 5332
Watson Mary	Massena 1 405801	6,200	Massena Central Sch	30,000
87 Stoughton Ave	Lot 7 Blk 41	58,000		1,054.61
Massena, NY 13662	Pgr			
	Residence One Family			
	FRNT 50.00 DPTH 125.00			
	EAST-0354445 NRTH-1801670			
	DEED BOOK 1037 PG-01047			
	FULL MARKET VALUE	58,000		
			TOTAL TAX ---	509.12**
				DATE #1 09/30/15
				AMT DUE 509.12
*****				
9.050-4-30	84 Stoughton Ave			9.050-4-30 *****
Ross Stanley W	210 1 Family Res		Massena Central Sch	ACCT 1-175- 9 BILL 5333
84 Stoughton Ave	Massena 1 405801	6,200		68,000 1,236.44
Massena, NY 13662	Lot 19 Blk 36	68,000		
	P.g.r.			
	Residence-Life Use			
	FRNT 50.00 DPTH 125.00			
	EAST-0354413 NRTH-1801438			
	DEED BOOK 2002 PG-14067			
	FULL MARKET VALUE	68,000		
			TOTAL TAX ---	1,236.44**
				DATE #1 09/30/15
				AMT DUE 1,236.44
*****				
9.059-13-20	27 Bishop Ave			9.059-13-20 *****
Rosseter Bob W	210 1 Family Res		Basic Star 41854	ACCT 1-273- 4 BILL 5334
190 N Highway 85	Massena 1 405801	19,900	Massena Central Sch	30,000
Lukeville, AZ 85341	Lot 9-10 Blk 8	67,000		1,218.25
	P.g.r.			
	Residence-One Family			
	FRNT 100.00 DPTH 125.00			
	BANK8888830			
	EAST-0357420 NRTH-1799294			
	DEED BOOK 2015 PG-6089			
	FULL MARKET VALUE	67,000		
			TOTAL TAX ---	672.76**
				DATE #1 09/30/15
				AMT DUE 672.76
*****				



STATE OF NEW YORK  
 COUNTY - St Lawrence  
 SCHOOL - Massena 1  
 TOWN - Massena  
 VILLAGE - Massena  
 SWIS - 405801

2 0 1 5 S C H O O L T A X R O L L  
 T A X A B L E SECTION OF THE ROLL - 1  
 OWNERS NAME SEQUENCE  
 UNIFORM PERCENT OF VALUE IS 100.00

PAGE 1933  
 VALUATION DATE-JUL 01, 2014  
 TAXABLE STATUS DATE-MAR 01, 2015

TAX MAP PARCEL NUMBER	PROPERTY LOCATION & CLASS	ASSESSMENT	EXEMPTION CODE-----	SCHOOL
CURRENT OWNERS NAME	SCHOOL DISTRICT	LAND	TAX DESCRIPTION	TAXABLE VALUE
CURRENT OWNERS ADDRESS	PARCEL SIZE/GRID COORD	TOTAL	SPECIAL DISTRICTS	TAX AMOUNT
*****				
9.076-5-31	65 Urban Dr Ext			9.076-5-31
Roth Donna M	210 1 Family Res		Basic Star 41854	ACCT 1-459- 2
65 Urban Dr	Massena 1 405801	12,000	Massena Central Sch	BILL 5335
Massena, NY 13662	Lot 5 Blk 5	46,000		30,000
	Urban Estates			836.41
	1 Fam Res			
	FRNT 65.00 DPTH 140.00			
	EAST-0359436 NRTH-1795608			
	DEED BOOK 1067 PG-764			
	FULL MARKET VALUE	46,000		
			TOTAL TAX ---	290.92**
				DATE #1 09/30/15
				AMT DUE 290.92
*****				
9.059-6-21	59 Bishop Ave			9.059-6-21
Rotonde Ross	210 1 Family Res		Basic Star 41854	ACCT 1- 58- 8
Rotonde Lisa	Massena 1 405801	15,500	Massena Central Sch	BILL 5336
PO Box 6372	Lot 5 Blk 15	65,000		30,000
Massena, NY 13662	P.g.r.			1,181.89
	Residence 1 Family			
	FRNT 50.00 DPTH 125.00			
	BANK8888150			
	EAST-0356786 NRTH-1799656			
	DEED BOOK 1103 PG-103			
	FULL MARKET VALUE	65,000		
			TOTAL TAX ---	636.40**
				DATE #1 09/30/15
				AMT DUE 636.40
*****				
9.050-5-18.11	37 1/2 Martin St			9.050-5-18.11
Rottier Louis M	210 1 Family Res		Enhanced S 41834	ACCT 1-551- 4
37 1/2 Martin St	Massena 1 405801	7,700	Massena Central Sch	BILL 5337
Massena, NY 13662	FRNT 40.00 DPTH	33,000		33,000
	ACRES 0.27			600.03
	EAST-0353182 NRTH-1800377			
	DEED BOOK 1103 PG-933			
	FULL MARKET VALUE	33,000		
			TOTAL TAX ---	0.00**
*****				
9.050-5-33	29 Martin St			9.050-5-33
Rounds Ricky	210 1 Family Res		Massena Central Sch	ACCT 1-469- 7
387 Small Rd	Massena 1 405801	7,400		BILL 5338
Brasher Falls, NY 13613	Res-One Family	55,000		1,000.06
	FRNT 48.88 DPTH 198.00			
	EAST-0353342 NRTH-1800494			
	DEED BOOK 2005 PG-3759			
	FULL MARKET VALUE	55,000		
			TOTAL TAX ---	1,000.06**
				DATE #1 09/30/15
				AMT DUE 1,000.06
*****				



STATE OF NEW YORK  
 COUNTY - St Lawrence  
 SCHOOL - Massena 1  
 TOWN - Massena  
 VILLAGE - Massena  
 SWIS - 405801

2 0 1 5 S C H O O L T A X R O L L  
 T A X A B L E SECTION OF THE ROLL - 1  
 OWNERS NAME SEQUENCE  
 UNIFORM PERCENT OF VALUE IS 100.00

PAGE 1934  
 VALUATION DATE-JUL 01, 2014  
 TAXABLE STATUS DATE-MAR 01, 2015

TAX MAP PARCEL NUMBER	PROPERTY LOCATION & CLASS	ASSESSMENT	EXEMPTION CODE-----	SCHOOL
CURRENT OWNERS NAME	SCHOOL DISTRICT	LAND	TAX DESCRIPTION	TAXABLE VALUE
CURRENT OWNERS ADDRESS	PARCEL SIZE/GRID COORD	TOTAL	SPECIAL DISTRICTS	TAX AMOUNT
***** 9.051-10-19 *****				
9.051-10-19	46 Belmont St			ACCT 1- 77- 9
Rovito Ashley M	210 1 Family Res		Massena Central Sch	BILL 5339
46 Belmont St	Massena 1 405801	7,700		
Massena, NY 13662	Lot 12 Blk 34	43,000		
	Pgr			
	Residence 1 Family			
	FRNT 50.00 DPTH 122.00			
	BANK8888830			
	EAST-0355279 NRTH-1801631			
	DEED BOOK 2007 PG-3065			
	FULL MARKET VALUE	43,000		
			TOTAL TAX ---	781.86**
				DATE #1 09/30/15
				AMT DUE 781.86
***** 10.053-2-5.1 *****				
10.053-2-5.1	4 Randall Dr			ACCT 1-587- 1
Rowe Shawn C	210 1 Family Res		Basic Star 41854	BILL 5340
Rowe Elisabeth A	Massena 1 405801	12,400	Massena Central Sch	30,000
4 Randall Dr	Lot 5 & P Of 6 Blk 439	86,000		1,563.73
Massena, NY 13662	Southern Dev			
	Residence One Family			
	FRNT 81.00 DPTH 125.00			
	BANK8888209			
	EAST-0361106 NRTH-1798312			
	DEED BOOK 2011 PG-13571			
	FULL MARKET VALUE	86,000		
			TOTAL TAX ---	1,018.24**
				DATE #1 09/30/15
				AMT DUE 1,018.24
***** 9.067-11-7 *****				
9.067-11-7	10 Danforth Pl			ACCT 1-312- 3
Rowell Michael S	210 1 Family Res		Basic Star 41854	BILL 5341
Rowell Michele L	Massena 1 405801	14,700	Massena Central Sch	30,000
10 Danforth Pl	Danforth Place	74,000		1,345.53
Massena, NY 13662	Res 1 Fam W/ 25% Vet Ex			
	FRNT 65.00 DPTH 88.00			
	EAST-0354690 NRTH-1797109			
	DEED BOOK 2005 PG-8989			
	FULL MARKET VALUE	74,000		
			TOTAL TAX ---	800.04**
				DATE #1 09/30/15
				AMT DUE 800.04
*****				

STATE OF NEW YORK  
 COUNTY - St Lawrence  
 SCHOOL - Massena 1  
 TOWN - Massena  
 VILLAGE - Massena  
 SWIS - 405801

2 0 1 5 S C H O O L T A X R O L L  
 T A X A B L E SECTION OF THE ROLL - 1  
 OWNERS NAME SEQUENCE  
 UNIFORM PERCENT OF VALUE IS 100.00

PAGE 1935  
 VALUATION DATE-JUL 01, 2014  
 TAXABLE STATUS DATE-MAR 01, 2015

TAX MAP PARCEL NUMBER	PROPERTY LOCATION & CLASS	ASSESSMENT	EXEMPTION CODE-----	SCHOOL
CURRENT OWNERS NAME	SCHOOL DISTRICT	LAND	TAX DESCRIPTION	TAXABLE VALUE
CURRENT OWNERS ADDRESS	PARCEL SIZE/GRID COORD	TOTAL	SPECIAL DISTRICTS	TAX AMOUNT
***** 9.075-10-37 *****				
9.075-10-37	43 Douglas Rd			ACCT 1-286- 3 BILL 5342
Rowland Nancy A	210 1 Family Res		Basic Star 41854	30,000
43 Douglas Rd	Massena 1 405801	6,700	Massena Central Sch	63,000 1,145.52
Massena, NY 13662	Lot 123	63,000		
	Oakmont Tract			
	Res-One Family			
	FRNT 50.00 DPTH 150.00			
	EAST-0357443 NRTH-1795806			
	DEED BOOK 2012 PG-3062			
	FULL MARKET VALUE	63,000		
			TOTAL TAX ---	600.03**
				DATE #1 09/30/15
				AMT DUE 600.03
***** 10.069-1-27 *****				
10.069-1-27	186 E Hatfield Street St			ACCT 1-585- 7 BILL 5343
Roy Lillian	210 1 Family Res		Basic Star 41854	30,000
186 E Hatfield Street	Massena 1 405801	14,600	Massena Central Sch	90,000 1,636.46
Massena, NY 13662	Lot 8	90,000		
	Blk 493			
	Res 1 Fam W/ Star & Vet			
	FRNT 137.00 DPTH 117.00			
	EAST-0360894 NRTH-1794085			
	DEED BOOK 2012 PG-7875			
	FULL MARKET VALUE	90,000		
			TOTAL TAX ---	1,090.97**
				DATE #1 09/30/15
				AMT DUE 1,090.97
***** 9.043-3-39 *****				
9.043-3-39	148 Jefferson Ave			ACCT 1-438- 7 BILL 5344
Rozon James	210 1 Family Res		Basic Star 41854	30,000
Rozon Linda	Massena 1 405801	6,900	Massena Central Sch	61,000 1,109.16
148 Jefferson Ave	Lot 3 Blk 31B	61,000		
Massena, NY 13662	Homecroft Tract			
	FRNT 50.00 DPTH 125.00			
	EAST-0355492 NRTH-1802047			
	DEED BOOK 1053 PG-00477			
	FULL MARKET VALUE	61,000		
			TOTAL TAX ---	563.67**
				DATE #1 09/30/15
				AMT DUE 563.67

\*\*\*\*\*

STATE OF NEW YORK  
 COUNTY - St Lawrence  
 SCHOOL - Massena 1  
 TOWN - Massena  
 VILLAGE - Massena  
 SWIS - 405801

2 0 1 5 S C H O O L T A X R O L L  
 T A X A B L E SECTION OF THE ROLL - 1  
 OWNERS NAME SEQUENCE  
 UNIFORM PERCENT OF VALUE IS 100.00

TAX MAP PARCEL NUMBER	PROPERTY LOCATION & CLASS	ASSESSMENT	EXEMPTION CODE-----	SCHOOL
CURRENT OWNERS NAME	SCHOOL DISTRICT	LAND	TAX DESCRIPTION	TAXABLE VALUE
CURRENT OWNERS ADDRESS	PARCEL SIZE/GRID COORD	TOTAL	SPECIAL DISTRICTS	TAX AMOUNT
***** 9.068-15-17 *****				
9.068-15-17	13 Brighton St			ACCT 1-382- 8
Rubado David J	311 Res vac land		Massena Central Sch	6,600
Rubado Dane A	Massena 1 405801	6,600		
11 Brighton St	Lot 20	6,600		
Massena, NY 13662	Gonyo Tract			
	Vacant Lot			
	FRNT 50.00 DPTH 150.00			
	EAST-0357731 NRTH-1796806			
	DEED BOOK 2014 PG-5956			
	FULL MARKET VALUE	6,600		
			TOTAL TAX ---	120.01**
				DATE #1 09/30/15
				AMT DUE 120.01
***** 9.068-15-18 *****				
9.068-15-18	11 Brighton St			ACCT 1-382- 9
Rubado David J	210 1 Family Res		Massena Central Sch	56,000
Rubado Dane A	Massena 1 405801	6,600		
11 Brighton St	Lot 22	56,000		
Massena, NY 13662	Gonyo Tract			
	Residence-One Family			
	FRNT 50.00 DPTH 140.00			
	EAST-0357708 NRTH-1796849			
	DEED BOOK 2014 PG-5956			
	FULL MARKET VALUE	56,000		
			TOTAL TAX ---	1,018.24**
				DATE #1 09/30/15
				AMT DUE 1,018.24
***** 9.050-3-7 *****				
9.050-3-7	114 Beach St			ACCT 1-455- 4
Rubado Gerald W Sr	210 1 Family Res		Enhanced S 41834	38,000
Rubado Patricia	Massena 1 405801	5,400	Massena Central Sch	38,000
114 Beach St	Lot 30 Blk 44	38,000		
Massena, NY 13662	Homecroft Tract			
	Residence-One Family			
	FRNT 55.00 DPTH 120.00			
	EAST-0353729 NRTH-1801810			
	DEED BOOK 1093 PG-406			
	FULL MARKET VALUE	38,000		
			TOTAL TAX ---	0.00**
*****				

STATE OF NEW YORK  
 COUNTY - St Lawrence  
 SCHOOL - Massena 1  
 TOWN - Massena  
 VILLAGE - Massena  
 SWIS - 405801

2 0 1 5 S C H O O L T A X R O L L  
 T A X A B L E SECTION OF THE ROLL - 1  
 OWNERS NAME SEQUENCE  
 UNIFORM PERCENT OF VALUE IS 100.00

PAGE 1937  
 VALUATION DATE-JUL 01, 2014  
 TAXABLE STATUS DATE-MAR 01, 2015

TAX MAP PARCEL NUMBER	PROPERTY LOCATION & CLASS	ASSESSMENT	EXEMPTION CODE-----	SCHOOL
CURRENT OWNERS NAME	SCHOOL DISTRICT	LAND	TAX DESCRIPTION	TAXABLE VALUE
CURRENT OWNERS ADDRESS	PARCEL SIZE/GRID COORD	TOTAL	SPECIAL DISTRICTS	TAX AMOUNT
***** 9.075-10-19 *****				
9.075-10-19	21 Kent St			ACCT 1-362- 6
Ruest Cheryl	210 1 Family Res		Basic Star 41854	BILL 5348
21 Kent St	Massena 1 405801	8,500	Massena Central Sch	30,000
Massena, NY 13662-1645	Lots 106-107	59,000		1,072.79
	Mapleview Tr			
	Res-One Family			
	FRNT 100.00 DPTH 145.00			
	BANK8888869			
	EAST-0357155 NRTH-1795626			
	DEED BOOK 2011 PG-17314			
	FULL MARKET VALUE	59,000		
			TOTAL TAX ---	527.30**
				DATE #1 09/30/15
				AMT DUE 527.30
***** 9.050-5-19 *****				
9.050-5-19	39 1/2 Martin St			ACCT 1-551- 7
Rufa (LU) Nicodemo	210 1 Family Res		Massena Central Sch	BILL 5349
Rufa (LU) Gilda	Massena 1 405801	6,400		672.77
Attn: Richard Rufa	Residence One Family	37,000		
15 Old Orchard Rd	FRNT 80.00 DPTH 97.00			
Massena, NY 13662	EAST-0353133 NRTH-1800339			
	DEED BOOK 2005 PG-16688			
	FULL MARKET VALUE	37,000		
			TOTAL TAX ---	672.77**
				DATE #1 09/30/15
				AMT DUE 672.77
***** 9.051-9-14.2 *****				
9.051-9-14.2	58 Ames St			ACCT 1-476-1.2
Rufa Brandy L	210 1 Family Res		Basic Star 41854	BILL 5350
58 Ames St	Massena 1 405801	6,600	Massena Central Sch	30,000
Massena, NY 13662	Lot 2 + W. 4' Lot 1	58,000		1,054.61
	Block 33 Bonstow Tract			
	Residence 1 Family			
	FRNT 64.00 DPTH 120.00			
	BANK8888830			
	EAST-0355156 NRTH-1801212			
	DEED BOOK 2011 PG-8708			
	FULL MARKET VALUE	58,000		
			TOTAL TAX ---	509.12**
				DATE #1 09/30/15
				AMT DUE 509.12
*****				

STATE OF NEW YORK  
 COUNTY - St Lawrence  
 SCHOOL - Massena 1  
 TOWN - Massena  
 VILLAGE - Massena  
 SWIS - 405801

2 0 1 5 S C H O O L T A X R O L L  
 T A X A B L E SECTION OF THE ROLL - 1  
 OWNERS NAME SEQUENCE  
 UNIFORM PERCENT OF VALUE IS 100.00

TAX MAP PARCEL NUMBER	PROPERTY LOCATION & CLASS	ASSESSMENT	EXEMPTION CODE-----	SCHOOL
CURRENT OWNERS NAME	SCHOOL DISTRICT	LAND	TAX DESCRIPTION	TAXABLE VALUE
CURRENT OWNERS ADDRESS	PARCEL SIZE/GRID COORD	TOTAL	SPECIAL DISTRICTS	TAX AMOUNT
***** 9.066-11-43 *****				
9.066-11-43	190 Allen St			ACCT 1-461- 4 BILL 5351
Rufa Family Trust	210 1 Family Res		Enhanced S 41834	65,300
190 Allen St	Massena 1 405801	18,800	Massena Central Sch	98,000 1,781.92
Massena, NY 13662	Lot 1 Blk 4	98,000		
	Phillips Tract			
	FRNT 75.00 DPTH 140.00			
	EAST-0354014 NRTH-1796498			
	DEED BOOK 1105 PG-87			
	FULL MARKET VALUE	98,000		
			TOTAL TAX ---	676.92**
			DATE #1	09/30/15
			AMT DUE	676.92
***** 9.066-4-30 *****				
9.066-4-30	19 Chestnut St			ACCT 1- 3- 1 BILL 5352
Rufa Paul	210 1 Family Res		Basic Star 41854	30,000
Rufa Joan	Massena 1 405801	25,500	Massena Central Sch	106,000 1,927.38
19 Chestnut St	Lot 1 Blk 9	106,000		
Massena, NY 13662	Nightengale Tract			
	Residence - 1 Family			
	FRNT 80.00 DPTH 153.00			
	EAST-0353643 NRTH-1796255			
	DEED BOOK 00970 PG-00894			
	FULL MARKET VALUE	106,000		
			TOTAL TAX ---	1,381.89**
			DATE #1	09/30/15
			AMT DUE	1,381.89
***** 9.074-7-2 *****				
9.074-7-2	26 Nightengale Ave			ACCT 1-462- 4 BILL 5353
Rufa Robert	210 1 Family Res		Basic Star 41854	30,000
Rufa Glory	Massena 1 405801	21,900	Massena Central Sch	76,000 1,381.90
26 Nightengale Ave	Lot 2 Blk B	76,000		
Massena, NY 13662	Westwood Tr			
	Residence One Family			
	FRNT 65.00 DPTH 140.00			
	EAST-0352811 NRTH-1795876			
	DEED BOOK 939 PG-01060			
	FULL MARKET VALUE	76,000		
			TOTAL TAX ---	836.41**
			DATE #1	09/30/15
			AMT DUE	836.41

\*\*\*\*\*

STATE OF NEW YORK  
 COUNTY - St Lawrence  
 SCHOOL - Massena 1  
 TOWN - Massena  
 VILLAGE - Massena  
 SWIS - 405801

2 0 1 5 S C H O O L T A X R O L L  
 T A X A B L E SECTION OF THE ROLL - 1  
 OWNERS NAME SEQUENCE  
 UNIFORM PERCENT OF VALUE IS 100.00

PAGE 1939  
 VALUATION DATE-JUL 01, 2014  
 TAXABLE STATUS DATE-MAR 01, 2015

TAX MAP PARCEL NUMBER	PROPERTY LOCATION & CLASS	ASSESSMENT	EXEMPTION CODE-----	SCHOOL
CURRENT OWNERS NAME	SCHOOL DISTRICT	LAND	TAX DESCRIPTION	TAXABLE VALUE
CURRENT OWNERS ADDRESS	PARCEL SIZE/GRID COORD	TOTAL	SPECIAL DISTRICTS	TAX AMOUNT
*****				
9.060-7-36	1 King St 210 1 Family Res		Basic Star 41854	9.060-7-36
Rufa Robert C	Massena 1 405801	6,100	Massena Central Sch	ACCT 1-201- 1
1 King St	Lot 1 Blk 106	59,000		BILL 5354
Massena, NY 13662	Tyo Tract Residence-One Family FRNT 45.00 DPTH 130.00 EAST-0359499 NRTH-1797899 DEED BOOK 2011 PG-4768 FULL MARKET VALUE	59,000		30,000 1,072.79
TOTAL TAX ---				527.30**
				DATE #1 09/30/15
				AMT DUE 527.30
*****				
9.057-2-25	14 Claremont Ave 210 1 Family Res		Basic Star 41854	9.057-2-25
Runions Renee A	Massena 1 405801	23,000	Massena Central Sch	ACCT 1-398- 2
14 Claremont Ave	Lot 6 Blk 703 D	73,000		BILL 5355
Massena, NY 13662	Newton Estates Residence 1 Family FRNT 82.00 DPTH 120.00 BANK8888111 EAST-0350490 NRTH-1799248 DEED BOOK 2009 PG-14834 FULL MARKET VALUE	73,000		30,000 1,327.35
TOTAL TAX ---				781.86**
				DATE #1 09/30/15
				AMT DUE 781.86
*****				
9.058-4-39	38 George St 210 1 Family Res		Basic Star 41854	9.058-4-39
Rupert Elizabeth M	Massena 1 405801	8,500	Massena Central Sch	ACCT 1-335- 1
38 George St	LOT # 15	54,600		BILL 5356
Massena, NY 13662	STEARNS TRACT RES 1 FAM W/ VET & STAR E FRNT 75.00 DPTH 217.00 EAST-0353496 NRTH-1798572 DEED BOOK 2009 PG-9760 FULL MARKET VALUE	54,600		30,000 992.79
TOTAL TAX ---				447.30**
				DATE #1 09/30/15
				AMT DUE 447.30
*****				



STATE OF NEW YORK  
 COUNTY - St Lawrence  
 SCHOOL - Massena 1  
 TOWN - Massena  
 VILLAGE - Massena  
 SWIS - 405801

2 0 1 5 S C H O O L T A X R O L L  
 T A X A B L E SECTION OF THE ROLL - 1  
 OWNERS NAME SEQUENCE  
 UNIFORM PERCENT OF VALUE IS 100.00

PAGE 1940  
 VALUATION DATE-JUL 01, 2014  
 TAXABLE STATUS DATE-MAR 01, 2015

TAX MAP PARCEL NUMBER	PROPERTY LOCATION & CLASS	ASSESSMENT	EXEMPTION CODE-----	SCHOOL
CURRENT OWNERS NAME	SCHOOL DISTRICT	LAND	TAX DESCRIPTION	TAXABLE VALUE
CURRENT OWNERS ADDRESS	PARCEL SIZE/GRID COORD	TOTAL	SPECIAL DISTRICTS	TAX AMOUNT
***** 9.068-11-2.1 *****				
9.068-11-2.1	6 South St			ACCT 1-523- 8.1
Rusaw Anthony	411 Apartment		Massena Central Sch	47,000
Rusaw Cecile	Massena 1 405801	6,800		
8 South Street	Apt Bldg	47,000		
Massena, NY 13662	FRNT 60.00 DPTH 74.00			
	EAST-0359198 NRTH-1796548			
	DEED BOOK 1080 PG-51			
	FULL MARKET VALUE	47,000		
TOTAL TAX ---				854.60**
				DATE #1 09/30/15
				AMT DUE 854.60
***** 9.068-11-9 *****				
9.068-11-9	7 Malby Ave			ACCT 1-315- 9
Rusaw Anthony	210 1 Family Res		Massena Central Sch	35,000
Rusaw Cecile	Massena 1 405801	5,800		
8 South St	Lot 7 Blk 101	35,000		
Massena, NY 13662	Tyo Tract			
	Residence-One Family			
	FRNT 50.00 DPTH 110.00			
	EAST-0359398 NRTH-1796364			
	DEED BOOK 1049 PG-00382			
	FULL MARKET VALUE	35,000		
TOTAL TAX ---				636.40**
				DATE #1 09/30/15
				AMT DUE 636.40
***** 9.068-11-3 *****				
9.068-11-3	8 South St			ACCT 1-218- 5
Rusaw Cecile	210 1 Family Res		Enhanced S 41834	34,000
8 South Street	Massena 1 405801	7,100	Massena Central Sch	34,000
Massena, NY 13662	Lot 1 Blk 101	34,000		
	Tyo Tract			
	Residence-One Family			
	FRNT 51.00 DPTH 170.00			
	EAST-0359216 NRTH-1796469			
	DEED BOOK 1078 PG-245			
	FULL MARKET VALUE	34,000		
TOTAL TAX ---				0.00**
***** 9.066-3-11 *****				
9.066-3-11	134 Allen St			ACCT 1-169- 6
Rusaw Edward E	210 1 Family Res		Basic Star 41854	30,000
Rusaw Lori Morgan	Massena 1 405801	21,000	Massena Central Sch	137,000
134 Allen St	Lot 3 Blk 3	137,000		
Massena, NY 13662	Phillips Tract			
	Residence - 1 Family			
	FRNT 100.00 DPTH 140.00			
	BANK8888830			
	EAST-0353757 NRTH-1796893			
	DEED BOOK 2004 PG-17930			
	FULL MARKET VALUE	137,000		
TOTAL TAX ---				1,945.56**
				DATE #1 09/30/15

AMT DUE 1,945.56

\*\*\*\*\*

STATE OF NEW YORK  
 COUNTY - St Lawrence  
 SCHOOL - Massena 1  
 TOWN - Massena  
 VILLAGE - Massena  
 SWIS - 405801

2 0 1 5 S C H O O L T A X R O L L  
 T A X A B L E SECTION OF THE ROLL - 1  
 OWNERS NAME SEQUENCE  
 UNIFORM PERCENT OF VALUE IS 100.00

PAGE 1941  
 VALUATION DATE-JUL 01, 2014  
 TAXABLE STATUS DATE-MAR 01, 2015

TAX MAP PARCEL NUMBER	PROPERTY LOCATION & CLASS	ASSESSMENT	EXEMPTION CODE-----	SCHOOL
CURRENT OWNERS NAME	SCHOOL DISTRICT	LAND	TAX DESCRIPTION	TAXABLE VALUE
CURRENT OWNERS ADDRESS	PARCEL SIZE/GRID COORD	TOTAL	SPECIAL DISTRICTS	TAX AMOUNT
***** 9.051-1-61 *****				
122 Liberty Ave				ACCT 1-200- 4 BILL 5361
9.051-1-61	210 1 Family Res		Aged - All 41800	19,500
Rusaw Heather J (LU)	Massena 1 405801	6,700	Enhanced S 41834	19,500
Fazio Heather C	Lot 19 Blk 31A	39,000	Massena Central Sch	19,500
122 Liberty Ave	P G R			354.57
Massena, NY 13662	Residence-One Family			
	FRNT 50.00 DPTH 150.00			
	EAST-0355897 NRTH-1801457			
	DEED BOOK 2006 PG-14789			
	FULL MARKET VALUE	39,000		
			TOTAL TAX ---	0.00**
***** 9.076-6-28 *****				
26 Urban Dr				ACCT 1-151- 2 BILL 5362
9.076-6-28	210 1 Family Res		Basic Star 41854	30,000
Rusello Steven	Massena 1 405801	12,700	Massena Central Sch	78,000
26 Urban Dr	Lots 8 & 9 Blk D	78,000		1,418.26
Massena, NY 13662	Urban Estates			
	Residence One Family			
	FRNT 120.00 DPTH 100.00			
	EAST-0360057 NRTH-1794631			
	DEED BOOK 2005 PG-10643			
	FULL MARKET VALUE	78,000		
			TOTAL TAX ---	872.77**
			DATE #1	09/30/15
			AMT DUE	872.77
***** 9.050-4-34 *****				
9 Belmont St				ACCT 1-248- 6 BILL 5363
9.050-4-34	210 1 Family Res		Basic Star 41854	28,000
Rush Austin	Massena 1 405801	6,200	Massena Central Sch	28,000
9 Belmont St	Lot 5 Blk 36	28,000		509.12
Massena, NY 13662	P.g.r.			
	Residence-One Family			
	FRNT 50.00 DPTH 125.00			
	EAST-0354438 NRTH-1801313			
	DEED BOOK 2004 PG-11391			
	FULL MARKET VALUE	28,000		
			TOTAL TAX ---	0.00**
***** 9.068-3-25 *****				
12 Talcott St				ACCT 1-183- 4 BILL 5364
9.068-3-25	210 1 Family Res		Basic Star 41854	30,000
Rush Corey	Massena 1 405801	6,500	Massena Central Sch	59,000
Amo Ahearn	Lot 14 Blk 6	59,000		1,072.79
PO Box 406	R.v.t.			
Massena, NY 13662	Res 1 Family W/ Gar			
	FRNT 50.00 DPTH 140.00			
	BANK8888111			
	EAST-0358122 NRTH-1797125			
	DEED BOOK 2014 PG-3424			
	FULL MARKET VALUE	59,000		
			TOTAL TAX ---	527.30**
			DATE #1	09/30/15

AMT DUE 527.30

\*\*\*\*\*

STATE OF NEW YORK  
 COUNTY - St Lawrence  
 SCHOOL - Massena 1  
 TOWN - Massena  
 VILLAGE - Massena  
 SWIS - 405801

2 0 1 5 S C H O O L T A X R O L L  
 T A X A B L E SECTION OF THE ROLL - 1  
 OWNERS NAME SEQUENCE  
 UNIFORM PERCENT OF VALUE IS 100.00

PAGE 1942  
 VALUATION DATE-JUL 01, 2014  
 TAXABLE STATUS DATE-MAR 01, 2015

TAX MAP PARCEL NUMBER	PROPERTY LOCATION & CLASS	ASSESSMENT	EXEMPTION CODE-----	SCHOOL
CURRENT OWNERS NAME	SCHOOL DISTRICT	LAND	TAX DESCRIPTION	TAXABLE VALUE
CURRENT OWNERS ADDRESS	PARCEL SIZE/GRID COORD	TOTAL	SPECIAL DISTRICTS	TAX AMOUNT
***** 9.042-5-8 *****				
126 Beach St				ACCT 1- 52- 6 BILL 5365
9.042-5-8	210 1 Family Res		Basic Star 41854	30,000
Rush Dale S	Massena 1 405801	7,500	Massena Central Sch	67,000 1,218.25
126 Beach St	Lot 1 Blk 47	67,000		
Massena, NY 13662	Homecroft Tract			
	FRNT 65.00 DPTH 110.00			
	EAST-0353537 NRTH-1802279			
	DEED BOOK 2014 PG-12533			
	FULL MARKET VALUE	67,000		
			TOTAL TAX ---	672.76**
			DATE #1	09/30/15
			AMT DUE	672.76
***** 9.067-3-5 *****				
49, 51 Phillips St				ACCT 1-466- 6 BILL 5366
9.067-3-5	280 Res Multiple		Massena Central Sch	50,000 909.14
Rush Jeffery M	Massena 1 405801	5,000		
2241 State Highway 420	Plotted 03/06 FJL	50,000		
Massena, NY 13662	0.15A (D) Burnett Survey			
	58x153x46x110			
	FRNT 60.00 DPTH 105.00			
	EAST-0355703 NRTH-1797780			
	DEED BOOK 2011 PG-4749			
	FULL MARKET VALUE	50,000		
			TOTAL TAX ---	909.14**
			DATE #1	09/30/15
			AMT DUE	909.14
***** 9.066-2-3 *****				
25 N Allen St				ACCT 1-572- 1 BILL 5367
9.066-2-3	210 1 Family Res		Basic Star 41854	30,000
Rush Lawrence	Massena 1 405801	17,100	Massena Central Sch	61,000 1,109.16
Rush Debora	Lot 14	61,000		
25 N Allen Street	Stearns Tr 1			
Massena, NY 13662	Residence One Family			
	FRNT 56.00 DPTH 142.00			
	EAST-0353448 NRTH-1797731			
	DEED BOOK 1082 PG-341			
	FULL MARKET VALUE	61,000		
			TOTAL TAX ---	563.67**
			DATE #1	09/30/15
			AMT DUE	563.67
*****				

STATE OF NEW YORK  
 COUNTY - St Lawrence  
 SCHOOL - Massena 1  
 TOWN - Massena  
 VILLAGE - Massena  
 SWIS - 405801

2 0 1 5 S C H O O L T A X R O L L  
 T A X A B L E SECTION OF THE ROLL - 1  
 OWNERS NAME SEQUENCE  
 UNIFORM PERCENT OF VALUE IS 100.00

PAGE 1943  
 VALUATION DATE-JUL 01, 2014  
 TAXABLE STATUS DATE-MAR 01, 2015

TAX MAP PARCEL NUMBER	PROPERTY LOCATION & CLASS	ASSESSMENT	EXEMPTION CODE-----	SCHOOL
CURRENT OWNERS NAME	SCHOOL DISTRICT	LAND	TAX DESCRIPTION	TAXABLE VALUE
CURRENT OWNERS ADDRESS	PARCEL SIZE/GRID COORD	TOTAL	SPECIAL DISTRICTS	TAX AMOUNT
***** 9.067-12-19 *****				
9.067-12-19	48 Parker Ave			ACCT 1-564- 8
Rush Robert C Jr.	210 1 Family Res		Massena Central Sch	66,000
Amo Ahearn	Massena 1 405801	7,100		
57 Grove St	Lot 24	66,000		
Massena, NY 13662	Revier Tract			
	Residence 1 Fam W/vet Ex			
	FRNT 60.00 DPTH 145.00			
	EAST-0357428 NRTH-1796230			
	DEED BOOK 2008 PG-16417			
	FULL MARKET VALUE	66,000		
			TOTAL TAX ---	1,200.07**
				DATE #1 09/30/15
				AMT DUE 1,200.07
***** 9.067-8-5 *****				
9.067-8-5	33 E Orvis St			ACCT 1-298- 3
Rush Robert Jr	483 Converted Re		Massena Central Sch	67,000
Amo Ahearn	Massena 1 405801	10,400		
57 Grove St	1 Family Residence	67,000		
Massena, NY 13662	FRNT 55.00 DPTH 187.00			
	EAST-0355456 NRTH-1796950			
	DEED BOOK 2000 PG-21496			
	FULL MARKET VALUE	67,000		
			TOTAL TAX ---	1,218.25**
				DATE #1 09/30/15
				AMT DUE 1,218.25
***** 10.053-2-17 *****				
10.053-2-17	24 Williams St			ACCT 1-462- 5
Rush Roy	210 1 Family Res		Enhanced S 41834	65,300
Rush David ETAL L	Massena 1 405801	12,200	Massena Central Sch	70,000
24 Williams St	Lot 12 Blk 3	70,000		
Massena, NY 13662	Southern Dev			
	Residence-One Family			
	FRNT 63.00 DPTH 150.00			
	EAST-0360680 NRTH-1798443			
	DEED BOOK 1108 PG-661			
	FULL MARKET VALUE	70,000		
			TOTAL TAX ---	167.80**
				DATE #1 09/30/15
				AMT DUE 167.80
*****				

STATE OF NEW YORK  
 COUNTY - St Lawrence  
 SCHOOL - Massena 1  
 TOWN - Massena  
 VILLAGE - Massena  
 SWIS - 405801

2 0 1 5 S C H O O L T A X R O L L  
 T A X A B L E SECTION OF THE ROLL - 1  
 OWNERS NAME SEQUENCE  
 UNIFORM PERCENT OF VALUE IS 100.00

PAGE 1944  
 VALUATION DATE-JUL 01, 2014  
 TAXABLE STATUS DATE-MAR 01, 2015

TAX MAP PARCEL NUMBER	PROPERTY LOCATION & CLASS	ASSESSMENT	EXEMPTION CODE-----	SCHOOL
CURRENT OWNERS NAME	SCHOOL DISTRICT	LAND	TAX DESCRIPTION	TAXABLE VALUE
CURRENT OWNERS ADDRESS	PARCEL SIZE/GRID COORD	TOTAL	SPECIAL DISTRICTS	TAX AMOUNT
***** 9.058-1-12 *****				
4 Erwin Ave	210 1 Family Res		Basic Star 41854	ACCT 1-206- 9 BILL 5371
9.058-1-12	Massena 1 405801	11,100	Massena Central Sch	66,000 30,000
Rushlow Jason A	Lot 43 & 9' S Side Lt 42	66,000		1,200.07
Rushlow Brittany M	Waterbury Farm Map #2			
4 Erwin Ave	Res-One Family			
Massena, NY 13662	FRNT 70.00 DPTH 112.00			
	BANK8888111			
	EAST-0351596 NRTH-1799429			
	DEED BOOK 2013 PG-15657			
	FULL MARKET VALUE	66,000		
TOTAL TAX ---				654.58**
				DATE #1 09/30/15
				AMT DUE 654.58
***** 9.068-4-23 *****				
19 Grant St	210 1 Family Res		Basic Star 41854	ACCT 1-332- 3 BILL 5372
9.068-4-23	Massena 1 405801	6,500	Massena Central Sch	77,100 30,000
Russell Alan Sr	Lot 5 Blk 11	77,100		1,401.90
Russell Peggy	Stearns Tract #2			
19 Grant St	Residence 1 Family			
Massena, NY 13662	FRNT 50.00 DPTH 140.00			
	BANK8888111			
	EAST-0358702 NRTH-1797141			
	DEED BOOK 1058 PG-764			
	FULL MARKET VALUE	77,100		
TOTAL TAX ---				856.41**
				DATE #1 09/30/15
				AMT DUE 856.41
***** 9.068-13-25 *****				
33 Howard St	210 1 Family Res		Basic Star 41854	ACCT 1-484- 3 BILL 5373
9.068-13-25	Massena 1 405801	6,500	Massena Central Sch	59,000 30,000
Russell Christopher J	Lot 40	59,000		1,072.79
33 Howard St	Oakmont Tract			
Massena, NY 13662	Residence-One Family			
	FRNT 50.00 DPTH 140.00			
	BANK8888869			
	EAST-0358312 NRTH-1796473			
	DEED BOOK 2008 PG-10183			
	FULL MARKET VALUE	59,000		
TOTAL TAX ---				527.30**
				DATE #1 09/30/15
				AMT DUE 527.30
*****				

STATE OF NEW YORK  
 COUNTY - St Lawrence  
 SCHOOL - Massena 1  
 TOWN - Massena  
 VILLAGE - Massena  
 SWIS - 405801

2 0 1 5 S C H O O L T A X R O L L  
 T A X A B L E SECTION OF THE ROLL - 1  
 OWNERS NAME SEQUENCE  
 UNIFORM PERCENT OF VALUE IS 100.00

PAGE 1945  
 VALUATION DATE-JUL 01, 2014  
 TAXABLE STATUS DATE-MAR 01, 2015

TAX MAP PARCEL NUMBER	PROPERTY LOCATION & CLASS	ASSESSMENT	EXEMPTION CODE-----	SCHOOL
CURRENT OWNERS NAME	SCHOOL DISTRICT	LAND	TAX DESCRIPTION	TAXABLE VALUE
CURRENT OWNERS ADDRESS	PARCEL SIZE/GRID COORD	TOTAL	SPECIAL DISTRICTS	TAX AMOUNT
***** 9.083-4-35 *****				
9.083-4-35	44 E Hatfield St			ACCT 1- 66- 8 BILL 5374
Russell Lisa H	210 1 Family Res		Basic Star 41854	30,000
44 E Hatfield Street	Massena 1 405801	8,900	Massena Central Sch	83,000 1,509.18
Massena, NY 13662	44 E HATFIELD ST	83,000		
	RES 1 FAM ON LAND CONTRAC			
	FRNT 85.00 DPTH 301.00			
	BANK8888111			
	EAST-0356527 NRTH-1793046			
	DEED BOOK 2010 PG-3818			
	FULL MARKET VALUE	83,000		
			TOTAL TAX ---	963.69**
				DATE #1 09/30/15
				AMT DUE 963.69
***** 9.059-7-7 *****				
9.059-7-7	16 Boynton St			ACCT 1-365- 2 BILL 5375
Russell Marlene	210 1 Family Res		Basic Star 41854	30,000
16 Boynton St	Massena 1 405801	6,900	Massena Central Sch	41,000 745.50
Massena, NY 13662	Lots 25 & 26	41,000		
	Paddock Park			
	Residence-One Family			
	FRNT 100.00 DPTH 94.00			
	BANK8888830			
	EAST-0356890 NRTH-1798971			
	DEED BOOK 1999 PG-12675			
	FULL MARKET VALUE	41,000		
			TOTAL TAX ---	200.01**
				DATE #1 09/30/15
				AMT DUE 200.01
***** 9.083-3-33 *****				
9.083-3-33	38 McCluskey Ave			ACCT 1-513- 5 BILL 5376
Russell Myles	210 1 Family Res		Basic Star 41854	30,000
Russell Katheryn	Massena 1 405801	6,000	Massena Central Sch	63,000 1,145.52
38 McCluskey Ave	Lot 26 Blk3	63,000		
Massena, NY 13662	Hatfield Tract			
	Res-One Family			
	FRNT 50.00 DPTH 120.00			
	EAST-0355301 NRTH-1793390			
	DEED BOOK 997 PG-00600			
	FULL MARKET VALUE	63,000		
			TOTAL TAX ---	600.03**
				DATE #1 09/30/15
				AMT DUE 600.03
*****				



STATE OF NEW YORK  
 COUNTY - St Lawrence  
 SCHOOL - Massena 1  
 TOWN - Massena  
 VILLAGE - Massena  
 SWIS - 405801

2 0 1 5 S C H O O L T A X R O L L  
 T A X A B L E SECTION OF THE ROLL - 1  
 OWNERS NAME SEQUENCE  
 UNIFORM PERCENT OF VALUE IS 100.00

PAGE 1946  
 VALUATION DATE-JUL 01, 2014  
 TAXABLE STATUS DATE-MAR 01, 2015

TAX MAP PARCEL NUMBER	PROPERTY LOCATION & CLASS	ASSESSMENT	EXEMPTION CODE-----	SCHOOL
CURRENT OWNERS NAME	SCHOOL DISTRICT	LAND	TAX DESCRIPTION	TAXABLE VALUE
CURRENT OWNERS ADDRESS	PARCEL SIZE/GRID COORD	TOTAL	SPECIAL DISTRICTS	TAX AMOUNT
***** 9.084-2-3 *****				
9.084-2-3	122 E Hatfield St			ACCT 1-131- 5
Russell Richard	311 Res vac land		Massena Central Sch	9,300
PO Box 233	Massena 1 405801	9,300		
Fine, NY 13639	E Hatfield St	9,300		
	Vacant Lot			
	FRNT 50.00 DPTH 150.00			
	EAST-0358835 NRTH-1793577			
	DEED BOOK 2012 PG-13782			
	FULL MARKET VALUE	9,300		
			TOTAL TAX ---	169.10**
			DATE #1	09/30/15
			AMT DUE	169.10
***** 16.027-3-19 *****				
16.027-3-19	585 S Main St			ACCT 1-462- 9
Russell Wendell L	210 1 Family Res		Massena Central Sch	36,000
119 S Second St	Massena 1 405801	4,800		
Quakertown, PA 18951	Residence One Family	36,000		
	FRNT 30.00 DPTH 133.00			
	EAST-0356982 NRTH-1790530			
	DEED BOOK 1034 PG-01147			
	FULL MARKET VALUE	36,000		
			TOTAL TAX ---	654.58**
			DATE #1	09/30/15
			AMT DUE	654.58
***** 16.027-3-30 *****				
16.027-3-30	546 S Main St			ACCT 1-166- 1
Russo Salvatore	210 1 Family Res		Massena Central Sch	35,800
Russo Sharon	Massena 1 405801	7,300		
14 ONeil Rd	South Main St	35,800		
Massena, NY 13662-3339	Residence-One Family			
	FRNT 48.00 DPTH 209.00			
	EAST-0356489 NRTH-1790887			
	DEED BOOK 1049 PG-00325			
	FULL MARKET VALUE	35,800		
			TOTAL TAX ---	650.95**
			DATE #1	09/30/15
			AMT DUE	650.95
***** 9.058-2-24 *****				
9.058-2-24	4 Pine St			ACCT 1-367- 7
Rutledge Michelle L	210 1 Family Res		Basic Star 41854	30,000
4 Pine St	Massena 1 405801	5,100	Massena Central Sch	69,000
Massena, NY 13662	4 PINE ST	69,000		
	RES 1 FAM W/DET GARAGE			
	FRNT 43.00 DPTH 99.00			
	BANK8888869			
	EAST-0353130 NRTH-1799344			
	DEED BOOK 2005 PG-11414			
	FULL MARKET VALUE	69,000		
			TOTAL TAX ---	709.13**
			DATE #1	09/30/15
			AMT DUE	709.13

\*\*\*\*\*

STATE OF NEW YORK  
 COUNTY - St Lawrence  
 SCHOOL - Massena 1  
 TOWN - Massena  
 VILLAGE - Massena  
 SWIS - 405801

2 0 1 5 S C H O O L T A X R O L L  
 T A X A B L E SECTION OF THE ROLL - 1  
 OWNERS NAME SEQUENCE  
 UNIFORM PERCENT OF VALUE IS 100.00

TAX MAP PARCEL NUMBER	PROPERTY LOCATION & CLASS	ASSESSMENT	EXEMPTION CODE-----	SCHOOL
CURRENT OWNERS NAME	SCHOOL DISTRICT	LAND	TAX DESCRIPTION	TAXABLE VALUE
CURRENT OWNERS ADDRESS	PARCEL SIZE/GRID COORD	TOTAL	SPECIAL DISTRICTS	TAX AMOUNT
***** 9.042-6-8 *****				
9.042-6-8	13 Washington St			ACCT 1-318- 1
Ryan Amanda L	210 1 Family Res		Massena Central Sch	42,000
PO Box 5251	Massena 1 405801	6,700		
Massena, NY 13662-5251	Lot 15 Blk 45	42,000		
	Homecroft Tr			
	FRNT 70.00 DPTH 130.00			
	BANK8888869			
	EAST-0353985 NRTH-1802081			
	DEED BOOK 2014 PG-8666			
	FULL MARKET VALUE	42,000		
			TOTAL TAX ---	763.68**
				DATE #1 09/30/15
				AMT DUE 763.68
***** 9.076-6-13 *****				
9.076-6-13	25 Urban Dr			ACCT 1-412- 9
Ryan James	210 1 Family Res		Basic Star 41854	
Ryan Pamela	Massena 1 405801	10,800	Massena Central Sch	60,000
25 Urban Dr	Pt Of Lot 1	60,000		
Massena, NY 13662	Blk C Urban Est			
	Res			
	FRNT 75.00 DPTH 100.00			
	EAST-0360269 NRTH-1794595			
	DEED BOOK 1063 PG-418			
	FULL MARKET VALUE	60,000		
			TOTAL TAX ---	545.48**
				DATE #1 09/30/15
				AMT DUE 545.48
***** 9.068-7-35.3 *****				
9.068-7-35.3	72 Malby Ave			BILL 5383
Ryan Lannis J	210 1 Family Res		Basic Star 41854	30,000
72 Malby Ave	Massena 1 405801	8,000	Massena Central Sch	65,000
Massena, NY 13662	FRNT 86.00 DPTH 125.00	65,000		
	BANK8888111			
	EAST-0359993 NRTH-1797737			
	DEED BOOK 2014 PG-13328			
	FULL MARKET VALUE	65,000		
			TOTAL TAX ---	636.40**
				DATE #1 09/30/15
				AMT DUE 636.40
*****				

STATE OF NEW YORK  
 COUNTY - St Lawrence  
 SCHOOL - Massena 1  
 TOWN - Massena  
 VILLAGE - Massena  
 SWIS - 405801

2 0 1 5 S C H O O L T A X R O L L  
 T A X A B L E SECTION OF THE ROLL - 1  
 OWNERS NAME SEQUENCE  
 UNIFORM PERCENT OF VALUE IS 100.00

TAX MAP PARCEL NUMBER	PROPERTY LOCATION & CLASS	ASSESSMENT	EXEMPTION CODE-----	SCHOOL
CURRENT OWNERS NAME	SCHOOL DISTRICT	LAND	TAX DESCRIPTION	TAXABLE VALUE
CURRENT OWNERS ADDRESS	PARCEL SIZE/GRID COORD	TOTAL	SPECIAL DISTRICTS	TAX AMOUNT
*****				
9.067-12-2	159 E Orvis St		Enhanced S 41834	9.067-12-2
Ryan Leo H (LU)	210 1 Family Res	14,800	Massena Central Sch	ACCT 1-511- 6
159 E Orvis Street	Massena 1 405801	59,000		BILL 5384
Massena, NY 13662	E Orvis St			59,000
	Res 1 Family W/15% Vet Ex			1,072.79
	FRNT 39.00 DPTH 145.00			
	EAST-0357067 NRTH-1796906			
	DEED BOOK 2009 PG-3097			
	FULL MARKET VALUE	59,000		
			TOTAL TAX ---	0.00**
*****				
9.051-8-38	31 Ober St		Basic Star 41854	9.051-8-38
Ryan Mark	220 2 Family Res	6,300	Massena Central Sch	ACCT 8-617- 5
31 Ober St	Massena 1 405801	48,000		BILL 5385
Massena, NY 13662	Lot 19 Blk 32			30,000
	Race Tract Subdiv			872.78
	Two Family Rental			
	FRNT 55.00 DPTH 120.00			
	EAST-0355382 NRTH-1800872			
	DEED BOOK 1028 PG-00358			
	FULL MARKET VALUE	48,000		
			TOTAL TAX ---	327.29**
			DATE #1	09/30/15
			AMT DUE	327.29
*****				
9.066-1-38	7 Riverside Pkwy		Basic Star 41854	9.066-1-38
Ryan Mark	210 1 Family Res	24,000	Massena Central Sch	ACCT 1-125- 9
Ryan Linda	Massena 1 405801	151,000		BILL 5386
7 Riverside Pkwy	Lot 4 Blk A			30,000
Massena, NY 13662	Forest Hills Sub			2,745.61
	Residence - 1 Family			
	FRNT 75.00 DPTH 140.00			
	EAST-0352752 NRTH-1797422			
	DEED BOOK 1079 PG-181			
	FULL MARKET VALUE	151,000		
			TOTAL TAX ---	2,200.12**
			DATE #1	09/30/15
			AMT DUE	2,200.12
*****				
9.066-11-9	193 Allen St		Enhanced S 41834	9.066-11-9
Ryan Mary Sharon	210 1 Family Res	17,100	Massena Central Sch	ACCT 1-349- 8
193 Allen St	Massena 1 405801	89,000		BILL 5387
Massena, NY 13662	Lot 16 Blk 1			65,300
	Phillips Tract			1,618.28
	Plot Revised 2/2012 LDC			
	FRNT 50.00 DPTH 140.00			
	BANK8888830			
	EAST-0354225 NRTH-1796506			
	DEED BOOK 2001 PG-12701			
	FULL MARKET VALUE	89,000		
			TOTAL TAX ---	513.28**

DATE #1 09/30/15  
AMT DUE 513.28

\*\*\*\*\*

STATE OF NEW YORK  
 COUNTY - St Lawrence  
 SCHOOL - Massena 1  
 TOWN - Massena  
 VILLAGE - Massena  
 SWIS - 405801

2 0 1 5 S C H O O L T A X R O L L  
 T A X A B L E SECTION OF THE ROLL - 1  
 N A M E S E C T I O N - R  
 UNIFORM PERCENT OF VALUE IS 100.00

PAGE 1949  
 VALUATION DATE-JUL 01, 2014  
 TAXABLE STATUS DATE-MAR 01, 2015  
 RPS155/V04/L015  
 CURRENT DATE 8/21/2015

\*\*\* S P E C I A L D I S T R I C T S U M M A R Y \*\*\*

CODE	DISTRICT NAME	TOTAL PARCELS	EXTENSION TYPE	EXTENSION VALUE	AD VALOREM VALUE	EXEMPT AMOUNT	TAXABLE VALUE	TOTAL TAX
------	---------------	---------------	----------------	-----------------	------------------	---------------	---------------	-----------

NO SPECIAL DISTRICTS AT THIS LEVEL

\*\*\* S C H O O L D I S T R I C T S U M M A R Y \*\*\*

CODE	DISTRICT NAME	TOTAL PARCELS	ASSESSED LAND	ASSESSED TOTAL	EXEMPT AMOUNT	TOTAL TAXABLE	TOTAL TAX
					----- STAR AMOUNT	----- STAR TAXABLE	
405801	Massena 1	205	2687,700	13539,800	94,250	13,445,550	
					5009,850	8,435,700	153,385.06
	S U B - T O T A L	205	2687,700	13539,800	94,250	13,445,550	
	S U B - T O T A L (CONT)				5009,850	8,435,700	153,385.06
	T O T A L	205	2687,700	13539,800	94,250	13,445,550	
	T O T A L (CONT)				5009,850	8,435,700	153,385.06

\*\*\* S Y S T E M C O D E S S U M M A R Y \*\*\*

NO SYSTEM EXEMPTIONS AT THIS LEVEL

\*\*\* E X E M P T I O N S U M M A R Y \*\*\*

CODE	DESCRIPTION	TOTAL PARCELS	SCHOOL
41800	Aged - All	4	94,250
41834	Enhanced S	46	2476,850
41854	Basic Star	85	2533,000
	T O T A L	135	5104,100

STATE OF NEW YORK  
 COUNTY - St Lawrence  
 SCHOOL - Massena 1  
 TOWN - Massena  
 VILLAGE - Massena  
 SWIS - 405801

2 0 1 5 S C H O O L T A X R O L L  
 T A X A B L E SECTION OF THE ROLL - 1  
 N A M E S E C T I O N - R  
 UNIFORM PERCENT OF VALUE IS 100.00

PAGE 1950  
 VALUATION DATE-JUL 01, 2014  
 TAXABLE STATUS DATE-MAR 01, 2015  
 RPS155/V04/L015  
 CURRENT DATE 8/21/2015

\*\*\* G R A N D T O T A L S \*\*\*

ROLL SEC	DESCRIPTION	TOTAL PARCELS	ASSESSED LAND	ASSESSED TOTAL	EXEMPT AMOUNT ----- STAR AMOUNT	TOTAL TAXABLE ----- STAR TAXABLE	TAX RATE	TOTAL TAX
	Massena Central Sc		2687,700	13539,800	94,250	13,445,550		
	SPEC DIST TAXES				5009,850	8,435,700		153,385.06
1	TAXABLE	205						153,385.06

STATE OF NEW YORK  
 COUNTY - St Lawrence  
 SCHOOL - Massena 1  
 TOWN - Massena  
 VILLAGE - Massena  
 SWIS - 405801

2 0 1 5 S C H O O L T A X R O L L  
 T A X A B L E SECTION OF THE ROLL - 1  
 OWNERS NAME SEQUENCE  
 UNIFORM PERCENT OF VALUE IS 100.00

PAGE 1951  
 VALUATION DATE-JUL 01, 2014  
 TAXABLE STATUS DATE-MAR 01, 2015

TAX MAP PARCEL NUMBER	PROPERTY LOCATION & CLASS	ASSESSMENT	EXEMPTION CODE-----	SCHOOL
CURRENT OWNERS NAME	SCHOOL DISTRICT	LAND	TAX DESCRIPTION	TAXABLE VALUE
CURRENT OWNERS ADDRESS	PARCEL SIZE/GRID COORD	TOTAL	SPECIAL DISTRICTS	TAX AMOUNT
***** 9.066-7-19 *****				
3 Clarkson Ave				ACCT 1-356- 4 BILL 5388
9.066-7-19	210 1 Family Res		Basic Star 41854	30,000
Saber Carla (LU)	Massena 1 405801	24,300	Massena Central Sch	90,000 1,636.46
LaDuke Ronnie M	53'lt 21 & 25'Lt 21 Blk A	90,000		
3 Clarkson Avenue	Westwood Tract			
Massena, NY 13662	Res 1 Fam W/pool			
	FRNT 78.00 DPTH 140.00			
	EAST-0352263 NRTH-1796476			
	DEED BOOK 2014 PG-4462			
	FULL MARKET VALUE	90,000		
			TOTAL TAX ---	1,090.97**
				DATE #1 09/30/15
				AMT DUE 1,090.97
***** 9.083-3-12 *****				
20 McCluskey Ave				ACCT 1- 38- 2 BILL 5389
9.083-3-12	210 1 Family Res		Massena Central Sch	48,000 872.78
Sainola Peter	Massena 1 405801	6,100		
20 McCluskey Ave	West 1/2 Lots 14-13 Blk 1	48,000		
Massena, NY 13662	Hatfield Tract			
	Res-One Family			
	FRNT 66.00 DPTH 100.00			
	EAST-0355606 NRTH-1793449			
	DEED BOOK 20021 PG-6197			
	FULL MARKET VALUE	48,000		
			TOTAL TAX ---	872.78**
				DATE #1 09/30/15
				AMT DUE 872.78
***** 9.067-5-48 *****				
11 Kent St				ACCT 1-200- 2 BILL 5390
9.067-5-48	210 1 Family Res		Massena Central Sch	30,000 545.49
Sainola Peter J	Massena 1 405801	6,600		
20 McCluskey Ave	Lot 102	30,000		
Massena, NY 13662	Mapleview Tract			
	Res One family			
	FRNT 50.00 DPTH 145.00			
	EAST-0356997 NRTH-1795862			
	DEED BOOK 1102 PG-511			
	FULL MARKET VALUE	30,000		
			TOTAL TAX ---	545.49**
				DATE #1 09/30/15
				AMT DUE 545.49
*****				



STATE OF NEW YORK  
 COUNTY - St Lawrence  
 SCHOOL - Massena 1  
 TOWN - Massena  
 VILLAGE - Massena  
 SWIS - 405801

2 0 1 5 S C H O O L T A X R O L L  
 T A X A B L E SECTION OF THE ROLL - 1  
 OWNERS NAME SEQUENCE  
 UNIFORM PERCENT OF VALUE IS 100.00

PAGE 1952  
 VALUATION DATE-JUL 01, 2014  
 TAXABLE STATUS DATE-MAR 01, 2015

TAX MAP PARCEL NUMBER	PROPERTY LOCATION & CLASS	ASSESSMENT	EXEMPTION CODE-----	SCHOOL
CURRENT OWNERS NAME	SCHOOL DISTRICT	LAND	TAX DESCRIPTION	TAXABLE VALUE
CURRENT OWNERS ADDRESS	PARCEL SIZE/GRID COORD	TOTAL	SPECIAL DISTRICTS	TAX AMOUNT
*****				
9.067-5-47	5 Kent St 210 1 Family Res Massena 1 405801	6,600	Massena Central Sch	45,000
Sainola Peter J Jr 16 Linden St Massena, NY 13662	Lot 101 Mapleview Blk Res one family FRNT 50.00 DPTH 145.00 BANK8888869 EAST-0356970 NRTH-1795904 DEED BOOK 1110 PG-293 FULL MARKET VALUE	45,000		
				9.067-5-47 *****
				ACCT 1-222- 5 BILL 5391
				818.23
				818.23**
				DATE #1 09/30/15
				AMT DUE 818.23
*****				
9.075-8-30	16 Linden St 210 1 Family Res Massena 1 405801	7,600	Massena Central Sch	46,000
Sainola Peter J Jr 16 Linden St Massena, NY 13662	1/2 Lot3,lots 4 & 5 Blk 3 Hatfield Tract Dbl Tr & Lot FRNT 88.00 DPTH 125.00 EAST-0355231 NRTH-1793889 DEED BOOK 1110 PG-297 FULL MARKET VALUE	46,000		
				9.075-8-30 *****
				ACCT 1-459- 7 BILL 5392
				836.41
				836.41**
				DATE #1 09/30/15
				AMT DUE 836.41
*****				
9.051-3-40	48 Woodlawn Ave 210 1 Family Res Massena 1 405801	5,400	Massena Central Sch	62,000
Salgado Danielle 49 County Route 45 Apt 8 Hogansburg, NY 13655	Lot 18 Blk 12 P.g.r. Residence-One Family FRNT 50.00 DPTH 140.00 EAST-0357251 NRTH-1800292 DEED BOOK 2010 PG-9163 FULL MARKET VALUE	62,000		
				9.051-3-40 *****
				ACCT 1-370- 9 BILL 5393
				1,127.34
				1,127.34**
				DATE #1 09/30/15
				AMT DUE 1,127.34
*****				

STATE OF NEW YORK  
 COUNTY - St Lawrence  
 SCHOOL - Massena 1  
 TOWN - Massena  
 VILLAGE - Massena  
 SWIS - 405801

2 0 1 5 S C H O O L T A X R O L L  
 T A X A B L E SECTION OF THE ROLL - 1  
 OWNERS NAME SEQUENCE  
 UNIFORM PERCENT OF VALUE IS 100.00

PAGE 1953  
 VALUATION DATE-JUL 01, 2014  
 TAXABLE STATUS DATE-MAR 01, 2015

TAX MAP PARCEL NUMBER	PROPERTY LOCATION & CLASS	ASSESSMENT	EXEMPTION CODE-----	SCHOOL
CURRENT OWNERS NAME	SCHOOL DISTRICT	LAND	TAX DESCRIPTION	TAXABLE VALUE
CURRENT OWNERS ADDRESS	PARCEL SIZE/GRID COORD	TOTAL	SPECIAL DISTRICTS	TAX AMOUNT
***** 9.068-2-16 *****				
9.068-2-16	2 River St			ACCT 8-619- 4
Salgado Joao Luis	220 2 Family Res		Massena Central Sch	43,000
48 Woodlawn Ave	Massena 1 405801	3,700		
Massena, NY 13662	Lot	43,000		
	Riverview Tract			
	Residence 2 Family			
	FRNT 38.00 DPTH 60.00			
	EAST-0358213 NRTH-1797777			
	DEED BOOK 2003 PG-84			
	FULL MARKET VALUE	43,000		
			TOTAL TAX ---	781.86**
				DATE #1 09/30/15
				AMT DUE 781.86
***** 9.060-4-9 *****				
9.060-4-9	170 Park Ave			ACCT 1-565- 2
Salin Vending Corp	484 1 use sm bld		Massena Central Sch	22,000
64 2nd St	Massena 1 405801	12,600		
Troy, NY 12180	Lot 6 Blk 10	22,000		
	P.g.r.			
	Comm. Building			
	FRNT 109.00 DPTH 127.00			
	EAST-0357604 NRTH-1799856			
	DEED BOOK 1023 PG-00639			
	FULL MARKET VALUE	22,000		
			TOTAL TAX ---	400.02**
				DATE #1 09/30/15
				AMT DUE 400.02
***** 9.083-2-5 *****				
9.083-2-5	9 Linden St			ACCT 1-289- 6
Samphier Ernest D	210 1 Family Res		Enhanced S 41834	65,300
Samphier Nancy E	Massena 1 405801	7,000	Massena Central Sch	75,000
9 Linden St	Lot 2 & 20Ft Of Lot 4	75,000		
Massena, NY 13662	Blk 6, Hatfield Tr			
	Residence One Family			
	FRNT 70.00 DPTH 125.00			
	EAST-0355117 NRTH-1793734			
	DEED BOOK 2007 PG-17838			
	FULL MARKET VALUE	75,000		
			TOTAL TAX ---	258.72**
				DATE #1 09/30/15
				AMT DUE 258.72
*****				

STATE OF NEW YORK  
 COUNTY - St Lawrence  
 SCHOOL - Massena 1  
 TOWN - Massena  
 VILLAGE - Massena  
 SWIS - 405801

2 0 1 5 S C H O O L T A X R O L L  
 T A X A B L E SECTION OF THE ROLL - 1  
 OWNERS NAME SEQUENCE  
 UNIFORM PERCENT OF VALUE IS 100.00

PAGE 1954  
 VALUATION DATE-JUL 01, 2014  
 TAXABLE STATUS DATE-MAR 01, 2015

TAX MAP PARCEL NUMBER	PROPERTY LOCATION & CLASS	ASSESSMENT	EXEMPTION CODE-----	SCHOOL
CURRENT OWNERS NAME	SCHOOL DISTRICT	LAND	TAX DESCRIPTION	TAXABLE VALUE
CURRENT OWNERS ADDRESS	PARCEL SIZE/GRID COORD	TOTAL	SPECIAL DISTRICTS	TAX AMOUNT
***** 9.042-7-2 *****				
9.042-7-2	7 Northview Dr			ACCT 1-457- 1 BILL 5397
Samways Connie J	210 1 Family Res		Basic Star 41854	30,000
7 Northview Dr	Massena 1 405801	11,300	Massena Central Sch	61,000
Massena, NY 13662	Lot 11 Blk D-1	61,000		
	Northview Tract			
	FRNT 68.00 DPTH 120.00			
	BANK8888830			
	EAST-0352934 NRTH-1802046			
	DEED BOOK 2003 PG-22204			
	FULL MARKET VALUE	61,000		
			TOTAL TAX ---	563.67**
			DATE #1	09/30/15
			AMT DUE	563.67
***** 9.067-8-1 *****				
9.067-8-1	93 Main St			ACCT 8-616- 7 BILL 5398
Sandstone Development, LLC	330 Vacant comm		Massena Central Sch	76,700
PO Box 840	Massena 1 405801	76,700		1,394.63
Watertown, NY 13601	Exempt	76,700		
	Church			
	Main Street			
	FRNT 195.00 DPTH 113.00			
	EAST-0355209 NRTH-1797064			
	DEED BOOK 2012 PG-20172			
	FULL MARKET VALUE	76,700		
			TOTAL TAX ---	1,394.63**
			DATE #1	09/30/15
			AMT DUE	1,394.63
***** 9.067-8-2 *****				
9.067-8-2	19 E Orvis St			ACCT 8-616- 8 BILL 5399
Sandstone Development, LLC	330 Vacant comm		Massena Central Sch	22,100
PO Box 840	Massena 1 405801	22,100		401.84
Watertown, NY 13601	Exempt	22,100		
	Parsonage			
	East Orvis Street			
	FRNT 100.00 DPTH 125.00			
	EAST-0355307 NRTH-1797059			
	DEED BOOK 2012 PG-20172			
	FULL MARKET VALUE	22,100		
			TOTAL TAX ---	401.84**
			DATE #1	09/30/15
			AMT DUE	401.84
*****				

STATE OF NEW YORK  
 COUNTY - St Lawrence  
 SCHOOL - Massena 1  
 TOWN - Massena  
 VILLAGE - Massena  
 SWIS - 405801

2 0 1 5 S C H O O L T A X R O L L  
 T A X A B L E SECTION OF THE ROLL - 1  
 OWNERS NAME SEQUENCE  
 UNIFORM PERCENT OF VALUE IS 100.00

PAGE 1955  
 VALUATION DATE-JUL 01, 2014  
 TAXABLE STATUS DATE-MAR 01, 2015

TAX MAP PARCEL NUMBER	PROPERTY LOCATION & CLASS	ASSESSMENT	EXEMPTION CODE-----	SCHOOL
CURRENT OWNERS NAME	SCHOOL DISTRICT	LAND	TAX DESCRIPTION	TAXABLE VALUE
CURRENT OWNERS ADDRESS	PARCEL SIZE/GRID COORD	TOTAL	SPECIAL DISTRICTS	TAX AMOUNT
*****				
9.067-8-31	109,113 Main Street		9.067-8-31	*****
Sandstone Development, LLC	330 Vacant comm		ACCT 1-522- 3	BILL 5400
PO Box 840	Massena 1 405801	40,000	Massena Central Sch	40,000 727.32
Watertown, NY 13601	Apartment Bldg	40,000		
	FRNT 64.00 DPTH 177.00			
	EAST-0355280 NRTH-1796862			
	DEED BOOK 2013 PG-16737			
	FULL MARKET VALUE	40,000		
			TOTAL TAX ---	727.32**
			DATE #1	09/30/15
			AMT DUE	727.32
*****				
9.067-8-32	107 Main St		9.067-8-32	*****
Sandstone Development, LLC	330 Vacant comm		ACCT 1-567- 6	BILL 5401
PO Box 840	Massena 1 405801	14,300	Massena Central Sch	14,300 260.02
Watertown, NY 13601	Residence 1 Family	14,300		
	FRNT 34.65 DPTH 175.00			
	EAST-0355272 NRTH-1796917			
	DEED BOOK 2012 PG-17462			
	FULL MARKET VALUE	14,300		
			TOTAL TAX ---	260.02**
			DATE #1	09/30/15
			AMT DUE	260.02
*****				
9.067-8-33	Main St		9.067-8-33	*****
Sandstone Development, LLC	438 Parking lot		ACCT 8-617- 1	BILL 5402
PO Box 840	Massena 1 405801	21,800	Massena Central Sch	23,300 423.66
Watertown, NY 13601	Exempt---Church	23,300		
	FRNT 67.00 DPTH 172.00			
	EAST-0355269 NRTH-1796961			
	DEED BOOK 2012 PG-20172			
	FULL MARKET VALUE	23,300		
			TOTAL TAX ---	423.66**
			DATE #1	09/30/15
			AMT DUE	423.66
*****				
9.043-2-19	59 Roosevelt St		9.043-2-19	*****
Sandvoss Helga	210 1 Family Res		ACCT 1-505- 9	BILL 5403
59 Roosevelt St	Massena 1 405801	6,900	Enhanced S 41834	41,000 745.50
Massena, NY 13662	Lot 5 Blk 43	41,000	Massena Central Sch	41,000
	Homecroft Tract			
	FRNT 50.00 DPTH 125.00			
	EAST-0354820 NRTH-1802260			
	DEED BOOK 2001 PG-6024			
	FULL MARKET VALUE	41,000		
			TOTAL TAX ---	0.00**
*****				

STATE OF NEW YORK  
 COUNTY - St Lawrence  
 SCHOOL - Massena 1  
 TOWN - Massena  
 VILLAGE - Massena  
 SWIS - 405801

2 0 1 5 S C H O O L T A X R O L L  
 T A X A B L E SECTION OF THE ROLL - 1  
 OWNERS NAME SEQUENCE  
 UNIFORM PERCENT OF VALUE IS 100.00

PAGE 1956  
 VALUATION DATE-JUL 01, 2014  
 TAXABLE STATUS DATE-MAR 01, 2015

TAX MAP PARCEL NUMBER	PROPERTY LOCATION & CLASS	ASSESSMENT	EXEMPTION CODE-----	SCHOOL
CURRENT OWNERS NAME	SCHOOL DISTRICT	LAND	TAX DESCRIPTION	TAXABLE VALUE
CURRENT OWNERS ADDRESS	PARCEL SIZE/GRID COORD	TOTAL	SPECIAL DISTRICTS	TAX AMOUNT
*****				
9.068-7-28	9 Alden St			9.068-7-28
Sanford Matthew D	210 1 Family Res		Basic Star 41854	ACCT 1-274- 4
Sanford Ruth E	Massena 1 405801	6,300	Massena Central Sch	BILL 5404
9 Alden St	Lot 11 Blk 105	35,000		30,000
Massena, NY 13662	Tyo Tract			636.40
	Residence-One Family			
	FRNT 50.00 DPTH 130.00			
	EAST-0359586 NRTH-1797547			
	DEED BOOK 2010 PG-6955			
	FULL MARKET VALUE	35,000		
			TOTAL TAX ---	90.91**
				DATE #1 09/30/15
				AMT DUE 90.91
*****				
9.066-1-22	23 Hillcrest Ave			9.066-1-22
Sanghi Harishankar	210 1 Family Res - WTRFNT		Basic Star 41854	ACCT 1-527- 8
Sanghi Alice	Massena 1 405801	37,800	Massena Central Sch	BILL 5405
23 Hillcrest Ave	Part Of Lots 2-3 Blk	142,000		30,000
Massena, NY 13662	Bayley Tr			2,581.97
	Residence One Family			
	FRNT 80.00 DPTH 293.00			
	EAST-0352661 NRTH-1797778			
	DEED BOOK 2001 PG-4264			
	FULL MARKET VALUE	142,000		
			TOTAL TAX ---	2,036.48**
				DATE #1 09/30/15
				AMT DUE 2,036.48
*****				
9.066-1-23	Hillcrest Ave			9.066-1-23
Sanghi Harishankar	311 Res vac land		Massena Central Sch	ACCT 1-527- 9
Sanghi Alice	Massena 1 405801	8,000		BILL 5406
23 Hillcrest Ave	Lot 19	8,000		145.46
Massena, NY 13662	Bailey Tract			
	Vacant Lot			
	FRNT 71.00 DPTH 146.00			
	EAST-0352776 NRTH-1797638			
	DEED BOOK 2001 PG-4264			
	FULL MARKET VALUE	8,000		
			TOTAL TAX ---	145.46**
				DATE #1 09/30/15
				AMT DUE 145.46
*****				

STATE OF NEW YORK  
 COUNTY - St Lawrence  
 SCHOOL - Massena 1  
 TOWN - Massena  
 VILLAGE - Massena  
 SWIS - 405801

2 0 1 5 S C H O O L T A X R O L L  
 T A X A B L E SECTION OF THE ROLL - 1  
 OWNERS NAME SEQUENCE  
 UNIFORM PERCENT OF VALUE IS 100.00

PAGE 1957  
 VALUATION DATE-JUL 01, 2014  
 TAXABLE STATUS DATE-MAR 01, 2015

TAX MAP PARCEL NUMBER	PROPERTY LOCATION & CLASS	ASSESSMENT	EXEMPTION CODE-----	SCHOOL
CURRENT OWNERS NAME	SCHOOL DISTRICT	LAND	TAX DESCRIPTION	TAXABLE VALUE
CURRENT OWNERS ADDRESS	PARCEL SIZE/GRID COORD	TOTAL	SPECIAL DISTRICTS	TAX AMOUNT
***** 9.068-12-24 *****				
9.068-12-24	29 Talcott St			ACCT 1-145- 2
Santagata Sheri (LC)	210 1 Family Res		Massena Central Sch	53,000
Forbes Jason (LC)	Massena 1 405801	6,500		
29 Talcott St	Lot 19	53,000		
Massena, NY 13662	Oakmont Tract			
	1 Fam Res & Garage			
	FRNT 50.00 DPTH 140.00			
	EAST-0358541 NRTH-1796737			
	DEED BOOK 2004 PG-3943			
	FULL MARKET VALUE	53,000		
			TOTAL TAX ---	963.69**
				DATE #1 09/30/15
				AMT DUE 963.69
***** 9.051-10-11 *****				
9.051-10-11	30 Belmont St			ACCT 1-123- 4
Santagata Wayne W	210 1 Family Res		Basic Star 41854	
30 Belmont St	Massena 1 405801	6,500	Massena Central Sch	63,000
Massena, NY 13662	Lot 42	63,000		
	Bonstow Blk			
	Res-1 Fam W/vet Ex			
	FRNT 61.00 DPTH 120.00			
	EAST-0354866 NRTH-1801408			
	DEED BOOK 2009 PG-13962			
	FULL MARKET VALUE	63,000		
			TOTAL TAX ---	600.03**
				DATE #1 09/30/15
				AMT DUE 600.03
***** 9.051-10-12 *****				
9.051-10-12	Cooper St			ACCT 1-123- 5
Santagata Wayne W	311 Res vac land		Massena Central Sch	3,000
30 Belmont St	Massena 1 405801	3,000		
Massena, NY 13662	Lot 41	3,000		
	Bondstow Tract			
	Vacant Lot			
	FRNT 61.00 DPTH 120.00			
	EAST-0354899 NRTH-1801365			
	DEED BOOK 2009 PG-13962			
	FULL MARKET VALUE	3,000		
			TOTAL TAX ---	54.55**
				DATE #1 09/30/15
				AMT DUE 54.55
*****				

STATE OF NEW YORK  
 COUNTY - St Lawrence  
 SCHOOL - Massena 1  
 TOWN - Massena  
 VILLAGE - Massena  
 SWIS - 405801

2 0 1 5 S C H O O L T A X R O L L  
 T A X A B L E SECTION OF THE ROLL - 1  
 OWNERS NAME SEQUENCE  
 UNIFORM PERCENT OF VALUE IS 100.00

PAGE 1958  
 VALUATION DATE-JUL 01, 2014  
 TAXABLE STATUS DATE-MAR 01, 2015

TAX MAP PARCEL NUMBER	PROPERTY LOCATION & CLASS	ASSESSMENT	EXEMPTION CODE-----	SCHOOL
CURRENT OWNERS NAME	SCHOOL DISTRICT	LAND	TAX DESCRIPTION	TAXABLE VALUE
CURRENT OWNERS ADDRESS	PARCEL SIZE/GRID COORD	TOTAL	SPECIAL DISTRICTS	TAX AMOUNT
***** 9.059-4-31 *****				
9.059-4-31	22 Park Ave			ACCT 1- 39- 6 BILL 5410
Sardegna John (LU) M	210 1 Family Res		Aged - All 41800	12,500
Sardegna Tracy L	Massena 1 405801	6,900	Enhanced S 41834	12,500
22 Park Ave	Lot 12 Blk 18	25,000	Massena Central Sch	12,500
Massena, NY 13662	Pgr			227.29
	Residence on Land C.(Sard			
	FRNT 51.00 DPTH 156.00			
	EAST-0355770 NRTH-1799182			
	DEED BOOK 2014 PG-15200			
	FULL MARKET VALUE	25,000		
			TOTAL TAX ---	0.00**
***** 9.059-6-20 *****				
9.059-6-20	61 Bishop Ave			ACCT 1-205- 6 BILL 5411
Sattaboot Ubonone	230 3 Family Res		Massena Central Sch	35,000
11 Fourth St	Massena 1 405801	15,500		636.40
Cornwall, ON, Canada	Lot 6 Blk 15	35,000		
	Pgr			
	K6H 2H7 FRNT 50.00 DPTH 125.00			
	BANK1111111			
	EAST-0356740 NRTH-1799682			
	DEED BOOK 2010 PG-4616			
	FULL MARKET VALUE	35,000		
			TOTAL TAX ---	636.40**
			DATE #1	09/30/15
			AMT DUE	636.40
***** 9.059-7-19 *****				
9.059-7-19	151 Center St			ACCT 1-293- 6 BILL 5412
Sattaboot Ubonone	210 1 Family Res		Enhanced S 41834	55,000
Mainville Plernpis	Massena 1 405801	8,300	Massena Central Sch	55,000
151 Center St	151 Center Street	55,000		1,000.06
Massena, NY 13662-1677	Res 2 Fam W/(two) Vet Exs			
	FRNT 100.00 DPTH 135.00			
	EAST-0356760 NRTH-1798478			
	DEED BOOK 2009 PG-19546			
	FULL MARKET VALUE	55,000		
			TOTAL TAX ---	0.00**
***** 9.068-9-23 *****				
9.068-9-23	5 Stearns St			ACCT 1-472- 1 BILL 5413
Sauve Jack R	210 1 Family Res		Enhanced S 41834	65,000
Sauve Anna E	Massena 1 405801	6,200	Massena Central Sch	65,000
Kelly Briggs	Lot 20 Blk 103	65,000		1,181.89
39 Roosevelt St	Tyo Tract			
Massena, NY 13662	Residence-One Family			
	FRNT 50.00 DPTH 125.00			
	EAST-0359342 NRTH-1796989			
	DEED BOOK 789 PG-00356			
	FULL MARKET VALUE	65,000		
			TOTAL TAX ---	76.89**
			DATE #1	09/30/15
			AMT DUE	76.89
*****				





STATE OF NEW YORK  
 COUNTY - St Lawrence  
 SCHOOL - Massena 1  
 TOWN - Massena  
 VILLAGE - Massena  
 SWIS - 405801

2 0 1 5 S C H O O L T A X R O L L  
 T A X A B L E SECTION OF THE ROLL - 1  
 OWNERS NAME SEQUENCE  
 UNIFORM PERCENT OF VALUE IS 100.00

PAGE 1959  
 VALUATION DATE-JUL 01, 2014  
 TAXABLE STATUS DATE-MAR 01, 2015

TAX MAP PARCEL NUMBER	PROPERTY LOCATION & CLASS	ASSESSMENT	EXEMPTION CODE-----	SCHOOL
CURRENT OWNERS NAME	SCHOOL DISTRICT	LAND	TAX DESCRIPTION	TAXABLE VALUE
CURRENT OWNERS ADDRESS	PARCEL SIZE/GRID COORD	TOTAL	SPECIAL DISTRICTS	TAX AMOUNT
***** 9.068-8-4 *****				
14 Alden St				ACCT 1-374- 4 BILL 5414
9.068-8-4	210 1 Family Res		Basic Star 41854	30,000
Sauve Michelle A	Massena 1 405801	6,200	Massena Central Sch	43,000 781.86
14 Alden St	Lot 4 Blk 104	43,000		
Massena, NY 13662	Tyo Tract			
	Residence-One Family			
	FRNT 50.00 DPTH 125.00			
	EAST-0359635 NRTH-1797345			
	DEED BOOK 2005 PG-17093			
	FULL MARKET VALUE	43,000		
			TOTAL TAX ---	236.37**
				DATE #1 09/30/15
				AMT DUE 236.37
***** 9.068-13-23 *****				
37 Howard St				ACCT 1-247- 3 BILL 5415
9.068-13-23	210 1 Family Res		Basic Star 41854	30,000
Sauve Rachel J	Massena 1 405801	6,500	Massena Central Sch	57,000 1,036.42
37 Howard St	Lot 38	57,000		
Massena, NY 13662	Oakmont Tract			
	Residence-One Family			
	FRNT 50.00 DPTH 140.00			
	BANK8888869			
	EAST-0358357 NRTH-1796389			
	DEED BOOK 2008 PG-20157			
	FULL MARKET VALUE	57,000		
			TOTAL TAX ---	490.93**
				DATE #1 09/30/15
				AMT DUE 490.93
***** 9.058-2-29 *****				
114 Maple St				ACCT 1-145- 8 BILL 5416
9.058-2-29	210 1 Family Res		Basic Star 41854	30,000
Savage Thomas D	Massena 1 405801	7,200	Massena Central Sch	49,000 890.96
114 Maple St	Lot 41 Pt Lot 42	49,000		
Massena, NY 13662	Residence-One Family			
	FRNT 50.00 DPTH 200.00			
	BANK8888869			
	EAST-0352951 NRTH-1799285			
	DEED BOOK 2002 PG-19909			
	FULL MARKET VALUE	49,000		
			TOTAL TAX ---	345.47**
				DATE #1 09/30/15
				AMT DUE 345.47
*****				

STATE OF NEW YORK  
 COUNTY - St Lawrence  
 SCHOOL - Massena 1  
 TOWN - Massena  
 VILLAGE - Massena  
 SWIS - 405801

2 0 1 5 S C H O O L T A X R O L L  
 T A X A B L E SECTION OF THE ROLL - 1  
 OWNERS NAME SEQUENCE  
 UNIFORM PERCENT OF VALUE IS 100.00

PAGE 1960  
 VALUATION DATE-JUL 01, 2014  
 TAXABLE STATUS DATE-MAR 01, 2015

TAX MAP PARCEL NUMBER	PROPERTY LOCATION & CLASS	ASSESSMENT	EXEMPTION CODE-----	SCHOOL
CURRENT OWNERS NAME	SCHOOL DISTRICT	LAND	TAX DESCRIPTION	TAXABLE VALUE
CURRENT OWNERS ADDRESS	PARCEL SIZE/GRID COORD	TOTAL	SPECIAL DISTRICTS	TAX AMOUNT
***** 9.067-12-10 *****				
9.067-12-10	30 Parker Ave			ACCT 1-466- 3 BILL 5417
Sawinski Scott J	210 1 Family Res		Basic Star 41854	30,000
30 Parker Ave	Massena 1 405801	5,600	Massena Central Sch	38,000
Massena, NY 13662	Part Lot 10	38,000		690.95
	Revier Tract			
	Residence-1 Family			
	FRNT 37.00 DPTH 145.00			
	BANK8888830			
	EAST-0357238 NRTH-1796597			
	DEED BOOK 1087 PG-154			
	FULL MARKET VALUE	38,000		
			TOTAL TAX ---	145.46**
			DATE #1	09/30/15
			AMT DUE	145.46
***** 9.075-5-10 *****				
9.075-5-10	30 Rockaway St			ACCT 1-176- 3 BILL 5418
Saxby Josie	210 1 Family Res		Basic Star 41854	30,000
30 Rockaway St	Massena 1 405801	6,700	Massena Central Sch	35,000
Massena, NY 13662	Lot 56	35,000		636.40
	Mapleview Tract			
	Residence-One Family			
	FRNT 50.00 DPTH 150.00			
	EAST-0356915 NRTH-1794997			
	DEED BOOK 2001 PG-21282			
	FULL MARKET VALUE	35,000		
			TOTAL TAX ---	90.91**
			DATE #1	09/30/15
			AMT DUE	90.91
***** 9.050-2-23 *****				
9.050-2-23	22 Kathleen St			ACCT 1-473- 2 BILL 5419
Schafer Brian A	210 1 Family Res		Basic Star 41854	30,000
PO Box 507	Massena 1 405801	12,500	Massena Central Sch	83,000
Massena, NY 13662	Lot 9 Blk A-1	83,000		1,509.18
	Northview Tr			
	Residence One Family			
	FRNT 70.00 DPTH 139.00			
	EAST-0352814 NRTH-1801349			
	DEED BOOK 1048 PG-00745			
	FULL MARKET VALUE	83,000		
			TOTAL TAX ---	963.69**
			DATE #1	09/30/15
			AMT DUE	963.69
*****				

STATE OF NEW YORK  
 COUNTY - St Lawrence  
 SCHOOL - Massena 1  
 TOWN - Massena  
 VILLAGE - Massena  
 SWIS - 405801

2 0 1 5 S C H O O L T A X R O L L  
 T A X A B L E SECTION OF THE ROLL - 1  
 OWNERS NAME SEQUENCE  
 UNIFORM PERCENT OF VALUE IS 100.00

PAGE 1961  
 VALUATION DATE-JUL 01, 2014  
 TAXABLE STATUS DATE-MAR 01, 2015

TAX MAP PARCEL NUMBER	PROPERTY LOCATION & CLASS	ASSESSMENT	EXEMPTION CODE-----	SCHOOL
CURRENT OWNERS NAME	SCHOOL DISTRICT	LAND	TAX DESCRIPTION	TAXABLE VALUE
CURRENT OWNERS ADDRESS	PARCEL SIZE/GRID COORD	TOTAL	SPECIAL DISTRICTS	TAX AMOUNT
***** 9.068-14-23 *****				
9.068-14-23	44 Brighton St			ACCT 1-383- 5
Schantz Alicia M	210 1 Family Res		Basic Star 41854	BILL 5420
44 Brighton St	Massena 1 405801	6,700	Massena Central Sch	30,000
Massena, NY 13662	Lot 79	74,000		1,345.53
	Oakmont Tract			
	Residence One Family			
	FRNT 50.00 DPTH 150.00			
	EAST-0357872 NRTH-1796143			
	DEED BOOK 1070 PG-183			
	FULL MARKET VALUE	74,000		
			TOTAL TAX ---	800.04**
				DATE #1 09/30/15
				AMT DUE 800.04
***** 9.068-3-3 *****				
9.068-3-3	215 E Orvis St			ACCT 1-124- 1
Scharf Thomas M	210 1 Family Res		Massena Central Sch	BILL 5421
215 E Orvis Street	Massena 1 405801	16,300		115,000
Massena, NY 13662	Lot 3 Blk 6	115,000		2,091.03
	R.v.t.			
	Residence-One Family			
	FRNT 50.00 DPTH 140.00			
	EAST-0357923 NRTH-1797364			
	DEED BOOK 2003 PG-24271			
	FULL MARKET VALUE	115,000		
			TOTAL TAX ---	2,091.03**
				DATE #1 09/30/15
				AMT DUE 2,091.03
***** 9.059-3-20 *****				
9.059-3-20	31 Park Ave			ACCT 1-405- 9
Schmenkel Freida	220 2 Family Res		Massena Central Sch	BILL 5422
206 Beaver Pt	Massena 1 405801	6,400		72,000
Massena, NY 13662	Lot 7 Blk 27	72,000		1,309.17
	P.g.r			
	Dbl Residence 2 Family			
	FRNT 50.00 DPTH 133.00			
	EAST-0355609 NRTH-1799442			
	DEED BOOK 1025 PG-00259			
	FULL MARKET VALUE	72,000		
			TOTAL TAX ---	1,309.17**
				DATE #1 09/30/15
				AMT DUE 1,309.17
*****				

STATE OF NEW YORK  
 COUNTY - St Lawrence  
 SCHOOL - Massena 1  
 TOWN - Massena  
 VILLAGE - Massena  
 SWIS - 405801

2 0 1 5 S C H O O L T A X R O L L  
 T A X A B L E SECTION OF THE ROLL - 1  
 OWNERS NAME SEQUENCE  
 UNIFORM PERCENT OF VALUE IS 100.00

PAGE 1962  
 VALUATION DATE-JUL 01, 2014  
 TAXABLE STATUS DATE-MAR 01, 2015

TAX MAP PARCEL NUMBER	PROPERTY LOCATION & CLASS	ASSESSMENT	EXEMPTION CODE-----	SCHOOL
CURRENT OWNERS NAME	SCHOOL DISTRICT	LAND	TAX DESCRIPTION	TAXABLE VALUE
CURRENT OWNERS ADDRESS	PARCEL SIZE/GRID COORD	TOTAL	SPECIAL DISTRICTS	TAX AMOUNT
*****				
9.075-5-19	63,63 1/2 Grove St		Massena Central Sch	9.075-5-19 ACCT 1-334- 7
Schmenkel Frieda	220 2 Family Res	6,700		BILL 5423
206 Beaver Pt	Massena 1 405801	61,000		1,109.16
Massena, NY 13662	Lot 35			
	Mapleview Tr			
	Res-Two Family			
	FRNT 50.00 DPTH 150.00			
	EAST-0356597 NRTH-1795213			
	DEED BOOK 1025 PG-00670			
	FULL MARKET VALUE	61,000		
			TOTAL TAX ---	1,109.16**
				DATE #1 09/30/15
				AMT DUE 1,109.16
*****				
9.066-4-16	17 Chestnut St		Enhanced S 41834	9.066-4-16 ACCT 1-388- 1
Schmidt John J	210 1 Family Res	15,000	Massena Central Sch	BILL 5424
Schmidt Sandra M	Massena 1 405801	90,000		65,300
17 Chestnut St	Lot 8 Blk 4			1,636.46
Massena, NY 13662	Phillips Tract			
	Residence - 1 Family			
	FRNT 55.00 DPTH 110.00			
	EAST-0353737 NRTH-1796302			
	DEED BOOK 2013 PG-16437			
	FULL MARKET VALUE	90,000		
			TOTAL TAX ---	531.46**
				DATE #1 09/30/15
				AMT DUE 531.46
*****				
9.051-11-8	90 Stoughton Ave		Basic Star 41854	9.051-11-8 ACCT 1-352- 5
Schneider John D Jr	210 1 Family Res	6,200	Massena Central Sch	BILL 5425
Ackerman Marci M	Massena 1 405801	53,000		30,000
90 Stoughton Ave	Lot 22 Blk 36			963.69
Massena, NY 13662	P G T			
	1 Fam Res & Garage			
	FRNT 50.00 DPTH 125.00			
	EAST-0354541 NRTH-1801521			
	DEED BOOK 1102 PG-1108			
	FULL MARKET VALUE	53,000		
			TOTAL TAX ---	418.20**
				DATE #1 09/30/15
				AMT DUE 418.20
*****				

STATE OF NEW YORK  
 COUNTY - St Lawrence  
 SCHOOL - Massena 1  
 TOWN - Massena  
 VILLAGE - Massena  
 SWIS - 405801

2 0 1 5 S C H O O L T A X R O L L  
 T A X A B L E SECTION OF THE ROLL - 1  
 OWNERS NAME SEQUENCE  
 UNIFORM PERCENT OF VALUE IS 100.00

PAGE 1963  
 VALUATION DATE-JUL 01, 2014  
 TAXABLE STATUS DATE-MAR 01, 2015

TAX MAP PARCEL NUMBER	PROPERTY LOCATION & CLASS	ASSESSMENT	EXEMPTION CODE-----	SCHOOL
CURRENT OWNERS NAME	SCHOOL DISTRICT	LAND	TAX DESCRIPTION	TAXABLE VALUE
CURRENT OWNERS ADDRESS	PARCEL SIZE/GRID COORD	TOTAL	SPECIAL DISTRICTS	TAX AMOUNT
***** 9.050-2-7 *****				
9.050-2-7	7 Marie St 210 1 Family Res		Basic Star 41854	ACCT 1-132- 5 BILL 5426
Schneider Nancy	Massena 1 405801	12,300	Massena Central Sch	58,000 30,000
7 Marie St	Lot 4 Blk D1	58,000		1,054.61
Massena, NY 13662	Northview Tr Residence One Family FRNT 70.00 DPTH 138.00 BANK8888869 EAST-0353050 NRTH-1801624 DEED BOOK 2010 PG-2714 FULL MARKET VALUE	58,000		
TOTAL TAX ---				509.12**
				DATE #1 09/30/15
				AMT DUE 509.12
***** 9.051-11-13 *****				
9.051-11-13	104 Stoughton Ave 210 1 Family Res		Massena Central Sch	ACCT 1-511- 8 BILL 5427
Schneider Rudolph	Massena 1 405801	6,200		45,000 818.23
Schneider Nell	Lot 7 Blk 35	45,000		
PO Box 142	P.g.r.			
Hammond, NY 13646	Res One Family FRNT 50.00 DPTH 125.00 EAST-0354839 NRTH-1801709 DEED BOOK 1007 PG-01133 FULL MARKET VALUE	45,000		
TOTAL TAX ---				818.23**
				DATE #1 09/30/15
				AMT DUE 818.23
***** 9.059-4-10 *****				
9.059-4-10	17 Grinnell Ave 210 1 Family Res		Basic Star 41854	ACCT 1-542- 6 BILL 5428
Schofell Leroy	Massena 1 405801	6,700	Massena Central Sch	62,000 30,000
17 Grinnell Ave	Lot 19 Blk 18	62,000		1,127.34
Massena, NY 13662	P.g.r. Residence 1 Family FRNT 50.00 DPTH 150.00 BANK8888830 EAST-0355905 NRTH-1799098 DEED BOOK 2007 PG-13338 FULL MARKET VALUE	62,000		
TOTAL TAX ---				581.85**
				DATE #1 09/30/15
				AMT DUE 581.85
*****				

STATE OF NEW YORK  
 COUNTY - St Lawrence  
 SCHOOL - Massena 1  
 TOWN - Massena  
 VILLAGE - Massena  
 SWIS - 405801

2 0 1 5 S C H O O L T A X R O L L  
 T A X A B L E SECTION OF THE ROLL - 1  
 OWNERS NAME SEQUENCE  
 UNIFORM PERCENT OF VALUE IS 100.00

PAGE 1964  
 VALUATION DATE-JUL 01, 2014  
 TAXABLE STATUS DATE-MAR 01, 2015

TAX MAP PARCEL NUMBER	PROPERTY LOCATION & CLASS	ASSESSMENT	EXEMPTION CODE-----	SCHOOL
CURRENT OWNERS NAME	SCHOOL DISTRICT	LAND	TAX DESCRIPTION	TAXABLE VALUE
CURRENT OWNERS ADDRESS	PARCEL SIZE/GRID COORD	TOTAL	SPECIAL DISTRICTS	TAX AMOUNT
***** 9.068-8-26 *****				
9.068-8-26	28 Alden St			ACCT 1-131- 2
Schuler Kathryn	210 1 Family Res		Basic Star 41854	BILL 5429
28 Alden St	Massena 1 405801	7,500	Massena Central Sch	30,000
Massena, NY 13662	Lot 2A Blk 109	77,000		1,400.08
	Tyo Tract			
	Res-One Family			
	FRNT 65.00 DPTH 125.00			
	BANK8888111			
	EAST-0360020 NRTH-1797240			
	DEED BOOK 913 PG-00219			
	FULL MARKET VALUE	77,000		
TOTAL TAX ---				854.59**
				DATE #1 09/30/15
				AMT DUE 854.59
***** 9.058-2-42 *****				
9.058-2-42	142 Maple St			ACCT 1-251- 7
Schultheis Joseph	210 1 Family Res		Enhanced S 41834	BILL 5430
Schultheis Ilsa	Massena 1 405801	7,000	Massena Central Sch	33,000
142 Maple St	Res-One Family - Life Use	33,000		600.03
Massena, NY 13662	FRNT 48.00 DPTH 187.00			
	EAST-0352308 NRTH-1799323			
	DEED BOOK 994 PG-00255			
	FULL MARKET VALUE	33,000		
TOTAL TAX ---				0.00**
***** 10.061-3-32 *****				
10.061-3-32	287 Hubbard Rd			ACCT 1-474- 1
Schwardfigure Leroy T	210 1 Family Res		Enhanced S 41834	BILL 5431
Schwardfigure Beverley	Massena 1 405801	6,800	Massena Central Sch	35,000
287 Hubbard Rd	Lot 39	35,000		636.40
Massena, NY 13662	Federal Housing			
	One Family Residence			
	FRNT 157.00 DPTH 86.00			
	EAST-0361961 NRTH-1796227			
	DEED BOOK 592 PG-00034			
	FULL MARKET VALUE	35,000		
TOTAL TAX ---				0.00**
***** 9.067-3-35 *****				
9.067-3-35	54 E Orvis St			ACCT 1-474- 2
Schwartz Phillip	482 Det row bldg		Massena Central Sch	BILL 5432
8 Rivercrest Dr	Massena 1 405801	39,400		3,836.59
Massena, NY 13662-3227	Schwartz Furniture	211,000		
	Retail Store			
	FRNT 120.00 DPTH 167.00			
	EAST-0355792 NRTH-1797080			
	DEED BOOK 2000 PG-21682			
	FULL MARKET VALUE	211,000		
TOTAL TAX ---				3,836.59**
				DATE #1 09/30/15
				AMT DUE 3,836.59
*****				

STATE OF NEW YORK  
 COUNTY - St Lawrence  
 SCHOOL - Massena 1  
 TOWN - Massena  
 VILLAGE - Massena  
 SWIS - 405801

2 0 1 5 S C H O O L T A X R O L L  
 T A X A B L E SECTION OF THE ROLL - 1  
 OWNERS NAME SEQUENCE  
 UNIFORM PERCENT OF VALUE IS 100.00

PAGE 1965  
 VALUATION DATE-JUL 01, 2014  
 TAXABLE STATUS DATE-MAR 01, 2015

TAX MAP PARCEL NUMBER	PROPERTY LOCATION & CLASS	ASSESSMENT	EXEMPTION CODE-----	SCHOOL
CURRENT OWNERS NAME	SCHOOL DISTRICT	LAND	TAX DESCRIPTION	TAXABLE VALUE
CURRENT OWNERS ADDRESS	PARCEL SIZE/GRID COORD	TOTAL	SPECIAL DISTRICTS	TAX AMOUNT
*****				
9.067-3-41	35 Glenn St			9.067-3-41 *****
Schwartz Phillip	464 Office bldg.		Massena Central Sch	ACCT 1-474- 4 BILL 5433
8 Rivercrest Dr	Massena 1 405801	37,800		256,000 4,654.82
Massena, NY 13662-3227	Plot Revised 12/2011 LDC	256,000		
	90x258x91x271			
	Employment Bldg			
	FRNT 90.00 DPTH 264.00			
	EAST-0355550 NRTH-1797728			
	DEED BOOK 2000 PG-21680			
	FULL MARKET VALUE	256,000		
			TOTAL TAX ---	4,654.82**
				DATE #1 09/30/15
				AMT DUE 4,654.82
*****				
9.068-8-3	12 Alden St			9.068-8-3 *****
Scott Billie Ann	210 1 Family Res		Massena Central Sch	ACCT 1-245- 5 BILL 5434
27 Cedar St	Massena 1 405801	6,200		53,000 963.69
Norwood, NY 13668	Lot 3 Blk 10	53,000		
	Tyo Tract			
	Res 1 Fam W/vet Ex 15%			
	FRNT 50.00 DPTH 125.00			
	BANK8888111			
	EAST-0359585 NRTH-1797360			
	DEED BOOK 2009 PG-9909			
	FULL MARKET VALUE	53,000		
			TOTAL TAX ---	963.69**
				DATE #1 09/30/15
				AMT DUE 963.69
*****				
9.043-3-38	150 Jefferson Ave			9.043-3-38 *****
Scott Dale	210 1 Family Res		Basic Star 41854	ACCT 1-101- 6 BILL 5435
150 Jefferson Ave	Massena 1 405801	7,700	Massena Central Sch	55,000 1,000.06
Massena, NY 13662	Lot 2 Blk 31B	55,000		
	Homecroft Tract			
	FRNT 50.00 DPTH 125.00			
	EAST-0355448 NRTH-1802070			
	DEED BOOK 1104 PG-1139			
	FULL MARKET VALUE	55,000		
			TOTAL TAX ---	454.57**
				DATE #1 09/30/15
				AMT DUE 454.57
*****				

STATE OF NEW YORK  
 COUNTY - St Lawrence  
 SCHOOL - Massena 1  
 TOWN - Massena  
 VILLAGE - Massena  
 SWIS - 405801

2 0 1 5 S C H O O L T A X R O L L  
 T A X A B L E SECTION OF THE ROLL - 1  
 OWNERS NAME SEQUENCE  
 UNIFORM PERCENT OF VALUE IS 100.00

PAGE 1966  
 VALUATION DATE-JUL 01, 2014  
 TAXABLE STATUS DATE-MAR 01, 2015

TAX MAP PARCEL NUMBER	PROPERTY LOCATION & CLASS	ASSESSMENT	EXEMPTION CODE-----	SCHOOL
CURRENT OWNERS NAME	SCHOOL DISTRICT	LAND	TAX DESCRIPTION	TAXABLE VALUE
CURRENT OWNERS ADDRESS	PARCEL SIZE/GRID COORD	TOTAL	SPECIAL DISTRICTS	TAX AMOUNT
***** 9.067-6-29 *****				
9.067-6-29	17 Grove St			ACCT 1- 22- 8
Scott Janet	210 1 Family Res		Massena Central Sch	58,000
17 Grove St	Massena 1 405801	16,800		
Massena, NY 13662	Lot C Rear 50' Lot 31	58,000		
	Village Map			
	Res-One Family			
	FRNT 50.00 DPTH 150.00			
	EAST-0356053 NRTH-1796354			
	DEED BOOK 1092 PG-208			
	FULL MARKET VALUE	58,000		
			TOTAL TAX ---	1,054.61**
				DATE #1 09/30/15
				AMT DUE 1,054.61
***** 9.060-3-22 *****				
9.060-3-22	9 Somerset Ave			ACCT 1-420- 2
Scott Jimmie (LC)	210 1 Family Res		Massena Central Sch	55,000
Scott Margaret (LC)	Massena 1 405801	5,200		
9 Somerset Ave	Lot 12 Blk 3	55,000		
Massena, NY 13662	P.g.r.			
	Residence One Family			
	FRNT 45.00 DPTH 125.00			
	EAST-0358010 NRTH-1799304			
	DEED BOOK 2010 PG-2601			
	FULL MARKET VALUE	55,000		
			TOTAL TAX ---	1,000.06**
				DATE #1 09/30/15
				AMT DUE 1,000.06
***** 9.075-10-26 *****				
9.075-10-26	62 Douglas Rd			ACCT 1-373- 3
Scott Linda M	210 1 Family Res		Massena Central Sch	56,000
3127 Brightwood Dr	Massena 1 405801	6,600		
Saint Charles, MO 63303-6529	Lot 128	56,000		
	Mapleview Tr			
	Res-One Family			
	FRNT 50.00 DPTH 145.00			
	EAST-0357482 NRTH-1795388			
	DEED BOOK 1043 PG-01134			
	FULL MARKET VALUE	56,000		
			TOTAL TAX ---	1,018.24**
				DATE #1 09/30/15
				AMT DUE 1,018.24
*****				



STATE OF NEW YORK  
 COUNTY - St Lawrence  
 SCHOOL - Massena 1  
 TOWN - Massena  
 VILLAGE - Massena  
 SWIS - 405801

2 0 1 5 S C H O O L T A X R O L L  
 T A X A B L E SECTION OF THE ROLL - 1  
 OWNERS NAME SEQUENCE  
 UNIFORM PERCENT OF VALUE IS 100.00

PAGE 1967  
 VALUATION DATE-JUL 01, 2014  
 TAXABLE STATUS DATE-MAR 01, 2015

TAX MAP PARCEL NUMBER	PROPERTY LOCATION & CLASS	ASSESSMENT	EXEMPTION CODE-----	SCHOOL
CURRENT OWNERS NAME	SCHOOL DISTRICT	LAND	TAX DESCRIPTION	TAXABLE VALUE
CURRENT OWNERS ADDRESS	PARCEL SIZE/GRID COORD	TOTAL	SPECIAL DISTRICTS	TAX AMOUNT
***** 9.042-2-20 *****				
9.042-2-20	151 Beach St			ACCT 1-475- 4
Scott Milton	210 1 Family Res		Enhanced S 41834	BILL 5439
Scott Alice	Massena 1 405801	6,700	Massena Central Sch	50,000
151 Beach St	Lot 17 Blk 49	50,000		909.14
Massena, NY 13662	Homecroft Tract			
	FRNT 45.00 DPTH 120.00			
	EAST-0353218 NRTH-1802697			
	DEED BOOK 695 PG-00238			
	FULL MARKET VALUE	50,000		
			TOTAL TAX ---	0.00**
***** 9.066-1-53 *****				
9.066-1-53	10 Riverside Pkwy			ACCT 1- 8- 7
Scott Shawn	210 1 Family Res		Basic Star 41854	BILL 5440
Scott Kimberlie	Massena 1 405801	27,200	Massena Central Sch	30,000
10 Riverside Pkwy	Lot 4 & Part 3 Blk C	160,000		2,909.26
Massena, NY 13662	Forest Hills Sub			
	Residence 1 Family			
	FRNT 110.00 DPTH 145.00			
	EAST-0352545 NRTH-1797384			
	DEED BOOK 1025 PG-00548			
	FULL MARKET VALUE	160,000		
			TOTAL TAX ---	2,363.77**
			DATE #1	09/30/15
			AMT DUE	2,363.77
***** 9.058-6-15 *****				
9.058-6-15	68 N Main St			ACCT 1-319- 7
Scott Shawn R	210 1 Family Res		Massena Central Sch	BILL 5441
10 Riverside Pkwy	Massena 1 405801	8,400		672.77
Massena, NY 13662	Residence One Family	37,000		
	FRNT 74.00 DPTH 196.00			
	EAST-0354262 NRTH-1799484			
	DEED BOOK 2001 PG-18311			
	FULL MARKET VALUE	37,000		
			TOTAL TAX ---	672.77**
			DATE #1	09/30/15
			AMT DUE	672.77
***** 9.074-2-27 *****				
9.074-2-27	16 Windsor Rd			ACCT 1-397- 3
Scruggs Carl R	210 1 Family Res		Basic Star 41854	BILL 5442
Scruggs Ruth C	Massena 1 405801	26,300	Massena Central Sch	30,000
16 Windsor Rd	Lot 5 & Pt Of Lot 4	210,000		3,818.40
Massena, NY 13662	Blk G Westwood Tract			
	Res- 1 Fam/pool & Gar			
	FRNT 100.00 DPTH 135.00			
	EAST-0351695 NRTH-1795752			
	DEED BOOK 00969 PG-00895			
	FULL MARKET VALUE	210,000		
			TOTAL TAX ---	3,272.91**
			DATE #1	09/30/15
			AMT DUE	3,272.91

\*\*\*\*\*



STATE OF NEW YORK  
 COUNTY - St Lawrence  
 SCHOOL - Massena 1  
 TOWN - Massena  
 VILLAGE - Massena  
 SWIS - 405801

2 0 1 5 S C H O O L T A X R O L L  
 T A X A B L E SECTION OF THE ROLL - 1  
 OWNERS NAME SEQUENCE  
 UNIFORM PERCENT OF VALUE IS 100.00

PAGE 1968  
 VALUATION DATE-JUL 01, 2014  
 TAXABLE STATUS DATE-MAR 01, 2015

TAX MAP PARCEL NUMBER	PROPERTY LOCATION & CLASS	ASSESSMENT	EXEMPTION CODE-----	SCHOOL
CURRENT OWNERS NAME	SCHOOL DISTRICT	LAND	TAX DESCRIPTION	TAXABLE VALUE
CURRENT OWNERS ADDRESS	PARCEL SIZE/GRID COORD	TOTAL	SPECIAL DISTRICTS	TAX AMOUNT
***** 9.066-3-18 *****				
9.066-3-18	11 Ransom Ave			ACCT 1-475- 8
Scruggs Elsie G	210 1 Family Res		Enhanced S 41834	BILL 5443
11 Ransom Ave	Massena 1 405801	24,200	Massena Central Sch	65,300
Massena, NY 13662	Lot 7 Blk 5	114,000		2,072.85
	Nightengale Tract			
	1 Fam Res			
	FRNT 72.00 DPTH 152.00			
	EAST-0353390 NRTH-1796641			
	DEED BOOK 750 PG-00195			
	FULL MARKET VALUE	114,000		
			TOTAL TAX ---	967.85**
				DATE #1 09/30/15
				AMT DUE 967.85
***** 9.050-11-6 *****				
9.050-11-6	24 Roosevelt St			ACCT 1-515- 5
Scully Cynthia R	210 1 Family Res		Massena Central Sch	BILL 5444
101 Beach St	Massena 1 405801	8,400		781.86
Massena, NY 13662	Lot 30 Blk 41	43,000		
	Homecroft Tr			
	Res-Corner			
	FRNT 87.00 DPTH 125.00			
	BANK8888111			
	EAST-0354112 NRTH-1801609			
	DEED BOOK 2015 PG-296			
	FULL MARKET VALUE	43,000		
			TOTAL TAX ---	781.86**
				DATE #1 09/30/15
				AMT DUE 781.86
***** 9.050-11-24 *****				
9.050-11-24	101 Beach St			ACCT 1-357- 8
Scully Cynthia R	210 1 Family Res		Basic Star 41854	BILL 5445
101 Beach St	Massena 1 405801	6,100	Massena Central Sch	30,000
Massena, NY 13662	Lot 29 Blk 46	69,000		1,254.62
	Homecroft Tract			
	Res 1 Fam W/vet Ex 25%			
	FRNT 50.00 DPTH 120.00			
	ACRES 0.17 BANK8888111			
	EAST-0354020 NRTH-1801507			
	DEED BOOK 2015 PG-295			
	FULL MARKET VALUE	69,000		
			TOTAL TAX ---	709.13**
				DATE #1 09/30/15
				AMT DUE 709.13

\*\*\*\*\*

STATE OF NEW YORK  
 COUNTY - St Lawrence  
 SCHOOL - Massena 1  
 TOWN - Massena  
 VILLAGE - Massena  
 SWIS - 405801

2 0 1 5 S C H O O L T A X R O L L  
 T A X A B L E SECTION OF THE ROLL - 1  
 OWNERS NAME SEQUENCE  
 UNIFORM PERCENT OF VALUE IS 100.00

PAGE 1969  
 VALUATION DATE-JUL 01, 2014  
 TAXABLE STATUS DATE-MAR 01, 2015

TAX MAP PARCEL NUMBER	PROPERTY LOCATION & CLASS	ASSESSMENT	EXEMPTION CODE-----	SCHOOL
CURRENT OWNERS NAME	SCHOOL DISTRICT	LAND	TAX DESCRIPTION	TAXABLE VALUE
CURRENT OWNERS ADDRESS	PARCEL SIZE/GRID COORD	TOTAL	SPECIAL DISTRICTS	TAX AMOUNT
*****				
9.067-2-19.1	79 Main St			9.067-2-19.1 *****
Seacomm Fed Credit Union	461 Bank		Massena Central Sch	ACCT 1- 74- 4 BILL 5446
Attn: Accounting Dept	Massena 1 405801	42,100		472,000 8,582.32
30 Stearns St	Seacomm Federal	472,000		
Massena, NY 13662-2310	Credit Union			
	Seacomm Main St Branch			
	FRNT 151.31 DPTH 145.20			
	EAST-0355144 NRTH-1797436			
	DEED BOOK 1999 PG-10844			
	FULL MARKET VALUE	472,000		
			TOTAL TAX ---	8,582.32**
				DATE #1 09/30/15
				AMT DUE 8,582.32
*****				
9.067-2-12	48 Glenn St			9.067-2-12 *****
Seacomm Federal Credit Union	438 Parking lot		Massena Central Sch	ACCT 1-486- 4 BILL 5447
Attn: Accounting Dept	Massena 1 405801	24,100		28,200 512.76
30 Stearns St	Glenn Street	28,200		
Massena, NY 13662-2310	Commercial Parking Lot			
	FRNT 44.00 DPTH 128.00			
	EAST-0355283 NRTH-1797446			
	DEED BOOK 1999 PG-13449			
	FULL MARKET VALUE	28,200		
			TOTAL TAX ---	512.76**
				DATE #1 09/30/15
				AMT DUE 512.76
*****				
9.068-2-26	1 View St			9.068-2-26 *****
Seaman Jennifer E	210 1 Family Res		Basic Star 41854	ACCT 1-313- 4 BILL 5448
1 View St	Massena 1 405801	6,600	Massena Central Sch	30,000 854.60
Massena, NY 13662	Lot 18 Blk 2	47,000		
	R.v.t.			
	Residence-One Family			
	FRNT 125.00 DPTH 60.00			
	BANK8888869			
	EAST-0357709 NRTH-1797616			
	DEED BOOK 2002 PG-3885			
	FULL MARKET VALUE	47,000		
			TOTAL TAX ---	309.11**
				DATE #1 09/30/15
				AMT DUE 309.11
*****				

STATE OF NEW YORK  
 COUNTY - St Lawrence  
 SCHOOL - Massena 1  
 TOWN - Massena  
 VILLAGE - Massena  
 SWIS - 405801

2 0 1 5 S C H O O L T A X R O L L  
 T A X A B L E SECTION OF THE ROLL - 1  
 OWNERS NAME SEQUENCE  
 UNIFORM PERCENT OF VALUE IS 100.00

PAGE 1970  
 VALUATION DATE-JUL 01, 2014  
 TAXABLE STATUS DATE-MAR 01, 2015

TAX MAP PARCEL NUMBER	PROPERTY LOCATION & CLASS	ASSESSMENT	EXEMPTION CODE-----	SCHOOL
CURRENT OWNERS NAME	SCHOOL DISTRICT	LAND	TAX DESCRIPTION	TAXABLE VALUE
CURRENT OWNERS ADDRESS	PARCEL SIZE/GRID COORD	TOTAL	SPECIAL DISTRICTS	TAX AMOUNT
***** 9.068-2-27 *****				
9.068-2-27	Riverview St			ACCT 1-313- 5
Seaman Jennifer E	311 Res vac land		Massena Central Sch	2,800
1 View St	Massena 1 405801	2,800		
Massena, NY 13662	Lot 17 Blk 2	2,800		
	R.v.t.			
	Vacant Lot			
	FRNT 50.00 DPTH 125.00			
	BANK8888869			
	EAST-0357758 NRTH-1797642			
	DEED BOOK 2002 PG-3885			
	FULL MARKET VALUE	2,800		
			TOTAL TAX ---	50.91**
				DATE #1 09/30/15
				AMT DUE 50.91
***** 16.027-2-41 *****				
16.027-2-41	Cook St			ACCT 1-202-1.11
Sears Charles W	311 Res vac land		Massena Central Sch	73,350
24 Old Farm Circle	Massena 1 405801	73,350		
Massena, NY 13662	FRNT 990.00 DPTH	73,350		
	ACRES 16.40			
	EAST-0354932 NRTH-1790862			
	DEED BOOK 2010 PG-2229			
	FULL MARKET VALUE	73,350		
			TOTAL TAX ---	1,333.71**
				DATE #1 09/30/15
				AMT DUE 1,333.71
***** 9.067-7-13 *****				
9.067-7-13	20 Grove St			ACCT 1-554- 8
Sears Lisa	210 1 Family Res		Basic Star 41854	
20 Grove St	Massena 1 405801	20,300	Massena Central Sch	108,000
Massena, NY 13662	Lot 46-47	108,000		
	Blk Hyde Pk			
	Res-One Family			
	FRNT 100.00 DPTH 130.00			
	EAST-0355880 NRTH-1796244			
	DEED BOOK 1093 PG-1152			
	FULL MARKET VALUE	108,000		
			TOTAL TAX ---	1,418.26**
				DATE #1 09/30/15
				AMT DUE 1,418.26

\*\*\*\*\*

STATE OF NEW YORK  
 COUNTY - St Lawrence  
 SCHOOL - Massena 1  
 TOWN - Massena  
 VILLAGE - Massena  
 SWIS - 405801

2 0 1 5 S C H O O L T A X R O L L  
 T A X A B L E SECTION OF THE ROLL - 1  
 OWNERS NAME SEQUENCE  
 UNIFORM PERCENT OF VALUE IS 100.00

PAGE 1971  
 VALUATION DATE-JUL 01, 2014  
 TAXABLE STATUS DATE-MAR 01, 2015

TAX MAP PARCEL NUMBER	PROPERTY LOCATION & CLASS	ASSESSMENT	EXEMPTION CODE-----	SCHOOL
CURRENT OWNERS NAME	SCHOOL DISTRICT	LAND	TAX DESCRIPTION	TAXABLE VALUE
CURRENT OWNERS ADDRESS	PARCEL SIZE/GRID COORD	TOTAL	SPECIAL DISTRICTS	TAX AMOUNT
*****				
9.068-7-42	11 Merritt Ave 210 1 Family Res		Basic Star 41854	9.068-7-42
Seavey-Barnes Jocelyn	Massena 1 405801	8,100	Massena Central Sch	ACCT 1-217- 2
11 Merritt Ave	Lot 11	90,000		BILL 5452
Massena, NY 13662	Malby Dev Res- 1 Fam W/vet Ex FRNT 75.00 DPTH 130.00 EAST-0360425 NRTH-1797434 DEED BOOK 2010 PG-1790 FULL MARKET VALUE	90,000		30,000 1,636.46
TOTAL TAX ---				1,090.97**
				DATE #1 09/30/15
				AMT DUE 1,090.97
*****				
9.067-1-15	35 Andrews St 462 Branch bank		Massena Central Sch	9.067-1-15
Seaway Community F.C.U.	Massena 1 405801	30,100		ACCT 1-217- 1
30 Stearns St	FRNT 101.00 DPTH 108.00	99,000		BILL 5453
Massena, NY 13662-2310	EAST-0354611 NRTH-1797677 DEED BOOK 00967 PG-00679 FULL MARKET VALUE	99,000		1,800.10
TOTAL TAX ---				1,800.10**
				DATE #1 09/30/15
				AMT DUE 1,800.10
*****				
9.068-11-22.1	30 Stearns St 461 Bank		Massena Central Sch	9.068-11-22.1
Seaway Community FCU	Massena 1 405801	252,000		ACCT 1-588- 1. 2
30 Stearns St	Lot 9 Blk 101 Stearns Tra	1758,750		BILL 5454
Massena, NY 13662-2310	See easement 2005/17881 ACRES 4.32 EAST-0359741 NRTH-1796266 DEED BOOK 926 PG-00854 FULL MARKET VALUE	1758,750		31,979.13
TOTAL TAX ---				31,979.13**
				DATE #1 09/30/15
				AMT DUE 31,979.13
*****				
16.027-4-2.2	Commerce Dr 330 Vacant comm		Massena Central Sch	16.027-4-2.2
Seaway Timber Harvesting	Massena 1 405801	2,500		BILL 5455
Commerce Dr	FRNT 285.00 DPTH 10.00	2,500		45.46
Massena, NY 13662	EAST-0355340 NRTH-1790415 FULL MARKET VALUE	2,500		
TOTAL TAX ---				45.46**
				DATE #1 09/30/15
				AMT DUE 45.46
*****				

STATE OF NEW YORK  
 COUNTY - St Lawrence  
 SCHOOL - Massena 1  
 TOWN - Massena  
 VILLAGE - Massena  
 SWIS - 405801

2 0 1 5 S C H O O L T A X R O L L  
 T A X A B L E SECTION OF THE ROLL - 1  
 OWNERS NAME SEQUENCE  
 UNIFORM PERCENT OF VALUE IS 100.00

PAGE 1972  
 VALUATION DATE-JUL 01, 2014  
 TAXABLE STATUS DATE-MAR 01, 2015

TAX MAP PARCEL NUMBER	PROPERTY LOCATION & CLASS	ASSESSMENT	EXEMPTION CODE-----	SCHOOL
CURRENT OWNERS NAME	SCHOOL DISTRICT	LAND	TAX DESCRIPTION	TAXABLE VALUE
CURRENT OWNERS ADDRESS	PARCEL SIZE/GRID COORD	TOTAL	SPECIAL DISTRICTS	TAX AMOUNT
*****				
16.027-4-2.1	Commerce Dr 340 Vacant indus Massena 1 405801	31,100	Massena Central Sch	565.49
Seaway Timber Harvesting, Inc	Parcel No. 6 M.i.d.c. Split 07/2014 ACRES 3.00 EAST-0355531 NRTH-1790246 DEED BOOK 2009 PG-16194 FULL MARKET VALUE	31,100		
TOTAL TAX ---				565.49**
				DATE #1 09/30/15
				AMT DUE 565.49
*****				
16.027-4-1.1	12 Commerce Dr 710 Manufacture Massena 1 405801	33,100	Massena Central Sch	3,547.48
Seaway Timber Harvesting, Inc.	Parcel No. 5 Plant site Marco Split 5/2014 LDC ACRES 3.90 EAST-0355348 NRTH-1790033 DEED BOOK 2014 PG-14681 FULL MARKET VALUE	195,100		
TOTAL TAX ---				3,547.48**
				DATE #1 09/30/15
				AMT DUE 3,547.48
*****				
9.066-7-24	18 Clarkson Ave 210 1 Family Res Massena 1 405801	26,700	Massena Central Sch	2,545.60
Secours Roger E Jr	35ft Lot 4 & 5 Blk 5 Westwood Tract 1 Fam Res FRNT 100.00 DPTH 140.00 EAST-0352282 NRTH-1796069 DEED BOOK 1079 PG-1041 FULL MARKET VALUE	140,000		
TOTAL TAX ---				2,545.60**
				DATE #1 09/30/15
				AMT DUE 2,545.60
*****				

STATE OF NEW YORK  
 COUNTY - St Lawrence  
 SCHOOL - Massena 1  
 TOWN - Massena  
 VILLAGE - Massena  
 SWIS - 405801

2 0 1 5 S C H O O L T A X R O L L  
 T A X A B L E SECTION OF THE ROLL - 1  
 OWNERS NAME SEQUENCE  
 UNIFORM PERCENT OF VALUE IS 100.00

TAX MAP PARCEL NUMBER	PROPERTY LOCATION & CLASS	ASSESSMENT	EXEMPTION CODE-----	SCHOOL
CURRENT OWNERS NAME	SCHOOL DISTRICT	LAND	TAX DESCRIPTION	TAXABLE VALUE
CURRENT OWNERS ADDRESS	PARCEL SIZE/GRID COORD	TOTAL	SPECIAL DISTRICTS	TAX AMOUNT
*****				
9.057-8-10	22 Hospital Dr 210 1 Family Res Massena 1 405801	10,800	Massena Central Sch	71,000
Secretary of HUD	Lot 18 Blk 2 Waterbury Farm Residence one Fam W/Basic FRNT 50.00 DPTH 150.00 BANK8888830	71,000		
4400 Will Rogers Pkwy Ste 300 Oklahoma City, OK 73108	EAST-0351012 NRTH-1799825 DEED BOOK 2015 PG-5094 FULL MARKET VALUE	71,000		
TOTAL TAX ---				1,290.98**
				DATE #1 09/30/15
				AMT DUE 1,290.98
*****				
9.051-8-9	20 Chase St 210 1 Family Res Massena 1 405801	6,000	Enhanced S 41834 Massena Central Sch	70,000
Sedlock Joseph	Lot 29 Driving Park Residence-One Family FRNT 50.00 DPTH 120.00	70,000		
Sedlock Donalda	EAST-0355136 NRTH-1800858 DEED BOOK 530 PG-550			
Bryan Sedlock	FULL MARKET VALUE	70,000		
1061 Sierk Rd Attica, NY 14011-9554				
PRIOR OWNER ON 3/01/2015 Sedlock Joseph				
TOTAL TAX ---				167.80**
				DATE #1 09/30/15
				AMT DUE 167.80
*****				
16.027-2-49	88 Cook St 210 1 Family Res - WTRFNT Massena 1 405801	19,600	Enhanced S 41834 Massena Central Sch	85,300
Seeber Herbert	Lot #7 Cook Street Sub Residence One Family FRNT 95.00 DPTH 200.00	85,300		
Seeber Ruthanne	EAST-0354528 NRTH-1791220 DEED BOOK 2001 PG-2077			
88 Cook St Massena, NY 13662	FULL MARKET VALUE	85,300		
TOTAL TAX ---				446.00**
				DATE #1 09/30/15
				AMT DUE 446.00
*****				



STATE OF NEW YORK  
 COUNTY - St Lawrence  
 SCHOOL - Massena 1  
 TOWN - Massena  
 VILLAGE - Massena  
 SWIS - 405801

2 0 1 5 S C H O O L T A X R O L L  
 T A X A B L E SECTION OF THE ROLL - 1  
 OWNERS NAME SEQUENCE  
 UNIFORM PERCENT OF VALUE IS 100.00

TAX MAP PARCEL NUMBER	PROPERTY LOCATION & CLASS	ASSESSMENT	EXEMPTION CODE-----	SCHOOL
CURRENT OWNERS NAME	SCHOOL DISTRICT	LAND	TAX DESCRIPTION	TAXABLE VALUE
CURRENT OWNERS ADDRESS	PARCEL SIZE/GRID COORD	TOTAL	SPECIAL DISTRICTS	TAX AMOUNT
***** 9.083-4-17 *****				
9.083-4-17	9 Leach St			ACCT 1-455- 6
Seguin Dave	210 1 Family Res		Massena Central Sch	19,000
Durgan Sandra	Massena 1 405801	5,900		
PO Box 5053	See corr deed 2005/1170	19,000		
Massena, NY 13662	Residence - One Family			
	FRNT 50.00 DPTH 115.00			
	EAST-0356246 NRTH-1793406			
	DEED BOOK 2004 PG-21155			
	FULL MARKET VALUE	19,000		
			TOTAL TAX ---	345.47**
			DATE #1	09/30/15
			AMT DUE	345.47
***** 9.050-5-26 *****				
9.050-5-26	41 Martin St			ACCT 1-317- 6
Seguin David	210 1 Family Res		Massena Central Sch	45,000
Durgan Sandra	Massena 1 405801	4,900		
PO Box 5053	Residence 1 Family	45,000		
Massena, NY 13662	FRNT 40.00 DPTH 123.00			
	EAST-0353070 NRTH-1800420			
	DEED BOOK 2003 PG-22466			
	FULL MARKET VALUE	45,000		
			TOTAL TAX ---	818.23**
			DATE #1	09/30/15
			AMT DUE	818.23
***** 9.051-2-22 *****				
9.051-2-22	82 Liberty Ave			ACCT 1-139- 3
Seguin David	210 1 Family Res		Massena Central Sch	30,000
Durgan Sandra	Massena 1 405801	5,600		
PO Box 5053	Lot 17 Blk 31	30,000		
Massena, NY 13662	P.g.r.			
	Residence-One Family			
	FRNT 50.00 DPTH 150.00			
	EAST-0356805 NRTH-1800930			
	DEED BOOK 2001 PG-16990			
	FULL MARKET VALUE	30,000		
			TOTAL TAX ---	545.49**
			DATE #1	09/30/15
			AMT DUE	545.49
***** 9.059-4-29.1 *****				
9.059-4-29.1	18 Park Ave			ACCT 1- 24- 4
Seguin David	411 Apartment		Massena Central Sch	61,000
Sandra Durgan	Massena 1 405801	7,700		
PO Box 5053	Part Lot 18 & 19	61,000		
Massena, NY 13662	Grinell Tract			
	Apartment Bldgs			
	FRNT 85.00 DPTH 56.00			
	EAST-0355679 NRTH-1799051			
	DEED BOOK 2001 PG-9625			
	FULL MARKET VALUE	61,000		
			TOTAL TAX ---	1,109.16**
			DATE #1	09/30/15

AMT DUE 1,109.16

\*\*\*\*\*

STATE OF NEW YORK  
 COUNTY - St Lawrence  
 SCHOOL - Massena 1  
 TOWN - Massena  
 VILLAGE - Massena  
 SWIS - 405801

2 0 1 5 S C H O O L T A X R O L L  
 T A X A B L E SECTION OF THE ROLL - 1  
 OWNERS NAME SEQUENCE  
 UNIFORM PERCENT OF VALUE IS 100.00

PAGE 1975  
 VALUATION DATE-JUL 01, 2014  
 TAXABLE STATUS DATE-MAR 01, 2015

TAX MAP PARCEL NUMBER	PROPERTY LOCATION & CLASS	ASSESSMENT	EXEMPTION CODE-----	SCHOOL
CURRENT OWNERS NAME	SCHOOL DISTRICT	LAND	TAX DESCRIPTION	TAXABLE VALUE
CURRENT OWNERS ADDRESS	PARCEL SIZE/GRID COORD	TOTAL	SPECIAL DISTRICTS	TAX AMOUNT
*****				
9.059-7-32	4 Ripley St 230 3 Family Res Massena 1 405801	5,500	Massena Central Sch	47,000
Seguin David	4,4A, & 4B RIPLEY S	47,000		
Durgan Sandra	PADDOCK PARK LOT # 5			
PO Box 5053	THREE FAMILY RESIDENCE			
Massena, NY 13662	FRNT 50.00 DPTH 100.00			
	EAST-0356723 NRTH-1798815			
	DEED BOOK 2002 PG-20195			
	FULL MARKET VALUE	47,000		
			TOTAL TAX ---	854.60**
				DATE #1 09/30/15
				AMT DUE 854.60
*****				
9.059-7-33	Boynton St 311 Res vac land Massena 1 405801	3,700	Massena Central Sch	3,700
Seguin David	Lot 4	3,700		
Durgan Sandra	Paddock Pk			
PO Box 5053	Vac Lot			
Massena, NY 13662	FRNT 50.00 DPTH 100.00			
	EAST-0356773 NRTH-1798819			
	DEED BOOK 2002 PG-20195			
	FULL MARKET VALUE	3,700		
			TOTAL TAX ---	67.28**
				DATE #1 09/30/15
				AMT DUE 67.28
*****				
9.059-8-9	7 Paddock St 210 1 Family Res Massena 1 405801	5,500	Massena Central Sch	45,000
Seguin David	S Half Lots 18-19	45,000		
Durgan Sandra	Paddock Park			
PO Box 5053	Residence-One Family			
Massena, NY 13662	FRNT 50.00 DPTH 100.00			
	EAST-0356445 NRTH-1798933			
	DEED BOOK 1115 PG-288			
	FULL MARKET VALUE	45,000		
			TOTAL TAX ---	818.23**
				DATE #1 09/30/15
				AMT DUE 818.23
*****				

STATE OF NEW YORK  
 COUNTY - St Lawrence  
 SCHOOL - Massena 1  
 TOWN - Massena  
 VILLAGE - Massena  
 SWIS - 405801

2 0 1 5 S C H O O L T A X R O L L  
 T A X A B L E SECTION OF THE ROLL - 1  
 OWNERS NAME SEQUENCE  
 UNIFORM PERCENT OF VALUE IS 100.00

PAGE 1976  
 VALUATION DATE-JUL 01, 2014  
 TAXABLE STATUS DATE-MAR 01, 2015

TAX MAP PARCEL NUMBER	PROPERTY LOCATION & CLASS	ASSESSMENT	EXEMPTION CODE-----	SCHOOL
CURRENT OWNERS NAME	SCHOOL DISTRICT	LAND	TAX DESCRIPTION	TAXABLE VALUE
CURRENT OWNERS ADDRESS	PARCEL SIZE/GRID COORD	TOTAL	SPECIAL DISTRICTS	TAX AMOUNT
9.060-2-21	6 Cornell Ave 220 2 Family Res Massena 1 405801	5,200	Massena Central Sch	37,000
Seguin David	Lot 6 Blk 4 P.g.r.	37,000		
Durgan Sandra	Residence Two Family			
PO Box 5053	FRNT 50.00 DPTH 125.00			
Massena, NY 13662	EAST-0357761 NRTH-1798955			
	DEED BOOK 2000 PG-13905			
	FULL MARKET VALUE	37,000		
TOTAL TAX ---				672.77**
				DATE #1 09/30/15
				AMT DUE 672.77
9.067-3-16	151 Water St 210 1 Family Res Massena 1 405801	4,200	Massena Central Sch	32,000
Seguin David	Two Family Residence	32,000		
Durgan Sandra	FRNT 60.00 DPTH			
PO Box 5053	ACRES 0.16			
Massena, NY 13662	EAST-0356059 NRTH-1797140			
	DEED BOOK 2001 PG-18044			
	FULL MARKET VALUE	32,000		
TOTAL TAX ---				581.85**
				DATE #1 09/30/15
				AMT DUE 581.85
9.050-5-8	106 N Main St 270 Mfg housing Massena 1 405801	6,700	Massena Central Sch	16,000
Seguin David P	Lot & Trailer	16,000		
Durgan Sandra	FRNT 50.00 DPTH 150.00			
PO Box 5053	EAST-0353915 NRTH-1800126			
Massena, NY 13662	DEED BOOK 1999 PG-23729			
	FULL MARKET VALUE	16,000		
TOTAL TAX ---				290.93**
				DATE #1 09/30/15
				AMT DUE 290.93
9.051-2-23	84 Liberty Ave 210 1 Family Res Massena 1 405801	5,600	Massena Central Sch	39,000
Seguin David P	Lot 16 Blk 31	39,000		
Durgan Sandra L	P.g.r.			
PO Box 5053	Residence-One Family			
Massena, NY 13662-5053	FRNT 50.00 DPTH 150.00			
	EAST-0356767 NRTH-1800958			
	DEED BOOK 2013 PG-14905			
	FULL MARKET VALUE	39,000		
TOTAL TAX ---				709.13**
				DATE #1 09/30/15

\*\*\*\*\*

STATE OF NEW YORK  
 COUNTY - St Lawrence  
 SCHOOL - Massena 1  
 TOWN - Massena  
 VILLAGE - Massena  
 SWIS - 405801

2 0 1 5 S C H O O L T A X R O L L  
 T A X A B L E SECTION OF THE ROLL - 1  
 OWNERS NAME SEQUENCE  
 UNIFORM PERCENT OF VALUE IS 100.00

PAGE 1977  
 VALUATION DATE-JUL 01, 2014  
 TAXABLE STATUS DATE-MAR 01, 2015

TAX MAP PARCEL NUMBER	PROPERTY LOCATION & CLASS	ASSESSMENT	EXEMPTION CODE-----	SCHOOL
CURRENT OWNERS NAME	SCHOOL DISTRICT	LAND	TAX DESCRIPTION	TAXABLE VALUE
CURRENT OWNERS ADDRESS	PARCEL SIZE/GRID COORD	TOTAL	SPECIAL DISTRICTS	TAX AMOUNT
*****				
9.051-3-47	65 Liberty Ave			9.051-3-47
Seguin David P	220 2 Family Res		Massena Central Sch	ACCT 1-120- 9
Durgan Sandra L	Massena 1 405801	5,500		BILL 5473
PO Box 5053	REMODELED 2 FAM 2003	43,000		
Massena, NY 13662	LOT 2 BLK 2 P.G.R.			
	TWO FAMILY RENTAL RES			
	FRNT 51.00 DPTH 140.00			
	EAST-0357065 NRTH-1800565			
	DEED BOOK 1999 PG-22693			
	FULL MARKET VALUE	43,000		
			TOTAL TAX ---	781.86**
				DATE #1 09/30/15
				AMT DUE 781.86
*****				
9.058-3-36	9,11 Haskell St			9.058-3-36
Seguin David P	220 2 Family Res		Massena Central Sch	ACCT 1-581- 9
Durgan Sandra L	Massena 1 405801	5,100		BILL 5474
PO Box 5053	Lot 14	55,000		
Massena, NY 13662	Carney Tract			
	Dbl Residence			
	FRNT 42.00 DPTH 100.00			
	EAST-0353625 NRTH-1799431			
	DEED BOOK 2008 PG-22204			
	FULL MARKET VALUE	55,000		
			TOTAL TAX ---	1,000.06**
				DATE #1 09/30/15
				AMT DUE 1,000.06
*****				
9.059-7-8	Boynton St			9.059-7-8
Seguin David P	311 Res vac land		Massena Central Sch	ACCT 1-415- 2
Durgan Sandra	Massena 1 405801	2,700		BILL 5475
PO Box 5053	Land S. Side Lot 25	2,700		
Massena, NY 13662	Paddock Park			
	FRNT 50.00 DPTH 119.00			
	EAST-0356905 NRTH-1798898			
	DEED BOOK 2007 PG-20183			
	FULL MARKET VALUE	2,700		
			TOTAL TAX ---	49.09**
				DATE #1 09/30/15
				AMT DUE 49.09
*****				

STATE OF NEW YORK  
 COUNTY - St Lawrence  
 SCHOOL - Massena 1  
 TOWN - Massena  
 VILLAGE - Massena  
 SWIS - 405801

2 0 1 5 S C H O O L T A X R O L L  
 T A X A B L E SECTION OF THE ROLL - 1  
 OWNERS NAME SEQUENCE  
 UNIFORM PERCENT OF VALUE IS 100.00

PAGE 1978  
 VALUATION DATE-JUL 01, 2014  
 TAXABLE STATUS DATE-MAR 01, 2015

TAX MAP PARCEL NUMBER	PROPERTY LOCATION & CLASS	ASSESSMENT	EXEMPTION CODE-----	SCHOOL
CURRENT OWNERS NAME	SCHOOL DISTRICT	LAND	TAX DESCRIPTION	TAXABLE VALUE
CURRENT OWNERS ADDRESS	PARCEL SIZE/GRID COORD	TOTAL	SPECIAL DISTRICTS	TAX AMOUNT
***** 9.059-8-24 *****				
9.059-8-24	1 Grinnell Ave			ACCT 1-352- 6
Seguin David P	411 Apartment		Massena Central Sch	58,200
Durgan Sandra L	Massena 1 405801	14,900		
PO Box 5053	Lot 1	58,200		
Massena, NY 13662	Grinnell Tract			
	Apert(4 Unit) Bldg			
	FRNT 53.00 DPTH 75.00			
	EAST-0355988 NRTH-1798718			
	DEED BOOK 2002 PG-16			
	FULL MARKET VALUE	58,200		
			TOTAL TAX ---	1,058.24**
				DATE #1 09/30/15
				AMT DUE 1,058.24
***** 9.060-8-26 *****				
9.060-8-26	7 Tamarack St			ACCT 1- 36- 2
Seguin David P	210 1 Family Res		Massena Central Sch	26,000
Durgan Sandra L	Massena 1 405801	5,200		
PO Box 5053	Lot 200 Blk 2	26,000		
Massena, NY 13662-5053	Haskell Tract 2			
	Residence One Family			
	FRNT 50.00 DPTH 125.00			
	EAST-0358596 NRTH-1798072			
	DEED BOOK 2013 PG-14905			
	FULL MARKET VALUE	26,000		
			TOTAL TAX ---	472.75**
				DATE #1 09/30/15
				AMT DUE 472.75
***** 9.060-9-14.1 *****				
9.060-9-14.1	193 Center St			ACCT 1-493- 2.1
Seguin David P	483 Converted Re		Massena Central Sch	59,000
Durgan Sandra L	Massena 1 405801	16,300		
PO Box 5053	Lot 2 & N 1/3 Of Lot 1	59,000		
Massena, NY 13662	K & W Tract			
	Converted Residence			
	FRNT 125.00 DPTH 250.00			
	EAST-0357552 NRTH-1798420			
	DEED BOOK 2008 PG-22204			
	FULL MARKET VALUE	59,000		
			TOTAL TAX ---	1,072.79**
				DATE #1 09/30/15
				AMT DUE 1,072.79
*****				

STATE OF NEW YORK  
 COUNTY - St Lawrence  
 SCHOOL - Massena 1  
 TOWN - Massena  
 VILLAGE - Massena  
 SWIS - 405801

2 0 1 5 S C H O O L T A X R O L L  
 T A X A B L E SECTION OF THE ROLL - 1  
 OWNERS NAME SEQUENCE  
 UNIFORM PERCENT OF VALUE IS 100.00

PAGE 1979  
 VALUATION DATE-JUL 01, 2014  
 TAXABLE STATUS DATE-MAR 01, 2015

TAX MAP PARCEL NUMBER	PROPERTY LOCATION & CLASS	ASSESSMENT	EXEMPTION CODE-----	SCHOOL
CURRENT OWNERS NAME	SCHOOL DISTRICT	LAND	TAX DESCRIPTION	TAXABLE VALUE
CURRENT OWNERS ADDRESS	PARCEL SIZE/GRID COORD	TOTAL	SPECIAL DISTRICTS	TAX AMOUNT
***** 9.066-2-25 *****				
9.066-2-25	101 Andrews St			ACCT 1-560- 7
Seguin David P	230 3 Family Res		Massena Central Sch	76,500
Durgan Sandra L	Massena 1 405801	17,700		
PO Box 5053	Lot 2 Blk 1	76,500		
Massena, NY 13662	Phillips Tract			
	Double Res 2 Family			
	FRNT 61.00 DPTH 140.00			
	EAST-0353808 NRTH-1797242			
	DEED BOOK 2009 PG-4379			
	FULL MARKET VALUE	76,500		
			TOTAL TAX ---	1,390.99**
				DATE #1 09/30/15
				AMT DUE 1,390.99
***** 9.067-5-9 *****				
9.067-5-9	153 E Orvis St			ACCT 1- 51- 8
Seguin David P	411 Apartment		Massena Central Sch	121,000
Durgan Sandra L	Massena 1 405801	22,900		
PO Box 5053	Lots 73 & 74	121,000		
Massena, NY 13662	Clary Tract			
	Apartment Bldg			
	FRNT 120.00 DPTH 115.00			
	EAST-0356946 NRTH-1796861			
	DEED BOOK 2009 PG-4379			
	FULL MARKET VALUE	121,000		
			TOTAL TAX ---	2,200.13**
				DATE #1 09/30/15
				AMT DUE 2,200.13
***** 9.067-8-6 *****				
9.067-8-6	35 E Orvis St			ACCT 1-371- 6
Seguin David P	220 2 Family Res		Massena Central Sch	45,000
Durgan Sandra L	Massena 1 405801	14,800		
PO Box 5053	REMODELED 2003	45,000		
Massena, NY 13662-5053	35 N E ORVIS ST			
	TWO FAMILY RENTAL RES			
	FRNT 35.00 DPTH 187.00			
	EAST-0355496 NRTH-1796933			
	DEED BOOK 2013 PG-14905			
	FULL MARKET VALUE	45,000		
			TOTAL TAX ---	818.23**
				DATE #1 09/30/15
				AMT DUE 818.23
*****				



STATE OF NEW YORK  
COUNTY - St Lawrence  
SCHOOL - Massena 1  
TOWN - Massena  
VILLAGE - Massena  
SWIS - 405801

2 0 1 5 S C H O O L T A X R O L L  
T A X A B L E SECTION OF THE ROLL - 1  
OWNERS NAME SEQUENCE  
UNIFORM PERCENT OF VALUE IS 100.00

PAGE 1980  
VALUATION DATE-JUL 01, 2014  
TAXABLE STATUS DATE-MAR 01, 2015

TAX MAP PARCEL NUMBER	PROPERTY LOCATION & CLASS	ASSESSMENT	EXEMPTION CODE-----	SCHOOL
CURRENT OWNERS NAME	SCHOOL DISTRICT	LAND	TAX DESCRIPTION	TAXABLE VALUE
CURRENT OWNERS ADDRESS	PARCEL SIZE/GRID COORD	TOTAL	SPECIAL DISTRICTS	TAX AMOUNT
***** 9.075-3-49 *****				
9.075-3-49	229 Main St			ACCT 1-555- 3
Seguin David P	483 Converted Re		Massena Central Sch	78,000
Durgan Sandra L	Massena 1 405801	15,300		
PO Box 5053	Apts & Shops	78,000		
Massena, NY 13662	FRNT 56.00 DPTH 91.00			
	ACRES 0.12			
	EAST-0355547 NRTH-1795297			
	DEED BOOK 2008 PG-22204			
	FULL MARKET VALUE	78,000		
			TOTAL TAX ---	1,418.26**
			DATE #1	09/30/15
			AMT DUE	1,418.26
***** 9.075-7-23 *****				
9.075-7-23	250 Main St			ACCT 1-168- 5
Seguin David P	411 Apartment		Massena Central Sch	91,000
Durgan Sandra L	Massena 1 405801	23,000		
PO Box 5053	Apt (6 Unit) Bldg	91,000		
Massena, NY 13662	FRNT 62.00 DPTH 308.00			
	EAST-0355344 NRTH-1795025			
	DEED BOOK 2008 PG-22204			
	FULL MARKET VALUE	91,000		
			TOTAL TAX ---	1,654.64**
			DATE #1	09/30/15
			AMT DUE	1,654.64
***** 16.027-2-28 *****				
16.027-2-28	500 S Main St			ACCT 1- 11- 6
Seguin David P	442 MiniWhseSelf		Massena Central Sch	30,000
Durgan Sandra L	Massena 1 405801	11,200		
PO Box 5053	Tavern	30,000		
Massena, NY 13662	FRNT 65.00 DPTH 149.00			
	EAST-0356152 NRTH-1791471			
	DEED BOOK 2005 PG-19334			
	FULL MARKET VALUE	30,000		
			TOTAL TAX ---	545.49**
			DATE #1	09/30/15
			AMT DUE	545.49
***** 16.027-2-29 *****				
16.027-2-29	498 S Main St			ACCT 1-497- 1
Seguin David P	330 Vacant comm		Massena Central Sch	8,800
Durgan Sandra L	Massena 1 405801	8,800		
PO Box 5053	Commercial	8,800		
Massena, NY 13662	5 Apt. Units			
	Apartment Bldg			
	FRNT 38.00 DPTH 146.00			
	EAST-0356135 NRTH-1791522			
	DEED BOOK 2006 PG-4031			
	FULL MARKET VALUE	8,800		
			TOTAL TAX ---	160.01**
			DATE #1	09/30/15
			AMT DUE	160.01



STATE OF NEW YORK  
 COUNTY - St Lawrence  
 SCHOOL - Massena 1  
 TOWN - Massena  
 VILLAGE - Massena  
 SWIS - 405801

2 0 1 5 S C H O O L T A X R O L L  
 T A X A B L E SECTION OF THE ROLL - 1  
 OWNERS NAME SEQUENCE  
 UNIFORM PERCENT OF VALUE IS 100.00

PAGE 1981  
 VALUATION DATE-JUL 01, 2014  
 TAXABLE STATUS DATE-MAR 01, 2015

TAX MAP PARCEL NUMBER	PROPERTY LOCATION & CLASS	ASSESSMENT	EXEMPTION CODE-----	SCHOOL
CURRENT OWNERS NAME	SCHOOL DISTRICT	LAND	TAX DESCRIPTION	TAXABLE VALUE
CURRENT OWNERS ADDRESS	PARCEL SIZE/GRID COORD	TOTAL	SPECIAL DISTRICTS	TAX AMOUNT
***** 16.027-2-30 *****				
16.027-2-30	492 S Main St			ACCT 1-497- 2
Seguin David P	220 2 Family Res		Massena Central Sch	56,000
Durgan Sandra L	Massena 1 405801	8,900		
PO Box 5053	Residence One Family	56,000		
Massena, NY 13662	FRNT 110.00 DPTH 146.00			
	EAST-0356101 NRTH-1791593			
	DEED BOOK 2006 PG-4031			
	FULL MARKET VALUE	56,000		
TOTAL TAX ---				1,018.24**
				DATE #1 09/30/15
				AMT DUE 1,018.24
***** 16.027-2-31 *****				
16.027-2-31	15 Cook St			ACCT 1-492- 1
Seguin David P	210 1 Family Res		Massena Central Sch	50,000
PO Box 5053	Massena 1 405801	6,600		
Massena, NY 13662	98x85x85x49x27	50,000		
	Residence One Family			
	FRNT 87.00 DPTH 98.00			
	EAST-0355965 NRTH-1791585			
	DEED BOOK 2013 PG-18518			
	FULL MARKET VALUE	50,000		
TOTAL TAX ---				909.14**
				DATE #1 09/30/15
				AMT DUE 909.14
***** 16.027-2-32 *****				
16.027-2-32	9,13 Wells St			ACCT 1-492- 2
Seguin David P	280 Res Multiple		Massena Central Sch	71,900
Durgan Sandra L	Massena 1 405801	6,000		
PO Box 5053	Two Residences	71,900		
Massena, NY 13662-5053	FRNT 78.00 DPTH 85.00			
	EAST-0356009 NRTH-1791515			
	DEED BOOK 2013 PG-14905			
	FULL MARKET VALUE	71,900		
TOTAL TAX ---				1,307.35**
				DATE #1 09/30/15
				AMT DUE 1,307.35
***** 16.027-2-33 *****				
16.027-2-33	15,17 Wells St			ACCT 1-492- 3
Seguin David P	449 Other Storag		Massena Central Sch	35,000
Durgan Sandra L	Massena 1 405801	7,500		
PO Box 5053	Garage & Shop	35,000		
Massena, NY 13662-5053	FRNT 48.00 DPTH 81.00			
	EAST-0356045 NRTH-1791452			
	DEED BOOK 2013 PG-14905			
	FULL MARKET VALUE	35,000		
TOTAL TAX ---				636.40**
				DATE #1 09/30/15
				AMT DUE 636.40
*****				

STATE OF NEW YORK  
 COUNTY - St Lawrence  
 SCHOOL - Massena 1  
 TOWN - Massena  
 VILLAGE - Massena  
 SWIS - 405801

2 0 1 5 S C H O O L T A X R O L L  
 T A X A B L E SECTION OF THE ROLL - 1  
 OWNERS NAME SEQUENCE  
 UNIFORM PERCENT OF VALUE IS 100.00

PAGE 1982  
 VALUATION DATE-JUL 01, 2014  
 TAXABLE STATUS DATE-MAR 01, 2015

TAX MAP PARCEL NUMBER	PROPERTY LOCATION & CLASS	ASSESSMENT	EXEMPTION CODE-----	SCHOOL
CURRENT OWNERS NAME	SCHOOL DISTRICT	LAND	TAX DESCRIPTION	TAXABLE VALUE
CURRENT OWNERS ADDRESS	PARCEL SIZE/GRID COORD	TOTAL	SPECIAL DISTRICTS	TAX AMOUNT
***** 16.027-2-35 *****				
16.027-2-35	Wells St 312 Vac w/imprv		Massena Central Sch	8,400
SEGUIN DAVID P	Massena 1 405801	5,700		
PO Box 5053	94x50x186x65x128x59	8,400		
Massena, NY 13662	3 Car Garage & Lot FRNT 94.00 DPTH 107.00 EAST-0355813 NRTH-1791488 DEED BOOK 2013 PG-18517 FULL MARKET VALUE	8,400		
TOTAL TAX ---				152.74**
				DATE #1 09/30/15
				AMT DUE 152.74
***** 16.027-2-36 *****				
16.027-2-36	27 Cook St 442 MiniWhseSelf		Massena Central Sch	25,000
Seguin David P	Massena 1 405801	6,000		
Durgan Sandra L	Lot W/ Garage	25,000		
PO Box 5053	FRNT 108.00 DPTH 82.00 EAST-0355762 NRTH-1791534 DEED BOOK 2013 PG-14905 FULL MARKET VALUE	25,000		
Massena, NY 13662-5053				
TOTAL TAX ---				454.57**
				DATE #1 09/30/15
				AMT DUE 454.57
***** 16.027-3-26 *****				
16.027-3-26	570, 570A S Main St 220 2 Family Res		Massena Central Sch	30,000
Seguin David P	Massena 1 405801	9,300		
Durgan Sandra	Lot Area	30,000		
PO Box 5053	Sub Lot # 13 Residence Two Family FRNT 96.00 DPTH 209.00 EAST-0356647 NRTH-1790629 DEED BOOK 2005 PG-326 FULL MARKET VALUE	30,000		
Massena, NY 13662				
TOTAL TAX ---				545.49**
				DATE #1 09/30/15
				AMT DUE 545.49
***** 9.043-2-59 *****				
9.043-2-59	155 Jefferson Ave 210 1 Family Res		Massena Central Sch	53,000
Seguin Rick	Massena 1 405801	6,700		
1378 State Highway 11C	Pt Lots 26-27	53,000		
Brasher Falls, NY 13613	Blk 31A FRNT 59.00 DPTH 107.00 EAST-0355272 NRTH-1802009 DEED BOOK 2013 PG-12118 FULL MARKET VALUE	53,000		
TOTAL TAX ---				963.69**
				DATE #1 09/30/15
				AMT DUE 963.69

\*\*\*\*\*

STATE OF NEW YORK  
 COUNTY - St Lawrence  
 SCHOOL - Massena 1  
 TOWN - Massena  
 VILLAGE - Massena  
 SWIS - 405801

2 0 1 5 S C H O O L T A X R O L L  
 T A X A B L E SECTION OF THE ROLL - 1  
 OWNERS NAME SEQUENCE  
 UNIFORM PERCENT OF VALUE IS 100.00

PAGE 1983  
 VALUATION DATE-JUL 01, 2014  
 TAXABLE STATUS DATE-MAR 01, 2015

TAX MAP PARCEL NUMBER	PROPERTY LOCATION & CLASS	ASSESSMENT	EXEMPTION CODE-----	SCHOOL
CURRENT OWNERS NAME	SCHOOL DISTRICT	LAND	TAX DESCRIPTION	TAXABLE VALUE
CURRENT OWNERS ADDRESS	PARCEL SIZE/GRID COORD	TOTAL	SPECIAL DISTRICTS	TAX AMOUNT
*****				
9.059-3-22.1	27 Park Ave			9.059-3-22.1
Seguin Rick	210 1 Family Res		Massena Central Sch	ACCT 1- 47- 4
1378 State Highway 11C	Massena 1 405801	6,300		BILL 5494
Brasher Falls, NY 13613	Part Lot 9 Blk 27	52,000		
	P.g.r.			
	Res On Land C. W/25% Vet			
	FRNT 50.00 DPTH 131.00			
	EAST-0355594 NRTH-1799344			
	DEED BOOK 2009 PG-17847			
	FULL MARKET VALUE	52,000		
			TOTAL TAX ---	945.51**
				DATE #1 09/30/15
				AMT DUE 945.51
*****				
9.051-1-59	126 Liberty Ave			9.051-1-59
Seguin Rick W	210 1 Family Res		Massena Central Sch	ACCT 1-495- 4
1378 State Highway 11C	Massena 1 405801	6,700		BILL 5495
Brasher Falls, NY 13613-3119	Lot 17 Blk 31A	38,500		
	P.g.r.			
	Residence-One Family			
	FRNT 50.00 DPTH 150.00			
	EAST-0355811 NRTH-1801507			
	DEED BOOK 2012 PG-17053			
	FULL MARKET VALUE	38,500		
			TOTAL TAX ---	700.04**
				DATE #1 09/30/15
				AMT DUE 700.04
*****				
9.076-6-26	20 Urban Dr			9.076-6-26
Seguin Thomas	210 1 Family Res		Basic Star 41854	ACCT 1-119- 2
Seguin Elizabeth	Massena 1 405801	11,800	Massena Central Sch	BILL 5496
20 Urban Dr	Lot 6 Part Lot 5 Blk D	79,600		30,000
Massena, NY 13662	Urban Estates			1,447.36
	Residence - One Family			
	FRNT 100.00 DPTH 100.00			
	EAST-0360148 NRTH-1794499			
	DEED BOOK 1067 PG-324			
	FULL MARKET VALUE	79,600		
			TOTAL TAX ---	901.87**
				DATE #1 09/30/15
				AMT DUE 901.87
*****				

STATE OF NEW YORK  
 COUNTY - St Lawrence  
 SCHOOL - Massena 1  
 TOWN - Massena  
 VILLAGE - Massena  
 SWIS - 405801

2 0 1 5 S C H O O L T A X R O L L  
 T A X A B L E SECTION OF THE ROLL - 1  
 OWNERS NAME SEQUENCE  
 UNIFORM PERCENT OF VALUE IS 100.00

PAGE 1984  
 VALUATION DATE-JUL 01, 2014  
 TAXABLE STATUS DATE-MAR 01, 2015

TAX MAP PARCEL NUMBER	PROPERTY LOCATION & CLASS	ASSESSMENT	EXEMPTION CODE-----	SCHOOL
CURRENT OWNERS NAME	SCHOOL DISTRICT	LAND	TAX DESCRIPTION	TAXABLE VALUE
CURRENT OWNERS ADDRESS	PARCEL SIZE/GRID COORD	TOTAL	SPECIAL DISTRICTS	TAX AMOUNT
***** 9.042-1-37 *****				
9.042-1-37	7 Owl Ave			ACCT 1-446-4.12 BILL 5497
Seguin Wayne	210 1 Family Res		Basic Star 41854	30,000
Seguin Priscilla	Massena 1 405801	27,500	Massena Central Sch	180,000 3,272.92
7 Owl Ave	Lot #7	180,000		
Massena, NY 13662	Madison Subdiv			
	FRNT 80.00 DPTH 194.00			
	EAST-0352399 NRTH-1802592			
	DEED BOOK 1069 PG-432			
	FULL MARKET VALUE	180,000		
TOTAL TAX ---				2,727.43**
				DATE #1 09/30/15
				AMT DUE 2,727.43
***** 9.066-7-27 *****				
9.066-7-27	15 Sherwood Dr			ACCT 1-124- 8 BILL 5498
Seguin William L	210 1 Family Res		Basic Star 41854	30,000
Seguin Nancy L	Massena 1 405801	23,000	Massena Central Sch	124,000 2,254.68
13756 State Highway 37	Lot 17 Blk C	124,000		
Massena, NY 13662-3166	Westwood Tract			
	Residence W/det Garage			
	FRNT 72.00 DPTH 135.00			
PRIOR OWNER ON 3/01/2015	EAST-0352101 NRTH-1796097			
Seguin William L	DEED BOOK 2015 PG-274			
	FULL MARKET VALUE	124,000		
TOTAL TAX ---				1,709.19**
				DATE #1 09/30/15
				AMT DUE 1,709.19
***** 9.051-8-10 *****				
9.051-8-10	22 Chase St			ACCT 1-229- 2 BILL 5499
Selleck Leon S	210 1 Family Res		Basic Star 41854	30,000
Palmer Robert	Massena 1 405801	6,400	Massena Central Sch	65,000 1,181.89
22 Chase St	Lot 27 & 3'9	65,000		
Massena, NY 13662	Driveing Pk/per Deed			
	FRNT 58.00 DPTH 120.00			
	EAST-0355184 NRTH-1800891			
	DEED BOOK 2007 PG-20601			
	FULL MARKET VALUE	65,000		
TOTAL TAX ---				636.40**
				DATE #1 09/30/15
				AMT DUE 636.40
*****				

STATE OF NEW YORK  
 COUNTY - St Lawrence  
 SCHOOL - Massena 1  
 TOWN - Massena  
 VILLAGE - Massena  
 SWIS - 405801

2 0 1 5 S C H O O L T A X R O L L  
 T A X A B L E SECTION OF THE ROLL - 1  
 OWNERS NAME SEQUENCE  
 UNIFORM PERCENT OF VALUE IS 100.00

PAGE 1985  
 VALUATION DATE-JUL 01, 2014  
 TAXABLE STATUS DATE-MAR 01, 2015

TAX MAP PARCEL NUMBER	PROPERTY LOCATION & CLASS	ASSESSMENT	EXEMPTION CODE-----	SCHOOL
CURRENT OWNERS NAME	SCHOOL DISTRICT	LAND	TAX DESCRIPTION	TAXABLE VALUE
CURRENT OWNERS ADDRESS	PARCEL SIZE/GRID COORD	TOTAL	SPECIAL DISTRICTS	TAX AMOUNT
***** 9.059-4-3 *****				
9.059-4-3	31 Grinnell Ave			ACCT 1- 37- 8 BILL 5500
Sequin Brenda	210 1 Family Res		Basic Star 41854	30,000
Centrella (LU) Barbara	Massena 1 405801	15,500	Massena Central Sch	58,000 1,054.61
31 Grinnell Ave	Lot 4 Blk 14	58,000		
Massena, NY 13662	Pgr			
	FRNT 50.00 DPTH 125.00			
	BANK8888830			
	EAST-0356037 NRTH-1799440			
	DEED BOOK 1117 PG-851			
	FULL MARKET VALUE	58,000		
TOTAL TAX ---				509.12**
				DATE #1 09/30/15
				AMT DUE 509.12
***** 9.052-1-24 *****				
9.052-1-24	37 Liberty Ave			ACCT 1-392- 6 BILL 5501
Sequin David	210 1 Family Res		Massena Central Sch	35,000 636.40
Durgan Sandra	Massena 1 405801	5,400		
PO Box 5053	Lot 5 Blk 11	35,000		
Massena, NY 13662	P.g.r.			
	Res 1 Fam (Estate Owned)			
	FRNT 50.00 DPTH 140.00			
	EAST-0357683 NRTH-1800200			
	DEED BOOK 2006 PG-4538			
	FULL MARKET VALUE	35,000		
TOTAL TAX ---				636.40**
				DATE #1 09/30/15
				AMT DUE 636.40
***** 9.059-7-15.1 *****				
9.059-7-15.1	162 Center St			ACCT 1-333- 5. 2 BILL 5502
Serabian Excelsa P	311 Res vac land		Massena Central Sch	4,500 81.82
166 Center St	Massena 1 405801	4,500		
Massena, NY 13662-1433	Vac Lot	4,500		
	FRNT 50.00 DPTH 120.00			
	EAST-0356977 NRTH-1798692			
	DEED BOOK 2011 PG-2192			
	FULL MARKET VALUE	4,500		
TOTAL TAX ---				81.82**
				DATE #1 09/30/15
				AMT DUE 81.82
***** 9.059-12-28 *****				
9.059-12-28	2 Maiden Ln			ACCT 1-480- 1 BILL 5503
Serabian Excelsa P	438 Parking lot		Massena Central Sch	7,000 127.28
166 Center St	Massena 1 405801	7,000		
Massena, NY 13662-1433	Lot 11 Blk 6	7,000		
	P.g.r.			
	Vacant Lot			
	FRNT 50.00 DPTH 125.00			
	EAST-0357077 NRTH-1798764			
	DEED BOOK 2011 PG-2192			
	FULL MARKET VALUE	7,000		
TOTAL TAX ---				127.28**



DATE #1 09/30/15  
AMT DUE 127.28

\*\*\*\*\*

STATE OF NEW YORK  
 COUNTY - St Lawrence  
 SCHOOL - Massena 1  
 TOWN - Massena  
 VILLAGE - Massena  
 SWIS - 405801

2 0 1 5 S C H O O L T A X R O L L  
 T A X A B L E SECTION OF THE ROLL - 1  
 OWNERS NAME SEQUENCE  
 UNIFORM PERCENT OF VALUE IS 100.00

PAGE 1986  
 VALUATION DATE-JUL 01, 2014  
 TAXABLE STATUS DATE-MAR 01, 2015

TAX MAP PARCEL NUMBER	PROPERTY LOCATION & CLASS	ASSESSMENT	EXEMPTION CODE-----	SCHOOL
CURRENT OWNERS NAME	SCHOOL DISTRICT	LAND	TAX DESCRIPTION	TAXABLE VALUE
CURRENT OWNERS ADDRESS	PARCEL SIZE/GRID COORD	TOTAL	SPECIAL DISTRICTS	TAX AMOUNT
***** 9.059-12-29 *****				
9.059-12-29	1 Willow St			ACCT 1-333- 4
Serabian Excelsa P	484 1 use sm bld		Massena Central Sch	56,000
166 Center St	Massena 1 405801	22,800		
Massena, NY 13662-1433	Lot 12 Blk 6	56,000		
	P G R			
	office			
	FRNT 124.00 DPTH 90.00			
	EAST-0357098 NRTH-1798702			
	DEED BOOK 2011 PG-2192			
	FULL MARKET VALUE	56,000		
			TOTAL TAX ---	1,018.24**
				DATE #1 09/30/15
				AMT DUE 1,018.24
***** 9.059-12-30 *****				
9.059-12-30	166 Center St			ACCT 1-333- 3.1
Serabian Excelsa P	482 Det row bldg		Massena Central Sch	85,000
166 Center St	Massena 1 405801	8,200		
Massena, NY 13662-1433	P G R	85,000		
	dental offices w/apt ovee			
	FRNT 59.35 DPTH 83.00			
	EAST-0357025 NRTH-1798670			
	DEED BOOK 2011 PG-2192			
	FULL MARKET VALUE	85,000		
			TOTAL TAX ---	1,545.54**
				DATE #1 09/30/15
				AMT DUE 1,545.54
***** 9.051-5-19 *****				
9.051-5-19	31 Spruce St			ACCT 1-522- 6
Serabian John (Estate)	210 1 Family Res		Massena Central Sch	23,000
3 Monroe Pkwy	Massena 1 405801	5,000		
Massena, NY 13662	Lot 2 Blk 29	23,000		
	P. G. R.			
	Residence One Family			
	FRNT 45.00 DPTH 125.00			
	EAST-0355725 NRTH-1800617			
	DEED BOOK 1035 PG-00461			
	FULL MARKET VALUE	23,000		
			TOTAL TAX ---	418.21**
				DATE #1 09/30/15
				AMT DUE 418.21

\*\*\*\*\*

STATE OF NEW YORK  
 COUNTY - St Lawrence  
 SCHOOL - Massena 1  
 TOWN - Massena  
 VILLAGE - Massena  
 SWIS - 405801

2 0 1 5 S C H O O L T A X R O L L  
 T A X A B L E SECTION OF THE ROLL - 1  
 OWNERS NAME SEQUENCE  
 UNIFORM PERCENT OF VALUE IS 100.00

PAGE 1987  
 VALUATION DATE-JUL 01, 2014  
 TAXABLE STATUS DATE-MAR 01, 2015

TAX MAP PARCEL NUMBER	PROPERTY LOCATION & CLASS	ASSESSMENT	EXEMPTION CODE-----	SCHOOL
CURRENT OWNERS NAME	SCHOOL DISTRICT	LAND	TAX DESCRIPTION	TAXABLE VALUE
CURRENT OWNERS ADDRESS	PARCEL SIZE/GRID COORD	TOTAL	SPECIAL DISTRICTS	TAX AMOUNT
***** 9.074-6-24 *****				
35 Sherwood Dr	210 1 Family Res		Enhanced S 41834	ACCT 1-480- 2 BILL 5507
9.074-6-24	Massena 1 405801	24,000	Massena Central Sch	111,000 2,018.30
Serabian Rosemary (LU)	Lot 20 Blk D	111,000		
35 Sherwood Dr	Westwood Tract			
Massena, NY 13662	Residence- One Family			
	FRNT 78.00 DPTH 135.00			
	EAST-0352506 NRTH-1795470			
	DEED BOOK 2008 PG-18057			
	FULL MARKET VALUE	111,000		
TOTAL TAX ---				913.30**
				DATE #1 09/30/15
				AMT DUE 913.30
***** 9.050-7-5 *****				
10 Orchard Rd	210 1 Family Res		Basic Star 41854	ACCT 1-179- 3 BILL 5508
9.050-7-5	Massena 1 405801	10,800	Massena Central Sch	66,000 30,000
Serguson Eric J	Lot 23	66,000		1,200.07
10 Orchard Rd	Chase Tract			
Massena, NY 13662	Residence-One Family			
	FRNT 50.00 DPTH 150.00			
	BANK8888830			
	EAST-0353222 NRTH-1801131			
	DEED BOOK 2012 PG-11799			
	FULL MARKET VALUE	66,000		
TOTAL TAX ---				654.58**
				DATE #1 09/30/15
				AMT DUE 654.58
***** 9.076-3-7 *****				
64 Brighton St	210 1 Family Res		Basic Star 41854	ACCT 1-129- 3 BILL 5509
9.076-3-7	Massena 1 405801	6,700	Massena Central Sch	45,000 30,000
Serguson Karl	Lots 68 & 69	45,000		818.23
Serguson May	Oakmont Tract			
64 Brighton St	Res-One Family			
Massena, NY 13662	FRNT 50.00 DPTH 150.00			
	EAST-0358094 NRTH-1795690			
	DEED BOOK 2000 PG-24125			
	FULL MARKET VALUE	45,000		
TOTAL TAX ---				272.74**
				DATE #1 09/30/15
				AMT DUE 272.74
*****				

STATE OF NEW YORK  
 COUNTY - St Lawrence  
 SCHOOL - Massena 1  
 TOWN - Massena  
 VILLAGE - Massena  
 SWIS - 405801

2 0 1 5 S C H O O L T A X R O L L  
 T A X A B L E SECTION OF THE ROLL - 1  
 OWNERS NAME SEQUENCE  
 UNIFORM PERCENT OF VALUE IS 100.00

PAGE 1988  
 VALUATION DATE-JUL 01, 2014  
 TAXABLE STATUS DATE-MAR 01, 2015

TAX MAP PARCEL NUMBER	PROPERTY LOCATION & CLASS	ASSESSMENT	EXEMPTION CODE-----	SCHOOL
CURRENT OWNERS NAME	SCHOOL DISTRICT	LAND	TAX DESCRIPTION	TAXABLE VALUE
CURRENT OWNERS ADDRESS	PARCEL SIZE/GRID COORD	TOTAL	SPECIAL DISTRICTS	TAX AMOUNT
***** 9.076-5-7 *****				
9.076-5-7	49 Urban Dr			ACCT 1-176- 8
Serguson Patrick	210 1 Family Res		Basic Star 41854	BILL 5510
Serguson Wendy	Massena 1 405801	9,900	Massena Central Sch	30,000
49 Urban Dr	Lot 13 Blk C	62,300		1,132.79
Massena, NY 13662	Urban Estates			
	Residence One Family			
	FRNT 60.00 DPTH 100.00			
	EAST-0359872 NRTH-1795221			
	DEED BOOK 2001 PG-6269			
	FULL MARKET VALUE	62,300		
			TOTAL TAX ---	587.30**
				DATE #1 09/30/15
				AMT DUE 587.30
***** 10.061-3-21 *****				
10.061-3-21	246 Hubbard Rd			ACCT 1-481- 3
Serguson Teresa K	210 1 Family Res		Basic Star 41854	BILL 5511
246 Hubbard Rd	Massena 1 405801	5,500	Massena Central Sch	30,000
Massena, NY 13662	Lot 12	36,000		654.58
	Federal Housing			
	FRNT 86.00 DPTH 96.00			
	EAST-0361836 NRTH-1796405			
	DEED BOOK 2014 PG-15380			
	FULL MARKET VALUE	36,000		
			TOTAL TAX ---	109.09**
				DATE #1 09/30/15
				AMT DUE 109.09
***** 9.059-13-35 *****				
9.059-13-35	32 Cornell Ave			ACCT 1-156- 2
Servage Bonnie	210 1 Family Res		Massena Central Sch	BILL 5512
Attn: Bonnie Servage	Massena 1 405801	15,500		1,254.62
112 Bayard St	Lot 17 Blk 8	69,000		
Sackets Harbor, NY 13685	P.g.r.			
	Res 1 Family W/live Use			
	FRNT 50.00 DPTH 125.00			
	EAST-0357247 NRTH-1799247			
	DEED BOOK 2000 PG-3965			
	FULL MARKET VALUE	69,000		
			TOTAL TAX ---	1,254.62**
				DATE #1 09/30/15
				AMT DUE 1,254.62
*****				

STATE OF NEW YORK  
 COUNTY - St Lawrence  
 SCHOOL - Massena 1  
 TOWN - Massena  
 VILLAGE - Massena  
 SWIS - 405801

2 0 1 5 S C H O O L T A X R O L L  
 T A X A B L E SECTION OF THE ROLL - 1  
 OWNERS NAME SEQUENCE  
 UNIFORM PERCENT OF VALUE IS 100.00

PAGE 1989  
 VALUATION DATE-JUL 01, 2014  
 TAXABLE STATUS DATE-MAR 01, 2015

TAX MAP PARCEL NUMBER	PROPERTY LOCATION & CLASS	ASSESSMENT	EXEMPTION CODE-----	SCHOOL
CURRENT OWNERS NAME	SCHOOL DISTRICT	LAND	TAX DESCRIPTION	TAXABLE VALUE
CURRENT OWNERS ADDRESS	PARCEL SIZE/GRID COORD	TOTAL	SPECIAL DISTRICTS	TAX AMOUNT
***** 9.050-4-36 *****				
5 Belmont St	210 1 Family Res		Enhanced S 41834	ACCT 1-481- 8 BILL 5513
9.050-4-36	Massena 1 405801	6,200	Massena Central Sch	55,000 1,000.06
Serviss (LU) Kenneth H Sr.	Lot 3 Blk 36	55,000		
5 Belmont St	P. G. R.			
Massena, NY 13662	Res-Tenant By Entirety			
	FRNT 50.00 DPTH 125.00			
	EAST-0354352 NRTH-1801257			
	DEED BOOK 2010 PG-7425			
	FULL MARKET VALUE	55,000		
			TOTAL TAX ---	0.00**
***** 9.066-9-8 *****				
15 Rosebrier Ave	210 1 Family Res		Basic Star 41854	ACCT 1-626- 8 BILL 5514
9.066-9-8	Massena 1 405801	33,800	Massena Central Sch	178,000 3,236.55
Serviss Bruce A	Lot 11 & Pt Lot 10 Blk B	178,000		
Serviss Sue	Forest Hills Sub Map 2			
15 Rosebrier Ave	Residence One Family			
Massena, NY 13662-1762	FRNT 134.00 DPTH 225.00			
	EAST-0351529 NRTH-1797200			
	DEED BOOK 2010 PG-12001			
	FULL MARKET VALUE	178,000		
			TOTAL TAX ---	2,691.06**
			DATE #1	09/30/15
			AMT DUE	2,691.06
***** 9.075-5-26 *****				
21 Rockaway St	210 1 Family Res		Massena Central Sch	ACCT 1- 10- 2 BILL 5515
9.075-5-26	Massena 1 405801	6,700		52,000 945.51
Serviss James	Lot 71	52,000		
Serviss Kathleen	Mapleview Tract			
17 Rockaway St	Res 1 Fam W/ 2S Det Gar			
Massena, NY 13662	FRNT 50.00 DPTH 150.00			
	EAST-0356885 NRTH-1795405			
	DEED BOOK 1103 PG-8			
	FULL MARKET VALUE	52,000		
			TOTAL TAX ---	945.51**
			DATE #1	09/30/15
			AMT DUE	945.51
*****				

STATE OF NEW YORK  
 COUNTY - St Lawrence  
 SCHOOL - Massena 1  
 TOWN - Massena  
 VILLAGE - Massena  
 SWIS - 405801

2 0 1 5 S C H O O L T A X R O L L  
 T A X A B L E SECTION OF THE ROLL - 1  
 OWNERS NAME SEQUENCE  
 UNIFORM PERCENT OF VALUE IS 100.00

PAGE 1990  
 VALUATION DATE-JUL 01, 2014  
 TAXABLE STATUS DATE-MAR 01, 2015

TAX MAP PARCEL NUMBER	PROPERTY LOCATION & CLASS	ASSESSMENT	EXEMPTION CODE-----	SCHOOL
CURRENT OWNERS NAME	SCHOOL DISTRICT	LAND	TAX DESCRIPTION	TAXABLE VALUE
CURRENT OWNERS ADDRESS	PARCEL SIZE/GRID COORD	TOTAL	SPECIAL DISTRICTS	TAX AMOUNT
*****				9.075-5-27 *****
17,19, 19 1/2 Rockaway St				ACCT 1-188- 1 BILL 5516
9.075-5-27	280 Res Multiple		Basic Star 41854	30,000
Serviss James	Massena 1 405801	6,700	Massena Central Sch	112,000 2,036.48
Serviss Kathleen	Lot 70	112,000		
17 Rockaway St	Mapleview			
Massena, NY 13662	RES & APT W/STAR EXEMPTIO			
	FRNT 50.00 DPTH 150.00			
	EAST-0356861 NRTH-1795443			
	DEED BOOK 963 PG-00099			
	FULL MARKET VALUE	112,000		
			TOTAL TAX ---	1,490.99**
				DATE #1 09/30/15
				AMT DUE 1,490.99
*****				10.053-2-33 *****
5 Randall Dr				ACCT 1-264- 3 BILL 5517
10.053-2-33	210 1 Family Res		Massena Central Sch	76,000 1,381.90
Serviss Kenneth	Massena 1 405801	11,800		
Serviss Julie	Lot 9 Blk 436	76,000		
15765 W Autumn Sage Dr	Sov Dev			
Surprise, AZ 85374-6107	Res			
	FRNT 75.00 DPTH 122.00			
	EAST-0360917 NRTH-1798278			
	DEED BOOK 942 PG-00872			
	FULL MARKET VALUE	76,000		
			TOTAL TAX ---	1,381.90**
				DATE #1 09/30/15
				AMT DUE 1,381.90
*****				9.050-4-35 *****
7 Belmont St				ACCT 1-481- 7 BILL 5518
9.050-4-35	210 1 Family Res		Massena Central Sch	49,000 890.96
Serviss Timothy Charles Sr.	Massena 1 405801	6,200		
Serviss Jennifer & Bruce	Lot 4 Blk 36	49,000		
5 Belmont St	P.g.r.			
Massena, NY 13662	Res One Fam			
	FRNT 50.00 DPTH 125.00			
	EAST-0354395 NRTH-1801285			
	DEED BOOK 2010 PG-7425			
	FULL MARKET VALUE	49,000		
			TOTAL TAX ---	890.96**
				DATE #1 09/30/15
				AMT DUE 890.96
*****				*****

STATE OF NEW YORK  
 COUNTY - St Lawrence  
 SCHOOL - Massena 1  
 TOWN - Massena  
 VILLAGE - Massena  
 SWIS - 405801

2 0 1 5 S C H O O L T A X R O L L  
 T A X A B L E SECTION OF THE ROLL - 1  
 OWNERS NAME SEQUENCE  
 UNIFORM PERCENT OF VALUE IS 100.00

PAGE 1991  
 VALUATION DATE-JUL 01, 2014  
 TAXABLE STATUS DATE-MAR 01, 2015

TAX MAP PARCEL NUMBER	PROPERTY LOCATION & CLASS	ASSESSMENT	EXEMPTION CODE-----	SCHOOL
CURRENT OWNERS NAME	SCHOOL DISTRICT	LAND	TAX DESCRIPTION	TAXABLE VALUE
CURRENT OWNERS ADDRESS	PARCEL SIZE/GRID COORD	TOTAL	SPECIAL DISTRICTS	TAX AMOUNT
*****				
9.050-4-40	4 Belmont St 210 1 Family Res		Massena Central Sch	9.050-4-40 ACCT 1-298- 5
Serviss Timothy Charles Sr.	Massena 1 405801	6,700		BILL 5519
Serviss Jennifer & Bruce	Lot 21	46,000		
5 Belmont St	Bondstow Tr			
Massena, NY 13662	Residence One Family			
	FRNT 65.00 DPTH 122.00			
	EAST-0354453 NRTH-1801112			
	DEED BOOK 2010 PG-7425			
	FULL MARKET VALUE	46,000		
			TOTAL TAX ---	836.41**
				DATE #1 09/30/15
				AMT DUE 836.41
*****				
9.060-6-24	3 Richards St 210 1 Family Res		Massena Central Sch	9.060-6-24 ACCT 1-525- 8
Shabitai Fariba	Massena 1 405801	5,000		BILL 5520
Petel Ran	Lot 26	34,000		
2230 Saint-Louis St	Haskell Tract 1			
Saint-Laurent, QC, Canada	Residence One Family			
H4M 1P3	FRNT 45.00 DPTH 125.00			
	BANK1111111			
	EAST-0358681 NRTH-1799125			
	DEED BOOK 2011 PG-7070			
	FULL MARKET VALUE	34,000		
			TOTAL TAX ---	618.22**
				DATE #1 09/30/15
				AMT DUE 618.22
*****				
9.067-5-30	32 Ridgewood Ave 230 3 Family Res		Massena Central Sch	9.067-5-30 ACCT 1-430- 1
Shadle Les A	Massena 1 405801	6,300		BILL 5521
695 County Route 42	Rear 1/2 Lots 96-97	44,000		
Massena, NY 13662	Mapleview			
	3 UNIT APT BLDG ON LAND C			
	FRNT 96.00 DPTH 80.00			
	EAST-0356953 NRTH-1796042			
	DEED BOOK 2012 PG-3823			
	FULL MARKET VALUE	44,000		
			TOTAL TAX ---	800.05**
				DATE #1 09/30/15
				AMT DUE 800.05
*****				

STATE OF NEW YORK  
 COUNTY - St Lawrence  
 SCHOOL - Massena 1  
 TOWN - Massena  
 VILLAGE - Massena  
 SWIS - 405801

2 0 1 5 S C H O O L T A X R O L L  
 T A X A B L E SECTION OF THE ROLL - 1  
 OWNERS NAME SEQUENCE  
 UNIFORM PERCENT OF VALUE IS 100.00

PAGE 1992  
 VALUATION DATE-JUL 01, 2014  
 TAXABLE STATUS DATE-MAR 01, 2015

TAX MAP PARCEL NUMBER	PROPERTY LOCATION & CLASS	ASSESSMENT	EXEMPTION CODE-----	SCHOOL
CURRENT OWNERS NAME	SCHOOL DISTRICT	LAND	TAX DESCRIPTION	TAXABLE VALUE
CURRENT OWNERS ADDRESS	PARCEL SIZE/GRID COORD	TOTAL	SPECIAL DISTRICTS	TAX AMOUNT
*****				
9.067-5-31	30 Ridgewood Ave			9.067-5-31 *****
Shadle Les A	210 1 Family Res		Massena Central Sch	ACCT 1-298- 4 BILL 5522
695 County Route 42	Massena 1 405801	6,500		30,000 545.49
Massena, NY 13662	Front Half Lots 96-97	30,000		
	Mapleview Tract			
	1 FAM RES ON LAND CONTRAC			
	FRNT 96.00 DPTH			
	ACRES 0.17			
	EAST-0356926 NRTH-1796113			
	DEED BOOK 2012 PG-3823			
	FULL MARKET VALUE	30,000		
			TOTAL TAX ---	545.49**
				DATE #1 09/30/15
				AMT DUE 545.49
*****				
10.069-2-1	203 E Hatfield St			10.069-2-1 *****
Shaffer w/LU Ruth E	210 1 Family Res - WTRFNT		Enhanced S 41834	ACCT 1- 36- 6 BILL 5523
203 E Hatfield Street	Massena 1 405801	34,500	Massena Central Sch	65,300
Massena, NY 13662	Road L.tyo	82,000		82,000 1,491.00
	River J.tyo			
	Res-One Family			
	FRNT 72.00 DPTH 328.00			
	EAST-0361487 NRTH-1794006			
	DEED BOOK 2010 PG-7960			
	FULL MARKET VALUE	82,000		
			TOTAL TAX ---	386.00**
				DATE #1 09/30/15
				AMT DUE 386.00
*****				
9.074-4-20	43 Churchill Ave			9.074-4-20 *****
Shambo Andrea	210 1 Family Res		Massena Central Sch	ACCT 1-117- 8 BILL 5524
PO Box 454	Massena 1 405801	24,000		91,000 1,654.64
Brushston, NY 12916	Lot 21 Blk H	91,000		
	Westwood Tr			
	Res-One Family			
	FRNT 78.00 DPTH 136.00			
	EAST-0352079 NRTH-1794920			
	DEED BOOK 2009 PG-1208			
	FULL MARKET VALUE	91,000		
			TOTAL TAX ---	1,654.64**
				DATE #1 09/30/15
				AMT DUE 1,654.64
*****				



STATE OF NEW YORK  
 COUNTY - St Lawrence  
 SCHOOL - Massena 1  
 TOWN - Massena  
 VILLAGE - Massena  
 SWIS - 405801

2 0 1 5 S C H O O L T A X R O L L  
 T A X A B L E SECTION OF THE ROLL - 1  
 OWNERS NAME SEQUENCE  
 UNIFORM PERCENT OF VALUE IS 100.00

PAGE 1993  
 VALUATION DATE-JUL 01, 2014  
 TAXABLE STATUS DATE-MAR 01, 2015

TAX MAP PARCEL NUMBER	PROPERTY LOCATION & CLASS	ASSESSMENT	EXEMPTION CODE-----	SCHOOL
CURRENT OWNERS NAME	SCHOOL DISTRICT	LAND	TAX DESCRIPTION	TAXABLE VALUE
CURRENT OWNERS ADDRESS	PARCEL SIZE/GRID COORD	TOTAL	SPECIAL DISTRICTS	TAX AMOUNT
***** 9.067-12-23 *****				
9.067-12-23	35 Douglas Rd			ACCT 1-482- 4
Shambo Dianne	210 1 Family Res		Enhanced S 41834	BILL 5525
35 Douglas Rd	Massena 1 405801	6,700	Massena Central Sch	62,000
Massena, NY 13662	Lot 61	62,000		1,127.34
	Clary Tract			
	Res-One Family			
	FRNT 50.00 DPTH 150.00			
	EAST-0357254 NRTH-1796094			
	DEED BOOK 1033 PG-00826			
	FULL MARKET VALUE	62,000		
			TOTAL TAX ---	22.34**
				DATE #1 09/30/15
				AMT DUE 22.34
***** 9.059-8-28 *****				
9.059-8-28	8 Grinnell Ave			ACCT 1-353- 1
Sharlow Dorothy A (LU)	210 1 Family Res		Massena Central Sch	BILL 5526
8 Grinnell Ave	Massena 1 405801	6,200		781.86
Massena, NY 13662	Part Lot 11	43,000		
	Grinnell Tract			
	Residence 1 Family			
	FRNT 42.00 DPTH 150.00			
	EAST-0356086 NRTH-1798906			
	DEED BOOK 1039 PG-00126			
	FULL MARKET VALUE	43,000		
			TOTAL TAX ---	781.86**
				DATE #1 09/30/15
				AMT DUE 781.86
***** 9.057-1-17 *****				
9.057-1-17	20 Baldwin Ave			ACCT 1-485- 9
Sharlow Eric S	210 1 Family Res		Basic Star 41854	BILL 5527
Sharlow Debra A	Massena 1 405801	24,600	Massena Central Sch	30,000
20 Baldwin Ave	Part Lot 6 Blk 705F	80,000		1,454.63
Massena, NY 13662	Newton Estate			
	RES 1 FAM W/STAR EX			
	FRNT 70.00 DPTH 165.00			
	EAST-0349498 NRTH-1799288			
	DEED BOOK 2014 PG-7907			
	FULL MARKET VALUE	80,000		
			TOTAL TAX ---	909.14**
				DATE #1 09/30/15
				AMT DUE 909.14
*****				

STATE OF NEW YORK  
 COUNTY - St Lawrence  
 SCHOOL - Massena 1  
 TOWN - Massena  
 VILLAGE - Massena  
 SWIS - 405801

2 0 1 5 S C H O O L T A X R O L L  
 T A X A B L E SECTION OF THE ROLL - 1  
 OWNERS NAME SEQUENCE  
 UNIFORM PERCENT OF VALUE IS 100.00

PAGE 1994  
 VALUATION DATE-JUL 01, 2014  
 TAXABLE STATUS DATE-MAR 01, 2015

TAX MAP PARCEL NUMBER	PROPERTY LOCATION & CLASS	ASSESSMENT	EXEMPTION CODE-----	SCHOOL
CURRENT OWNERS NAME	SCHOOL DISTRICT	LAND	TAX DESCRIPTION	TAXABLE VALUE
CURRENT OWNERS ADDRESS	PARCEL SIZE/GRID COORD	TOTAL	SPECIAL DISTRICTS	TAX AMOUNT
***** 9.074-8-3 *****				
9.074-8-3	32 Prospect Ave			ACCT 1-486- 1
Sharlow Francis (LU) E	210 1 Family Res		Massena Central Sch	87,000
Sharlow Patricia (LU) A	Massena 1 405801	26,800		
Mark D & Pamela J Bogdan	Lot 12 & Pt Lot 14 Blk 10	87,000		
36 Prospect Ave	Prospect Heights			
Massena, NY 13662	Residence One Family			
	FRNT 100.00 DPTH 141.00			
	EAST-0353267 NRTH-1795824			
PRIOR OWNER ON 3/01/2015	DEED BOOK 2015 PG-9777			
Shean Anita	FULL MARKET VALUE	87,000		
TOTAL TAX ---				1,581.91**
				DATE #1 09/30/15
				AMT DUE 1,581.91
***** 9.060-2-14 *****				
9.060-2-14	9 Bishop Ave			ACCT 1-483- 8
Sharlow Francis E (LU)	210 1 Family Res		Enhanced S 41834	
Sharlow Patricia A (LU)	Massena 1 405801	5,200	Massena Central Sch	34,000
32 Prospect Ave	Lot 1 Blk 4	34,000		
Massena, NY 13662	Pgr			
	Res			
	FRNT 50.00 DPTH 125.00			
	EAST-0357741 NRTH-1799104			
	DEED BOOK 2011 PG-5784			
	FULL MARKET VALUE	34,000		
TOTAL TAX ---				0.00**
***** 9.082-5-45 *****				
9.082-5-45	19 Middlebury Ave			ACCT 1-483- 9
Sharlow Gary W	210 1 Family Res		Basic Star 41854	
Sharlow Helen L	Massena 1 405801	6,800	Massena Central Sch	51,500
19 Middlebury Ave	Lot 72	51,500		
Massena, NY 13662	Buckeye Tract			
	FRNT 65.00 DPTH 125.00			
	EAST-0354130 NRTH-1792825			
	DEED BOOK 881 PG-00930			
	FULL MARKET VALUE	51,500		
TOTAL TAX ---				390.93**
				DATE #1 09/30/15
				AMT DUE 390.93
***** 9.066-4-18 *****				
9.066-4-18	11 Chestnut St			ACCT 1- 97- 7
Sharlow Gerald P	210 1 Family Res		Basic Star 41854	
11 Chestnut St	Massena 1 405801	16,000	Massena Central Sch	92,000
Massena, NY 13662	Lot 6 Blk 4	92,000		
	Phillips Tract			
	Residence - 1 Family			
	FRNT 50.00 DPTH 135.00			
	EAST-0353842 NRTH-1796356			
	DEED BOOK 993 PG-00683			
	FULL MARKET VALUE	92,000		
TOTAL TAX ---				1,127.33**
				DATE #1 09/30/15

AMT DUE 1,127.33

\*\*\*\*\*

STATE OF NEW YORK  
 COUNTY - St Lawrence  
 SCHOOL - Massena 1  
 TOWN - Massena  
 VILLAGE - Massena  
 SWIS - 405801

2 0 1 5 S C H O O L T A X R O L L  
 T A X A B L E SECTION OF THE ROLL - 1  
 OWNERS NAME SEQUENCE  
 UNIFORM PERCENT OF VALUE IS 100.00

PAGE 1995  
 VALUATION DATE-JUL 01, 2014  
 TAXABLE STATUS DATE-MAR 01, 2015

TAX MAP PARCEL NUMBER	PROPERTY LOCATION & CLASS	ASSESSMENT	EXEMPTION CODE-----	SCHOOL
CURRENT OWNERS NAME	SCHOOL DISTRICT	LAND	TAX DESCRIPTION	TAXABLE VALUE
CURRENT OWNERS ADDRESS	PARCEL SIZE/GRID COORD	TOTAL	SPECIAL DISTRICTS	TAX AMOUNT
***** 9.043-3-31 *****				
9.043-3-31	164 Jefferson Ave			ACCT 1-216- 2
Sharlow Janice M (LU)	210 1 Family Res		Enhanced S 41834	BILL 5532
164 Jefferson Ave	Massena 1 405801	6,700	Massena Central Sch	57,000
Massena, NY 13662	Lot 67 Blk 49	57,000		1,036.42
	Homecroft Tract			
	FRNT 50.00 DPTH 120.00			
	EAST-0355205 NRTH-1802323			
	DEED BOOK 2007 PG-18548			
	FULL MARKET VALUE	57,000		
			TOTAL TAX ---	0.00**
***** 10.069-1-16 *****				
10.069-1-16	214 E Hatfield St			ACCT 1-483- 2
Sharlow Julie A	210 1 Family Res		Basic Star 41854	BILL 5533
214 E Hatfield Street	Massena 1 405801	14,000	Massena Central Sch	30,000
Massena, NY 13662	14 Ft Lot 5 & Lot 6	90,000		1,636.46
	Blk 494D			
	Res-One Family			
	FRNT 94.00 DPTH 147.00			
	EAST-0361846 NRTH-1794388			
	DEED BOOK 2001 PG-11668			
	FULL MARKET VALUE	90,000		
			TOTAL TAX ---	1,090.97**
			DATE #1	09/30/15
			AMT DUE	1,090.97
***** 9.075-4-29 *****				
9.075-4-29	6 Ridgewood Ave			ACCT 1-244- 9
Sharlow Kevin J	210 1 Family Res		Massena Central Sch	BILL 5534
284 N Racquette River Rd	Massena 1 405801	6,700		1,563.73
Massena, NY 13662-3256	Lot 24	86,000		
	Mapleview Tr			
	Res 1 Fam W/ Abv Gr Pool			
	FRNT 50.00 DPTH 150.00			
	BANK8888830			
	EAST-0356348 NRTH-1795669			
	DEED BOOK 2005 PG-14635			
	FULL MARKET VALUE	86,000		
			TOTAL TAX ---	1,563.73**
			DATE #1	09/30/15
			AMT DUE	1,563.73
*****				

STATE OF NEW YORK  
 COUNTY - St Lawrence  
 SCHOOL - Massena 1  
 TOWN - Massena  
 VILLAGE - Massena  
 SWIS - 405801

2 0 1 5 S C H O O L T A X R O L L  
 T A X A B L E SECTION OF THE ROLL - 1  
 OWNERS NAME SEQUENCE  
 UNIFORM PERCENT OF VALUE IS 100.00

PAGE 1996  
 VALUATION DATE-JUL 01, 2014  
 TAXABLE STATUS DATE-MAR 01, 2015

TAX MAP PARCEL NUMBER	PROPERTY LOCATION & CLASS	ASSESSMENT	EXEMPTION CODE-----	SCHOOL
CURRENT OWNERS NAME	SCHOOL DISTRICT	LAND	TAX DESCRIPTION	TAXABLE VALUE
CURRENT OWNERS ADDRESS	PARCEL SIZE/GRID COORD	TOTAL	SPECIAL DISTRICTS	TAX AMOUNT
***** 9.068-16-14 *****				
9.068-16-14	16 Brighton St			ACCT 1- 38- 5
Sharlow Mark R	210 1 Family Res		Basic Star 41854	BILL 5535
16 Brighton St	Massena 1 405801	6,400	Massena Central Sch	30,000
Massena, NY 13662	Lot 17	53,000		963.69
	Gonyo Tr West			
	Res 1 Fam On Land C.			
	FRNT 50.00 DPTH 135.00			
	BANK8888869			
	EAST-0357583 NRTH-1796678			
	DEED BOOK 2008 PG-21856			
	FULL MARKET VALUE	53,000		
			TOTAL TAX ---	418.20**
				DATE #1 09/30/15
				AMT DUE 418.20
***** 9.057-2-29 *****				
9.057-2-29	6 Claremont Ave			ACCT 1-153- 4
Sharlow William	210 1 Family Res		Basic Star 41854	BILL 5536
Germano Sheryl	Massena 1 405801	22,800	Massena Central Sch	30,000
6 Claremont Ave	Lot 2 Blk 703D	82,000		1,491.00
Massena, NY 13662	Newton Estates			
	Residence-One Family			
	FRNT 80.00 DPTH 120.00			
	EAST-0350173 NRTH-1799092			
	DEED BOOK 1099 PG-189			
	FULL MARKET VALUE	82,000		
			TOTAL TAX ---	945.51**
				DATE #1 09/30/15
				AMT DUE 945.51
***** 9.074-5-7 *****				
9.074-5-7	38 Sherwood Dr			ACCT 1-331- 1
Sharp Gregory	210 1 Family Res		Basic Star 41854	BILL 5537
Sharp Anne	Massena 1 405801	24,000	Massena Central Sch	30,000
38 Sherwood Dr	Lot 7 Blk F	94,000		1,709.19
Massena, NY 13662	Westwood Tr			
	Residence One Family			
	FRNT 78.00 DPTH 135.00			
	EAST-0352468 NRTH-1795169			
	DEED BOOK 1053 PG-01084			
	FULL MARKET VALUE	94,000		
			TOTAL TAX ---	1,163.70**
				DATE #1 09/30/15
				AMT DUE 1,163.70
*****				

STATE OF NEW YORK  
 COUNTY - St Lawrence  
 SCHOOL - Massena 1  
 TOWN - Massena  
 VILLAGE - Massena  
 SWIS - 405801

2 0 1 5 S C H O O L T A X R O L L  
 T A X A B L E SECTION OF THE ROLL - 1  
 OWNERS NAME SEQUENCE  
 UNIFORM PERCENT OF VALUE IS 100.00

PAGE 1997  
 VALUATION DATE-JUL 01, 2014  
 TAXABLE STATUS DATE-MAR 01, 2015

TAX MAP PARCEL NUMBER	PROPERTY LOCATION & CLASS	ASSESSMENT	EXEMPTION CODE-----	SCHOOL
CURRENT OWNERS NAME	SCHOOL DISTRICT	LAND	TAX DESCRIPTION	TAXABLE VALUE
CURRENT OWNERS ADDRESS	PARCEL SIZE/GRID COORD	TOTAL	SPECIAL DISTRICTS	TAX AMOUNT
*****				
9.074-14-11	84 Prospect Ave			9.074-14-11
Sharp Scott G	210 1 Family Res		Basic Star 41854	ACCT 1-214- 6
Sharp Kristine A	Massena 1 405801	22,100	Massena Central Sch	BILL 5538
84 Prospect Ave	LOT 6 BLK 336	105,000		30,000
Massena, NY 13662	PROSPECT HGTS			1,909.20
	RESIDENCE ONE FAMILY			
	FRNT 95.00 DPTH 100.00			
	BANK8888830			
	EAST-0354280 NRTH-1794247			
	DEED BOOK 2012 PG-6534			
	FULL MARKET VALUE	105,000		
			TOTAL TAX ---	1,363.71**
				DATE #1 09/30/15
				AMT DUE 1,363.71
*****				
9.059-2-16	11 James St			9.059-2-16
Sharpe Jodi L	210 1 Family Res		Basic Star 41854	ACCT 1-223- 2
Sharpe Jamie L	Massena 1 405801	5,700	Massena Central Sch	BILL 5539
11 James St	Lot 14	62,000		30,000
Massena, NY 13662	Martin Tract			1,127.34
	Residence 1 Family			
	FRNT 50.00 DPTH 108.00			
	EAST-0354666 NRTH-1799758			
	DEED BOOK 2008 PG-18917			
	FULL MARKET VALUE	62,000		
			TOTAL TAX ---	581.85**
				DATE #1 09/30/15
				AMT DUE 581.85
*****				
9.059-2-17.1	James St			9.059-2-17.1
Sharpe Jodi L	311 Res vac land		Massena Central Sch	ACCT 1- 85- 5
Sharpe Jamie L	Massena 1 405801	3,000		BILL 5540
11 James St	Pt. Of Village Lot 6	3,000		54.55
Massena, NY 13662	Located End Of James St			
	Vacant Lot			
	ACRES 0.75			
	EAST-0354544 NRTH-1799747			
	DEED BOOK 2008 PG-18917			
	FULL MARKET VALUE	3,000		
			TOTAL TAX ---	54.55**
				DATE #1 09/30/15
				AMT DUE 54.55
*****				

STATE OF NEW YORK  
 COUNTY - St Lawrence  
 SCHOOL - Massena 1  
 TOWN - Massena  
 VILLAGE - Massena  
 SWIS - 405801

2 0 1 5 S C H O O L T A X R O L L  
 T A X A B L E SECTION OF THE ROLL - 1  
 OWNERS NAME SEQUENCE  
 UNIFORM PERCENT OF VALUE IS 100.00

TAX MAP PARCEL NUMBER	PROPERTY LOCATION & CLASS	ASSESSMENT	EXEMPTION CODE-----	SCHOOL
CURRENT OWNERS NAME	SCHOOL DISTRICT	LAND	TAX DESCRIPTION	TAXABLE VALUE
CURRENT OWNERS ADDRESS	PARCEL SIZE/GRID COORD	TOTAL	SPECIAL DISTRICTS	TAX AMOUNT
*****				
9.075-3-6	36 Grove St		Enhanced S 41834	9.075-3-6
Sharpsten Doris B	210 1 Family Res	23,000	Massena Central Sch	ACCT 1-485- 4
36 Grove St	Massena 1 405801	103,000		BILL 5541
Massena, NY 13662	L # 16,1/2 15 & Part 17			65,300
	Hyde Park			1,872.84
	Residence One Family			
	FRNT 120.00 DPTH 145.00			
	EAST-0356037 NRTH-1795758			
	DEED BOOK 1999 PG-20527			
	FULL MARKET VALUE	103,000		
			TOTAL TAX ---	767.84**
				DATE #1 09/30/15
				AMT DUE 767.84
*****				
9.060-8-17	25 Tamarack St		Basic Star 41854	9.060-8-17
Shatraw James	210 1 Family Res	5,200	Massena Central Sch	ACCT 1-401- 2
25 Tamarack St	Massena 1 405801	36,000		BILL 5542
Massena, NY 13662	Lot 29 Blk 2			30,000
	Haskell Tract 2			654.58
	Residence One Family			
	FRNT 50.00 DPTH 125.00			
	EAST-0358993 NRTH-1798281			
	DEED BOOK 2004 PG-11534			
	FULL MARKET VALUE	36,000		
			TOTAL TAX ---	109.09**
				DATE #1 09/30/15
				AMT DUE 109.09
*****				
9.058-4-35	16 George St		Massena Central Sch	9.058-4-35
Shattuck Maurice	210 1 Family Res	5,400		ACCT 1-312- 2
Shattuck Stacy	Massena 1 405801	35,000		BILL 5543
Stacy Shattuck	Residence One Family			636.40
48 Pine St Apt 1	FRNT 29.00 DPTH 200.00			
Massena, NY 13662	BANK8888830			
	EAST-0353546 NRTH-1798251			
	DEED BOOK 2003 PG-2051			
	FULL MARKET VALUE	35,000		
			TOTAL TAX ---	636.40**
				DATE #1 09/30/15
				AMT DUE 636.40
*****				

STATE OF NEW YORK  
 COUNTY - St Lawrence  
 SCHOOL - Massena 1  
 TOWN - Massena  
 VILLAGE - Massena  
 SWIS - 405801

2 0 1 5 S C H O O L T A X R O L L  
 T A X A B L E SECTION OF THE ROLL - 1  
 OWNERS NAME SEQUENCE  
 UNIFORM PERCENT OF VALUE IS 100.00

PAGE 1999  
 VALUATION DATE-JUL 01, 2014  
 TAXABLE STATUS DATE-MAR 01, 2015

TAX MAP PARCEL NUMBER	PROPERTY LOCATION & CLASS	ASSESSMENT	EXEMPTION CODE-----	SCHOOL
CURRENT OWNERS NAME	SCHOOL DISTRICT	LAND	TAX DESCRIPTION	TAXABLE VALUE
CURRENT OWNERS ADDRESS	PARCEL SIZE/GRID COORD	TOTAL	SPECIAL DISTRICTS	TAX AMOUNT
***** 9.067-9-1 *****				
9.067-9-1	17 W Orvis St			ACCT 1-486- 9
Sheehan John	210 1 Family Res		Enhanced S 41834	BILL 5544
Sheehan Jacquelin	Massena 1 405801	20,200	Massena Central Sch	65,300
17 W Orvis Street	Residence- One Family	117,000		2,127.40
Massena, NY 13662	FRNT 66.00 DPTH 195.00			
	EAST-0354832 NRTH-1797127			
	DEED BOOK 893 PG-00489			
	FULL MARKET VALUE	117,000		
			TOTAL TAX ---	1,022.40**
			DATE #1	09/30/15
			AMT DUE	1,022.40
***** 9.083-4-23 *****				
9.083-4-23	405,407 S Main St			ACCT 1-570- 5
Sheehan John	411 Apartment		Massena Central Sch	BILL 5545
Sheehan Jacquelin	Massena 1 405801	8,100		69,000
17 W Orvis Street	Apartment House	69,000		1,254.62
Massena, NY 13662	FRNT 45.00 DPTH 231.00			
	EAST-0356108 NRTH-1793052			
	DEED BOOK 1012 PG-00272			
	FULL MARKET VALUE	69,000		
			TOTAL TAX ---	1,254.62**
			DATE #1	09/30/15
			AMT DUE	1,254.62
***** 9.067-2-22 *****				
9.067-2-22	69 Main St			ACCT 1-512- 2
Sheehan John P	481 Att row bldg		Massena Central Sch	BILL 5546
Sheehan Jacqueline J	Massena 1 405801	12,900		55,000
17 W Orvis St	Store/land Contract	55,000		1,000.06
Massena, NY 13662	FRNT 23.00 DPTH 90.00			
	EAST-0355094 NRTH-1797555			
	DEED BOOK 2000 PG-18930			
	FULL MARKET VALUE	55,000		
			TOTAL TAX ---	1,000.06**
			DATE #1	09/30/15
			AMT DUE	1,000.06
***** 9.074-6-27 *****				
9.074-6-27	19 Westwood Dr			ACCT 1-273- 1
Sheehan Mark	210 1 Family Res		Enhanced S 41834	BILL 5547
Sheehan Sandra	Massena 1 405801	23,600	Massena Central Sch	65,300
19 Westwood Dr	Lot 17 Blk D	127,600		2,320.14
Massena, NY 13662	Westwood Tract			
	Residence One Family			
	FRNT 89.00 DPTH 135.00			
	BANK8888869			
	EAST-0352376 NRTH-1795667			
	DEED BOOK 1053 PG-00690			
	FULL MARKET VALUE	127,600		
			TOTAL TAX ---	1,215.14**
			DATE #1	09/30/15
			AMT DUE	1,215.14
*****				





STATE OF NEW YORK  
 COUNTY - St Lawrence  
 SCHOOL - Massena 1  
 TOWN - Massena  
 VILLAGE - Massena  
 SWIS - 405801

2 0 1 5 S C H O O L T A X R O L L  
 T A X A B L E SECTION OF THE ROLL - 1  
 OWNERS NAME SEQUENCE  
 UNIFORM PERCENT OF VALUE IS 100.00

PAGE 2000  
 VALUATION DATE-JUL 01, 2014  
 TAXABLE STATUS DATE-MAR 01, 2015

TAX MAP PARCEL NUMBER	PROPERTY LOCATION & CLASS	ASSESSMENT	EXEMPTION CODE-----	SCHOOL
CURRENT OWNERS NAME	SCHOOL DISTRICT	LAND	TAX DESCRIPTION	TAXABLE VALUE
CURRENT OWNERS ADDRESS	PARCEL SIZE/GRID COORD	TOTAL	SPECIAL DISTRICTS	TAX AMOUNT
***** 9.051-4-27 *****				
32 Spruce St				ACCT 1-411- 3
9.051-4-27	210 1 Family Res		Massena Central Sch	50,000
Sheets Brandon L	Massena 1 405801	6,000		
32 Spruce St	Lot 18 Blk 24	50,000		
Massena, NY 13662	P.g.r.			
	Residence-One Family			
	FRNT 50.00 DPTH 186.00			
	BANK8888111			
	EAST-0355937 NRTH-1800583			
	DEED BOOK 2007 PG-808			
	FULL MARKET VALUE	50,000		
			TOTAL TAX ---	909.14**
				DATE #1 09/30/15
				AMT DUE 909.14
***** 9.043-2-30 *****				
64 Roosevelt St				ACCT 1-487- 9
9.043-2-30	210 1 Family Res		Basic Star 41854	
Sheets James G	Massena 1 405801	6,900	Massena Central Sch	45,000
Sheets Marie E	Lot 11 Blk 42	45,000		
64 Roosevelt St	Homecroft Tract			
Massena, NY 13662	FRNT 50.00 DPTH 125.00			
	EAST-0355036 NRTH-1802184			
	DEED BOOK 2007 PG-3480			
	FULL MARKET VALUE	45,000		
			TOTAL TAX ---	272.74**
				DATE #1 09/30/15
				AMT DUE 272.74
***** 9.042-11-20 *****				
14 Kennedy Ct				ACCT 1-195- 9
9.042-11-20	210 1 Family Res		Basic Star 41854	
Sherburne Jason A	Massena 1 405801	8,000	Massena Central Sch	58,000
14 Kennedy Ct	Lot 1 Blk 50	58,000		
Massena, NY 13662	Homecroft Tract			
	FRNT 120.00 DPTH 73.00			
	EAST-0354305 NRTH-1802852			
	DEED BOOK 2008 PG-13315			
	FULL MARKET VALUE	58,000		
			TOTAL TAX ---	509.12**
				DATE #1 09/30/15
				AMT DUE 509.12
*****				

STATE OF NEW YORK  
 COUNTY - St Lawrence  
 SCHOOL - Massena 1  
 TOWN - Massena  
 VILLAGE - Massena  
 SWIS - 405801

2 0 1 5 S C H O O L T A X R O L L  
 T A X A B L E SECTION OF THE ROLL - 1  
 OWNERS NAME SEQUENCE  
 UNIFORM PERCENT OF VALUE IS 100.00

PAGE 2001  
 VALUATION DATE-JUL 01, 2014  
 TAXABLE STATUS DATE-MAR 01, 2015

TAX MAP PARCEL NUMBER	PROPERTY LOCATION & CLASS	ASSESSMENT	EXEMPTION CODE-----	SCHOOL
CURRENT OWNERS NAME	SCHOOL DISTRICT	LAND	TAX DESCRIPTION	TAXABLE VALUE
CURRENT OWNERS ADDRESS	PARCEL SIZE/GRID COORD	TOTAL	SPECIAL DISTRICTS	TAX AMOUNT
***** 9.076-3-10 *****				
9.076-3-10	75 Parker Ave			ACCT 1-126- 5
Shields Gregory A	210 1 Family Res		Basic Star 41854	BILL 5551
75 Parker Ave	Massena 1 405801	8,600	Massena Central Sch	30,000
Massena, NY 13662	Lots 84-85	62,000		1,127.34
	Oakmont Tract			
	Res/1 Fam W/asgn 1067-101			
	FRNT 100.00 DPTH 150.00			
	BANK8888830			
	EAST-0357942 NRTH-1795689			
	DEED BOOK 2004 PG-20086			
	FULL MARKET VALUE	62,000		
			TOTAL TAX ---	581.85**
				DATE #1 09/30/15
				AMT DUE 581.85
***** 9.050-1-16 *****				
9.050-1-16	4 Lawrence St			ACCT 1-448- 5
Shinnock Living Trust	210 1 Family Res		Massena Central Sch	BILL 5552
Shinnock (Trustee) Richard G	Massena 1 405801	12,200		1,381.90
29 Kathleen St	Lot 2 Blk A	76,000		
Massena, NY 13662	Nothview Tr			
	Residence-One Family			
	FRNT 67.39 DPTH 142.00			
	EAST-0352599 NRTH-1801232			
	DEED BOOK 2005 PG-16600			
	FULL MARKET VALUE	76,000		
			TOTAL TAX ---	1,381.90**
				DATE #1 09/30/15
				AMT DUE 1,381.90
***** 9.050-7-18 *****				
9.050-7-18	29 Kathleen St			ACCT 1-488- 6
Shinnock Living Trust	210 1 Family Res		Enhanced S 41834	BILL 5553
Shinnock (Trustee) Richard G	Massena 1 405801	13,100	Massena Central Sch	65,300
29 Kathleen St	Lot 1 Blk G-1	81,000		1,472.81
Massena, NY 13662	Northview Tract			
	FRNT 75.00 DPTH 150.00			
	EAST-0352836 NRTH-1801105			
	DEED BOOK 2005 PG-16601			
	FULL MARKET VALUE	81,000		
			TOTAL TAX ---	367.81**
				DATE #1 09/30/15
				AMT DUE 367.81

\*\*\*\*\*

STATE OF NEW YORK  
 COUNTY - St Lawrence  
 SCHOOL - Massena 1  
 TOWN - Massena  
 VILLAGE - Massena  
 SWIS - 405801

2 0 1 5 S C H O O L T A X R O L L  
 T A X A B L E SECTION OF THE ROLL - 1  
 OWNERS NAME SEQUENCE  
 UNIFORM PERCENT OF VALUE IS 100.00

PAGE 2002  
 VALUATION DATE-JUL 01, 2014  
 TAXABLE STATUS DATE-MAR 01, 2015


TAX MAP PARCEL NUMBER	PROPERTY LOCATION & CLASS	ASSESSMENT	EXEMPTION CODE-----	SCHOOL
CURRENT OWNERS NAME	SCHOOL DISTRICT	LAND	TAX DESCRIPTION	TAXABLE VALUE
CURRENT OWNERS ADDRESS	PARCEL SIZE/GRID COORD	TOTAL	SPECIAL DISTRICTS	TAX AMOUNT
*****				
9.050-7-19	Kathleen St 311 Res vac land		Massena Central Sch	9.050-7-19 ACCT 1-460- 4 12,400
Shinnock Living Trust	Massena 1 405801	12,400		BILL 5554 225.47
Shinnock (Trustee) Richard G	Lots 9-10 Blk 747	12,400		
29 Kathleen St	Northview Tr			
Massena, NY 13662	Vac Lots			
	FRNT 100.00 DPTH 150.00			
	EAST-0352921 NRTH-1801149			
	DEED BOOK 2005 PG-16601			
	FULL MARKET VALUE	12,400		
			TOTAL TAX ---	225.47**
				DATE #1 09/30/15
				AMT DUE 225.47
*****				
9.057-9-11	South Ave 311 Res vac land		Massena Central Sch	9.057-9-11 ACCT 1-488- 9 11,500
Shoen Kevin	Massena 1 405801	11,500		BILL 5555 209.10
16 East Ave	Lot 17	11,500		
Massena, NY 13662	Hosmer Tract			
	Vacant Lot			
	FRNT 82.50 DPTH 165.00			
	EAST-0351416 NRTH-1798549			
	DEED BOOK 1093 PG-199			
	FULL MARKET VALUE	11,500		
			TOTAL TAX ---	209.10**
				DATE #1 09/30/15
				AMT DUE 209.10
*****				
9.058-5-30	16 East Ave 210 1 Family Res		Basic Star 41854	9.058-5-30 ACCT 1-488- 8 34,000
Shoen Kevin	Massena 1 405801	8,300	Massena Central Sch	BILL 5556 30,000 618.22
16 East Ave	Lot 28	34,000		
Massena, NY 13662	Hosmer Tract			
	Residence 1 Family			
	FRNT 82.50 DPTH 165.00			
	EAST-0351581 NRTH-1798573			
	DEED BOOK 1093 PG-199			
	FULL MARKET VALUE	34,000		
			TOTAL TAX ---	72.73**
				DATE #1 09/30/15
				AMT DUE 72.73
*****				

STATE OF NEW YORK  
COUNTY - St Lawrence  
SCHOOL - Massena 1  
TOWN - Massena  
VILLAGE - Massena  
SWIS - 405801

2 0 1 5 S C H O O L T A X R O L L  
T A X A B L E SECTION OF THE ROLL - 1  
OWNERS NAME SEQUENCE  
UNIFORM PERCENT OF VALUE IS 100.00

PAGE 2003  
VALUATION DATE-JUL 01, 2014  
TAXABLE STATUS DATE-MAR 01, 2015

TAX MAP PARCEL NUMBER	PROPERTY LOCATION & CLASS	ASSESSMENT	EXEMPTION CODE-----	SCHOOL
CURRENT OWNERS NAME	SCHOOL DISTRICT	LAND	TAX DESCRIPTION	TAXABLE VALUE
CURRENT OWNERS ADDRESS	PARCEL SIZE/GRID COORD	TOTAL	SPECIAL DISTRICTS	TAX AMOUNT
*****				
9.058-5-12	2 South Ave		9.058-5-12	*****
Shoen Kevin J	210 1 Family Res - WTRFNT		ACCT 1-305- 9	BILL 5557
16 East Ave	Massena 1 405801	14,100	Massena Central Sch	26,000 472.75
Massena, NY 13662	Res	26,000		
	FRNT 50.00 DPTH 220.00			
	EAST-0351615 NRTH-1798384			
	DEED BOOK 2005 PG-1235			
	FULL MARKET VALUE	26,000		
			TOTAL TAX ---	472.75**
			DATE #1	09/30/15
			AMT DUE	472.75
*****				
9.042-1-3.1	258 N Main St		9.042-1-3.1	*****
Shoen Mackenzie	210 1 Family Res		ACCT 1-489- 3	BILL 5558
Shoen Rosemary	Massena 1 405801	15,900	Basic Star 41854	30,000
258 N Main Street	FRNT 200.00 DPTH 200.00	95,000	Massena Central Sch	95,000 1,727.37
Massena, NY 13662	EAST-0352867 NRTH-1802663			
	DEED BOOK 874 PG-01189			
	FULL MARKET VALUE	95,000		
			TOTAL TAX ---	1,181.88**
			DATE #1	09/30/15
			AMT DUE	1,181.88
*****				
9.059-6-42	46 Bishop Ave		9.059-6-42	*****
Shope Jarred M	210 1 Family Res		ACCT 1-553- 1	BILL 5559
Shope Kala L	Massena 1 405801	15,500	Basic Star 41854	30,000
46 Bishop Ave	Lot 18 Blk 14	80,000	Massena Central Sch	80,000 1,454.63
Massena, NY 13662	P.g.r.			
	Residence - One Family			
	FRNT 50.00 DPTH 125.00			
	BANK8888869			
	EAST-0357046 NRTH-1799720			
	DEED BOOK 2012 PG-18312			
	FULL MARKET VALUE	80,000		
			TOTAL TAX ---	909.14**
			DATE #1	09/30/15
			AMT DUE	909.14
*****				
9.058-2-49	2 Clary St		9.058-2-49	*****
Shope Justin L	210 1 Family Res		ACCT 1-238- 5	BILL 5560
2 Clary St	Massena 1 405801	7,900	Basic Star 41854	30,000
Massena, NY 13662	Residence-One Family	70,000	Massena Central Sch	70,000 1,272.80
	FRNT 70.00 DPTH 168.00			
	BANK8888869			
	EAST-0352046 NRTH-1799405			
	DEED BOOK 2006 PG-753			
	FULL MARKET VALUE	70,000		
			TOTAL TAX ---	727.31**
			DATE #1	09/30/15
			AMT DUE	727.31
*****				



STATE OF NEW YORK  
 COUNTY - St Lawrence  
 SCHOOL - Massena 1  
 TOWN - Massena  
 VILLAGE - Massena  
 SWIS - 405801

2 0 1 5 S C H O O L T A X R O L L  
 T A X A B L E SECTION OF THE ROLL - 1  
 OWNERS NAME SEQUENCE  
 UNIFORM PERCENT OF VALUE IS 100.00

PAGE 2004  
 VALUATION DATE-JUL 01, 2014  
 TAXABLE STATUS DATE-MAR 01, 2015

TAX MAP PARCEL NUMBER	PROPERTY LOCATION & CLASS	ASSESSMENT	EXEMPTION CODE-----	SCHOOL
CURRENT OWNERS NAME	SCHOOL DISTRICT	LAND	TAX DESCRIPTION	TAXABLE VALUE
CURRENT OWNERS ADDRESS	PARCEL SIZE/GRID COORD	TOTAL	SPECIAL DISTRICTS	TAX AMOUNT
***** 9.068-14-37 *****				
52 Brighton St				ACCT 1-449- 9 BILL 5561
9.068-14-37	210 1 Family Res		Enhanced S 41834	56,000
Shope Patricia	Massena 1 405801	6,700	Massena Central Sch	56,000 1,018.24
52 Brighton St	Lot 75	56,000		
Massena, NY 13662	Oakmont Tr			
	Res 1 Fam W/25% Vet Ex			
	FRNT 50.00 DPTH 150.00			
	EAST-0357961 NRTH-1795968			
	DEED BOOK 935 PG-00781			
	FULL MARKET VALUE	56,000		
			TOTAL TAX ---	0.00**
***** 9.068-14-38 *****				
54 Brighton St				ACCT 1-450- 1 BILL 5562
9.068-14-38	311 Res vac land		Massena Central Sch	6,100 110.92
Shope Stanley L	Massena 1 405801	6,100		
Shope Patricia J	Lot 74	6,100		
52 Brighton St	Oakmont Tr			
Massena, NY 13662	Residence One Family			
	FRNT 50.00 DPTH 150.00			
	EAST-0357993 NRTH-1795917			
	DEED BOOK 935 PG-00781			
	FULL MARKET VALUE	6,100		
			TOTAL TAX ---	110.92**
			DATE #1	09/30/15
			AMT DUE	110.92
***** 9.042-6-6 *****				
9 Garfield Ave				ACCT 1-212- 2 BILL 5563
9.042-6-6	210 1 Family Res		Basic Star 41854	30,000
Shutts Nicholas W	Massena 1 405801	7,100	Massena Central Sch	58,000 1,054.61
9 Garfield Ave	Lot 10 Blk 45	58,000		
Massena, NY 13662	Homecroft Tract			
	FRNT 55.00 DPTH 100.00			
	BANK8888830			
	EAST-0353886 NRTH-1802243			
	DEED BOOK 2011 PG-7844			
	FULL MARKET VALUE	58,000		
			TOTAL TAX ---	509.12**
			DATE #1	09/30/15
			AMT DUE	509.12
*****				

STATE OF NEW YORK  
 COUNTY - St Lawrence  
 SCHOOL - Massena 1  
 TOWN - Massena  
 VILLAGE - Massena  
 SWIS - 405801

2 0 1 5 S C H O O L T A X R O L L  
 T A X A B L E SECTION OF THE ROLL - 1  
 OWNERS NAME SEQUENCE  
 UNIFORM PERCENT OF VALUE IS 100.00

PAGE 2005  
 VALUATION DATE-JUL 01, 2014  
 TAXABLE STATUS DATE-MAR 01, 2015

TAX MAP PARCEL NUMBER	PROPERTY LOCATION & CLASS	ASSESSMENT	EXEMPTION CODE-----	SCHOOL
CURRENT OWNERS NAME	SCHOOL DISTRICT	LAND	TAX DESCRIPTION	TAXABLE VALUE
CURRENT OWNERS ADDRESS	PARCEL SIZE/GRID COORD	TOTAL	SPECIAL DISTRICTS	TAX AMOUNT
*****				
9.083-2-24.1	226 Prospect Ave 210 1 Family Res		Enhanced S 41834	9.083-2-24.1
Shutts William F	Massena 1 405801	7,100	Massena Central Sch	ACCT 1-312- 5
Shutts Judy	Lot 5 Blk 18	93,000		BILL 5564
226 Prospect Ave	Nightengale Tract			65,300
Massena, NY 13662	parcels combined 3/2009			1,691.01
	FRNT 120.00 DPTH 145.00			
	EAST-0354769 NRTH-1793740			
	DEED BOOK 1036 PG-00290			
	FULL MARKET VALUE	93,000		
			TOTAL TAX ---	586.01**
				DATE #1 09/30/15
				AMT DUE 586.01
*****				
9.057-8-11	24 Hospital Dr 210 1 Family Res		Basic Star 41854	9.057-8-11
Siddon Brenda S	Massena 1 405801	10,800	Massena Central Sch	ACCT 1- 17- 6
24 Hospital Dr	LOT 19 BLK 2	59,000		BILL 5565
Massena, NY 13662	WATERBURY DEV			30,000
	RES 1 FAMW/ABV GR POOL			1,072.79
	FRNT 50.00 DPTH 150.00			
	EAST-0350992 NRTH-1799869			
	DEED BOOK 1998 PG-3511			
	FULL MARKET VALUE	59,000		
			TOTAL TAX ---	527.30**
				DATE #1 09/30/15
				AMT DUE 527.30
*****				
9.050-2-19	8 Marie St 210 1 Family Res		Basic Star 41854	9.050-2-19
Siddon Mari Jo	Massena 1 405801	12,400	Massena Central Sch	ACCT 1-404- 9
8 Marie St	Lot 13 Blk A-1	66,000		BILL 5566
Massena, NY 13662	Northview Tract			30,000
	Residence-One Family			1,200.07
	FRNT 70.00 DPTH 140.00			
	EAST-0352855 NRTH-1801543			
	DEED BOOK 2010 PG-12583			
	FULL MARKET VALUE	66,000		
			TOTAL TAX ---	654.58**
				DATE #1 09/30/15
				AMT DUE 654.58
*****				



STATE OF NEW YORK  
 COUNTY - St Lawrence  
 SCHOOL - Massena 1  
 TOWN - Massena  
 VILLAGE - Massena  
 SWIS - 405801

2 0 1 5 S C H O O L T A X R O L L  
 T A X A B L E SECTION OF THE ROLL - 1  
 OWNERS NAME SEQUENCE  
 UNIFORM PERCENT OF VALUE IS 100.00

PAGE 2006  
 VALUATION DATE-JUL 01, 2014  
 TAXABLE STATUS DATE-MAR 01, 2015

TAX MAP PARCEL NUMBER	PROPERTY LOCATION & CLASS	ASSESSMENT	EXEMPTION CODE-----	SCHOOL
CURRENT OWNERS NAME	SCHOOL DISTRICT	LAND	TAX DESCRIPTION	TAXABLE VALUE
CURRENT OWNERS ADDRESS	PARCEL SIZE/GRID COORD	TOTAL	SPECIAL DISTRICTS	TAX AMOUNT
***** 9.059-5-26 *****				
9.059-5-26	10 Warren Ave			ACCT 1- 40- 2 BILL 5567
Siddon Toni L	210 1 Family Res		Basic Star 41854	30,000
Siddon Craig C	Massena 1 405801	15,500	Massena Central Sch	73,000
10 Warren Ave	Lot 10 Blk 19	73,000		
Massena, NY 13662	P.g.r			
	Residence 1 Family			
	FRNT 50.00 DPTH 125.00			
	BANK8888111			
	EAST-0356134 NRTH-1799545			
	DEED BOOK 2012 PG-7409			
	FULL MARKET VALUE	73,000		
			TOTAL TAX ---	781.86**
				DATE #1 09/30/15
				AMT DUE 781.86
***** 9.074-10-9 *****				
9.074-10-9	61 Nightengale Ave			ACCT 1-395- 4 BILL 5568
Sienkiewicz Alicia L	210 1 Family Res		Basic Star 41854	30,000
61 Nightengale Ave	Massena 1 405801	12,700	Massena Central Sch	66,000
Massena, NY 13662	Lot 9 Blk 331	66,000		
	Prospect Hgts			
	Residence 1 Fam W/vet Ex			
	FRNT 70.00 DPTH 149.00			
	BANK8888289			
	EAST-0353672 NRTH-1794962			
	DEED BOOK 2013 PG-13610			
	FULL MARKET VALUE	66,000		
			TOTAL TAX ---	654.58**
				DATE #1 09/30/15
				AMT DUE 654.58
***** 9.066-4-15 *****				
9.066-4-15	16 Chestnut St			ACCT 1-560- 5 BILL 5569
Sienkiewicz Heather L Young	210 1 Family Res		Basic Star 41854	30,000
16 Chestnut St	Massena 1 405801	16,900	Massena Central Sch	78,000
Massena, NY 13662	Lot 13 Blk 3	78,000		
	Prospect Hgts			
	Res-One Family			
	FRNT 55.00 DPTH 140.00			
	BANK8888830			
	EAST-0353639 NRTH-1796452			
	DEED BOOK 2008 PG-10086			
	FULL MARKET VALUE	78,000		
			TOTAL TAX ---	872.77**
				DATE #1 09/30/15
				AMT DUE 872.77
*****				

STATE OF NEW YORK  
 COUNTY - St Lawrence  
 SCHOOL - Massena 1  
 TOWN - Massena  
 VILLAGE - Massena  
 SWIS - 405801

2 0 1 5 S C H O O L T A X R O L L  
 T A X A B L E SECTION OF THE ROLL - 1  
 OWNERS NAME SEQUENCE  
 UNIFORM PERCENT OF VALUE IS 100.00

PAGE 2007  
 VALUATION DATE-JUL 01, 2014  
 TAXABLE STATUS DATE-MAR 01, 2015

TAX MAP PARCEL NUMBER	PROPERTY LOCATION & CLASS	ASSESSMENT	EXEMPTION CODE-----	SCHOOL
CURRENT OWNERS NAME	SCHOOL DISTRICT	LAND	TAX DESCRIPTION	TAXABLE VALUE
CURRENT OWNERS ADDRESS	PARCEL SIZE/GRID COORD	TOTAL	SPECIAL DISTRICTS	TAX AMOUNT
***** 9.042-7-14 *****				
133 Beach St				ACCT 1-455- 1 BILL 5570
9.042-7-14	210 1 Family Res		Basic Star 41854	30,000
Sienkiewicz Jennifer C	Massena 1 405801	6,700	Massena Central Sch	56,500 1,027.33
133 Beach St	Lot 13 Blk 46	56,500		
Massena, NY 13662	Homecroft Tr			
	FRNT 50.00 DPTH 120.00			
	BANK8888209			
	EAST-0353436 NRTH-1802075			
	DEED BOOK 2004 PG-6449			
	FULL MARKET VALUE	56,500		
TOTAL TAX ---				481.84**
				DATE #1 09/30/15
				AMT DUE 481.84
***** 9.058-1-2.24 *****				
Off Erwin Ave				BILL 5571
9.058-1-2.24	311 Res vac land		Massena Central Sch	2,500 45.46
Sieradski Barney	Massena 1 405801	2,500		
Sieradski Constance	LOCATED OFF ERWIN AVE	2,500		
8 Erwin Ave	VACANT LOT ( K ) .32 ACRE			
Massena, NY 13662	ACRES 0.32			
	EAST-0351669 NRTH-1799577			
	DEED BOOK 2003 PG-20016			
	FULL MARKET VALUE	2,500		
TOTAL TAX ---				45.46**
				DATE #1 09/30/15
				AMT DUE 45.46
***** 9.058-1-14 *****				
8 Erwin Ave				ACCT 1-477- 2 BILL 5572
9.058-1-14	210 1 Family Res		Basic Star 41854	30,000
Sieradski Barney	Massena 1 405801	10,400	Massena Central Sch	83,000 1,509.18
Sieradski Constance	Lot 41	83,000		
8 Erwin Ave	Watrbury Tract			
Massena, NY 13662	Residence 1 Family			
	FRNT 60.00 DPTH 112.00			
	BANK8888830			
	EAST-0351544 NRTH-1799541			
	DEED BOOK 1097 PG-956			
	FULL MARKET VALUE	83,000		
TOTAL TAX ---				963.69**
				DATE #1 09/30/15
				AMT DUE 963.69
*****				

STATE OF NEW YORK  
 COUNTY - St Lawrence  
 SCHOOL - Massena 1  
 TOWN - Massena  
 VILLAGE - Massena  
 SWIS - 405801

2 0 1 5 S C H O O L T A X R O L L  
 T A X A B L E SECTION OF THE ROLL - 1  
 OWNERS NAME SEQUENCE  
 UNIFORM PERCENT OF VALUE IS 100.00

PAGE 2008  
 VALUATION DATE-JUL 01, 2014  
 TAXABLE STATUS DATE-MAR 01, 2015

TAX MAP PARCEL NUMBER	PROPERTY LOCATION & CLASS	ASSESSMENT	EXEMPTION CODE-----	SCHOOL
CURRENT OWNERS NAME	SCHOOL DISTRICT	LAND	TAX DESCRIPTION	TAXABLE VALUE
CURRENT OWNERS ADDRESS	PARCEL SIZE/GRID COORD	TOTAL	SPECIAL DISTRICTS	TAX AMOUNT
*****				
9.051-1-64	116 Liberty Ave			9.051-1-64 *****
Silver Rodney	210 1 Family Res		Massena Central Sch	ACCT 1-422- 6 BILL 5573
Silver Marlene	Massena 1 405801	6,700		43,000 781.86
116 Liberty Ave	Lot 22 Blk 31A	43,000		
Massena, NY 13662	P.g.r.			
	Residence-One Family			
	FRNT 50.00 DPTH 150.00			
	BANK8888830			
	EAST-0356026 NRTH-1801385			
	DEED BOOK 1081 PG-231			
	FULL MARKET VALUE	43,000		
			TOTAL TAX ---	781.86**
				DATE #1 09/30/15
				AMT DUE 781.86
*****				
9.058-3-27	60 Maple St			9.058-3-27 *****
Silver Rose Realty, Inc.	482 Det row bldg		Massena Central Sch	ACCT 1-465- 1 BILL 5574
515 Caroline St	Massena 1 405801	14,500		122,000 2,218.31
Ogdensburg, NY 13669	Exempt	122,000		
	Non Profit Organization			
	Wee Care Child Cen/Apt Ov			
	FRNT 99.00 DPTH 220.00			
	EAST-0353919 NRTH-1799204			
	DEED BOOK 2007 PG-4021			
	FULL MARKET VALUE	122,000		
			TOTAL TAX ---	2,218.31**
				DATE #1 09/30/15
				AMT DUE 2,218.31
*****				
9.058-6-1.3	Off Maple St			9.058-6-1.3 *****
Silver Rose Realty, Inc.	311 Res vac land		Massena Central Sch	ACCT 1-247- 7 BILL 5575
515 Caroline St	Massena 1 405801	500		500 9.09
Ogdensburg, NY 13669	Created 9/2008	500		
	Strack Survey 5/2007			
	0.18A(D)			
	FRNT 200.00 DPTH 40.00			
	ACRES 0.20			
	EAST-0354016 NRTH-1799314			
	DEED BOOK 2008 PG-15479			
	FULL MARKET VALUE	500		
			TOTAL TAX ---	9.09**
				DATE #1 09/30/15
				AMT DUE 9.09
*****				

STATE OF NEW YORK  
 COUNTY - St Lawrence  
 SCHOOL - Massena 1  
 TOWN - Massena  
 VILLAGE - Massena  
 SWIS - 405801

2 0 1 5 S C H O O L T A X R O L L  
 T A X A B L E SECTION OF THE ROLL - 1  
 OWNERS NAME SEQUENCE  
 UNIFORM PERCENT OF VALUE IS 100.00

PAGE 2009  
 VALUATION DATE-JUL 01, 2014  
 TAXABLE STATUS DATE-MAR 01, 2015

TAX MAP PARCEL NUMBER	PROPERTY LOCATION & CLASS	ASSESSMENT	EXEMPTION CODE-----	SCHOOL
CURRENT OWNERS NAME	SCHOOL DISTRICT	LAND	TAX DESCRIPTION	TAXABLE VALUE
CURRENT OWNERS ADDRESS	PARCEL SIZE/GRID COORD	TOTAL	SPECIAL DISTRICTS	TAX AMOUNT
***** 9.068-3-30 *****				
5 Howard St	210 1 Family Res		Basic Star 41854	ACCT 1-325- 2
9.068-3-30	Massena 1 405801	6,500	Massena Central Sch	BILL 5576
Simiensyk Adam	Lot 11 Blk 6	77,000		30,000
Pelkey April J	R.v.t.			1,400.08
5 Howard St	Residence One Family			
Massena, NY 13662	FRNT 50.00 DPTH 140.00			
	BANK8888830			
	EAST-0357958 NRTH-1797154			
	DEED BOOK 2010 PG-15495			
	FULL MARKET VALUE	77,000		
			TOTAL TAX ---	854.59**
				DATE #1 09/30/15
				AMT DUE 854.59
***** 16.027-2-44 *****				
80 Cook St	210 1 Family Res - WTRFNT		Basic Star 41854	ACCT 1-202-1.13
16.027-2-44	Massena 1 405801	19,600	Massena Central Sch	BILL 5577
Simpson David	Lot #2	78,300		30,000
Simpson Sandra	Cook Street Sub			1,423.72
80 Cook St	Res-One Family			
Massena, NY 13662	FRNT 95.00 DPTH 200.00			
	EAST-0354934 NRTH-1791462			
	DEED BOOK 1059 PG-331			
	FULL MARKET VALUE	78,300		
			TOTAL TAX ---	878.23**
				DATE #1 09/30/15
				AMT DUE 878.23
***** 10.061-3-31 *****				
289,290 Hubbard Rd	220 2 Family Res		Massena Central Sch	ACCT 1- 46- 5
10.061-3-31	Massena 1 405801	5,500		BILL 5578
Simpson Jesse W	Lot #40 Fed Housing	33,000		600.03
14193 State Highway 37	Life Use For Grantors			
Massena, NY 13662	Two Family Residence			
	FRNT 90.00 DPTH 93.00			
	BANK8888869			
	EAST-0361975 NRTH-1796323			
	DEED BOOK 2003 PG-20023			
	FULL MARKET VALUE	33,000		
			TOTAL TAX ---	600.03**
				DATE #1 09/30/15
				AMT DUE 600.03

\*\*\*\*\*

STATE OF NEW YORK  
 COUNTY - St Lawrence  
 SCHOOL - Massena 1  
 TOWN - Massena  
 VILLAGE - Massena  
 SWIS - 405801

2 0 1 5 S C H O O L T A X R O L L  
 T A X A B L E SECTION OF THE ROLL - 1  
 OWNERS NAME SEQUENCE  
 UNIFORM PERCENT OF VALUE IS 100.00

PAGE 2010  
 VALUATION DATE-JUL 01, 2014  
 TAXABLE STATUS DATE-MAR 01, 2015

TAX MAP PARCEL NUMBER	PROPERTY LOCATION & CLASS	ASSESSMENT	EXEMPTION CODE-----	SCHOOL
CURRENT OWNERS NAME	SCHOOL DISTRICT	LAND	TAX DESCRIPTION	TAXABLE VALUE
CURRENT OWNERS ADDRESS	PARCEL SIZE/GRID COORD	TOTAL	SPECIAL DISTRICTS	TAX AMOUNT
***** 10.053-2-16 *****				
10.053-2-16	22 Williams St			ACCT 1-475- 3
Simpson Raymond	210 1 Family Res		Basic Star 41854	BILL 5579
Simpson Chris	Massena 1 405801	12,200	Massena Central Sch	30,000
22 Williams St	Lot 11 Blk 3	70,000		1,272.80
Massena, NY 13662	Southern Dev			
	Res-One Family			
	FRNT 63.00 DPTH 150.00			
	EAST-0360659 NRTH-1798379			
	DEED BOOK 1084 PG-169			
	FULL MARKET VALUE	70,000		
			TOTAL TAX ---	727.31**
				DATE #1 09/30/15
				AMT DUE 727.31
***** 9.043-3-16 *****				
9.043-3-16	194 Jefferson Ave			ACCT 1-431- 2
Simpson Stephanie L	210 1 Family Res		Basic Star 41854	BILL 5580
194 Jefferson Ave	Massena 1 405801	6,700	Massena Central Sch	30,000
Massena, NY 13662	Lot 52 Blk 49	54,000		981.88
	Homecroft Tr			
	FRNT 50.00 DPTH 120.00			
	BANK8888111			
	EAST-0354633 NRTH-1802826			
	DEED BOOK 1108 PG-765			
	FULL MARKET VALUE	54,000		
			TOTAL TAX ---	436.39**
				DATE #1 09/30/15
				AMT DUE 436.39
***** 9.084-2-38 *****				
9.084-2-38	165 E Hatfield St			ACCT 1-442- 3
Simpson Thomas	210 1 Family Res		Basic Star 41854	BILL 5581
Simpson Joan	Massena 1 405801	10,300	Massena Central Sch	30,000
165 E Hatfield Street	Residence-One Family	56,000		1,018.24
Massena, NY 13662	FRNT 60.00 DPTH 110.00			
	EAST-0360097 NRTH-1793671			
	DEED BOOK 1007 PG-01126			
	FULL MARKET VALUE	56,000		
			TOTAL TAX ---	472.75**
				DATE #1 09/30/15
				AMT DUE 472.75
*****				

STATE OF NEW YORK  
 COUNTY - St Lawrence  
 SCHOOL - Massena 1  
 TOWN - Massena  
 VILLAGE - Massena  
 SWIS - 405801

2 0 1 5 S C H O O L T A X R O L L  
 T A X A B L E SECTION OF THE ROLL - 1  
 OWNERS NAME SEQUENCE  
 UNIFORM PERCENT OF VALUE IS 100.00

PAGE 2011  
 VALUATION DATE-JUL 01, 2014  
 TAXABLE STATUS DATE-MAR 01, 2015

TAX MAP PARCEL NUMBER	PROPERTY LOCATION & CLASS	ASSESSMENT	EXEMPTION CODE-----	SCHOOL
CURRENT OWNERS NAME	SCHOOL DISTRICT	LAND	TAX DESCRIPTION	TAXABLE VALUE
CURRENT OWNERS ADDRESS	PARCEL SIZE/GRID COORD	TOTAL	SPECIAL DISTRICTS	TAX AMOUNT
***** 9.050-6-16 *****				
38 Martin St				ACCT 1-101- 8 BILL 5582
9.050-6-16	210 1 Family Res		Aged - All 41800	32,500
Simser Debra	Massena 1 405801	7,800	Enhanced S 41834	32,500
38 Martin St	Residence One Family	65,000	Massena Central Sch	32,500
Massena, NY 13662	FRNT 56.00 DPTH 223.00			590.94
	EAST-0353116 NRTH-1800664			
	DEED BOOK 995 PG-00701			
	FULL MARKET VALUE	65,000		
			TOTAL TAX ---	0.00**
***** 9.050-6-17 *****				
44 Martin St				ACCT 1-492- 8 BILL 5583
9.050-6-17	220 2 Family Res		Basic Star 41854	30,000
Simser Diane	Massena 1 405801	9,200	Massena Central Sch	64,000
Simser Debra M	Res. One Family	64,000		1,163.70
44 Martin St	FRNT 90.00 DPTH 223.00			
Massena, NY 13662-1181	EAST-0353050 NRTH-1800637			
	DEED BOOK 954 PG-00190			
	FULL MARKET VALUE	64,000		
			TOTAL TAX ---	618.21**
			DATE #1	09/30/15
			AMT DUE	618.21
***** 9.058-2-53 *****				
10 Clary St				ACCT 1- 43- 5 BILL 5584
9.058-2-53	210 1 Family Res		Basic Star 41854	30,000
Singleton Walter	Massena 1 405801	9,300	Massena Central Sch	62,000
Singleton Louise	20' Lt 67 Front 68 & 69	62,000		1,127.34
10 Clary St	Bridges Tract			
Massena, NY 13662	Residence One Family			
	FRNT 117.00 DPTH 150.00			
	BANK8888830			
	EAST-0352058 NRTH-1799754			
	DEED BOOK 1107 PG-340			
	FULL MARKET VALUE	62,000		
			TOTAL TAX ---	581.85**
			DATE #1	09/30/15
			AMT DUE	581.85
***** 9.075-4-17 *****				
4 Kent St				ACCT 1-553- 2 BILL 5585
9.075-4-17	210 1 Family Res		Enhanced S 41834	37,000
Skinner Ronald	Massena 1 405801	6,600	Massena Central Sch	37,000
4 Kent St	Lot 79	37,000		672.77
Massena, NY 13662	Mapleview			
	Residence - One Family			
	FRNT 48.00 DPTH 150.00			
	EAST-0356776 NRTH-1795832			
	DEED BOOK 1050 PG-00035			
	FULL MARKET VALUE	37,000		
			TOTAL TAX ---	0.00**
*****				

STATE OF NEW YORK  
 COUNTY - St Lawrence  
 SCHOOL - Massena 1  
 TOWN - Massena  
 VILLAGE - Massena  
 SWIS - 405801

2 0 1 5 S C H O O L T A X R O L L  
 T A X A B L E SECTION OF THE ROLL - 1  
 OWNERS NAME SEQUENCE  
 UNIFORM PERCENT OF VALUE IS 100.00

PAGE 2012  
 VALUATION DATE-JUL 01, 2014  
 TAXABLE STATUS DATE-MAR 01, 2015

TAX MAP PARCEL NUMBER	PROPERTY LOCATION & CLASS	ASSESSMENT	EXEMPTION CODE-----	SCHOOL
CURRENT OWNERS NAME	SCHOOL DISTRICT	LAND	TAX DESCRIPTION	TAXABLE VALUE
CURRENT OWNERS ADDRESS	PARCEL SIZE/GRID COORD	TOTAL	SPECIAL DISTRICTS	TAX AMOUNT
*****				
9.059-4-23.1	52,56,60 Center St, 2 Park St			9.059-4-23.1 *****
Skinstitch Mngmnt Group, LLC	464 Office bldg.		Business I 47610	ACCT 1- 54- 7 BILL 5586
PO Box 179	Massena 1 405801	27,200	Massena Central Sch	35,000
Massena, NY 13662	EXEMPTION 485b APPLIED	180,000		2,636.52
	52 CENTER STREET			
	O'BRIEN'S FLOORING/CARPET			
	ACRES 0.71			
	EAST-0355581 NRTH-1798815			
	DEED BOOK 2011 PG-9167			
	FULL MARKET VALUE	180,000		
			TOTAL TAX ---	2,636.52**
				DATE #1 09/30/15
				AMT DUE 2,636.52
*****				
9.060-4-15	43 Willow St			9.060-4-15 *****
Skomsky Peter	483 Converted Re		Massena Central Sch	ACCT 1-452- 8 BILL 5587
34 Orchard Rd	Massena 1 405801	18,100		35,000 636.40
Massena, NY 13662	Lot 9 Blk 10	35,000		
	P.g.r.			
	Residence One Family			
	FRNT 45.00 DPTH 124.00			
	EAST-0357639 NRTH-1799679			
	DEED BOOK 1010 PG-00183			
	FULL MARKET VALUE	35,000		
			TOTAL TAX ---	636.40**
				DATE #1 09/30/15
				AMT DUE 636.40
*****				
9.050-8-1	34 Orchard Rd			9.050-8-1 *****
Skomsky Valerie A	210 1 Family Res		Basic Star 41854	ACCT 1-148- 7 BILL 5588
34 Orchard Rd	Massena 1 405801	11,300	Massena Central Sch	120,000 30,000
Massena, NY 13662	Lot 7 Blk 730B	120,000		2,181.95
	Orchard Heights			
	Residence One Family			
	FRNT 80.00 DPTH 115.00			
	BANK8888220			
	EAST-0352617 NRTH-1800790			
	DEED BOOK 2008 PG-12132			
	FULL MARKET VALUE	120,000		
			TOTAL TAX ---	1,636.46**
				DATE #1 09/30/15
				AMT DUE 1,636.46
*****				

STATE OF NEW YORK  
 COUNTY - St Lawrence  
 SCHOOL - Massena 1  
 TOWN - Massena  
 VILLAGE - Massena  
 SWIS - 405801

2 0 1 5 S C H O O L T A X R O L L  
 T A X A B L E SECTION OF THE ROLL - 1  
 OWNERS NAME SEQUENCE  
 UNIFORM PERCENT OF VALUE IS 100.00

PAGE 2013  
 VALUATION DATE-JUL 01, 2014  
 TAXABLE STATUS DATE-MAR 01, 2015

TAX MAP PARCEL NUMBER	PROPERTY LOCATION & CLASS	ASSESSMENT	EXEMPTION CODE-----	SCHOOL
CURRENT OWNERS NAME	SCHOOL DISTRICT	LAND	TAX DESCRIPTION	TAXABLE VALUE
CURRENT OWNERS ADDRESS	PARCEL SIZE/GRID COORD	TOTAL	SPECIAL DISTRICTS	TAX AMOUNT
***** 9.050-11-14 *****				
40 Roosevelt St				ACCT 1-134- 2
9.050-11-14	210 1 Family Res		Basic Star 41854	BILL 5589
Skonieczny Edward J	Massena 1 405801	6,900	Massena Central Sch	30,000
Skonieczny Vicki L	Lot 22 Blk 41	55,000		1,000.06
40 Roosevelt St	Homecroft Tract			
Massena, NY 13662	Residence-One Family			
	FRNT 50.00 DPTH 125.00			
	EAST-0354468 NRTH-1801823			
	DEED BOOK 2011 PG-9310			
	FULL MARKET VALUE	55,000		
			TOTAL TAX ---	454.57**
				DATE #1 09/30/15
				AMT DUE 454.57
***** 16.027-4-5 *****				
16.027-4-5	1 Commerce Dr			ACCT 1-202-1.5
Skywater-Massena LLC	710 Manufacture		Massena Central Sch	BILL 5590
1 Re Michel Dr	Massena 1 405801	30,700		7,604.08
Glen Burnie, MD 21060-6408	Parcel No. 16	418,200		
	Massena Ind Park			
	Light Industrial Bldg			
	ACRES 1.70			
	EAST-0356416 NRTH-1790412			
	DEED BOOK 2012 PG-16169			
	FULL MARKET VALUE	418,200		
			TOTAL TAX ---	7,604.08**
				DATE #1 09/30/15
				AMT DUE 7,604.08
***** 9.075-5-25 *****				
9.075-5-25	5 Cecil Ave			ACCT 1-201- 8
Slack Jeffrey B	210 1 Family Res		Enhanced S 41834	BILL 5591
11 Danforth Pl	Massena 1 405801	8,600	Massena Central Sch	65,300
Massena, NY 13662	Pt Of Lots 50,51 & 52	76,000		1,381.90
	Mapleview Tr.			
	Residence			
PRIOR OWNER ON 3/01/2015	FRNT 150.00 DPTH 100.00			
Hosley Rita E (LU)	BANK8888111			
	EAST-0356765 NRTH-1795231			
	DEED BOOK 2015 PG-7966			
	FULL MARKET VALUE	76,000		
			TOTAL TAX ---	276.90**
				DATE #1 09/30/15
				AMT DUE 276.90
*****				



STATE OF NEW YORK  
 COUNTY - St Lawrence  
 SCHOOL - Massena 1  
 TOWN - Massena  
 VILLAGE - Massena  
 SWIS - 405801

2 0 1 5 S C H O O L T A X R O L L  
 T A X A B L E SECTION OF THE ROLL - 1  
 OWNERS NAME SEQUENCE  
 UNIFORM PERCENT OF VALUE IS 100.00

PAGE 2014  
 VALUATION DATE-JUL 01, 2014  
 TAXABLE STATUS DATE-MAR 01, 2015

TAX MAP PARCEL NUMBER	PROPERTY LOCATION & CLASS	ASSESSMENT	EXEMPTION CODE-----	SCHOOL
CURRENT OWNERS NAME	SCHOOL DISTRICT	LAND	TAX DESCRIPTION	TAXABLE VALUE
CURRENT OWNERS ADDRESS	PARCEL SIZE/GRID COORD	TOTAL	SPECIAL DISTRICTS	TAX AMOUNT
***** 9.058-3-14 *****				
24 Haskell St				ACCT 1-237- 9 BILL 5592
9.058-3-14	210 1 Family Res		Enhanced S 41834	32,000
Slack Paula A	Massena 1 405801	6,100	Massena Central Sch	32,000 581.85
24 Haskell St	24 Haskell St	32,000		
Massena, NY 13662	Res 1 Fam w/Life U-Alice			
	FRNT 50.00 DPTH 123.00			
	BANK8888869			
	EAST-0353831 NRTH-1799821			
	DEED BOOK 2009 PG-1629			
	FULL MARKET VALUE	32,000		
			TOTAL TAX ---	0.00**
***** 9.074-6-26 *****				
31 Sherwood Dr				ACCT 1-323- 1 BILL 5594
9.074-6-26	210 1 Family Res		Enhanced S 41834	98,000
Slater Kathleen	Massena 1 405801	24,000	Massena Central Sch	98,000 1,781.92
31 Sherwood Dr	Lot 18 Blk D	98,000		
Massena, NY 13662	Westwood Tract			
	Residence-One Family			
	FRNT 78.00 DPTH 135.00			
	EAST-0352417 NRTH-1795606			
	DEED BOOK 1112 PG-1123			
	FULL MARKET VALUE	98,000		
			TOTAL TAX ---	676.92**
			DATE #1	09/30/15
			AMT DUE	676.92
***** 9.059-9-23 *****				
Water St				ACCT 1-322- 9 BILL 5595
9.059-9-23	438 Parking lot		Massena Central Sch	18,400
Slavin Albert	Massena 1 405801	15,300		18,400 334.56
Linda LaGuna	FRNT 27.00 DPTH 99.00	16,300		
1630 Pond View Ct	EAST-0355118 NRTH-1798145			
Palm Harbor, FL 34683	DEED BOOK 2004 PG-17847			
	FULL MARKET VALUE	16,300		
			TOTAL TAX ---	296.38**
			DATE #1	09/30/15
			AMT DUE	296.38
***** 9.059-9-24 *****				
7 Water St				ACCT 1-322- 9 BILL 5595
9.059-9-24	438 Parking lot		Massena Central Sch	18,400
Slavin Albert	Massena 1 405801	17,400		18,400 334.56
Linda Laguna	Vac Commerical Lot	18,400		
1630 Pond View Ct	FRNT 32.00 DPTH 99.00			
Palm Harbor, FL 34683	EAST-0355086 NRTH-1798150			
	DEED BOOK 2004 PG-17846			
	FULL MARKET VALUE	18,400		
			TOTAL TAX ---	334.56**
			DATE #1	09/30/15
			AMT DUE	334.56

\*\*\*\*\*

STATE OF NEW YORK  
 COUNTY - St Lawrence  
 SCHOOL - Massena 1  
 TOWN - Massena  
 VILLAGE - Massena  
 SWIS - 405801

2 0 1 5 S C H O O L T A X R O L L  
 T A X A B L E SECTION OF THE ROLL - 1  
 OWNERS NAME SEQUENCE  
 UNIFORM PERCENT OF VALUE IS 100.00

PAGE 2015  
 VALUATION DATE-JUL 01, 2014  
 TAXABLE STATUS DATE-MAR 01, 2015

TAX MAP PARCEL NUMBER	PROPERTY LOCATION & CLASS	ASSESSMENT	EXEMPTION CODE-----	SCHOOL
CURRENT OWNERS NAME	SCHOOL DISTRICT	LAND	TAX DESCRIPTION	TAXABLE VALUE
CURRENT OWNERS ADDRESS	PARCEL SIZE/GRID COORD	TOTAL	SPECIAL DISTRICTS	TAX AMOUNT
***** 9.066-11-12 *****				
9.066-11-12	38 Bridges Ave			ACCT 1-494- 4
Slavin Albert	210 1 Family Res		Massena Central Sch	84,000
Slavin Helen	Massena 1 405801	17,500		
Attn: Linda Laguna	Lot 36	84,000		
1630 Pond View Ct	Joy Tract			
Palm Harbor, FL 34683	Plot Revised 2/2012 LDC			
	FRNT 60.00 DPTH 140.00			
	EAST-0354361 NRTH-1796352			
	DEED BOOK 523 PG-00196			
	FULL MARKET VALUE	84,000		
			TOTAL TAX ---	1,527.36**
				DATE #1 09/30/15
				AMT DUE 1,527.36
***** 9.059-9-22 *****				
9.059-9-22	31 Water St			ACCT 1-401- 6
Slavins Furniture	484 1 use sm bld		Massena Central Sch	16,300
Slavins Jewel	Massena 1 405801	10,800		
38 Bridges Ave	fmr. gas station posible	16,300		
Massena, NY 13662	Corner of Glenn & Water S			
	fmr gas stat.(brick)			
	FRNT 50.00 DPTH 90.00			
	EAST-0355387 NRTH-1798085			
	DEED BOOK 998 PG-00372			
	FULL MARKET VALUE	16,300		
			TOTAL TAX ---	296.38**
				DATE #1 09/30/15
				AMT DUE 296.38
***** 10.069-1-26 *****				
10.069-1-26	190 E Hatfield St			ACCT 1-297- 7
Sleister Kay H	210 1 Family Res		Basic Star 41854	30,000
190 E Hatfield St	Massena 1 405801	13,100	Massena Central Sch	70,000
Massena, NY 13662	Lot 7 Blk 493	70,000		
	Domingos Tr			
	Res-One Family			
	FRNT 80.00 DPTH 144.00			
	BANK8888111			
	EAST-0361001 NRTH-1794125			
	DEED BOOK 2011 PG-7038			
	FULL MARKET VALUE	70,000		
			TOTAL TAX ---	727.31**
				DATE #1 09/30/15
				AMT DUE 727.31
*****				

STATE OF NEW YORK  
 COUNTY - St Lawrence  
 SCHOOL - Massena 1  
 TOWN - Massena  
 VILLAGE - Massena  
 SWIS - 405801

2 0 1 5 S C H O O L T A X R O L L  
 T A X A B L E SECTION OF THE ROLL - 1  
 OWNERS NAME SEQUENCE  
 UNIFORM PERCENT OF VALUE IS 100.00

PAGE 2016  
 VALUATION DATE-JUL 01, 2014  
 TAXABLE STATUS DATE-MAR 01, 2015

TAX MAP PARCEL NUMBER	PROPERTY LOCATION & CLASS	ASSESSMENT	EXEMPTION CODE-----	SCHOOL
CURRENT OWNERS NAME	SCHOOL DISTRICT	LAND	TAX DESCRIPTION	TAXABLE VALUE
CURRENT OWNERS ADDRESS	PARCEL SIZE/GRID COORD	TOTAL	SPECIAL DISTRICTS	TAX AMOUNT
***** 9.067-8-20 *****				
9.067-8-20	14 Laurel Ave			ACCT 1-522- 5
Slyman Robert	210 1 Family Res		Enhanced S 41834	BILL 5599
Slyman Pauline	Massena 1 405801	21,000	Massena Central Sch	61,000
14 Laurel Ave	Lot 3 Irregular Lot	61,000		1,109.16
Massena, NY 13662	Clary Tract			
	Residence One Family			
	FRNT 68.00 DPTH 230.00			
	EAST-0355777 NRTH-1796591			
	DEED BOOK 1113 PG-440			
	FULL MARKET VALUE	61,000		
			TOTAL TAX ---	4.16**
				DATE #1 09/30/15
				AMT DUE 4.16
***** 9.074-10-13 *****				
9.074-10-13	71 Nightengale Ave			ACCT 1- 65- 8
Small Elwood	210 1 Family Res		Enhanced S 41834	BILL 5600
Small Norma	Massena 1 405801	12,400	Massena Central Sch	65,300
71 Nightengale Ave	Lot 22 Blk 332	76,000		1,381.90
Massena, NY 13662	Prospect Hgts Sub			
	Residence One Family			
	FRNT 70.00 DPTH 141.00			
	EAST-0353864 NRTH-1794653			
	DEED BOOK 2012 PG-12233			
	FULL MARKET VALUE	76,000		
			TOTAL TAX ---	276.90**
				DATE #1 09/30/15
				AMT DUE 276.90
***** 9.057-8-21 *****				
9.057-8-21	7 Erwin Ave			ACCT 1-182- 7
Small Jeffrey	210 1 Family Res		Basic Star 41854	BILL 5601
Small Michele	Massena 1 405801	10,400	RPTL466_f 41690	30,000
7 Erwin Ave	Lot 34	60,000	Massena Central Sch	3,000
Massena, NY 13662	Waterbury Farm			1,036.42
	Residence One Family			
	FRNT 60.00 DPTH 112.00			
	EAST-0351409 NRTH-1799453			
	DEED BOOK 1039 PG-00263			
	FULL MARKET VALUE	60,000		
			TOTAL TAX ---	490.93**
				DATE #1 09/30/15
				AMT DUE 490.93
*****				

STATE OF NEW YORK  
 COUNTY - St Lawrence  
 SCHOOL - Massena 1  
 TOWN - Massena  
 VILLAGE - Massena  
 SWIS - 405801

2 0 1 5 S C H O O L T A X R O L L  
 T A X A B L E SECTION OF THE ROLL - 1  
 OWNERS NAME SEQUENCE  
 UNIFORM PERCENT OF VALUE IS 100.00

PAGE 2017  
 VALUATION DATE-JUL 01, 2014  
 TAXABLE STATUS DATE-MAR 01, 2015

TAX MAP PARCEL NUMBER	PROPERTY LOCATION & CLASS	ASSESSMENT	EXEMPTION CODE-----	SCHOOL
CURRENT OWNERS NAME	SCHOOL DISTRICT	LAND	TAX DESCRIPTION	TAXABLE VALUE
CURRENT OWNERS ADDRESS	PARCEL SIZE/GRID COORD	TOTAL	SPECIAL DISTRICTS	TAX AMOUNT
9.058-5-32.1	12 East Ave 210 1 Family Res		Basic Star 41854	ACCT 1-531- 4
Small Robert	Massena 1 405801	13,400	Massena Central Sch	55,100
Small Renee	Half Lot27	55,100		
12 East Ave	Hosmer Tract			
Massena, NY 13662	Parcels combined 5/2014			
	FRNT 126.00 DPTH 165.00			
	EAST-0351562 NRTH-1798714			
	DEED BOOK 1050 PG-00414			
	FULL MARKET VALUE	55,100		
			TOTAL TAX ---	456.39**
				DATE #1 09/30/15
				AMT DUE 456.39
9.067-9-21	Off Main St 482 Det row bldg		Massena Central Sch	ACCT 1-502- 3
Smith Wm L Hardware Corp	Massena 1 405801	13,600		75,300
PO Box 187	Storage & Warehouse	75,300		
Massena, NY 13662	FRNT 68.00 DPTH 65.00			
	EAST-0354915 NRTH-1797106			
	DEED BOOK 882 PG-00381			
	FULL MARKET VALUE	75,300		
			TOTAL TAX ---	1,369.17**
				DATE #1 09/30/15
				AMT DUE 1,369.17
9.068-10-7	14 Stearns St 210 1 Family Res		Basic Star 41854	ACCT 1- 56- 8
Smith (LC) Judy	Massena 1 405801	6,900	Massena Central Sch	47,000
14 Stearns St	Lot 7 Blk 102	47,000		
Massena, NY 13662	Tyo Tract			
	FRNT 50.00 DPTH 155.00			
	EAST-0359485 NRTH-1796749			
	DEED BOOK 1050 PG-00576			
	FULL MARKET VALUE	47,000		
			TOTAL TAX ---	309.11**
				DATE #1 09/30/15
				AMT DUE 309.11
9.067-9-17	17 Danforth Pl 210 1 Family Res		Massena Central Sch	ACCT 1-500- 5
Smith (LU) Elizabeth T	Massena 1 405801	15,700		65,000
Thomas & Nancy Rickard	Lot 8	65,000		
10 Hickory Dr	Danforth Place			
Pennellville, NY 13132	Residene 1 Family			
	FRNT 53.00 DPTH 125.00			
	EAST-0354857 NRTH-1796916			
	DEED BOOK 2009 PG-6878			
	FULL MARKET VALUE	65,000		
			TOTAL TAX ---	1,181.89**
				DATE #1 09/30/15

AMT DUE 1,181.89

\*\*\*\*\*

STATE OF NEW YORK  
 COUNTY - St Lawrence  
 SCHOOL - Massena 1  
 TOWN - Massena  
 VILLAGE - Massena  
 SWIS - 405801

2 0 1 5 S C H O O L T A X R O L L  
 T A X A B L E SECTION OF THE ROLL - 1  
 OWNERS NAME SEQUENCE  
 UNIFORM PERCENT OF VALUE IS 100.00

PAGE 2018  
 VALUATION DATE-JUL 01, 2014  
 TAXABLE STATUS DATE-MAR 01, 2015

TAX MAP PARCEL NUMBER	PROPERTY LOCATION & CLASS	ASSESSMENT	EXEMPTION CODE-----	SCHOOL
CURRENT OWNERS NAME	SCHOOL DISTRICT	LAND	TAX DESCRIPTION	TAXABLE VALUE
CURRENT OWNERS ADDRESS	PARCEL SIZE/GRID COORD	TOTAL	SPECIAL DISTRICTS	TAX AMOUNT
***** 9.068-17-29 *****				
9.068-17-29	23 Douglas Rd			ACCT 1-383- 6
Smith Angela	210 1 Family Res		Basic Star 41854	BILL 5606
292 CR 41	Massena 1 405801	6,700	Massena Central Sch	30,000
Massena, NY 13662	Lot 56	70,000		1,272.80
	Clary Tract			
	FRNT 50.00 DPTH 150.00			
	BANK8888869			
	EAST-0357079 NRTH-1796336			
	DEED BOOK 2014 PG-7122			
	FULL MARKET VALUE	70,000		
			TOTAL TAX ---	727.31**
				DATE #1 09/30/15
				AMT DUE 727.31
***** 9.067-3-33.1 *****				
9.067-3-33.1	68 E Orvis St			ACCT 1-101- 7
Smith Bruce G	482 Det row bldg		Massena Central Sch	BILL 5607
Shirley Smith	Massena 1 405801	24,100		3,236.55
PO Box 651	Comm. Bldg. W/4 Apts Over	178,000		
Parishville, NY 13672	FRNT 92.43 DPTH 165.00			
	EAST-0355957 NRTH-1797022			
	DEED BOOK 2002 PG-6898			
	FULL MARKET VALUE	178,000		
			TOTAL TAX ---	3,236.55**
				DATE #1 09/30/15
				AMT DUE 3,236.55
***** 9.042-3-3 *****				
9.042-3-3	25 Monroe Pkwy			ACCT 1-115- 7
Smith Bryan	210 1 Family Res		Basic Star 41854	BILL 5608
Sharpe Nicole	Massena 1 405801	6,700	Massena Central Sch	30,000
25 Monroe Pkwy	Lot 14 Blk 48	60,000		1,090.97
Massena, NY 13662	Homecroft Tr			
	FRNT 50.00 DPTH 120.00			
	BANK8888111			
	EAST-0353789 NRTH-1802919			
	DEED BOOK 2011 PG-5246			
	FULL MARKET VALUE	60,000		
			TOTAL TAX ---	545.48**
				DATE #1 09/30/15
				AMT DUE 545.48
***** 9.067-4-9 *****				
9.067-4-9	170,172 Water St			ACCT 1-552- 4. 2
Smith Cecile O	280 Res Multiple		Massena Central Sch	BILL 5609
PO Box 941	Massena 1 405801	6,800		727.32
Potsdam, NY 13676	Water Street	40,000		
	170 B-172			
	Multiple Residences			
	FRNT 64.00 DPTH 125.00			
	EAST-0356569 NRTH-1796955			
	DEED BOOK 2008 PG-16649			
	FULL MARKET VALUE	40,000		
			TOTAL TAX ---	727.32**

DATE #1 09/30/15  
AMT DUE 727.32

\*\*\*\*\*

STATE OF NEW YORK  
 COUNTY - St Lawrence  
 SCHOOL - Massena 1  
 TOWN - Massena  
 VILLAGE - Massena  
 SWIS - 405801

2 0 1 5 S C H O O L T A X R O L L  
 T A X A B L E SECTION OF THE ROLL - 1  
 OWNERS NAME SEQUENCE  
 UNIFORM PERCENT OF VALUE IS 100.00

PAGE 2019  
 VALUATION DATE-JUL 01, 2014  
 TAXABLE STATUS DATE-MAR 01, 2015

TAX MAP PARCEL NUMBER	PROPERTY LOCATION & CLASS	ASSESSMENT	EXEMPTION CODE-----	SCHOOL
CURRENT OWNERS NAME	SCHOOL DISTRICT	LAND	TAX DESCRIPTION	TAXABLE VALUE
CURRENT OWNERS ADDRESS	PARCEL SIZE/GRID COORD	TOTAL	SPECIAL DISTRICTS	TAX AMOUNT
***** 9.067-4-11 *****				
9.067-4-11	168 Water St			ACCT 1-552- 4. 1 BILL 5610
Smith Cecile O	311 Res vac land		Massena Central Sch	4,000 72.73
146 E Orvis St Ste A	Massena 1 405801	4,000		
Massena, NY 13662-2267	Vac Lot	4,000		
	FRNT 130.00 DPTH 153.00			
	EAST-0356498 NRTH-1797073			
	DEED BOOK 1113 PG-197			
	FULL MARKET VALUE	4,000		
			TOTAL TAX ---	72.73**
				DATE #1 09/30/15
				AMT DUE 72.73
***** 9.076-2-9 *****				
9.076-2-9	62 Parker Ave			ACCT 1-263- 4 BILL 5611
Smith Christopher E	210 1 Family Res		Basic Star 41854	30,000
Hewitt Heather J	Massena 1 405801	8,200	Massena Central Sch	65,900 1,198.25
62 Parker Ave	Lot 106	65,900		
Massena, NY 13662	Oakmont			
	Res-One Family			
	FRNT 75.00 DPTH 176.00			
	EAST-0357617 NRTH-1795853			
	DEED BOOK 2009 PG-20939			
	FULL MARKET VALUE	65,900		
			TOTAL TAX ---	652.76**
				DATE #1 09/30/15
				AMT DUE 652.76
***** 9.066-3-9.1 *****				
9.066-3-9.1	126 Allen St			ACCT 1-167- 6 BILL 5612
Smith David	210 1 Family Res		Basic Star 41854	30,000
Smith Lisa	Massena 1 405801	18,600	Massena Central Sch	72,000 1,309.17
126 Allen St	Part Lots 2 & 3 Blk 2	72,000		
Massena, NY 13662	Phillips Tract			
	Res 1 Fam W/15% Vet Ex			
	FRNT 60.00 DPTH 161.00			
	EAST-0353674 NRTH-1797047			
	DEED BOOK 1999 PG-3441			
	FULL MARKET VALUE	72,000		
			TOTAL TAX ---	763.68**
				DATE #1 09/30/15
				AMT DUE 763.68
*****				



STATE OF NEW YORK  
 COUNTY - St Lawrence  
 SCHOOL - Massena 1  
 TOWN - Massena  
 VILLAGE - Massena  
 SWIS - 405801

2 0 1 5 S C H O O L T A X R O L L  
 T A X A B L E SECTION OF THE ROLL - 1  
 OWNERS NAME SEQUENCE  
 UNIFORM PERCENT OF VALUE IS 100.00

PAGE 2020  
 VALUATION DATE-JUL 01, 2014  
 TAXABLE STATUS DATE-MAR 01, 2015

TAX MAP PARCEL NUMBER	PROPERTY LOCATION & CLASS	ASSESSMENT	EXEMPTION CODE-----	SCHOOL
CURRENT OWNERS NAME	SCHOOL DISTRICT	LAND	TAX DESCRIPTION	TAXABLE VALUE
CURRENT OWNERS ADDRESS	PARCEL SIZE/GRID COORD	TOTAL	SPECIAL DISTRICTS	TAX AMOUNT
***** 9.074-10-7 *****				
9.074-10-7	35 Highland Ave			ACCT 1-432- 6
Smith Edward G II	210 1 Family Res		Basic Star 41854	BILL 5613
Smith Tammy J	Massena 1 405801	10,400	Massena Central Sch	30,000
35 Highland Ave	Lot 1 Blk 331	91,000		1,654.64
Massena, NY 13662	Prospect Heights			
	Res-One Family			
	FRNT 141.00 DPTH 80.00			
	BANK8888111			
	EAST-0353592 NRTH-1795078			
	DEED BOOK 2014 PG-16836			
	FULL MARKET VALUE	91,000		
			TOTAL TAX ---	1,109.15**
				DATE #1 09/30/15
				AMT DUE 1,109.15
***** 9.067-5-8 *****				
9.067-5-8	147 E Orvis St			ACCT 1-502- 7
Smith Family Trust	210 1 Family Res		Massena Central Sch	BILL 5614
PO Box 941	Massena 1 405801	15,800		30,000
Potsdam, NY 13676	Lot 72	30,000		545.49
	Clary Tract			
	Residence 1 Family			
	FRNT 60.00 DPTH 115.00			
	EAST-0356870 NRTH-1796822			
	DEED BOOK 2004 PG-4314			
	FULL MARKET VALUE	30,000		
			TOTAL TAX ---	545.49**
				DATE #1 09/30/15
				AMT DUE 545.49
***** 9.068-7-40 *****				
9.068-7-40	34 King St			ACCT 1-509- 7
Smith George J	210 1 Family Res		Basic Star 41854	BILL 5615
Smith Debra A	Massena 1 405801	7,700	Massena Central Sch	30,000
34 King St	Lot 9	59,000		1,072.79
Massena, NY 13662	Southern Dev			
	Res-One Family			
	FRNT 65.00 DPTH 130.00			
	EAST-0360303 NRTH-1797469			
	DEED BOOK 989 PG-00503			
	FULL MARKET VALUE	59,000		
			TOTAL TAX ---	527.30**
				DATE #1 09/30/15
				AMT DUE 527.30
*****				

STATE OF NEW YORK  
 COUNTY - St Lawrence  
 SCHOOL - Massena 1  
 TOWN - Massena  
 VILLAGE - Massena  
 SWIS - 405801

2 0 1 5 S C H O O L T A X R O L L  
 T A X A B L E SECTION OF THE ROLL - 1  
 OWNERS NAME SEQUENCE  
 UNIFORM PERCENT OF VALUE IS 100.00

PAGE 2021  
 VALUATION DATE-JUL 01, 2014  
 TAXABLE STATUS DATE-MAR 01, 2015

TAX MAP PARCEL NUMBER	PROPERTY LOCATION & CLASS	ASSESSMENT	EXEMPTION CODE-----	SCHOOL
CURRENT OWNERS NAME	SCHOOL DISTRICT	LAND	TAX DESCRIPTION	TAXABLE VALUE
CURRENT OWNERS ADDRESS	PARCEL SIZE/GRID COORD	TOTAL	SPECIAL DISTRICTS	TAX AMOUNT
***** 9.068-11-12 *****				
9.068-11-12	8 Malby Ave			ACCT 1- 95- 4
Smith James	210 1 Family Res		Massena Central Sch	BILL 5616
114 S Grasse River Rd	Massena 1 405801	5,500		37,000 672.77
Massena, NY 13662	Lot 12 Blk 111	37,000		
	Tyo Tract			
	Res 1 Family W/15% Vet Ex			
	FRNT 50.00 DPTH 100.00			
	EAST-0358755 NRTH-1796632			
	DEED BOOK 2002 PG-4946			
	FULL MARKET VALUE	37,000		
			TOTAL TAX ---	672.77**
				DATE #1 09/30/15
				AMT DUE 672.77
***** 9.050-4-32 *****				
9.050-4-32	88 Stoughton Ave			ACCT 1-438- 8
Smith Jason L	210 1 Family Res		Basic Star 41854	BILL 5617
88 Stoughton Ave	Massena 1 405801	6,200	Massena Central Sch	30,000
Massena, NY 13662	Lot 21 Blk 36	60,000		1,090.97
	P.g.r.			
	RES 1 FAM W/DET GAR			
	FRNT 50.00 DPTH 125.00			
	BANK8888869			
	EAST-0354455 NRTH-1801466			
	DEED BOOK 2015 PG-444			
	FULL MARKET VALUE	60,000		
			TOTAL TAX ---	545.48**
				DATE #1 09/30/15
				AMT DUE 545.48
***** 9.066-7-9 *****				
9.066-7-9	12 Nightengale Ave			ACCT 1-147- 8
Smith John	210 1 Family Res		Basic Star 41854	BILL 5618
Smith Carol	Massena 1 405801	27,100	Massena Central Sch	30,000
12 Nightengale Ave	Lot 5 & 40Ft,lot 6 Blk A	176,000		3,200.19
Massena, NY 13662	Westwood Tr			
	Residence - 1 Fam W/pool			
	FRNT 105.00 DPTH 140.00			
	EAST-0352547 NRTH-1796284			
	DEED BOOK 1084 PG-543			
	FULL MARKET VALUE	176,000		
			TOTAL TAX ---	2,654.70**
				DATE #1 09/30/15
				AMT DUE 2,654.70
*****				

STATE OF NEW YORK  
 COUNTY - St Lawrence  
 SCHOOL - Massena 1  
 TOWN - Massena  
 VILLAGE - Massena  
 SWIS - 405801

2 0 1 5 S C H O O L T A X R O L L  
 T A X A B L E SECTION OF THE ROLL - 1  
 OWNERS NAME SEQUENCE  
 UNIFORM PERCENT OF VALUE IS 100.00

PAGE 2022  
 VALUATION DATE-JUL 01, 2014  
 TAXABLE STATUS DATE-MAR 01, 2015

TAX MAP PARCEL NUMBER	PROPERTY LOCATION & CLASS	ASSESSMENT	EXEMPTION CODE-----	SCHOOL
CURRENT OWNERS NAME	SCHOOL DISTRICT	LAND	TAX DESCRIPTION	TAXABLE VALUE
CURRENT OWNERS ADDRESS	PARCEL SIZE/GRID COORD	TOTAL	SPECIAL DISTRICTS	TAX AMOUNT
*****				
9.067-2-10	38 Glenn St			9.067-2-10
Smith Jonathan	210 1 Family Res		Basic Star 41854	ACCT 1-100- 7
Smith Patricia	Massena 1 405801	7,800	Massena Central Sch	BILL 5619
38 Glenn St	Glenn St Res & Barn	77,000		854.59**
Massena, NY 13662	Res 1 Family W/ Barn/gar			DATE #1 09/30/15
	FRNT 76.00 DPTH 150.00			AMT DUE 854.59
	EAST-0355281 NRTH-1797570			*****
	DEED BOOK 1008 PG-00415			9.076-3-8
	FULL MARKET VALUE	77,000		ACCT 1-495- 9
			TOTAL TAX ---	BILL 5620
				61,000
				1,109.16
				4.16**
				DATE #1 09/30/15
				AMT DUE 4.16
				*****
9.068-4-28	9 Grant St			9.068-4-28
Smith Krystal L	210 1 Family Res		Basic Star 41854	ACCT 1-459- 4
Smith Dante D	Massena 1 405801	6,500	Massena Central Sch	BILL 5621
9 Grant St	Lot 13 Blk 4	65,000		30,000
Massena, NY 13662	Rvt			1,181.89
	Residence One Family			636.40**
	FRNT 50.00 DPTH 139.30			DATE #1 09/30/15
	EAST-0358563 NRTH-1797411			AMT DUE 636.40
	DEED BOOK 2013 PG-3898			*****
	FULL MARKET VALUE	65,000		
			TOTAL TAX ---	

STATE OF NEW YORK  
 COUNTY - St Lawrence  
 SCHOOL - Massena 1  
 TOWN - Massena  
 VILLAGE - Massena  
 SWIS - 405801

2 0 1 5 S C H O O L T A X R O L L  
 T A X A B L E SECTION OF THE ROLL - 1  
 OWNERS NAME SEQUENCE  
 UNIFORM PERCENT OF VALUE IS 100.00

PAGE 2023  
 VALUATION DATE-JUL 01, 2014  
 TAXABLE STATUS DATE-MAR 01, 2015

TAX MAP PARCEL NUMBER	PROPERTY LOCATION & CLASS	ASSESSMENT	EXEMPTION CODE-----	SCHOOL
CURRENT OWNERS NAME	SCHOOL DISTRICT	LAND	TAX DESCRIPTION	TAXABLE VALUE
CURRENT OWNERS ADDRESS	PARCEL SIZE/GRID COORD	TOTAL	SPECIAL DISTRICTS	TAX AMOUNT
***** 9.068-4-8 *****				
10 Burney Ave				ACCT 1-273- 3 BILL 5622
9.068-4-8	210 1 Family Res		Basic Star 41854	30,000
Smith Lawrence (LC)	Massena 1 405801	5,400	Massena Central Sch	47,000 854.60
10 Burney Ave	Lot 10 Blk 4	47,000		
Massena, NY 13662	Stearns Tract 2			
	FRNT 50.00 DPTH 140.00			
	EAST-0358672 NRTH-1797523			
	DEED BOOK 2001 PG-19574			
	FULL MARKET VALUE	47,000		
TOTAL TAX ---				309.11**
				DATE #1 09/30/15
				AMT DUE 309.11
***** 9.075-3-31 *****				
15 Bowers St				ACCT 1-242- 9 BILL 5623
9.075-3-31	210 1 Family Res		Basic Star 41854	30,000
Smith Linda	Massena 1 405801	7,300	Massena Central Sch	55,000 1,000.06
15 Bowers St	One Family Residence	55,000		
Massena, NY 13662	FRNT 60.00 DPTH 156.00			
	EAST-0356041 NRTH-1794661			
	DEED BOOK 1096 PG-314			
	FULL MARKET VALUE	55,000		
TOTAL TAX ---				454.57**
				DATE #1 09/30/15
				AMT DUE 454.57
***** 9.051-3-54 *****				
51 Liberty Ave				ACCT 1-365- 7 BILL 5624
9.051-3-54	210 1 Family Res		Basic Star 41854	30,000
Smith Marcy (LC)	Massena 1 405801	5,500	Massena Central Sch	32,000 581.85
White Larry	Lot 9 Blk 12	32,000		
51 Liberty Ave	P.g.r.			
Massena, NY 13662	Res-One Family			
	FRNT 51.00 DPTH 140.00			
	BANK8888830			
	EAST-0357326 NRTH-1800410			
	DEED BOOK 1052 PG-00258			
	FULL MARKET VALUE	32,000		
TOTAL TAX ---				36.36**
				DATE #1 09/30/15
				AMT DUE 36.36
***** 9.051-3-55 *****				
Poplar St				ACCT 1-365- 6 BILL 5625
9.051-3-55	311 Res vac land		Massena Central Sch	2,500 45.46
Smith Marcy (LC)	Massena 1 405801	2,500		
White Larry	Lot 10 Blk 12	2,500		
51 Liberty Ave	P.g.r.			
Massena, NY 13662	Vac Lot-Corner			
	FRNT 51.00 DPTH 140.00			
	BANK8888830			
	EAST-0357413 NRTH-1800358			
	DEED BOOK 1052 PG-00258			
	FULL MARKET VALUE	2,500		

TOTAL TAX ---

45.46\*\*

DATE #1 09/30/15

AMT DUE 45.46

\*\*\*\*\*

STATE OF NEW YORK  
 COUNTY - St Lawrence  
 SCHOOL - Massena 1  
 TOWN - Massena  
 VILLAGE - Massena  
 SWIS - 405801

2 0 1 5 S C H O O L T A X R O L L  
 T A X A B L E SECTION OF THE ROLL - 1  
 OWNERS NAME SEQUENCE  
 UNIFORM PERCENT OF VALUE IS 100.00

PAGE 2024  
 VALUATION DATE-JUL 01, 2014  
 TAXABLE STATUS DATE-MAR 01, 2015

TAX MAP PARCEL NUMBER	PROPERTY LOCATION & CLASS	ASSESSMENT	EXEMPTION CODE-----	SCHOOL
CURRENT OWNERS NAME	SCHOOL DISTRICT	LAND	TAX DESCRIPTION	TAXABLE VALUE
CURRENT OWNERS ADDRESS	PARCEL SIZE/GRID COORD	TOTAL	SPECIAL DISTRICTS	TAX AMOUNT
*****				
9.073-11-1	15 Churchill Ave			9.073-11-1
Smith Megan E	210 1 Family Res		Basic Star 41854	ACCT 1-406- 3
15 Churchill Ave	Massena 1 405801	30,400	Massena Central Sch	BILL 5626
Massena, NY 13662	Lot 18 & 19 Blk G	169,000		30,000
	Westwood Tract			3,072.91
	Residence-One Family			
	FRNT 150.00 DPTH 137.30			
	EAST-0351480 NRTH-1795837			
	DEED BOOK 2007 PG-19790			
	FULL MARKET VALUE	169,000		
			TOTAL TAX ---	2,527.42**
				DATE #1 09/30/15
				AMT DUE 2,527.42
*****				
9.075-10-11	26 Kent St			9.075-10-11
Smith Michele R	210 1 Family Res		Basic Star 41854	ACCT 1-159- 9
Smith Kevin	Massena 1 405801	6,700	Massena Central Sch	BILL 5627
26 Kent St	Lot 88	58,000		30,000
Massena, NY 13662	Mapleview Tr			1,054.61
	1 Fam Res			
	FRNT 50.00 DPTH 150.00			
	EAST-0357067 NRTH-1795404			
	DEED BOOK 2012 PG-17914			
	FULL MARKET VALUE	58,000		
			TOTAL TAX ---	509.12**
				DATE #1 09/30/15
				AMT DUE 509.12
*****				
9.060-8-20	19 Tamarack St			9.060-8-20
Smith Patrick A	210 1 Family Res		Massena Central Sch	ACCT 1- 20- 7
146 E Orvis St Apt 2	Massena 1 405801	5,200		BILL 5628
Massena, NY 13662-2267	Lot 26	28,000		28,000
	Haskell Tract			509.12
	Residence 1 Family			
	FRNT 50.00 DPTH 125.00			
	EAST-0358862 NRTH-1798214			
	DEED BOOK 2012 PG-16380			
	FULL MARKET VALUE	28,000		
			TOTAL TAX ---	509.12**
				DATE #1 09/30/15
				AMT DUE 509.12
*****				

STATE OF NEW YORK  
 COUNTY - St Lawrence  
 SCHOOL - Massena 1  
 TOWN - Massena  
 VILLAGE - Massena  
 SWIS - 405801

2 0 1 5 S C H O O L T A X R O L L  
 T A X A B L E SECTION OF THE ROLL - 1  
 OWNERS NAME SEQUENCE  
 UNIFORM PERCENT OF VALUE IS 100.00

TAX MAP PARCEL NUMBER	PROPERTY LOCATION & CLASS	ASSESSMENT	EXEMPTION CODE-----	SCHOOL
CURRENT OWNERS NAME	SCHOOL DISTRICT	LAND	TAX DESCRIPTION	TAXABLE VALUE
CURRENT OWNERS ADDRESS	PARCEL SIZE/GRID COORD	TOTAL	SPECIAL DISTRICTS	TAX AMOUNT
***** 9.067-4-6 *****				
9.067-4-6	146 E Orvis St			ACCT 1-502- 5
Smith Patrick A	483 Converted Re		Massena Central Sch	68,000
146 E Orvis St Apt 2	Massena 1 405801	9,400		
Massena, NY 13662-2267	General Grocery Store	68,000		
	Grocery Store W/ 2 Apts			
	FRNT 53.00 DPTH 147.00			
	EAST-0356729 NRTH-1796982			
	DEED BOOK 2011 PG-15333			
	FULL MARKET VALUE	68,000		
			TOTAL TAX ---	1,236.44**
			DATE #1	09/30/15
			AMT DUE	1,236.44
***** 9.067-5-4 *****				
9.067-5-4	111 E Orvis St			ACCT 1-542- 9
Smith Patrick A	210 1 Family Res		Massena Central Sch	50,000
146 E Orvis St Apt 2	Massena 1 405801	7,600		
Massena, NY 13662-2267	Residence One Family	50,000		
	FRNT 56.00 DPTH 195.00			
	EAST-0356636 NRTH-1796649			
	DEED BOOK 2011 PG-15335			
	FULL MARKET VALUE	50,000		
			TOTAL TAX ---	909.14**
			DATE #1	09/30/15
			AMT DUE	909.14
***** 9.068-12-14 *****				
9.068-12-14	42 Grant St			ACCT 1-281- 1
Smith Patrick A	270 Mfg housing		Massena Central Sch	19,000
146 E Orvis St Apt 2	Massena 1 405801	6,500		
Massena, NY 13662-2267	Lot 3	19,000		
	Oakmont Tract			
	FRNT 50.00 DPTH 140.00			
	EAST-0358802 NRTH-1796544			
	DEED BOOK 2009 PG-16839			
	FULL MARKET VALUE	19,000		
			TOTAL TAX ---	345.47**
			DATE #1	09/30/15
			AMT DUE	345.47
***** 9.075-10-13 *****				
9.075-10-13	22 Kent St			ACCT 1-500- 9
Smith Patrick W	210 1 Family Res		Enhanced S 41834	65,300
Smith Patricia	Massena 1 405801	6,700	Massena Central Sch	73,000
22 Kent St	Lot 86	73,000		
Massena, NY 13662	Mapleview Tract			
	Residence - One Family			
	FRNT 50.00 DPTH 150.00			
	EAST-0357013 NRTH-1795487			
	DEED BOOK 887 PG-00692			
	FULL MARKET VALUE	73,000		
			TOTAL TAX ---	222.35**
			DATE #1	09/30/15
			AMT DUE	222.35

\*\*\*\*\*



STATE OF NEW YORK  
 COUNTY - St Lawrence  
 SCHOOL - Massena 1  
 TOWN - Massena  
 VILLAGE - Massena  
 SWIS - 405801

2 0 1 5 S C H O O L T A X R O L L  
 T A X A B L E SECTION OF THE ROLL - 1  
 OWNERS NAME SEQUENCE  
 UNIFORM PERCENT OF VALUE IS 100.00

PAGE 2026  
 VALUATION DATE-JUL 01, 2014  
 TAXABLE STATUS DATE-MAR 01, 2015

TAX MAP PARCEL NUMBER	PROPERTY LOCATION & CLASS	ASSESSMENT	EXEMPTION CODE-----	SCHOOL
CURRENT OWNERS NAME	SCHOOL DISTRICT	LAND	TAX DESCRIPTION	TAXABLE VALUE
CURRENT OWNERS ADDRESS	PARCEL SIZE/GRID COORD	TOTAL	SPECIAL DISTRICTS	TAX AMOUNT
***** 9.059-13-16 *****				
9.059-13-16	36 Bishop Ave			ACCT 1-519- 4 BILL 5633
Smith Philip W	210 1 Family Res		Enhanced S 41834	65,000
Smith Bonnie	Massena 1 405801	15,500	Massena Central Sch	1,181.89
36 Bishop Ave	Lot 15 Block 7	65,000		
Massena, NY 13662	Pine Grove Realty			
	Res-1 Fam W/vet Ex			
	FRNT 50.00 DPTH 125.00			
	EAST-0357314 NRTH-1799560			
	DEED BOOK 1048 PG-00245			
	FULL MARKET VALUE	65,000		
			TOTAL TAX ---	76.89**
			DATE #1	09/30/15
			AMT DUE	76.89
***** 9.060-11-39.1 *****				
9.060-11-39.1	17 Robinson St			BILL 5634
Smith Philip W	210 1 Family Res		Massena Central Sch	1,018.24
Smith Geraldine P	Massena 1 405801	9,100		
1264 Glatco Lodge Rd	For Map File Only	56,000		
Hanover, PA 17331	Deleted and made part of			
	10.053-3-24.11			
	FRNT 140.00 DPTH 125.00			
	ACRES 0.39 BANK8888869			
	EAST-0360151 NRTH-1798359			
	DEED BOOK 2009 PG-239			
	FULL MARKET VALUE	56,000		
			TOTAL TAX ---	1,018.24**
			DATE #1	09/30/15
			AMT DUE	1,018.24
***** 9.059-13-10 *****				
9.059-13-10	41 Somerset Ave			ACCT 1-501- 1 BILL 5635
Smith Richard	210 1 Family Res		Massena Central Sch	872.78
20 Highland Ave	Massena 1 405801	5,200		
Massena, NY 13662	Lot 2 Blk 9	48,000		
	P.g.r.			
	Residence One Family			
	FRNT 50.00 DPTH 125.00			
	EAST-0357247 NRTH-1799746			
	DEED BOOK 1095 PG-221			
	FULL MARKET VALUE	48,000		
			TOTAL TAX ---	872.78**
			DATE #1	09/30/15
			AMT DUE	872.78
*****				

STATE OF NEW YORK  
 COUNTY - St Lawrence  
 SCHOOL - Massena 1  
 TOWN - Massena  
 VILLAGE - Massena  
 SWIS - 405801

2 0 1 5 S C H O O L T A X R O L L  
 T A X A B L E SECTION OF THE ROLL - 1  
 OWNERS NAME SEQUENCE  
 UNIFORM PERCENT OF VALUE IS 100.00

TAX MAP PARCEL NUMBER	PROPERTY LOCATION & CLASS	ASSESSMENT	EXEMPTION CODE-----	SCHOOL
CURRENT OWNERS NAME	SCHOOL DISTRICT	LAND	TAX DESCRIPTION	TAXABLE VALUE
CURRENT OWNERS ADDRESS	PARCEL SIZE/GRID COORD	TOTAL	SPECIAL DISTRICTS	TAX AMOUNT
***** 9.075-7-38 *****				
87 Prospect Ave				ACCT 1-203- 9 BILL 5636
9.075-7-38	210 1 Family Res		Enhanced S 41834	65,300
Smith Richard P	Massena 1 405801	27,000	Massena Central Sch	89,000 1,618.28
87 Prospect Ave	Paddock Park	89,000		
Massena, NY 13662	FRNT 90.00 DPTH 160.00			
	EAST-0354495 NRTH-1794217			
	DEED BOOK 1028 PG-00547			
	FULL MARKET VALUE	89,000		
			TOTAL TAX ---	513.28**
			DATE #1	09/30/15
			AMT DUE	513.28
***** 9.074-12-12 *****				
20 Highland Ave				ACCT 1-516- 6 BILL 5637
9.074-12-12	210 1 Family Res		Basic Star 41854	30,000
Smith Richard W	Massena 1 405801	21,800	Massena Central Sch	86,000 1,563.73
Smith Joyce A	Lot 32	86,000		
20 Highland Ave	Highland Tr			
Massena, NY 13662	Residence One Family			
	FRNT 55.00 DPTH 185.00			
	BANK8888830			
	EAST-0354196 NRTH-1795614			
	DEED BOOK 1115 PG-487			
	FULL MARKET VALUE	86,000		
			TOTAL TAX ---	1,018.24**
			DATE #1	09/30/15
			AMT DUE	1,018.24
***** 9.042-6-5 *****				
8 Garfield Ave				ACCT 1-501- 3 BILL 5638
9.042-6-5	210 1 Family Res		Enhanced S 41834	37,000
Smith Robert	Massena 1 405801	7,300	Massena Central Sch	37,000 672.77
Smith Phyllis	Lot 9 Blk 45	37,000		
8 Garfield Ave	Homecroft Tract			
Massena, NY 13662	FRNT 50.00 DPTH 143.00			
	EAST-0353829 NRTH-1802191			
	DEED BOOK 818 PG-00352			
	FULL MARKET VALUE	37,000		
			TOTAL TAX ---	0.00**
***** 9.060-6-14 *****				
16 Richards St				ACCT 1- 50- 9 BILL 5639
9.060-6-14	210 1 Family Res		Basic Star 41854	28,000
Smith Ryan V	Massena 1 405801	5,200	Massena Central Sch	28,000 509.12
Smith Elysa A	Lot 22 Blk 1	28,000		
14 Richards St	Haskell Tr			
Massena, NY 13662	Res			
	FRNT 50.00 DPTH 125.00			
	EAST-0358772 NRTH-1799458			
	DEED BOOK 2014 PG-17727			
	FULL MARKET VALUE	28,000		
			TOTAL TAX ---	0.00**

\*\*\*\*\*

STATE OF NEW YORK  
 COUNTY - St Lawrence  
 SCHOOL - Massena 1  
 TOWN - Massena  
 VILLAGE - Massena  
 SWIS - 405801

2 0 1 5 S C H O O L T A X R O L L  
 T A X A B L E SECTION OF THE ROLL - 1  
 OWNERS NAME SEQUENCE  
 UNIFORM PERCENT OF VALUE IS 100.00

PAGE 2028  
 VALUATION DATE-JUL 01, 2014  
 TAXABLE STATUS DATE-MAR 01, 2015

TAX MAP PARCEL NUMBER	PROPERTY LOCATION & CLASS	ASSESSMENT	EXEMPTION CODE-----	SCHOOL
CURRENT OWNERS NAME	SCHOOL DISTRICT	LAND	TAX DESCRIPTION	TAXABLE VALUE
CURRENT OWNERS ADDRESS	PARCEL SIZE/GRID COORD	TOTAL	SPECIAL DISTRICTS	TAX AMOUNT
*****				
9.060-6-15	14 Richards St 210 1 Family Res		Basic Star 41854	9.060-6-15
Smith Ryan V	Massena 1 405801	5,200	Massena Central Sch	ACCT 1-474- 9
Smith Elysa A	Lot 21	65,000		
14 Richards St	Haskell Tract 1			
Massena, NY 13662	Residence One Family			
	FRNT 50.00 DPTH 125.00			
	BANK8888111			
	EAST-0358740 NRTH-1799419			
	DEED BOOK 2014 PG-17728			
	FULL MARKET VALUE	65,000		
			TOTAL TAX ---	636.40**
				DATE #1 09/30/15
				AMT DUE 636.40
*****				
9.067-5-46	3 Kent St 210 1 Family Res		Massena Central Sch	9.067-5-46
Smith Sean P	Massena 1 405801	6,600		ACCT 1-499- 3
626 N Racquette River Rd	Lot 100	47,000		
Massena, NY 13662-3250	Mapleview Tract			
	Residence One Family			
	FRNT 50.00 DPTH 145.00			
	EAST-0356940 NRTH-1795948			
	DEED BOOK 2008 PG-2221			
	FULL MARKET VALUE	47,000		
			TOTAL TAX ---	854.60**
				DATE #1 09/30/15
				AMT DUE 854.60
*****				
9.066-12-9	27,29 Clark St 220 2 Family Res		Basic Star 41854	9.066-12-9
Smith Sheena T	Massena 1 405801	18,600	Massena Central Sch	ACCT 1-267- 9
Skaggs Michael J	Lot 15	69,000		
27. 29 Clark St	Andrews Tract			
Massena, NY 13662	Dbl Res			
	FRNT 60.00 DPTH 163.00			
	BANK8888111			
	EAST-0354357 NRTH-1796886			
	DEED BOOK 2013 PG-19501			
	FULL MARKET VALUE	69,000		
			TOTAL TAX ---	709.13**
				DATE #1 09/30/15
				AMT DUE 709.13
*****				

STATE OF NEW YORK  
 COUNTY - St Lawrence  
 SCHOOL - Massena 1  
 TOWN - Massena  
 VILLAGE - Massena  
 SWIS - 405801

2 0 1 5 S C H O O L T A X R O L L  
 T A X A B L E SECTION OF THE ROLL - 1  
 OWNERS NAME SEQUENCE  
 UNIFORM PERCENT OF VALUE IS 100.00

PAGE 2029  
 VALUATION DATE-JUL 01, 2014  
 TAXABLE STATUS DATE-MAR 01, 2015

TAX MAP PARCEL NUMBER	PROPERTY LOCATION & CLASS	ASSESSMENT	EXEMPTION CODE-----	SCHOOL
CURRENT OWNERS NAME	SCHOOL DISTRICT	LAND	TAX DESCRIPTION	TAXABLE VALUE
CURRENT OWNERS ADDRESS	PARCEL SIZE/GRID COORD	TOTAL	SPECIAL DISTRICTS	TAX AMOUNT
***** 9.074-4-3 *****				
9.074-4-3	34 Windsor Rd			ACCT 1-499- 9
Smith Stephen D	210 1 Family Res		Basic Star 41854	BILL 5643
34 Windsor Rd	Massena 1 405801	24,000	Massena Central Sch	30,000
Massena, NY 13662	Lot 4 Blk H	124,000		2,254.68
	Westwood Tract			
	RES 1 FAM W/DET GARAGAE			
	FRNT 78.00 DPTH 135.00			
	EAST-0352068 NRTH-1795187			
	DEED BOOK 2012 PG-7303			
	FULL MARKET VALUE	124,000		
			TOTAL TAX ---	1,709.19**
				DATE #1 09/30/15
				AMT DUE 1,709.19
***** 9.051-6-14 *****				
9.051-6-14	30 Pleasant St			ACCT 1-437- 3
Smith Steve	210 1 Family Res		Basic Star 41854	BILL 5644
Smith Melissa	Massena 1 405801	5,600	Massena Central Sch	30,000
30 Pleasant St	Residence One Family	50,000		909.14
Massena, NY 13662	FRNT 95.00 DPTH 67.00			
	EAST-0355584 NRTH-1800535			
	DEED BOOK 2000 PG-12711			
	FULL MARKET VALUE	50,000		
			TOTAL TAX ---	363.65**
				DATE #1 09/30/15
				AMT DUE 363.65
***** 9.067-6-28 *****				
9.067-6-28	19 Grove St			ACCT 1-567- 2
Smith Tim (LC) D	210 1 Family Res		Basic Star 41854	BILL 5645
King Renee L	Massena 1 405801	16,800	Massena Central Sch	30,000
19 Grove St	Lot 36	58,000		1,054.61
Massena, NY 13662	Hyde Park			
	Residence 1 Family			
	FRNT 50.00 DPTH 150.00			
	BANK8888830			
	EAST-0356063 NRTH-1796304			
	DEED BOOK 1999 PG-213			
	FULL MARKET VALUE	58,000		
			TOTAL TAX ---	509.12**
				DATE #1 09/30/15
				AMT DUE 509.12
*****				

STATE OF NEW YORK  
 COUNTY - St Lawrence  
 SCHOOL - Massena 1  
 TOWN - Massena  
 VILLAGE - Massena  
 SWIS - 405801

2 0 1 5 S C H O O L T A X R O L L  
 T A X A B L E SECTION OF THE ROLL - 1  
 OWNERS NAME SEQUENCE  
 UNIFORM PERCENT OF VALUE IS 100.00

PAGE 2030  
 VALUATION DATE-JUL 01, 2014  
 TAXABLE STATUS DATE-MAR 01, 2015

TAX MAP PARCEL NUMBER	PROPERTY LOCATION & CLASS	ASSESSMENT	EXEMPTION CODE-----	SCHOOL
CURRENT OWNERS NAME	SCHOOL DISTRICT	LAND	TAX DESCRIPTION	TAXABLE VALUE
CURRENT OWNERS ADDRESS	PARCEL SIZE/GRID COORD	TOTAL	SPECIAL DISTRICTS	TAX AMOUNT
***** 9.060-8-51 *****				
9.060-8-51	Off Railroad St			BILL 5646
Smith Walter as Trustee	438 Parking lot		Massena Central Sch	900 16.36
Small Robert	Massena 1 405801	900		
277 E Orvis St	Part L # 7 Blk 14	900		
Massena, NY 13662	Landlocked W/ease Rights			
	Triangular Lot			
	FRNT 33.00 DPTH 55.00			
	EAST-0359290 NRTH-1797941			
	DEED BOOK 1051 PG-326			
	FULL MARKET VALUE	900		
TOTAL TAX ---				16.36**
				DATE #1 09/30/15
				AMT DUE 16.36
***** 9.060-8-6 *****				
9.060-8-6	277 E Orvis St			BILL 5647
Smith Walter As Trustee &	541 Bowling alley		Massena Central Sch	255,000 4,636.63
Small Robert	Massena 1 405801	32,000		
277 E Orvis Street	Lots 3-4-5 Blk 14	255,000		
Massena, NY 13662	Stearns Tract			
	Bowling Alley ( Co-Owned)			
	FRNT 150.00 DPTH 203.00			
	EAST-0359317 NRTH-1798060			
	DEED BOOK 1102 PG-306			
	FULL MARKET VALUE	255,000		
TOTAL TAX ---				4,636.63**
				DATE #1 09/30/15
				AMT DUE 4,636.63
***** 9.057-8-24 *****				
9.057-8-24	174 Maple St			BILL 5648
Smith-Weller Nancy	220 2 Family Res		Basic Star 41854	30,000
2312 County Route 38	Massena 1 405801	11,700	Massena Central Sch	165,000 3,000.17
Brasher Falls, NY 13613	Lot 8	165,000		
	Waterbury Farm			
	Residence one Family			
	FRNT 50.00 DPTH 188.00			
	EAST-0351377 NRTH-1799322			
	DEED BOOK 2008 PG-4187			
	FULL MARKET VALUE	165,000		
TOTAL TAX ---				2,454.68**
				DATE #1 09/30/15
				AMT DUE 2,454.68
*****				

STATE OF NEW YORK  
 COUNTY - St Lawrence  
 SCHOOL - Massena 1  
 TOWN - Massena  
 VILLAGE - Massena  
 SWIS - 405801

2 0 1 5 S C H O O L T A X R O L L  
 T A X A B L E SECTION OF THE ROLL - 1  
 OWNERS NAME SEQUENCE  
 UNIFORM PERCENT OF VALUE IS 100.00

PAGE 2031  
 VALUATION DATE-JUL 01, 2014  
 TAXABLE STATUS DATE-MAR 01, 2015

TAX MAP PARCEL NUMBER	PROPERTY LOCATION & CLASS	ASSESSMENT	EXEMPTION CODE-----	SCHOOL
CURRENT OWNERS NAME	SCHOOL DISTRICT	LAND	TAX DESCRIPTION	TAXABLE VALUE
CURRENT OWNERS ADDRESS	PARCEL SIZE/GRID COORD	TOTAL	SPECIAL DISTRICTS	TAX AMOUNT
***** 9.058-2-27 *****				
110 A Maple St				ACCT 1-324- 8
9.058-2-27	220 2 Family Res		Massena Central Sch	52,000
Smith-Weller Nancy	Massena 1 405801	7,200		
2312 County Route 38	110 MAPLE STREET	52,000		
Brasher Falls, NY 13613	TWO FAMILY RESIDENCE W/GA			
	FRNT 50.00 DPTH 187.00			
	EAST-0353054 NRTH-1799280			
	DEED BOOK 2010 PG-1329			
	FULL MARKET VALUE	52,000		
TOTAL TAX ---				945.51**
				DATE #1 09/30/15
				AMT DUE 945.51
***** 9.058-2-28 *****				
112 Maple St				ACCT 1-324- 7
9.058-2-28	484 1 use sm bld		Massena Central Sch	38,000
Smith-Weller Nancy	Massena 1 405801	7,200		
2312 County Route 38	Commercial Bldg	38,000		
Brasher Falls, NY 13613	Monument Sales Shop			
	FRNT 50.00 DPTH 187.00			
	EAST-0353002 NRTH-1799283			
	DEED BOOK 2010 PG-1329			
	FULL MARKET VALUE	38,000		
TOTAL TAX ---				690.95**
				DATE #1 09/30/15
				AMT DUE 690.95
***** 9.051-5-20 *****				
29 Spruce St				ACCT 1-127- 3
9.051-5-20	210 1 Family Res		Basic Star 41854	30,000
Smithers Jody L	Massena 1 405801	5,800	Massena Central Sch	60,000
Smithers Elizabeth A	Lot 1 Blk 29	60,000		
8121 E Florence Ave	P.g.r.			
Downey, CA 90240	FRNT 93.00 DPTH 133.00			
	BANK8888220			
	EAST-0355699 NRTH-1800565			
	DEED BOOK 2010 PG-2062			
	FULL MARKET VALUE	60,000		
TOTAL TAX ---				545.48**
				DATE #1 09/30/15
				AMT DUE 545.48
*****				

STATE OF NEW YORK  
 COUNTY - St Lawrence  
 SCHOOL - Massena 1  
 TOWN - Massena  
 VILLAGE - Massena  
 SWIS - 405801

2 0 1 5 S C H O O L T A X R O L L  
 T A X A B L E SECTION OF THE ROLL - 1  
 OWNERS NAME SEQUENCE  
 UNIFORM PERCENT OF VALUE IS 100.00

PAGE 2032  
 VALUATION DATE-JUL 01, 2014  
 TAXABLE STATUS DATE-MAR 01, 2015

TAX MAP PARCEL NUMBER	PROPERTY LOCATION & CLASS	ASSESSMENT	EXEMPTION CODE-----	SCHOOL
CURRENT OWNERS NAME	SCHOOL DISTRICT	LAND	TAX DESCRIPTION	TAXABLE VALUE
CURRENT OWNERS ADDRESS	PARCEL SIZE/GRID COORD	TOTAL	SPECIAL DISTRICTS	TAX AMOUNT
***** 9.057-1-8 *****				
2 Elgin Ave				ACCT 1-535- 2 BILL 5652
9.057-1-8	210 1 Family Res		Basic Star 41854	30,000
Smoke Julie A	Massena 1 405801	25,600	Massena Central Sch	148,000 2,691.07
2 Elgin Ave	Lot 1 Blk 704E	148,000		
Massena, NY 13662	Newton Estates			
	Residence One Family			
	FRNT 128.00 DPTH 110.00			
	BANK8888830			
	EAST-0349858 NRTH-1799177			
	DEED BOOK 2015 PG-3493			
	FULL MARKET VALUE	148,000		
TOTAL TAX ---				2,145.58**
				DATE #1 09/30/15
				AMT DUE 2,145.58
***** 9.057-8-17 *****				
19 Erwin Ave				ACCT 1-213- 7 BILL 5653
9.057-8-17	210 1 Family Res		Basic Star 41854	30,000
Smoke Taylor R	Massena 1 405801	12,300	Massena Central Sch	110,000 2,000.12
Cebek Chloe A	Lot 29 & 1/2 Lot 30 Blk 3	110,000		
19 Erwin Ave	Waterbury Tract			
Massena, NY 13662	Res 1 Fam On Land Contrac			
	FRNT 95.00 DPTH 112.00			
	BANK8888830			
	EAST-0351250 NRTH-1799695			
	DEED BOOK 2012 PG-2751			
	FULL MARKET VALUE	110,000		
TOTAL TAX ---				1,454.63**
				DATE #1 09/30/15
				AMT DUE 1,454.63
***** 9.042-3-11 *****				
9 Monroe Pkwy				ACCT 1-453- 2 BILL 5654
9.042-3-11	210 1 Family Res		Basic Star 41854	30,000
Smutz Amber N	Massena 1 405801	6,900	Massena Central Sch	32,000 581.85
Smutz James S	Lot 22 Blk 48	32,000		
9 Monroe Pkwy	Homecroft Tract			
Massena, NY 13662	FRNT 65.00 DPTH 120.00			
	BANK8888111			
	EAST-0353652 NRTH-1802673			
	DEED BOOK 2013 PG-17967			
	FULL MARKET VALUE	32,000		
TOTAL TAX ---				36.36**
				DATE #1 09/30/15
				AMT DUE 36.36

\*\*\*\*\*

STATE OF NEW YORK  
 COUNTY - St Lawrence  
 SCHOOL - Massena 1  
 TOWN - Massena  
 VILLAGE - Massena  
 SWIS - 405801

2 0 1 5 S C H O O L T A X R O L L  
 T A X A B L E SECTION OF THE ROLL - 1  
 OWNERS NAME SEQUENCE  
 UNIFORM PERCENT OF VALUE IS 100.00

PAGE 2033  
 VALUATION DATE-JUL 01, 2014  
 TAXABLE STATUS DATE-MAR 01, 2015

TAX MAP PARCEL NUMBER	PROPERTY LOCATION & CLASS	ASSESSMENT	EXEMPTION CODE-----	SCHOOL
CURRENT OWNERS NAME	SCHOOL DISTRICT	LAND	TAX DESCRIPTION	TAXABLE VALUE
CURRENT OWNERS ADDRESS	PARCEL SIZE/GRID COORD	TOTAL	SPECIAL DISTRICTS	TAX AMOUNT
*****				
9.066-7-20	6 Clarkson Ave			9.066-7-20
Smythe Brian M	210 1 Family Res		Enhanced S 41834	ACCT 1-260- 9
Smythe Sharon	Massena 1 405801	21,900	Massena Central Sch	BILL 5655
6 Clarkson Ave	Lot 10 Blk C	91,000		65,300
Massena, NY 13662	Westwood Tract			1,654.64
	Residence One Family			
	FRNT 65.00 DPTH 140.00			
	EAST-0352093 NRTH-1796357			
	DEED BOOK 943 PG-00194			
	FULL MARKET VALUE	91,000		
			TOTAL TAX ---	549.64**
				DATE #1 09/30/15
				AMT DUE 549.64
*****				
9.067-5-36	39 Walnut Ave			9.067-5-36
Snell Carla J	210 1 Family Res		Basic Star 41854	ACCT 1-374- 5
39 Walnut Ave	Massena 1 405801	15,000	Massena Central Sch	BILL 5656
Massena, NY 13662	Front 1/2 Portion	70,000		30,000
	Lots 32-33 Clary Tr			1,272.80
	Res. One Family			
	FRNT 94.00 DPTH 75.00			
	EAST-0356693 NRTH-1796122			
	DEED BOOK 1060 PG-113			
	FULL MARKET VALUE	70,000		
			TOTAL TAX ---	727.31**
				DATE #1 09/30/15
				AMT DUE 727.31
*****				
9.060-2-15	7 Bishop Ave			9.060-2-15
Snell Gerald F Jr.	210 1 Family Res		Massena Central Sch	ACCT 1- 57- 5
969 Pyrites-Russell Rd	Massena 1 405801	5,200		BILL 5657
Hermon, NY 13652	Lot 2 Blk 4	11,000		200.01
	Pgr			
	Residence 1 Family			
	FRNT 50.00 DPTH 125.00			
	EAST-0357783 NRTH-1799080			
	DEED BOOK 2009 PG-19206			
	FULL MARKET VALUE	11,000		
			TOTAL TAX ---	200.01**
				DATE #1 09/30/15
				AMT DUE 200.01
*****				



STATE OF NEW YORK  
 COUNTY - St Lawrence  
 SCHOOL - Massena 1  
 TOWN - Massena  
 VILLAGE - Massena  
 SWIS - 405801

2 0 1 5 S C H O O L T A X R O L L  
 T A X A B L E SECTION OF THE ROLL - 1  
 OWNERS NAME SEQUENCE  
 UNIFORM PERCENT OF VALUE IS 100.00

PAGE 2034  
 VALUATION DATE-JUL 01, 2014  
 TAXABLE STATUS DATE-MAR 01, 2015

TAX MAP PARCEL NUMBER	PROPERTY LOCATION & CLASS	ASSESSMENT	EXEMPTION CODE-----	SCHOOL
CURRENT OWNERS NAME	SCHOOL DISTRICT	LAND	TAX DESCRIPTION	TAXABLE VALUE
CURRENT OWNERS ADDRESS	PARCEL SIZE/GRID COORD	TOTAL	SPECIAL DISTRICTS	TAX AMOUNT
***** 9.059-3-34 *****				
9.059-3-34	28 Beach St			ACCT 1- 44- 5
Snell Gerald Jr.	210 1 Family Res		Massena Central Sch	27,000
969 Pyrites-Russell Rd	Massena 1 405801	6,400		
Hermon, NY 13652	38'lot 1 Blk 780 Ober Tr	27,000		
	Ref: H.horton Survey/1953			
	Residence 1 Family			
	FRNT 38.00 DPTH 198.00			
	EAST-0355296 NRTH-1799649			
	DEED BOOK 2006 PG-19223			
	FULL MARKET VALUE	27,000		
			TOTAL TAX ---	490.94**
				DATE #1 09/30/15
				AMT DUE 490.94
***** 9.067-5-25.1 *****				
9.067-5-25.1	18 Douglas Rd			ACCT 1-503- 9
Snider (LU) Mark H	210 1 Family Res		Enhanced S 41834	
Snider (LU) Elizabeth	Massena 1 405801	8,600	Massena Central Sch	59,000
144 River Rd	Lots 38 & 39	59,000		
Waddington, NY 13694-3161	Clary Tract			
	Merged parcels 01/06			
	FRNT 100.00 DPTH 150.00			
	EAST-0356782 NRTH-1796380			
	DEED BOOK 2005 PG-19074			
	FULL MARKET VALUE	59,000		
			TOTAL TAX ---	0.00**
				DATE #1 09/30/15
				AMT DUE 5659
***** 9.076-5-18 *****				
9.076-5-18	42 Urban Dr			ACCT 1-513- 8
Snider Andrew	210 1 Family Res		Basic Star 41854	
Snider Sharon	Massena 1 405801	9,900	Massena Central Sch	59,600
42 Urban Dr	Lot 17 Blk D	59,600		
Massena, NY 13662	Urban Est			
	Residence One Family			
	FRNT 60.00 DPTH 100.00			
	EAST-0359772 NRTH-1795071			
	DEED BOOK 1004 PG-00767			
	FULL MARKET VALUE	59,600		
			TOTAL TAX ---	538.21**
				DATE #1 09/30/15
				AMT DUE 538.21
***** 9.074-10-16 *****				
9.074-10-16	77 Nightengale Ave			ACCT 1-369- 5
Snider Brian	210 1 Family Res		Massena Central Sch	72,000
Rockhill Patricia	Massena 1 405801	10,800		
75 Nightengale Ave	Lot 25 Blk 332	72,000		
Massena, NY 13662	Prospect Heights			
	Residence One Family			
	FRNT 65.00 DPTH 106.00			
	EAST-0353923 NRTH-1794419			
	DEED BOOK 2014 PG-15357			
	FULL MARKET VALUE	72,000		
			TOTAL TAX ---	1,309.17**

DATE #1 09/30/15  
AMT DUE 1,309.17

\*\*\*\*\*

STATE OF NEW YORK  
 COUNTY - St Lawrence  
 SCHOOL - Massena 1  
 TOWN - Massena  
 VILLAGE - Massena  
 SWIS - 405801

2 0 1 5 S C H O O L T A X R O L L  
 T A X A B L E SECTION OF THE ROLL - 1  
 OWNERS NAME SEQUENCE  
 UNIFORM PERCENT OF VALUE IS 100.00

PAGE 2035  
 VALUATION DATE-JUL 01, 2014  
 TAXABLE STATUS DATE-MAR 01, 2015

TAX MAP PARCEL NUMBER	PROPERTY LOCATION & CLASS	ASSESSMENT	EXEMPTION CODE-----	SCHOOL
CURRENT OWNERS NAME	SCHOOL DISTRICT	LAND	TAX DESCRIPTION	TAXABLE VALUE
CURRENT OWNERS ADDRESS	PARCEL SIZE/GRID COORD	TOTAL	SPECIAL DISTRICTS	TAX AMOUNT
***** 9.050-8-2 *****				
9.050-8-2	38 Orchard Rd			ACCT 1-418- 6
Snider JoAnn B	210 1 Family Res		Basic Star 41854	BILL 5662
38 Orchard Rd	Massena 1 405801	9,500	Massena Central Sch	30,000
Massena, NY 13662	Lot 6 Blk 730B	66,000		1,200.07
	Orchard Heights			
	Res-One Family			
	FRNT 50.00 DPTH 115.00			
	EAST-0352532 NRTH-1800771			
	DEED BOOK 2009 PG-4957			
	FULL MARKET VALUE	66,000		
			TOTAL TAX ---	654.58**
				DATE #1 09/30/15
				AMT DUE 654.58
***** 9.067-5-15 *****				
9.067-5-15	13 Douglas Rd			ACCT 1-504- 5
Snider Richard	210 1 Family Res		Massena Central Sch	BILL 5663
470 County Route 40	Massena 1 405801	16,800		945.51
Massena, NY 13662	Lot 51	52,000		
	Clary Tract			
	FRNT 50.00 DPTH 150.00			
	EAST-0356919 NRTH-1796529			
	DEED BOOK 2014 PG-17009			
	FULL MARKET VALUE	52,000		
			TOTAL TAX ---	945.51**
				DATE #1 09/30/15
				AMT DUE 945.51
***** 9.067-12-30 *****				
9.067-12-30	Ridgewood Ave			ACCT 1-503- 8
Snider Richard	311 Res vac land		Massena Central Sch	BILL 5664
13 Douglas Rd	Massena 1 405801	1,000		18.18
Massena, NY 13662	LOT 67	1,000		
	CLARY TRACT			
	VACANT SUB LOT 67			
	FRNT 25.00 DPTH 150.00			
	EAST-0357111 NRTH-1796450			
	DEED BOOK 2014 PG-17009			
	FULL MARKET VALUE	1,000		
			TOTAL TAX ---	18.18**
				DATE #1 09/30/15
				AMT DUE 18.18

\*\*\*\*\*

STATE OF NEW YORK  
 COUNTY - St Lawrence  
 SCHOOL - Massena 1  
 TOWN - Massena  
 VILLAGE - Massena  
 SWIS - 405801

2 0 1 5 S C H O O L T A X R O L L  
 T A X A B L E SECTION OF THE ROLL - 1  
 OWNERS NAME SEQUENCE  
 UNIFORM PERCENT OF VALUE IS 100.00

PAGE 2036  
 VALUATION DATE-JUL 01, 2014  
 TAXABLE STATUS DATE-MAR 01, 2015

TAX MAP PARCEL NUMBER	PROPERTY LOCATION & CLASS	ASSESSMENT	EXEMPTION CODE-----	SCHOOL
CURRENT OWNERS NAME	SCHOOL DISTRICT	LAND	TAX DESCRIPTION	TAXABLE VALUE
CURRENT OWNERS ADDRESS	PARCEL SIZE/GRID COORD	TOTAL	SPECIAL DISTRICTS	TAX AMOUNT
***** 9.067-12-31 *****				
9.067-12-31	Hazel Ave			ACCT 1-466- 4
Snider Richard	311 Res vac land		Massena Central Sch	2,000
13 Douglas Rd	Massena 1 405801	2,000		
Massena, NY 13662	Lots 64-65-66	2,000		
	Clary Tract			
	Vacant Lots			
	FRNT 175.00 DPTH 150.00			
	EAST-0357087 NRTH-1796572			
	DEED BOOK 2014 PG-17009			
	FULL MARKET VALUE	2,000		
			TOTAL TAX ---	36.37**
				DATE #1 09/30/15
				AMT DUE 36.37
***** 9.082-5-6 *****				
9.082-5-6	32 Amherst Rd			ACCT 1-127- 9
Snider Robert L	210 1 Family Res		Massena Central Sch	42,000
Snider Valerie J	Massena 1 405801	7,200		
32 Amherst Rd	Lot 15	42,000		
Massena, NY 13662	Buckeye Tract			
	FRNT 65.00 DPTH 140.00			
	BANK8888209			
	EAST-0354366 NRTH-1793372			
	DEED BOOK 2015 PG-4395			
	FULL MARKET VALUE	42,000		
			TOTAL TAX ---	763.68**
				DATE #1 09/30/15
				AMT DUE 763.68
***** 9.075-7-29.12 *****				
9.075-7-29.12	252,254, 256,258 Main St			ACCT 1-627- 5
Snider Thomas J	464 Office bldg.		Massena Central Sch	295,000
252 Main St	Massena 1 405801	29,400		
Massena, NY 13662	Snider Office Bldg	295,000		
	485-B Exempt Applied 1/89			
	4 Unit Ofc Rental Bldg			
	FRNT 120.12 DPTH 275.22			
	EAST-0355381 NRTH-1794946			
	DEED BOOK 1999 PG-15894			
	FULL MARKET VALUE	295,000		
			TOTAL TAX ---	5,363.95**
				DATE #1 09/30/15
				AMT DUE 5,363.95

\*\*\*\*\*

STATE OF NEW YORK  
 COUNTY - St Lawrence  
 SCHOOL - Massena 1  
 TOWN - Massena  
 VILLAGE - Massena  
 SWIS - 405801

2 0 1 5 S C H O O L T A X R O L L  
 T A X A B L E SECTION OF THE ROLL - 1  
 OWNERS NAME SEQUENCE  
 UNIFORM PERCENT OF VALUE IS 100.00

PAGE 2037  
 VALUATION DATE-JUL 01, 2014  
 TAXABLE STATUS DATE-MAR 01, 2015

TAX MAP PARCEL NUMBER	PROPERTY LOCATION & CLASS	ASSESSMENT	EXEMPTION CODE-----	SCHOOL
CURRENT OWNERS NAME	SCHOOL DISTRICT	LAND	TAX DESCRIPTION	TAXABLE VALUE
CURRENT OWNERS ADDRESS	PARCEL SIZE/GRID COORD	TOTAL	SPECIAL DISTRICTS	TAX AMOUNT
***** 9.059-5-6 *****				
9.059-5-6	50 Park Ave			ACCT 1-568- 9
Snow Paula	210 1 Family Res		Basic Star 41854	BILL 5668
50 Park Ave	Massena 1 405801	14,100	Massena Central Sch	30,000
Massena, NY 13662	Lot 4 Blk 19	67,000		1,218.25
	P.g.r.			
	Residence 1 Family			
	FRNT 50.00 DPTH 105.00			
	BANK8888830			
	EAST-0356076 NRTH-1799695			
	DEED BOOK 1091 PG-1138			
	FULL MARKET VALUE	67,000		
			TOTAL TAX ---	672.76**
				DATE #1 09/30/15
				AMT DUE 672.76
***** 9.075-4-22 *****				
9.075-4-22	6 Rockaway St			ACCT 1-345- 6
Snyder Bryan H	210 1 Family Res		Basic Star 41854	BILL 5669
Robbins Brittany M	Massena 1 405801	6,700	Massena Central Sch	30,000
6 Rockaway St	Lot 44 Blk	81,000		1,472.81
Massena, NY 13662	Mapleview			
	Res-One Family			
	FRNT 50.00 DPTH 150.00			
	BANK8888869			
	EAST-0356515 NRTH-1795596			
	DEED BOOK 2012 PG-8247			
	FULL MARKET VALUE	81,000		
			TOTAL TAX ---	927.32**
				DATE #1 09/30/15
				AMT DUE 927.32
***** 9.068-10-11 *****				
9.068-10-11	27 Malby Ave			ACCT 1-186- 1
Snyder Lawrence	210 1 Family Res		Basic Star 41854	BILL 5670
Snyder Enid	Massena 1 405801	5,900	Massena Central Sch	30,000
27 Malby Ave	Lot 11 Blk 102	57,000		1,036.42
Massena, NY 13662	Tyo Tr			
	Residence One Family			
	FRNT 52.00 DPTH 123.00			
	EAST-0359655 NRTH-1796687			
	DEED BOOK 770 PG-00328			
	FULL MARKET VALUE	57,000		
			TOTAL TAX ---	490.93**
				DATE #1 09/30/15
				AMT DUE 490.93

\*\*\*\*\*

STATE OF NEW YORK  
 COUNTY - St Lawrence  
 SCHOOL - Massena 1  
 TOWN - Massena  
 VILLAGE - Massena  
 SWIS - 405801

2 0 1 5 S C H O O L T A X R O L L  
 T A X A B L E SECTION OF THE ROLL - 1  
 OWNERS NAME SEQUENCE  
 UNIFORM PERCENT OF VALUE IS 100.00

PAGE 2038  
 VALUATION DATE-JUL 01, 2014  
 TAXABLE STATUS DATE-MAR 01, 2015

TAX MAP PARCEL NUMBER	PROPERTY LOCATION & CLASS	ASSESSMENT	EXEMPTION CODE-----	SCHOOL
CURRENT OWNERS NAME	SCHOOL DISTRICT	LAND	TAX DESCRIPTION	TAXABLE VALUE
CURRENT OWNERS ADDRESS	PARCEL SIZE/GRID COORD	TOTAL	SPECIAL DISTRICTS	TAX AMOUNT
***** 9.050-5-15 *****				
35 Pine St				ACCT 1-240- 5 BILL 5671
9.050-5-15	210 1 Family Res		Basic Star 41854	30,000
Snyder Lori	Massena 1 405801	15,800	Massena Central Sch	56,700 1,030.97
35 Pine St	Residence-One Family	56,700		
Massena, NY 13662	ACRES 1.10			
	EAST-0353286 NRTH-1800218			
	DEED BOOK 2011 PG-12176			
	FULL MARKET VALUE	56,700		
			TOTAL TAX ---	485.48**
			DATE #1	09/30/15
			AMT DUE	485.48
***** 9.059-5-2 *****				
42 Park Ave				ACCT 1-386- 6 BILL 5672
9.059-5-2	210 1 Family Res		Basic Star 41854	30,000
Snyder Richard A	Massena 1 405801	14,100	Massena Central Sch	79,000 1,436.45
42 Park Ave	Lot 7 Blk 19	79,000		
Massena, NY 13662	P.g.r.			
	Residence 1 Family			
	FRNT 64.00 DPTH 120.00			
	BANK8888869			
	EAST-0355921 NRTH-1799619			
	DEED BOOK 2013 PG-3903			
	FULL MARKET VALUE	79,000		
			TOTAL TAX ---	890.96**
			DATE #1	09/30/15
			AMT DUE	890.96
***** 9.042-4-55 *****				
19 Washington St				ACCT 1-377- 2 BILL 5673
9.042-4-55	210 1 Family Res		Basic Star 41854	30,000
Sokolowski Francine	Massena 1 405801	7,200	Massena Central Sch	60,000 1,090.97
19 Washington St	Lot 6 Blk 52	60,000		
Massena, NY 13662	Homecroft Tract			
	FRNT 60.00 DPTH 120.00			
	EAST-0354300 NRTH-1802270			
	DEED BOOK 2012 PG-9986			
	FULL MARKET VALUE	60,000		
			TOTAL TAX ---	545.48**
			DATE #1	09/30/15
			AMT DUE	545.48
*****				

STATE OF NEW YORK  
 COUNTY - St Lawrence  
 SCHOOL - Massena 1  
 TOWN - Massena  
 VILLAGE - Massena  
 SWIS - 405801

2 0 1 5 S C H O O L T A X R O L L  
 T A X A B L E SECTION OF THE ROLL - 1  
 OWNERS NAME SEQUENCE  
 UNIFORM PERCENT OF VALUE IS 100.00

PAGE 2039  
 VALUATION DATE-JUL 01, 2014  
 TAXABLE STATUS DATE-MAR 01, 2015

TAX MAP PARCEL NUMBER	PROPERTY LOCATION & CLASS	ASSESSMENT	EXEMPTION CODE-----	SCHOOL
CURRENT OWNERS NAME	SCHOOL DISTRICT	LAND	TAX DESCRIPTION	TAXABLE VALUE
CURRENT OWNERS ADDRESS	PARCEL SIZE/GRID COORD	TOTAL	SPECIAL DISTRICTS	TAX AMOUNT
***** 9.066-11-19 *****				
9.066-11-19	32 Elm St			ACCT 1- 41- 2
Sommerfield William	210 1 Family Res		Basic Star 41854	BILL 5674
32 Elm St	Massena 1 405801	17,500	Massena Central Sch	30,000
Massena, NY 13662	Lot 17	77,000		1,400.08
	Joy Tract			
	Residence One Family			
	FRNT 60.00 DPTH 140.00			
	EAST-0354325 NRTH-1795992			
	DEED BOOK 912 PG-00524			
	FULL MARKET VALUE	77,000		
			TOTAL TAX ---	854.59**
				DATE #1 09/30/15
				AMT DUE 854.59
***** 9.068-13-14 *****				
9.068-13-14	46 Talcott St			ACCT 1-459- 3
Sorensen Lisa A	210 1 Family Res		Basic Star 41854	BILL 5675
46 Talcott St	Massena 1 405801	6,500	Massena Central Sch	30,000
Massena, NY 13662	Lot 23	47,000		854.60
	Oakmont Tr			
	Residence One Family			
	FRNT 50.00 DPTH 140.00			
	EAST-0358543 NRTH-1796323			
	DEED BOOK 2006 PG-20867			
	FULL MARKET VALUE	47,000		
			TOTAL TAX ---	309.11**
				DATE #1 09/30/15
				AMT DUE 309.11
***** 9.050-7-4 *****				
9.050-7-4	8 Orchard Rd			ACCT 1-315- 4
Sosville Scott	210 1 Family Res		Massena Central Sch	BILL 5676
Blair Tomijo	Massena 1 405801	10,800		1,181.89
8 Orchard Rd	Lot 22	65,000		
Massena, NY 13662	Chase Tract			
	Residence-One Family			
	FRNT 50.00 DPTH 150.00			
	BANK8888111			
	EAST-0353265 NRTH-1801152			
	DEED BOOK 2014 PG-11195			
	FULL MARKET VALUE	65,000		
			TOTAL TAX ---	1,181.89**
				DATE #1 09/30/15
				AMT DUE 1,181.89
*****				

STATE OF NEW YORK  
 COUNTY - St Lawrence  
 SCHOOL - Massena 1  
 TOWN - Massena  
 VILLAGE - Massena  
 SWIS - 405801

2 0 1 5 S C H O O L T A X R O L L  
 T A X A B L E SECTION OF THE ROLL - 1  
 OWNERS NAME SEQUENCE  
 UNIFORM PERCENT OF VALUE IS 100.00

PAGE 2040  
 VALUATION DATE-JUL 01, 2014  
 TAXABLE STATUS DATE-MAR 01, 2015

TAX MAP PARCEL NUMBER	PROPERTY LOCATION & CLASS	ASSESSMENT	EXEMPTION CODE-----	SCHOOL
CURRENT OWNERS NAME	SCHOOL DISTRICT	LAND	TAX DESCRIPTION	TAXABLE VALUE
CURRENT OWNERS ADDRESS	PARCEL SIZE/GRID COORD	TOTAL	SPECIAL DISTRICTS	TAX AMOUNT
***** 9.083-9-7 *****				
9.083-9-7	476 S Main St			ACCT 1- 84- 4
Soutar Andrew	210 1 Family Res - WTRFNT		Massena Central Sch	BILL 5677
Rau Susan	Massena 1 405801	23,100		
178 Fayette Rd	Residence-One Family	57,200		
Massena, NY 13662	FRNT 272.00 DPTH 103.00			
	EAST-0355997 NRTH-1791885			
	DEED BOOK 1098 PG-308			
	FULL MARKET VALUE	57,200		
TOTAL TAX ---				1,040.06**
				DATE #1 09/30/15
				AMT DUE 1,040.06
***** 16.027-2-17 *****				
16.027-2-17	S Main St			ACCT 1- 84- 3
Soutar Andrew	311 Res vac land		Massena Central Sch	BILL 5678
Rau Susan	Massena 1 405801	2,600		
178 Fayette Rd	Vacant Land	2,600		
Massena, NY 13662	FRNT 49.00 DPTH 112.00			
	EAST-0356035 NRTH-1791787			
	DEED BOOK 1098 PG-308			
	FULL MARKET VALUE	2,600		
TOTAL TAX ---				47.28**
				DATE #1 09/30/15
				AMT DUE 47.28
***** 9.060-11-26 *****				
9.060-11-26	35 Bayley Rd			ACCT 1-130- 4
Southworth Neil	210 1 Family Res		Basic Star 41854	BILL 5679
Southworth Angela	Massena 1 405801	6,000	Massena Central Sch	30,000
35 Bayley Rd	Lot 8 Blk 2	32,000		581.85
Massena, NY 13662	Syakos Tract			
	Residence One Family			
	FRNT 45.00 DPTH 125.00			
	EAST-0360383 NRTH-1797972			
	DEED BOOK 1998 PG-5377			
	FULL MARKET VALUE	32,000		
TOTAL TAX ---				36.36**
				DATE #1 09/30/15
				AMT DUE 36.36
***** 10.069-2-20 *****				
10.069-2-20	247 E Hatfield St			ACCT 1-265- 6
Southworth Neil	210 1 Family Res		Basic Star 41854	BILL 5680
Southworth Nedra	Massena 1 405801	32,900	Massena Central Sch	30,000
247 E Hatfield Street	Lot 8	79,000		1,436.45
Massena, NY 13662	Blk 499			
	100'RFx258x97x226			
	FRNT 100.00 DPTH 242.00			
	EAST-0363206 NRTH-1794512			
	DEED BOOK 1031 PG-00030			
	FULL MARKET VALUE	79,000		
TOTAL TAX ---				890.96**
				DATE #1 09/30/15
				AMT DUE 890.96



\*\*\*\*\*

STATE OF NEW YORK  
 COUNTY - St Lawrence  
 SCHOOL - Massena 1  
 TOWN - Massena  
 VILLAGE - Massena  
 SWIS - 405801

2 0 1 5 S C H O O L T A X R O L L  
 T A X A B L E SECTION OF THE ROLL - 1  
 OWNERS NAME SEQUENCE  
 UNIFORM PERCENT OF VALUE IS 100.00

PAGE 2041  
 VALUATION DATE-JUL 01, 2014  
 TAXABLE STATUS DATE-MAR 01, 2015

TAX MAP PARCEL NUMBER	PROPERTY LOCATION & CLASS	ASSESSMENT	EXEMPTION CODE-----	SCHOOL
CURRENT OWNERS NAME	SCHOOL DISTRICT	LAND	TAX DESCRIPTION	TAXABLE VALUE
CURRENT OWNERS ADDRESS	PARCEL SIZE/GRID COORD	TOTAL	SPECIAL DISTRICTS	TAX AMOUNT
***** 9.074-10-25 *****				
9.074-10-25	77 Highland Ave			ACCT 1-165- 4 BILL 5681
Sovie James L	210 1 Family Res		Enhanced S 41834	65,300
77 Highland Ave	Massena 1 405801	24,100	Massena Central Sch	99,000 1,800.10
Massena, NY 13662	Pt Lot 15 Blk N	99,000		
	Westwood Tract			
	Residence-One Family			
	FRNT 76.00 DPTH 140.00			
	EAST-0352329 NRTH-1794222			
	DEED BOOK 1000 PG-00831			
	FULL MARKET VALUE	99,000		
			TOTAL TAX ---	695.10**
			DATE #1	09/30/15
			AMT DUE	695.10
***** 9.059-6-8 *****				
9.059-6-8	56 Bishop Ave			ACCT 8-616- 9 BILL 5682
Sovie James R	210 1 Family Res		Basic Star 41854	30,000
56 Bishop Ave	Massena 1 405801	15,500	Massena Central Sch	65,000 1,181.89
Massena, NY 13662	Lot 15 Block 14	65,000		
	Pine Grove Realty			
	Res 1 Family W/15% Vet Ex			
	FRNT 50.00 DPTH 125.00			
	BANK8888869			
	EAST-0356919 NRTH-1799786			
	DEED BOOK 2010 PG-18143			
	FULL MARKET VALUE	65,000		
			TOTAL TAX ---	636.40**
			DATE #1	09/30/15
			AMT DUE	636.40
***** 9.050-10-23 *****				
9.050-10-23	121 N Main St			ACCT 1-506- 8 BILL 5683
Spagnolo Mary K	210 1 Family Res		Enhanced S 41834	58,000
121 N Main Street	Massena 1 405801	8,200	Massena Central Sch	58,000 1,054.61
Massena, NY 13662	Residence-One Family	58,000		
	FRNT 77.00 DPTH 175.00			
	EAST-0354065 NRTH-1800322			
	DEED BOOK 1998 PG-9401			
	FULL MARKET VALUE	58,000		
			TOTAL TAX ---	0.00**
***** 9.042-1-17 *****				
9.042-1-17	41 Marie St			ACCT 1-507- 1 BILL 5684
Spagnolo William	210 1 Family Res		Massena Central Sch	103,000 1,872.84
Spagnolo Barbara	Massena 1 405801	12,100		
Bill Spagnolo	Lot 12 Blk D	103,000		
PO Box 181	Northview Tract			
Sparta, NJ 07871	FRNT 76.00 DPTH 124.00			
	EAST-0352479 NRTH-1802453			
	DEED BOOK 820 PG-00406			
	FULL MARKET VALUE	103,000		
			TOTAL TAX ---	1,872.84**
			DATE #1	09/30/15
			AMT DUE	1,872.84

\*\*\*\*\*

STATE OF NEW YORK  
COUNTY - St Lawrence  
SCHOOL - Massena 1  
TOWN - Massena  
VILLAGE - Massena  
SWIS - 405801

2 0 1 5 S C H O O L T A X R O L L  
T A X A B L E SECTION OF THE ROLL - 1  
OWNERS NAME SEQUENCE  
UNIFORM PERCENT OF VALUE IS 100.00

PAGE 2042  
VALUATION DATE-JUL 01, 2014  
TAXABLE STATUS DATE-MAR 01, 2015

TAX MAP PARCEL NUMBER	PROPERTY LOCATION & CLASS	ASSESSMENT	EXEMPTION CODE-----	SCHOOL
CURRENT OWNERS NAME	SCHOOL DISTRICT	LAND	TAX DESCRIPTION	TAXABLE VALUE
CURRENT OWNERS ADDRESS	PARCEL SIZE/GRID COORD	TOTAL	SPECIAL DISTRICTS	TAX AMOUNT
***** 9.068-7-22 *****				
9.068-7-22	64 Malby Ave			ACCT 1-507- 2
Spanbauer Edward (LU) J	210 1 Family Res		Enhanced S 41834	BILL 5685
64 Malby Ave	Massena 1 405801	6,700	Massena Central Sch	55,000
Massena, NY 13662	Lot 3 Blk 108	55,000		1,000.06
	Malby Dev			
	FRNT 57.00 DPTH 130.00			
	EAST-0359928 NRTH-1797485			
	DEED BOOK 2002 PG-6652			
	FULL MARKET VALUE	55,000		
			TOTAL TAX ---	0.00**
***** 9.066-2-29 *****				
9.066-2-29	20 Clark St			ACCT 1-197- 9
Spanburgh Andrew T	210 1 Family Res		Basic Star 41854	BILL 5686
20 Clark St	Massena 1 405801	15,700	Massena Central Sch	30,000
Massena, NY 13662	Lot #8	101,000		1,836.47
	Andrews Tract			
	FRNT 58.00 DPTH 116.00			
	EAST-0354103 NRTH-1796937			
	DEED BOOK 00977 PG-01003			
	FULL MARKET VALUE	101,000		
			TOTAL TAX ---	1,290.98**
			DATE #1	09/30/15
			AMT DUE	1,290.98
***** 9.042-8-2 *****				
9.042-8-2	48 Marie St			ACCT 1-413- 9
Speer Karen	210 1 Family Res		Enhanced S 41834	BILL 5687
48 Marie St	Massena 1 405801	12,100	Massena Central Sch	65,300
Massena, NY 13662	Lot 4 Blk C	95,000		1,727.37
	Northview Tract			
	FRNT 99.00 DPTH 105.00			
	EAST-0352197 NRTH-1802052			
	DEED BOOK 1049 PG-00082			
	FULL MARKET VALUE	95,000		
			TOTAL TAX ---	622.37**
			DATE #1	09/30/15
			AMT DUE	622.37
***** 9.059-4-9 *****				
9.059-4-9	19 Grinnell Ave			ACCT 1- 88- 5
Spicer Cyril B	210 1 Family Res		Enhanced S 41834	BILL 5688
Spicer Tanya M	Massena 1 405801	6,700	Massena Central Sch	65,300
19 Grinnell Ave	Lot 18 Blk 18	69,000		1,254.62
Massena, NY 13662	P.g.r.			
	Residence 1 Family			
	FRNT 50.00 DPTH 150.00			
	EAST-0355921 NRTH-1799148			
	DEED BOOK 2008 PG-14587			
	FULL MARKET VALUE	69,000		
			TOTAL TAX ---	149.62**
			DATE #1	09/30/15
			AMT DUE	149.62
*****				



STATE OF NEW YORK  
 COUNTY - St Lawrence  
 SCHOOL - Massena 1  
 TOWN - Massena  
 VILLAGE - Massena  
 SWIS - 405801

2 0 1 5 S C H O O L T A X R O L L  
 T A X A B L E SECTION OF THE ROLL - 1  
 OWNERS NAME SEQUENCE  
 UNIFORM PERCENT OF VALUE IS 100.00

PAGE 2043  
 VALUATION DATE-JUL 01, 2014  
 TAXABLE STATUS DATE-MAR 01, 2015

TAX MAP PARCEL NUMBER	PROPERTY LOCATION & CLASS	ASSESSMENT	EXEMPTION CODE-----	SCHOOL
CURRENT OWNERS NAME	SCHOOL DISTRICT	LAND	TAX DESCRIPTION	TAXABLE VALUE
CURRENT OWNERS ADDRESS	PARCEL SIZE/GRID COORD	TOTAL	SPECIAL DISTRICTS	TAX AMOUNT
***** 9.067-5-29 *****				
9.067-5-29	30 Douglas Rd			ACCT 1-507- 8 BILL 5689
Spicer Edward	210 1 Family Res		Enhanced S 41834	34,000
Spicer Patricia	Massena 1 405801	5,400	Massena Central Sch	34,000
30 Douglas Rd	S Half Lots 98-99	34,000		618.22
Massena, NY 13662	Mapleview Tract			
	Residence 1 Family			
	FRNT 50.00 DPTH 96.00			
	EAST-0357044 NRTH-1796083			
	DEED BOOK 729 PG-00269			
	FULL MARKET VALUE	34,000		
			TOTAL TAX ---	0.00**
***** 9.082-5-4.1 *****				
9.082-5-4.1	28 Amherst Rd			ACCT 1- 26- 9 BILL 5690
Spinner Cecil	210 1 Family Res		Enhanced S 41834	46,500
Spinner Carolyn	Massena 1 405801	7,700	Massena Central Sch	46,500
28 Amherst Rd	Lot 17	46,500		845.50
Massena, NY 13662	Buckeye Tract			
	Parcels combined 5/2013			
	FRNT 65.00 DPTH 190.00			
	EAST-0354490 NRTH-1793297			
	DEED BOOK 992 PG-00040			
	FULL MARKET VALUE	46,500		
			TOTAL TAX ---	0.00**
***** 9.051-10-18 *****				
9.051-10-18	44 Belmont St			ACCT 1- 9- 4 BILL 5691
Spinner Thomas	210 1 Family Res		Massena Central Sch	40,000
PO Box 763	Massena 1 405801	6,100		727.32
Massena, NY 13662	Lot 11 Blk 34	40,000		
	P.g.r.			
	Residence-One Family			
	FRNT 50.00 DPTH 122.00			
	EAST-0355226 NRTH-1801598			
	DEED BOOK 2005 PG-10026			
	FULL MARKET VALUE	40,000		
			TOTAL TAX ---	727.32**
			DATE #1	09/30/15
			AMT DUE	727.32
***** 9.051-3-29 *****				
9.051-3-29	102,104, 106 Woodlawn Ave			ACCT 1-470- 7 BILL 5692
Spinner Thomas J	230 3 Family Res		Massena Central Sch	47,000
PO Box 763	Massena 1 405801	6,000		854.60
Massena, NY 13662	Lot 7 Blk 23	47,000		
	P. G. R.			
	Triple Residence			
	FRNT 73.00 DPTH 133.00			
	EAST-0356294 NRTH-1800846			
	DEED BOOK 2005 PG-19271			
	FULL MARKET VALUE	47,000		
			TOTAL TAX ---	854.60**
			DATE #1	09/30/15
			AMT DUE	854.60

\*\*\*\*\*

STATE OF NEW YORK  
 COUNTY - St Lawrence  
 SCHOOL - Massena 1  
 TOWN - Massena  
 VILLAGE - Massena  
 SWIS - 405801

2 0 1 5 S C H O O L T A X R O L L  
 T A X A B L E SECTION OF THE ROLL - 1  
 OWNERS NAME SEQUENCE  
 UNIFORM PERCENT OF VALUE IS 100.00

TAX MAP PARCEL NUMBER	PROPERTY LOCATION & CLASS	ASSESSMENT	EXEMPTION CODE-----	SCHOOL
CURRENT OWNERS NAME	SCHOOL DISTRICT	LAND	TAX DESCRIPTION	TAXABLE VALUE
CURRENT OWNERS ADDRESS	PARCEL SIZE/GRID COORD	TOTAL	SPECIAL DISTRICTS	TAX AMOUNT
*****				
9.051-3-30	108,110, 112 Woodlawn Ave		9.051-3-30	*****
Spinner Thomas J	230 3 Family Res		ACCT 1-583- 4	BILL 5693
PO Box 763	Massena 1 405801	6,300		
Massena, NY 13662	Lot 6 Blk 23	46,000	Massena Central Sch	46,000 836.41
	Pgr			
	Triple Residence			
	FRNT 83.00 DPTH 133.00			
	EAST-0356231 NRTH-1800883			
	DEED BOOK 2004 PG-11180			
	FULL MARKET VALUE	46,000		
			TOTAL TAX ---	836.41**
				DATE #1 09/30/15
				AMT DUE 836.41
*****				
9.051-7-3	6,8 Ober St		9.051-7-3	*****
Spinner Thomas J	230 3 Family Res		ACCT 1- 2- 4	BILL 5694
PO Box 763	Massena 1 405801	6,700		
Massena, NY 13662	Lots 13 P, 14 & 15	47,000	Massena Central Sch	47,000 854.60
	Ober Street.			
	3 Family Residence			
	FRNT 50.00 DPTH 150.00			
	EAST-0354937 NRTH-1800373			
	DEED BOOK 2004 PG-11178			
	FULL MARKET VALUE	47,000		
			TOTAL TAX ---	854.60**
				DATE #1 09/30/15
				AMT DUE 854.60
*****				
9.051-8-47	11 Ober St		9.051-8-47	*****
Spinner Thomas J	210 1 Family Res		ACCT 1-277- 8	BILL 5695
PO Box 763	Massena 1 405801	6,200		
Massena, NY 13662	Lot 10	48,000	Massena Central Sch	48,000 872.78
	Blk Driving Pk			
	Res-One Family			
	FRNT 54.00 DPTH 120.00			
	EAST-0354974 NRTH-1800616			
	DEED BOOK 2014 PG-10489			
	FULL MARKET VALUE	48,000		
			TOTAL TAX ---	872.78**
				DATE #1 09/30/15
				AMT DUE 872.78
*****				



STATE OF NEW YORK  
 COUNTY - St Lawrence  
 SCHOOL - Massena 1  
 TOWN - Massena  
 VILLAGE - Massena  
 SWIS - 405801

2 0 1 5 S C H O O L T A X R O L L  
 T A X A B L E SECTION OF THE ROLL - 1  
 OWNERS NAME SEQUENCE  
 UNIFORM PERCENT OF VALUE IS 100.00

PAGE 2045  
 VALUATION DATE-JUL 01, 2014  
 TAXABLE STATUS DATE-MAR 01, 2015

TAX MAP PARCEL NUMBER	PROPERTY LOCATION & CLASS	ASSESSMENT	EXEMPTION CODE-----	SCHOOL
CURRENT OWNERS NAME	SCHOOL DISTRICT	LAND	TAX DESCRIPTION	TAXABLE VALUE
CURRENT OWNERS ADDRESS	PARCEL SIZE/GRID COORD	TOTAL	SPECIAL DISTRICTS	TAX AMOUNT
***** 9.058-4-5 *****				
103,105 Maple St				ACCT 1- 13- 6 BILL 5696
9.058-4-5	411 Apartment		Massena Central Sch	47,000 854.60
Spinner Thomas J	Massena 1 405801	7,100		
PO Box 763	Apartment Building	47,000		
Massena, NY 13662	FRNT 66.00 DPTH 137.00			
	EAST-0353274 NRTH-1799045			
	DEED BOOK 2004 PG-11177			
	FULL MARKET VALUE	47,000		
TOTAL TAX ---				854.60**
				DATE #1 09/30/15
				AMT DUE 854.60
***** 9.060-2-10.1 *****				
18 Willow St				ACCT 1- 33- 3 BILL 5697
9.060-2-10.1	411 Apartment		Massena Central Sch	36,000 654.58
Spinner Thomas J	Massena 1 405801	8,100		
PO Box 763	S W Pt L 14 & 16' Lot 15	36,000		
Massena, NY 13662	Blk R P.g.r.			
	APT BLDG ON LAND CONTRAC			
	FRNT 72.18 DPTH 72.33			
	EAST-0357529 NRTH-1799187			
	DEED BOOK 2004 PG-11182			
	FULL MARKET VALUE	36,000		
TOTAL TAX ---				654.58**
				DATE #1 09/30/15
				AMT DUE 654.58
***** 9.060-8-21 *****				
17 Tamarack St				ACCT 1-117- 7 BILL 5698
9.060-8-21	210 1 Family Res		Massena Central Sch	28,000 509.12
Spinner Thomas J	Massena 1 405801	5,200		
PO Box 763	Lot 25 Blk 2	28,000		
Massena, NY 13662	Haskell Tract 2			
	Residence One Family			
	FRNT 50.00 DPTH 125.00			
	EAST-0358818 NRTH-1798188			
	DEED BOOK 2005 PG-18680			
	FULL MARKET VALUE	28,000		
TOTAL TAX ---				509.12**
				DATE #1 09/30/15
				AMT DUE 509.12
***** 9.067-3-20 *****				
Water St				ACCT 1- 15- 4 BILL 5699
9.067-3-20	311 Res vac land		Massena Central Sch	1,500 27.27
Spinner Thomas J	Massena 1 405801	1,500		
PO Box 763	Water St Frontage	1,500		
Massena, NY 13662	Vacant Land			
	Vac Lot Irregular Shape			
	FRNT 38.00 DPTH			
	ACRES 0.74			
	EAST-0356288 NRTH-1796998			
	DEED BOOK 1099 PG-247			
	FULL MARKET VALUE	1,500		

TOTAL TAX ---

27.27\*\*

DATE #1 09/30/15

AMT DUE 27.27

\*\*\*\*\*

STATE OF NEW YORK  
 COUNTY - St Lawrence  
 SCHOOL - Massena 1  
 TOWN - Massena  
 VILLAGE - Massena  
 SWIS - 405801

2 0 1 5 S C H O O L T A X R O L L  
 T A X A B L E SECTION OF THE ROLL - 1  
 OWNERS NAME SEQUENCE  
 UNIFORM PERCENT OF VALUE IS 100.00

PAGE 2046  
 VALUATION DATE-JUL 01, 2014  
 TAXABLE STATUS DATE-MAR 01, 2015

TAX MAP PARCEL NUMBER	PROPERTY LOCATION & CLASS	ASSESSMENT	EXEMPTION CODE-----	SCHOOL
CURRENT OWNERS NAME	SCHOOL DISTRICT	LAND	TAX DESCRIPTION	TAXABLE VALUE
CURRENT OWNERS ADDRESS	PARCEL SIZE/GRID COORD	TOTAL	SPECIAL DISTRICTS	TAX AMOUNT
***** 9.067-3-21 *****				
9.067-3-21	165 Water St			ACCT 1-244- 8
Spinner Thomas J	311 Res vac land		Massena Central Sch	5,400
PO Box 763	Massena 1 405801	5,400		
Massena, NY 13662	Vac Lot (Fire/demo 3/97)	5,400		
	FRNT 94.00 DPTH 110.00			
	EAST-0356368 NRTH-1796970			
	DEED BOOK 1108 PG-881			
	FULL MARKET VALUE	5,400		
TOTAL TAX ---				98.19**
				DATE #1 09/30/15
				AMT DUE 98.19
***** 9.067-3-30 *****				
9.067-3-30	80 E Orvis St			ACCT 1- 15- 6
Spinner Thomas J	230 3 Family Res		Massena Central Sch	61,000
PO Box 763	Massena 1 405801	5,000		
Massena, NY 13662	Res Store & Apt Over	61,000		
	FRNT 50.00 DPTH 117.00			
	BANK8888830			
	EAST-0356151 NRTH-1796931			
	DEED BOOK 1092 PG-591			
	FULL MARKET VALUE	61,000		
TOTAL TAX ---				1,109.16**
				DATE #1 09/30/15
				AMT DUE 1,109.16
***** 9.067-7-36 *****				
9.067-7-36	181 Main St			ACCT 1-384- 3
Spinner Thomas J	483 Converted Re		Massena Central Sch	66,000
PO Box 763	Massena 1 405801	18,900		
Massena, NY 13662	181 MAIN STREET	66,000		
	HAIR & MANICURE SALON			
	FRNT 57.00 DPTH 187.00			
	EAST-0355480 NRTH-1795974			
	DEED BOOK 2012 PG-15797			
	FULL MARKET VALUE	66,000		
TOTAL TAX ---				1,200.07**
				DATE #1 09/30/15
				AMT DUE 1,200.07
***** 9.067-12-4 *****				
9.067-12-4	16 Parker Ave			ACCT 1-336- 9
Spinner Thomas J	210 1 Family Res		Massena Central Sch	46,000
PO Box 763	Massena 1 405801	4,100		
Massena, NY 13662	North 1/2 Lot 2	46,000		
	Revier Tr			
	Residence One Family			
	FRNT 30.00 DPTH 99.00			
	EAST-0357135 NRTH-1796844			
	DEED BOOK 2003 PG-7166			
	FULL MARKET VALUE	46,000		
TOTAL TAX ---				836.41**
				DATE #1 09/30/15
				AMT DUE 836.41

\*\*\*\*\*

STATE OF NEW YORK  
 COUNTY - St Lawrence  
 SCHOOL - Massena 1  
 TOWN - Massena  
 VILLAGE - Massena  
 SWIS - 405801

2 0 1 5 S C H O O L T A X R O L L  
 T A X A B L E SECTION OF THE ROLL - 1  
 OWNERS NAME SEQUENCE  
 UNIFORM PERCENT OF VALUE IS 100.00

PAGE 2047  
 VALUATION DATE-JUL 01, 2014  
 TAXABLE STATUS DATE-MAR 01, 2015

TAX MAP PARCEL NUMBER	PROPERTY LOCATION & CLASS	ASSESSMENT	EXEMPTION CODE-----	SCHOOL
CURRENT OWNERS NAME	SCHOOL DISTRICT	LAND	TAX DESCRIPTION	TAXABLE VALUE
CURRENT OWNERS ADDRESS	PARCEL SIZE/GRID COORD	TOTAL	SPECIAL DISTRICTS	TAX AMOUNT
***** 9.067-12-15 *****				
9.067-12-15	40 Parker Ave			ACCT 1-578- 4
Spinner Thomas J	210 1 Family Res		Massena Central Sch	38,000
PO Box 763	Massena 1 405801	5,900		
Massena, NY 13662	20 Ft N Side Lot 18	38,000		
	20 Ft S Side Lot 16			
	Res-One Family			
	FRNT 40.00 DPTH 145.00			
	EAST-0357329 NRTH-1796417			
	DEED BOOK 2003 PG-7165			
	FULL MARKET VALUE	38,000		
			TOTAL TAX ---	690.95**
				DATE #1 09/30/15
				AMT DUE 690.95
***** 9.059-5-15 *****				
9.059-5-15	4 Forest Pl			ACCT 1-431- 1
Spriggs Judith A	210 1 Family Res		Massena Central Sch	140,000
10 River Dr	Massena 1 405801	25,200		
Massena, NY 13662	Lots 3,4,44 & Part Lots	140,000		
	5,43 & 45 Blk 17, P.g.r.			
	Residence 1 Family			
	FRNT 125.00 DPTH 175.00			
	EAST-0356718 NRTH-1799252			
	DEED BOOK 2010 PG-17125			
	FULL MARKET VALUE	140,000		
			TOTAL TAX ---	2,545.60**
				DATE #1 09/30/15
				AMT DUE 2,545.60
***** 9.074-4-21 *****				
9.074-4-21	41 Churchill Ave			ACCT 1-509- 6
Squires David	210 1 Family Res		Basic Star 41854	30,000
41 Churchill Ave	Massena 1 405801	24,000	Massena Central Sch	132,000
Massena, NY 13662	Lot 20 Blk H	132,000		
	Westwood Tr			
	Res-One Family			
	FRNT 78.00 DPTH 136.00			
	EAST-0352037 NRTH-1794983			
	DEED BOOK 622 PG-00017			
	FULL MARKET VALUE	132,000		
			TOTAL TAX ---	1,854.65**
				DATE #1 09/30/15
				AMT DUE 1,854.65

\*\*\*\*\*

STATE OF NEW YORK  
 COUNTY - St Lawrence  
 SCHOOL - Massena 1  
 TOWN - Massena  
 VILLAGE - Massena  
 SWIS - 405801

2 0 1 5 S C H O O L T A X R O L L  
 T A X A B L E SECTION OF THE ROLL - 1  
 OWNERS NAME SEQUENCE  
 UNIFORM PERCENT OF VALUE IS 100.00

PAGE 2048  
 VALUATION DATE-JUL 01, 2014  
 TAXABLE STATUS DATE-MAR 01, 2015

TAX MAP PARCEL NUMBER	PROPERTY LOCATION & CLASS	ASSESSMENT	EXEMPTION CODE-----	SCHOOL
CURRENT OWNERS NAME	SCHOOL DISTRICT	LAND	TAX DESCRIPTION	TAXABLE VALUE
CURRENT OWNERS ADDRESS	PARCEL SIZE/GRID COORD	TOTAL	SPECIAL DISTRICTS	TAX AMOUNT
***** 9.050-7-6 *****				
9.050-7-6	12 Orchard Rd			ACCT 1- 90- 8
St Amand Randy & Tricia	210 1 Family Res		Basic Star 41854	BILL 5707
Catanzarite Kathleen	Massena 1 405801	10,800	Massena Central Sch	30,000
39 Village Dr	Lot 24	70,000		1,272.80
Milton, VT 05468	Chase Tract			
	Residence-One Family			
	FRNT 50.00 DPTH 150.00			
PRIOR OWNER ON 3/01/2015	EAST-0353176 NRTH-1801105			
Catanzarite Katherine	DEED BOOK 2015 PG-9693			
	FULL MARKET VALUE	70,000		
TOTAL TAX ---				727.31**
				DATE #1 09/30/15
				AMT DUE 727.31
***** 9.067-8-9 *****				
9.067-8-9	53 E Orvis St			ACCT 1-464- 9
St Lawrence Club	632 Benevolent		Massena Central Sch	BILL 5708
PO Box 46	Massena 1 405801	24,700		150,000
Massena, NY 13662	Club House	150,000		2,727.43
	FRNT 90.00 DPTH 188.00			
	EAST-0355673 NRTH-1796875			
	DEED BOOK 212 PG-00421			
	FULL MARKET VALUE	150,000		
TOTAL TAX ---				2,727.43**
				DATE #1 09/30/15
				AMT DUE 2,727.43
***** 9.066-6-17 *****				
9.066-6-17	5 Nightengale Ave			ACCT 1-427- 4
St Louis Omer	210 1 Family Res		Enhanced S 41834	BILL 5709
St Louis Lizette Frances	Massena 1 405801	25,400	Massena Central Sch	65,300
5 Nightengale Ave	Lot 7 & Pt Lot 5 Blk 7	76,000		76,000
Massena, NY 13662	Nightengale Tract			
	Residence - 1 Family			
	FRNT 86.66 DPTH 141.00			
	EAST-0352684 NRTH-1796465			
	DEED BOOK 1071 PG-206			
	FULL MARKET VALUE	76,000		
TOTAL TAX ---				276.90**
				DATE #1 09/30/15
				AMT DUE 276.90
*****				

STATE OF NEW YORK  
 COUNTY - St Lawrence  
 SCHOOL - Massena 1  
 TOWN - Massena  
 VILLAGE - Massena  
 SWIS - 405801

2 0 1 5 S C H O O L T A X R O L L  
 T A X A B L E SECTION OF THE ROLL - 1  
 OWNERS NAME SEQUENCE  
 UNIFORM PERCENT OF VALUE IS 100.00

PAGE 2049  
 VALUATION DATE-JUL 01, 2014  
 TAXABLE STATUS DATE-MAR 01, 2015

TAX MAP PARCEL NUMBER	PROPERTY LOCATION & CLASS	ASSESSMENT	EXEMPTION CODE-----	SCHOOL
CURRENT OWNERS NAME	SCHOOL DISTRICT	LAND	TAX DESCRIPTION	TAXABLE VALUE
CURRENT OWNERS ADDRESS	PARCEL SIZE/GRID COORD	TOTAL	SPECIAL DISTRICTS	TAX AMOUNT
***** 9.060-6-22 *****				
9.060-6-22	11 Syakos Pl			ACCT 1-129- 9
St Louis Simonne	220 2 Family Res		Enhanced S 41834	BILL 5710
Marlene Kerr	Massena 1 405801	8,900	Massena Central Sch	41,000
99 Oliver Rd	Lots 3-4	41,000		745.50
Massena, NY 13662	Haskell Tr			
	Residence One Family			
	FRNT 158.00 DPTH 148.00			
	EAST-0358494 NRTH-1799057			
	DEED BOOK 946 PG-00731			
	FULL MARKET VALUE	41,000		
			TOTAL TAX ---	0.00**
***** 10.069-2-4 *****				
10.069-2-4	211 E Hatfield St			ACCT Q- 75- 7
St Louis Wallace W	210 1 Family Res - WTRFNT		Enhanced S 41834	BILL 5711
211 E Hatfield Street	Massena 1 405801	47,600	Massena Central Sch	65,000
Massena, NY 13662	Lot 25 Blk 499	65,000		1,181.89
	Domingos Tr			
	Res. One Family			
	FRNT 149.00 DPTH 340.00			
	EAST-0361788 NRTH-1794054			
	DEED BOOK 1004 PG-00290			
	FULL MARKET VALUE	65,000		
			TOTAL TAX ---	76.89**
			DATE #1	09/30/15
			AMT DUE	76.89
***** 9.075-5-6 *****				
9.075-5-6	14 Cecil Ave			ACCT 1-154- 7
St Pier Thomas	210 1 Family Res		Basic Star 41854	BILL 5712
St Pier Debien M	Massena 1 405801	6,500	RPTL466_f 41690	30,000
14 Cecil Ave	Part Lots 74-75	63,000	Massena Central Sch	3,000
Massena, NY 13662	Mapleview Tract			1,090.97
	Residence-One Family			
	FRNT 80.00 DPTH 100.00			
	EAST-0356986 NRTH-1795199			
	DEED BOOK 1077 PG-333			
	FULL MARKET VALUE	63,000		
			TOTAL TAX ---	545.48**
			DATE #1	09/30/15
			AMT DUE	545.48
*****				

STATE OF NEW YORK  
 COUNTY - St Lawrence  
 SCHOOL - Massena 1  
 TOWN - Massena  
 VILLAGE - Massena  
 SWIS - 405801

2 0 1 5 S C H O O L T A X R O L L  
 T A X A B L E SECTION OF THE ROLL - 1  
 OWNERS NAME SEQUENCE  
 UNIFORM PERCENT OF VALUE IS 100.00

PAGE 2050  
 VALUATION DATE-JUL 01, 2014  
 TAXABLE STATUS DATE-MAR 01, 2015

TAX MAP PARCEL NUMBER	PROPERTY LOCATION & CLASS	ASSESSMENT	EXEMPTION CODE-----	SCHOOL
CURRENT OWNERS NAME	SCHOOL DISTRICT	LAND	TAX DESCRIPTION	TAXABLE VALUE
CURRENT OWNERS ADDRESS	PARCEL SIZE/GRID COORD	TOTAL	SPECIAL DISTRICTS	TAX AMOUNT
***** 9.075-5-5 *****				
9.075-5-5	11 Cecil Ave			ACCT 1-512- 9
St Thomas John	210 1 Family Res		Basic Star 41854	BILL 5713
St Thomas Cynthia	Massena 1 405801	5,000	Massena Central Sch	30,000
11 Cecil Ave	Lots Part Of 72 & 73	62,000		1,127.34
Massena, NY 13662	Blk Mapleview			
	FRNT 50.00 DPTH 100.00			
	BANK8888111			
	EAST-0356889 NRTH-1795319			
	DEED BOOK 1109 PG-93			
	FULL MARKET VALUE	62,000		
			TOTAL TAX ---	581.85**
				DATE #1 09/30/15
				AMT DUE 581.85
***** 9.068-10-19 *****				
9.068-10-19	11 South St			ACCT 1-394- 9
St. Amand Philip A	210 1 Family Res		Basic Star 41854	BILL 5714
St. Amand Debra J	Massena 1 405801	6,800	Massena Central Sch	30,000
11 South St	Lot 19 Blk 102	53,000		963.69
Massena, NY 13662	Tyo Tract			
	Residence-One Family			
	FRNT 50.00 DPTH 153.00			
	EAST-0359407 NRTH-1796609			
	DEED BOOK 2013 PG-16975			
	FULL MARKET VALUE	53,000		
			TOTAL TAX ---	418.20**
				DATE #1 09/30/15
				AMT DUE 418.20
***** 9.074-8-5 *****				
9.074-8-5	40 Prospect Ave			ACCT 1-299- 7
St. Hilaire Joel L	210 1 Family Res		Basic Star 41854	BILL 5715
40 Prospect Ave	Massena 1 405801	28,200	Massena Central Sch	30,000
Massena, NY 13662	52 1/2 Ft. Lot 18	160,000		2,909.26
	Lot 20 Blk 10			
	Res. One Family			
	FRNT 118.00 DPTH 141.00			
	BANK8888830			
	EAST-0353399 NRTH-1795629			
	DEED BOOK 2008 PG-11884			
	FULL MARKET VALUE	160,000		
			TOTAL TAX ---	2,363.77**
				DATE #1 09/30/15
				AMT DUE 2,363.77
*****				



STATE OF NEW YORK  
 COUNTY - St Lawrence  
 SCHOOL - Massena 1  
 TOWN - Massena  
 VILLAGE - Massena  
 SWIS - 405801

2 0 1 5 S C H O O L T A X R O L L  
 T A X A B L E SECTION OF THE ROLL - 1  
 OWNERS NAME SEQUENCE  
 UNIFORM PERCENT OF VALUE IS 100.00

PAGE 2051  
 VALUATION DATE-JUL 01, 2014  
 TAXABLE STATUS DATE-MAR 01, 2015

TAX MAP PARCEL NUMBER	PROPERTY LOCATION & CLASS	ASSESSMENT	EXEMPTION CODE-----	SCHOOL
CURRENT OWNERS NAME	SCHOOL DISTRICT	LAND	TAX DESCRIPTION	TAXABLE VALUE
CURRENT OWNERS ADDRESS	PARCEL SIZE/GRID COORD	TOTAL	SPECIAL DISTRICTS	TAX AMOUNT
***** 9.060-5-24 *****				
16 Woodlawn Ave				ACCT 1- 36- 3 BILL 5716
9.060-5-24	210 1 Family Res		Basic Star 41854	30,000
St. John Archie I IV	Massena 1 405801	5,400	Massena Central Sch	49,000 890.96
Beckstead Allison	Lot 25 Blk 1	49,000		
16 Woodlawn Ave	Pgr			
Massena, NY 13662	Residence One Family			
	FRNT 50.00 DPTH 140.00			
	BANK8888869			
	EAST-0358157 NRTH-1799765			
	DEED BOOK 2013 PG-11428			
	FULL MARKET VALUE	49,000		
			TOTAL TAX ---	345.47**
				DATE #1 09/30/15
				AMT DUE 345.47
***** 9.075-5-3 *****				
15 Cecil Ave				ACCT 1-188- 2 BILL 5717
9.075-5-3	210 1 Family Res		Basic Star 41854	30,000
St. John Archie III	Massena 1 405801	5,500	Massena Central Sch	61,000 1,109.16
St. John Julie Dwyer-	Pt Lots 72-73	61,000		
15 Cecil Ave	Mapleview Tract			
Massena, NY 13662	Residence 1 Family			
	FRNT 50.00 DPTH 100.00			
	EAST-0356971 NRTH-1795371			
	DEED BOOK 1998 PG-5685			
	FULL MARKET VALUE	61,000		
			TOTAL TAX ---	563.67**
				DATE #1 09/30/15
				AMT DUE 563.67
***** 9.067-8-23 *****				
Laurel Ave				ACCT 1-464- 8 BILL 5718
9.067-8-23	438 Parking lot		Massena Central Sch	14,500 263.65
St. Lawrence Club	Massena 1 405801	11,000		
Knights of Columbus	Vacant Lot	14,500		
PO Box 46	ACRES 1.80			
Massena, NY 13662	EAST-0355553 NRTH-1796667			
	DEED BOOK 198C PG-01306			
	FULL MARKET VALUE	14,500		
			TOTAL TAX ---	263.65**
				DATE #1 09/30/15
				AMT DUE 263.65
*****				

STATE OF NEW YORK  
 COUNTY - St Lawrence  
 SCHOOL - Massena 1  
 TOWN - Massena  
 VILLAGE - Massena  
 SWIS - 405801

2 0 1 5 S C H O O L T A X R O L L  
 T A X A B L E SECTION OF THE ROLL - 1  
 OWNERS NAME SEQUENCE  
 UNIFORM PERCENT OF VALUE IS 100.00

PAGE 2052  
 VALUATION DATE-JUL 01, 2014  
 TAXABLE STATUS DATE-MAR 01, 2015

TAX MAP PARCEL NUMBER	PROPERTY LOCATION & CLASS	ASSESSMENT	EXEMPTION CODE-----	SCHOOL
CURRENT OWNERS NAME	SCHOOL DISTRICT	LAND	TAX DESCRIPTION	TAXABLE VALUE
CURRENT OWNERS ADDRESS	PARCEL SIZE/GRID COORD	TOTAL	SPECIAL DISTRICTS	TAX AMOUNT
*****				
9.050-2-27	9 Lawrence St			9.050-2-27 *****
St. Lawrence County	210 1 Family Res		Massena Central Sch	ACCT 1-419- 2 BILL 5719
(Horvath)	Massena 1 405801	12,400		60,000 1,090.97
48 Court Street	Lot 5 Blk A-1	60,000		
Canton, NY 13617	Northview Tr			
	Res-One Family			
	FRNT 70.00 DPTH 140.00			
PRIOR OWNER ON 3/01/2015	EAST-0352704 NRTH-1801568			
Sequin Rick	DEED BOOK 2014 PG-15056			
	FULL MARKET VALUE	60,000		
TOTAL TAX ---				1,090.97**
				DATE #1 09/30/15
				AMT DUE 1,090.97
*****				
9.058-2-36	130 Maple St			9.058-2-36 *****
St. Lawrence County	210 1 Family Res		Massena Central Sch	ACCT 1-313- 2 BILL 5720
(Kader)	Massena 1 405801	8,700		46,000 836.41
48 Court Street	E.p. Of Lot 45 Blk B	46,000		
Canton, NY 13617	Bridges Tract			
	Residence 1 Family			
	FRNT 77.00 DPTH 196.00			
PRIOR OWNER ON 3/01/2015	EAST-0352639 NRTH-1799295			
Layo Lloyd Jr	DEED BOOK 2014 PG-14964			
	FULL MARKET VALUE	46,000		
TOTAL TAX ---				836.41**
				DATE #1 09/30/15
				AMT DUE 836.41
*****				
9.067-6-17	12 Grassmere Ave			9.067-6-17 *****
St. Lawrence County	210 1 Family Res		Massena Central Sch	ACCT 1-464- 2 BILL 5721
(Bero/Hammill)	Massena 1 405801	15,100		42,000 763.68
48 Court Street	Rear Lots 16 & 17	42,000		
Canton, NY 13617	Clary Tract			
	Res One Family			
	FRNT 65.00 DPTH 100.00			
PRIOR OWNER ON 3/01/2015	EAST-0356396 NRTH-1796148			
Gormley Douglas E	DEED BOOK 2014 PG-15060			
	FULL MARKET VALUE	42,000		
TOTAL TAX ---				763.68**
				DATE #1 09/30/15
				AMT DUE 763.68
*****				

STATE OF NEW YORK  
 COUNTY - St Lawrence  
 SCHOOL - Massena 1  
 TOWN - Massena  
 VILLAGE - Massena  
 SWIS - 405801

2 0 1 5 S C H O O L T A X R O L L  
 T A X A B L E SECTION OF THE ROLL - 1  
 OWNERS NAME SEQUENCE  
 UNIFORM PERCENT OF VALUE IS 100.00

PAGE 2053  
 VALUATION DATE-JUL 01, 2014  
 TAXABLE STATUS DATE-MAR 01, 2015

TAX MAP PARCEL NUMBER	PROPERTY LOCATION & CLASS	ASSESSMENT	EXEMPTION CODE-----	SCHOOL
CURRENT OWNERS NAME	SCHOOL DISTRICT	LAND	TAX DESCRIPTION	TAXABLE VALUE
CURRENT OWNERS ADDRESS	PARCEL SIZE/GRID COORD	TOTAL	SPECIAL DISTRICTS	TAX AMOUNT
***** 9.068-14-24 *****				
9.068-14-24	46 Brighton St			ACCT 1-229- 5
St. Lawrence County	210 1 Family Res		Massena Central Sch	BILL 5722
(Deno/Herne)	Massena 1 405801	6,700		1,200.07
48 Court Street	Lot 78	66,000		
Canton, NY 13617	Oakmont Tract			
	1 Fam Res W/disabled Vet			
	FRNT 50.00 DPTH 150.00			
PRIOR OWNER ON 3/01/2015	EAST-0357894 NRTH-1796096			
Weller Kevin J	DEED BOOK 2014 PG-15836			
	FULL MARKET VALUE	66,000		
TOTAL TAX ---				1,200.07**
				DATE #1 09/30/15
				AMT DUE 1,200.07
***** 9.057-8-3 *****				
9.057-8-3	6 Hospital Dr			ACCT 1-511- 7
St. Lawrence Sleep Lab, Inc.	210 1 Family Res		Massena Central Sch	BILL 5723
6 Hospital Dr	Massena 1 405801	10,800		1,400.08
Massena, NY 13662	Lot 11	77,000		
	Waterbury Tract			
	Residence 1 Family			
	FRNT 50.00 DPTH 120.00			
	EAST-0351252 NRTH-1799461			
	DEED BOOK 2004 PG-8804			
	FULL MARKET VALUE	77,000		
TOTAL TAX ---				1,400.08**
				DATE #1 09/30/15
				AMT DUE 1,400.08
***** 9.059-6-35 *****				
9.059-6-35	70 Cornell Ave			ACCT 1-466- 2
St. Louis Raymond	210 1 Family Res		Enhanced S 41834	BILL 5724
St. Louis Patty	Massena 1 405801	15,500	Massena Central Sch	65,300
70 Cornell Ave	Lot 17 Blk 15	79,000		1,436.45
Massena, NY 13662	P.g.r.			
	Residence 1 Family			
	FRNT 50.00 DPTH 125.00			
	EAST-0356463 NRTH-1799700			
	DEED BOOK 750 PG-00597			
	FULL MARKET VALUE	79,000		
TOTAL TAX ---				331.45**
				DATE #1 09/30/15
				AMT DUE 331.45
*****				

STATE OF NEW YORK  
 COUNTY - St Lawrence  
 SCHOOL - Massena 1  
 TOWN - Massena  
 VILLAGE - Massena  
 SWIS - 405801

2 0 1 5 S C H O O L T A X R O L L  
 T A X A B L E SECTION OF THE ROLL - 1  
 OWNERS NAME SEQUENCE  
 UNIFORM PERCENT OF VALUE IS 100.00

PAGE 2054  
 VALUATION DATE-JUL 01, 2014  
 TAXABLE STATUS DATE-MAR 01, 2015

TAX MAP PARCEL NUMBER	PROPERTY LOCATION & CLASS	ASSESSMENT	EXEMPTION CODE-----	SCHOOL
CURRENT OWNERS NAME	SCHOOL DISTRICT	LAND	TAX DESCRIPTION	TAXABLE VALUE
CURRENT OWNERS ADDRESS	PARCEL SIZE/GRID COORD	TOTAL	SPECIAL DISTRICTS	TAX AMOUNT
***** 9.059-6-32 *****				
9.059-6-32	64 Cornell Ave			ACCT 1-537- 5
St. Pierre Stephen	210 1 Family Res		Enhanced S 41834	BILL 5725
St. Pierre Lynn	Massena 1 405801	15,500	Massena Central Sch	65,300
64 Cornell Ave	Lot 20 Blk 15	75,000		1,363.72
Massena, NY 13662	P. G. R.			
	Res. One Family			
	FRNT 50.00 DPTH 125.00			
	EAST-0356594 NRTH-1799625			
	DEED BOOK 952 PG-00878			
	FULL MARKET VALUE	75,000		
			TOTAL TAX ---	258.72**
				DATE #1 09/30/15
				AMT DUE 258.72
***** 9.076-3-4 *****				
9.076-3-4	58 Brighton St			ACCT 1-464- 7
St.Germain Janet (LU) E	210 1 Family Res		Enhanced S 41834	BILL 5726
58 Brighton St	Massena 1 405801	6,700	Massena Central Sch	51,000
Massena, NY 13662	Lot 72	51,000		927.33
	Oakmont Tract			
	Residence One Family			
	FRNT 50.00 DPTH 150.00			
	EAST-0358037 NRTH-1795834			
	DEED BOOK 2003 PG-20428			
	FULL MARKET VALUE	51,000		
			TOTAL TAX ---	0.00**
***** 9.051-6-32 *****				
9.051-6-32	42 Beach St			ACCT 1-143- 5
St.Onge David	210 1 Family Res		Basic Star 41854	BILL 5727
42 Beach St	Massena 1 405801	7,600	Massena Central Sch	30,000
Massena, NY 13662	Lot 17	45,000		818.23
	Ober Tract			
	Residence One Family			
	FRNT 54.40 DPTH 198.00			
	EAST-0355091 NRTH-1799989			
	DEED BOOK 1054 PG-00457			
	FULL MARKET VALUE	45,000		
			TOTAL TAX ---	272.74**
				DATE #1 09/30/15
				AMT DUE 272.74
***** 9.082-6-3 *****				
9.082-6-3	119 W Hatfield St			ACCT 1-413- 2
Stacey Catherine J	210 1 Family Res		Massena Central Sch	BILL 5728
1158 Luther Dr	Massena 1 405801	13,200		1,363.72
Hagerstown, MD 21740-7470	Residence One Family	75,000		
	FRNT 60.00 DPTH 200.00			
	EAST-0354153 NRTH-1792089			
	DEED BOOK 1102 PG-342			
	FULL MARKET VALUE	75,000		
			TOTAL TAX ---	1,363.72**
				DATE #1 09/30/15
				AMT DUE 1,363.72

\*\*\*\*\*

STATE OF NEW YORK  
 COUNTY - St Lawrence  
 SCHOOL - Massena 1  
 TOWN - Massena  
 VILLAGE - Massena  
 SWIS - 405801

2 0 1 5 S C H O O L T A X R O L L  
 T A X A B L E SECTION OF THE ROLL - 1  
 OWNERS NAME SEQUENCE  
 UNIFORM PERCENT OF VALUE IS 100.00

TAX MAP PARCEL NUMBER	PROPERTY LOCATION & CLASS	ASSESSMENT	EXEMPTION CODE-----	SCHOOL
CURRENT OWNERS NAME	SCHOOL DISTRICT	LAND	TAX DESCRIPTION	TAXABLE VALUE
CURRENT OWNERS ADDRESS	PARCEL SIZE/GRID COORD	TOTAL	SPECIAL DISTRICTS	TAX AMOUNT
***** 9.058-4-28 *****				
9.058-4-28	31 George St			ACCT 1-509- 9
Stacey Michael L	210 1 Family Res		Enhanced S 41834	BILL 5729
31 George St	Massena 1 405801	7,500	Massena Central Sch	57,000
Massena, NY 13662	Res	57,000		1,036.42
	FRNT 50.00 DPTH 210.00			
	EAST-0353782 NRTH-1798349			
	DEED BOOK 2015 PG-929			
	FULL MARKET VALUE	57,000		
			TOTAL TAX ---	0.00**
***** 9.051-3-4 *****				
9.051-3-4	101 Liberty Ave			ACCT 1-477- 5
Stanka Sharon L	210 1 Family Res		Massena Central Sch	BILL 5730
1762 State Highway 420	Massena 1 405801	5,000		418.21
Massena, NY 13662	Lot 14 Blk 23	23,000		
	P.g.r.			
	Res			
	FRNT 40.00 DPTH 147.00			
	EAST-0356305 NRTH-1801007			
	DEED BOOK 2000 PG-22940			
	FULL MARKET VALUE	23,000		
			TOTAL TAX ---	418.21**
			DATE #1	09/30/15
			AMT DUE	418.21
***** 9.051-1-58 *****				
9.051-1-58	128 Liberty Ave			ACCT 1-530- 4
Stark Brandon J	210 1 Family Res		Basic Star 41854	BILL 5731
128 Liberty Ave	Massena 1 405801	6,700	Massena Central Sch	30,000
Massena, NY 13662	Lot 16 Blk 31A	58,000		1,054.61
	P.g.r.			
	Residence-One Family			
	FRNT 50.00 DPTH 150.00			
	BANK8888869			
	EAST-0355766 NRTH-1801530			
	DEED BOOK 2009 PG-2061			
	FULL MARKET VALUE	58,000		
			TOTAL TAX ---	509.12**
			DATE #1	09/30/15
			AMT DUE	509.12
***** 9.042-1-43 *****				
9.042-1-43	1 Owl Ave			ACCT 1-446-4.18
Starks Betty L	210 1 Family Res		Enhanced S 41834	BILL 5732
1 Owl Ave	Massena 1 405801	26,900	Massena Central Sch	65,300
Massena, NY 13662	Lot #1	168,000		3,054.72
	Madison Subdivision			
	FRNT 130.00 DPTH 117.00			
	EAST-0352819 NRTH-1802911			
	DEED BOOK 2013 PG-17936			
	FULL MARKET VALUE	168,000		
			TOTAL TAX ---	1,949.72**
			DATE #1	09/30/15
			AMT DUE	1,949.72

\*\*\*\*\*

STATE OF NEW YORK  
 COUNTY - St Lawrence  
 SCHOOL - Massena 1  
 TOWN - Massena  
 VILLAGE - Massena  
 SWIS - 405801

2 0 1 5 S C H O O L T A X R O L L  
 T A X A B L E SECTION OF THE ROLL - 1  
 OWNERS NAME SEQUENCE  
 UNIFORM PERCENT OF VALUE IS 100.00

PAGE 2056  
 VALUATION DATE-JUL 01, 2014  
 TAXABLE STATUS DATE-MAR 01, 2015

TAX MAP PARCEL NUMBER	PROPERTY LOCATION & CLASS	ASSESSMENT	EXEMPTION CODE-----	SCHOOL
CURRENT OWNERS NAME	SCHOOL DISTRICT	LAND	TAX DESCRIPTION	TAXABLE VALUE
CURRENT OWNERS ADDRESS	PARCEL SIZE/GRID COORD	TOTAL	SPECIAL DISTRICTS	TAX AMOUNT
*****				
9.075-3-21	72 Grove St			9.075-3-21
Starks Dana (LC) J	220 2 Family Res		Basic Star 41854	ACCT 1-304- 4
Starks Betty A	Massena 1 405801	6,900	Massena Central Sch	BILL 5733
72 Grove St	Lot 16	87,000		30,000
Massena, NY 13662	Mapleview			1,581.91
	Residence One Family			
	FRNT 50.00 DPTH 160.00			
	BANK8888111			
	EAST-0356501 NRTH-1794996			
	DEED BOOK 2012 PG-16146			
	FULL MARKET VALUE	87,000		
			TOTAL TAX ---	1,036.42**
				DATE #1 09/30/15
				AMT DUE 1,036.42
*****				
10.069-2-25	197 E Hatfield St			10.069-2-25
Starnes Shannon B	280 Res Multiple - WTRFNT		Basic Star 41854	ACCT 1- 50- 6
197 E Hatfield St	Massena 1 405801	39,700	Massena Central Sch	BILL 5734
Massena, NY 13662	Two Residences	130,000		30,000
	FRNT 102.00 DPTH 337.00			2,363.77
	BANK8888830			
	EAST-0361369 NRTH-1793944			
	DEED BOOK 2014 PG-8347			
	FULL MARKET VALUE	130,000		
			TOTAL TAX ---	1,818.28**
				DATE #1 09/30/15
				AMT DUE 1,818.28
*****				
9.083-6-15	9 Wilson Ave			9.083-6-15
Stearns Donald D	210 1 Family Res		Basic Star 41854	ACCT 1-276- 6
Stearns Lise C	Massena 1 405801	6,200	Massena Central Sch	BILL 5735
9125 Sly Fox Loop	Lot 9 Blk 2	50,000		30,000
Lakeland, FL 33810	Hatfield Tr			909.14
	FRNT 50.00 DPTH 125.00			
	EAST-0355693 NRTH-1793166			
	DEED BOOK 2004 PG-17123			
	FULL MARKET VALUE	50,000		
			TOTAL TAX ---	363.65**
				DATE #1 09/30/15
				AMT DUE 363.65
*****				



STATE OF NEW YORK  
 COUNTY - St Lawrence  
 SCHOOL - Massena 1  
 TOWN - Massena  
 VILLAGE - Massena  
 SWIS - 405801

2 0 1 5 S C H O O L T A X R O L L  
 T A X A B L E SECTION OF THE ROLL - 1  
 OWNERS NAME SEQUENCE  
 UNIFORM PERCENT OF VALUE IS 100.00

PAGE 2057  
 VALUATION DATE-JUL 01, 2014  
 TAXABLE STATUS DATE-MAR 01, 2015

TAX MAP PARCEL NUMBER	PROPERTY LOCATION & CLASS	ASSESSMENT	EXEMPTION CODE-----	SCHOOL
CURRENT OWNERS NAME	SCHOOL DISTRICT	LAND	TAX DESCRIPTION	TAXABLE VALUE
CURRENT OWNERS ADDRESS	PARCEL SIZE/GRID COORD	TOTAL	SPECIAL DISTRICTS	TAX AMOUNT
***** 9.059-12-10 *****				
9.059-12-10	15 Cornell Ave			ACCT 1-453- 3
Stearns Thomas W	210 1 Family Res		Massena Central Sch	40,000
87 Willard Rd	Massena 1 405801	15,500		
Massena, NY 13662	Lot 20 Blk 5	40,000		
	P.g.r.			
	Residence 1 Family			
	FRNT 50.00 DPTH 125.00			
	EAST-0357511 NRTH-1798891			
	DEED BOOK 1093 PG-963			
	FULL MARKET VALUE	40,000		
			TOTAL TAX ---	727.32**
				DATE #1 09/30/15
				AMT DUE 727.32
***** 9.083-7-14 *****				
9.083-7-14	245 Prospect Ave			ACCT 1-207- 5
Steenberg Alicia	210 1 Family Res		Basic Star 41854	
245 Prospect Ave	Massena 1 405801	7,000	Massena Central Sch	55,000
Massena, NY 13662	FRNT 60.00 DPTH 140.00	55,000		
	BANK8888150			
	EAST-0354903 NRTH-1793157			
	DEED BOOK 2012 PG-11317			
	FULL MARKET VALUE	55,000		
			TOTAL TAX ---	454.57**
				DATE #1 09/30/15
				AMT DUE 454.57
***** 9.059-5-10 *****				
9.059-5-10	73 Cornell Ave			ACCT 1-108- 6
Stefanatos Leonidas	210 1 Family Res		Massena Central Sch	97,000
Stefanatos Deborah	Massena 1 405801	20,700		
21503 Bryn Mawr Ave	Lots 11-12 & Pt Of 13	97,000		
Port Charlotte, FL 33952	Blk 16 P.g.r.			
	Residence One Family			
	FRNT 110.00 DPTH 125.00			
	EAST-0356311 NRTH-1799590			
	DEED BOOK 987 PG-00959			
	FULL MARKET VALUE	97,000		
			TOTAL TAX ---	1,763.74**
				DATE #1 09/30/15
				AMT DUE 1,763.74
*****				

STATE OF NEW YORK  
 COUNTY - St Lawrence  
 SCHOOL - Massena 1  
 TOWN - Massena  
 VILLAGE - Massena  
 SWIS - 405801

2 0 1 5 S C H O O L T A X R O L L  
 T A X A B L E SECTION OF THE ROLL - 1  
 OWNERS NAME SEQUENCE  
 UNIFORM PERCENT OF VALUE IS 100.00

PAGE 2058  
 VALUATION DATE-JUL 01, 2014  
 TAXABLE STATUS DATE-MAR 01, 2015

TAX MAP PARCEL NUMBER	PROPERTY LOCATION & CLASS	ASSESSMENT	EXEMPTION CODE-----	SCHOOL
CURRENT OWNERS NAME	SCHOOL DISTRICT	LAND	TAX DESCRIPTION	TAXABLE VALUE
CURRENT OWNERS ADDRESS	PARCEL SIZE/GRID COORD	TOTAL	SPECIAL DISTRICTS	TAX AMOUNT
***** 9.066-1-37 *****				
9.066-1-37	5 Riverside Pkwy			ACCT 1-125- 8
Stenlake Jeffrey R	210 1 Family Res		Basic Star 41854	BILL 5739
5 Riverside Pkwy	Massena 1 405801	26,500	Massena Central Sch	30,000
Massena, NY 13662	Lot 3 Blk A	146,000		2,654.70
	Forest Hills Sub			
	Res One Family			
	FRNT 98.00 DPTH 140.00			
	EAST-0352797 NRTH-1797351			
	DEED BOOK 2011 PG-10481			
	FULL MARKET VALUE	146,000		
			TOTAL TAX ---	2,109.21**
				DATE #1 09/30/15
				AMT DUE 2,109.21
***** 9.066-4-25 *****				
9.066-4-25	58 Bridges Ave			ACCT 1-512- 6
Stephenson Robert W	210 1 Family Res		Enhanced S 41834	BILL 5740
58 Bridges Ave	Massena 1 405801	17,500	Massena Central Sch	65,300
Massena, NY 13662	Lot 56	94,000		1,709.19
	Joy Tract			
	FRNT 70.00 DPTH 100.00			
	EAST-0035377 NRTH-0179620			
	DEED BOOK 1999 PG-21109			
	FULL MARKET VALUE	94,000		
			TOTAL TAX ---	604.19**
				DATE #1 09/30/15
				AMT DUE 604.19
***** 9.060-9-14.2 *****				
9.060-9-14.2	193 1/2 Center St			ACCT 1-493- 2.2
Stevens Allan R	210 1 Family Res		Basic Star 41854	BILL 5741
193 1/2 Center St	Massena 1 405801	7,200	Massena Central Sch	30,000
Massena, NY 13662	Southern 2/3 Of Lot 1	39,000		709.13
	Brickyard Tract No Front			
	Res/garage R.o.w. To Lot			
	FRNT 64.81 DPTH 275.00			
	ACRES 0.54			
	EAST-0357638 NRTH-1798407			
	DEED BOOK 1070 PG-718			
	FULL MARKET VALUE	39,000		
			TOTAL TAX ---	163.64**
				DATE #1 09/30/15
				AMT DUE 163.64
*****				

STATE OF NEW YORK  
 COUNTY - St Lawrence  
 SCHOOL - Massena 1  
 TOWN - Massena  
 VILLAGE - Massena  
 SWIS - 405801

2 0 1 5 S C H O O L T A X R O L L  
 T A X A B L E SECTION OF THE ROLL - 1  
 OWNERS NAME SEQUENCE  
 UNIFORM PERCENT OF VALUE IS 100.00

PAGE 2059  
 VALUATION DATE-JUL 01, 2014  
 TAXABLE STATUS DATE-MAR 01, 2015

TAX MAP PARCEL NUMBER	PROPERTY LOCATION & CLASS	ASSESSMENT	EXEMPTION CODE-----	SCHOOL
CURRENT OWNERS NAME	SCHOOL DISTRICT	LAND	TAX DESCRIPTION	TAXABLE VALUE
CURRENT OWNERS ADDRESS	PARCEL SIZE/GRID COORD	TOTAL	SPECIAL DISTRICTS	TAX AMOUNT
***** 9.051-9-20 *****				
72 Ames St				ACCT 1- 30- 6 BILL 5742
9.051-9-20	210 1 Family Res		Enhanced S 41834	30,000
Stevens Lee	Massena 1 405801	6,000	Massena Central Sch	30,000 545.49
72 Ames St	Lot 16 Blk 33	30,000		
Massena, NY 13662	P.g.r.			
	Residence-One Family			
	FRNT 50.00 DPTH 120.00			
	EAST-0355466 NRTH-1801407			
	DEED BOOK 2008 PG-18938			
	FULL MARKET VALUE	30,000		
			TOTAL TAX ---	0.00**
***** 9.066-9-1.1 *****				
2 N Clarkson Ave				ACCT 1-626- 1 BILL 5743
9.066-9-1.1	210 1 Family Res		Enhanced S 41834	65,300
Stewart (LU) Dwyne L	Massena 1 405801	42,300	Massena Central Sch	284,000 5,163.94
2 N Clarkson Ave	Lot 1 & N 30' L#2 Blk D	284,000		
Massena, NY 13662	Map #2 Forest Hills			
	Residence One Family			
	FRNT 150.00 DPTH 278.00			
	EAST-0351907 NRTH-1796622			
	DEED BOOK 2011 PG-17444			
	FULL MARKET VALUE	284,000		
			TOTAL TAX ---	4,058.94**
			DATE #1	09/30/15
			AMT DUE	4,058.94
***** 9.083-3-34 *****				
2 Linden St				ACCT 1-209- 9 BILL 5744
9.083-3-34	210 1 Family Res		Massena Central Sch	59,000 1,072.79
Stewart Kimberly M	Massena 1 405801	7,100		
594 County Route 40	Lot 21 & 1/2 Lot 19 Blk 3	59,000		
Massena, NY 13662	Hatfield Tract			
	Residence-One Family			
	FRNT 75.00 DPTH 125.00			
	EAST-0355319 NRTH-1793498			
	DEED BOOK 2015 PG-5689			
	FULL MARKET VALUE	59,000		
			TOTAL TAX ---	1,072.79**
			DATE #1	09/30/15
			AMT DUE	1,072.79
*****				

STATE OF NEW YORK  
 COUNTY - St Lawrence  
 SCHOOL - Massena 1  
 TOWN - Massena  
 VILLAGE - Massena  
 SWIS - 405801

2 0 1 5 S C H O O L T A X R O L L  
 T A X A B L E SECTION OF THE ROLL - 1  
 OWNERS NAME SEQUENCE  
 UNIFORM PERCENT OF VALUE IS 100.00

PAGE 2060  
 VALUATION DATE-JUL 01, 2014  
 TAXABLE STATUS DATE-MAR 01, 2015

TAX MAP PARCEL NUMBER	PROPERTY LOCATION & CLASS	ASSESSMENT	EXEMPTION CODE-----	SCHOOL
CURRENT OWNERS NAME	SCHOOL DISTRICT	LAND	TAX DESCRIPTION	TAXABLE VALUE
CURRENT OWNERS ADDRESS	PARCEL SIZE/GRID COORD	TOTAL	SPECIAL DISTRICTS	TAX AMOUNT
***** 9.068-10-21 *****				
9.068-10-21	7 South St			ACCT 1-431- 3
Stickney Randy S	210 1 Family Res		Basic Star 41854	BILL 5745
7 South Street	Massena 1 405801	6,600	Massena Central Sch	30,000
Massena, NY 13662	Lot 21 Blk 102	46,000		836.41
	Tyo Tract			
	Res 1 Fam W/ Garage			
	FRNT 50.00 DPTH 143.00			
	BANK8888830			
	EAST-0359320 NRTH-1796656			
	DEED BOOK 1102 PG-1098			
	FULL MARKET VALUE	46,000		
			TOTAL TAX ---	290.92**
				DATE #1 09/30/15
				AMT DUE 290.92
***** 10.069-2-22 *****				
10.069-2-22	253 E Hatfield St			ACCT 1-459- 8
Stickney Ronald C	210 1 Family Res		Basic Star 41854	BILL 5746
253 E Hatfield St	Massena 1 405801	27,500	Massena Central Sch	30,000
Massena, NY 13662	60'RFx182x57x161	81,000		1,472.81
	FRNT 60.00 DPTH 172.00			
	EAST-0363380 NRTH-1794585			
	DEED BOOK 2010 PG-6419			
	FULL MARKET VALUE	81,000		
			TOTAL TAX ---	927.32**
				DATE #1 09/30/15
				AMT DUE 927.32
***** 9.042-2-31 *****				
9.042-2-31	253 N Main St			ACCT 1- 35- 9
Stickney Stacie L	210 1 Family Res		Basic Star 41854	BILL 5747
253 N Main St	Massena 1 405801	6,700	Massena Central Sch	30,000
Massena, NY 13662	Lot 6 Blk 49	58,000		1,054.61
	Homecroft Tract			
	FRNT 50.00 DPTH 120.00			
	BANK8888869			
	EAST-0353137 NRTH-1802564			
	DEED BOOK 2011 PG-11034			
	FULL MARKET VALUE	58,000		
			TOTAL TAX ---	509.12**
				DATE #1 09/30/15
				AMT DUE 509.12

\*\*\*\*\*

STATE OF NEW YORK  
 COUNTY - St Lawrence  
 SCHOOL - Massena 1  
 TOWN - Massena  
 VILLAGE - Massena  
 SWIS - 405801

2 0 1 5 S C H O O L T A X R O L L  
 T A X A B L E SECTION OF THE ROLL - 1  
 OWNERS NAME SEQUENCE  
 UNIFORM PERCENT OF VALUE IS 100.00

PAGE 2061  
 VALUATION DATE-JUL 01, 2014  
 TAXABLE STATUS DATE-MAR 01, 2015

TAX MAP PARCEL NUMBER	PROPERTY LOCATION & CLASS	ASSESSMENT	EXEMPTION CODE-----	SCHOOL
CURRENT OWNERS NAME	SCHOOL DISTRICT	LAND	TAX DESCRIPTION	TAXABLE VALUE
CURRENT OWNERS ADDRESS	PARCEL SIZE/GRID COORD	TOTAL	SPECIAL DISTRICTS	TAX AMOUNT
***** 9.067-6-14 *****				
9.067-6-14	36 Walnut Ave			ACCT 1-308- 7 BILL 5748
Stoffel Carrie E	210 1 Family Res		Basic Star 41854	30,000
36 Walnut Ave	Massena 1 405801	15,500	Massena Central Sch	63,000
Massena, NY 13662	Half Lots 22 - 23	63,000		
	Clary Tract			
	Residence 1 Family			
	FRNT 70.00 DPTH 100.00			
	BANK8888220			
	EAST-0356536 NRTH-1796088			
	DEED BOOK 1998 PG-13734			
	FULL MARKET VALUE	63,000		
			TOTAL TAX ---	600.03**
				DATE #1 09/30/15
				AMT DUE 600.03
***** 9.057-2-20 *****				
9.057-2-20	9 Claremont Ave			ACCT 1- 30- 8 BILL 5749
Stokes Joshua K	210 1 Family Res		Basic Star 41854	30,000
Stokes Jennifer A	Massena 1 405801	23,500	Massena Central Sch	86,000
9 Claremont Ave	Part Lots 13-14 Blk 702C	86,000		
Massena, NY 13662	Newton Estates			
	Res 1 Family W/vet Ex			
	FRNT 87.00 DPTH 120.00			
	BANK8888869			
	EAST-0350416 NRTH-1799013			
	DEED BOOK 2013 PG-15622			
	FULL MARKET VALUE	86,000		
			TOTAL TAX ---	1,018.24**
				DATE #1 09/30/15
				AMT DUE 1,018.24
***** 9.050-3-21 *****				
9.050-3-21	113 Beach St			ACCT 1-472- 9 BILL 5750
Stone Brian R	210 1 Family Res		Basic Star 41854	30,000
113 Beach St	Massena 1 405801	7,100	Massena Central Sch	60,000
Massena, NY 13662	Lot 23 Blk 46	60,000		
	Homecroft Tract			
	Res One Family			
	FRNT 50.00 DPTH 120.00			
	BANK8888869			
	EAST-0353707 NRTH-1801627			
	DEED BOOK 2009 PG-8422			
	FULL MARKET VALUE	60,000		
			TOTAL TAX ---	545.48**
				DATE #1 09/30/15
				AMT DUE 545.48
*****				

STATE OF NEW YORK  
 COUNTY - St Lawrence  
 SCHOOL - Massena 1  
 TOWN - Massena  
 VILLAGE - Massena  
 SWIS - 405801

2 0 1 5 S C H O O L T A X R O L L  
 T A X A B L E SECTION OF THE ROLL - 1  
 OWNERS NAME SEQUENCE  
 UNIFORM PERCENT OF VALUE IS 100.00

TAX MAP PARCEL NUMBER	PROPERTY LOCATION & CLASS	ASSESSMENT	EXEMPTION CODE-----	SCHOOL
CURRENT OWNERS NAME	SCHOOL DISTRICT	LAND	TAX DESCRIPTION	TAXABLE VALUE
CURRENT OWNERS ADDRESS	PARCEL SIZE/GRID COORD	TOTAL	SPECIAL DISTRICTS	TAX AMOUNT
***** 9.042-4-71 *****				
9.042-4-71	Kennedy Ct 311 Res vac land		Massena Central Sch	100
Stone Carrie	Massena 1 405801	100		
17 Kennedy Ct	Pine Grove Realty Subdv	100		
Massena, NY 13662	FRNT 10.00 DPTH 185.00 EAST-0354136 NRTH-1802437 DEED BOOK 2010 PG-15828 FULL MARKET VALUE	100		
TOTAL TAX ---				1.82**
				DATE #1 09/30/15
				AMT DUE 1.82
***** 9.042-4-70 *****				
9.042-4-70	17 Kennedy Ct 210 1 Family Res		Basic Star 41854	
Stone Carrie L	Massena 1 405801	9,000	Massena Central Sch	70,000
17 Kennedy Ct	Lot 27 Blk 52	70,000		
Massena, NY 13662	Homecroft Tract FRNT 37.00 DPTH 185.00 EAST-0354174 NRTH-1802418 DEED BOOK 2009 PG-8495 FULL MARKET VALUE	70,000		
TOTAL TAX ---				727.31**
				DATE #1 09/30/15
				AMT DUE 727.31
***** 9.043-1-12 *****				
9.043-1-12	187 Jefferson Ave 210 1 Family Res		Basic Star 41854	
Stone Jeffrey W	Massena 1 405801	6,700	Massena Central Sch	49,000
187 Jefferson Ave	Lot 1M Blk 52	49,000		
Massena, NY 13662	Homecroft Tr FRNT 50.00 DPTH 120.00 BANK8888830 EAST-0354655 NRTH-1802605 DEED BOOK 2004 PG-21250 FULL MARKET VALUE	49,000		
TOTAL TAX ---				345.47**
				DATE #1 09/30/15
				AMT DUE 345.47
***** 9.059-3-24 *****				
9.059-3-24	23 Park Ave 210 1 Family Res		Basic Star 41854	
Stone Travis J	Massena 1 405801	7,100	Massena Central Sch	60,000
Stone Danielle M	Lot 11 Blk 27	60,000		
23 Park Ave	P.g.r. Residence 1 Family FRNT 50.00 DPTH 128.00 BANK8888111 EAST-0355580 NRTH-1799247 DEED BOOK 2013 PG-15529 FULL MARKET VALUE	60,000		
Massena, NY 13662				
TOTAL TAX ---				545.48**

DATE #1 09/30/15  
AMT DUE 545.48

\*\*\*\*\*

STATE OF NEW YORK  
 COUNTY - St Lawrence  
 SCHOOL - Massena 1  
 TOWN - Massena  
 VILLAGE - Massena  
 SWIS - 405801

2 0 1 5 S C H O O L T A X R O L L  
 T A X A B L E SECTION OF THE ROLL - 1  
 OWNERS NAME SEQUENCE  
 UNIFORM PERCENT OF VALUE IS 100.00

TAX MAP PARCEL NUMBER	PROPERTY LOCATION & CLASS	ASSESSMENT	EXEMPTION CODE-----	SCHOOL
CURRENT OWNERS NAME	SCHOOL DISTRICT	LAND	TAX DESCRIPTION	TAXABLE VALUE
CURRENT OWNERS ADDRESS	PARCEL SIZE/GRID COORD	TOTAL	SPECIAL DISTRICTS	TAX AMOUNT
***** 9.059-8-4.12 *****				
9.059-8-4.12	Paddock St 311 Res vac land		Massena Central Sch	1,000
Stone Travis J	Massena 1 405801	1,000		
Stone Danielle M	FRNT 48.00 DPTH 100.00	1,000		
23 Park Ave	EAST-0356431 NRTH-1799131			
Massena, NY 13662	FULL MARKET VALUE	1,000		
TOTAL TAX ---				18.18**
				DATE #1 09/30/15
				AMT DUE 18.18
***** 9.059-8-6 *****				
9.059-8-6	13 Paddock St 210 1 Family Res		Massena Central Sch	41,400
Stone Travis J	Massena 1 405801	5,500		
Stone Danielle M	N.half Lots 34-35	41,400		
23 Park Ave	Paddock Park			
Massena, NY 13662	Residence 1 Family FRNT 50.00 DPTH 100.00			
				BANK8888111
				EAST-0356434 NRTH-1799081
				DEED BOOK 2009 PG-5035
		41,400		
TOTAL TAX ---				752.77**
				DATE #1 09/30/15
				AMT DUE 752.77
***** 9.074-12-13 *****				
9.074-12-13	22 Highland Ave 210 1 Family Res		Basic Star 41854	30,000
Storrin Charles	Massena 1 405801	21,800	Massena Central Sch	90,000
Storrin Jane	Lot 34 Blk 13	90,000		
22 Highland Ave	Prospect Heights			
Massena, NY 13662	Residence One Family FRNT 55.00 DPTH 185.00			
				EAST-0354140 NRTH-1795601
				DEED BOOK 1042 PG-00071
		90,000		
TOTAL TAX ---				1,090.97**
				DATE #1 09/30/15
				AMT DUE 1,090.97
***** 9.074-7-29 *****				
9.074-7-29	31 Clarkson Ave 210 1 Family Res		Basic Star 41854	30,000
Stout William	Massena 1 405801	30,400	Massena Central Sch	165,000
Cross Elizabeth	Lots 17 & 18 Blk B	165,000		
31 Clarkson Ave	Westwood Tract			
Massena, NY 13662	Residence One Family FRNT 140.00 DPTH 145.00			
				EAST-0352671 NRTH-1795834
				DEED BOOK 1099 PG-194
		165,000		
TOTAL TAX ---				2,454.68**
				DATE #1 09/30/15



AMT DUE 2,454.68

\*\*\*\*\*

STATE OF NEW YORK  
 COUNTY - St Lawrence  
 SCHOOL - Massena 1  
 TOWN - Massena  
 VILLAGE - Massena  
 SWIS - 405801

2 0 1 5 S C H O O L T A X R O L L  
 T A X A B L E SECTION OF THE ROLL - 1  
 OWNERS NAME SEQUENCE  
 UNIFORM PERCENT OF VALUE IS 100.00

TAX MAP PARCEL NUMBER	PROPERTY LOCATION & CLASS	ASSESSMENT	EXEMPTION CODE-----	SCHOOL
CURRENT OWNERS NAME	SCHOOL DISTRICT	LAND	TAX DESCRIPTION	TAXABLE VALUE
CURRENT OWNERS ADDRESS	PARCEL SIZE/GRID COORD	TOTAL	SPECIAL DISTRICTS	TAX AMOUNT
*****				
9.043-2-55	160 Liberty Ave			9.043-2-55
Stowell David	210 1 Family Res		Massena Central Sch	ACCT 1-553- 4
Stowell Bobbie Jo	Massena 1 405801	3,400		BILL 5759
160 Liberty Ave	Lot 1 Blk 31A	27,000		
Massena, NY 13662	P.g.r.			
	FRNT 50.00 DPTH 140.00			
	EAST-0355055 NRTH-1801894			
	DEED BOOK 2002 PG-1039			
	FULL MARKET VALUE	27,000		
			TOTAL TAX ---	490.94**
				DATE #1 09/30/15
				AMT DUE 490.94
*****				
9.051-6-2	48 Beach St			9.051-6-2
Stowell Donald	210 1 Family Res		Basic Star 41854	ACCT 1-134- 6
Stowell Kelly	Massena 1 405801	7,400	Massena Central Sch	BILL 5760
48 Beach St	Lot 10	76,000		30,000
Massena, NY 13662	Ober Tract			1,381.90
	Res 1 Family W/15% Vet Ex			
	FRNT 50.00 DPTH 198.00			
	BANK8888111			
	EAST-0355009 NRTH-1800120			
	DEED BOOK 2011 PG-9456			
	FULL MARKET VALUE	76,000		
			TOTAL TAX ---	836.41**
				DATE #1 09/30/15
				AMT DUE 836.41
*****				
9.051-9-2	72 Beach St			9.051-9-2
Stowell Jesse R	210 1 Family Res		Basic Star 41854	ACCT 1-415- 7
Stowell Nicole E	Massena 1 405801	6,500	Massena Central Sch	BILL 5761
72 Beach St	Lot 15	64,000		30,000
Massena, NY 13662	Bondstow Tract			1,163.70
	Residence-One Family			
	FRNT 60.00 DPTH 120.00			
	EAST-0354546 NRTH-1800792			
	DEED BOOK 2011 PG-13817			
	FULL MARKET VALUE	64,000		
			TOTAL TAX ---	618.21**
				DATE #1 09/30/15
				AMT DUE 618.21
*****				

STATE OF NEW YORK  
 COUNTY - St Lawrence  
 SCHOOL - Massena 1  
 TOWN - Massena  
 VILLAGE - Massena  
 SWIS - 405801

2 0 1 5 S C H O O L T A X R O L L  
 T A X A B L E SECTION OF THE ROLL - 1  
 OWNERS NAME SEQUENCE  
 UNIFORM PERCENT OF VALUE IS 100.00

TAX MAP PARCEL NUMBER	PROPERTY LOCATION & CLASS	ASSESSMENT	EXEMPTION CODE-----	SCHOOL
CURRENT OWNERS NAME	SCHOOL DISTRICT	LAND	TAX DESCRIPTION	TAXABLE VALUE
CURRENT OWNERS ADDRESS	PARCEL SIZE/GRID COORD	TOTAL	SPECIAL DISTRICTS	TAX AMOUNT
***** 9.058-2-30 *****				
116 Maple St	210 1 Family Res		Basic Star 41854	ACCT 1-445- 6 BILL 5762
9.058-2-30	Massena 1 405801	7,200	Massena Central Sch	30,000
Strader Michael A	Residence One Family	70,000		1,272.80
a.k.a. Atsiaktonkie	FRNT 49.50 DPTH 187.00			
116 Maple St	EAST-0352904 NRTH-1799287			
Massena, NY 13662	DEED BOOK 2005 PG-9080			
	FULL MARKET VALUE	70,000		
TOTAL TAX ---				727.31**
				DATE #1 09/30/15
				AMT DUE 727.31
***** 10.077-1-15.1 *****				
181 E Hatfield St	210 1 Family Res - WTRFNT		Enhanced S 41834	ACCT 1- 33- 4. 2 BILL 5763
10.077-1-15.1	Massena 1 405801	54,300	Massena Central Sch	65,300
Stratta James M	E Hatfield St	124,000		2,254.68
181 E Hatfield Street	Residence 1 Family			
Massena, NY 13662	ACRES 1.60			
	EAST-0360794 NRTH-1793710			
	DEED BOOK 2005 PG-20179			
	FULL MARKET VALUE	124,000		
TOTAL TAX ---				1,149.68**
				DATE #1 09/30/15
				AMT DUE 1,149.68
***** 9.058-3-50 *****				
5 Pine St	210 1 Family Res		Basic Star 41854	ACCT 1-525- 4 BILL 5764
9.058-3-50	Massena 1 405801	8,800	Massena Central Sch	30,000
Streeter Ronald M	Residence-One Family	98,000		1,781.92
Streeter Amber S	FRNT 79.00 DPTH 214.00			
5 Pine St	BANK8888869			
Massena, NY 13662	EAST-3533333 NRTH-1799388			
	DEED BOOK 2004 PG-21409			
	FULL MARKET VALUE	98,000		
TOTAL TAX ---				1,236.43**
				DATE #1 09/30/15
				AMT DUE 1,236.43
***** 9.050-5-50 *****				
25 Pine St	210 1 Family Res		Basic Star 41854	ACCT 1-321- 5 BILL 5765
9.050-5-50	Massena 1 405801	7,800	Massena Central Sch	30,000
Strickland Jonathan M	Res-One Family	59,000		1,072.79
25 Pine St	FRNT 100.00 DPTH 122.00			
Massena, NY 13662	BANK8888869			
	EAST-0353248 NRTH-1799897			
	DEED BOOK 2007 PG-14592			
	FULL MARKET VALUE	59,000		
TOTAL TAX ---				527.30**
				DATE #1 09/30/15
				AMT DUE 527.30
*****				



STATE OF NEW YORK  
 COUNTY - St Lawrence  
 SCHOOL - Massena 1  
 TOWN - Massena  
 VILLAGE - Massena  
 SWIS - 405801

2 0 1 5 S C H O O L T A X R O L L  
 T A X A B L E SECTION OF THE ROLL - 1  
 OWNERS NAME SEQUENCE  
 UNIFORM PERCENT OF VALUE IS 100.00

PAGE 2066  
 VALUATION DATE-JUL 01, 2014  
 TAXABLE STATUS DATE-MAR 01, 2015

TAX MAP PARCEL NUMBER	PROPERTY LOCATION & CLASS	ASSESSMENT	EXEMPTION CODE-----	SCHOOL
CURRENT OWNERS NAME	SCHOOL DISTRICT	LAND	TAX DESCRIPTION	TAXABLE VALUE
CURRENT OWNERS ADDRESS	PARCEL SIZE/GRID COORD	TOTAL	SPECIAL DISTRICTS	TAX AMOUNT
***** 9.051-8-27 *****				
85 Ober St				ACCT 1-375- 2 BILL 5766
9.051-8-27	210 1 Family Res		Basic Star 41854	30,000
Strickland Kathy M	Massena 1 405801	5,800	Massena Central Sch	41,000 745.50
85 Ober St	Lot 3 Blk 32	41,000		
Massena, NY 13662	P.g.r. Residence-One Family FRNT 40.00 DPTH 120.00 BANK8888150 EAST-0355889 NRTH-1801191 DEED BOOK 2007 PG-9872 FULL MARKET VALUE	41,000		
TOTAL TAX ---				200.01**
				DATE #1 09/30/15
				AMT DUE 200.01
***** 9.060-2-25 *****				
18,20 Cornell Ave				ACCT 1-279- 9 BILL 5767
9.060-2-25	220 2 Family Res		Massena Central Sch	40,000 727.32
Struthers Nancy	Massena 1 405801	5,700		
19442 County Rd 2	Lot 16 Blk 4	40,000		
Summerstown, ON, Canada	Pgr Dbl Res W/partial Vet Ex FRNT 65.00 DPTH 125.00 BANK1111111 EAST-0357545 NRTH-1799076 DEED BOOK 2009 PG-18305 FULL MARKET VALUE	40,000		
TOTAL TAX ---				727.32**
				DATE #1 09/30/15
				AMT DUE 727.32
***** 9.042-1-15 *****				
37 Marie St				ACCT 1- 71- 1 BILL 5768
9.042-1-15	210 1 Family Res		Massena Central Sch	57,000 1,036.42
Struthers Nancy L	Massena 1 405801	15,200		
19442 County Rd 2	Lot 10 Blk D	57,000		
Summerstown, ON, Canada	Northview Tr FRNT 58.00 DPTH 270.00 BANK1111111 EAST-0352630 NRTH-1802538 DEED BOOK 2010 PG-16706 FULL MARKET VALUE	57,000		
TOTAL TAX ---				1,036.42**
				DATE #1 09/30/15
				AMT DUE 1,036.42
*****				

STATE OF NEW YORK  
 COUNTY - St Lawrence  
 SCHOOL - Massena 1  
 TOWN - Massena  
 VILLAGE - Massena  
 SWIS - 405801

2 0 1 5 S C H O O L T A X R O L L  
 T A X A B L E SECTION OF THE ROLL - 1  
 OWNERS NAME SEQUENCE  
 UNIFORM PERCENT OF VALUE IS 100.00

PAGE 2067  
 VALUATION DATE-JUL 01, 2014  
 TAXABLE STATUS DATE-MAR 01, 2015

TAX MAP PARCEL NUMBER	PROPERTY LOCATION & CLASS	ASSESSMENT	EXEMPTION CODE-----	SCHOOL
CURRENT OWNERS NAME	SCHOOL DISTRICT	LAND	TAX DESCRIPTION	TAXABLE VALUE
CURRENT OWNERS ADDRESS	PARCEL SIZE/GRID COORD	TOTAL	SPECIAL DISTRICTS	TAX AMOUNT
***** 9.060-7-1.11 *****				
323 E Orvis St				ACCT 1-516- 7
9.060-7-1.11	210 1 Family Res		Basic Star 41854	BILL 5769
Strzalka Kevin	Massena 1 405801	5,900	Massena Central Sch	30,000
Strzalka Dana	3/07 Merge Lots 4 & 5 Blk	69,000		1,254.62
323 E Orvis Street	Syakos Tract			
Massena, NY 13662	Res-One Family			
	FRNT 100.00 DPTH 270.00			
	EAST-0359997 NRTH-1798652			
	DEED BOOK 1039 PG-00458			
	FULL MARKET VALUE	69,000		
			TOTAL TAX ---	709.13**
				DATE #1 09/30/15
				AMT DUE 709.13
***** 9.060-7-3.1 *****				
319 E Orvis St				ACCT 1-295- 8
9.060-7-3.1	210 1 Family Res		Massena Central Sch	BILL 5770
Strzalka Kevin J	Massena 1 405801	6,500		454.57
Strzalka Dana J	Lots 3,4 &18 Blk 4-3/07 M	25,000		
323 E Orvis Street	Syakos Tract			
Massena, NY 13662	Residence One Family			
	FRNT 100.00 DPTH 275.00			
	EAST-0359919 NRTH-1798519			
	DEED BOOK 2005 PG-10612			
	FULL MARKET VALUE	25,000		
			TOTAL TAX ---	454.57**
				DATE #1 09/30/15
				AMT DUE 454.57
***** 9.060-11-19.1 *****				
Malby Ave				ACCT 1-174- 1
9.060-11-19.1	311 Res vac land		Massena Central Sch	BILL 5771
Strzalka Kevin J	Massena 1 405801	2,000		36.37
Strzalka Dana J	Lot 15 Blk 5	2,000		
323 E Orvis Street	Syakos Tract			
Massena, NY 13662	Vacant Residential Lot			
	FRNT 190.00 DPTH 166.00			
	EAST-0360274 NRTH-1798459			
	DEED BOOK 2007 PG-16457			
	FULL MARKET VALUE	2,000		
			TOTAL TAX ---	36.37**
				DATE #1 09/30/15
				AMT DUE 36.37
*****				

STATE OF NEW YORK  
 COUNTY - St Lawrence  
 SCHOOL - Massena 1  
 TOWN - Massena  
 VILLAGE - Massena  
 SWIS - 405801

2 0 1 5 S C H O O L T A X R O L L  
 T A X A B L E SECTION OF THE ROLL - 1  
 OWNERS NAME SEQUENCE  
 UNIFORM PERCENT OF VALUE IS 100.00

PAGE 2068  
 VALUATION DATE-JUL 01, 2014  
 TAXABLE STATUS DATE-MAR 01, 2015

TAX MAP PARCEL NUMBER	PROPERTY LOCATION & CLASS	ASSESSMENT	EXEMPTION CODE-----	SCHOOL
CURRENT OWNERS NAME	SCHOOL DISTRICT	LAND	TAX DESCRIPTION	TAXABLE VALUE
CURRENT OWNERS ADDRESS	PARCEL SIZE/GRID COORD	TOTAL	SPECIAL DISTRICTS	TAX AMOUNT
***** 9.068-7-14 *****				
9.068-7-14	8 King St			ACCT 1-516- 8
Stuart Thomas A	210 1 Family Res		Basic Star 41854	BILL 5772
Pomainville Christine	Massena 1 405801	6,300	Massena Central Sch	30,000
8 King St	Lot 1	56,000		1,018.24
Massena, NY 13662	Blk 105 Tyo			
	Res-One Family			
	FRNT 50.00 DPTH 130.00			
	EAST-0359576 NRTH-1797686			
	DEED BOOK 2011 PG-15215			
	FULL MARKET VALUE	56,000		
			TOTAL TAX ---	472.75**
				DATE #1 09/30/15
				AMT DUE 472.75
***** 9.075-4-15 *****				
9.075-4-15	8 Kent St			ACCT 1- 17- 1
Stubbs Robert	210 1 Family Res		Enhanced S 41834	BILL 5773
Stubbs Karen	Massena 1 405801	6,700	Massena Central Sch	38,000
8 Kent St	Lot 81	38,000		690.95
Massena, NY 13662	Mapleview Tr			
	Res 1 Family W/15% Vet Ex			
	FRNT 50.00 DPTH 150.00			
	EAST-0356833 NRTH-1795752			
	DEED BOOK 2002 PG-5949			
	FULL MARKET VALUE	38,000		
			TOTAL TAX ---	0.00**
***** 9.057-2-30.1 *****				
9.057-2-30.1	4 Claremont Ave			ACCT 1-252- 1
Sucese Rosemarie	210 1 Family Res		Enhanced S 41834	BILL 5774
Sucese Donald A	Massena 1 405801	23,400	Massena Central Sch	65,300
4 Claremont Ave	Lot 1 Blk 703D	98,000		1,781.92
Massena, NY 13662	Newton Estates			
	86x95x67x23x120			
	FRNT 86.00 DPTH 120.00			
	EAST-0050095 NRTH-1799033			
	DEED BOOK 2005 PG-10207			
	FULL MARKET VALUE	98,000		
			TOTAL TAX ---	676.92**
				DATE #1 09/30/15
				AMT DUE 676.92
***** 9.060-8-33 *****				
9.060-8-33	12 Plum St			ACCT 1- 36- 4
Sullivan Charles J	210 1 Family Res		Massena Central Sch	BILL 5775
12 Plum St	Massena 1 405801	6,600		981.88
Massena, NY 13662	Lot 49	54,000		
	Haskell Tract 2			
	Residence One Family			
	FRNT 88.00 DPTH 158.00			
	BANK8888830			
	EAST-0358226 NRTH-1798130			
	DEED BOOK 2012 PG-4114			
	FULL MARKET VALUE	54,000		

TOTAL TAX ---

981.88\*\*

DATE #1 09/30/15

AMT DUE 981.88

\*\*\*\*\*



STATE OF NEW YORK  
 COUNTY - St Lawrence  
 SCHOOL - Massena 1  
 TOWN - Massena  
 VILLAGE - Massena  
 SWIS - 405801

2 0 1 5 S C H O O L T A X R O L L  
 T A X A B L E SECTION OF THE ROLL - 1  
 OWNERS NAME SEQUENCE  
 UNIFORM PERCENT OF VALUE IS 100.00

PAGE 2069  
 VALUATION DATE-JUL 01, 2014  
 TAXABLE STATUS DATE-MAR 01, 2015

TAX MAP PARCEL NUMBER	PROPERTY LOCATION & CLASS	ASSESSMENT	EXEMPTION CODE-----	SCHOOL
CURRENT OWNERS NAME	SCHOOL DISTRICT	LAND	TAX DESCRIPTION	TAXABLE VALUE
CURRENT OWNERS ADDRESS	PARCEL SIZE/GRID COORD	TOTAL	SPECIAL DISTRICTS	TAX AMOUNT
*****				
9.060-8-54	265 E Orvis St			9.060-8-54
Sullivan Deborah	331 Com vac w/im		Massena Central Sch	ACCT 1-497- 9
PO Box 190	Massena 1 405801	19,900		BILL 5776
Ogdensburg, NY 13669	Lot 1 Blk 13	30,800		
	stearns tract 2			
	paved commercial park lot			
	FRNT 65.00 DPTH 140.00			
	EAST-0359006 NRTH-1797916			
	DEED BOOK 2001 PG-18987			
	FULL MARKET VALUE	30,800		
			TOTAL TAX ---	560.03**
				DATE #1 09/30/15
				AMT DUE 560.03
*****				
9.060-8-53	267-269 E Orvis St			9.060-8-53
Sullivan Deborah A	485 >luse sm bld		Massena Central Sch	ACCT 1-497- 8
PO Box 190	Massena 1 405801	46,600		BILL 5777
Ogdensburg, NY 13669	Diner-Jreck Subs	205,000		
	L#2 Blk 13 Stearns Tr			
	Jreck Subs & Print Shop			
	FRNT 100.00 DPTH 140.00			
	EAST-0359080 NRTH-1797954			
	DEED BOOK 1073 PG-273			
	FULL MARKET VALUE	205,000		
			TOTAL TAX ---	3,727.49**
				DATE #1 09/30/15
				AMT DUE 3,727.49
*****				
9.060-2-22	8 Cornell Ave			9.060-2-22
Sullivan Patrick J	210 1 Family Res		Massena Central Sch	ACCT 1-518- 2
23 Brothers Rd	Massena 1 405801	5,200		BILL 5778
Massena, NY 13662	Lot 5 Blk 4	38,000		
	P.G.R.			
	Residence 1 Family			
	FRNT 50.00 DPTH 125.00			
	EAST-0357720 NRTH-1798975			
	DEED BOOK 2006 PG-21006			
	FULL MARKET VALUE	38,000		
			TOTAL TAX ---	690.95**
				DATE #1 09/30/15
				AMT DUE 690.95
*****				

STATE OF NEW YORK  
 COUNTY - St Lawrence  
 SCHOOL - Massena 1  
 TOWN - Massena  
 VILLAGE - Massena  
 SWIS - 405801

2 0 1 5 S C H O O L T A X R O L L  
 T A X A B L E SECTION OF THE ROLL - 1  
 OWNERS NAME SEQUENCE  
 UNIFORM PERCENT OF VALUE IS 100.00

PAGE 2070  
 VALUATION DATE-JUL 01, 2014  
 TAXABLE STATUS DATE-MAR 01, 2015

TAX MAP PARCEL NUMBER	PROPERTY LOCATION & CLASS	ASSESSMENT	EXEMPTION CODE-----	SCHOOL	
CURRENT OWNERS NAME	SCHOOL DISTRICT	LAND	TAX DESCRIPTION	TAXABLE VALUE	
CURRENT OWNERS ADDRESS	PARCEL SIZE/GRID COORD	TOTAL	SPECIAL DISTRICTS	TAX AMOUNT	
9.067-3-11	Off Water St 311 Res vac land		Massena Central Sch	9.067-3-11 ACCT 1-589-1 1,200	BILL 5779 21.82
Sullivan Thelma J	Massena 1 405801	1,200			
PO Box 146	Plot Revised 12/2011 LDC	1,200			
East Quogue, NY 11942	Vac Lot-No Frontage FRNT 153.00 DPTH 119.00 EAST-0355792 NRTH-1797491 DEED BOOK 1103 PG-1145 FULL MARKET VALUE	1,200			
TOTAL TAX ---					21.82**
				DATE #1	09/30/15
				AMT DUE	21.82
9.066-5-18	1 Westwood Dr 210 1 Family Res		Basic Star 41854 Massena Central Sch	9.066-5-18 ACCT 1- 52- 7 148,000	BILL 5780 30,000 2,691.07
Sullivan Thomas	Massena 1 405801	24,600			
Sullivan Virginia	Lot 1 Blk A	148,000			
1 Westwood Dr	Nightengale Tract Residence 1 Family FRNT 80.00 DPTH 141.00 EAST-0353242 NRTH-1796232 DEED BOOK 1015 PG-00382 FULL MARKET VALUE	148,000			
Massena, NY 13662					
TOTAL TAX ---					2,145.58**
				DATE #1	09/30/15
				AMT DUE	2,145.58
9.067-11-6	27 W Orvis St 483 Converted Re		Business I 47610 Massena Central Sch	9.067-11-6 ACCT 1-419- 4 144,967	BILL 5781 3,033 2,635.92
Sullivan Virginia	Massena 1 405801	2,700			
27 W Orvis Street	W Orvis St	148,000			
Massena, NY 13662	Seasons Gift Shop FRNT 76.00 DPTH 107.00 EAST-0354703 NRTH-1797199 DEED BOOK 2007 PG-17535 FULL MARKET VALUE	148,000			
TOTAL TAX ---					2,635.92**
				DATE #1	09/30/15
				AMT DUE	2,635.92
9.060-9-5.1	219 Center St 483 Converted Re		Massena Central Sch	9.060-9-5.1 ACCT 1-518- 8.1 106,000	BILL 5782 1,927.38
Sullivans Office Supply	Massena 1 405801	27,100			
PO Box 420	Converted Residence	106,000			
Massena, NY 13662	FRNT 97.00 DPTH 170.00 EAST-0358063 NRTH-1798895 DEED BOOK 986 PG-00622 FULL MARKET VALUE	106,000			
TOTAL TAX ---					1,927.38**
				DATE #1	09/30/15
				AMT DUE	1,927.38

\*\*\*\*\*

STATE OF NEW YORK  
 COUNTY - St Lawrence  
 SCHOOL - Massena 1  
 TOWN - Massena  
 VILLAGE - Massena  
 SWIS - 405801

2 0 1 5 S C H O O L T A X R O L L  
 T A X A B L E SECTION OF THE ROLL - 1  
 OWNERS NAME SEQUENCE  
 UNIFORM PERCENT OF VALUE IS 100.00

PAGE 2071  
 VALUATION DATE-JUL 01, 2014  
 TAXABLE STATUS DATE-MAR 01, 2015

TAX MAP PARCEL NUMBER	PROPERTY LOCATION & CLASS	ASSESSMENT	EXEMPTION CODE-----	SCHOOL
CURRENT OWNERS NAME	SCHOOL DISTRICT	LAND	TAX DESCRIPTION	TAXABLE VALUE
CURRENT OWNERS ADDRESS	PARCEL SIZE/GRID COORD	TOTAL	SPECIAL DISTRICTS	TAX AMOUNT
***** 9.084-2-10 *****				
9.084-2-10	127 S Raquette St			ACCT 1-249- 5
Summers Florence	210 1 Family Res		Enhanced S 41834	BILL 5783
127 S Raquette Street	Massena 1 405801	46,600	Massena Central Sch	65,300
Massena, NY 13662-4312	S. Racket Rd	70,000		1,272.80
	Residence & Garage			
	Residence - One Family			
PRIOR OWNER ON 3/01/2015	FRNT 582.00 DPTH			
Summers Florence	ACRES 6.60			
	EAST-0358941 NRTH-1792342			
	DEED BOOK 910 PG-00867			
	FULL MARKET VALUE	70,000		
TOTAL TAX ---				167.80**
				DATE #1 09/30/15
				AMT DUE 167.80
***** 9.051-10-27 *****				
9.051-10-27	57,59 Ames St			ACCT 1- 31- 3
Summers Michael J Jr.	280 Res Multiple		Basic Star 41854	BILL 5784
LaPradd Heidi L	Massena 1 405801	6,300	Massena Central Sch	30,000
59 Ames St	Lot 48 & 47P	74,000		1,345.53
Massena, NY 13662	Bonstow Tract			
	Two Residences			
	FRNT 50.00 DPTH 120.00			
	BANK8888111			
	EAST-0355103 NRTH-1801342			
	DEED BOOK 2007 PG-16925			
	FULL MARKET VALUE	74,000		
TOTAL TAX ---				800.04**
				DATE #1 09/30/15
				AMT DUE 800.04
***** 9.074-10-12 *****				
9.074-10-12	69 Nightengale Ave			ACCT 1-425- 5
Supernault Tracey L	210 1 Family Res		Basic Star 41854	BILL 5785
69 Nightengale Ave	Massena 1 405801	13,000	Massena Central Sch	30,000
Massena, NY 13662	Lot 21 Blk 332	82,000		1,491.00
	Prospect Heights			
	Residence One Family			
	FRNT 80.00 DPTH 141.00			
	BANK8888111			
	EAST-0353828 NRTH-1794717			
	DEED BOOK 2013 PG-13558			
	FULL MARKET VALUE	82,000		
TOTAL TAX ---				945.51**
				DATE #1 09/30/15
				AMT DUE 945.51
*****				

STATE OF NEW YORK  
 COUNTY - St Lawrence  
 SCHOOL - Massena 1  
 TOWN - Massena  
 VILLAGE - Massena  
 SWIS - 405801

2 0 1 5 S C H O O L T A X R O L L  
 T A X A B L E SECTION OF THE ROLL - 1  
 OWNERS NAME SEQUENCE  
 UNIFORM PERCENT OF VALUE IS 100.00

PAGE 2072  
 VALUATION DATE-JUL 01, 2014  
 TAXABLE STATUS DATE-MAR 01, 2015

TAX MAP PARCEL NUMBER	PROPERTY LOCATION & CLASS	ASSESSMENT	EXEMPTION CODE-----	SCHOOL
CURRENT OWNERS NAME	SCHOOL DISTRICT	LAND	TAX DESCRIPTION	TAXABLE VALUE
CURRENT OWNERS ADDRESS	PARCEL SIZE/GRID COORD	TOTAL	SPECIAL DISTRICTS	TAX AMOUNT
*****				
9.067-7-11	17 Laurel Ave			9.067-7-11
Susice Brenna J	210 1 Family Res		Basic Star 41854	ACCT 1-140- 2
17 Laurel Ave	Massena 1 405801	16,600	Massena Central Sch	BILL 5786
Massena, NY 13662	Lot 42	73,000		30,000
	Hyde Park			1,327.35
	Residence One Family			
	FRNT 48.00 DPTH 150.00			
	BANK8888830			
	EAST-0355846 NRTH-1796359			
	DEED BOOK 2000 PG-19385			
	FULL MARKET VALUE	73,000		
			TOTAL TAX ---	781.86**
				DATE #1 09/30/15
				AMT DUE 781.86
*****				
9.060-8-25	9 Tamarack St			9.060-8-25
Susini Catherine M	210 1 Family Res		Basic Star 41854	ACCT 1-328- 5
9 Tamarack St	Massena 1 405801	5,200	Massena Central Sch	BILL 5787
Massena, NY 13662	Lot 21 Blk 2	31,800		30,000
	Haskell Tract 2			578.22
	Residence One Family			
	FRNT 50.00 DPTH 125.00			
	EAST-0358641 NRTH-1798094			
	DEED BOOK 2007 PG-17842			
	FULL MARKET VALUE	31,800		
			TOTAL TAX ---	32.73**
				DATE #1 09/30/15
				AMT DUE 32.73
*****				
9.074-12-20	35 Elm St			9.074-12-20
Sutter Lori J	210 1 Family Res		Basic Star 41854	ACCT 1-507- 3
35 Elm St	Massena 1 405801	17,500	Massena Central Sch	BILL 5788
Massena, NY 13662	Lot 22	117,000		30,000
	Joy Tract			2,127.40
	Residence-One Family			
	FRNT 60.00 DPTH 140.00			
	EAST-0354250 NRTH-1795785			
	DEED BOOK 2001 PG-10243			
	FULL MARKET VALUE	117,000		
			TOTAL TAX ---	1,581.91**
				DATE #1 09/30/15
				AMT DUE 1,581.91
*****				

STATE OF NEW YORK  
 COUNTY - St Lawrence  
 SCHOOL - Massena 1  
 TOWN - Massena  
 VILLAGE - Massena  
 SWIS - 405801

2 0 1 5 S C H O O L T A X R O L L  
 T A X A B L E SECTION OF THE ROLL - 1  
 OWNERS NAME SEQUENCE  
 UNIFORM PERCENT OF VALUE IS 100.00

TAX MAP PARCEL NUMBER	PROPERTY LOCATION & CLASS	ASSESSMENT	EXEMPTION CODE-----	SCHOOL
CURRENT OWNERS NAME	SCHOOL DISTRICT	LAND	TAX DESCRIPTION	TAXABLE VALUE
CURRENT OWNERS ADDRESS	PARCEL SIZE/GRID COORD	TOTAL	SPECIAL DISTRICTS	TAX AMOUNT
***** 9.051-3-19 *****				
64 Woodlawn Ave	210 1 Family Res		Enhanced S 41834	ACCT 1-520- 6 BILL 5789
9.051-3-19	Massena 1 405801	5,500	Massena Central Sch	51,400 934.60
Svarczkopf Stephen	Lot 12 Blk 22	51,400		
64 Woodlawn Ave	P.g.r.			
Massena, NY 13662	Residence-One Family			
	FRNT 50.00 DPTH 140.00			
	EAST-0356998 NRTH-1800444			
	DEED BOOK 502 PG-00380			
	FULL MARKET VALUE	51,400		
			TOTAL TAX ---	0.00**
***** 9.083-6-4 *****				
37 McCluskey Ave	210 1 Family Res		Massena Central Sch	ACCT 1- 84- 8 BILL 5790
9.083-6-4	Massena 1 405801	6,200		68,000 1,236.44
Swamp Leroy	Lot 20 Blk 2	68,000		
Swamp Annette	Hatfield Tract			
236 Prospect Ave	FRNT 50.00 DPTH 125.00			
Massena, NY 13662	EAST-0355373 NRTH-1793225			
	DEED BOOK 2011 PG-11645			
	FULL MARKET VALUE	68,000		
			TOTAL TAX ---	1,236.44**
			DATE #1	09/30/15
			AMT DUE	1,236.44
***** 9.060-5-9 *****				
15 Liberty Ave	210 1 Family Res		Basic Star 41854	ACCT 1-306- 7 BILL 5791
9.060-5-9	Massena 1 405801	5,400	Massena Central Sch	40,000 30,000
Sweeney Carol A	Lot 9 Blk 1	40,000		727.32
15 Liberty Ave	P.g.r.			
Massena, NY 13662	Residence One Family			
	FRNT 50.00 DPTH 140.00			
	EAST-0358307 NRTH-1799834			
	DEED BOOK 2015 PG-1134			
	FULL MARKET VALUE	40,000		
			TOTAL TAX ---	181.83**
			DATE #1	09/30/15
			AMT DUE	181.83
***** 9.057-2-40 *****				
17 Elgin Ave	210 1 Family Res		Enhanced S 41834	ACCT 1-138- 7 BILL 5792
9.057-2-40	Massena 1 405801	24,000	Massena Central Sch	91,000 65,300
Sweeney Donald	Lot 8 Blk 703 D	91,000		1,654.64
Sweeney Elizabeth	Newton Estates			
17 Elgin Ave	Res-One Family			
Massena, NY 13662	FRNT 93.00 DPTH 119.00			
	EAST-0350502 NRTH-1799383			
	DEED BOOK 1031 PG-00410			
	FULL MARKET VALUE	91,000		
			TOTAL TAX ---	549.64**
			DATE #1	09/30/15

AMT DUE 549.64

\*\*\*\*\*

STATE OF NEW YORK  
 COUNTY - St Lawrence  
 SCHOOL - Massena 1  
 TOWN - Massena  
 VILLAGE - Massena  
 SWIS - 405801

2 0 1 5 S C H O O L T A X R O L L  
 T A X A B L E SECTION OF THE ROLL - 1  
 OWNERS NAME SEQUENCE  
 UNIFORM PERCENT OF VALUE IS 100.00

PAGE 2074  
 VALUATION DATE-JUL 01, 2014  
 TAXABLE STATUS DATE-MAR 01, 2015

TAX MAP PARCEL NUMBER	PROPERTY LOCATION & CLASS	ASSESSMENT	EXEMPTION CODE-----	SCHOOL
CURRENT OWNERS NAME	SCHOOL DISTRICT	LAND	TAX DESCRIPTION	TAXABLE VALUE
CURRENT OWNERS ADDRESS	PARCEL SIZE/GRID COORD	TOTAL	SPECIAL DISTRICTS	TAX AMOUNT
***** 9.058-5-3.1 *****				
9.058-5-3.1	5 East Ave			ACCT 1-521- 1.1 BILL 5793
Sweeney Mildred (LU)	210 1 Family Res		Enhanced S 41834	65,300
Crowley Patricia A	Massena 1 405801	8,700	Massena Central Sch	1,436.45
5 East Ave	60'lot 33 & 20' Lot 34	79,000		
Massena, NY 13662	Hosmer Tract			
	Residence 1 Family			
	FRNT 80.00 DPTH 200.00			
	EAST-0351756 NRTH-1798950			
	DEED BOOK 2013 PG-10879			
	FULL MARKET VALUE	79,000		
			TOTAL TAX ---	331.45**
				DATE #1 09/30/15
				AMT DUE 331.45
***** 9.060-4-16 *****				
9.060-4-16	46 Willow St			ACCT 1-276- 3 BILL 5794
Swingle Cynthia J	483 Converted Re		Basic Star 41854	30,000
46 Willow St	Massena 1 405801	19,500	Massena Central Sch	1,236.44
Massena, NY 13662	Lot 1 & Part 2 Blk 2	68,000		
	P.g.r.			
	Converrrted Residence			
	FRNT 95.00 DPTH 153.00			
	EAST-0357815 NRTH-1799587			
	DEED BOOK 965 PG-00318			
	FULL MARKET VALUE	68,000		
			TOTAL TAX ---	690.95**
				DATE #1 09/30/15
				AMT DUE 690.95
***** 9.051-11-28 *****				
9.051-11-28	17 Belmont St			ACCT 1-330- 9 BILL 5795
Szarka Andrew S	210 1 Family Res		Enhanced S 41834	40,000
17 Belmont St	Massena 1 405801	6,200	Massena Central Sch	727.32
Massena, NY 13662	Lot 9 Blk 36	40,000		
	P.g.r.			
	Residence-One Family			
	FRNT 50.00 DPTH 125.00			
	EAST-0354606 NRTH-1801418			
	DEED BOOK 2014 PG-6719			
	FULL MARKET VALUE	40,000		
			TOTAL TAX ---	0.00**
*****				



STATE OF NEW YORK  
 COUNTY - St Lawrence  
 SCHOOL - Massena 1  
 TOWN - Massena  
 VILLAGE - Massena  
 SWIS - 405801

2 0 1 5 S C H O O L T A X R O L L  
 T A X A B L E SECTION OF THE ROLL - 1  
 OWNERS NAME SEQUENCE  
 UNIFORM PERCENT OF VALUE IS 100.00

PAGE 2075  
 VALUATION DATE-JUL 01, 2014  
 TAXABLE STATUS DATE-MAR 01, 2015

TAX MAP PARCEL NUMBER	PROPERTY LOCATION & CLASS	ASSESSMENT	EXEMPTION CODE-----	SCHOOL
CURRENT OWNERS NAME	SCHOOL DISTRICT	LAND	TAX DESCRIPTION	TAXABLE VALUE
CURRENT OWNERS ADDRESS	PARCEL SIZE/GRID COORD	TOTAL	SPECIAL DISTRICTS	TAX AMOUNT
*****				
9.051-3-1	70,72 Spruce St 220 2 Family Res		Enhanced S 41834	
Szarka Eric	Massena 1 405801	5,200	Massena Central Sch	46,000
72 Spruce St	Lot 1 Blk 23	46,000		
Massena, NY 13662	P.g.r. FRNT 70.00 DPTH 100.00 EAST-0356190 NRTH-1801114 DEED BOOK 1999 PG-3009	46,000		
FULL MARKET VALUE				46,000
TOTAL TAX ---				0.00**
*****				
9.066-12-5	Clark St 330 Vacant comm		Massena Central Sch	
Szarka Todd	Massena 1 405801	4,500		
Szarka Trudy	Lot Clark St	4,500		
30 Clark St	FRNT 60.00 DPTH 116.00			
Massena, NY 13662	EAST-0354268 NRTH-1796687 DEED BOOK 2004 PG-21333			
FULL MARKET VALUE				4,500
TOTAL TAX ---				81.82**
*****				
9.066-12-4	30 Clark St 210 1 Family Res		Basic Star 41854	
Szarka Todd M	Massena 1 405801	15,600	Massena Central Sch	73,000
Szarka Trudy L	Lot 16	73,000		
30 Clark St	Andrews Tract			
Massena, NY 13662	Residence 1 Family FRNT 57.00 DPTH 116.00 EAST-0354234 NRTH-1796739 DEED BOOK 2004 PG-4451			
FULL MARKET VALUE				73,000
TOTAL TAX ---				781.86**
*****				

STATE OF NEW YORK  
 COUNTY - St Lawrence  
 SCHOOL - Massena 1  
 TOWN - Massena  
 VILLAGE - Massena  
 SWIS - 405801

2 0 1 5 S C H O O L T A X R O L L  
 T A X A B L E SECTION OF THE ROLL - 1  
 N A M E S E C T I O N - S  
 UNIFORM PERCENT OF VALUE IS 100.00

PAGE 2076  
 VALUATION DATE-JUL 01, 2014  
 TAXABLE STATUS DATE-MAR 01, 2015  
 RPS155/V04/L015  
 CURRENT DATE 8/21/2015

\*\*\* S P E C I A L D I S T R I C T S U M M A R Y \*\*\*

CODE	DISTRICT NAME	TOTAL PARCELS	EXTENSION TYPE	EXTENSION VALUE	AD VALOREM VALUE	EXEMPT AMOUNT	TAXABLE VALUE	TOTAL TAX
------	---------------	---------------	----------------	-----------------	------------------	---------------	---------------	-----------

NO SPECIAL DISTRICTS AT THIS LEVEL

\*\*\* S C H O O L D I S T R I C T S U M M A R Y \*\*\*

CODE	DISTRICT NAME	TOTAL PARCELS	ASSESSED LAND	ASSESSED TOTAL	EXEMPT AMOUNT	TOTAL TAXABLE	TOTAL TAX
					----- STAR AMOUNT	----- STAR TAXABLE	
	Massena 1	411	5304,650	28935,600	89,033	28,846,567	
405801					8380,500	20,466,067	372,131.55
	S U B - T O T A L	411	5304,650	28935,600	89,033	28,846,567	
	S U B - T O T A L (CONT)				8380,500	20,466,067	372,131.55
	T O T A L	411	5304,650	28935,600	89,033	28,846,567	
	T O T A L (CONT)				8380,500	20,466,067	372,131.55

\*\*\* S Y S T E M C O D E S S U M M A R Y \*\*\*

NO SYSTEM EXEMPTIONS AT THIS LEVEL

\*\*\* E X E M P T I O N S U M M A R Y \*\*\*

CODE	DESCRIPTION	TOTAL PARCELS	SCHOOL
41690	RPTL466_f	2	6,000
41800	Aged - All	2	45,000
41834	Enhanced S	65	3642,500
41854	Basic Star	158	4738,000
47610	Business I	2	38,033

STATE OF NEW YORK  
 COUNTY - St Lawrence  
 SCHOOL - Massena 1  
 TOWN - Massena  
 VILLAGE - Massena  
 SWIS - 405801

2 0 1 5 S C H O O L T A X R O L L  
 T A X A B L E SECTION OF THE ROLL - 1  
 N A M E S E C T I O N - S  
 UNIFORM PERCENT OF VALUE IS 100.00

PAGE 2077  
 VALUATION DATE-JUL 01, 2014  
 TAXABLE STATUS DATE-MAR 01, 2015  
 RPS155/V04/L015  
 CURRENT DATE 8/21/2015

\*\*\* E X E M P T I O N S U M M A R Y \*\*\*

CODE	DESCRIPTION	TOTAL PARCELS	SCHOOL
	T O T A L	229	8469,533

\*\*\* G R A N D T O T A L S \*\*\*

ROLL SEC	DESCRIPTION	TOTAL PARCELS	ASSESSED LAND	ASSESSED TOTAL	EXEMPT AMOUNT	TOTAL TAXABLE	TAX RATE	TOTAL TAX
					-----	-----		
					STAR AMOUNT	STAR TAXABLE		
	Massena Central Sc		5304,650	28935,600	89,033	28,846,567		
	SPEC DIST TAXES				8380,500	20,466,067		372,131.55
1	TAXABLE	411						372,131.55

STATE OF NEW YORK  
 COUNTY - St Lawrence  
 SCHOOL - Massena 1  
 TOWN - Massena  
 VILLAGE - Massena  
 SWIS - 405801

2 0 1 5 S C H O O L T A X R O L L  
 T A X A B L E SECTION OF THE ROLL - 1  
 OWNERS NAME SEQUENCE  
 UNIFORM PERCENT OF VALUE IS 100.00

PAGE 2078  
 VALUATION DATE-JUL 01, 2014  
 TAXABLE STATUS DATE-MAR 01, 2015

TAX MAP PARCEL NUMBER	PROPERTY LOCATION & CLASS	ASSESSMENT	EXEMPTION CODE-----	SCHOOL
CURRENT OWNERS NAME	SCHOOL DISTRICT	LAND	TAX DESCRIPTION	TAXABLE VALUE
CURRENT OWNERS ADDRESS	PARCEL SIZE/GRID COORD	TOTAL	SPECIAL DISTRICTS	TAX AMOUNT
***** 9.083-7-52 *****				
13 Amherst Rd				ACCT 1-440- 1 BILL 5799
9.083-7-52	210 1 Family Res		Basic Star 41854	30,000
Taddonio Joseph N II	Massena 1 405801	6,900	Massena Central Sch	42,000 763.68
Taddonio Amy N	Lot 33	42,000		
13 Amherst Rd	Buckeye Tract			
Massena, NY 13662	FRNT 68.00 DPTH 126.00			
	BANK8888869			
	EAST-0354521 NRTH-1792792			
	DEED BOOK 2010 PG-14398			
	FULL MARKET VALUE	42,000		
TOTAL TAX ---				218.19**
				DATE #1 09/30/15
				AMT DUE 218.19
***** 9.074-4-12 *****				
70 Highland Ave				ACCT 1-140- 7 BILL 5800
9.074-4-12	210 1 Family Res		Massena Central Sch	84,000 1,527.36
Taillon Douglas	Massena 1 405801	25,100		
Taillon Dalyce	Lot 14 Blk H	84,000		
133 Fisher Rd	Westwood Tract			
Norfolk, NY 13667	Residence-One Family			
	FRNT 89.00 DPTH 135.00			
	EAST-0352496 NRTH-1794523			
	DEED BOOK 1118 PG-415			
	FULL MARKET VALUE	84,000		
TOTAL TAX ---				1,527.36**
				DATE #1 09/30/15
				AMT DUE 1,527.36
***** 9.059-4-17 *****				
5 Grinnell Ave				ACCT 1-525- 3 BILL 5801
9.059-4-17	210 1 Family Res		Basic Star 41854	30,000
Taillon James K	Massena 1 405801	6,000	Massena Central Sch	48,000 872.78
Primeau Leonard G	Residence One Family	48,000		
62 Cook St	FRNT 80.00 DPTH 83.00			
Massena, NY 13662	EAST-0355894 NRTH-1798856			
	DEED BOOK 2013 PG-15270			
	FULL MARKET VALUE	48,000		
TOTAL TAX ---				327.29**
				DATE #1 09/30/15
				AMT DUE 327.29
*****				

STATE OF NEW YORK  
 COUNTY - St Lawrence  
 SCHOOL - Massena 1  
 TOWN - Massena  
 VILLAGE - Massena  
 SWIS - 405801

2 0 1 5 S C H O O L T A X R O L L  
 T A X A B L E SECTION OF THE ROLL - 1  
 OWNERS NAME SEQUENCE  
 UNIFORM PERCENT OF VALUE IS 100.00

TAX MAP PARCEL NUMBER	PROPERTY LOCATION & CLASS	ASSESSMENT	EXEMPTION CODE-----	SCHOOL
CURRENT OWNERS NAME	SCHOOL DISTRICT	LAND	TAX DESCRIPTION	TAXABLE VALUE
CURRENT OWNERS ADDRESS	PARCEL SIZE/GRID COORD	TOTAL	SPECIAL DISTRICTS	TAX AMOUNT
***** 9.042-12-19 *****				
9.042-12-19	37 Roosevelt St			ACCT 1-525- 7 BILL 5802
Talarico David	210 1 Family Res		Enhanced S 41834	50,000
Talarico Mary E	Massena 1 405801	6,900	Massena Central Sch	50,000
37 Roosevelt St	Lot 9 Blk 44	50,000		909.14
Massena, NY 13662	Homecroft Tract			
	FRNT 50.00 DPTH 125.00			
	EAST-0354291 NRTH-1801919			
	DEED BOOK 745 PG-00501			
	FULL MARKET VALUE	50,000		
			TOTAL TAX ---	0.00**
***** 9.083-7-4 *****				
9.083-7-4	225 Prospect Ave			ACCT 1-396- 9 BILL 5803
Talbot Kandy L	210 1 Family Res		Basic Star 41854	30,000
225 Prospect Ave	Massena 1 405801	7,000	Massena Central Sch	91,000
Massena, NY 13662	Lot 12 Blk 19	91,000		1,654.64
	Prospect Hgts			
	FRNT 60.00 DPTH 140.00			
	EAST-0354635 NRTH-1793579			
	DEED BOOK 2008 PG-18015			
	FULL MARKET VALUE	91,000		
			TOTAL TAX ---	1,109.15**
			DATE #1	09/30/15
			AMT DUE	1,109.15
***** 9.083-7-5 *****				
9.083-7-5	Off Prospect Ave			ACCT 1-397- 1 BILL 5804
Talbot Kandy L	311 Res vac land		Massena Central Sch	1,000
225 Prospect Ave	Massena 1 405801	1,000		18.18
Massena, NY 13662	Lot 11 Blk 19	1,000		
	Prospect Heights			
	Vac Lot - No Frontage			
	FRNT 60.00 DPTH 140.00			
	EAST-0354514 NRTH-1793509			
	DEED BOOK 2008 PG-18015			
	FULL MARKET VALUE	1,000		
			TOTAL TAX ---	18.18**
			DATE #1	09/30/15
			AMT DUE	18.18
***** 9.083-7-6 *****				
9.083-7-6	Prospect Ave			ACCT 1-141- 9 BILL 5805
Talbot Kandy L	311 Res vac land		Massena Central Sch	7,200
225 Prospect Ave	Massena 1 405801	7,200		130.92
Massena, NY 13662	Lots 13,14 And 15	7,200		
	Blk 19			
	ACRES 0.70			
	EAST-0354599 NRTH-1793468			
	DEED BOOK 2008 PG-18015			
	FULL MARKET VALUE	7,200		
			TOTAL TAX ---	130.92**
			DATE #1	09/30/15
			AMT DUE	130.92

\*\*\*\*\*



STATE OF NEW YORK  
 COUNTY - St Lawrence  
 SCHOOL - Massena 1  
 TOWN - Massena  
 VILLAGE - Massena  
 SWIS - 405801

2 0 1 5 S C H O O L T A X R O L L  
 T A X A B L E SECTION OF THE ROLL - 1  
 OWNERS NAME SEQUENCE  
 UNIFORM PERCENT OF VALUE IS 100.00

PAGE 2080  
 VALUATION DATE-JUL 01, 2014  
 TAXABLE STATUS DATE-MAR 01, 2015

TAX MAP PARCEL NUMBER	PROPERTY LOCATION & CLASS	ASSESSMENT	EXEMPTION CODE-----	SCHOOL
CURRENT OWNERS NAME	SCHOOL DISTRICT	LAND	TAX DESCRIPTION	TAXABLE VALUE
CURRENT OWNERS ADDRESS	PARCEL SIZE/GRID COORD	TOTAL	SPECIAL DISTRICTS	TAX AMOUNT
*****				
9.060-4-22	17 Woodlawn Ave			9.060-4-22
Talbot Michel A	210 1 Family Res		Basic Star 41854	ACCT 1-136- 1
31 Marie St	Massena 1 405801	5,000	Massena Central Sch	BILL 5806
Massena, NY 13662	Lot 6 Blk 2	41,000		30,000
	Pgr			745.50
	Residence			
	FRNT 50.00 DPTH 117.00			
	EAST-0358023 NRTH-1799635			
	DEED BOOK 2008 PG-17316			
	FULL MARKET VALUE	41,000		
			TOTAL TAX ---	200.01**
				DATE #1 09/30/15
				AMT DUE 200.01
*****				
9.066-5-8	10 Ransom Ave			9.066-5-8
Taliano Maria L	210 1 Family Res		Basic Star 41854	ACCT 1-491- 5
10 Ransom Ave	Massena 1 405801	21,900	Massena Central Sch	BILL 5807
Massena, NY 13662	Lot 12 Blk 6	84,000		30,000
	Nightengale Tract			1,527.36
	Res 1 Fam W/two Vet Exs			
	FRNT 65.00 DPTH 141.00			
	EAST-0353219 NRTH-1796532			
	DEED BOOK 2007 PG-188			
	FULL MARKET VALUE	84,000		
			TOTAL TAX ---	981.87**
				DATE #1 09/30/15
				AMT DUE 981.87
*****				
9.074-4-11	52 Windsor Rd			9.074-4-11
Tallon Roger	210 1 Family Res		Enhanced S 41834	ACCT 1-526- 1
Tallon Evelyn	Massena 1 405801	24,000	Massena Central Sch	BILL 5808
52 Windsor Rd	Lot 13 Blk H	86,000		65,300
Massena, NY 13662	Westwood Tract			1,563.73
	Residence-One Family			
	FRNT 78.00 DPTH 135.00			
	EAST-0352453 NRTH-1794596			
	DEED BOOK 791 PG-00532			
	FULL MARKET VALUE	86,000		
			TOTAL TAX ---	458.73**
				DATE #1 09/30/15
				AMT DUE 458.73
*****				

STATE OF NEW YORK  
 COUNTY - St Lawrence  
 SCHOOL - Massena 1  
 TOWN - Massena  
 VILLAGE - Massena  
 SWIS - 405801

2 0 1 5 S C H O O L T A X R O L L  
 T A X A B L E SECTION OF THE ROLL - 1  
 OWNERS NAME SEQUENCE  
 UNIFORM PERCENT OF VALUE IS 100.00

PAGE 2081  
 VALUATION DATE-JUL 01, 2014  
 TAXABLE STATUS DATE-MAR 01, 2015

TAX MAP PARCEL NUMBER	PROPERTY LOCATION & CLASS	ASSESSMENT	EXEMPTION CODE-----	SCHOOL
CURRENT OWNERS NAME	SCHOOL DISTRICT	LAND	TAX DESCRIPTION	TAXABLE VALUE
CURRENT OWNERS ADDRESS	PARCEL SIZE/GRID COORD	TOTAL	SPECIAL DISTRICTS	TAX AMOUNT
*****				
9.084-2-44	144 S Raquette St			9.084-2-44
Tammac Holdings Corp	210 1 Family Res		Massena Central Sch	ACCT 1-286- 4
100 Commerce Blvd Ste 200	Massena 1 405801	13,700		BILL 5809
Wilkes Barre, PA 18702	200x175x200x185	85,000		85,000
	Vacant Land			
	FRNT 200.00 DPTH 190.00			
PRIOR OWNER ON 3/01/2015	EAST-0359344 NRTH-1792008			
Tammac Holdings Corp	DEED BOOK 2014 PG-17361			
	FULL MARKET VALUE	85,000		
TOTAL TAX ---				1,545.54**
			DATE #1	09/30/15
			AMT DUE	1,545.54
*****				
9.059-7-6	18 Boynton St			9.059-7-6
Tanner Michael A	210 1 Family Res		Massena Central Sch	ACCT 1- 12- 7
Tanner Michelle M	Massena 1 405801	4,600		BILL 5810
18 Boynton St	Lot 27	35,000		35,000
Massena, NY 13662	Paddock Park			
	Res One Family W/life Use			
	FRNT 50.00 DPTH 70.00			
	BANK8888111			
	EAST-0356871 NRTH-1799048			
	DEED BOOK 2014 PG-13864			
	FULL MARKET VALUE	35,000		
TOTAL TAX ---				636.40**
			DATE #1	09/30/15
			AMT DUE	636.40
*****				
9.075-4-26	49 Grove St			9.075-4-26
Taraska Adrian	210 1 Family Res		Basic Star 41854	ACCT 1- 35- 8
Taraska Brandie	Massena 1 405801	21,600	Massena Central Sch	BILL 5811
49 Grove St	Lot 28-29	82,000		30,000
Massena, NY 13662	Mapleview			
	Residence 1 Family			
	FRNT 100.00 DPTH 150.00			
	BANK8888830			
	EAST-0356381 NRTH-1795532			
	DEED BOOK 2000 PG-16202			
	FULL MARKET VALUE	82,000		
TOTAL TAX ---				945.51**
			DATE #1	09/30/15
			AMT DUE	945.51
*****				



STATE OF NEW YORK  
 COUNTY - St Lawrence  
 SCHOOL - Massena 1  
 TOWN - Massena  
 VILLAGE - Massena  
 SWIS - 405801

2 0 1 5 S C H O O L T A X R O L L  
 T A X A B L E SECTION OF THE ROLL - 1  
 OWNERS NAME SEQUENCE  
 UNIFORM PERCENT OF VALUE IS 100.00

PAGE 2082  
 VALUATION DATE-JUL 01, 2014  
 TAXABLE STATUS DATE-MAR 01, 2015

TAX MAP PARCEL NUMBER	PROPERTY LOCATION & CLASS	ASSESSMENT	EXEMPTION CODE-----	SCHOOL
CURRENT OWNERS NAME	SCHOOL DISTRICT	LAND	TAX DESCRIPTION	TAXABLE VALUE
CURRENT OWNERS ADDRESS	PARCEL SIZE/GRID COORD	TOTAL	SPECIAL DISTRICTS	TAX AMOUNT
***** 9.066-11-23 *****				
40 Elm St	210 1 Family Res		Massena Central Sch	87,000
9.066-11-23	Massena 1 405801	17,500		
Taraska Adrian F	Lot 25	87,000		
40 Elm St	Joy Tract			
Massena, NY 13662	Res-One Family			
	FRNT 60.00 DPTH 140.00			
	BANK8888111			
	EAST-0354091 NRTH-1795938			
	DEED BOOK 2015 PG-2211			
	FULL MARKET VALUE	87,000		
TOTAL TAX ---				1,581.91**
			DATE #1	09/30/15
			AMT DUE	1,581.91
***** 9.059-8-27 *****				
6 Grinnell Ave	210 1 Family Res		Enhanced S 41834	56,000
9.059-8-27	Massena 1 405801	6,700	Massena Central Sch	56,000
Taraska Francis	Lot 10	56,000		
Taraska Mary	Grinnell Tract			
6 Grinnell Ave	1 Fam Res			
Massena, NY 13662	FRNT 50.00 DPTH 150.00			
	EAST-0356078 NRTH-1798857			
	DEED BOOK 921 PG-00521			
	FULL MARKET VALUE	56,000		
TOTAL TAX ---				0.00**
***** 9.066-11-17 *****				
26 Elm St	210 1 Family Res		Basic Star 41854	90,000
9.066-11-17	Massena 1 405801	18,300	Massena Central Sch	90,000
Taraska Jason Cullen	Lot 13	90,000		
Taraska Amanda L	Joy Blk			
26 Elm St	Residence 1 Family			
Massena, NY 13662	FRNT 70.00 DPTH 140.00			
	BANK8888869			
	EAST-0354437 NRTH-1796023			
	DEED BOOK 2008 PG-10769			
	FULL MARKET VALUE	90,000		
TOTAL TAX ---				1,090.97**
			DATE #1	09/30/15
			AMT DUE	1,090.97
*****				

STATE OF NEW YORK  
 COUNTY - St Lawrence  
 SCHOOL - Massena 1  
 TOWN - Massena  
 VILLAGE - Massena  
 SWIS - 405801

2 0 1 5 S C H O O L T A X R O L L  
 T A X A B L E SECTION OF THE ROLL - 1  
 OWNERS NAME SEQUENCE  
 UNIFORM PERCENT OF VALUE IS 100.00

PAGE 2083  
 VALUATION DATE-JUL 01, 2014  
 TAXABLE STATUS DATE-MAR 01, 2015

TAX MAP PARCEL NUMBER	PROPERTY LOCATION & CLASS	ASSESSMENT	EXEMPTION CODE-----	SCHOOL
CURRENT OWNERS NAME	SCHOOL DISTRICT	LAND	TAX DESCRIPTION	TAXABLE VALUE
CURRENT OWNERS ADDRESS	PARCEL SIZE/GRID COORD	TOTAL	SPECIAL DISTRICTS	TAX AMOUNT
***** 9.051-3-5 *****				
9.051-3-5	99 Liberty Ave			ACCT 1-493- 9
Tarbell Cynthia A	210 1 Family Res		Basic Star 41854	BILL 5815
99 Liberty Ave	Massena 1 405801	5,000	Massena Central Sch	28,000
Massena, NY 13662	Lot 13 Blk 23	28,000		509.12
	P.g.r.			
	Residence 1 Family			
	FRNT 40.00 DPTH 147.00			
	BANK8888830			
	EAST-0356340 NRTH-1800988			
	DEED BOOK 2009 PG-15681			
	FULL MARKET VALUE	28,000		
			TOTAL TAX ---	0.00**
***** 9.075-2-6 *****				
	218 Main St			ACCT 1-157- 9
9.075-2-6	330 Vacant comm		Massena Central Sch	BILL 5816
Tarbell Deveopment Properties	Massena 1 405801	25,000		454.57
425 State Route 37	Apartment House	25,000		
Hogansburg, NY 13655	Three Units			
	Triple Res W/fire Relief			
	FRNT 50.00 DPTH 220.00			
	EAST-0355313 NRTH-1795449			
	DEED BOOK 2014 PG-1909			
	FULL MARKET VALUE	25,000		
			TOTAL TAX ---	454.57**
			DATE #1	09/30/15
			AMT DUE	454.57
***** 9.075-2-7 *****				
	220 Main St			ACCT 1-322- 4
9.075-2-7	438 Parking lot		Massena Central Sch	BILL 5817
Tarbell Deveopment Properties	Massena 1 405801	43,434		789.76
425 State Route 37	Kentucky Fried Chicken	43,434		
Hogansburg, NY 13655	220 Main St			
	Part Paved Lighted Parkng			
	FRNT 43.00 DPTH 220.00			
	EAST-0355323 NRTH-1795404			
	DEED BOOK 2014 PG-1909			
	FULL MARKET VALUE	43,434		
			TOTAL TAX ---	789.76**
			DATE #1	09/30/15
			AMT DUE	789.76

\*\*\*\*\*

STATE OF NEW YORK  
 COUNTY - St Lawrence  
 SCHOOL - Massena 1  
 TOWN - Massena  
 VILLAGE - Massena  
 SWIS - 405801

2 0 1 5 S C H O O L T A X R O L L  
 T A X A B L E SECTION OF THE ROLL - 1  
 OWNERS NAME SEQUENCE  
 UNIFORM PERCENT OF VALUE IS 100.00

PAGE 2084  
 VALUATION DATE-JUL 01, 2014  
 TAXABLE STATUS DATE-MAR 01, 2015

TAX MAP PARCEL NUMBER	PROPERTY LOCATION & CLASS	ASSESSMENT	EXEMPTION CODE-----	SCHOOL
CURRENT OWNERS NAME	SCHOOL DISTRICT	LAND	TAX DESCRIPTION	TAXABLE VALUE
CURRENT OWNERS ADDRESS	PARCEL SIZE/GRID COORD	TOTAL	SPECIAL DISTRICTS	TAX AMOUNT
***** 9.075-2-8 *****				
228 Main St				ACCT 1-432- 1
9.075-2-8	438 Parking lot		Massena Central Sch	39,500
Tarbell Deveopment Properties	Massena 1 405801	39,500		
425 State Route 37	Parking Lot For Kfc	39,500		
Hogansburg, NY 13655	FRNT 50.00 DPTH 220.00			
	EAST-0355331 NRTH-1795358			
	DEED BOOK 2014 PG-1909			
	FULL MARKET VALUE	39,500		
TOTAL TAX ---				718.22**
				DATE #1 09/30/15
				AMT DUE 718.22
***** 9.075-2-9 *****				
232 Main St				ACCT 1-568- 5
9.075-2-9	426 Fast food		Business I 47610	
Tarbell Deveopment Properties	Massena 1 405801	95,959	Massena Central Sch	235,681
425 State Route 37	Kentucky Fried Chicken	350,000		
Hogansburg, NY 13655	FRNT 95.00 DPTH 220.00			
	EAST-0355346 NRTH-1795290			
	DEED BOOK 2014 PG-1909			
	FULL MARKET VALUE	350,000		
TOTAL TAX ---				4,285.36**
				DATE #1 09/30/15
				AMT DUE 4,285.36
***** 9.042-2-3 *****				
185 McKinley Ave				ACCT 1-432- 9
9.042-2-3	210 1 Family Res		Basic Star 41854	
Tarbell Marney L	Massena 1 405801	7,300	Massena Central Sch	68,000
185 Mckinley Ave	Lot 34 Blk 49	68,000		
Massena, NY 13662-1200	Homecroft Tract			
	FRNT 50.00 DPTH 126.00			
	EAST-0353835 NRTH-1803266			
	DEED BOOK 2005 PG-749			
	FULL MARKET VALUE	68,000		
TOTAL TAX ---				690.95**
				DATE #1 09/30/15
				AMT DUE 690.95
***** 9.042-6-9 *****				
11 Washington St				ACCT 1- 95- 9
9.042-6-9	210 1 Family Res		Basic Star 41854	
Tarbell Shelly M	Massena 1 405801	8,100	Massena Central Sch	60,000
11 Washington St	Lot 16 Blk 45	60,000		
Massena, NY 13662	Homecroft Tract			
	FRNT 50.00 DPTH 150.00			
	BANK8888869			
	EAST-0353918 NRTH-1802089			
	DEED BOOK 2008 PG-12018			
	FULL MARKET VALUE	60,000		
TOTAL TAX ---				545.48**
				DATE #1 09/30/15
				AMT DUE 545.48
*****				



STATE OF NEW YORK  
 COUNTY - St Lawrence  
 SCHOOL - Massena 1  
 TOWN - Massena  
 VILLAGE - Massena  
 SWIS - 405801

2 0 1 5 S C H O O L T A X R O L L  
 T A X A B L E SECTION OF THE ROLL - 1  
 OWNERS NAME SEQUENCE  
 UNIFORM PERCENT OF VALUE IS 100.00

PAGE 2085  
 VALUATION DATE-JUL 01, 2014  
 TAXABLE STATUS DATE-MAR 01, 2015

TAX MAP PARCEL NUMBER	PROPERTY LOCATION & CLASS	ASSESSMENT	EXEMPTION CODE-----	SCHOOL
CURRENT OWNERS NAME	SCHOOL DISTRICT	LAND	TAX DESCRIPTION	TAXABLE VALUE
CURRENT OWNERS ADDRESS	PARCEL SIZE/GRID COORD	TOTAL	SPECIAL DISTRICTS	TAX AMOUNT
***** 9.083-7-7 *****				
9.083-7-7	229 Prospect Ave			ACCT 1-527- 2 BILL 5822
Tassie (LU) Patricia A	210 1 Family Res		Enhanced S 41834	42,000
229 Prospect Ave	Massena 1 405801	7,000	Massena Central Sch	42,000
Massena, NY 13662	Lot 16 Blk 19	42,000		763.68
	Hatfield Tract			
	FRNT 60.00 DPTH 140.00			
	EAST-0354698 NRTH-1793476			
	DEED BOOK 2010 PG-9103			
	FULL MARKET VALUE	42,000		
			TOTAL TAX ---	0.00**
***** 9.050-4-9 *****				
9.050-4-9	149 N Main St			ACCT 1-409- 9 BILL 5823
Tavernier Robert P	210 1 Family Res		Basic Star 41854	30,000
Tavernier Candida	Massena 1 405801	6,500	Massena Central Sch	64,500
149 N Main Street	Lot 15 Blk 37	64,500		1,172.80
Massena, NY 13662	Pgr			
	Residence 1 Family			
	FRNT 50.00 DPTH 165.00			
	BANK8888869			
	EAST-0353793 NRTH-1800853			
	DEED BOOK 2006 PG-12480			
	FULL MARKET VALUE	64,500		
			TOTAL TAX ---	627.31**
			DATE #1	09/30/15
			AMT DUE	627.31
***** 9.066-12-13.1 *****				
9.066-12-13.1	15, 17 Clark St			ACCT 1-188- 7 BILL 5824
Taylor Candise (LU)	210 1 Family Res		Basic Star 41854	30,000
Taylor Melvin (LU)	Massena 1 405801	18,600	Massena Central Sch	85,000
15 Clark St	Lot # 7	85,000		1,545.54
Massena, NY 13662	Clark			
	Residence- One Family			
	FRNT 120.00 DPTH 163.00			
	EAST-0354225 NRTH-1797091			
	DEED BOOK 2011 PG-4857			
	FULL MARKET VALUE	85,000		
			TOTAL TAX ---	1,000.05**
			DATE #1	09/30/15
			AMT DUE	1,000.05
*****				

STATE OF NEW YORK  
 COUNTY - St Lawrence  
 SCHOOL - Massena 1  
 TOWN - Massena  
 VILLAGE - Massena  
 SWIS - 405801

2 0 1 5 S C H O O L T A X R O L L  
 T A X A B L E SECTION OF THE ROLL - 1  
 OWNERS NAME SEQUENCE  
 UNIFORM PERCENT OF VALUE IS 100.00

PAGE 2086  
 VALUATION DATE-JUL 01, 2014  
 TAXABLE STATUS DATE-MAR 01, 2015

TAX MAP PARCEL NUMBER	PROPERTY LOCATION & CLASS	ASSESSMENT	EXEMPTION CODE-----	SCHOOL
CURRENT OWNERS NAME	SCHOOL DISTRICT	LAND	TAX DESCRIPTION	TAXABLE VALUE
CURRENT OWNERS ADDRESS	PARCEL SIZE/GRID COORD	TOTAL	SPECIAL DISTRICTS	TAX AMOUNT
***** 9.067-8-21.11 *****				
9.067-8-21.11	12 Laurel Ave			ACCT 1-585- 9.1 BILL 5825
Taylor Carol	210 1 Family Res		Basic Star 41854	30,000
12 Laurel Ave	Massena 1 405801	16,800	Massena Central Sch	59,000
Massena, NY 13662	40 Ft Of L# 2 & Part L# 1	59,000		
	Clary Tract			
	Res-One Family			
	FRNT 40.00 DPTH 230.00			
	EAST-0355716 NRTH-1796615			
	DEED BOOK 2000 PG-16030			
	FULL MARKET VALUE	59,000		
			TOTAL TAX ---	527.30**
				DATE #1 09/30/15
				AMT DUE 527.30
***** 9.066-4-8 *****				
9.066-4-8	158 Allen St			ACCT 1- 10- 3 BILL 5826
Taylor Jay	210 1 Family Res		Basic Star 41854	30,000
158 Allen St	Massena 1 405801	17,500	Massena Central Sch	88,000
Massena, NY 13662	Lot 2 Blk 3	88,000		
	Phillips Subdv.			
	Res One Fam W Vet & Star			
	FRNT 60.00 DPTH 140.00			
	BANK8888830			
	EAST-0353878 NRTH-1796723			
	DEED BOOK 2006 PG-8768			
	FULL MARKET VALUE	88,000		
			TOTAL TAX ---	1,054.60**
				DATE #1 09/30/15
				AMT DUE 1,054.60
***** 9.042-4-57 *****				
9.042-4-57	23 Washington St			ACCT 1-527- 3 BILL 5827
Taylor Mary Jean	210 1 Family Res		Basic Star 41854	30,000
23 Washington St	Massena 1 405801	6,700	Massena Central Sch	38,200
Massena, NY 13662	Lot 8 Blk 52	38,200		
	Homecroft Tract			
	FRNT 50.00 DPTH 120.00			
	EAST-0354389 NRTH-1802327			
	DEED BOOK 2014 PG-17785			
	FULL MARKET VALUE	38,200		
			TOTAL TAX ---	149.10**
				DATE #1 09/30/15
				AMT DUE 149.10
*****				

STATE OF NEW YORK  
COUNTY - St Lawrence  
SCHOOL - Massena 1  
TOWN - Massena  
VILLAGE - Massena  
SWIS - 405801

2 0 1 5 S C H O O L T A X R O L L  
T A X A B L E SECTION OF THE ROLL - 1  
OWNERS NAME SEQUENCE  
UNIFORM PERCENT OF VALUE IS 100.00

PAGE 2087  
VALUATION DATE-JUL 01, 2014  
TAXABLE STATUS DATE-MAR 01, 2015

TAX MAP PARCEL NUMBER	PROPERTY LOCATION & CLASS	ASSESSMENT	EXEMPTION CODE-----	SCHOOL
CURRENT OWNERS NAME	SCHOOL DISTRICT	LAND	TAX DESCRIPTION	TAXABLE VALUE
CURRENT OWNERS ADDRESS	PARCEL SIZE/GRID COORD	TOTAL	SPECIAL DISTRICTS	TAX AMOUNT
***** 9.059-4-15 *****				
9.059-4-15	15 Grinnell Ave			ACCT 1-352- 7
Taylor Roberta M	210 1 Family Res		Massena Central Sch	81,000
15 Grinnell Ave	Massena 1 405801	6,400		
Massena, NY 13662	Lot 14 & Corner Lot	81,000		
	Grinnell Tract			
	Res 1 Fam W/ Abv Gr Pool			
	FRNT 99.00 DPTH 82.00			
	BANK8888830			
	EAST-0355918 NRTH-1798970			
	DEED BOOK 2012 PG-20724			
	FULL MARKET VALUE	81,000		
			TOTAL TAX ---	1,472.81**
				DATE #1 09/30/15
				AMT DUE 1,472.81
***** 9.059-4-16 *****				
9.059-4-16	Grinnell Ave			ACCT 1-352- 9
Taylor Roberta M	311 Res vac land		Massena Central Sch	2,300
15 Grinnell Ave	Massena 1 405801	2,300		
Massena, NY 13662	Vacant Lot	2,300		
	FRNT 43.00 DPTH 83.00			
	BANK8888830			
	EAST-0355910 NRTH-1798913			
	DEED BOOK 2012 PG-20724			
	FULL MARKET VALUE	2,300		
			TOTAL TAX ---	41.82**
				DATE #1 09/30/15
				AMT DUE 41.82
***** 9.042-11-8 *****				
9.042-11-8	210 Jefferson Ave			ACCT 1-473- 3
Taylor Ross	210 1 Family Res		Basic Star 41854	5830
210 Jefferson Ave	Massena 1 405801	6,700	Massena Central Sch	61,000
Massena, NY 13662	Lot 44 Blk 49	61,000		
	Homecroft Tract			
	FRNT 50.00 DPTH 120.00			
	BANK8888830			
	EAST-0354306 NRTH-1803057			
	DEED BOOK 2005 PG-18698			
	FULL MARKET VALUE	61,000		
			TOTAL TAX ---	563.67**
				DATE #1 09/30/15
				AMT DUE 563.67
*****				

STATE OF NEW YORK  
 COUNTY - St Lawrence  
 SCHOOL - Massena 1  
 TOWN - Massena  
 VILLAGE - Massena  
 SWIS - 405801

2 0 1 5 S C H O O L T A X R O L L  
 T A X A B L E SECTION OF THE ROLL - 1  
 OWNERS NAME SEQUENCE  
 UNIFORM PERCENT OF VALUE IS 100.00

PAGE 2088  
 VALUATION DATE-JUL 01, 2014  
 TAXABLE STATUS DATE-MAR 01, 2015

TAX MAP PARCEL NUMBER	PROPERTY LOCATION & CLASS	ASSESSMENT	EXEMPTION CODE-----	SCHOOL
CURRENT OWNERS NAME	SCHOOL DISTRICT	LAND	TAX DESCRIPTION	TAXABLE VALUE
CURRENT OWNERS ADDRESS	PARCEL SIZE/GRID COORD	TOTAL	SPECIAL DISTRICTS	TAX AMOUNT
***** 9.051-7-1 *****				
58 Beach St				ACCT 1-514- 8 BILL 5831
9.051-7-1	210 1 Family Res		Basic Star 41854	30,000
Taylor Timothy	Massena 1 405801	5,500	Massena Central Sch	55,000 1,000.06
Taylor Kathleen	Lot 15	55,000		
58 Beach St	P.g.r.			
Massena, NY 13662	Residence W/ Shop			
	FRNT 50.00 DPTH 98.00			
	EAST-0354808 NRTH-1800348			
	DEED BOOK 926 PG-00372			
	FULL MARKET VALUE	55,000		
TOTAL TAX ---				454.57**
				DATE #1 09/30/15
				AMT DUE 454.57
***** 9.051-7-9 *****				
20 Ober St				ACCT 1-529- 1 BILL 5832
9.051-7-9	210 1 Family Res		Enhanced S 41834	56,000
Tennis Peter J (LU)	Massena 1 405801	5,700	Massena Central Sch	56,000 1,018.24
Tennis Margaret A (LU)	Lot 37	56,000		
20 Ober St	Ober Tract			
Massena, NY 13662	FRNT 54.00 DPTH 100.00			
	EAST-0355197 NRTH-1800562			
	DEED BOOK 1116 PG-643			
	FULL MARKET VALUE	56,000		
TOTAL TAX ---				0.00**
***** 9.067-9-19 *****				
11 Danforth Pl				ACCT 1- 60- 1 BILL 5833
9.067-9-19	210 1 Family Res		Basic Star 41854	30,000
Terminelli Joseph M	Massena 1 405801	15,100	Massena Central Sch	35,000 636.40
11 Danforth Pl	Lot 4	35,000		
Massena, NY 13662-1515	Danforth Place			
	Residence 1 Family			
	FRNT 55.00 DPTH 112.00			
	BANK8888111			
	EAST-0354842 NRTH-1797017			
	DEED BOOK 2007 PG-11778			
	FULL MARKET VALUE	35,000		
TOTAL TAX ---				90.91**
				DATE #1 09/30/15
				AMT DUE 90.91
***** 9.068-4-6 *****				
6 Burney Ave				ACCT 1-551- 9 BILL 5834
9.068-4-6	220 2 Family Res		Massena Central Sch	36,000 654.58
Terminelli Joseph M	Massena 1 405801	5,400		
6 Somerset Ave	Lot 6 Blk 4	36,000		
Massena, NY 13662-1515	Stearns Tract 2			
	Dbl Residence-2 Family			
	FRNT 50.00 DPTH 140.00			
	BANK8888111			
	EAST-0358625 NRTH-1797616			
	DEED BOOK 1999 PG-20964			
	FULL MARKET VALUE	36,000		



TOTAL TAX ---

654.58\*\*

DATE #1 09/30/15

AMT DUE 654.58

\*\*\*\*\*

STATE OF NEW YORK  
 COUNTY - St Lawrence  
 SCHOOL - Massena 1  
 TOWN - Massena  
 VILLAGE - Massena  
 SWIS - 405801

2 0 1 5 S C H O O L T A X R O L L  
 T A X A B L E SECTION OF THE ROLL - 1  
 OWNERS NAME SEQUENCE  
 UNIFORM PERCENT OF VALUE IS 100.00

PAGE 2089  
 VALUATION DATE-JUL 01, 2014  
 TAXABLE STATUS DATE-MAR 01, 2015

TAX MAP PARCEL NUMBER	PROPERTY LOCATION & CLASS	ASSESSMENT	EXEMPTION CODE-----	SCHOOL
CURRENT OWNERS NAME	SCHOOL DISTRICT	LAND	TAX DESCRIPTION	TAXABLE VALUE
CURRENT OWNERS ADDRESS	PARCEL SIZE/GRID COORD	TOTAL	SPECIAL DISTRICTS	TAX AMOUNT
***** 9.067-5-44 *****				
23 Walnut Ave				ACCT 1- 80- 1 BILL 5835
9.067-5-44	210 1 Family Res		Basic Star 41854	30,000
Terminelli Michael J	Massena 1 405801	14,900	Massena Central Sch	51,000 927.33
Gladding Nicole A	Lot # 35	51,000		
23 Walnut Ave	Clary Tract			
Massena, NY 13662	Residence One Family			
	FRNT 61.00 DPTH 101.00			
	BANK8888869			
	EAST-0356443 NRTH-1796548			
	DEED BOOK 2008 PG-21784			
	FULL MARKET VALUE	51,000		
			TOTAL TAX ---	381.84**
				DATE #1 09/30/15
				AMT DUE 381.84
***** 9.083-2-16 *****				
54 McCluskey Ave				ACCT 1- 87- 5 BILL 5836
9.083-2-16	220 2 Family Res		Massena Central Sch	67,000 1,218.25
Terrance Deborah L	Massena 1 405801	6,400		
PO Box 815	Lot 6 Blk 4	67,000		
Hogansburg, NY 13655	Hatfield Tr			
	Two Family Residence			
	FRNT 57.00 DPTH 123.00			
	EAST-0355142 NRTH-1793360			
	DEED BOOK 2009 PG-7246			
	FULL MARKET VALUE	67,000		
			TOTAL TAX ---	1,218.25**
				DATE #1 09/30/15
				AMT DUE 1,218.25
***** 9.058-3-43 *****				
94 Maple St				ACCT 1- 83- 4 BILL 5837
9.058-3-43	210 1 Family Res		Enhanced S 41834	46,000 836.41
Terrance Gerald/maureen	Massena 1 405801	9,000	Massena Central Sch	46,000
94 Maple St	Res One Family	46,000		
Massena, NY 13662	FRNT 80.00 DPTH 317.00			
	EAST-0353481 NRTH-1799336			
	DEED BOOK 1101 PG-254			
	FULL MARKET VALUE	46,000		
			TOTAL TAX ---	0.00**
***** 9.050-4-4 *****				
60 Stoughton Ave				ACCT 1-233- 2 BILL 5838
9.050-4-4	210 1 Family Res		Massena Central Sch	58,500 1,063.70
Terrance Mary F	Massena 1 405801	6,800		
60 Stoughton Ave	Lot 1 Blk 40	58,500		
Massena, NY 13662	Hatfield Dev			
	Strack Survey 7/1999 0.19			
	FRNT 65.00 DPTH 125.00			
	BANK8888830			
	EAST-0353847 NRTH-1801086			
	DEED BOOK 2011 PG-17737			
	FULL MARKET VALUE	58,500		
			TOTAL TAX ---	1,063.70**

DATE #1 09/30/15  
AMT DUE 1,063.70

\*\*\*\*\*

STATE OF NEW YORK  
 COUNTY - St Lawrence  
 SCHOOL - Massena 1  
 TOWN - Massena  
 VILLAGE - Massena  
 SWIS - 405801

2 0 1 5 S C H O O L T A X R O L L  
 T A X A B L E SECTION OF THE ROLL - 1  
 OWNERS NAME SEQUENCE  
 UNIFORM PERCENT OF VALUE IS 100.00

PAGE 2090  
 VALUATION DATE-JUL 01, 2014  
 TAXABLE STATUS DATE-MAR 01, 2015

TAX MAP PARCEL NUMBER	PROPERTY LOCATION & CLASS	ASSESSMENT	EXEMPTION CODE-----	SCHOOL
CURRENT OWNERS NAME	SCHOOL DISTRICT	LAND	TAX DESCRIPTION	TAXABLE VALUE
CURRENT OWNERS ADDRESS	PARCEL SIZE/GRID COORD	TOTAL	SPECIAL DISTRICTS	TAX AMOUNT
9.043-1-15	35 Washington St 210 1 Family Res		Basic Star 41854	
Terry Roseanne	Massena 1 405801	8,000	Massena Central Sch	49,000
35 Washington St	Lot 14 Blk 52	49,000		
Massena, NY 13662	Homecroft Tract			
	FRNT 90.00 DPTH 120.00			
	EAST-0354652 NRTH-1802495			
	DEED BOOK 2001 PG-1525			
	FULL MARKET VALUE	49,000		
			TOTAL TAX ---	345.47**
			DATE #1	09/30/15
			AMT DUE	345.47
9.042-4-68	221 Jefferson Ave 210 1 Family Res		Massena Central Sch	
Tessier Gregory A	Massena 1 405801	8,800		58,000
10076 US Highway 11 #11	Part Lot # 17 Blk 51	58,000		
Winthrop, NY 13697-3179	Homecroft Tract			
	FRNT 85.00 DPTH 118.00			
	EAST-0354010 NRTH-1803070			
	DEED BOOK 2007 PG-2534			
	FULL MARKET VALUE	58,000		
			TOTAL TAX ---	1,054.61**
			DATE #1	09/30/15
			AMT DUE	1,054.61
9.042-7-7	243 N Main St 210 1 Family Res		Massena Central Sch	
Tessier Gregory A	Massena 1 405801	6,700		54,000
Tessier Alan M	Lot 6	54,000		
10076 US Highway 11 #11	Blk 46			
Winthrop, NY 13697-3179	FRNT 50.00 DPTH 120.00			
	EAST-0353295 NRTH-1802129			
	DEED BOOK 2008 PG-15508			
	FULL MARKET VALUE	54,000		
			TOTAL TAX ---	981.88**
			DATE #1	09/30/15
			AMT DUE	981.88
9.050-3-39	225 N Main St 210 1 Family Res		Massena Central Sch	
Tessier Gregory A	Massena 1 405801	7,000		33,300
10076 US Highway 11 #11	Lot 30 Blk 46	33,300		
Winthrop, NY 13697-3179	Homecroft Tr			
	Res - One Family			
	FRNT 50.00 DPTH 125.00			
	EAST-0353445 NRTH-1801713			
	DEED BOOK 2004 PG-7792			
	FULL MARKET VALUE	33,300		
			TOTAL TAX ---	605.49**
			DATE #1	09/30/15

AMT DUE 605.49

\*\*\*\*\*

STATE OF NEW YORK  
 COUNTY - St Lawrence  
 SCHOOL - Massena 1  
 TOWN - Massena  
 VILLAGE - Massena  
 SWIS - 405801

2 0 1 5 S C H O O L T A X R O L L  
 T A X A B L E SECTION OF THE ROLL - 1  
 OWNERS NAME SEQUENCE  
 UNIFORM PERCENT OF VALUE IS 100.00

PAGE 2091  
 VALUATION DATE-JUL 01, 2014  
 TAXABLE STATUS DATE-MAR 01, 2015

TAX MAP PARCEL NUMBER	PROPERTY LOCATION & CLASS	ASSESSMENT	EXEMPTION CODE-----	SCHOOL
CURRENT OWNERS NAME	SCHOOL DISTRICT	LAND	TAX DESCRIPTION	TAXABLE VALUE
CURRENT OWNERS ADDRESS	PARCEL SIZE/GRID COORD	TOTAL	SPECIAL DISTRICTS	TAX AMOUNT
***** 9.051-6-5 *****				
8 Pleasant St				ACCT 1-123- 6 BILL 5843
9.051-6-5	210 1 Family Res		Basic Star 41854	30,000
Tessier Rebecca J	Massena 1 405801	7,500	Massena Central Sch	65,000 1,181.89
8 Pleasant St	Lot 26	65,000		
Massena, NY 13662	Ober Tr			
	residence one family			
	FRNT 50.00 DPTH 225.49			
	EAST-0355121 NRTH-1800173			
	DEED BOOK 2003 PG-14675			
	FULL MARKET VALUE	65,000		
			TOTAL TAX ---	636.40**
				DATE #1 09/30/15
				AMT DUE 636.40
***** 9.058-2-16 *****				
20 Pine St				ACCT 1-517- 6 BILL 5844
9.058-2-16	210 1 Family Res		Basic Star 41854	30,000
Tessier Suzanne Y	Massena 1 405801	6,300	Massena Central Sch	53,000 963.69
20 Pine St	20 Pine St	53,000		
Massena, NY 13662	Residence 1 Family			
	FRNT 50.00 DPTH 131.75			
	EAST-0353144 NRTH-1799742			
	DEED BOOK 2011 PG-562			
	FULL MARKET VALUE	53,000		
			TOTAL TAX ---	418.20**
				DATE #1 09/30/15
				AMT DUE 418.20
***** 9.066-7-4 *****				
203 Andrews St				ACCT 1-325- 1 BILL 5845
9.066-7-4	210 1 Family Res		Basic Star 41854	30,000
Tessier Terry P	Massena 1 405801	20,100	Massena Central Sch	67,000 1,218.25
Tessier Christine A	Pt Of Lot 11 Blk A	67,000		
203 Andrews St	Westwood Tract			
Massena, NY 13662	Residence 1 Family			
	FRNT 61.00 DPTH 125.00			
	EAST-0352307 NRTH-1796579			
	DEED BOOK 2008 PG-11043			
	FULL MARKET VALUE	67,000		
			TOTAL TAX ---	672.76**
				DATE #1 09/30/15
				AMT DUE 672.76

\*\*\*\*\*

STATE OF NEW YORK  
 COUNTY - St Lawrence  
 SCHOOL - Massena 1  
 TOWN - Massena  
 VILLAGE - Massena  
 SWIS - 405801

2 0 1 5 S C H O O L T A X R O L L  
 T A X A B L E SECTION OF THE ROLL - 1  
 OWNERS NAME SEQUENCE  
 UNIFORM PERCENT OF VALUE IS 100.00

PAGE 2092  
 VALUATION DATE-JUL 01, 2014  
 TAXABLE STATUS DATE-MAR 01, 2015

TAX MAP PARCEL NUMBER	PROPERTY LOCATION & CLASS	ASSESSMENT	EXEMPTION CODE-----	SCHOOL
CURRENT OWNERS NAME	SCHOOL DISTRICT	LAND	TAX DESCRIPTION	TAXABLE VALUE
CURRENT OWNERS ADDRESS	PARCEL SIZE/GRID COORD	TOTAL	SPECIAL DISTRICTS	TAX AMOUNT
***** 9.068-13-32 *****				
9.068-13-32	19 Howard St			ACCT 1-515- 2 BILL 5846
Tharrett Lynn	210 1 Family Res		Basic Star 41854	30,000
19 Howard St	Massena 1 405801	6,500	Massena Central Sch	56,000 1,018.24
Massena, NY 13662	Lot 7 Blk 9	56,000		
	R.v.t.			
	Residence 1 Family			
	FRNT 50.00 DPTH 140.00			
	BANK8888150			
	EAST-0358144 NRTH-1796797			
	DEED BOOK 2009 PG-13956			
	FULL MARKET VALUE	56,000		
			TOTAL TAX ---	472.75**
				DATE #1 09/30/15
				AMT DUE 472.75
***** 9.067-1-10 *****				
9.067-1-10	10 W Orvis St			ACCT 1-565- 9 BILL 5847
The St Lawrence Hotel Corp.	414 Hotel		Massena Central Sch	1820,000 33,092.84
Attn: Oheka	Massena 1 405801	92,400		
135 W Gate Dr	CORNER W ORVIS & MAIN ST	1820,000		
Huntington, NY 11743-6052	10 WEST ORVIS			
	ST LAWRENCE HOTEL			
	FRNT 225.00 DPTH 111.00			
	EAST-0354928 NRTH-1797338			
	DEED BOOK 1999 PG-16894			
	FULL MARKET VALUE	1820,000		
			TOTAL TAX ---	33,092.84**
				DATE #1 09/30/15
				AMT DUE 33,092.84
***** 9.067-1-11 *****				
9.067-1-11	W Orvis St			ACCT 1-566- 2 BILL 5848
The St Lawrence Hotel Corp.	438 Parking lot		Massena Central Sch	49,600 901.87
Attn: Oheka	Massena 1 405801	42,700		
135 W Gate Dr	SUB LOT # 26 MAIN STREET	49,600		
Huntington, NY 11743-6052	ST LAWRENCE HOTEL			
	PART OF ST LAW HOTEL FAC			
	FRNT 114.00 DPTH 212.00			
	EAST-0354750 NRTH-1797407			
	DEED BOOK 1999 PG-16894			
	FULL MARKET VALUE	49,600		
			TOTAL TAX ---	901.87**
				DATE #1 09/30/15
				AMT DUE 901.87

\*\*\*\*\*

STATE OF NEW YORK  
 COUNTY - St Lawrence  
 SCHOOL - Massena 1  
 TOWN - Massena  
 VILLAGE - Massena  
 SWIS - 405801

2 0 1 5 S C H O O L T A X R O L L  
 T A X A B L E SECTION OF THE ROLL - 1  
 OWNERS NAME SEQUENCE  
 UNIFORM PERCENT OF VALUE IS 100.00

PAGE 2093  
 VALUATION DATE-JUL 01, 2014  
 TAXABLE STATUS DATE-MAR 01, 2015

TAX MAP PARCEL NUMBER	PROPERTY LOCATION & CLASS	ASSESSMENT	EXEMPTION CODE-----	SCHOOL
CURRENT OWNERS NAME	SCHOOL DISTRICT	LAND	TAX DESCRIPTION	TAXABLE VALUE
CURRENT OWNERS ADDRESS	PARCEL SIZE/GRID COORD	TOTAL	SPECIAL DISTRICTS	TAX AMOUNT
***** 9.067-1-12 *****				
9.067-1-12	W ORVIS St			ACCT 1-566- 1
The St Lawrence Hotelco	438 Parking lot		Massena Central Sch	52,500
Attn: Oheka	Massena 1 405801	40,200		
135 West Gate Dr	St Lawrence Hotel	52,500		
Huntington, NY 11743	Paved Hotel Parking Lot			
	FRNT 109.00 DPTH 207.00			
	EAST-0354638 NRTH-1797446			
	DEED BOOK 1999 PG-16894			
	FULL MARKET VALUE	52,500		
			TOTAL TAX ---	954.60**
			DATE #1	09/30/15
			AMT DUE	954.60
***** 9.068-14-2 *****				
9.068-14-2	40 Brighton St			ACCT 1-308- 8
Thebert Elizabeth A	210 1 Family Res		Basic Star 41854	
40 Brighton St	Massena 1 405801	6,700	Massena Central Sch	37,000
Massena, NY 13662	Lot 81	37,000		
	Oakmont Tr			
	Res			
	FRNT 50.00 DPTH 150.00			
	EAST-0357826 NRTH-1796229			
	DEED BOOK 945 PG-00660			
	FULL MARKET VALUE	37,000		
			TOTAL TAX ---	127.28**
			DATE #1	09/30/15
			AMT DUE	127.28
***** 10.061-3-22 *****				
10.061-3-22	244 Hubbard Rd			ACCT 1-531- 3
Thibault Dale	210 1 Family Res		Basic Star 41854	
Thibault Valarie	Massena 1 405801	5,400	Massena Central Sch	30,000
244 Hubbard Rd	Lot 13	30,000		
Massena, NY 13662	Federal Housing			
	Apartments			
	FRNT 86.00 DPTH 93.00			
	BANK8888111			
	EAST-0361857 NRTH-1796489			
	DEED BOOK 1035 PG-00340			
	FULL MARKET VALUE	30,000		
			TOTAL TAX ---	0.00**
*****				



STATE OF NEW YORK  
 COUNTY - St Lawrence  
 SCHOOL - Massena 1  
 TOWN - Massena  
 VILLAGE - Massena  
 SWIS - 405801

2 0 1 5 S C H O O L T A X R O L L  
 T A X A B L E SECTION OF THE ROLL - 1  
 OWNERS NAME SEQUENCE  
 UNIFORM PERCENT OF VALUE IS 100.00

PAGE 2094  
 VALUATION DATE-JUL 01, 2014  
 TAXABLE STATUS DATE-MAR 01, 2015

TAX MAP PARCEL NUMBER	PROPERTY LOCATION & CLASS	ASSESSMENT	EXEMPTION CODE-----	SCHOOL
CURRENT OWNERS NAME	SCHOOL DISTRICT	LAND	TAX DESCRIPTION	TAXABLE VALUE
CURRENT OWNERS ADDRESS	PARCEL SIZE/GRID COORD	TOTAL	SPECIAL DISTRICTS	TAX AMOUNT
***** 9.068-12-7 *****				
28 Grant St				ACCT 1-222- 9 BILL 5852
9.068-12-7	210 1 Family Res		Basic Star 41854	30,000
Thibault Nicole	Massena 1 405801	7,500	Massena Central Sch	53,000 963.69
28 Grant St	Lot 14 & Pt Lot 16 Blk 10	53,000		
Massena, NY 13662	R.v.t.			
	Residence-One Family			
	FRNT 69.00 DPTH 140.00			
	BANK8888830			
	EAST-0358632 NRTH-1796867			
	DEED BOOK 2011 PG-16000			
	FULL MARKET VALUE	53,000		
			TOTAL TAX ---	418.20**
				DATE #1 09/30/15
				AMT DUE 418.20
***** 9.068-4-4 *****				
237 E Orvis St				ACCT 1-529- 2 BILL 5853
9.068-4-4	210 1 Family Res		Massena Central Sch	27,000 490.94
Thibault Ralph	Massena 1 405801	5,500		
Thibault Stephani	Lot 4 Blk 4	27,000		
12 Garvin Ave	Stearns Tract 2			
Massena, NY 13662	Residence-One Family			
	FRNT 37.50 DPTH 140.00			
	EAST-0358567 NRTH-1797687			
	DEED BOOK 1999 PG-10577			
	FULL MARKET VALUE	27,000		
			TOTAL TAX ---	490.94**
				DATE #1 09/30/15
				AMT DUE 490.94
***** 9.075-7-15 *****				
12 Garvin Ave				ACCT 1-176- 9 BILL 5854
9.075-7-15	210 1 Family Res		Enhanced S 41834	65,300
Thibault Ralph	Massena 1 405801	15,600	Massena Central Sch	69,000 1,254.62
Thibault Stephanie	Lot No 5	69,000		
12 Garvin Ave	Garvin Tract			
Massena, NY 13662	Residence 1 Family			
	FRNT 50.00 DPTH 127.54			
	EAST-0355091 NRTH-1795058			
	FULL MARKET VALUE	69,000		
			TOTAL TAX ---	149.62**
				DATE #1 09/30/15
				AMT DUE 149.62
*****				

STATE OF NEW YORK  
 COUNTY - St Lawrence  
 SCHOOL - Massena 1  
 TOWN - Massena  
 VILLAGE - Massena  
 SWIS - 405801

2 0 1 5 S C H O O L T A X R O L L  
 T A X A B L E SECTION OF THE ROLL - 1  
 OWNERS NAME SEQUENCE  
 UNIFORM PERCENT OF VALUE IS 100.00

PAGE 2095  
 VALUATION DATE-JUL 01, 2014  
 TAXABLE STATUS DATE-MAR 01, 2015

TAX MAP PARCEL NUMBER	PROPERTY LOCATION & CLASS	ASSESSMENT	EXEMPTION CODE-----	SCHOOL
CURRENT OWNERS NAME	SCHOOL DISTRICT	LAND	TAX DESCRIPTION	TAXABLE VALUE
CURRENT OWNERS ADDRESS	PARCEL SIZE/GRID COORD	TOTAL	SPECIAL DISTRICTS	TAX AMOUNT
***** 9.074-4-2 *****				
9.074-4-2	32 Windsor Rd			ACCT 1-279- 3
Thibault Suzanne R	210 1 Family Res		Basic Star 41854	BILL 5855
32 Windsor Rd	Massena 1 405801	24,000	Massena Central Sch	30,000
Massena, NY 13662	Lot 3 Blk H	127,000		2,309.23
	Westwood Tract			
	Residence-One Family			
	FRNT 78.00 DPTH 135.00			
	BANK8888830			
	EAST-0352025 NRTH-1795252			
	DEED BOOK 2015 PG-1469			
	FULL MARKET VALUE	127,000		
			TOTAL TAX ---	1,763.74**
				DATE #1 09/30/15
				AMT DUE 1,763.74
***** 9.058-2-21 *****				
9.058-2-21	10 Pine St			ACCT 1-210- 7
Thomas Carrie L	210 1 Family Res		Basic Star 41854	BILL 5856
10 Pine St	Massena 1 405801	7,600	Massena Central Sch	30,000
Massena, NY 13662	Residence-One Family	44,000		800.05
	FRNT 52.00 DPTH 222.00			
	BANK8888830			
	EAST-0353085 NRTH-1799499			
	DEED BOOK 2003 PG-17738			
	FULL MARKET VALUE	44,000		
			TOTAL TAX ---	254.56**
				DATE #1 09/30/15
				AMT DUE 254.56
***** 10.069-1-12 *****				
10.069-1-12	224 E Hatfield St			ACCT 1-285- 3
Thomas Cathy M	210 1 Family Res		Basic Star 41854	BILL 5857
224 E Hatfield Street	Massena 1 405801	14,000	Massena Central Sch	30,000
Massena, NY 13662	Lot 3 Blk 494	81,000		1,472.81
	Domingos Tract			
	Residence-One Family			
	FRNT 78.43 DPTH 178.00			
	BANK8888830			
	EAST-0362144 NRTH-1794487			
	DEED BOOK 1998 PG-13772			
	FULL MARKET VALUE	81,000		
			TOTAL TAX ---	927.32**
				DATE #1 09/30/15
				AMT DUE 927.32
*****				

STATE OF NEW YORK  
 COUNTY - St Lawrence  
 SCHOOL - Massena 1  
 TOWN - Massena  
 VILLAGE - Massena  
 SWIS - 405801

2 0 1 5 S C H O O L T A X R O L L  
 T A X A B L E SECTION OF THE ROLL - 1  
 OWNERS NAME SEQUENCE  
 UNIFORM PERCENT OF VALUE IS 100.00

PAGE 2096  
 VALUATION DATE-JUL 01, 2014  
 TAXABLE STATUS DATE-MAR 01, 2015

TAX MAP PARCEL NUMBER	PROPERTY LOCATION & CLASS	ASSESSMENT	EXEMPTION CODE-----	SCHOOL
CURRENT OWNERS NAME	SCHOOL DISTRICT	LAND	TAX DESCRIPTION	TAXABLE VALUE
CURRENT OWNERS ADDRESS	PARCEL SIZE/GRID COORD	TOTAL	SPECIAL DISTRICTS	TAX AMOUNT
***** 9.068-14-13 *****				
9.068-14-13	46 Howard St			ACCT 1-531- 5 BILL 5858
Thomas David	210 1 Family Res		Basic Star 41854	30,000
46 Howard St	Massena 1 405801	6,700	Massena Central Sch	46,000 836.41
Massena, NY 13662	Lot 46	46,000		
	Oakmont Tract			
	Res-One Family			
	FRNT 50.00 DPTH 150.00			
	EAST-0358308 NRTH-1796062			
	DEED BOOK 1067 PG-326			
	FULL MARKET VALUE	46,000		
			TOTAL TAX ---	290.92**
				DATE #1 09/30/15
				AMT DUE 290.92
***** 9.051-10-33 *****				
9.051-10-33	35 Ames St			ACCT 1-381- 2 BILL 5859
Thomas Dell R	210 1 Family Res		Basic Star 41854	30,000
Thomas Sandra M	Massena 1 405801	6,100	Massena Central Sch	45,000 818.23
35 Ames St	Lot 34	45,000		
Massena, NY 13662	Bondstow Tract			
	Residence 1 Family			
	FRNT 50.00 DPTH 122.00			
	EAST-0354778 NRTH-1801170			
	DEED BOOK 2009 PG-19029			
	FULL MARKET VALUE	45,000		
			TOTAL TAX ---	272.74**
				DATE #1 09/30/15
				AMT DUE 272.74
***** 9.059-3-9 *****				
9.059-3-9	6 Spruce St			ACCT 1-240- 3 BILL 5860
Thomas Elida	210 1 Family Res		Enhanced S 41834	60,000
6 Spruce St	Massena 1 405801	9,600	Massena Central Sch	60,000 1,090.97
Massena, NY 13662	Lots 16-18	60,000		
	Ober Tr			
	Res 1 Family W/ Vet Ex			
	FRNT 100.00 DPTH 218.00			
	EAST-0355401 NRTH-1799770			
	DEED BOOK 1998 PG-2913			
	FULL MARKET VALUE	60,000		
			TOTAL TAX ---	0.00**
*****				

STATE OF NEW YORK  
 COUNTY - St Lawrence  
 SCHOOL - Massena 1  
 TOWN - Massena  
 VILLAGE - Massena  
 SWIS - 405801

2 0 1 5 S C H O O L T A X R O L L  
 T A X A B L E SECTION OF THE ROLL - 1  
 OWNERS NAME SEQUENCE  
 UNIFORM PERCENT OF VALUE IS 100.00

PAGE 2097  
 VALUATION DATE-JUL 01, 2014  
 TAXABLE STATUS DATE-MAR 01, 2015

TAX MAP PARCEL NUMBER	PROPERTY LOCATION & CLASS	ASSESSMENT	EXEMPTION CODE-----	SCHOOL
CURRENT OWNERS NAME	SCHOOL DISTRICT	LAND	TAX DESCRIPTION	TAXABLE VALUE
CURRENT OWNERS ADDRESS	PARCEL SIZE/GRID COORD	TOTAL	SPECIAL DISTRICTS	TAX AMOUNT
***** 9.066-11-27 *****				
9.066-11-27	29 Ransom Ave			ACCT 1-410- 2 BILL 5861
Thomas Jessica	210 1 Family Res		Basic Star 41854	30,000
Jarrett Joseph	Massena 1 405801	21,600	Massena Central Sch	90,000 1,636.46
29 Ransom Ave	Lot 2 Blk 11	90,000		
Massena, NY 13662	Nightengale Tract			
	FRNT 71.00 DPTH 121.00			
	EAST-0353837 NRTH-1795927			
	DEED BOOK 2006 PG-17332			
	FULL MARKET VALUE	90,000		
			TOTAL TAX ---	1,090.97**
			DATE #1	09/30/15
			AMT DUE	1,090.97
***** 9.060-11-25.1 *****				
9.060-11-25.1	5 Williams St			ACCT 1- 22- 5 BILL 5862
Thomas Lee E	210 1 Family Res		Enhanced S 41834	59,000
5 Williams St	Massena 1 405801	9,700	Massena Central Sch	59,000 1,072.79
Massena, NY 13662	Pt Lots 9 & 10 Blk 2	59,000		
	Syakos Tract			
	Res-One Family			
	FRNT 63.00 DPTH 145.00			
	EAST-0360390 NRTH-1798069			
	DEED BOOK 913 PG-00472			
	FULL MARKET VALUE	59,000		
			TOTAL TAX ---	0.00**
***** 9.082-6-5 *****				
9.082-6-5	115 W Hatfield St			ACCT 1-397- 2 BILL 5863
Thomas Timothy	270 Mfg housing		Massena Central Sch	17,000 309.11
101 E Sioux Rd Unit 1648	Massena 1 405801	13,200		
Pharr, TX 78516-1750	Residence	17,000		
	FRNT 60.00 DPTH 200.00			
	EAST-0354287 NRTH-1792129			
	DEED BOOK 2003 PG-11409			
	FULL MARKET VALUE	17,000		
			TOTAL TAX ---	309.11**
			DATE #1	09/30/15
			AMT DUE	309.11
***** 9.051-7-16 *****				
9.051-7-16	27 Pleasant St			ACCT 1-288- 8 BILL 5864
Thompson Adam	210 1 Family Res		Massena Central Sch	59,000 1,072.79
27 Pleasant St	Massena 1 405801	5,500		
Massena, NY 13662	Lot 45	59,000		
	Driving Park			
	Residence-One Family			
	FRNT 50.00 DPTH 100.00			
	BANK8888830			
	EAST-0355432 NRTH-1800595			
	DEED BOOK 2011 PG-3163			
	FULL MARKET VALUE	59,000		
			TOTAL TAX ---	1,072.79**
			DATE #1	09/30/15
			AMT DUE	1,072.79

\*\*\*\*\*

STATE OF NEW YORK  
 COUNTY - St Lawrence  
 SCHOOL - Massena 1  
 TOWN - Massena  
 VILLAGE - Massena  
 SWIS - 405801

2 0 1 5 S C H O O L T A X R O L L  
 T A X A B L E SECTION OF THE ROLL - 1  
 OWNERS NAME SEQUENCE  
 UNIFORM PERCENT OF VALUE IS 100.00

PAGE 2098  
 VALUATION DATE-JUL 01, 2014  
 TAXABLE STATUS DATE-MAR 01, 2015

TAX MAP PARCEL NUMBER	PROPERTY LOCATION & CLASS	ASSESSMENT	EXEMPTION CODE-----	SCHOOL
CURRENT OWNERS NAME	SCHOOL DISTRICT	LAND	TAX DESCRIPTION	TAXABLE VALUE
CURRENT OWNERS ADDRESS	PARCEL SIZE/GRID COORD	TOTAL	SPECIAL DISTRICTS	TAX AMOUNT
*****				
9.068-13-8	32 Talcott St			9.068-13-8
Thompson Adam M	210 1 Family Res		Basic Star 41854	ACCT 1-101- 3
32 Talcott St	Massena 1 405801	6,600	Massena Central Sch	BILL 5865
Massena, NY 13662	Lot 30	59,000		30,000
	Oakmont Tract			1,072.79
	Residence-One Family			
	FRNT 50.00 DPTH 140.00			
	BANK8888209			
	EAST-0358379 NRTH-1796634			
	DEED BOOK 2008 PG-2633			
	FULL MARKET VALUE	59,000		
			TOTAL TAX ---	527.30**
				DATE #1 09/30/15
				AMT DUE 527.30
*****				
9.051-6-26	9, 9 1/2 Spruce St			9.051-6-26
Thompson Alan	220 2 Family Res		Massena Central Sch	ACCT 1- 14- 5
Thompson Linda	Massena 1 405801	7,600		BILL 5866
5784 County Route 14	Lot 21	40,000		727.32
Chase Mills, NY 13621	Ober Tract			
	Dbl Residence 2 Family			
	FRNT 53.00 DPTH 220.00			
	EAST-0355326 NRTH-1800035			
	DEED BOOK 1062 PG-334			
	FULL MARKET VALUE	40,000		
			TOTAL TAX ---	727.32**
				DATE #1 09/30/15
				AMT DUE 727.32
*****				
9.051-10-34	33 Ames St			9.051-10-34
Thompson Alan W	210 1 Family Res		Massena Central Sch	ACCT 1-188- 5
5784 County Route 14	Massena 1 405801	6,100		BILL 5867
Chase Mills, NY 13621	Lot 32	54,000		981.88
	Bondstow Tr			
	Residence 1 Family			
	FRNT 50.00 DPTH 122.00			
	EAST-0354736 NRTH-1801143			
	DEED BOOK 989 PG-00310			
	FULL MARKET VALUE	54,000		
			TOTAL TAX ---	981.88**
				DATE #1 09/30/15
				AMT DUE 981.88
*****				

STATE OF NEW YORK  
 COUNTY - St Lawrence  
 SCHOOL - Massena 1  
 TOWN - Massena  
 VILLAGE - Massena  
 SWIS - 405801

2 0 1 5 S C H O O L T A X R O L L  
 T A X A B L E SECTION OF THE ROLL - 1  
 OWNERS NAME SEQUENCE  
 UNIFORM PERCENT OF VALUE IS 100.00

PAGE 2099  
 VALUATION DATE-JUL 01, 2014  
 TAXABLE STATUS DATE-MAR 01, 2015

TAX MAP PARCEL NUMBER	PROPERTY LOCATION & CLASS	ASSESSMENT	EXEMPTION CODE-----	SCHOOL
CURRENT OWNERS NAME	SCHOOL DISTRICT	LAND	TAX DESCRIPTION	TAXABLE VALUE
CURRENT OWNERS ADDRESS	PARCEL SIZE/GRID COORD	TOTAL	SPECIAL DISTRICTS	TAX AMOUNT
***** 9.042-2-21 *****				
149 Beach St	210 1 Family Res		Basic Star 41854	ACCT 1-356- 6 BILL 5868
9.042-2-21	Massena 1 405801	6,700	Massena Central Sch	50,000 30,000
Thompson Carol	Lot 16 Blk 49	50,000		909.14
149 Beach St	Homecroft Tract			
Massena, NY 13662	FRNT 50.00 DPTH 120.00			
	EAST-0353234 NRTH-1802648			
	DEED BOOK 990 PG-01121			
	FULL MARKET VALUE	50,000		
			TOTAL TAX ---	363.65**
			DATE #1	09/30/15
			AMT DUE	363.65
***** 9.083-7-30 *****				
6 Amherst Rd	210 1 Family Res		Basic Star 41854	ACCT 1-532- 3 BILL 5869
9.083-7-30	Massena 1 405801	8,100	Massena Central Sch	63,900 30,000
Thompson Clyde A	Lot 28	63,900		1,161.89
Thompson Eva Marie	Buckeye Tract			
6 Amherst Rd	FRNT 75.00 DPTH 166.00			
Massena, NY 13662	EAST-0354839 NRTH-1792631			
	DEED BOOK 1070 PG-308			
	FULL MARKET VALUE	63,900		
			TOTAL TAX ---	616.40**
			DATE #1	09/30/15
			AMT DUE	616.40
***** 9.067-8-17 *****				
12 Grove St	210 1 Family Res		Enhanced S 41834	ACCT 1-326- 9 BILL 5870
9.067-8-17	Massena 1 405801	13,700	Massena Central Sch	51,000 51,000
Thompson Dale	12 GROVE ST	51,000		927.33
Thompson Barbara	RES 1 FAM W/25% VET EXEMP			
12 Grove St	FRNT 41.00 DPTH 120.00			
Massena, NY 13662	BANK8888830			
	EAST-0355877 NRTH-1796599			
	DEED BOOK 1092 PG-768			
	FULL MARKET VALUE	51,000		
			TOTAL TAX ---	0.00**
***** 9.067-8-16 *****				
10 Grove St	210 1 Family Res		Massena Central Sch	ACCT 1-379- 8 BILL 5871
9.067-8-16	Massena 1 405801	14,200		54,000 981.88
Thompson Dale F	Residence 1 Family	54,000		
Thompson Barbara E	FRNT 42.00 DPTH 125.00			
10 Grove St	EAST-0355888 NRTH-1796639			
Massena, NY 13662	DEED BOOK 2013 PG-969			
	FULL MARKET VALUE	54,000		
			TOTAL TAX ---	981.88**
			DATE #1	09/30/15
			AMT DUE	981.88
*****				

STATE OF NEW YORK  
 COUNTY - St Lawrence  
 SCHOOL - Massena 1  
 TOWN - Massena  
 VILLAGE - Massena  
 SWIS - 405801

2 0 1 5 S C H O O L T A X R O L L  
 T A X A B L E SECTION OF THE ROLL - 1  
 OWNERS NAME SEQUENCE  
 UNIFORM PERCENT OF VALUE IS 100.00

PAGE 2100  
 VALUATION DATE-JUL 01, 2014  
 TAXABLE STATUS DATE-MAR 01, 2015

TAX MAP PARCEL NUMBER	PROPERTY LOCATION & CLASS	ASSESSMENT	EXEMPTION CODE-----	SCHOOL
CURRENT OWNERS NAME	SCHOOL DISTRICT	LAND	TAX DESCRIPTION	TAXABLE VALUE
CURRENT OWNERS ADDRESS	PARCEL SIZE/GRID COORD	TOTAL	SPECIAL DISTRICTS	TAX AMOUNT
*****				
9.051-12-40	93 Stoughton Ave			9.051-12-40 *****
Thompson Donald	210 1 Family Res		Enhanced S 41834	ACCT 1-533- 2 BILL 5872
Thompson Phyllis	Massena 1 405801	6,200	Massena Central Sch	50,000 50,000 909.14
93 Stoughton Ave	Lot 10 Blk 41	50,000		
Massena, NY 13662	P.g.r.			
	Residence-One Family			
	FRNT 50.00 DPTH 125.00			
	EAST-0354571 NRTH-1801752			
	DEED BOOK 719 PG-00294			
	FULL MARKET VALUE	50,000		
			TOTAL TAX ---	0.00**
*****				
9.082-5-22	21 Amherst Rd			9.082-5-22 *****
Thompson Elaine F	210 1 Family Res		Basic Star 41854	ACCT 1-550- 3 BILL 5873
21 Amherst Rd	Massena 1 405801	6,800	Massena Central Sch	30,000 936.42
Massena, NY 13662	Lot 37	51,500		
	Buckeye Tract			
	Residence One Family			
	FRNT 65.00 DPTH 125.00			
	BANK8888869			
	EAST-0354393 NRTH-1792989			
	DEED BOOK 2005 PG-7635			
	FULL MARKET VALUE	51,500		
			TOTAL TAX ---	390.93**
				DATE #1 09/30/15
				AMT DUE 390.93
*****				
9.066-1-16	9 Hillcrest Ave			9.066-1-16 *****
Thompson Erika A	210 1 Family Res		Basic Star 41854	ACCT 1- 69- 5 BILL 5874
9 Hillcrest Ave	Massena 1 405801	19,500	Massena Central Sch	30,000 2,254.68
Massena, NY 13662	Lot 8 Blk	124,000		
	Bayley Tr			
	Residence - One Family			
	FRNT 60.00 DPTH 193.00			
	BANK8888830			
	EAST-0353147 NRTH-1797522			
	DEED BOOK 2014 PG-11915			
	FULL MARKET VALUE	124,000		
			TOTAL TAX ---	1,709.19**
				DATE #1 09/30/15
				AMT DUE 1,709.19
*****				



STATE OF NEW YORK  
 COUNTY - St Lawrence  
 SCHOOL - Massena 1  
 TOWN - Massena  
 VILLAGE - Massena  
 SWIS - 405801

2 0 1 5 S C H O O L T A X R O L L  
 T A X A B L E SECTION OF THE ROLL - 1  
 OWNERS NAME SEQUENCE  
 UNIFORM PERCENT OF VALUE IS 100.00

PAGE 2101  
 VALUATION DATE-JUL 01, 2014  
 TAXABLE STATUS DATE-MAR 01, 2015

TAX MAP PARCEL NUMBER	PROPERTY LOCATION & CLASS	ASSESSMENT	EXEMPTION CODE-----	SCHOOL
CURRENT OWNERS NAME	SCHOOL DISTRICT	LAND	TAX DESCRIPTION	TAXABLE VALUE
CURRENT OWNERS ADDRESS	PARCEL SIZE/GRID COORD	TOTAL	SPECIAL DISTRICTS	TAX AMOUNT
***** 9.068-12-2.1 *****				
18 Grant St				ACCT 1-532- 5
9.068-12-2.1	210 1 Family Res		Basic Star 41854	BILL 5875
Thompson Gary L	Massena 1 405801	6,500	Massena Central Sch	30,000
18 Grant St	Lot 2 & 4 BLK 10	64,800		1,178.25
Massena, NY 13662	Riverview Tract			
	Residence 1 Fam W/ Life U			
	FRNT 100.00 DPTH 140.00			
	EAST-0358512 NRTH-1797100			
	DEED BOOK 956 PG-00661			
	FULL MARKET VALUE	64,800		
			TOTAL TAX ---	632.76**
				DATE #1 09/30/15
				AMT DUE 632.76
***** 9.068-14-7 *****				
34 Howard St				ACCT 1-292- 9
9.068-14-7	210 1 Family Res		Massena Central Sch	BILL 5876
Thompson George	Massena 1 405801	6,700		654.58
Archambault Emile	Lot 52	36,000		
G. Thompson & S. Thompson	Oakmont Tract			
34 Howard St	1 Family Residence			
Massena, NY 13662	FRNT 50.00 DPTH 150.00			
	EAST-0358167 NRTH-1796327			
	DEED BOOK 2000 PG-11421			
	FULL MARKET VALUE	36,000		
			TOTAL TAX ---	654.58**
				DATE #1 09/30/15
				AMT DUE 654.58
***** 9.051-8-20 *****				
76 Chase St				ACCT 1-532- 7
9.051-8-20	210 1 Family Res		Massena Central Sch	BILL 5877
Thompson Gil W	Massena 1 405801	6,000		945.51
4619 Deer Creek Ct Apt 9	Lot 20 Blk 32	52,000		
Austintown, OH 44514	P.g.r.			
	Residence-One Family			
	FRNT 50.00 DPTH 120.00			
	EAST-0355662 NRTH-1801189			
	DEED BOOK 2007 PG-18811			
	FULL MARKET VALUE	52,000		
			TOTAL TAX ---	945.51**
				DATE #1 09/30/15
				AMT DUE 945.51
*****				

STATE OF NEW YORK  
 COUNTY - St Lawrence  
 SCHOOL - Massena 1  
 TOWN - Massena  
 VILLAGE - Massena  
 SWIS - 405801

2 0 1 5 S C H O O L T A X R O L L  
 T A X A B L E SECTION OF THE ROLL - 1  
 OWNERS NAME SEQUENCE  
 UNIFORM PERCENT OF VALUE IS 100.00

PAGE 2102  
 VALUATION DATE-JUL 01, 2014  
 TAXABLE STATUS DATE-MAR 01, 2015

TAX MAP PARCEL NUMBER	PROPERTY LOCATION & CLASS	ASSESSMENT	EXEMPTION CODE-----	SCHOOL
CURRENT OWNERS NAME	SCHOOL DISTRICT	LAND	TAX DESCRIPTION	TAXABLE VALUE
CURRENT OWNERS ADDRESS	PARCEL SIZE/GRID COORD	TOTAL	SPECIAL DISTRICTS	TAX AMOUNT
***** 9.076-5-28 *****				
9.076-5-28	58 Urban Dr Ext			ACCT 1-543- 1
Thompson Leo J	210 1 Family Res		Massena Central Sch	52,100
Thompson Beth-Ann	Massena 1 405801	9,800		
911 Lake St	Pt Lot 53 Blk H	52,100		
Ogdensburg, NY 13669	Urban Estates			
	Res One Family			
	FRNT 77.00 DPTH 80.00			
	EAST-0359283 NRTH-1795523			
	DEED BOOK 1023 PG-00625			
	FULL MARKET VALUE	52,100		
TOTAL TAX ---				947.33**
				DATE #1 09/30/15
				AMT DUE 947.33
***** 9.051-9-45 *****				
9.051-9-45	5 Chase St			ACCT 1-554- 5
Thompson Lila	210 1 Family Res		Aged - All 41800	25,000
Thompson Robert	Massena 1 405801	6,000	Enhanced S 41834	25,000
Sandra Larock	Lot 44	50,000	Massena Central Sch	25,000
101 Irish Settlement Rd	Driving Pk			454.57
Waddington, NY 13694	Res			
	FRNT 50.00 DPTH 120.00			
	EAST-0354727 NRTH-1800797			
	DEED BOOK 946 PG-00466			
	FULL MARKET VALUE	50,000		
TOTAL TAX ---				0.00**
				DATE #1 09/30/15
				AMT DUE 654.58
***** 9.083-6-42 *****				
9.083-6-42	256 Prospect Ave			ACCT 1- 93- 6
Thompson Rebecca	210 1 Family Res		Massena Central Sch	36,000
78 Beach St	Massena 1 405801	6,900		
Massena, NY 13662	Lot 5 Blk 20	36,000		
	Nightengale Tract			
	FRNT 60.00 DPTH 137.00			
	EAST-0355240 NRTH-1792999			
	DEED BOOK 2006 PG-17249			
	FULL MARKET VALUE	36,000		
TOTAL TAX ---				654.58**
				DATE #1 09/30/15
				AMT DUE 654.58
***** 9.075-10-33 *****				
9.075-10-33	46 Douglas Rd			ACCT 1-209- 7
Thompson Shawn	210 1 Family Res		Massena Central Sch	52,000
152 Willard Rd	Massena 1 405801	6,600		
Massena, NY 13662	Lot 121	52,000		
	Mapleview Tr			
	Residence One Family			
	FRNT 50.00 DPTH 145.00			
	EAST-0357257 NRTH-1795722			
	DEED BOOK 2010 PG-6191			
	FULL MARKET VALUE	52,000		
TOTAL TAX ---				945.51**
				DATE #1 09/30/15

AMT DUE 945.51

\*\*\*\*\*

STATE OF NEW YORK  
 COUNTY - St Lawrence  
 SCHOOL - Massena 1  
 TOWN - Massena  
 VILLAGE - Massena  
 SWIS - 405801

2 0 1 5 S C H O O L T A X R O L L  
 T A X A B L E SECTION OF THE ROLL - 1  
 OWNERS NAME SEQUENCE  
 UNIFORM PERCENT OF VALUE IS 100.00

PAGE 2103  
 VALUATION DATE-JUL 01, 2014  
 TAXABLE STATUS DATE-MAR 01, 2015

TAX MAP PARCEL NUMBER	PROPERTY LOCATION & CLASS	ASSESSMENT	EXEMPTION CODE-----	SCHOOL
CURRENT OWNERS NAME	SCHOOL DISTRICT	LAND	TAX DESCRIPTION	TAXABLE VALUE
CURRENT OWNERS ADDRESS	PARCEL SIZE/GRID COORD	TOTAL	SPECIAL DISTRICTS	TAX AMOUNT
9.059-3-33	26 Beach St			9.059-3-33
Thompson Terry A	210 1 Family Res		Basic Star 41854	ACCT 1-553- 7
26 Beach St	Massena 1 405801	6,900	Massena Central Sch	BILL 5882
Massena, NY 13662	S.half Lot 1 Blk 780	47,000		30,000
	Ober Tract			854.60
	Residence 1 Family			
	FRNT 43.00 DPTH 198.00			
	EAST-0355311 NRTH-1799609			
	DEED BOOK 2012 PG-8369			
	FULL MARKET VALUE	47,000		
			TOTAL TAX ---	309.11**
				DATE #1 09/30/15
				AMT DUE 309.11
9.083-5-15	29 W Hatfield St			9.083-5-15
Thompson Terry A	210 1 Family Res		Basic Star 41854	ACCT 1-354- 1
29 W Hatfield St	Massena 1 405801	5,600	Massena Central Sch	BILL 5883
Massena, NY 13662-2509	Residence One Family	45,000		30,000
	FRNT 56.00 DPTH 93.00			818.23
	EAST-0355652 NRTH-1792538			
	DEED BOOK 1998 PG-8633			
	FULL MARKET VALUE	45,000		
			TOTAL TAX ---	272.74**
				DATE #1 09/30/15
				AMT DUE 272.74
9.042-7-25	125 Beach St			9.042-7-25
Thompson Todd M	210 1 Family Res		Basic Star 41854	ACCT 1-470- 6
125 Beach St	Massena 1 405801	6,700	Massena Central Sch	BILL 5884
Massena, NY 13662	Lot 17 Blk 46	45,000		30,000
	Homecroft Tr			818.23
	FRNT 50.00 DPTH 120.00			
	EAST-0353501 NRTH-1801893			
	DEED BOOK 2015 PG-9627			
	FULL MARKET VALUE	45,000		
			TOTAL TAX ---	272.74**
				DATE #1 09/30/15
				AMT DUE 272.74
9.058-1-16.1	12 Erwin Ave			9.058-1-16.1
Thomson Bernard W (LU)	210 1 Family Res		Enhanced S 41834	ACCT 1-561- 4
Thomson Lonnalea A (LU)	Massena 1 405801	15,300	Massena Central Sch	BILL 5885
12 Erwin Ave	Lot 39 & 1/3 Lot 38	73,000		65,300
Massena, NY 13662	Waterbury Tract			1,327.35
	Res 1 Fam W/15% Vet Ex			
	FRNT 80.00 DPTH 314.00			
	ACRES 0.60			
	EAST-0351514 NRTH-1799674			
	DEED BOOK 2006 PG-17975			
	FULL MARKET VALUE	73,000		
			TOTAL TAX ---	222.35**

DATE #1 09/30/15  
AMT DUE 222.35

\*\*\*\*\*

STATE OF NEW YORK  
 COUNTY - St Lawrence  
 SCHOOL - Massena 1  
 TOWN - Massena  
 VILLAGE - Massena  
 SWIS - 405801

2 0 1 5 S C H O O L T A X R O L L  
 T A X A B L E SECTION OF THE ROLL - 1  
 OWNERS NAME SEQUENCE  
 UNIFORM PERCENT OF VALUE IS 100.00

PAGE 2104  
 VALUATION DATE-JUL 01, 2014  
 TAXABLE STATUS DATE-MAR 01, 2015

TAX MAP PARCEL NUMBER	PROPERTY LOCATION & CLASS	ASSESSMENT	EXEMPTION CODE-----	SCHOOL
CURRENT OWNERS NAME	SCHOOL DISTRICT	LAND	TAX DESCRIPTION	TAXABLE VALUE
CURRENT OWNERS ADDRESS	PARCEL SIZE/GRID COORD	TOTAL	SPECIAL DISTRICTS	TAX AMOUNT
***** 9.082-3-6 *****				
9.082-3-6	35 Middlebury Ave			ACCT 1- 26- 5
Thomson Donald	210 1 Family Res		Basic Star 41854	BILL 5886
Thomson Ellen	Massena 1 405801	6,800	Massena Central Sch	30,000
35 Middlebury Ave	Lot 80	42,000		763.68
Massena, NY 13662	Buckeye Tr			
	Res			
	FRNT 65.00 DPTH 125.00			
	EAST-0353844 NRTH-1793261			
	DEED BOOK 1106 PG-679			
	FULL MARKET VALUE	42,000		
			TOTAL TAX ---	218.19**
				DATE #1 09/30/15
				AMT DUE 218.19
***** 10.053-3-5 *****				
10.053-3-5	21 Williams St			ACCT 1-334- 4
Thomson Katina M	210 1 Family Res		Basic Star 41854	BILL 5887
21 Williams St	Massena 1 405801	11,100	Massena Central Sch	30,000
Massena, NY 13662	Lot 13 Blk 5	66,000		1,200.07
	Southern Dev.			
	Res-One Family			
	FRNT 60.00 DPTH 125.00			
	EAST-0360528 NRTH-1798581			
	DEED BOOK 2002 PG-12230			
	FULL MARKET VALUE	66,000		
			TOTAL TAX ---	654.58**
				DATE #1 09/30/15
				AMT DUE 654.58
***** 9.060-6-27 *****				
9.060-6-27	9 Richards St			ACCT 1-451- 5
Tischler Gail	210 1 Family Res		Massena Central Sch	BILL 5888
Tischler Louis J	Massena 1 405801	5,200		1,000.06
9 Richards St	Lot 29	55,000		
Massena, NY 13662	Haskell Tr			
	Res On Land Contract			
	FRNT 50.00 DPTH 125.00			
	EAST-0358785 NRTH-1799233			
	DEED BOOK 2003 PG-2065			
	FULL MARKET VALUE	55,000		
			TOTAL TAX ---	1,000.06**
				DATE #1 09/30/15
				AMT DUE 1,000.06
*****				

STATE OF NEW YORK  
 COUNTY - St Lawrence  
 SCHOOL - Massena 1  
 TOWN - Massena  
 VILLAGE - Massena  
 SWIS - 405801

2 0 1 5 S C H O O L T A X R O L L  
 T A X A B L E SECTION OF THE ROLL - 1  
 OWNERS NAME SEQUENCE  
 UNIFORM PERCENT OF VALUE IS 100.00

PAGE 2105  
 VALUATION DATE-JUL 01, 2014  
 TAXABLE STATUS DATE-MAR 01, 2015

TAX MAP PARCEL NUMBER	PROPERTY LOCATION & CLASS	ASSESSMENT	EXEMPTION CODE-----	SCHOOL
CURRENT OWNERS NAME	SCHOOL DISTRICT	LAND	TAX DESCRIPTION	TAXABLE VALUE
CURRENT OWNERS ADDRESS	PARCEL SIZE/GRID COORD	TOTAL	SPECIAL DISTRICTS	TAX AMOUNT
***** 9.067-5-19 *****				
9.067-5-19	10 Douglas Rd			ACCT 8-617- 6
Tischler Louis J	230 3 Family Res		Massena Central Sch	46,200
Provencher Gary	Massena 1 405801	7,400		
10 Douglas Rd	Lot # 34	46,200		
Massena, NY 13662-2048	Triplex			
	Res 3 Fam On Land C			
	FRNT 75.00 DPTH 136.00			
	EAST-0356670 NRTH-1796522			
	DEED BOOK 2002 PG-19674			
	FULL MARKET VALUE	46,200		
			TOTAL TAX ---	840.05**
				DATE #1 09/30/15
				AMT DUE 840.05
***** 9.068-9-16 *****				
9.068-9-16	31 Malby Ave			ACCT 1-315- 2
Tischler Louis J	210 1 Family Res		Basic Star 41854	30,000
Provencher Gary	Massena 1 405801	5,700	Massena Central Sch	61,000
10 Douglas Rd	Lot 13 Blk 103	61,000		
Massena, NY 13662-2048	Tyo Tract			
	FRNT 63.00 DPTH 101.00			
	EAST-0359683 NRTH-1796849			
	DEED BOOK 2003 PG-2521			
	FULL MARKET VALUE	61,000		
			TOTAL TAX ---	563.67**
				DATE #1 09/30/15
				AMT DUE 563.67
***** 9.066-7-22 *****				
9.066-7-22	10 Clarkson Ave			ACCT 1-521- 4
Todd Robert A	210 1 Family Res		Basic Star 41854	30,000
Todd Catherine A	Massena 1 405801	21,900	Massena Central Sch	123,000
10 Clarkson Ave	Lot 8 Blk C	123,000		
Massena, NY 13662	Westwood			
	FRNT 65.00 DPTH 140.00			
	BANK8888111			
	EAST-0352171 NRTH-1796248			
	DEED BOOK 2014 PG-4506			
	FULL MARKET VALUE	123,000		
			TOTAL TAX ---	1,691.00**
				DATE #1 09/30/15
				AMT DUE 1,691.00
*****				

STATE OF NEW YORK  
 COUNTY - St Lawrence  
 SCHOOL - Massena 1  
 TOWN - Massena  
 VILLAGE - Massena  
 SWIS - 405801

2 0 1 5 S C H O O L T A X R O L L  
 T A X A B L E SECTION OF THE ROLL - 1  
 OWNERS NAME SEQUENCE  
 UNIFORM PERCENT OF VALUE IS 100.00

TAX MAP PARCEL NUMBER	PROPERTY LOCATION & CLASS	ASSESSMENT	EXEMPTION CODE-----	SCHOOL
CURRENT OWNERS NAME	SCHOOL DISTRICT	LAND	TAX DESCRIPTION	TAXABLE VALUE
CURRENT OWNERS ADDRESS	PARCEL SIZE/GRID COORD	TOTAL	SPECIAL DISTRICTS	TAX AMOUNT
***** 9.067-9-9 *****				
9.067-9-9	120 Main St			ACCT 1-310- 5
Toddler Town Day Care Center	482 Det row bldg		Massena Central Sch	330,000
120 Main St	Massena 1 405801	22,600		
Massena, NY 13662-1996	Apartment Bldg	330,000		
	Apt Units & Garage			
	FRNT 64.00 DPTH 220.00			
	EAST-0355043 NRTH-1796754			
	DEED BOOK 2012 PG-10034			
	FULL MARKET VALUE	330,000		
TOTAL TAX ---				6,000.35**
				DATE #1 09/30/15
				AMT DUE 6,000.35
***** 9.050-6-13 *****				
9.050-6-13	28 Martin St			ACCT 1-284- 1
Toomey Rebecca-Lynn A	210 1 Family Res		Basic Star 41854	30,000
Smith Shawn T	Massena 1 405801	7,500	Massena Central Sch	53,000
28 Martin St	Residence One Family	53,000		
Massena, NY 13662	FRNT 50.00 DPTH 223.00			
	BANK8888869			
	EAST-0353259 NRTH-1800731			
	DEED BOOK 2014 PG-4793			
	FULL MARKET VALUE	53,000		
TOTAL TAX ---				418.20**
				DATE #1 09/30/15
				AMT DUE 418.20
***** 16.027-3-15 *****				
16.027-3-15	S Main St			ACCT 1-119- 7
Topa Frank (LU)	311 Res vac land		Massena Central Sch	12,100
Topa Gretchen (LU)	Massena 1 405801	12,100		
565 S Main Street	Irregular Shaped	12,100		
Massena, NY 13662	Vacant Residential Lot			
	FRNT 120.00 DPTH 168.00			
	EAST-0356820 NRTH-1790831			
	DEED BOOK 2015 PG-5746			
	FULL MARKET VALUE	12,100		
TOTAL TAX ---				220.01**
				DATE #1 09/30/15
				AMT DUE 220.01
***** 16.027-3-16 *****				
16.027-3-16	565 S Main St			ACCT 1-119- 3
Topa Frank (LU)	210 1 Family Res		Enhanced S 41834	51,000
Topa Gretchen (LU)	Massena 1 405801	6,800	Massena Central Sch	51,000
565 S Main Street	One Family Residence	51,000		
Massena, NY 13662	FRNT 60.00 DPTH 133.00			
	EAST-0356857 NRTH-1790750			
	DEED BOOK 2015 PG-5746			
	FULL MARKET VALUE	51,000		
TOTAL TAX ---				0.00**
*****				



STATE OF NEW YORK  
 COUNTY - St Lawrence  
 SCHOOL - Massena 1  
 TOWN - Massena  
 VILLAGE - Massena  
 SWIS - 405801

2 0 1 5 S C H O O L T A X R O L L  
 T A X A B L E SECTION OF THE ROLL - 1  
 OWNERS NAME SEQUENCE  
 UNIFORM PERCENT OF VALUE IS 100.00

PAGE 2107  
 VALUATION DATE-JUL 01, 2014  
 TAXABLE STATUS DATE-MAR 01, 2015

TAX MAP PARCEL NUMBER	PROPERTY LOCATION & CLASS	ASSESSMENT	EXEMPTION CODE-----	SCHOOL
CURRENT OWNERS NAME	SCHOOL DISTRICT	LAND	TAX DESCRIPTION	TAXABLE VALUE
CURRENT OWNERS ADDRESS	PARCEL SIZE/GRID COORD	TOTAL	SPECIAL DISTRICTS	TAX AMOUNT
***** 9.057-2-6.212 *****				
9.057-2-6.212	27 Hospital Dr			
Torbey Realty, LLC	465 Prof. bldg.		Massena Central Sch	300,000
27 Hospital Dr	Massena 1 405801	22,700		
Massena, NY 13662	Created 4/2008 LDC	300,000		
	0.72A (D)			
	Strack Survey 3/2008			
	FRNT 200.00 DPTH 156.00			
	ACRES 0.70			
	EAST-0350640 NRTH-1799824			
	FULL MARKET VALUE	300,000		
			TOTAL TAX ---	5,454.86**
			DATE #1	09/30/15
			AMT DUE	5,454.86
***** 9.051-2-13 *****				
9.051-2-13	85 Jefferson Ave			
Toth Rose J (LU)	210 1 Family Res		Aged - All 41800	
85 Jefferson Ave	Massena 1 405801	6,200	Enhanced S 41834	21,500
Massena, NY 13662	Lot 44 Blk 31	43,000	Massena Central Sch	21,500
	P.g.r.			
	FRNT 50.00 DPTH 125.00			
	EAST-0356792 NRTH-1801100			
	DEED BOOK 1067 PG-545			
	FULL MARKET VALUE	43,000		
			TOTAL TAX ---	0.00**
***** 9.074-7-3 *****				
9.074-7-3	28 Nightengale Ave			
Toth William	210 1 Family Res		Basic Star 41854	
Toth Diane	Massena 1 405801	23,400	Massena Central Sch	138,000
28 Nightengale Ave	Lot 3 Blk B	138,000		
Massena, NY 13662	Westwood Tract			
	Res 1 Family W/pool			
	FRNT 72.00 DPTH 140.00			
	EAST-0352847 NRTH-1795815			
	DEED BOOK 00975 PG-00580			
	FULL MARKET VALUE	138,000		
			TOTAL TAX ---	1,963.75**
			DATE #1	09/30/15
			AMT DUE	1,963.75
***** 9.082-5-54 *****				
9.082-5-54	118 W Hatfield St			
Town Helena	210 1 Family Res		Enhanced S 41834	
118 W Hatfield St	Massena 1 405801	7,200	Massena Central Sch	55,000
Massena, NY 13662	FRNT 65.00 DPTH 140.00	55,000		
	EAST-0354212 NRTH-1792360			
	DEED BOOK 536 PG-00559			
	FULL MARKET VALUE	55,000		
			TOTAL TAX ---	0.00**
*****				

STATE OF NEW YORK  
 COUNTY - St Lawrence  
 SCHOOL - Massena 1  
 TOWN - Massena  
 VILLAGE - Massena  
 SWIS - 405801

2 0 1 5 S C H O O L T A X R O L L  
 T A X A B L E SECTION OF THE ROLL - 1  
 OWNERS NAME SEQUENCE  
 UNIFORM PERCENT OF VALUE IS 100.00

PAGE 2108  
 VALUATION DATE-JUL 01, 2014  
 TAXABLE STATUS DATE-MAR 01, 2015

TAX MAP PARCEL NUMBER	PROPERTY LOCATION & CLASS	ASSESSMENT	EXEMPTION CODE-----	SCHOOL
CURRENT OWNERS NAME	SCHOOL DISTRICT	LAND	TAX DESCRIPTION	TAXABLE VALUE
CURRENT OWNERS ADDRESS	PARCEL SIZE/GRID COORD	TOTAL	SPECIAL DISTRICTS	TAX AMOUNT
***** 9.059-10-21.1 *****				
9.059-10-21.1	22 N Main St 330 Vacant comm		Massena Central Sch	104,000
Town of Massena	Massena 1 405801	104,000		
Massena Memorial	FRNT 193.00 DPTH	104,000		
1 Hospital Dr	ACRES 0.83			
Massena, NY 13662	EAST-0354626 NRTH-1798864 DEED BOOK 2003 PG-8838 FULL MARKET VALUE	104,000		
TOTAL TAX ---				1,891.02**
				DATE #1 09/30/15
				AMT DUE 1,891.02
***** 9.067-7-25 *****				
9.067-7-25	176 Main St 210 1 Family Res		Basic Star 41854	30,000
Tracy (etal) William	Massena 1 405801	18,400	Massena Central Sch	86,000
176 Main St	Residence 1 Family	86,000		
Massena, NY 13662	FRNT 48.00 DPTH 220.00 BANK8888830 EAST-0355201 NRTH-1796004 DEED BOOK 2008 PG-11154 FULL MARKET VALUE	86,000		
TOTAL TAX ---				1,018.24**
				DATE #1 09/30/15
				AMT DUE 1,018.24
***** 9.074-12-3 *****				
9.074-12-3	17 Highland Ave 210 1 Family Res		Basic Star 41854	30,000
Travis Kimberley E	Massena 1 405801	22,800	Massena Central Sch	76,000
17 Highland Ave	Lot 31	76,000		
Massena, NY 13662	Highland Park Residence One Family FRNT 58.00 DPTH 192.00 BANK8888830 EAST-0354303 NRTH-1795407 DEED BOOK 2014 PG-9073 FULL MARKET VALUE	76,000		
TOTAL TAX ---				836.41**
				DATE #1 09/30/15
				AMT DUE 836.41
***** 9.051-1-54 *****				
9.051-1-54	136 Liberty Ave 210 1 Family Res		Massena Central Sch	25,000
Travis Patrick A	Massena 1 405801	6,700		
136 Liberty Ave	Lot 12 Blk 31A	25,000		
Massena, NY 13662	P.g.r. Residence One Family FRNT 50.00 DPTH 150.00 EAST-0355593 NRTH-1801633 DEED BOOK 2008 PG-19827 FULL MARKET VALUE	25,000		
TOTAL TAX ---				454.57**

DATE #1 09/30/15  
AMT DUE 454.57

\*\*\*\*\*

STATE OF NEW YORK  
 COUNTY - St Lawrence  
 SCHOOL - Massena 1  
 TOWN - Massena  
 VILLAGE - Massena  
 SWIS - 405801

2 0 1 5 S C H O O L T A X R O L L  
 T A X A B L E SECTION OF THE ROLL - 1  
 OWNERS NAME SEQUENCE  
 UNIFORM PERCENT OF VALUE IS 100.00

PAGE 2109  
 VALUATION DATE-JUL 01, 2014  
 TAXABLE STATUS DATE-MAR 01, 2015

TAX MAP PARCEL NUMBER	PROPERTY LOCATION & CLASS	ASSESSMENT	EXEMPTION CODE-----	SCHOOL
CURRENT OWNERS NAME	SCHOOL DISTRICT	LAND	TAX DESCRIPTION	TAXABLE VALUE
CURRENT OWNERS ADDRESS	PARCEL SIZE/GRID COORD	TOTAL	SPECIAL DISTRICTS	TAX AMOUNT
***** 9.068-7-37 *****				
28 King St				ACCT 1-538- 8 BILL 5904
9.068-7-37	210 1 Family Res		Aged - Tn 41806	31,500
Treers (LU) Phoebe C	Massena 1 405801	7,700	Enhanced S 41834	31,500
28 King St	Lot #6	63,000	Massena Central Sch	31,500
Massena, NY 13662	Malby Ave Sub			572.76
	Res W/vet & O.a. Ex			
	FRNT 65.00 DPTH 130.00			
	EAST-0360116 NRTH-1797524			
	DEED BOOK 2010 PG-2691			
	FULL MARKET VALUE	63,000		
			TOTAL TAX ---	0.00**
***** 9.074-6-16 *****				
51 Sherwood Dr				ACCT 1-277- 1 BILL 5905
9.074-6-16	210 1 Family Res		Basic Star 41854	30,000
Treers Ann M	Massena 1 405801	24,000	Massena Central Sch	93,000
51 Sherwood Dr	Lot 28 Blk D	93,000		1,691.01
Massena, NY 13662	Westwood Tract			
	Residence-One Family			
	FRNT 78.00 DPTH 135.00			
	EAST-0352849 NRTH-1794949			
	DEED BOOK 2002 PG-12938			
	FULL MARKET VALUE	93,000		
			TOTAL TAX ---	1,145.52**
			DATE #1	09/30/15
			AMT DUE	1,145.52
***** 9.074-7-25 *****				
39 Clarkson Ave				ACCT 1-345- 9 BILL 5906
9.074-7-25	210 1 Family Res		Enhanced S 41834	65,300
Treers Rita (LU)	Massena 1 405801	21,900	Massena Central Sch	80,000
39 Clarkson Ave	Lot 22 Blk B	80,000		1,454.63
Massena, NY 13662	Westwood Tract			
	Res-One Family			
	FRNT 65.00 DPTH 140.00			
	EAST-0352845 NRTH-1795569			
	DEED BOOK 2000 PG-9668			
	FULL MARKET VALUE	80,000		
			TOTAL TAX ---	349.63**
			DATE #1	09/30/15
			AMT DUE	349.63
*****				

STATE OF NEW YORK  
 COUNTY - St Lawrence  
 SCHOOL - Massena 1  
 TOWN - Massena  
 VILLAGE - Massena  
 SWIS - 405801

2 0 1 5 S C H O O L T A X R O L L  
 T A X A B L E SECTION OF THE ROLL - 1  
 OWNERS NAME SEQUENCE  
 UNIFORM PERCENT OF VALUE IS 100.00

PAGE 2110  
 VALUATION DATE-JUL 01, 2014  
 TAXABLE STATUS DATE-MAR 01, 2015

TAX MAP PARCEL NUMBER	PROPERTY LOCATION & CLASS	ASSESSMENT	EXEMPTION CODE-----	SCHOOL
CURRENT OWNERS NAME	SCHOOL DISTRICT	LAND	TAX DESCRIPTION	TAXABLE VALUE
CURRENT OWNERS ADDRESS	PARCEL SIZE/GRID COORD	TOTAL	SPECIAL DISTRICTS	TAX AMOUNT
*****				
9.066-9-15.1	5 Rosebrier Ave			9.066-9-15.1 *****
Trego Matthew J	210 1 Family Res		Basic Star 41854	ACCT 1-626-15 BILL 5907
Trego Elizabeth L	Massena 1 405801	24,600	Massena Central Sch	30,000
52 Sherwood Dr	Lot 4 & 20' Lot 5 Blk B	168,000		3,054.72
Massena, NY 13662-1705	Forest Hills Sub Map 2			
	Res-One Family			
	FRNT 110.00 DPTH 121.00			
	BANK8888209			
	EAST-0352059 NRTH-1797405			
	DEED BOOK 2013 PG-12413			
	FULL MARKET VALUE	168,000		
			TOTAL TAX ---	2,509.23**
				DATE #1 09/30/15
				AMT DUE 2,509.23
*****				
9.076-6-19	2 Urban Dr			9.076-6-19 *****
Tremblay Joshua J	210 1 Family Res		Basic Star 41854	ACCT 1-292- 5 BILL 5908
Tremblay Marra J	Massena 1 405801	13,600	Massena Central Sch	30,000
2938 County Route 55	Lot 1 & 35 Blk A	86,800		1,578.27
Brasher Falls, NY 13613	Urban Estates			
	Residence - 1 Family			
	FRNT 140.00 DPTH 100.00			
	BANK8888111			
	EAST-0360458 NRTH-1793960			
	DEED BOOK 2014 PG-16279			
	FULL MARKET VALUE	86,800		
			TOTAL TAX ---	1,032.78**
				DATE #1 09/30/15
				AMT DUE 1,032.78
*****				
9.083-7-15.1	247 Prospect Ave			9.083-7-15.1 *****
Tremblay Ricky	210 1 Family Res		Basic Star 41854	ACCT 1-198- 5 BILL 5909
Tremblay Jill	Massena 1 405801	7,500	Massena Central Sch	30,000
247 Prospect Ave	Blk 21	66,000		1,200.07
Massena, NY 13662	Nightengale Tract			
	Parcels combined 09/20/20			
	FRNT 125.00 DPTH 210.00			
	EAST-0354934 NRTH-1793059			
	DEED BOOK 1033 PG-00176			
	FULL MARKET VALUE	66,000		
			TOTAL TAX ---	654.58**
				DATE #1 09/30/15
				AMT DUE 654.58
*****				

STATE OF NEW YORK  
 COUNTY - St Lawrence  
 SCHOOL - Massena 1  
 TOWN - Massena  
 VILLAGE - Massena  
 SWIS - 405801

2 0 1 5 S C H O O L T A X R O L L  
 T A X A B L E SECTION OF THE ROLL - 1  
 OWNERS NAME SEQUENCE  
 UNIFORM PERCENT OF VALUE IS 100.00

PAGE 2111  
 VALUATION DATE-JUL 01, 2014  
 TAXABLE STATUS DATE-MAR 01, 2015

TAX MAP PARCEL NUMBER	PROPERTY LOCATION & CLASS	ASSESSMENT	EXEMPTION CODE-----	SCHOOL
CURRENT OWNERS NAME	SCHOOL DISTRICT	LAND	TAX DESCRIPTION	TAXABLE VALUE
CURRENT OWNERS ADDRESS	PARCEL SIZE/GRID COORD	TOTAL	SPECIAL DISTRICTS	TAX AMOUNT
***** 9.066-10-2 *****				
9.066-10-2	25 Riverside Pkwy			ACCT 1-125-7.12 BILL 5910
Tressa Paul E	210 1 Family Res - WTRFNT		Basic Star 41854	30,000
Tressa Krista M	Massena 1 405801	40,500	Massena Central Sch	197,000 3,582.03
25 Riverside Pkwy	Part Lot 12 & 13 Blk A	197,000		
Massena, NY 13662	Forest Hill-Map B-7608-A			
	Residence One Family			
	FRNT 130.00 DPTH 232.00			
	BANK8888830			
	EAST-0352008 NRTH-1797774			
	DEED BOOK 2014 PG-15942			
	FULL MARKET VALUE	197,000		
TOTAL TAX ---				3,036.54**
				DATE #1 09/30/15
				AMT DUE 3,036.54
***** 9.051-8-34 *****				
9.051-8-34	71 Ober St			ACCT 1-539- 2 BILL 5911
Trevino Henrietta I	210 1 Family Res		Enhanced S 41834	47,400
71 Ober St	Massena 1 405801	6,000	Massena Central Sch	47,400 861.87
Massena, NY 13662	Lot 10 Blk 32	47,400		
	P.g.r.			
	Residence-One Family			
	FRNT 50.00 DPTH 120.00			
	EAST-0355596 NRTH-1801003			
	DEED BOOK 2009 PG-16633			
	FULL MARKET VALUE	47,400		
TOTAL TAX ---				0.00**
***** 9.042-12-14 *****				
9.042-12-14	47 Roosevelt St			ACCT 1-539- 3 BILL 5912
Tricase Mary J (LU)	210 1 Family Res		Enhanced S 41834	57,000
47 Roosevelt St	Massena 1 405801	6,900	Massena Central Sch	57,000 1,036.42
Massena, NY 13662	Lot 14 Blk 44	57,000		
	Homecroft Tract			
	FRNT 50.00 DPTH 125.00			
	EAST-0354502 NRTH-1802050			
	DEED BOOK 2004 PG-1658			
	FULL MARKET VALUE	57,000		
TOTAL TAX ---				0.00**
***** 9.082-2-13 *****				
9.082-2-13	9 Colgate Dr			ACCT 1-250- 2 BILL 5913
Trim Rickie A	210 1 Family Res		Massena Central Sch	54,200 985.51
9 Colgate Dr	Massena 1 405801	7,200		
Massena, NY 13662	Lot 101	54,200		
	Buckeye Tr			
	Residence 1 Fam W/vet			
	FRNT 76.00 DPTH 125.00			
	EAST-0353936 NRTH-1792533			
	DEED BOOK 2012 PG-3069			
	FULL MARKET VALUE	54,200		
TOTAL TAX ---				985.51**
				DATE #1 09/30/15
				AMT DUE 985.51

\*\*\*\*\*

STATE OF NEW YORK  
 COUNTY - St Lawrence  
 SCHOOL - Massena 1  
 TOWN - Massena  
 VILLAGE - Massena  
 SWIS - 405801

2 0 1 5 S C H O O L T A X R O L L  
 T A X A B L E SECTION OF THE ROLL - 1  
 OWNERS NAME SEQUENCE  
 UNIFORM PERCENT OF VALUE IS 100.00

TAX MAP PARCEL NUMBER	PROPERTY LOCATION & CLASS	ASSESSMENT	EXEMPTION CODE-----	SCHOOL
CURRENT OWNERS NAME	SCHOOL DISTRICT	LAND	TAX DESCRIPTION	TAXABLE VALUE
CURRENT OWNERS ADDRESS	PARCEL SIZE/GRID COORD	TOTAL	SPECIAL DISTRICTS	TAX AMOUNT
***** 9.067-8-7 *****				
9.067-8-7	37 E Orvis St			ACCT 1-185- 3
Trimboli Joseph	411 Apartment		Massena Central Sch	69,000
Trimboli Mona I	Massena 1 405801	10,700		
10 Wellington Dr	Res 1 Fam W/eff Apt	69,000		
Massena, NY 13662	FRNT 59.00 DPTH 188.00			
	EAST-0355540 NRTH-1796919			
	DEED BOOK 1023 PG-00709			
	FULL MARKET VALUE	69,000		
TOTAL TAX ---				1,254.62**
				DATE #1 09/30/15
				AMT DUE 1,254.62
***** 16.027-2-20 *****				
16.027-2-20	16,18 Depot St			ACCT 1-540- 6
Triple A Lumber Inc	330 Vacant comm		Massena Central Sch	11,600
3 Malby Ave	Massena 1 405801	11,600		
Massena, NY 13662	Vac Comm Lot	11,600		
	FRNT 50.00 DPTH 60.00			
	EAST-0356297 NRTH-1791867			
	DEED BOOK 858 PG-00329			
	FULL MARKET VALUE	11,600		
TOTAL TAX ---				210.92**
				DATE #1 09/30/15
				AMT DUE 210.92
***** 16.027-2-27 *****				
16.027-2-27	487 S Main St			ACCT 1-540- 7
Triple A Lumber Inc	444 Lumber yd/ml		Massena Central Sch	427,400
3 Malby Ave	Massena 1 405801	32,700		
Massena, NY 13662	Triple A Lumber Yard	427,400		
	FRNT 240.00 DPTH 362.00			
	ACRES 1.50			
	EAST-0356314 NRTH-1791711			
	DEED BOOK 858 PG-00329			
	FULL MARKET VALUE	427,400		
TOTAL TAX ---				7,771.36**
				DATE #1 09/30/15
				AMT DUE 7,771.36
***** 9.050-2-26 *****				
9.050-2-26	7 Lawrence St			ACCT 1-439- 3
Trippany Gary	210 1 Family Res		Basic Star 41854	30,000
Trippany Lynn	Massena 1 405801	12,400	Massena Central Sch	66,000
7 Lawrence St	Lot 6 Blk A-1	66,000		
Massena, NY 13662	Northview Tract			
	Residence-One Family			
	FRNT 70.00 DPTH 140.00			
	EAST-0352734 NRTH-1801505			
	DEED BOOK 935 PG-00740			
	FULL MARKET VALUE	66,000		
TOTAL TAX ---				654.58**
				DATE #1 09/30/15
				AMT DUE 654.58
*****				





STATE OF NEW YORK  
 COUNTY - St Lawrence  
 SCHOOL - Massena 1  
 TOWN - Massena  
 VILLAGE - Massena  
 SWIS - 405801

2 0 1 5 S C H O O L T A X R O L L  
 T A X A B L E SECTION OF THE ROLL - 1  
 OWNERS NAME SEQUENCE  
 UNIFORM PERCENT OF VALUE IS 100.00

PAGE 2113  
 VALUATION DATE-JUL 01, 2014  
 TAXABLE STATUS DATE-MAR 01, 2015

TAX MAP PARCEL NUMBER	PROPERTY LOCATION & CLASS	ASSESSMENT	EXEMPTION CODE-----	SCHOOL
CURRENT OWNERS NAME	SCHOOL DISTRICT	LAND	TAX DESCRIPTION	TAXABLE VALUE
CURRENT OWNERS ADDRESS	PARCEL SIZE/GRID COORD	TOTAL	SPECIAL DISTRICTS	TAX AMOUNT
***** 9.067-7-7 *****				
9.067-7-7	1 Laurel Ave			ACCT 1-541- 3 BILL 5918
Trippany George	220 2 Family Res		Enhanced S 41834	65,300
Trippany Caroly	Massena 1 405801	17,000	Massena Central Sch	1,200.07
1 Laurel Ave	Two Family Residence	66,000		
Massena, NY 13662	FRNT 64.80 DPTH 125.00			
	EAST-0355470 NRTH-1796285			
	DEED BOOK 872 PG-00978			
	FULL MARKET VALUE	66,000		
TOTAL TAX ---				95.07**
				DATE #1 09/30/15
				AMT DUE 95.07
***** 9.068-7-5 *****				
9.068-7-5	19 King St			ACCT 1- 21- 5 BILL 5919
Trippany Kevin	210 1 Family Res		Basic Star 41854	30,000
Trippany Kimberl	Massena 1 405801	6,300	Massena Central Sch	1,290.98
19 King St	Lot 10 Blk 106	71,000		
Massena, NY 13662	Tyo Tr			
	Residence One Family			
	FRNT 50.00 DPTH 130.00			
	EAST-0359871 NRTH-1797790			
	DEED BOOK 991 PG-00383			
	FULL MARKET VALUE	71,000		
TOTAL TAX ---				745.49**
				DATE #1 09/30/15
				AMT DUE 745.49
***** 9.050-5-32 *****				
9.050-5-32	31 Martin St			ACCT 1-541- 4 BILL 5920
Trippany Lawrence	210 1 Family Res		Enhanced S 41834	52,000
Trippany Beulah	Massena 1 405801	7,400	Massena Central Sch	945.51
31 Martin St	Residence-One Family	52,000		
Massena, NY 13662	FRNT 49.00 DPTH 223.00			
	EAST-0353291 NRTH-1800472			
	DEED BOOK 550 PG-00330			
	FULL MARKET VALUE	52,000		
TOTAL TAX ---				0.00**
***** 9.059-9-12 *****				
9.059-9-12	20,24 Water St			ACCT 1-371- 3 BILL 5921
Tripstar, LLC	421 Restaurant		Massena Central Sch	3,000.17
2427 Franklin St	Massena 1 405801	24,000		
San Francisco, CA 94123	Bar W/ Apt Over	165,000		
	FRNT 80.00 DPTH 60.00			
	BANK8888111			
	EAST-0355284 NRTH-1798242			
	DEED BOOK 2009 PG-21087			
	FULL MARKET VALUE	165,000		
TOTAL TAX ---				3,000.17**
				DATE #1 09/30/15
				AMT DUE 3,000.17
*****				

STATE OF NEW YORK  
 COUNTY - St Lawrence  
 SCHOOL - Massena 1  
 TOWN - Massena  
 VILLAGE - Massena  
 SWIS - 405801

2 0 1 5 S C H O O L T A X R O L L  
 T A X A B L E SECTION OF THE ROLL - 1  
 OWNERS NAME SEQUENCE  
 UNIFORM PERCENT OF VALUE IS 100.00

PAGE 2114  
 VALUATION DATE-JUL 01, 2014  
 TAXABLE STATUS DATE-MAR 01, 2015

TAX MAP PARCEL NUMBER	PROPERTY LOCATION & CLASS	ASSESSMENT	EXEMPTION CODE-----	SCHOOL
CURRENT OWNERS NAME	SCHOOL DISTRICT	LAND	TAX DESCRIPTION	TAXABLE VALUE
CURRENT OWNERS ADDRESS	PARCEL SIZE/GRID COORD	TOTAL	SPECIAL DISTRICTS	TAX AMOUNT
***** 9.059-9-13 *****				
9.059-9-13	Water St 330 Vacant comm		Massena Central Sch	11,400
Tripstar, LLC	Massena 1 405801	11,400		
2427 Franklin St	Lot & Old Dam	11,400		
San Francisco, CA 94123	FRNT 70.00 DPTH ACRES 1.00 BANK8888111 EAST-0355327 NRTH-1798317 DEED BOOK 2009 PG-21087 FULL MARKET VALUE	11,400		
TOTAL TAX ---				207.28**
				DATE #1 09/30/15
				AMT DUE 207.28
***** 9.051-9-36 *****				
9.051-9-36	45 Chase St 210 1 Family Res		Massena Central Sch	60,000
Trombino Terri L	Massena 1 405801	6,000		
45 Chase St	Lot 26	60,000		
Massena, NY 13662	Driving Park Residence-One Family FRNT 50.00 DPTH 120.00 BANK8888111 EAST-0355141 NRTH-1801055 DEED BOOK 1998 PG-1784 FULL MARKET VALUE	60,000		
TOTAL TAX ---				1,090.97**
				DATE #1 09/30/15
				AMT DUE 1,090.97
***** 9.051-9-15 *****				
9.051-9-15	62 Ames St 210 1 Family Res		Massena Central Sch	35,000
Trombley Linda	Massena 1 405801	6,000		
62 Ames St	Lot 11 Blk 33	35,000		
Massena, NY 13662	P.g.r. Residence One Family FRNT 50.00 DPTH 120.00 EAST-0355253 NRTH-1801273 DEED BOOK 2007 PG-21847 FULL MARKET VALUE	35,000		
TOTAL TAX ---				636.40**
				DATE #1 09/30/15
				AMT DUE 636.40
*****				

STATE OF NEW YORK  
 COUNTY - St Lawrence  
 SCHOOL - Massena 1  
 TOWN - Massena  
 VILLAGE - Massena  
 SWIS - 405801

2 0 1 5 S C H O O L T A X R O L L  
 T A X A B L E SECTION OF THE ROLL - 1  
 OWNERS NAME SEQUENCE  
 UNIFORM PERCENT OF VALUE IS 100.00

PAGE 2115  
 VALUATION DATE-JUL 01, 2014  
 TAXABLE STATUS DATE-MAR 01, 2015

TAX MAP PARCEL NUMBER	PROPERTY LOCATION & CLASS	ASSESSMENT	EXEMPTION CODE-----	SCHOOL
CURRENT OWNERS NAME	SCHOOL DISTRICT	LAND	TAX DESCRIPTION	TAXABLE VALUE
CURRENT OWNERS ADDRESS	PARCEL SIZE/GRID COORD	TOTAL	SPECIAL DISTRICTS	TAX AMOUNT
***** 9.068-4-24 *****				
17 Grant St				ACCT 1-118- 1
9.068-4-24	210 1 Family Res		Basic Star 41854	BILL 5925
Trotter Dean	Massena 1 405801	6,500	Massena Central Sch	30,000
Trotter Marjorie	Lot 3 Blk 11	63,000		1,145.52
17 Grant St	Stearns Tract 2			
Massena, NY 13662	Residence-One Family			
	FRNT 50.00 DPTH 140.00			
	EAST-0358678 NRTH-1797184			
	DEED BOOK 749 PG-00072			
	FULL MARKET VALUE	63,000		
TOTAL TAX ---				600.03**
				DATE #1 09/30/15
				AMT DUE 600.03
***** 9.042-5-9 *****				
128 Beach St				ACCT 1- 12- 3
9.042-5-9	210 1 Family Res		Basic Star 41854	BILL 5926
Truax Anthony	Massena 1 405801	6,900	Massena Central Sch	30,000
Truax Sheryl	Lot 2 Blk 47	52,000		945.51
128 Beach St	Homecroft			
Massena, NY 13662	FRNT 60.00 DPTH 110.00			
	EAST-0353517 NRTH-1802338			
	DEED BOOK 952 PG-00053			
	FULL MARKET VALUE	52,000		
TOTAL TAX ---				400.02**
				DATE #1 09/30/15
				AMT DUE 400.02
***** 9.050-6-28 *****				
19 Orchard Rd				ACCT 1-370- 8
9.050-6-28	210 1 Family Res		Basic Star 41854	BILL 5927
Truax Daniel	Massena 1 405801	10,800	Massena Central Sch	30,000
Truax Jolene D	Lot 10	68,000		1,236.44
19 Orchard Rd	Chase Tract			
Massena, NY 13662	Residence-One Family			
	FRNT 50.00 DPTH 150.00			
	EAST-0353134 NRTH-1800858			
	DEED BOOK 1032 PG-00037			
	FULL MARKET VALUE	68,000		
TOTAL TAX ---				690.95**
				DATE #1 09/30/15
				AMT DUE 690.95
*****				

STATE OF NEW YORK  
 COUNTY - St Lawrence  
 SCHOOL - Massena 1  
 TOWN - Massena  
 VILLAGE - Massena  
 SWIS - 405801

2 0 1 5 S C H O O L T A X R O L L  
 T A X A B L E SECTION OF THE ROLL - 1  
 OWNERS NAME SEQUENCE  
 UNIFORM PERCENT OF VALUE IS 100.00

PAGE 2116  
 VALUATION DATE-JUL 01, 2014  
 TAXABLE STATUS DATE-MAR 01, 2015

TAX MAP PARCEL NUMBER	PROPERTY LOCATION & CLASS	ASSESSMENT	EXEMPTION CODE-----	SCHOOL
CURRENT OWNERS NAME	SCHOOL DISTRICT	LAND	TAX DESCRIPTION	TAXABLE VALUE
CURRENT OWNERS ADDRESS	PARCEL SIZE/GRID COORD	TOTAL	SPECIAL DISTRICTS	TAX AMOUNT
***** 9.075-3-47 *****				
9.075-3-47	241 Main St			ACCT 1-176- 4 BILL 5928
Truax Lincoln H	210 1 Family Res		Enhanced S 41834	65,300
Truax Marilyn J	Massena 1 405801	22,900	Massena Central Sch	111,000
241 Main St	Residence One Family	111,000		2,018.30
Massena, NY 13662	FRNT 83.00 DPTH 330.00			
	EAST-0355674 NRTH-1795205			
	DEED BOOK 1043 PG-00904			
	FULL MARKET VALUE	111,000		
			TOTAL TAX ---	913.30**
			DATE #1	09/30/15
			AMT DUE	913.30
***** 9.051-1-34 *****				
9.051-1-34	141 Jefferson Ave			ACCT 1-476- 3 BILL 5929
Truax Paige M	210 1 Family Res		Basic Star 41854	30,000
141 Jefferson Ave	Massena 1 405801	6,900	Massena Central Sch	65,000
Massena, NY 13662	Lot 34 Blk 31A	65,000		1,181.89
	Homecroft Tract			
	Residence-One Family			
	FRNT 50.00 DPTH 125.00			
	BANK8888830			
	EAST-0355573 NRTH-1801801			
	DEED BOOK 2009 PG-3000			
	FULL MARKET VALUE	65,000		
			TOTAL TAX ---	636.40**
			DATE #1	09/30/15
			AMT DUE	636.40
***** 9.068-14-31 *****				
9.068-14-31	56 Parker Ave			ACCT 1-311- 5 BILL 5930
Truax Raymond J	230 3 Family Res		Massena Central Sch	61,000
Truax Kimberly A	Massena 1 405801	5,900		1,109.16
266 Trippany Rd	Lot 109	61,000		
Massena, NY 13662	Oakmont Tract			
	FRNT 60.00 DPTH 100.00			
	EAST-0357574 NRTH-1796001			
	DEED BOOK 2013 PG-8500			
	FULL MARKET VALUE	61,000		
			TOTAL TAX ---	1,109.16**
			DATE #1	09/30/15
			AMT DUE	1,109.16
*****				

STATE OF NEW YORK  
 COUNTY - St Lawrence  
 SCHOOL - Massena 1  
 TOWN - Massena  
 VILLAGE - Massena  
 SWIS - 405801

2 0 1 5 S C H O O L T A X R O L L  
 T A X A B L E SECTION OF THE ROLL - 1  
 OWNERS NAME SEQUENCE  
 UNIFORM PERCENT OF VALUE IS 100.00

PAGE 2117  
 VALUATION DATE-JUL 01, 2014  
 TAXABLE STATUS DATE-MAR 01, 2015

TAX MAP PARCEL NUMBER	PROPERTY LOCATION & CLASS	ASSESSMENT	EXEMPTION CODE-----	SCHOOL
CURRENT OWNERS NAME	SCHOOL DISTRICT	LAND	TAX DESCRIPTION	TAXABLE VALUE
CURRENT OWNERS ADDRESS	PARCEL SIZE/GRID COORD	TOTAL	SPECIAL DISTRICTS	TAX AMOUNT
***** 9.074-10-27 *****				
9.074-10-27	69 Highland Ave			ACCT 1- 61- 6
Trzaskos Brian	210 1 Family Res		Basic Star 41854	BILL 5931
Trzaskos Joyce	Massena 1 405801	22,900	Massena Central Sch	30,000
69 Highland Ave	Lot 13 Blk M	111,000		2,018.30
Massena, NY 13662	Westwood Tract			
	Residence One Family			
	FRNT 70.00 DPTH 140.00			
	EAST-0352515 NRTH-1794344			
	DEED BOOK 1028 PG-00793			
	FULL MARKET VALUE	111,000		
			TOTAL TAX ---	1,472.81**
				DATE #1 09/30/15
				AMT DUE 1,472.81
***** 9.067-7-33 *****				
9.067-7-33	5 Elm Cir			ACCT 1-135- 1
Tsibulsky Nicholas A	210 1 Family Res		Massena Central Sch	BILL 5932
Tsibulsky Sarah J	Massena 1 405801	29,000		2,436.51
5 Elm Cir	Lot 5	134,000		
Massena, NY 13662	Blk Joy Tract			
	Converted Residence			
	FRNT 150.00 DPTH 210.00			
	BANK8888150			
	EAST-0354971 NRTH-1795977			
	DEED BOOK 2013 PG-9357			
	FULL MARKET VALUE	134,000		
			TOTAL TAX ---	2,436.51**
				DATE #1 09/30/15
				AMT DUE 2,436.51
***** 9.066-5-4 *****				
9.066-5-4	2 Ransom Ave			ACCT 1-571- 9
Tubolino Judy B	210 1 Family Res		Basic Star 41854	BILL 5933
2 Ransom Ave	Massena 1 405801	26,600	Massena Central Sch	30,000
Massena, NY 13662	Lot 4 Blk 6	128,000		2,327.41
	Nightengale Tract			
	Residence 1 Fam/w Pool			
	FRNT 175.00 DPTH 80.00			
	EAST-0353071 NRTH-1796808			
	DEED BOOK 2003 PG-11015			
	FULL MARKET VALUE	128,000		
			TOTAL TAX ---	1,781.92**
				DATE #1 09/30/15
				AMT DUE 1,781.92
*****				

STATE OF NEW YORK  
 COUNTY - St Lawrence  
 SCHOOL - Massena 1  
 TOWN - Massena  
 VILLAGE - Massena  
 SWIS - 405801

2 0 1 5 S C H O O L T A X R O L L  
 T A X A B L E SECTION OF THE ROLL - 1  
 OWNERS NAME SEQUENCE  
 UNIFORM PERCENT OF VALUE IS 100.00

PAGE 2118  
 VALUATION DATE-JUL 01, 2014  
 TAXABLE STATUS DATE-MAR 01, 2015

TAX MAP PARCEL NUMBER	PROPERTY LOCATION & CLASS	ASSESSMENT	EXEMPTION CODE-----	SCHOOL
CURRENT OWNERS NAME	SCHOOL DISTRICT	LAND	TAX DESCRIPTION	TAXABLE VALUE
CURRENT OWNERS ADDRESS	PARCEL SIZE/GRID COORD	TOTAL	SPECIAL DISTRICTS	TAX AMOUNT
*****				
9.051-5-6	76 Ober St 210 1 Family Res		Massena Central Sch	9.051-5-6 ACCT 1-360- 1 43,000
Tucker Dale	Massena 1 405801	6,300		BILL 5934 781.86
Tucker Nancy	Lot 10 Blk 29	43,000		
285 Brouse Rd	P.g.r.			
Massena, NY 13662	Residence-One Family			
	FRNT 90.00 DPTH 118.00			
	EAST-0355783 NRTH-1800940			
	DEED BOOK 2001 PG-9180			
	FULL MARKET VALUE	43,000		
			TOTAL TAX ---	781.86**
				DATE #1 09/30/15
				AMT DUE 781.86
*****				
9.051-9-32	63 Chase St 210 1 Family Res		Massena Central Sch	9.051-9-32 ACCT 1-398- 1 25,000
Tucker Dale L	Massena 1 405801	4,900		BILL 5935 454.57
Tucker Nancy	Lot 10 Blk 23	25,000		
285 Brouse Rd	Pgr			
Massena, NY 13662	Res			
	FRNT 50.00 DPTH 120.00			
	ACRES 0.14			
	EAST-0355319 NRTH-1801166			
	DEED BOOK 2009 PG-13699			
	FULL MARKET VALUE	25,000		
			TOTAL TAX ---	454.57**
				DATE #1 09/30/15
				AMT DUE 454.57
*****				
9.060-4-10	23 Woodlawn Ave 330 Vacant comm		Massena Central Sch	9.060-4-10 ACCT 1-316- 4 4,100
Tucker Dale L	Massena 1 405801	4,100		BILL 5936 74.55
Tucker Nancy Jo	Lot 7 Blk 10	4,100		
285 Brouse Rd	P.g.r.			
Massena, NY 13662	Vacant Land			
	FRNT 45.00 DPTH 127.00			
	EAST-0357664 NRTH-1799832			
	DEED BOOK 2002 PG-8005			
	FULL MARKET VALUE	4,100		
			TOTAL TAX ---	74.55**
				DATE #1 09/30/15
				AMT DUE 74.55
*****				

STATE OF NEW YORK  
 COUNTY - St Lawrence  
 SCHOOL - Massena 1  
 TOWN - Massena  
 VILLAGE - Massena  
 SWIS - 405801

2 0 1 5 S C H O O L T A X R O L L  
 T A X A B L E SECTION OF THE ROLL - 1  
 OWNERS NAME SEQUENCE  
 UNIFORM PERCENT OF VALUE IS 100.00

PAGE 2119  
 VALUATION DATE-JUL 01, 2014  
 TAXABLE STATUS DATE-MAR 01, 2015

TAX MAP PARCEL NUMBER	PROPERTY LOCATION & CLASS	ASSESSMENT	EXEMPTION CODE-----	SCHOOL
CURRENT OWNERS NAME	SCHOOL DISTRICT	LAND	TAX DESCRIPTION	TAXABLE VALUE
CURRENT OWNERS ADDRESS	PARCEL SIZE/GRID COORD	TOTAL	SPECIAL DISTRICTS	TAX AMOUNT
*****				
9.060-4-11	53 Willow St		9.060-4-11	*****
Tucker Dale L	422 Diner/lunch		ACCT 1-192- 6	BILL 5937
Tucker Nancy Jo	Massena 1 405801	24,000	Massena Central Sch	91,000
285 Brouse Rd	Lot 13-14 Blk 10	91,000		
Massena, NY 13662	P G R			
	COFFEE SHOP W/APT OVER			
	FRNT 124.00 DPTH 72.00			
	EAST-0357758 NRTH-1799810			
	DEED BOOK 2002 PG-8005			
	FULL MARKET VALUE	91,000		
			TOTAL TAX ---	1,654.64**
				DATE #1 09/30/15
				AMT DUE 1,654.64
*****				
9.060-4-12	49,49 1/2 Willow St		9.060-4-12	*****
Tucker Dale L	220 2 Family Res		ACCT 1-426- 2	BILL 5938
Nancy Jo	Massena 1 405801	16,600	Massena Central Sch	44,000
285 Brouse Rd	Lot 12 Blk 10	44,000		
Massena, NY 13662	Pine Grove Realty			
	RESIDENCE 2 FAMILY			
	FRNT 40.00 DPTH 122.00			
	EAST-0357723 NRTH-1799772			
	DEED BOOK 2002 PG-8005			
	FULL MARKET VALUE	44,000		
			TOTAL TAX ---	800.05**
				DATE #1 09/30/15
				AMT DUE 800.05
*****				
9.060-4-13	47 Willow St		9.060-4-13	*****
Tucker Dale L	220 2 Family Res		ACCT 1-424- 4	BILL 5939
Tucker Nancy J	Massena 1 405801	4,500	Massena Central Sch	60,000
285 Brouse Rd	Lot 11 Blk 10	60,000		
Massena, NY 13662	P.g.r.			
	Residence One Family			
	FRNT 40.00 DPTH 122.00			
	EAST-0357692 NRTH-1799740			
	DEED BOOK 2008 PG-4332			
	FULL MARKET VALUE	60,000		
			TOTAL TAX ---	1,090.97**
				DATE #1 09/30/15
				AMT DUE 1,090.97
*****				



STATE OF NEW YORK  
 COUNTY - St Lawrence  
 SCHOOL - Massena 1  
 TOWN - Massena  
 VILLAGE - Massena  
 SWIS - 405801

2 0 1 5 S C H O O L T A X R O L L  
 T A X A B L E SECTION OF THE ROLL - 1  
 OWNERS NAME SEQUENCE  
 UNIFORM PERCENT OF VALUE IS 100.00

PAGE 2120  
 VALUATION DATE-JUL 01, 2014  
 TAXABLE STATUS DATE-MAR 01, 2015

TAX MAP PARCEL NUMBER	PROPERTY LOCATION & CLASS	ASSESSMENT	EXEMPTION CODE-----	SCHOOL
CURRENT OWNERS NAME	SCHOOL DISTRICT	LAND	TAX DESCRIPTION	TAXABLE VALUE
CURRENT OWNERS ADDRESS	PARCEL SIZE/GRID COORD	TOTAL	SPECIAL DISTRICTS	TAX AMOUNT
***** 9.066-1-19 *****				
9.066-1-19	17 Hillcrest Ave			ACCT 1-279- 8
Tulip Alan	210 1 Family Res		Basic Star 41854	BILL 5940
Tulip Catherine	Massena 1 405801	20,000	Massena Central Sch	30,000
17 Hillcrest Ave	Lot 14 & Pt Of 16	94,000		1,709.19
Massena, NY 13662	Bayley Tract			
	Residence One Family			
	FRNT 70.00 DPTH 180.00			
	EAST-0353052 NRTH-1797677			
	DEED BOOK 1089 PG-1148			
	FULL MARKET VALUE	94,000		
			TOTAL TAX ---	1,163.70**
				DATE #1 09/30/15
				AMT DUE 1,163.70
***** 9.042-7-23 *****				
9.042-7-23	129 Beach St			ACCT 1-347- 4
Tupper Elton	210 1 Family Res		Enhanced S 41834	BILL 5941
Tupper Joyce A	Massena 1 405801	6,700	Massena Central Sch	38,000
129 Beach St	Lot 1 Blk 46	38,000		690.95
Massena, NY 13662	Homecroft Tract			
	FRNT 50.00 DPTH 120.00			
	EAST-0353467 NRTH-1801989			
	DEED BOOK 2002 PG-19597			
	FULL MARKET VALUE	38,000		
			TOTAL TAX ---	0.00**
***** 9.083-7-56 *****				
9.083-7-56	5 Amherst Rd			ACCT 1-543- 7
Tupper Thomas (LU) N	210 1 Family Res		Enhanced S 41834	BILL 5942
5 Amherst Rd	Massena 1 405801	7,400	Massena Central Sch	59,700
Massena, NY 13662	Lot 29	59,700		1,085.52
	Buckeye Tract			
	FRNT 60.00 DPTH 160.00			
	EAST-0354625 NRTH-1792570			
	DEED BOOK 2004 PG-5606			
	FULL MARKET VALUE	59,700		
			TOTAL TAX ---	0.00**
***** 9.050-5-53 *****				
9.050-5-53	30 Haskell St			ACCT 1-171- 5
Tusa April A	210 1 Family Res		Basic Star 41854	BILL 5943
30 Haskell St	Massena 1 405801	3,900	Massena Central Sch	30,000
Massena, NY 13662	Res-No Garage	65,500		1,190.98
	FRNT 95.69 DPTH 32.50			
	BANK8888870			
	EAST-0353907 NRTH-1800000			
	DEED BOOK 2008 PG-14890			
	FULL MARKET VALUE	65,500		
			TOTAL TAX ---	645.49**
				DATE #1 09/30/15
				AMT DUE 645.49
*****				

STATE OF NEW YORK  
 COUNTY - St Lawrence  
 SCHOOL - Massena 1  
 TOWN - Massena  
 VILLAGE - Massena  
 SWIS - 405801

2 0 1 5 S C H O O L T A X R O L L  
 T A X A B L E SECTION OF THE ROLL - 1  
 OWNERS NAME SEQUENCE  
 UNIFORM PERCENT OF VALUE IS 100.00

PAGE 2121  
 VALUATION DATE-JUL 01, 2014  
 TAXABLE STATUS DATE-MAR 01, 2015

TAX MAP PARCEL NUMBER	PROPERTY LOCATION & CLASS	ASSESSMENT	EXEMPTION CODE-----	SCHOOL
CURRENT OWNERS NAME	SCHOOL DISTRICT	LAND	TAX DESCRIPTION	TAXABLE VALUE
CURRENT OWNERS ADDRESS	PARCEL SIZE/GRID COORD	TOTAL	SPECIAL DISTRICTS	TAX AMOUNT
***** 9.076-2-12 *****				
9.076-2-12	68 Parker Ave			ACCT 1-225- 2
Tutino Joseph S	210 1 Family Res		Basic Star 41854	BILL 5944
68 Parker Ave	Massena 1 405801	7,000	Massena Central Sch	30,000
Massena, NY 13662	Lot 103	74,000		1,345.53
	Oakmont Tract			
	Res-One Family			
	FRNT 50.00 DPTH 165.00			
	EAST-0357687 NRTH-1795731			
	DEED BOOK 2003 PG-22690			
	FULL MARKET VALUE	74,000		
			TOTAL TAX ---	800.04**
				DATE #1 09/30/15
				AMT DUE 800.04
***** 9.076-2-13 *****				
9.076-2-13	70 Parker Ave			ACCT 1-225- 1
Tutino Joseph S	311 Res vac land		Massena Central Sch	BILL 5945
68 Parker Ave	Massena 1 405801	3,100		56.37
Massena, NY 13662	Lot 102	3,100		
	Oakmont Tract			
	Vacant Lot			
	FRNT 50.00 DPTH 160.00			
	EAST-0357712 NRTH-1795685			
	DEED BOOK 2003 PG-22690			
	FULL MARKET VALUE	3,100		
			TOTAL TAX ---	56.37**
				DATE #1 09/30/15
				AMT DUE 56.37
***** 10.061-3-28 *****				
10.061-3-28	295 Hubbard Rd			ACCT 1-543- 8
Tuttle David E	210 1 Family Res		Enhanced S 41834	BILL 5946
Tuttle Linda	Massena 1 405801	7,300	Massena Central Sch	40,000
296 Hubbard Rd	Lot 47	40,000		727.32
Massena, NY 13662-2423	Federal Housing			
	One Family Residence			
	FRNT 156.00 DPTH 124.00			
	EAST-0362033 NRTH-1796577			
	DEED BOOK 710 PG-00184			
	FULL MARKET VALUE	40,000		
			TOTAL TAX ---	0.00**
				DATE #1 09/30/15
				AMT DUE 0.00
***** 9.075-3-53.12 *****				
9.075-3-53.12	Off Main St			BILL 5947
TVA Commercial Properties	330 Vacant comm		Massena Central Sch	54.55
213 Main St	Massena 1 405801	3,000		
Massena, NY 13662	FRNT 55.00 DPTH 68.00	3,000		
	EAST-0355684 NRTH-1795280			
	DEED BOOK 2015 PG-1975			
	FULL MARKET VALUE	3,000		
			TOTAL TAX ---	54.55**
				DATE #1 09/30/15
				AMT DUE 54.55

\*\*\*\*\*



STATE OF NEW YORK  
 COUNTY - St Lawrence  
 SCHOOL - Massena 1  
 TOWN - Massena  
 VILLAGE - Massena  
 SWIS - 405801

2 0 1 5 S C H O O L T A X R O L L  
 T A X A B L E SECTION OF THE ROLL - 1  
 OWNERS NAME SEQUENCE  
 UNIFORM PERCENT OF VALUE IS 100.00

TAX MAP PARCEL NUMBER	PROPERTY LOCATION & CLASS	ASSESSMENT	EXEMPTION CODE-----	SCHOOL
CURRENT OWNERS NAME	SCHOOL DISTRICT	LAND	TAX DESCRIPTION	TAXABLE VALUE
CURRENT OWNERS ADDRESS	PARCEL SIZE/GRID COORD	TOTAL	SPECIAL DISTRICTS	TAX AMOUNT
*****				
9.075-3-48	235 Main St 482 Det row bldg		Massena Central Sch	130,000
TVA Commercial Properties,LLC	Massena 1 405801	10,800		
PO Box 5225	235 main st	130,000		
Massena, NY 13662	Ins Office & Res FRNT 60.00 DPTH 190.00 EAST-0355587 NRTH-1795240 DEED BOOK 2010 PG-16549 FULL MARKET VALUE	130,000		
TOTAL TAX ---				2,363.77**
				DATE #1 09/30/15
				AMT DUE 2,363.77
*****				
9.067-2-8	Glenn St 438 Parking lot		Massena Central Sch	43,000
Twin Rivers Fed Cr Unio	Massena 1 405801	34,800		
23 Phillips St	Vac Parking Lot	43,000		
Massena, NY 13662	FRNT 75.00 DPTH 218.00 EAST-0355335 NRTH-1797781 DEED BOOK 988 PG-00898 FULL MARKET VALUE	43,000		
TOTAL TAX ---				781.86**
				DATE #1 09/30/15
				AMT DUE 781.86
*****				
9.067-2-7	23 Phillips St 462 Branch bank		Massena Central Sch	402,000
Twin Rivers Fed Cr Union	Massena 1 405801	33,600		
23 Phillips St	Credit Union/twin Rivers	402,000		
Massena, NY 13662	FRNT 66.00 DPTH 231.00 EAST-0355261 NRTH-1797796 DEED BOOK 1024 PG-01022 FULL MARKET VALUE	402,000		
TOTAL TAX ---				7,309.52**
				DATE #1 09/30/15
				AMT DUE 7,309.52
*****				
9.068-2-34	204 E Orvis St 210 1 Family Res		Massena Central Sch	12,000
Tyler Christopher A	Massena 1 405801	6,200		
204 E Orvis Street	Residence One Family	12,000		
Massena, NY 13662	FRNT 50.00 DPTH 126.00 EAST-0357569 NRTH-1797399 DEED BOOK 2007 PG-3768 FULL MARKET VALUE	12,000		
TOTAL TAX ---				218.19**
				DATE #1 09/30/15
				AMT DUE 218.19
*****				

STATE OF NEW YORK  
 COUNTY - St Lawrence  
 SCHOOL - Massena 1  
 TOWN - Massena  
 VILLAGE - Massena  
 SWIS - 405801

2 0 1 5 S C H O O L T A X R O L L  
 T A X A B L E SECTION OF THE ROLL - 1  
 OWNERS NAME SEQUENCE  
 UNIFORM PERCENT OF VALUE IS 100.00

PAGE 2123  
 VALUATION DATE-JUL 01, 2014  
 TAXABLE STATUS DATE-MAR 01, 2015

TAX MAP PARCEL NUMBER	PROPERTY LOCATION & CLASS	ASSESSMENT	EXEMPTION CODE-----	SCHOOL
CURRENT OWNERS NAME	SCHOOL DISTRICT	LAND	TAX DESCRIPTION	TAXABLE VALUE
CURRENT OWNERS ADDRESS	PARCEL SIZE/GRID COORD	TOTAL	SPECIAL DISTRICTS	TAX AMOUNT
*****				
9.043-1-11	189 Jefferson Ave			9.043-1-11
Tyo Bernard	210 1 Family Res		Massena Central Sch	ACCT 1- 43- 4
Tyo Nancy	Massena 1 405801	6,700		BILL 5952
PO Box 5274	Lot 18 Blk 52	42,000		
Massena, NY 13662	Homecroft Tract			
	FRNT 50.00 DPTH 120.00			
	EAST-0354615 NRTH-1802634			
	DEED BOOK 1036 PG-00059			
	FULL MARKET VALUE	42,000		
			TOTAL TAX ---	763.68**
				DATE #1 09/30/15
				AMT DUE 763.68
*****				
10.077-1-16	E Hatfield St			10.077-1-16
Tyo Bernard A Jr	312 Vac w/imprv - WTRFNT		Massena Central Sch	ACCT 1-33-4.11
Tyo Nancy L	Massena 1 405801	18,000		BILL 5953
PO Box 5274	Lot 17	20,000		
Massena, NY 13662	Beckstead Est Sub			
	FRNT 125.00 DPTH			
	ACRES 1.10			
	EAST-0360666 NRTH-1793700			
	DEED BOOK 2005 PG-6733			
	FULL MARKET VALUE	20,000		
			TOTAL TAX ---	363.66**
				DATE #1 09/30/15
				AMT DUE 363.66
*****				
10.077-1-17	177 E Hatfield St			10.077-1-17
Tyo Bernard A Jr	210 1 Family Res - WTRFNT		Enhanced S 41834	ACCT 1-33-4.12
Tyo Nancy L	Massena 1 405801	42,000	Massena Central Sch	BILL 5954
PO Box 5274	Lot No 16	133,000		64,200
Massena, NY 13662	Beckstead Est Sub			2,418.32
	Res w/ELIGIBLE FUNDS VET			
	FRNT 100.00 DPTH 530.00			
	EAST-0360572 NRTH-1793661			
	DEED BOOK 2005 PG-5935			
	FULL MARKET VALUE	133,000		
			TOTAL TAX ---	1,313.32**
				DATE #1 09/30/15
				AMT DUE 1,313.32
*****				

STATE OF NEW YORK  
 COUNTY - St Lawrence  
 SCHOOL - Massena 1  
 TOWN - Massena  
 VILLAGE - Massena  
 SWIS - 405801

2 0 1 5 S C H O O L T A X R O L L  
 T A X A B L E SECTION OF THE ROLL - 1  
 OWNERS NAME SEQUENCE  
 UNIFORM PERCENT OF VALUE IS 100.00

PAGE 2124  
 VALUATION DATE-JUL 01, 2014  
 TAXABLE STATUS DATE-MAR 01, 2015

TAX MAP PARCEL NUMBER	PROPERTY LOCATION & CLASS	ASSESSMENT	EXEMPTION CODE-----	SCHOOL
CURRENT OWNERS NAME	SCHOOL DISTRICT	LAND	TAX DESCRIPTION	TAXABLE VALUE
CURRENT OWNERS ADDRESS	PARCEL SIZE/GRID COORD	TOTAL	SPECIAL DISTRICTS	TAX AMOUNT
***** 9.083-6-2 *****				
9.083-6-2	49 McCluskey Ave			ACCT 1-183- 5
Tyo Bernard Jr	210 1 Family Res		Massena Central Sch	50,000
Tyo Nancy	Massena 1 405801	6,200		
PO Box 5274	Lot 24 Blk 2	50,000		
Massena, NY 13662	Hatfield Tract			
	Residence-One Family			
	FRNT 50.00 DPTH 125.00			
	EAST-0355276 NRTH-1793209			
	DEED BOOK 993 PG-00138			
	FULL MARKET VALUE	50,000		
			TOTAL TAX ---	909.14**
				DATE #1 09/30/15
				AMT DUE 909.14
***** 9.066-2-19 *****				
9.066-2-19	145 Allen St			ACCT 1-578- 8
Tyo Brian	210 1 Family Res		Massena Central Sch	68,000
274 CR 49	Massena 1 405801	17,500		
Hopkinton, NY 12965-9621	Lot 7 Blk 1	68,000		
	Phillip Tract			
	Res-One Family			
	FRNT 60.00 DPTH 140.00			
	BANK8888830			
	EAST-0353950 NRTH-1796934			
	DEED BOOK 2007 PG-12473			
	FULL MARKET VALUE	68,000		
			TOTAL TAX ---	1,236.44**
				DATE #1 09/30/15
				AMT DUE 1,236.44
***** 10.053-2-39 *****				
10.053-2-39	49 Bayley Rd			ACCT 1-545- 1
Tyo Charles	210 1 Family Res		Enhanced S 41834	74,000
49 Bayley Rd	Massena 1 405801	8,500	Massena Central Sch	74,000
Massena, NY 13662	FRNT 68.00 DPTH 288.00	74,000		
	EAST-0360751 NRTH-1797946			
	DEED BOOK 692 PG-00059			
	FULL MARKET VALUE	74,000		
			TOTAL TAX ---	240.53**
				DATE #1 09/30/15
				AMT DUE 240.53
***** 9.082-5-2 *****				
9.082-5-2	Off Prospect Ave			ACCT 1-545- 1
Tyo Clayton	311 Res vac land		Massena Central Sch	500
(Last owner on record)	Massena 1 405801	500		
Attn: Thomas & Sharon Tyo	ACRES 0.28	500		
5341 Highlands Dr	EAST-0354387 NRTH-1793529			
Branchport, NY 14418	DEED BOOK 506 PG-31			
	FULL MARKET VALUE	500		
			TOTAL TAX ---	9.09**
				DATE #1 09/30/15
				AMT DUE 9.09

\*\*\*\*\*



STATE OF NEW YORK  
 COUNTY - St Lawrence  
 SCHOOL - Massena 1  
 TOWN - Massena  
 VILLAGE - Massena  
 SWIS - 405801

2 0 1 5 S C H O O L T A X R O L L  
 T A X A B L E SECTION OF THE ROLL - 1  
 OWNERS NAME SEQUENCE  
 UNIFORM PERCENT OF VALUE IS 100.00

PAGE 2125  
 VALUATION DATE-JUL 01, 2014  
 TAXABLE STATUS DATE-MAR 01, 2015

TAX MAP PARCEL NUMBER	PROPERTY LOCATION & CLASS	ASSESSMENT	EXEMPTION CODE-----	SCHOOL
CURRENT OWNERS NAME	SCHOOL DISTRICT	LAND	TAX DESCRIPTION	TAXABLE VALUE
CURRENT OWNERS ADDRESS	PARCEL SIZE/GRID COORD	TOTAL	SPECIAL DISTRICTS	TAX AMOUNT
*****				
9.042-2-2.1	187 McKinley Ave			9.042-2-2.1
Tyo Dale A	210 1 Family Res		Basic Star 41854	ACCT 1- 2- 8
187 McKinley Ave	Massena 1 405801	8,300	Massena Central Sch	BILL 5959
Massena, NY 13662	Lot 35/P Lot 49	52,000		30,000
	Homecroft Tract			945.51
	FRNT 45.00 DPTH 178.00			
	EAST-0353895 NRTH-1803294			
	DEED BOOK 2009 PG-17390			
	FULL MARKET VALUE	52,000		
			TOTAL TAX ---	400.02**
				DATE #1 09/30/15
				AMT DUE 400.02
*****				
9.066-11-10	195 Allen St			9.066-11-10
Tyo Denise	210 1 Family Res		Basic Star 41854	ACCT 1-586- 4
195 Allen St	Massena 1 405801	15,600	Massena Central Sch	BILL 5960
Massena, NY 13662	Lot 17P Blk 1	71,000		30,000
	Phillips Tract			1,290.98
	Plot Revised 2/2012 LDC			
	FRNT 50.00 DPTH 126.00			
	BANK8888111			
	EAST-0354248 NRTH-1796456			
	DEED BOOK 1087 PG-981			
	FULL MARKET VALUE	71,000		
			TOTAL TAX ---	745.49**
				DATE #1 09/30/15
				AMT DUE 745.49
*****				
9.058-3-40	88 Maple St			9.058-3-40
Tyo Donald R	220 2 Family Res		Massena Central Sch	ACCT 1-200- 1
PO Box 5255	Massena 1 405801	6,300		BILL 5961
Massena, NY 13662	Lot 19	47,000		854.60
	Carney Tract			
	Residence-Two Family			
	FRNT 60.00 DPTH 115.00			
	EAST-0353630 NRTH-1799203			
	DEED BOOK 1000 PG-00880			
	FULL MARKET VALUE	47,000		
			TOTAL TAX ---	854.60**
				DATE #1 09/30/15
				AMT DUE 854.60
*****				



STATE OF NEW YORK  
 COUNTY - St Lawrence  
 SCHOOL - Massena 1  
 TOWN - Massena  
 VILLAGE - Massena  
 SWIS - 405801

2 0 1 5 S C H O O L T A X R O L L  
 T A X A B L E SECTION OF THE ROLL - 1  
 OWNERS NAME SEQUENCE  
 UNIFORM PERCENT OF VALUE IS 100.00

TAX MAP PARCEL NUMBER	PROPERTY LOCATION & CLASS	ASSESSMENT	EXEMPTION CODE-----	SCHOOL
CURRENT OWNERS NAME	SCHOOL DISTRICT	LAND	TAX DESCRIPTION	TAXABLE VALUE
CURRENT OWNERS ADDRESS	PARCEL SIZE/GRID COORD	TOTAL	SPECIAL DISTRICTS	TAX AMOUNT
***** 9.074-7-8 *****				
9.074-7-8	42 Nightengale Ave			ACCT 1- 34- 9
Tyo Jane M	210 1 Family Res		Basic Star 41854	BILL 5962
42 Nightengale Ave	Massena 1 405801	21,900	Massena Central Sch	30,000
Massena, NY 13662	Lot 10 Blk B	78,000		1,418.26
	Westwood Map 1			
	Residence One Family			
	FRNT 65.00 DPTH 140.00			
	EAST-0353107 NRTH-1795415			
	DEED BOOK 1998 PG-9585			
	FULL MARKET VALUE	78,000		
			TOTAL TAX ---	872.77**
				DATE #1 09/30/15
				AMT DUE 872.77
***** 9.058-6-31 *****				
9.058-6-31	63 N Main St			ACCT 1- 21- 1
Tyo John	220 2 Family Res		Massena Central Sch	BILL 5963
Tyo Judy	Massena 1 405801	7,100		981.88
50 Parker Ave	Dbl Residence 2 Family	54,000		
Massena, NY 13662-4233	FRNT 66.00 DPTH 137.00			
	EAST-0354509 NRTH-1799497			
	DEED BOOK 2007 PG-10996			
	FULL MARKET VALUE	54,000		
			TOTAL TAX ---	981.88**
				DATE #1 09/30/15
				AMT DUE 981.88
***** 9.067-12-20 *****				
9.067-12-20	50,50 1/2 Parker Ave			ACCT 1-568- 6
Tyo John	280 Res Multiple		Basic Star 41854	BILL 5964
Tyo Judy	Massena 1 405801	8,700	Massena Central Sch	30,000
50 Parker Ave	Lots 26-28	95,000		1,727.37
Massena, NY 13662-4233	Revier Tract			
	1 Dbl Res & 1 Single Res			
	FRNT 105.00 DPTH 145.00			
	EAST-0357467 NRTH-1796157			
	DEED BOOK 2000 PG-21800			
	FULL MARKET VALUE	95,000		
			TOTAL TAX ---	1,181.88**
				DATE #1 09/30/15
				AMT DUE 1,181.88
***** 9.076-2-24.11 *****				
9.076-2-24.11	55 Douglas Rd			ACCT 1- 41- 8
Tyo John D	210 1 Family Res		Massena Central Sch	BILL 5965
Tyo Judy A	Massena 1 405801	6,700		1,145.52
50 Parker Ave	Lot 117 & 116	63,000		
Massena, NY 13662-4233	Oakmont Tract			
	Parcels combined 07/2012			
	FRNT 88.00 DPTH 150.00			
	EAST-0367623 NRTH-1795545			
	DEED BOOK 2012 PG-4161			
	FULL MARKET VALUE	63,000		
			TOTAL TAX ---	1,145.52**

DATE #1 09/30/15  
AMT DUE 1,145.52

\*\*\*\*\*

STATE OF NEW YORK  
 COUNTY - St Lawrence  
 SCHOOL - Massena 1  
 TOWN - Massena  
 VILLAGE - Massena  
 SWIS - 405801

2 0 1 5 S C H O O L T A X R O L L  
 T A X A B L E SECTION OF THE ROLL - 1  
 OWNERS NAME SEQUENCE  
 UNIFORM PERCENT OF VALUE IS 100.00

PAGE 2127  
 VALUATION DATE-JUL 01, 2014  
 TAXABLE STATUS DATE-MAR 01, 2015

TAX MAP PARCEL NUMBER	PROPERTY LOCATION & CLASS	ASSESSMENT	EXEMPTION CODE-----	SCHOOL
CURRENT OWNERS NAME	SCHOOL DISTRICT	LAND	TAX DESCRIPTION	TAXABLE VALUE
CURRENT OWNERS ADDRESS	PARCEL SIZE/GRID COORD	TOTAL	SPECIAL DISTRICTS	TAX AMOUNT
***** 9.050-7-21.1 *****				
15 Kathleen St	210 1 Family Res		Basic Star 41854	ACCT 1-365- 4. 1 BILL 5966
9.050-7-21.1	Massena 1 405801	13,100	Massena Central Sch	30,000
Tyo Randy	Lot6, Blk 747	61,000		1,109.16
15 Kathleen St	Northview Tr			
Massena, NY 13662	Residence One Family			
	FRNT 75.00 DPTH 150.00			
	BANK8888111			
	EAST-0353077 NRTH-1801226			
	DEED BOOK 2002 PG-2206			
	FULL MARKET VALUE	61,000		
TOTAL TAX ---				563.67**
				DATE #1 09/30/15
				AMT DUE 563.67
***** 9.060-4-25 *****				
11 Woodlawn Ave	210 1 Family Res		Basic Star 41854	ACCT 1- 97- 9 BILL 5967
9.060-4-25	Massena 1 405801	5,000	Massena Central Sch	30,000
Tyo Reginald W	Lot 9 Blk 2	39,000		709.13
11 Woodlawn Ave	P.g.r.			
Massena, NY 13662	Residence One Family			
	FRNT 50.00 DPTH 117.00			
	EAST-0358153 NRTH-1799559			
	DEED BOOK 2007 PG-7099			
	FULL MARKET VALUE	39,000		
TOTAL TAX ---				163.64**
				DATE #1 09/30/15
				AMT DUE 163.64
***** 9.074-14-22 *****				
8 Prospect Cir	210 1 Family Res		Basic Star 41854	ACCT 1-493- 3 BILL 5968
9.074-14-22	Massena 1 405801	17,900	Massena Central Sch	30,000
Tyo Todd A	Lot 12 Blk 332	92,500		1,681.92
Tyo Lisa M	Prospect Hgts			
8 Prospect Cir	Residence - One Family			
Massena, NY 13662	FRNT 58.00 DPTH 108.00			
	EAST-0353980 NRTH-1794240			
	DEED BOOK 2004 PG-15064			
	FULL MARKET VALUE	92,500		
TOTAL TAX ---				1,136.43**
				DATE #1 09/30/15
				AMT DUE 1,136.43
*****				

STATE OF NEW YORK  
 COUNTY - St Lawrence  
 SCHOOL - Massena 1  
 TOWN - Massena  
 VILLAGE - Massena  
 SWIS - 405801

2 0 1 5 S C H O O L T A X R O L L  
 T A X A B L E SECTION OF THE ROLL - 1  
 OWNERS NAME SEQUENCE  
 UNIFORM PERCENT OF VALUE IS 100.00

PAGE 2128  
 VALUATION DATE-JUL 01, 2014  
 TAXABLE STATUS DATE-MAR 01, 2015

TAX MAP PARCEL NUMBER	PROPERTY LOCATION & CLASS	ASSESSMENT	EXEMPTION CODE-----	SCHOOL
CURRENT OWNERS NAME	SCHOOL DISTRICT	LAND	TAX DESCRIPTION	TAXABLE VALUE
CURRENT OWNERS ADDRESS	PARCEL SIZE/GRID COORD	TOTAL	SPECIAL DISTRICTS	TAX AMOUNT
***** 10.053-2-38 *****				
	61,61 1/2 Bayley Rd			ACCT 1-546- 3 BILL 5969
10.053-2-38	220 2 Family Res		Basic Star 41854	30,000
Tyo Vickie M	Massena 1 405801	9,400	Massena Central Sch	69,000
61 1/2 Bayley Rd	Two Family Residence	69,000		1,254.62
Massena, NY 13662	FRNT 90.00 DPTH 288.00			
	EAST-0360852 NRTH-1797938			
	DEED BOOK 2009 PG-12412			
	FULL MARKET VALUE	69,000		
			TOTAL TAX ---	709.13**
			DATE #1	09/30/15
			AMT DUE	709.13
*****				

STATE OF NEW YORK  
 COUNTY - St Lawrence  
 SCHOOL - Massena 1  
 TOWN - Massena  
 VILLAGE - Massena  
 SWIS - 405801

2 0 1 5 S C H O O L T A X R O L L  
 T A X A B L E SECTION OF THE ROLL - 1  
 N A M E S E C T I O N - T  
 UNIFORM PERCENT OF VALUE IS 100.00

PAGE 2129  
 VALUATION DATE-JUL 01, 2014  
 TAXABLE STATUS DATE-MAR 01, 2015  
 RPS155/V04/L015  
 CURRENT DATE 8/21/2015

\*\*\* S P E C I A L D I S T R I C T S U M M A R Y \*\*\*

CODE	DISTRICT NAME	TOTAL PARCELS	EXTENSION TYPE	EXTENSION VALUE	AD VALOREM VALUE	EXEMPT AMOUNT	TAXABLE VALUE	TOTAL TAX
------	---------------	---------------	----------------	-----------------	------------------	---------------	---------------	-----------

NO SPECIAL DISTRICTS AT THIS LEVEL

\*\*\* S C H O O L D I S T R I C T S U M M A R Y \*\*\*

CODE	DISTRICT NAME	TOTAL PARCELS	ASSESSED LAND	ASSESSED TOTAL	EXEMPT AMOUNT	TOTAL TAXABLE	TOTAL TAX
					----- STAR AMOUNT	----- STAR TAXABLE	
	Massena 1	171	2344,293	13606,834	192,319	13,414,515	
405801					3687,400	9,727,115	176,866.71
	S U B - T O T A L	171	2344,293	13606,834	192,319	13,414,515	
	S U B - T O T A L (CONT)				3687,400	9,727,115	176,866.71
	T O T A L	171	2344,293	13606,834	192,319	13,414,515	
	T O T A L (CONT)				3687,400	9,727,115	176,866.71

\*\*\* S Y S T E M C O D E S S U M M A R Y \*\*\*

NO SYSTEM EXEMPTIONS AT THIS LEVEL

\*\*\* E X E M P T I O N S U M M A R Y \*\*\*

CODE	DESCRIPTION	TOTAL PARCELS	SCHOOL
41800	Aged - All	2	46,500
41806	Aged - Tn	1	31,500
41834	Enhanced S	28	1469,400
41854	Basic Star	74	2218,000
47610	Business I	1	114,319

STATE OF NEW YORK  
 COUNTY - St Lawrence  
 SCHOOL - Massena 1  
 TOWN - Massena  
 VILLAGE - Massena  
 SWIS - 405801

2 0 1 5 S C H O O L T A X R O L L  
 T A X A B L E SECTION OF THE ROLL - 1  
 N A M E S E C T I O N - T  
 UNIFORM PERCENT OF VALUE IS 100.00

PAGE 2130  
 VALUATION DATE-JUL 01, 2014  
 TAXABLE STATUS DATE-MAR 01, 2015  
 RPS155/V04/L015  
 CURRENT DATE 8/21/2015

\*\*\* E X E M P T I O N S U M M A R Y \*\*\*

CODE	DESCRIPTION	TOTAL PARCELS	SCHOOL
	T O T A L	106	3879,719

\*\*\* G R A N D T O T A L S \*\*\*

ROLL SEC	DESCRIPTION	TOTAL PARCELS	ASSESSED LAND	ASSESSED TOTAL	EXEMPT AMOUNT	TOTAL TAXABLE	TAX RATE	TOTAL TAX
					----- STAR AMOUNT	----- STAR TAXABLE		
	Massena Central Sc		2344,293	13606,834	192,319	13,414,515		
	SPEC DIST TAXES				3687,400	9,727,115		176,866.71
1	TAXABLE	171						176,866.71

STATE OF NEW YORK  
 COUNTY - St Lawrence  
 SCHOOL - Massena 1  
 TOWN - Massena  
 VILLAGE - Massena  
 SWIS - 405801

2 0 1 5 S C H O O L T A X R O L L  
 T A X A B L E SECTION OF THE ROLL - 1  
 OWNERS NAME SEQUENCE  
 UNIFORM PERCENT OF VALUE IS 100.00

TAX MAP PARCEL NUMBER	PROPERTY LOCATION & CLASS	ASSESSMENT	EXEMPTION CODE-----	SCHOOL
CURRENT OWNERS NAME	SCHOOL DISTRICT	LAND	TAX DESCRIPTION	TAXABLE VALUE
CURRENT OWNERS ADDRESS	PARCEL SIZE/GRID COORD	TOTAL	SPECIAL DISTRICTS	TAX AMOUNT
*****				
9.050-8-50	10 Dana St		9.050-8-50	*****
Underwood David w/LU	210 1 Family Res		ACCT 1-547- 2	BILL 5970
Underwood Suzanne w/LU	Massena 1 405801	3,800		
264 Brouse Rd	Residence 1 Family	49,000	Massena Central Sch	49,000
Massena, NY 13662	FRNT 30.00 DPTH 85.92			
	EAST-0353034 NRTH-1799853			
	DEED BOOK 1999 PG-22923			
	FULL MARKET VALUE	49,000		
			TOTAL TAX ---	890.96**
			DATE #1	09/30/15
			AMT DUE	890.96
*****				
9.067-6-18	10 Grassmere Ave		9.067-6-18	*****
Underwood Edward	210 1 Family Res		ACCT 1-347- 2	BILL 5971
Underwood Heather	Massena 1 405801	18,100		
10 Grassmere Ave	Basic Star 41854			30,000
Massena, NY 13662	Lot 1	88,000	Massena Central Sch	88,000
	Hyde Park			
	Residence One Family			
	FRNT 78.00 DPTH			
	ACRES 0.23			
	EAST-0356329 NRTH-1796093			
	DEED BOOK 1998 PG-6497			
	FULL MARKET VALUE	88,000		
			TOTAL TAX ---	1,054.60**
			DATE #1	09/30/15
			AMT DUE	1,054.60
*****				
9.067-6-19	8 Grassmere Ave		9.067-6-19	*****
Underwood Edward	311 Res vac land		ACCT 1-346- 9	BILL 5972
Underwood Heather	Massena 1 405801	3,000		
10 Grassmere Ave	Lot 3	3,000	Massena Central Sch	3,000
Massena, NY 13662	Hyde Park			
	Vacant Lot			
	FRNT 50.00 DPTH 150.00			
	EAST-0356276 NRTH-1796052			
	DEED BOOK 1998 PG-6497			
	FULL MARKET VALUE	3,000		
			TOTAL TAX ---	54.55**
			DATE #1	09/30/15
			AMT DUE	54.55
*****				

STATE OF NEW YORK  
 COUNTY - St Lawrence  
 SCHOOL - Massena 1  
 TOWN - Massena  
 VILLAGE - Massena  
 SWIS - 405801

2 0 1 5 S C H O O L T A X R O L L  
 T A X A B L E SECTION OF THE ROLL - 1  
 OWNERS NAME SEQUENCE  
 UNIFORM PERCENT OF VALUE IS 100.00

PAGE 2132  
 VALUATION DATE-JUL 01, 2014  
 TAXABLE STATUS DATE-MAR 01, 2015

TAX MAP PARCEL NUMBER	PROPERTY LOCATION & CLASS	ASSESSMENT	EXEMPTION CODE-----	SCHOOL
CURRENT OWNERS NAME	SCHOOL DISTRICT	LAND	TAX DESCRIPTION	TAXABLE VALUE
CURRENT OWNERS ADDRESS	PARCEL SIZE/GRID COORD	TOTAL	SPECIAL DISTRICTS	TAX AMOUNT
***** 9.066-10-10.1 *****				
9.066-10-10.1	30 Riverside Pkwy			ACCT 1-125-7.20 BILL 5973
United Cerebral Palsy Assoc.	210 1 Family Res		Hm 111 Rtd 28540	230,000
of the North Country, Inc.	Massena 1 405801	32,700	Massena Central Sch	0.00
4 Commerce Ln	Lot 13 & P. 14 Blk B	230,000		
Canton, NY 13617-3739	Forest Hills Sub			
	RES 1 FAM W/25% VET EX			
	FRNT 150.00 DPTH 159.00			
	EAST-0351715 NRTH-1797441			
	DEED BOOK 2008 PG-7632			
	FULL MARKET VALUE	230,000		
			TOTAL TAX ---	0.00**
***** 10.053-2-14.11 *****				
10.053-2-14.11	18 1/2 Williams St			ACCT 1-460- 8 BILL 5974
Uppstrom David K	210 1 Family Res		Massena Central Sch	89,500
Kienkiewicz Brianna L	Massena 1 405801	28,200		1,627.37
18 1/2 Williams St	Lot 9 Blk 3 & Ex Back Lot	89,500		
Massena, NY 13662	Southern Dev			
	Res 1 Fam W/ Vet Ex			
	FRNT 50.00 DPTH			
	ACRES 1.10 BANK8888111			
	EAST-0360746 NRTH-1798218			
	DEED BOOK 2015 PG-731			
	FULL MARKET VALUE	89,500		
			TOTAL TAX ---	1,627.37**
			DATE #1	09/30/15
			AMT DUE	1,627.37
*****				



STATE OF NEW YORK  
 COUNTY - St Lawrence  
 SCHOOL - Massena 1  
 TOWN - Massena  
 VILLAGE - Massena  
 SWIS - 405801

2 0 1 5 S C H O O L T A X R O L L  
 T A X A B L E SECTION OF THE ROLL - 1  
 N A M E S E C T I O N - U  
 UNIFORM PERCENT OF VALUE IS 100.00

PAGE 2133  
 VALUATION DATE-JUL 01, 2014  
 TAXABLE STATUS DATE-MAR 01, 2015  
 RPS155/V04/L015  
 CURRENT DATE 8/21/2015

\*\*\* S P E C I A L D I S T R I C T S U M M A R Y \*\*\*

CODE	DISTRICT NAME	TOTAL PARCELS	EXTENSION TYPE	EXTENSION VALUE	AD VALOREM VALUE	EXEMPT AMOUNT	TAXABLE VALUE	TOTAL TAX
------	---------------	---------------	----------------	-----------------	------------------	---------------	---------------	-----------

NO SPECIAL DISTRICTS AT THIS LEVEL

\*\*\* S C H O O L D I S T R I C T S U M M A R Y \*\*\*

CODE	DISTRICT NAME	TOTAL PARCELS	ASSESSED LAND	ASSESSED TOTAL	EXEMPT AMOUNT	TOTAL TAXABLE	TOTAL TAX
					----- STAR AMOUNT	----- STAR TAXABLE	
	Massena 1	5	85,800	459,500	230,000	229,500	
405801					30,000	199,500	3,627.48
	S U B - T O T A L	5	85,800	459,500	230,000	229,500	
	S U B - T O T A L (CONT)				30,000	199,500	3,627.48
	T O T A L	5	85,800	459,500	230,000	229,500	
	T O T A L (CONT)				30,000	199,500	3,627.48

\*\*\* S Y S T E M C O D E S S U M M A R Y \*\*\*

NO SYSTEM EXEMPTIONS AT THIS LEVEL

\*\*\* E X E M P T I O N S U M M A R Y \*\*\*

CODE	DESCRIPTION	TOTAL PARCELS	SCHOOL
28540	Hm Ill Rtd	1	230,000
41854	Basic Star	1	30,000
	T O T A L	2	260,000

STATE OF NEW YORK  
 COUNTY - St Lawrence  
 SCHOOL - Massena 1  
 TOWN - Massena  
 VILLAGE - Massena  
 SWIS - 405801

2 0 1 5 S C H O O L T A X R O L L  
 T A X A B L E SECTION OF THE ROLL - 1  
 N A M E S E C T I O N - U  
 UNIFORM PERCENT OF VALUE IS 100.00

PAGE 2134  
 VALUATION DATE-JUL 01, 2014  
 TAXABLE STATUS DATE-MAR 01, 2015  
 RPS155/V04/L015  
 CURRENT DATE 8/21/2015

\*\*\* G R A N D T O T A L S \*\*\*

ROLL SEC	DESCRIPTION	TOTAL PARCELS	ASSESSED LAND	ASSESSED TOTAL	EXEMPT AMOUNT ----- STAR AMOUNT	TOTAL TAXABLE ----- STAR TAXABLE	TAX RATE	TOTAL TAX
	Massena Central Sc		85,800	459,500	230,000	229,500		
	SPEC DIST TAXES				30,000	199,500		3,627.48
1	TAXABLE	5						3,627.48

STATE OF NEW YORK  
 COUNTY - St Lawrence  
 SCHOOL - Massena 1  
 TOWN - Massena  
 VILLAGE - Massena  
 SWIS - 405801

2 0 1 5 S C H O O L T A X R O L L  
 T A X A B L E SECTION OF THE ROLL - 1  
 OWNERS NAME SEQUENCE  
 UNIFORM PERCENT OF VALUE IS 100.00

PAGE 2135  
 VALUATION DATE-JUL 01, 2014  
 TAXABLE STATUS DATE-MAR 01, 2015

TAX MAP PARCEL NUMBER	PROPERTY LOCATION & CLASS	ASSESSMENT	EXEMPTION CODE-----	SCHOOL
CURRENT OWNERS NAME	SCHOOL DISTRICT	LAND	TAX DESCRIPTION	TAXABLE VALUE
CURRENT OWNERS ADDRESS	PARCEL SIZE/GRID COORD	TOTAL	SPECIAL DISTRICTS	TAX AMOUNT
***** 9.066-11-26 *****				
9.066-11-26	31 Ransom Ave			ACCT 1- 96- 8
Vahey Milton T	210 1 Family Res		Basic Star 41854	BILL 5975
Vahey-Marcello Krista C	Massena 1 405801	23,500	Massena Central Sch	30,000
31 Ransom Avenue	Lot 3 Blk 11	127,000		2,309.23
Massena, NY 13662	Nightengale Tract			
	Res1 Fam W/ Abv Gr Pool			
	FRNT 80.00 DPTH 122.00			
	BANK8888869			
	EAST-0353891 NRTH-1795873			
	DEED BOOK 2014 PG-9325			
	FULL MARKET VALUE	127,000		
			TOTAL TAX ---	1,763.74**
				DATE #1 09/30/15
				AMT DUE 1,763.74
***** 9.074-10-36 *****				
9.074-10-36	51 Highland Ave			ACCT 1-548- 4
Vaillancourt Margaret L	210 1 Family Res		Enhanced S 41834	BILL 5976
51 Highland Ave	Massena 1 405801	24,200	Massena Central Sch	65,300
Massena, NY 13662	Lot 4	70,000		1,272.80
	Block L			
	Residence- On E Family			
	FRNT 77.00 DPTH 140.00			
	EAST-0353138 NRTH-1794747			
	DEED BOOK 774 PG-00360			
	FULL MARKET VALUE	70,000		
			TOTAL TAX ---	167.80**
				DATE #1 09/30/15
				AMT DUE 167.80
***** 9.057-9-13 *****				
9.057-9-13	10 South Ave			ACCT 1-472- 2
Valade Debra J	210 1 Family Res - WTRFNT		Basic Star 41854	BILL 5977
10 South Ave	Massena 1 405801	22,800	Massena Central Sch	30,000
Massena, NY 13662	Res-One Family	67,000		1,218.25
	FRNT 140.00 DPTH 230.00			
	BANK8888869			
	EAST-0351390 NRTH-1798356			
	DEED BOOK 2007 PG-5071			
	FULL MARKET VALUE	67,000		
			TOTAL TAX ---	672.76**
				DATE #1 09/30/15
				AMT DUE 672.76
*****				

STATE OF NEW YORK  
 COUNTY - St Lawrence  
 SCHOOL - Massena 1  
 TOWN - Massena  
 VILLAGE - Massena  
 SWIS - 405801

2 0 1 5 S C H O O L T A X R O L L  
 T A X A B L E SECTION OF THE ROLL - 1  
 OWNERS NAME SEQUENCE  
 UNIFORM PERCENT OF VALUE IS 100.00

PAGE 2136  
 VALUATION DATE-JUL 01, 2014  
 TAXABLE STATUS DATE-MAR 01, 2015

TAX MAP PARCEL NUMBER	PROPERTY LOCATION & CLASS	ASSESSMENT	EXEMPTION CODE-----	SCHOOL
CURRENT OWNERS NAME	SCHOOL DISTRICT	LAND	TAX DESCRIPTION	TAXABLE VALUE
CURRENT OWNERS ADDRESS	PARCEL SIZE/GRID COORD	TOTAL	SPECIAL DISTRICTS	TAX AMOUNT
*****				
9.060-7-40	12 Bayley Rd			9.060-7-40
Valdez Victor	210 1 Family Res		Basic Star 41854	ACCT 1-108- 3
12 Bayley Rd	Massena 1 405801	6,300	Massena Central Sch	BILL 5978
Massena, NY 13662	Lot 6 Blk 106	51,000		30,000
	Tyo Tract			927.33
	Residence-One Family			
	FRNT 50.00 DPTH 130.00			
	BANK8888830			
	EAST-0359767 NRTH-1797955			
	DEED BOOK 1999 PG-13589			
	FULL MARKET VALUE	51,000		
			TOTAL TAX ---	381.84**
				DATE #1 09/30/15
				AMT DUE 381.84
*****				
9.051-1-67	110 Liberty Ave			9.051-1-67
Vallance Arnold A	311 Res vac land		Massena Central Sch	ACCT 1-422- 2
Vallance Linda Tuttle	Massena 1 405801	700		BILL 5979
41 Prospect Ave	Lot 25 Blk 31A	700		12.73
Massena, NY 13662	P.g.r.			
	Vacant Lot			
	FRNT 50.00 DPTH 150.00			
	EAST-0356159 NRTH-1801303			
	DEED BOOK 2005 PG-14722			
	FULL MARKET VALUE	700		
			TOTAL TAX ---	12.73**
				DATE #1 09/30/15
				AMT DUE 12.73
*****				
9.074-9-23	41 Prospect Ave			9.074-9-23
Vallance Arnold A Jr	210 1 Family Res		Basic Star 41854	ACCT 1- 80- 9
Vallance Linda Tuttle	Massena 1 405801	24,600	Massena Central Sch	BILL 5980
41 Prospect Ave	Lot 21 & Pt Of 22 Blk A	82,000		30,000
Massena, NY 13662	Prospect Heights			1,491.00
	Residence One Family			
	FRNT 80.00 DPTH 141.00			
	BANK8888111			
	EAST-0353639 NRTH-1795621			
	DEED BOOK 2005 PG-11740			
	FULL MARKET VALUE	82,000		
			TOTAL TAX ---	945.51**
				DATE #1 09/30/15
				AMT DUE 945.51
*****				

STATE OF NEW YORK  
 COUNTY - St Lawrence  
 SCHOOL - Massena 1  
 TOWN - Massena  
 VILLAGE - Massena  
 SWIS - 405801

2 0 1 5 S C H O O L T A X R O L L  
 T A X A B L E SECTION OF THE ROLL - 1  
 OWNERS NAME SEQUENCE  
 UNIFORM PERCENT OF VALUE IS 100.00

TAX MAP PARCEL NUMBER	PROPERTY LOCATION & CLASS	ASSESSMENT	EXEMPTION CODE-----	SCHOOL
CURRENT OWNERS NAME	SCHOOL DISTRICT	LAND	TAX DESCRIPTION	TAXABLE VALUE
CURRENT OWNERS ADDRESS	PARCEL SIZE/GRID COORD	TOTAL	SPECIAL DISTRICTS	TAX AMOUNT
***** 9.067-8-24 *****				
9.067-8-24	2 Laurel Ave			ACCT 1-336- 6
Vallance Arnold A Jr.	230 3 Family Res		Massena Central Sch	82,000
Vallance Linda	Massena 1 405801	17,500		
41 Prospect Ave	Triple Res 3 Family	82,000		
Massena, NY 13662	FRNT 50.00 DPTH 165.00			
	EAST-0355491 NRTH-1796498			
	DEED BOOK 2006 PG-2276			
	FULL MARKET VALUE	82,000		
TOTAL TAX ---				1,491.00**
				DATE #1 09/30/15
				AMT DUE 1,491.00
***** 9.068-16-21 *****				
9.068-16-21	32 Brighton St			ACCT 1- 8- 3
Vallance Daniel	210 1 Family Res		Enhanced S 41834	46,000
32 Brighton St	Massena 1 405801	6,400	Massena Central Sch	46,000
Massena, NY 13662	Lot 3	46,000		
	Gonyo Tract			
	Residence-1 Family			
	FRNT 50.00 DPTH 135.00			
	EAST-0357748 NRTH-1796368			
	DEED BOOK 910 PG-01167			
	FULL MARKET VALUE	46,000		
TOTAL TAX ---				0.00**
***** 9.068-7-36 *****				
9.068-7-36	26 King St			ACCT 1- 92- 8
Vallentgoed Clinton J	210 1 Family Res		Basic Star 41854	30,000
Vallentgoed Kimberly A	Massena 1 405801	7,700	Massena Central Sch	83,000
26 King St	Lot 5 Blk 108	83,000		
Massena, NY 13662	Malby Ave Dev			
	Residence One Family			
	FRNT 65.00 DPTH 130.00			
	BANK8888869			
	EAST-0360054 NRTH-1797543			
	DEED BOOK 2007 PG-14265			
	FULL MARKET VALUE	83,000		
TOTAL TAX ---				963.69**
				DATE #1 09/30/15
				AMT DUE 963.69
***** 9.075-4-27 *****				
9.075-4-27	45 Grove St			ACCT 1- 83- 6
Van Winkle Daniel	210 1 Family Res		Basic Star 41854	30,000
Van Winkle Hidy	Massena 1 405801	16,800	Massena Central Sch	92,000
45 Grove St	Lot 22	92,000		
Massena, NY 13662	Mapleview Tract			
	Residence-One Family			
	FRNT 50.00 DPTH 150.00			
	EAST-0356265 NRTH-1795614			
	DEED BOOK 2002 PG-11357			
	FULL MARKET VALUE	92,000		
TOTAL TAX ---				1,127.33**
				DATE #1 09/30/15

AMT DUE 1,127.33

\*\*\*\*\*

STATE OF NEW YORK  
 COUNTY - St Lawrence  
 SCHOOL - Massena 1  
 TOWN - Massena  
 VILLAGE - Massena  
 SWIS - 405801

2 0 1 5 S C H O O L T A X R O L L  
 T A X A B L E SECTION OF THE ROLL - 1  
 OWNERS NAME SEQUENCE  
 UNIFORM PERCENT OF VALUE IS 100.00

PAGE 2138  
 VALUATION DATE-JUL 01, 2014  
 TAXABLE STATUS DATE-MAR 01, 2015

TAX MAP PARCEL NUMBER	PROPERTY LOCATION & CLASS	ASSESSMENT	EXEMPTION CODE-----	SCHOOL
CURRENT OWNERS NAME	SCHOOL DISTRICT	LAND	TAX DESCRIPTION	TAXABLE VALUE
CURRENT OWNERS ADDRESS	PARCEL SIZE/GRID COORD	TOTAL	SPECIAL DISTRICTS	TAX AMOUNT
***** 9.059-6-14 *****				
9.059-6-14	73 Bishop Ave			ACCT 1-485- 3
Vanbuskirk Mary Ann	210 1 Family Res		Basic Star 41854	BILL 5985
73 Bishop Ave	Massena 1 405801	19,500	Massena Central Sch	30,000
Massena, NY 13662	Lots 12-13 Blk 15	85,000		1,545.54
	P.g.r.			
	Residence One Family			
	FRNT 74.00 DPTH 133.00			
	BANK8888869			
	EAST-0356446 NRTH-1799837			
	DEED BOOK 1999 PG-7585			
	FULL MARKET VALUE	85,000		
			TOTAL TAX ---	1,000.05**
				DATE #1 09/30/15
				AMT DUE 1,000.05
***** 9.057-3-10 *****				
9.057-3-10	7 Baldwin Ave			ACCT 1-521- 3
Vandermast Howard T	210 1 Family Res		Basic Star 41854	BILL 5986
7 Baldwin Ave	Massena 1 405801	22,800	Massena Central Sch	30,000
Massena, NY 13662	Lot 13 Blk 701B	98,000		1,781.92
	Newton Estates			
	Residence-One Family			
	FRNT 80.00 DPTH 120.00			
	BANK8888111			
	EAST-0349913 NRTH-1798808			
	DEED BOOK 2008 PG-12547			
	FULL MARKET VALUE	98,000		
			TOTAL TAX ---	1,236.43**
				DATE #1 09/30/15
				AMT DUE 1,236.43
***** 9.057-2-15 *****				
9.057-2-15	198 Maple St			ACCT 1-533- 8
Vandusen Robert J	210 1 Family Res		Basic Star 41854	BILL 5987
Vandusen Susan E	Massena 1 405801	25,600	Massena Central Sch	30,000
198 Maple St	Lot 1 Blk 702C	76,000		1,381.90
Massena, NY 13662	Newton Estates			
	See 2011/3636 NYS DOT easm			
	FRNT 112.00 DPTH 120.00			
	BANK8888869			
	EAST-0350138 NRTH-1798742			
	DEED BOOK 2006 PG-20415			
	FULL MARKET VALUE	76,000		
			TOTAL TAX ---	836.41**
				DATE #1 09/30/15
				AMT DUE 836.41
*****				

STATE OF NEW YORK  
 COUNTY - St Lawrence  
 SCHOOL - Massena 1  
 TOWN - Massena  
 VILLAGE - Massena  
 SWIS - 405801

2 0 1 5 S C H O O L T A X R O L L  
 T A X A B L E SECTION OF THE ROLL - 1  
 OWNERS NAME SEQUENCE  
 UNIFORM PERCENT OF VALUE IS 100.00

PAGE 2139  
 VALUATION DATE-JUL 01, 2014  
 TAXABLE STATUS DATE-MAR 01, 2015

TAX MAP PARCEL NUMBER	PROPERTY LOCATION & CLASS	ASSESSMENT	EXEMPTION CODE-----	SCHOOL
CURRENT OWNERS NAME	SCHOOL DISTRICT	LAND	TAX DESCRIPTION	TAXABLE VALUE
CURRENT OWNERS ADDRESS	PARCEL SIZE/GRID COORD	TOTAL	SPECIAL DISTRICTS	TAX AMOUNT
***** 9.068-2-35 *****				
9.068-2-35	208 E Orvis St			ACCT 1-549- 1
Vanornum David	210 1 Family Res		Enhanced S 41834	BILL 5988
Vanornum Betsy	Massena 1 405801	6,300	Massena Central Sch	61,000
208 E Orvis Street	Lot 1 Blk 1	61,000		1,109.16
Massena, NY 13662	R.v.t.			
	Residence-One Family			
	FRNT 46.00 DPTH 125.00			
	EAST-0357618 NRTH-1797425			
	DEED BOOK 872 PG-00969			
	FULL MARKET VALUE	61,000		
			TOTAL TAX ---	4.16**
				DATE #1 09/30/15
				AMT DUE 4.16
***** 9.051-4-3 *****				
9.051-4-3	109 -113 Woodlawn Ave			ACCT 1-549- 2
VanPatten Steven	230 3 Family Res		Massena Central Sch	BILL 5989
VanPatten Patricia	Massena 1 405801	7,100		1,190.98
PO Box 61	Lot 12 Blk 24	65,500		
Waddington, NY 13694	P.g.r.			
	Triple Residence			
	FRNT 79.00 DPTH 189.00			
	EAST-0356123 NRTH-1800705			
	DEED BOOK 1092 PG-627			
	FULL MARKET VALUE	65,500		
			TOTAL TAX ---	1,190.98**
				DATE #1 09/30/15
				AMT DUE 1,190.98
***** 9.083-6-37 *****				
9.083-6-37	266 Prospect Ave			ACCT 1-549- 4
Vantine (LU) Jane C	210 1 Family Res		Enhanced S 41834	BILL 5990
266 Prospect Ave	Massena 1 405801	7,000	Massena Central Sch	47,000
Massena, NY 13662	Lot 9 Blk 20	47,000		854.60
	Nightengale Tract			
	FRNT 65.00 DPTH 135.00			
	EAST-0355375 NRTH-1792790			
	DEED BOOK 2009 PG-716			
	FULL MARKET VALUE	47,000		
			TOTAL TAX ---	0.00**
***** 9.042-5-15 *****				
9.042-5-15	8 Monroe Pkwy			ACCT 1-271- 6
Vaughn James (LC)	210 1 Family Res		Basic Star 41854	BILL 5991
Vaughn Catherine (LU)	Massena 1 405801	7,500	Massena Central Sch	30,000
8 Monroe Pkwy	Lot 8 Blk 47	58,000		1,054.61
Massena, NY 13662	Homecroft Tr			
	FRNT 57.00 DPTH 150.00			
	EAST-0353658 NRTH-1802489			
	DEED BOOK 2007 PG-21294			
	FULL MARKET VALUE	58,000		
			TOTAL TAX ---	509.12**
				DATE #1 09/30/15
				AMT DUE 509.12



\*\*\*\*\*

STATE OF NEW YORK  
 COUNTY - St Lawrence  
 SCHOOL - Massena 1  
 TOWN - Massena  
 VILLAGE - Massena  
 SWIS - 405801

2 0 1 5 S C H O O L T A X R O L L  
 T A X A B L E SECTION OF THE ROLL - 1  
 OWNERS NAME SEQUENCE  
 UNIFORM PERCENT OF VALUE IS 100.00

PAGE 2140  
 VALUATION DATE-JUL 01, 2014  
 TAXABLE STATUS DATE-MAR 01, 2015

TAX MAP PARCEL NUMBER	PROPERTY LOCATION & CLASS	ASSESSMENT	EXEMPTION CODE-----	SCHOOL
CURRENT OWNERS NAME	SCHOOL DISTRICT	LAND	TAX DESCRIPTION	TAXABLE VALUE
CURRENT OWNERS ADDRESS	PARCEL SIZE/GRID COORD	TOTAL	SPECIAL DISTRICTS	TAX AMOUNT
***** 9.068-3-31 *****				
3 Howard St				ACCT 1-170- 6 BILL 5992
9.068-3-31	210 1 Family Res		Basic Star 41854	30,000
Vebber John J	Massena 1 405801	6,500	Massena Central Sch	71,000 1,290.98
3 Howard St	Lot 9 Blk 6	71,000		
Massena, NY 13662	R.v.t.			
	RES 1 FAMILY W/ABV GR POO			
	FRNT 50.00 DPTH 140.00			
	BANK8888830			
	EAST-0357936 NRTH-1797200			
	DEED BOOK 2009 PG-12078			
	FULL MARKET VALUE	71,000		
TOTAL TAX ---				745.49**
				DATE #1 09/30/15
				AMT DUE 745.49
***** 9.058-6-17 *****				
76 N Main St				ACCT 1- 96- 7 BILL 5993
9.058-6-17	483 Converted Re		Massena Central Sch	69,000 1,254.62
Venier Albert	Massena 1 405801	13,100		
Venier Audrey	Office & Apts.	69,000		
388 County Route 37	FRNT 76.00 DPTH 220.00			
Massena, NY 13662	EAST-0354181 NRTH-1799624			
	DEED BOOK 1029 PG-01078			
	FULL MARKET VALUE	69,000		
TOTAL TAX ---				1,254.62**
				DATE #1 09/30/15
				AMT DUE 1,254.62
***** 9.059-9-17.1 *****				
Water St				ACCT 1-146- 6 BILL 5994
9.059-9-17.1	449 Other Storag		Massena Central Sch	19,000 345.47
Venier David	Massena 1 405801	12,000		
Venier James	Old Mill Property	19,000		
52 Marie St	FRNT 29.00 DPTH 240.00			
Massena, NY 13662	EAST-0355699 NRTH-1798197			
	DEED BOOK 2007 PG-13032			
	FULL MARKET VALUE	19,000		
TOTAL TAX ---				345.47**
				DATE #1 09/30/15
				AMT DUE 345.47
***** 9.058-5-2 *****				
3 East Ave				ACCT 1-521- 2 BILL 5995
9.058-5-2	210 1 Family Res		Massena Central Sch	70,000 1,272.80
Venier David G	Massena 1 405801	8,000		
48 Phillips St	Lot #34	70,000		
Massena, NY 13662	Hosmer Tract			
	Residence 2 Family			
	FRNT 63.00 DPTH 200.00			
	EAST-0351748 NRTH-1799024			
	DEED BOOK 1090 PG-280			
	FULL MARKET VALUE	70,000		
TOTAL TAX ---				1,272.80**
				DATE #1 09/30/15

AMT DUE 1,272.80

\*\*\*\*\*

STATE OF NEW YORK  
 COUNTY - St Lawrence  
 SCHOOL - Massena 1  
 TOWN - Massena  
 VILLAGE - Massena  
 SWIS - 405801

2 0 1 5 S C H O O L T A X R O L L  
 T A X A B L E SECTION OF THE ROLL - 1  
 OWNERS NAME SEQUENCE  
 UNIFORM PERCENT OF VALUE IS 100.00

TAX MAP PARCEL NUMBER	PROPERTY LOCATION & CLASS	ASSESSMENT	EXEMPTION CODE-----	SCHOOL
CURRENT OWNERS NAME	SCHOOL DISTRICT	LAND	TAX DESCRIPTION	TAXABLE VALUE
CURRENT OWNERS ADDRESS	PARCEL SIZE/GRID COORD	TOTAL	SPECIAL DISTRICTS	TAX AMOUNT
***** 9.059-9-48 *****				
9.059-9-48	48 Phillips St			ACCT 1-319- 4
Venier David G	210 1 Family Res		Basic Star 41854	BILL 5996
48 Phillips St	Massena 1 405801	4,700	Massena Central Sch	28,000
Massena, NY 13662	Res 1 Fam (Irreg Lot)	28,000		509.12
	FRNT 92.00 DPTH 92.00			
	EAST-0355669 NRTH-1797922			
	DEED BOOK 2004 PG-5965			
	FULL MARKET VALUE	28,000		
TOTAL TAX ---				0.00**
***** 9.067-3-8 *****				
9.067-3-8	Water St			ACCT 1-359- 6
Venier David G	311 Res vac land		Massena Central Sch	BILL 5997
48 Phillips St	Massena 1 405801	8,700		158.19
Massena, NY 13662	Plot Revised 12/2011 LDC	8,700		
	Webb-Whilhelm Survey 11/ 100x253x121x185 0.502A(D)			
	FRNT 100.00 DPTH 216.00			
	EAST-0355777 NRTH-1797637			
	DEED BOOK 2009 PG-10138			
	FULL MARKET VALUE	8,700		
TOTAL TAX ---				158.19**
***** 9.042-8-28 *****				
9.042-8-28	52 Marie St			ACCT 1-413- 8
Venier James	210 1 Family Res		Enhanced S 41834	BILL 5998
Venier Mary	Massena 1 405801	11,000	Massena Central Sch	65,300
52 Marie St	Lot 6 Blk C	127,000		2,309.23
Massena, NY 13662	Northview Tract			
	FRNT 75.00 DPTH 110.00			
	EAST-0352065 NRTH-1801973			
	DEED BOOK 928 PG-01118			
	FULL MARKET VALUE	127,000		
TOTAL TAX ---				1,204.23**
***** 9.042-8-1 *****				
9.042-8-1	Marie St			ACCT 1-274- 6
Venier James R	311 Res vac land		Massena Central Sch	BILL 5999
52 Marie St	Massena 1 405801	9,500		172.74
Massena, NY 13662	Lot 5 Blk C	9,500		
	Northview Tract			
	FRNT 75.00 DPTH 105.00			
	EAST-0352128 NRTH-1802011			
	DEED BOOK 966 PG-00085			
	FULL MARKET VALUE	9,500		
TOTAL TAX ---				172.74**
*****				

STATE OF NEW YORK  
 COUNTY - St Lawrence  
 SCHOOL - Massena 1  
 TOWN - Massena  
 VILLAGE - Massena  
 SWIS - 405801

2 0 1 5 S C H O O L T A X R O L L  
 T A X A B L E SECTION OF THE ROLL - 1  
 OWNERS NAME SEQUENCE  
 UNIFORM PERCENT OF VALUE IS 100.00

PAGE 2142  
 VALUATION DATE-JUL 01, 2014  
 TAXABLE STATUS DATE-MAR 01, 2015

TAX MAP PARCEL NUMBER	PROPERTY LOCATION & CLASS	ASSESSMENT	EXEMPTION CODE-----	SCHOOL
CURRENT OWNERS NAME	SCHOOL DISTRICT	LAND	TAX DESCRIPTION	TAXABLE VALUE
CURRENT OWNERS ADDRESS	PARCEL SIZE/GRID COORD	TOTAL	SPECIAL DISTRICTS	TAX AMOUNT
***** 9.051-10-28 *****				
9.051-10-28	15 Cooper St			ACCT 1- 31- 2
Venier Mary M	210 1 Family Res		Massena Central Sch	BILL 6000
52 Marie St	Massena 1 405801	4,500		
Massena, NY 13662	Lot 47- Irregular Shape	30,000		
	Bonstow Tract			
	Res 1 Fam On Land Contrac			
	FRNT 50.00 DPTH 120.00			
	EAST-0355082 NRTH-1801383			
	DEED BOOK 2004 PG-10824			
	FULL MARKET VALUE	30,000		
			TOTAL TAX ---	545.49**
				DATE #1 09/30/15
				AMT DUE 545.49
***** 9.059-9-18 *****				
9.059-9-18	68 Water St			ACCT 1-206- 7
Venier Mary M	482 Det row bldg		Massena Central Sch	BILL 6001
52 Marie St	Massena 1 405801	17,400		
Massena, NY 13662	68 WATER STREET	17,400		
	2 UNIT APT BLDG W/STORE			
	FRNT 28.00 DPTH 135.00			
	EAST-0355709 NRTH-1798116			
	DEED BOOK 2006 PG-21601			
	FULL MARKET VALUE	17,400		
			TOTAL TAX ---	316.38**
				DATE #1 09/30/15
				AMT DUE 316.38
***** 9.059-9-47 *****				
9.059-9-47	70 Water St			ACCT 1-550- 5
Venier Mary M	444 Lumber yd/ml		Massena Central Sch	BILL 6002
52 Marie St	Massena 1 405801	43,900		
Massena, NY 13662	ACREAGE PEER STRACK SURVE	139,000		
	70 WATER STREET			
	FORMER LUMBER YARD SALES			
	FRNT 252.00 DPTH			
	ACRES 1.80			
	EAST-0355843 NRTH-1797973			
	DEED BOOK 2006 PG-21601			
	FULL MARKET VALUE	139,000		
			TOTAL TAX ---	2,527.42**
				DATE #1 09/30/15
				AMT DUE 2,527.42

STATE OF NEW YORK  
 COUNTY - St Lawrence  
 SCHOOL - Massena 1  
 TOWN - Massena  
 VILLAGE - Massena  
 SWIS - 405801

2 0 1 5 S C H O O L T A X R O L L  
 T A X A B L E SECTION OF THE ROLL - 1  
 OWNERS NAME SEQUENCE  
 UNIFORM PERCENT OF VALUE IS 100.00

TAX MAP PARCEL NUMBER	PROPERTY LOCATION & CLASS	ASSESSMENT	EXEMPTION CODE-----	SCHOOL
CURRENT OWNERS NAME	SCHOOL DISTRICT	LAND	TAX DESCRIPTION	TAXABLE VALUE
CURRENT OWNERS ADDRESS	PARCEL SIZE/GRID COORD	TOTAL	SPECIAL DISTRICTS	TAX AMOUNT
***** 9.067-4-26 *****				
86,88	Water St			ACCT 1-550- 6
9.067-4-26	220 2 Family Res		Massena Central Sch	43,000
Venier Mary M	Massena 1 405801	4,500		
52 Marie St	86-88 WATER STREET	43,000		
Massena, NY 13662	DOUBLE RESIDENCE			
	FRNT 54.00 DPTH 113.00			
	EAST-0355879 NRTH-1797852			
	DEED BOOK 2006 PG-21601			
	FULL MARKET VALUE	43,000		
TOTAL TAX ---				781.86**
				DATE #1 09/30/15
				AMT DUE 781.86
***** 9.057-3-18.11 *****				
199	Maple St			ACCT 1-452- 5
9.057-3-18.11	210 1 Family Res - WTRFNT		Enhanced S 41834	198,400
Venier Shirley	Massena 1 405801	35,000	Massena Central Sch	
199 Maple St	FRNT 120.00 DPTH	198,400		
Massena, NY 13662	ACRES 2.00			
	EAST-0350109 NRTH-1798283			
	DEED BOOK 1050 PG-1111			
	FULL MARKET VALUE	198,400		
TOTAL TAX ---				2,502.48**
				DATE #1 09/30/15
				AMT DUE 2,502.48
***** 9.060-7-38 *****				
5	King St			ACCT 1-477- 9
9.060-7-38	210 1 Family Res		Massena Central Sch	46,000
Venture 56, LLC	Massena 1 405801	6,100		
630 Bradford Rd	Lot 16 Blk 106	46,000		
El Cajon, CA 92019	Tyo Tr			
	Residence- One Family			
	FRNT 45.00 DPTH 130.00			
	EAST-0359589 NRTH-1797871			
	DEED BOOK 2010 PG-5598			
	FULL MARKET VALUE	46,000		
TOTAL TAX ---				836.41**
				DATE #1 09/30/15
				AMT DUE 836.41
***** 9.066-11-2 *****				
153	Allen St			ACCT 1-477- 9
9.066-11-2	210 1 Family Res		Massena Central Sch	90,000
Vera Elias	Massena 1 405801	16,900		
153 Allen St	Lot 9 Blk 1	90,000		
Massena, NY 13662	Phillips Tract			
	RES 1 FAM W/ABV GR POOL			
	FRNT 55.00 DPTH 140.00			
	BANK8888220			
	EAST-0354018 NRTH-1796833			
	DEED BOOK 2008 PG-14515			
	FULL MARKET VALUE	90,000		
TOTAL TAX ---				1,636.46**

DATE #1 09/30/15  
AMT DUE 1,636.46

\*\*\*\*\*

STATE OF NEW YORK  
 COUNTY - St Lawrence  
 SCHOOL - Massena 1  
 TOWN - Massena  
 VILLAGE - Massena  
 SWIS - 405801

2 0 1 5 S C H O O L T A X R O L L  
 T A X A B L E SECTION OF THE ROLL - 1  
 OWNERS NAME SEQUENCE  
 UNIFORM PERCENT OF VALUE IS 100.00

PAGE 2144  
 VALUATION DATE-JUL 01, 2014  
 TAXABLE STATUS DATE-MAR 01, 2015

TAX MAP PARCEL NUMBER	PROPERTY LOCATION & CLASS	ASSESSMENT	EXEMPTION CODE-----	SCHOOL
CURRENT OWNERS NAME	SCHOOL DISTRICT	LAND	TAX DESCRIPTION	TAXABLE VALUE
CURRENT OWNERS ADDRESS	PARCEL SIZE/GRID COORD	TOTAL	SPECIAL DISTRICTS	TAX AMOUNT
***** 9.050-7-11 *****				
24 Orchard Rd				ACCT 1-430- 4 BILL 6007
9.050-7-11	210 1 Family Res		Enhanced S 41834	61,000
VeZina Louis	Massena 1 405801	10,800	Massena Central Sch	1,109.16
VeZina Rita	Lot 30	61,000		
24 Orchard Rd	Chase Tr			
Massena, NY 13662	Residence - 1 Family			
	FRNT 50.00 DPTH 150.00			
	EAST-0352907 NRTH-1800977			
	DEED BOOK 1999 PG-15394			
	FULL MARKET VALUE	61,000		
			TOTAL TAX ---	4.16**
				DATE #1 09/30/15
				AMT DUE 4.16
***** 9.076-6-14 *****				
21 Urban Dr				ACCT 1-553- 9 BILL 6008
9.076-6-14	210 1 Family Res		Basic Star 41854	30,000
Vida Frank	Massena 1 405801	11,400	Massena Central Sch	1,109.16
21 Urban Dr	Lot 10 Blk B	61,000		
Massena, NY 13662	Urban Estates			
	Residence One Family			
	FRNT 90.00 DPTH 100.00			
	EAST-0360353 NRTH-1794472			
	DEED BOOK 832 PG-00531			
	FULL MARKET VALUE	61,000		
			TOTAL TAX ---	563.67**
				DATE #1 09/30/15
				AMT DUE 563.67
***** 9.058-3-55.1 *****				
3 Carney Pl				ACCT 1-554- 3 BILL 6009
9.058-3-55.1	210 1 Family Res		Basic Star 41854	30,000
Vierno Joseph M	Massena 1 405801	6,300	Massena Central Sch	930.96
Vierno Kim D	Lot 2	51,200		
3 Carney Pl	Strack survey - 7/2011			
Massena, NY 13662	0.23a(D) + 0.11A(D)			
	FRNT 169.00 DPTH 150.00			
	EAST-0353447 NRTH-1799681			
	DEED BOOK 2012 PG-13012			
	FULL MARKET VALUE	51,200		
			TOTAL TAX ---	385.47**
				DATE #1 09/30/15
				AMT DUE 385.47
*****				



STATE OF NEW YORK  
 COUNTY - St Lawrence  
 SCHOOL - Massena 1  
 TOWN - Massena  
 VILLAGE - Massena  
 SWIS - 405801

2 0 1 5 S C H O O L T A X R O L L  
 T A X A B L E SECTION OF THE ROLL - 1  
 OWNERS NAME SEQUENCE  
 UNIFORM PERCENT OF VALUE IS 100.00

PAGE 2145  
 VALUATION DATE-JUL 01, 2014  
 TAXABLE STATUS DATE-MAR 01, 2015

TAX MAP PARCEL NUMBER	PROPERTY LOCATION & CLASS	ASSESSMENT	EXEMPTION CODE-----	SCHOOL
CURRENT OWNERS NAME	SCHOOL DISTRICT	LAND	TAX DESCRIPTION	TAXABLE VALUE
CURRENT OWNERS ADDRESS	PARCEL SIZE/GRID COORD	TOTAL	SPECIAL DISTRICTS	TAX AMOUNT
***** 9.058-3-3 *****				
9.058-3-3	6 Carney Pl 270 Mfg housing		Massena Central Sch	38,000
Vierno Michael	Massena 1 405801	6,300		
29 Johnson Dr	Carney Tract	38,000		
Massena, NY 13662	Residence 1 Family FRNT 49.20 DPTH 132.66 EAST-0353428 NRTH-1799767 DEED BOOK 872 PG-00285 FULL MARKET VALUE	38,000		
TOTAL TAX ---				690.95**
				DATE #1 09/30/15
				AMT DUE 690.95
***** 9.058-3-4 *****				
9.058-3-4	4 Carney Pl 210 1 Family Res		Massena Central Sch	29,000
Vierno Michael	Massena 1 405801	6,400		
Vierno Mary	Lot 3 & P4, 15 Ft	29,000		
29 Johnson Dr	Carney Place			
Massena, NY 13662	Residence 1 Family FRNT 80.00 DPTH 96.00 EAST-0353521 NRTH-1799811 DEED BOOK 1998 PG-13651 FULL MARKET VALUE	29,000		
TOTAL TAX ---				527.30**
				DATE #1 09/30/15
				AMT DUE 527.30
***** 9.067-9-12 *****				
9.067-9-12	130,132 Main St 421 Restaurant		Basic Star 41854	163,000
Vierno Michael	Massena 1 405801	23,400	Massena Central Sch	163,000
Vierno Mary	Via-Main Restaurant	163,000		
Diane Kennedy	On Main Street			
132 Main St	Rest W/apt over (Land Con			
Massena, NY 13662	FRNT 71.00 DPTH 220.00 EAST-0355082 NRTH-1796568 DEED BOOK 1011 PG-00820 FULL MARKET VALUE	163,000		
TOTAL TAX ---				2,667.43**
				DATE #1 09/30/15
				AMT DUE 2,667.43
*****				

STATE OF NEW YORK  
 COUNTY - St Lawrence  
 SCHOOL - Massena 1  
 TOWN - Massena  
 VILLAGE - Massena  
 SWIS - 405801

2 0 1 5 S C H O O L T A X R O L L  
 T A X A B L E SECTION OF THE ROLL - 1  
 OWNERS NAME SEQUENCE  
 UNIFORM PERCENT OF VALUE IS 100.00

PAGE 2146  
 VALUATION DATE-JUL 01, 2014  
 TAXABLE STATUS DATE-MAR 01, 2015

TAX MAP PARCEL NUMBER	PROPERTY LOCATION & CLASS	ASSESSMENT	EXEMPTION CODE-----	SCHOOL
CURRENT OWNERS NAME	SCHOOL DISTRICT	LAND	TAX DESCRIPTION	TAXABLE VALUE
CURRENT OWNERS ADDRESS	PARCEL SIZE/GRID COORD	TOTAL	SPECIAL DISTRICTS	TAX AMOUNT
***** 9.067-4-16 *****				
9.067-4-16	106 Water St 220 2 Family Res		Massena Central Sch	35,000
Vierno Michael J	Massena 1 405801	5,000		
Vierno Mary H	Residence W/rental Unit	35,000		
29 Johnson Dr	FRNT 50.00 DPTH 125.00			
Massena, NY 13662	EAST-0356080 NRTH-1797596			
	DEED BOOK 2013 PG-15855			
	FULL MARKET VALUE	35,000		
TOTAL TAX ---				636.40**
			DATE #1	09/30/15
			AMT DUE	636.40
***** 9.057-1-2.1 *****				
9.057-1-2.1	Elgin Ave 311 Res vac land		Massena Central Sch	21,900
Villeneuve Michael E	Massena 1 405801	21,900		
Villeneuve Shirley T	Part L 7 & 8 Blk 704 E	21,900		
12 Elgin Ave	Newton Est Map 4 2 Ed Rev			
Massena, NY 13662	VACANT LOT			
	FRNT 96.00 DPTH 118.00			
	EAST-0350275 NRTH-1799486			
	DEED BOOK 2015 PG-6373			
	FULL MARKET VALUE	21,900		
TOTAL TAX ---				398.21**
			DATE #1	09/30/15
			AMT DUE	398.21
***** 9.057-1-3 *****				
9.057-1-3	12 Elgin Ave 210 1 Family Res		Basic Star 41854	30,000
Villeneuve Michael E	Massena 1 405801	24,500	Massena Central Sch	85,000
Villeneuve Shirley T	14ft Lot 7 & Lot 6	85,000		
12 Elgin Ave	Blk 704E Newton Est			
Massena, NY 13662	Res-One Family			
	FRNT 90.00 DPTH 127.00			
	EAST-0350214 NRTH-1799456			
	DEED BOOK 2015 PG-6373			
	FULL MARKET VALUE	85,000		
TOTAL TAX ---				1,000.05**
			DATE #1	09/30/15
			AMT DUE	1,000.05
***** 9.083-4-6.21 *****				
9.083-4-6.21	10 Romeo Ave 425 Bar		Massena Central Sch	84,000
Villnave Doran	Massena 1 405801	4,200		
Villnave Rita	Open Net Lounge	84,000		
Attn: Open Net Lounge	Tavern			
12 Romeo Ave Apt 3	FRNT 100.00 DPTH 107.00			
Massena, NY 13662-2693	EAST-0356159 NRTH-1793609			
	DEED BOOK 1998 PG-14574			
	FULL MARKET VALUE	84,000		
TOTAL TAX ---				1,527.36**
			DATE #1	09/30/15

AMT DUE 1,527.36

\*\*\*\*\*

STATE OF NEW YORK  
 COUNTY - St Lawrence  
 SCHOOL - Massena 1  
 TOWN - Massena  
 VILLAGE - Massena  
 SWIS - 405801

2 0 1 5 S C H O O L T A X R O L L  
 T A X A B L E SECTION OF THE ROLL - 1  
 OWNERS NAME SEQUENCE  
 UNIFORM PERCENT OF VALUE IS 100.00

TAX MAP PARCEL NUMBER	PROPERTY LOCATION & CLASS	ASSESSMENT	EXEMPTION CODE-----	SCHOOL
CURRENT OWNERS NAME	SCHOOL DISTRICT	LAND	TAX DESCRIPTION	TAXABLE VALUE
CURRENT OWNERS ADDRESS	PARCEL SIZE/GRID COORD	TOTAL	SPECIAL DISTRICTS	TAX AMOUNT
***** 9.068-4-20 *****				
9.068-4-20	25 Grant St			ACCT 1-368- 5
Villnave Michael P	210 1 Family Res	6,500	Massena Central Sch	32,000
25 Grant St	Massena 1 405801	32,000		
Massena, NY 13662	Lot 11 Blk 11			
	Stearns Tract			
	Residence-One Family			
	FRNT 50.00 DPTH 140.00			
	EAST-0358769 NRTH-1797009			
	DEED BOOK 2006 PG-20180			
	FULL MARKET VALUE	32,000		
			TOTAL TAX ---	581.85**
				DATE #1 09/30/15
				AMT DUE 581.85
***** 9.083-4-6.11 *****				
9.083-4-6.11	12 Romeo Ave			ACCT 1-456- 7. 1
Villnave Realty Corp	411 Apartment	24,200	Massena Central Sch	124,000
12 Romeo Ave Apt 3	Massena 1 405801	124,000		
Massena, NY 13662-2693	12 Romeo Ave			
	Apartment Bldg			
	FRNT 134.00 DPTH 116.00			
	EAST-0356237 NRTH-1793627			
	DEED BOOK 903 PG-00671			
	FULL MARKET VALUE	124,000		
			TOTAL TAX ---	2,254.68**
				DATE #1 09/30/15
				AMT DUE 2,254.68
***** 9.067-6-8 *****				
9.067-6-8	24 Walnut Ave			ACCT 1-555- 9
Violi Daniel J	210 1 Family Res	20,000	Massena Central Sch	72,000
44 Harrison St	Massena 1 405801	72,000		
Newton, MA 02161	Lot 13			
	Clary Tr			
	Res- 1 Fam W/vet Ex			
	FRNT 90.00 DPTH 133.00			
	EAST-0356311 NRTH-1796395			
	DEED BOOK 2010 PG-16069			
	FULL MARKET VALUE	72,000		
			TOTAL TAX ---	1,309.17**
				DATE #1 09/30/15
				AMT DUE 1,309.17

\*\*\*\*\*

STATE OF NEW YORK  
 COUNTY - St Lawrence  
 SCHOOL - Massena 1  
 TOWN - Massena  
 VILLAGE - Massena  
 SWIS - 405801

2 0 1 5 S C H O O L T A X R O L L  
 T A X A B L E SECTION OF THE ROLL - 1  
 OWNERS NAME SEQUENCE  
 UNIFORM PERCENT OF VALUE IS 100.00

TAX MAP PARCEL NUMBER	PROPERTY LOCATION & CLASS	ASSESSMENT	EXEMPTION CODE-----	SCHOOL
CURRENT OWNERS NAME	SCHOOL DISTRICT	LAND	TAX DESCRIPTION	TAXABLE VALUE
CURRENT OWNERS ADDRESS	PARCEL SIZE/GRID COORD	TOTAL	SPECIAL DISTRICTS	TAX AMOUNT
***** 9.060-9-7 *****				
9.060-9-7	4 Lombardo Ave			ACCT 1-556- 7
Violi Ross	438 Parking lot		Massena Central Sch	14,600
Violi Ramona	Massena 1 405801	10,800		
209 Center St	Vacant Land	14,600		
Massena, NY 13662	FRNT 75.00 DPTH 125.00			
	EAST-0358094 NRTH-1798700			
	DEED BOOK 1038 PG-00547			
	FULL MARKET VALUE	14,600		
TOTAL TAX ---				265.47**
				DATE #1 09/30/15
				AMT DUE 265.47
***** 9.060-9-8 *****				
9.060-9-8	217 Center St			ACCT 1-556- 3
Violi Ross	230 3 Family Res		Massena Central Sch	57,000
Violi Dominick	Massena 1 405801	6,300		
209 Center St	Three Family Residence	57,000		
Massena, NY 13662	FRNT 65.00 DPTH 160.00			
	EAST-0358005 NRTH-1798820			
	DEED BOOK 769 PG-00044			
	FULL MARKET VALUE	57,000		
TOTAL TAX ---				1,036.42**
				DATE #1 09/30/15
				AMT DUE 1,036.42
***** 9.060-9-9 *****				
9.060-9-9	Center St			ACCT 1-556- 2
Violi Ross	438 Parking lot		Massena Central Sch	13,700
Ramona	Massena 1 405801	10,500		
209 Center St	Vacant Lot-Parking	13,700		
Massena, NY 13662	FRNT 50.00 DPTH 160.00			
	EAST-0357966 NRTH-1798779			
	DEED BOOK 1038 PG-00547			
	FULL MARKET VALUE	13,700		
TOTAL TAX ---				249.11**
				DATE #1 09/30/15
				AMT DUE 249.11
***** 9.060-9-10 *****				
9.060-9-10	Off Lombardo Ave			ACCT 1-557- 1
Violi Ross	438 Parking lot		Massena Central Sch	12,200
Violi Ramona	Massena 1 405801	9,600		
209 Center St	Vacant Lot-Parking	12,200		
Massena, NY 13662	FRNT 50.00 DPTH 130.00			
	EAST-0358053 NRTH-1798657			
	DEED BOOK 1038 PG-00547			
	FULL MARKET VALUE	12,200		
TOTAL TAX ---				221.83**
				DATE #1 09/30/15
				AMT DUE 221.83
*****				

STATE OF NEW YORK  
 COUNTY - St Lawrence  
 SCHOOL - Massena 1  
 TOWN - Massena  
 VILLAGE - Massena  
 SWIS - 405801

2 0 1 5 S C H O O L T A X R O L L  
 T A X A B L E SECTION OF THE ROLL - 1  
 OWNERS NAME SEQUENCE  
 UNIFORM PERCENT OF VALUE IS 100.00

PAGE 2149  
 VALUATION DATE-JUL 01, 2014  
 TAXABLE STATUS DATE-MAR 01, 2015

TAX MAP PARCEL NUMBER	PROPERTY LOCATION & CLASS	ASSESSMENT	EXEMPTION CODE-----	SCHOOL
CURRENT OWNERS NAME	SCHOOL DISTRICT	LAND	TAX DESCRIPTION	TAXABLE VALUE
CURRENT OWNERS ADDRESS	PARCEL SIZE/GRID COORD	TOTAL	SPECIAL DISTRICTS	TAX AMOUNT
***** 9.060-9-11 *****				
9.060-9-11	209 Center St		Massena Central Sch	ACCT 1-556- 8 225,000
Violi Ross	421 Restaurant	25,400		BILL 6024 4,091.15
Ramona	Massena 1 405801	225,000		
209 Center St	Restaurant-Violi's			
Massena, NY 13662	W/living Area Over			
	Violi's Restaurant			
	FRNT 65.00 DPTH 290.00			
	EAST-0357963 NRTH-1798675			
	DEED BOOK 1038 PG-00547			
	FULL MARKET VALUE	225,000		
TOTAL TAX ---				4,091.15**
				DATE #1 09/30/15
				AMT DUE 4,091.15
***** 9.060-9-12.1 *****				
9.060-9-12.1	Lombardo Ave		Massena Central Sch	ACCT 1-556- 6 1,600
Violi Ross	311 Res vac land	1,600		BILL 6025 29.09
Violi Ramona	Massena 1 405801	1,600		
209 Center St	Vacant Land			
Massena, NY 13662	ACRES 1.60			
	EAST-0358019 NRTH-1798462			
	DEED BOOK 1038 PG-00547			
	FULL MARKET VALUE	1,600		
TOTAL TAX ---				29.09**
				DATE #1 09/30/15
				AMT DUE 29.09
***** 9.073-11-6 *****				
9.073-11-6	6 Churchill Ave		Enhanced S 41834	ACCT 1-346- 8 227,000
Violi Ross	210 1 Family Res	35,700	Massena Central Sch	BILL 6026 65,300
Violi Ramona	Massena 1 405801	227,000		4,127.51
6 Churchill Ave	Pt Lot 9 & Lots 10 & 11			
Massena, NY 13662	Blk J			
	One Family Residence			
	FRNT 200.00 DPTH 149.00			
	EAST-0351204 NRTH-1795884			
	DEED BOOK 901 PG-01162			
	FULL MARKET VALUE	227,000		
TOTAL TAX ---				3,022.51**
				DATE #1 09/30/15
				AMT DUE 3,022.51
***** 9.060-1-13 *****				
9.060-1-13	210 Center St		Massena Central Sch	ACCT 1- 68- 5 79,000
Violi Ross Jr.	411 Apartment	16,900		BILL 6027 1,436.45
6 Churchill Ave	Massena 1 405801	79,000		
Massena, NY 13662	Lots 11, 12, 13, 14 Blk 5			
	Gpr			
	FRNT 223.00 DPTH 107.00			
	EAST-0357693 NRTH-1798756			
	DEED BOOK 2010 PG-2672			
	FULL MARKET VALUE	79,000		
TOTAL TAX ---				1,436.45**
				DATE #1 09/30/15

AMT DUE 1,436.45

\*\*\*\*\*

STATE OF NEW YORK  
 COUNTY - St Lawrence  
 SCHOOL - Massena 1  
 TOWN - Massena  
 VILLAGE - Massena  
 SWIS - 405801

2 0 1 5 S C H O O L T A X R O L L  
 T A X A B L E SECTION OF THE ROLL - 1  
 OWNERS NAME SEQUENCE  
 UNIFORM PERCENT OF VALUE IS 100.00

PAGE 2150  
 VALUATION DATE-JUL 01, 2014  
 TAXABLE STATUS DATE-MAR 01, 2015

TAX MAP PARCEL NUMBER	PROPERTY LOCATION & CLASS	ASSESSMENT	EXEMPTION CODE-----	SCHOOL
CURRENT OWNERS NAME	SCHOOL DISTRICT	LAND	TAX DESCRIPTION	TAXABLE VALUE
CURRENT OWNERS ADDRESS	PARCEL SIZE/GRID COORD	TOTAL	SPECIAL DISTRICTS	TAX AMOUNT
***** 9.060-5-15 *****				
9.060-5-15	258 Center St			ACCT 1-556- 5
Violi Ross Jr.	411 Apartment		Massena Central Sch	64,000
6 Churchill Ave	Massena 1 405801	4,700		
Massena, NY 13662	Lot 14 Blk 1	64,000		
	Pgr			
	Apartment Bldg			
	FRNT 79.00 DPTH 77.00			
	EAST-0358624 NRTH-1799699			
	DEED BOOK 2010 PG-2670			
	FULL MARKET VALUE	64,000		
			TOTAL TAX ---	1,163.70**
				DATE #1 09/30/15
				AMT DUE 1,163.70
***** 9.066-6-9 *****				
9.066-6-9	18 Prospect Ave			ACCT 1-566- 7
Violi-Daoust Maria	210 1 Family Res		Basic Star 41854	
18 Prospect Ave	Massena 1 405801	24,500	Massena Central Sch	119,000
Massena, NY 13662	Lot 18 Blk 7	119,000		
	Nightengale Tract			
	Residence - 1 Family			
	FRNT 76.00 DPTH 146.00			
	EAST-0352999 NRTH-1796230			
	DEED BOOK 2007 PG-19704			
	FULL MARKET VALUE	119,000		
			TOTAL TAX ---	1,618.27**
				DATE #1 09/30/15
				AMT DUE 1,618.27
***** 9.059-5-22 *****				
9.059-5-22	40 Forest Pl			ACCT 1-557- 2
Viskovich Ann J	210 1 Family Res		Basic Star 41854	
40 Forest Pl	Massena 1 405801	21,400	Massena Central Sch	90,000
Massena, NY 13662	Lots 15-16 Blk 17	90,000		
	P.g.r.			
	Residence 1 Family			
	FRNT 105.00 DPTH 128.00			
	EAST-0356120 NRTH-1799214			
	DEED BOOK 1105 PG-388			
	FULL MARKET VALUE	90,000		
			TOTAL TAX ---	1,090.97**
				DATE #1 09/30/15
				AMT DUE 1,090.97
*****				



STATE OF NEW YORK  
 COUNTY - St Lawrence  
 SCHOOL - Massena 1  
 TOWN - Massena  
 VILLAGE - Massena  
 SWIS - 405801

2 0 1 5 S C H O O L T A X R O L L  
 T A X A B L E SECTION OF THE ROLL - 1  
 OWNERS NAME SEQUENCE  
 UNIFORM PERCENT OF VALUE IS 100.00

PAGE 2151  
 VALUATION DATE-JUL 01, 2014  
 TAXABLE STATUS DATE-MAR 01, 2015

TAX MAP PARCEL NUMBER	PROPERTY LOCATION & CLASS	ASSESSMENT	EXEMPTION CODE-----	SCHOOL
CURRENT OWNERS NAME	SCHOOL DISTRICT	LAND	TAX DESCRIPTION	TAXABLE VALUE
CURRENT OWNERS ADDRESS	PARCEL SIZE/GRID COORD	TOTAL	SPECIAL DISTRICTS	TAX AMOUNT
***** 9.074-9-7.1 *****				
9.074-9-7.1	32 Ransom Ave			ACCT 1-412- 5
Viskovich Gill	210 1 Family Res		Basic Star 41854	BILL 6031
Viskovich Julie	Massena 1 405801	37,900	Massena Central Sch	30,000
32 Ransom Ave	Lots 8 & 17	180,000		3,272.92
Massena, NY 13662	Part Of Lots 6,20,19 & 15			
	Residence One Family			
	FRNT 120.00 DPTH 282.00			
	EAST-0353639 NRTH-1795874			
	DEED BOOK 1074 PG-225			
	FULL MARKET VALUE	180,000		
			TOTAL TAX ---	2,727.43**
				DATE #1 09/30/15
				AMT DUE 2,727.43
***** 9.059-12-6 *****				
9.059-12-6	Cornell Ave			BILL 6032
Viskovich Gill A	311 Res vac land		Massena Central Sch	281.83
10 Willow Street	Massena 1 405801	15,500		
Massena, NY 13662	Lot # 1 Blk 10	15,500		
	P.g.r.			
	Vacant Lot			
	FRNT 50.00 DPTH 125.00			
	EAST-0357280 NRTH-1799018			
	DEED BOOK 2013 PG-20045			
	FULL MARKET VALUE	15,500		
			TOTAL TAX ---	281.83**
				DATE #1 09/30/15
				AMT DUE 281.83
***** 9.059-12-7 *****				
9.059-12-7	Willow St			BILL 6033
Viskovich Gill A	331 Com vac w/im		Massena Central Sch	290.93
10 Willow Street	Massena 1 405801	10,100		
Massena, NY 13662	Lot 1 Blk 5	16,000		
	P.g.r.			
	Auto Parking Lot			
	FRNT 50.00 DPTH 145.00			
	EAST-0357391 NRTH-1798939			
	DEED BOOK 2013 PG-20045			
	FULL MARKET VALUE	16,000		
			TOTAL TAX ---	290.93**
				DATE #1 09/30/15
				AMT DUE 290.93

\*\*\*\*\*

STATE OF NEW YORK  
 COUNTY - St Lawrence  
 SCHOOL - Massena 1  
 TOWN - Massena  
 VILLAGE - Massena  
 SWIS - 405801

2 0 1 5 S C H O O L T A X R O L L  
 T A X A B L E SECTION OF THE ROLL - 1  
 OWNERS NAME SEQUENCE  
 UNIFORM PERCENT OF VALUE IS 100.00

PAGE 2152  
 VALUATION DATE-JUL 01, 2014  
 TAXABLE STATUS DATE-MAR 01, 2015

TAX MAP PARCEL NUMBER	PROPERTY LOCATION & CLASS	ASSESSMENT	EXEMPTION CODE-----	SCHOOL
CURRENT OWNERS NAME	SCHOOL DISTRICT	LAND	TAX DESCRIPTION	TAXABLE VALUE
CURRENT OWNERS ADDRESS	PARCEL SIZE/GRID COORD	TOTAL	SPECIAL DISTRICTS	TAX AMOUNT
***** 9.059-12-8 *****				
9.059-12-8	19 Cornell Ave			ACCT 1-338- 7
Viskovich Gill A	330 Vacant comm		Massena Central Sch	9,900
10 Willow Street	Massena 1 405801	9,900		
Massena, NY 13662	Lot 22 Blk 5	9,900		
	P.g.r.			
	Vacant Lot			
	FRNT 50.00 DPTH 85.00			
	EAST-0357431 NRTH-1798980			
	DEED BOOK 2013 PG-20045			
	FULL MARKET VALUE	9,900		
			TOTAL TAX ---	180.01**
				DATE #1 09/30/15
				AMT DUE 180.01
***** 9.059-12-11 *****				
9.059-12-11	Off Cornell Ave			ACCT 1-575- 5
Viskovich Gill A	311 Res vac land		Massena Central Sch	400
10 Willow Street	Massena 1 405801	400		
Massena, NY 13662	Back Of Lot 20 Blk 5	400		
	P.g.r.			
	Vacant Lot			
	FRNT 40.00 DPTH 64.00			
	EAST-0357479 NRTH-1798820			
	DEED BOOK 2013 PG-20045			
	FULL MARKET VALUE	400		
			TOTAL TAX ---	7.27**
				DATE #1 09/30/15
				AMT DUE 7.27
***** 9.059-12-12 *****				
9.059-12-12	10 Willow St			ACCT 1-575- 3
Viskovich Gill A	431 Auto dealer		Massena Central Sch	167,000
10 Willow Street	Massena 1 405801	31,500		
Massena, NY 13662	Lots 2-3-4 Blk 5	167,000		
	P.g.r.			
	Auto Sales & Service			
	FRNT 150.00 DPTH 145.00			
	EAST-0357371 NRTH-1798840			
	DEED BOOK 2013 PG-20045			
	FULL MARKET VALUE	167,000		
			TOTAL TAX ---	3,036.54**
				DATE #1 09/30/15
				AMT DUE 3,036.54

\*\*\*\*\*

STATE OF NEW YORK  
 COUNTY - St Lawrence  
 SCHOOL - Massena 1  
 TOWN - Massena  
 VILLAGE - Massena  
 SWIS - 405801

2 0 1 5 S C H O O L T A X R O L L  
 T A X A B L E SECTION OF THE ROLL - 1  
 OWNERS NAME SEQUENCE  
 UNIFORM PERCENT OF VALUE IS 100.00

PAGE 2153  
 VALUATION DATE-JUL 01, 2014  
 TAXABLE STATUS DATE-MAR 01, 2015

TAX MAP PARCEL NUMBER	PROPERTY LOCATION & CLASS	ASSESSMENT	EXEMPTION CODE-----	SCHOOL
CURRENT OWNERS NAME	SCHOOL DISTRICT	LAND	TAX DESCRIPTION	TAXABLE VALUE
CURRENT OWNERS ADDRESS	PARCEL SIZE/GRID COORD	TOTAL	SPECIAL DISTRICTS	TAX AMOUNT
***** 9.059-12-18 *****				
9.059-12-18	Willow St 438 Parking lot		Massena Central Sch	15,500
Viskovich Gill A	Massena 1 405801	15,500		
10 Willow Street	Part Lots 5 & 7 Blk 5	15,500		
Massena, NY 13662	P.g.r. Auto Parking Lot FRNT 72.98 DPTH 66.00 EAST-0357301 NRTH-1798745 DEED BOOK 2013 PG-20045 FULL MARKET VALUE	15,500		
TOTAL TAX ---				281.83**
				DATE #1 09/30/15
				AMT DUE 281.83
***** 9.059-12-19 *****				
9.059-12-19	Willow St 438 Parking lot		Massena Central Sch	18,000
Viskovich Gill A	Massena 1 405801	10,200		
10 Willow Street	Lot 9 Blk 7	18,000		
Massena, NY 13662	P.g.r. Auto Parking Lot FRNT 84.80 DPTH 102.00 EAST-0357191 NRTH-1798856 DEED BOOK 2013 PG-20045 FULL MARKET VALUE	18,000		
TOTAL TAX ---				327.29**
				DATE #1 09/30/15
				AMT DUE 327.29
***** 9.059-12-20 *****				
9.059-12-20	Willow St 438 Parking lot		Massena Central Sch	18,200
Viskovich Gill A	Massena 1 405801	8,500		
10 Willow Street	Lot 8 Blk 7	18,200		
Massena, NY 13662	P.g.r. Auto Parking Lot FRNT 50.00 DPTH 102.00 EAST-0357203 NRTH-1798912 DEED BOOK 2013 PG-20045 FULL MARKET VALUE	18,200		
TOTAL TAX ---				330.93**
				DATE #1 09/30/15
				AMT DUE 330.93

\*\*\*\*\*

STATE OF NEW YORK  
 COUNTY - St Lawrence  
 SCHOOL - Massena 1  
 TOWN - Massena  
 VILLAGE - Massena  
 SWIS - 405801

2 0 1 5 S C H O O L T A X R O L L  
 T A X A B L E SECTION OF THE ROLL - 1  
 OWNERS NAME SEQUENCE  
 UNIFORM PERCENT OF VALUE IS 100.00

PAGE 2154  
 VALUATION DATE-JUL 01, 2014  
 TAXABLE STATUS DATE-MAR 01, 2015

TAX MAP PARCEL NUMBER	PROPERTY LOCATION & CLASS	ASSESSMENT	EXEMPTION CODE-----	SCHOOL
CURRENT OWNERS NAME	SCHOOL DISTRICT	LAND	TAX DESCRIPTION	TAXABLE VALUE
CURRENT OWNERS ADDRESS	PARCEL SIZE/GRID COORD	TOTAL	SPECIAL DISTRICTS	TAX AMOUNT
***** 9.060-3-30 *****				
9.060-3-30	6 Bishop Ave			ACCT 1- 23- 4 BILL 6040
Vollmer Carol	210 1 Family Res		Basic Star 41854	30,000
6 Bishop Ave	Massena 1 405801	5,000	Massena Central Sch	37,000
Massena, NY 13662	Lot 20 Blk 3	37,000		
	P.g.r.			
	Residence One Family			
	FRNT 45.00 DPTH 125.00			
	EAST-0357989 NRTH-1799178			
	DEED BOOK 2013 PG-12207			
	FULL MARKET VALUE	37,000		
			TOTAL TAX ---	127.28**
				DATE #1 09/30/15
				AMT DUE 127.28
***** 9.082-3-17 *****				
9.082-3-17	28 Colgate Dr			ACCT 1- 77- 3 BILL 6041
Vrigneau Volmar	210 1 Family Res		Massena Central Sch	51,500
28 Colgate Dr	Massena 1 405801	6,800		936.42
Massena, NY 13662	Lot 87	51,500		
	Buckeye Tract			
	Res One Family			
	FRNT 65.00 DPTH 125.00			
	BANK8888830			
	EAST-0353812 NRTH-1793086			
	DEED BOOK 2012 PG-16757			
	FULL MARKET VALUE	51,500		
			TOTAL TAX ---	936.42**
				DATE #1 09/30/15
				AMT DUE 936.42
*****				

STATE OF NEW YORK  
 COUNTY - St Lawrence  
 SCHOOL - Massena 1  
 TOWN - Massena  
 VILLAGE - Massena  
 SWIS - 405801

2 0 1 5 S C H O O L T A X R O L L  
 T A X A B L E SECTION OF THE ROLL - 1  
 N A M E S E C T I O N - V  
 UNIFORM PERCENT OF VALUE IS 100.00

PAGE 2155  
 VALUATION DATE-JUL 01, 2014  
 TAXABLE STATUS DATE-MAR 01, 2015  
 RPS155/V04/L015  
 CURRENT DATE 8/21/2015

\*\*\* S P E C I A L D I S T R I C T S U M M A R Y \*\*\*

CODE	DISTRICT NAME	TOTAL PARCELS	EXTENSION TYPE	EXTENSION VALUE	AD VALOREM VALUE	EXEMPT AMOUNT	TAXABLE VALUE	TOTAL TAX
------	---------------	---------------	----------------	-----------------	------------------	---------------	---------------	-----------

NO SPECIAL DISTRICTS AT THIS LEVEL

\*\*\* S C H O O L D I S T R I C T S U M M A R Y \*\*\*

CODE	DISTRICT NAME	TOTAL PARCELS	ASSESSED LAND	ASSESSED TOTAL	EXEMPT AMOUNT	TOTAL TAXABLE	TOTAL TAX
					----- STAR AMOUNT	----- STAR TAXABLE	
	Massena 1	67	937,700	4446,400		4,446,400	
405801					1060,500	3,385,900	61,565.34
	S U B - T O T A L	67	937,700	4446,400		4,446,400	
	S U B - T O T A L (CONT)				1060,500	3,385,900	61,565.34
	T O T A L	67	937,700	4446,400		4,446,400	
	T O T A L (CONT)				1060,500	3,385,900	61,565.34

\*\*\* S Y S T E M C O D E S S U M M A R Y \*\*\*

NO SYSTEM EXEMPTIONS AT THIS LEVEL

\*\*\* E X E M P T I O N S U M M A R Y \*\*\*

CODE	DESCRIPTION	TOTAL PARCELS	SCHOOL
41834	Enhanced S	8	476,200
41854	Basic Star	20	584,300
	T O T A L	28	1060,500

STATE OF NEW YORK  
 COUNTY - St Lawrence  
 SCHOOL - Massena 1  
 TOWN - Massena  
 VILLAGE - Massena  
 SWIS - 405801

2 0 1 5 S C H O O L T A X R O L L  
 T A X A B L E SECTION OF THE ROLL - 1  
 N A M E S E C T I O N - V  
 UNIFORM PERCENT OF VALUE IS 100.00

PAGE 2156  
 VALUATION DATE-JUL 01, 2014  
 TAXABLE STATUS DATE-MAR 01, 2015  
 RPS155/V04/L015  
 CURRENT DATE 8/21/2015

\*\*\* G R A N D T O T A L S \*\*\*

ROLL SEC	DESCRIPTION	TOTAL PARCELS	ASSESSED LAND	ASSESSED TOTAL	EXEMPT AMOUNT ----- STAR AMOUNT	TOTAL TAXABLE ----- STAR TAXABLE	TAX RATE	TOTAL TAX
	Massena Central Sc		937,700	4446,400		4,446,400		
	SPEC DIST TAXES				1060,500	3,385,900		61,565.34
1	TAXABLE	67						61,565.34

STATE OF NEW YORK  
 COUNTY - St Lawrence  
 SCHOOL - Massena 1  
 TOWN - Massena  
 VILLAGE - Massena  
 SWIS - 405801

2 0 1 5 S C H O O L T A X R O L L  
 T A X A B L E SECTION OF THE ROLL - 1  
 OWNERS NAME SEQUENCE  
 UNIFORM PERCENT OF VALUE IS 100.00

TAX MAP PARCEL NUMBER	PROPERTY LOCATION & CLASS	ASSESSMENT	EXEMPTION CODE-----	SCHOOL
CURRENT OWNERS NAME	SCHOOL DISTRICT	LAND	TAX DESCRIPTION	TAXABLE VALUE
CURRENT OWNERS ADDRESS	PARCEL SIZE/GRID COORD	TOTAL	SPECIAL DISTRICTS	TAX AMOUNT
***** 9.067-9-3.1 *****				
9.067-9-3.1	9 W Orvis St			ACCT 1-239- 8
W L Smith Hardware Corp	484 1 use sm bld		Massena Central Sch	BILL 6042
PO Box 187	Massena 1 405801	19,500		
Massena, NY 13662	Commercial Bldg	69,000		
	FRNT 94.00 DPTH 103.00			
	EAST-0354911 NRTH-1797177			
	DEED BOOK 1102 PG-85			
	FULL MARKET VALUE	69,000		
			TOTAL TAX ---	1,254.62**
			DATE #1	09/30/15
			AMT DUE	1,254.62
***** 9.065-5-8 *****				
9.065-5-8	3 Churchill Ave			ACCT 1-455- 8
Wachob Grant M	210 1 Family Res		Basic Star 41854	BILL 6043
Wachob Kristina	Massena 1 405801	26,800	Massena Central Sch	30,000
3 Churchill Ave	Lot 23 Blk G	163,000		
Massena, NY 13662	Westwood Tract			
	Residence - 1 Family			
	FRNT 116.50 DPTH 138.00			
	BANK8888209			
	EAST-0351289 NRTH-1796139			
	DEED BOOK 2008 PG-12009			
	FULL MARKET VALUE	163,000		
			TOTAL TAX ---	2,418.32**
			DATE #1	09/30/15
			AMT DUE	2,418.32
***** 9.059-9-59 *****				
9.059-9-59	24 Andrews St			ACCT 1-144- 7
Wade Curran	481 Att row bldg		Massena Central Sch	BILL 6044
Wade Dorothy	Massena 1 405801	11,000		818.23
241 E Main St	Wybg Radio Facility	45,000		
Gouverneur, NY 13642	FRNT 18.00 DPTH 100.00			
	EAST-0354712 NRTH-1797931			
	DEED BOOK 2000 PG-5130			
	FULL MARKET VALUE	45,000		
			TOTAL TAX ---	818.23**
			DATE #1	09/30/15
			AMT DUE	818.23
***** 9.059-12-26 *****				
9.059-12-26	6 Maiden Ln			ACCT 1- 33- 5
Wagstaff Deborah A (LU)	220 2 Family Res		Enhanced S 41834	BILL 6045
6 Maiden Ln	Massena 1 405801	15,500	Massena Central Sch	63,000
Massena, NY 13662	Lot 9 Blk 6	63,000		
	Pgr			
	Residence 1 Family			
	FRNT 50.00 DPTH 125.00			
	EAST-0357042 NRTH-1798858			
	DEED BOOK 2012 PG-14598			
	FULL MARKET VALUE	63,000		
			TOTAL TAX ---	40.52**
			DATE #1	09/30/15

AMT DUE

40.52

\*\*\*\*\*



STATE OF NEW YORK  
 COUNTY - St Lawrence  
 SCHOOL - Massena 1  
 TOWN - Massena  
 VILLAGE - Massena  
 SWIS - 405801

2 0 1 5 S C H O O L T A X R O L L  
 T A X A B L E SECTION OF THE ROLL - 1  
 OWNERS NAME SEQUENCE  
 UNIFORM PERCENT OF VALUE IS 100.00

PAGE 2158  
 VALUATION DATE-JUL 01, 2014  
 TAXABLE STATUS DATE-MAR 01, 2015

TAX MAP PARCEL NUMBER	PROPERTY LOCATION & CLASS	ASSESSMENT	EXEMPTION CODE-----	SCHOOL
CURRENT OWNERS NAME	SCHOOL DISTRICT	LAND	TAX DESCRIPTION	TAXABLE VALUE
CURRENT OWNERS ADDRESS	PARCEL SIZE/GRID COORD	TOTAL	SPECIAL DISTRICTS	TAX AMOUNT
***** 9.060-8-14 *****				
9.060-8-14	266 E Orvis St			ACCT 1-162- 2
Wagstaff Glendon J Jr	210 1 Family Res		Massena Central Sch	49,000
Lori McGregor	Massena 1 405801	7,100		
266 E Orvis St	Lot 10 & E 1/2 Lot 9	49,000		
Massena, NY 13662	Haskell Tract			
	Residence 1 Family			
	FRNT 75.00 DPTH 125.00			
	EAST-0358824 NRTH-1798047			
	DEED BOOK 1037 PG-00354			
	FULL MARKET VALUE	49,000		
TOTAL TAX ---				890.96**
				DATE #1 09/30/15
				AMT DUE 890.96
***** 9.058-6-14 *****				
9.058-6-14	66 N Main St			ACCT 1- 30- 1
Wagstaff Patrick	220 2 Family Res		Basic Star 41854	
Wagstaff Marsha	Massena 1 405801	7,500	Massena Central Sch	60,000
66 N Main Street	2 Fam Res W/abv Gr Pool	60,000		
Massena, NY 13662	FRNT 51.00 DPTH 217.00			
	EAST-0354295 NRTH-1799430			
	DEED BOOK 1092 PG-622			
	FULL MARKET VALUE	60,000		
TOTAL TAX ---				545.48**
				DATE #1 09/30/15
				AMT DUE 545.48
***** 9.051-6-11 *****				
9.051-6-11	20 Pleasant St			ACCT 1-554- 6
Waite Kenneth	210 1 Family Res		Enhanced S 41834	
Waite Judith	Massena 1 405801	7,500	Massena Central Sch	51,000
20 Pleasant St	Lot 38	51,000		
Massena, NY 13662	Ober Tract			
	Residence One Family			
	FRNT 54.00 DPTH 199.00			
	EAST-0355395 NRTH-1800342			
	DEED BOOK 1013 PG-01032			
	FULL MARKET VALUE	51,000		
TOTAL TAX ---				0.00**
***** 9.076-5-26.12 *****				
9.076-5-26.12	43,45 Stephenville St			BILL 6049
Wal-Mart Real Estate Business	453 Large retail		Business I 47610	1654,200
Wal-Mart Tax Dept ATT:M/S 0555	Massena 1 405801	972,000	Massena Central Sch	10345,800
PO Box 8050	Land Located Stephenville	12000,000		188,116.41
Bentonville, AR 72712	WAL-MART SUPERCENTER LOT			
	FRNT 105.00 DPTH			
	ACRES 24.30			
	EAST-0358747 NRTH-1794425			
	DEED BOOK 2006 PG-16895			
	FULL MARKET VALUE	12000,000		
TOTAL TAX ---				188,116.41**
				DATE #1 09/30/15
				AMT DUE 188,116.41

\*\*\*\*\*

STATE OF NEW YORK  
 COUNTY - St Lawrence  
 SCHOOL - Massena 1  
 TOWN - Massena  
 VILLAGE - Massena  
 SWIS - 405801

2 0 1 5 S C H O O L T A X R O L L  
 T A X A B L E SECTION OF THE ROLL - 1  
 OWNERS NAME SEQUENCE  
 UNIFORM PERCENT OF VALUE IS 100.00

PAGE 2159  
 VALUATION DATE-JUL 01, 2014  
 TAXABLE STATUS DATE-MAR 01, 2015

TAX MAP PARCEL NUMBER	PROPERTY LOCATION & CLASS	ASSESSMENT	EXEMPTION CODE-----	SCHOOL
CURRENT OWNERS NAME	SCHOOL DISTRICT	LAND	TAX DESCRIPTION	TAXABLE VALUE
CURRENT OWNERS ADDRESS	PARCEL SIZE/GRID COORD	TOTAL	SPECIAL DISTRICTS	TAX AMOUNT
***** 9.075-6-14.1 *****				
9.075-6-14.1	303 Main St			ACCT 1-240- 8
Walgreen Co.	456 Medium Retail		Business I 47610	BILL 6050
Real Estate Property Tax	Massena 1 405801	1000,000	Massena Central Sch	375,000
PO Box 1159	Part Lot 3	3000,000		47,730.05
Deerfield, IL 60015	Bowers Farm Tract			
	Pennysaver Ofc W/apt Over			
	FRNT 182.00 DPTH 352.00			
	ACRES 1.50			
	EAST-0355786 NRTH-1794415			
	DEED BOOK 2007 PG-21799			
	FULL MARKET VALUE	3000,000		
TOTAL TAX ---				47,730.05**
				DATE #1 09/30/15
				AMT DUE 47,730.05
***** 9.068-13-27 *****				
9.068-13-27	29 Howard St			ACCT 1-568- 4
Walker Earl B	210 1 Family Res		Basic Star 41854	BILL 6051
Walker Patty	Massena 1 405801	6,500	Massena Central Sch	30,000
29 Howard St	Lot 42	63,000		1,145.52
Massena, NY 13662	Koakmont Tract			
	Residence-One Family			
	FRNT 50.00 DPTH 140.00			
	BANK8888869			
	EAST-0358262 NRTH-1796564			
	DEED BOOK 2014 PG-16981			
	FULL MARKET VALUE	63,000		
TOTAL TAX ---				600.03**
				DATE #1 09/30/15
				AMT DUE 600.03
***** 9.067-7-4 *****				
9.067-7-4	15 Bridges Ave			ACCT 1-337- 8
Walker Edmund J	220 2 Family Res		Massena Central Sch	BILL 6052
15 Bridges Ave	Massena 1 405801	18,600		1,236.44
Massena, NY 13662	Lot 1	68,000		
	Joy Tract			
	Residence - 2 Family			
	FRNT 61.00 DPTH 160.00			
	EAST-0355006 NRTH-1796213			
	DEED BOOK 2015 PG-1661			
	FULL MARKET VALUE	68,000		
TOTAL TAX ---				1,236.44**
				DATE #1 09/30/15
				AMT DUE 1,236.44
*****				

STATE OF NEW YORK  
 COUNTY - St Lawrence  
 SCHOOL - Massena 1  
 TOWN - Massena  
 VILLAGE - Massena  
 SWIS - 405801

2 0 1 5 S C H O O L T A X R O L L  
 T A X A B L E SECTION OF THE ROLL - 1  
 OWNERS NAME SEQUENCE  
 UNIFORM PERCENT OF VALUE IS 100.00

PAGE 2160  
 VALUATION DATE-JUL 01, 2014  
 TAXABLE STATUS DATE-MAR 01, 2015

TAX MAP PARCEL NUMBER	PROPERTY LOCATION & CLASS	ASSESSMENT	EXEMPTION CODE-----	SCHOOL
CURRENT OWNERS NAME	SCHOOL DISTRICT	LAND	TAX DESCRIPTION	TAXABLE VALUE
CURRENT OWNERS ADDRESS	PARCEL SIZE/GRID COORD	TOTAL	SPECIAL DISTRICTS	TAX AMOUNT
***** 9.058-5-37 *****				
9.058-5-37	4 East Ave			ACCT 1- 86- 9
Wallenhorst Werner	210 1 Family Res		Basic Star 41854	BILL 6053
4 East Ave	Massena 1 405801	8,300	Massena Central Sch	30,000
Massena, NY 13662	Lot 23	75,000		1,363.72
	Hosmer Tract			
	res 1 fam w/abv gr pool			
	FRNT 83.00 DPTH 165.00			
	EAST-0351516 NRTH-1798990			
	DEED BOOK 1110 PG-647			
	FULL MARKET VALUE	75,000		
			TOTAL TAX ---	818.23**
			DATE #1	09/30/15
			AMT DUE	818.23
***** 9.057-3-16.11 *****				
9.057-3-16.11	210 Maple St			ACCT 1-558- 9.1
Walsh Helen (LU)	210 1 Family Res		Enhanced S 41834	BILL 6054
210 Maple St	Massena 1 405801	78,900	Massena Central Sch	65,300
Massena, NY 13662	Lots 1-12, 2-10-Blk A & B	190,000		3,454.75
	Newton Estates			
	205x324x127x160x333			
	ACRES 2.00			
	EAST-0349592 NRTH-1798619			
	DEED BOOK 2006 PG-846			
	FULL MARKET VALUE	190,000		
			TOTAL TAX ---	2,349.75**
			DATE #1	09/30/15
			AMT DUE	2,349.75
***** 9.057-3-13.3 *****				
9.057-3-13.3	201 Maple St			ACCT 1-588-8.3
Walsh Joann	210 1 Family Res - WTRFNT		Basic Star 41854	BILL 6055
201 Maple St	Massena 1 405801	97,000	Massena Central Sch	30,000
Massena, NY 13662	Residence One Family	355,000		6,454.92
	River & Acreage			
	Res W/ex Acreage & River			
	FRNT 452.00 DPTH			
	ACRES 7.50			
	EAST-0349894 NRTH-1798178			
	DEED BOOK 2003 PG-15641			
	FULL MARKET VALUE	355,000		
			TOTAL TAX ---	5,909.43**
			DATE #1	09/30/15
			AMT DUE	5,909.43
*****				

STATE OF NEW YORK  
 COUNTY - St Lawrence  
 SCHOOL - Massena 1  
 TOWN - Massena  
 VILLAGE - Massena  
 SWIS - 405801

2 0 1 5 S C H O O L T A X R O L L  
 T A X A B L E SECTION OF THE ROLL - 1  
 OWNERS NAME SEQUENCE  
 UNIFORM PERCENT OF VALUE IS 100.00

PAGE 2161  
 VALUATION DATE-JUL 01, 2014  
 TAXABLE STATUS DATE-MAR 01, 2015

TAX MAP PARCEL NUMBER	PROPERTY LOCATION & CLASS	ASSESSMENT	EXEMPTION CODE-----	SCHOOL
CURRENT OWNERS NAME	SCHOOL DISTRICT	LAND	TAX DESCRIPTION	TAXABLE VALUE
CURRENT OWNERS ADDRESS	PARCEL SIZE/GRID COORD	TOTAL	SPECIAL DISTRICTS	TAX AMOUNT
*****				
9.066-8-16	11 Windsor Rd 210 1 Family Res		Basic Star 41854	9.066-8-16
Wanke Ashley	Massena 1 405801	31,300	Massena Central Sch	ACCT 1-423- 2
Wanke Judith	Lot 18,Pt Lt 17&19 Blk E	170,000		BILL 6056
11 Windsor Rd	Westwood Tract			30,000
Massena, NY 13662	Residence-One Family			3,091.09
	FRNT 163.00 DPTH 135.00			
	BANK8888830			
	EAST-0351777 NRTH-1795989			
	DEED BOOK 2010 PG-15079			
	FULL MARKET VALUE	170,000		
			TOTAL TAX ---	2,545.60**
				DATE #1 09/30/15
				AMT DUE 2,545.60
*****				
9.051-11-20	35 Belmont St 210 1 Family Res		Basic Star 41854	9.051-11-20
Ward Gerald J	Massena 1 405801	6,200	Massena Central Sch	ACCT 1-559- 8
Ward Karen	Lot 4	53,000		BILL 6057
35 Belmont St	Blk 35 Pgr			30,000
Massena, NY 13662	1 Fam Res			963.69
	FRNT 50.00 DPTH 125.00			
	EAST-0354983 NRTH-1801658			
	DEED BOOK 1100 PG-547			
	FULL MARKET VALUE	53,000		
			TOTAL TAX ---	418.20**
				DATE #1 09/30/15
				AMT DUE 418.20
*****				
9.042-1-39	5 Owl Ave 210 1 Family Res		Basic Star 41854	9.042-1-39
Ward James	Massena 1 405801	27,500	Massena Central Sch	ACCT 1-446-4.14
Ward Mary	Lot # 5	169,000		BILL 6058
5 Owl Ave	Madison Subdivision			30,000
Massena, NY 13662	FRNT 80.00 DPTH 194.00			3,072.91
	EAST-0352532 NRTH-1802681			
	DEED BOOK 1062 PG-748			
	FULL MARKET VALUE	169,000		
			TOTAL TAX ---	2,527.42**
				DATE #1 09/30/15
				AMT DUE 2,527.42
*****				

STATE OF NEW YORK  
 COUNTY - St Lawrence  
 SCHOOL - Massena 1  
 TOWN - Massena  
 VILLAGE - Massena  
 SWIS - 405801

2 0 1 5 S C H O O L T A X R O L L  
 T A X A B L E SECTION OF THE ROLL - 1  
 OWNERS NAME SEQUENCE  
 UNIFORM PERCENT OF VALUE IS 100.00

PAGE 2162  
 VALUATION DATE-JUL 01, 2014  
 TAXABLE STATUS DATE-MAR 01, 2015

TAX MAP PARCEL NUMBER	PROPERTY LOCATION & CLASS	ASSESSMENT	EXEMPTION CODE-----	SCHOOL
CURRENT OWNERS NAME	SCHOOL DISTRICT	LAND	TAX DESCRIPTION	TAXABLE VALUE
CURRENT OWNERS ADDRESS	PARCEL SIZE/GRID COORD	TOTAL	SPECIAL DISTRICTS	TAX AMOUNT
***** 10.069-1-68 *****				
10.069-1-68	265 Bayley Rd			ACCT 1-301- 6
Ward Joseph	210 1 Family Res		Enhanced S 41834	BILL 6059
265 Bayley Rd	Massena 1 405801	13,900	Massena Central Sch	65,300
Massena, NY 13662	Res-One Family	71,800		1,305.53
	FRNT 98.00 DPTH 140.00			
	EAST-0363265 NRTH-1795134			
	DEED BOOK 994 PG-00387			
	FULL MARKET VALUE	71,800		
			TOTAL TAX ---	200.53**
			DATE #1	09/30/15
			AMT DUE	200.53
***** 9.068-13-30 *****				
9.068-13-30	23 Howard St			ACCT 1-243- 8
Ward Joseph M	210 1 Family Res		Basic Star 41854	BILL 6060
1886 Cimarron Trl	Massena 1 405801	6,500	Massena Central Sch	30,000
Grapevine, TX 76051	Lot 11 Blk 9	59,000		1,072.79
	R.v.t.			
	Res-One Family W/life Use			
	FRNT 50.00 DPTH 140.00			
	EAST-0358188 NRTH-1796708			
	DEED BOOK 2007 PG-598			
	FULL MARKET VALUE	59,000		
			TOTAL TAX ---	527.30**
			DATE #1	09/30/15
			AMT DUE	527.30
***** 10.053-2-25 *****				
10.053-2-25	14 Cummings St			ACCT 1-159- 4
Ward Kevin S	210 1 Family Res		Basic Star 41854	BILL 6061
Ward Rena S	Massena 1 405801	11,100	Massena Central Sch	30,000
14 Cummings St	Lot 21 Blk 436	70,000		1,272.80
Massena, NY 13662	Southern Dev			
	Residence One Family			
	FRNT 60.00 DPTH 125.00			
	EAST-0360975 NRTH-1798640			
	DEED BOOK 2013 PG-13271			
	FULL MARKET VALUE	70,000		
			TOTAL TAX ---	727.31**
			DATE #1	09/30/15
			AMT DUE	727.31
*****				

STATE OF NEW YORK  
 COUNTY - St Lawrence  
 SCHOOL - Massena 1  
 TOWN - Massena  
 VILLAGE - Massena  
 SWIS - 405801

2 0 1 5 S C H O O L T A X R O L L  
 T A X A B L E SECTION OF THE ROLL - 1  
 OWNERS NAME SEQUENCE  
 UNIFORM PERCENT OF VALUE IS 100.00

PAGE 2163  
 VALUATION DATE-JUL 01, 2014  
 TAXABLE STATUS DATE-MAR 01, 2015

TAX MAP PARCEL NUMBER	PROPERTY LOCATION & CLASS	ASSESSMENT	EXEMPTION CODE-----	SCHOOL
CURRENT OWNERS NAME	SCHOOL DISTRICT	LAND	TAX DESCRIPTION	TAXABLE VALUE
CURRENT OWNERS ADDRESS	PARCEL SIZE/GRID COORD	TOTAL	SPECIAL DISTRICTS	TAX AMOUNT
***** 9.068-9-22 *****				
9.068-9-22	7 Stearns St			ACCT 1-490- 2
Ward Richard R Jr	210 1 Family Res		Basic Star 41854	BILL 6062
7 Stearns St	Massena 1 405801	6,200	Massena Central Sch	30,000
Massena, NY 13662	Lot 19 Blk 103	41,000		745.50
	Tyo Tract			
	Res. One Family			
	FRNT 50.00 DPTH 125.00			
	EAST-0359389 NRTH-1796974			
	DEED BOOK 1043 PG-00488			
	FULL MARKET VALUE	41,000		
			TOTAL TAX ---	200.01**
				DATE #1 09/30/15
				AMT DUE 200.01
***** 9.083-6-36 *****				
9.083-6-36	268 Prospect Ave			ACCT 1-456- 3
Ward Richard R Jr.	210 1 Family Res		Massena Central Sch	BILL 6063
268 Prospect Ave	Massena 1 405801	7,000		509.12
Massena, NY 13662	Lot 10 Blk 20	28,000		
	Nightengale Tr			
	FRNT 65.00 DPTH 134.00			
	BANK8888869			
	EAST-0355411 NRTH-1792733			
	DEED BOOK 2008 PG-9949			
	FULL MARKET VALUE	28,000		
			TOTAL TAX ---	509.12**
				DATE #1 09/30/15
				AMT DUE 509.12
***** 9.042-1-33 *****				
9.042-1-33	11 Owl Ave			ACCT 1-446-4.8
Ward Tad D	210 1 Family Res		Basic Star 41854	BILL 6064
Ward Melissa C	Massena 1 405801	28,900	Massena Central Sch	30,000
11 Owl Ave	Lot #11	168,000		3,054.72
Massena, NY 13662	Madison Subdiv			
	FRNT 90.00 DPTH 200.00			
	BANK8888830			
	EAST-0352101 NRTH-1802397			
	DEED BOOK 2007 PG-6071			
	FULL MARKET VALUE	168,000		
			TOTAL TAX ---	2,509.23**
				DATE #1 09/30/15
				AMT DUE 2,509.23
*****				

STATE OF NEW YORK  
 COUNTY - St Lawrence  
 SCHOOL - Massena 1  
 TOWN - Massena  
 VILLAGE - Massena  
 SWIS - 405801

2 0 1 5 S C H O O L T A X R O L L  
 T A X A B L E SECTION OF THE ROLL - 1  
 OWNERS NAME SEQUENCE  
 UNIFORM PERCENT OF VALUE IS 100.00

PAGE 2164  
 VALUATION DATE-JUL 01, 2014  
 TAXABLE STATUS DATE-MAR 01, 2015

TAX MAP PARCEL NUMBER	PROPERTY LOCATION & CLASS	ASSESSMENT	EXEMPTION CODE-----	SCHOOL
CURRENT OWNERS NAME	SCHOOL DISTRICT	LAND	TAX DESCRIPTION	TAXABLE VALUE
CURRENT OWNERS ADDRESS	PARCEL SIZE/GRID COORD	TOTAL	SPECIAL DISTRICTS	TAX AMOUNT
*****				
9.051-4-17	111 Bishop Ave			9.051-4-17
Ward William J	210 1 Family Res		Basic Star 41854	ACCT 1-144- 1
Ward Wendy A	Massena 1 405801	5,600	Massena Central Sch	BILL 6065
111 Bishop Ave	Lot 4 Blk 25	43,000		30,000
Massena, NY 13662	P.g.r.			781.86
	Residence-One Family			
	FRNT 50.00 DPTH 150.00			
	EAST-0355819 NRTH-1800212			
	DEED BOOK 1040 PG-00616			
	FULL MARKET VALUE	43,000		
			TOTAL TAX ---	236.37**
				DATE #1 09/30/15
				AMT DUE 236.37
*****				
9.051-2-41	68 Liberty Ave			9.051-2-41
Ware Carson	210 1 Family Res		Enhanced S 41834	ACCT 1-299- 8
Ware Donna	Massena 1 405801	5,600	Massena Central Sch	BILL 6066
68 Liberty Ave	Lot 24 Blk 31	51,000		51,000
Massena, NY 13662	P.g.r.			927.33
	RES 1 FAM W/DET GARAGE			
	FRNT 50.00 DPTH 150.00			
	EAST-0357112 NRTH-1800748			
	DEED BOOK 1035 PG-00121			
	FULL MARKET VALUE	51,000		
			TOTAL TAX ---	0.00**
*****				
9.075-3-16	58 Grove St			9.075-3-16
Warnock Christina	210 1 Family Res		Basic Star 41854	ACCT 1-499- 1
58 Grove St	Massena 1 405801	6,700	Massena Central Sch	BILL 6067
Massena, NY 13662	Lot 10 Blk	59,000		30,000
	Mapleview			1,072.79
	Residence-One Family			
	FRNT 50.00 DPTH 150.00			
	BANK8888830			
	EAST-0356336 NRTH-1795244			
	DEED BOOK 2001 PG-1374			
	FULL MARKET VALUE	59,000		
			TOTAL TAX ---	527.30**
				DATE #1 09/30/15
				AMT DUE 527.30
*****				



STATE OF NEW YORK  
 COUNTY - St Lawrence  
 SCHOOL - Massena 1  
 TOWN - Massena  
 VILLAGE - Massena  
 SWIS - 405801

2 0 1 5 S C H O O L T A X R O L L  
 T A X A B L E SECTION OF THE ROLL - 1  
 OWNERS NAME SEQUENCE  
 UNIFORM PERCENT OF VALUE IS 100.00

TAX MAP PARCEL NUMBER	PROPERTY LOCATION & CLASS	ASSESSMENT	EXEMPTION CODE-----	SCHOOL
CURRENT OWNERS NAME	SCHOOL DISTRICT	LAND	TAX DESCRIPTION	TAXABLE VALUE
CURRENT OWNERS ADDRESS	PARCEL SIZE/GRID COORD	TOTAL	SPECIAL DISTRICTS	TAX AMOUNT
***** 9.068-8-25 *****				
9.068-8-25	54 Curtis Ave			ACCT 1-384- 9
Warnock Michele E	210 1 Family Res		Basic Star 41854	BILL 6068
54 Curtis St	Massena 1 405801	6,200	Massena Central Sch	30,000
Massena, NY 13662	Lot 19 Blk 104	46,000		836.41
	Tyo Tract			
	Residence-One Family			
	FRNT 50.00 DPTH 124.00			
	BANK8888830			
	EAST-0359415 NRTH-1797454			
	DEED BOOK 2009 PG-14605			
	FULL MARKET VALUE	46,000		
			TOTAL TAX ---	290.92**
				DATE #1 09/30/15
				AMT DUE 290.92
***** 16.027-2-25 *****				
16.027-2-25	33 Depot St			ACCT 1-312- 1
Warnock Steve	210 1 Family Res		Massena Central Sch	BILL 6069
Warnock Juanita	Massena 1 405801	5,500		418.21
29 Depot St	FRNT 30.00 DPTH 191.00	23,000		
Massena, NY 13662	EAST-0356572 NRTH-1791778			
	DEED BOOK 2000 PG-20540			
	FULL MARKET VALUE	23,000		
			TOTAL TAX ---	418.21**
				DATE #1 09/30/15
				AMT DUE 418.21
***** 16.027-2-24 *****				
16.027-2-24	29 Depot St			ACCT 1- 80- 7
Warnock Steven	220 2 Family Res		Basic Star 41854	BILL 6070
Warnock Juanita	Massena 1 405801	7,900	Massena Central Sch	30,000
29 Depot St	Residence-One Family	40,000		727.32
Massena, NY 13662	FRNT 64.00 DPTH 190.00			
	BANK8888830			
	EAST-0356544 NRTH-1791818			
	DEED BOOK 1069 PG-244			
	FULL MARKET VALUE	40,000		
			TOTAL TAX ---	181.83**
				DATE #1 09/30/15
				AMT DUE 181.83
***** 9.058-4-33 *****				
9.058-4-33	8 George St			ACCT 1-519- 7
Warren Lawrence	210 1 Family Res		Basic Star 41854	BILL 6071
Warren Susan	Massena 1 405801	9,500	Massena Central Sch	30,000
8 George St	Residence One Family	78,000		1,418.26
Massena, NY 13662	FRNT 100.00 DPTH 200.00			
	EAST-0353565 NRTH-1798119			
	DEED BOOK 986 PG-00596			
	FULL MARKET VALUE	78,000		
			TOTAL TAX ---	872.77**
				DATE #1 09/30/15
				AMT DUE 872.77
*****				



STATE OF NEW YORK  
 COUNTY - St Lawrence  
 SCHOOL - Massena 1  
 TOWN - Massena  
 VILLAGE - Massena  
 SWIS - 405801

2 0 1 5 S C H O O L T A X R O L L  
 T A X A B L E SECTION OF THE ROLL - 1  
 OWNERS NAME SEQUENCE  
 UNIFORM PERCENT OF VALUE IS 100.00

TAX MAP PARCEL NUMBER	PROPERTY LOCATION & CLASS	ASSESSMENT	EXEMPTION CODE-----	SCHOOL
CURRENT OWNERS NAME	SCHOOL DISTRICT	LAND	TAX DESCRIPTION	TAXABLE VALUE
CURRENT OWNERS ADDRESS	PARCEL SIZE/GRID COORD	TOTAL	SPECIAL DISTRICTS	TAX AMOUNT
***** 9.058-4-34 *****				
9.058-4-34	12 George St			ACCT 1-561- 7 BILL 6072
Warren Lawrence E	311 Res vac land		Massena Central Sch	7,400 134.55
Warren Susan L	Massena 1 405801	7,400		
8 George St	Residence 1 Family	7,400		
Massena, NY 13662	FRNT 51.00 DPTH 200.00			
	EAST-0353551 NRTH-1798212			
	DEED BOOK 2012 PG-2012			
	FULL MARKET VALUE	7,400		
TOTAL TAX ---				134.55**
				DATE #1 09/30/15
				AMT DUE 134.55
***** 9.059-12-22 *****				
9.059-12-22	7 Maiden Ln			ACCT 1-122- 3. 1 BILL 6073
Warren Sallie L&Terry J(LU)	210 1 Family Res		Enhanced S 41834	62,000
Ashley Constance V (LU)	Massena 1 405801	15,500	Massena Central Sch	62,000 1,127.34
7 Maiden Ln	Part Lot 7.1,Blk 7	62,000		
Massena, NY 13662-1789	Pgr			
	FRNT 140.00 DPTH 158.00			
	EAST-0357165 NRTH-1798988			
PRIOR OWNER ON 3/01/2015	DEED BOOK 2012 PG-12272			
Warren Sallie L&Terry J(LU)	FULL MARKET VALUE	62,000		
TOTAL TAX ---				22.34**
				DATE #1 09/30/15
				AMT DUE 22.34
***** 9.057-2-18 *****				
9.057-2-18	5 Claremont Ave			ACCT 1-561- 9 BILL 6074
Warren Wendell D (LU)	210 1 Family Res		Enhanced S 41834	65,300
Warren Effie L (LU)	Massena 1 405801	24,000	Massena Central Sch	85,000 1,545.54
5 Claremont Ave	Part Lot 15 & 16 Blk 702C	85,000		
Massena, NY 13662	Newton Estates			
	Res 1 Fam Life U Warrens			
	FRNT 92.00 DPTH 120.00			
	EAST-0350259 NRTH-1798933			
	DEED BOOK 2007 PG-3190			
	FULL MARKET VALUE	85,000		
TOTAL TAX ---				440.54**
				DATE #1 09/30/15
				AMT DUE 440.54
***** 9.068-14-21 *****				
9.068-14-21	45 Brighton St			ACCT 1- 61- 8 BILL 6075
Warriner Kelly A	210 1 Family Res		Basic Star 41854	30,000
45 Brighton St	Massena 1 405801	6,700	Massena Central Sch	56,000 1,018.24
Massena, NY 13662	Lot 65	56,000		
	Oakmont Tract			
	Residence-One Family			
	FRNT 50.00 DPTH 150.00			
	EAST-0358043 NRTH-1796248			
	DEED BOOK 1089 PG-995			
	FULL MARKET VALUE	56,000		
TOTAL TAX ---				472.75**
				DATE #1 09/30/15

AMT DUE 472.75

\*\*\*\*\*

STATE OF NEW YORK  
 COUNTY - St Lawrence  
 SCHOOL - Massena 1  
 TOWN - Massena  
 VILLAGE - Massena  
 SWIS - 405801

2 0 1 5 S C H O O L T A X R O L L  
 T A X A B L E SECTION OF THE ROLL - 1  
 OWNERS NAME SEQUENCE  
 UNIFORM PERCENT OF VALUE IS 100.00

PAGE 2167  
 VALUATION DATE-JUL 01, 2014  
 TAXABLE STATUS DATE-MAR 01, 2015

TAX MAP PARCEL NUMBER	PROPERTY LOCATION & CLASS	ASSESSMENT	EXEMPTION CODE-----	SCHOOL
CURRENT OWNERS NAME	SCHOOL DISTRICT	LAND	TAX DESCRIPTION	TAXABLE VALUE
CURRENT OWNERS ADDRESS	PARCEL SIZE/GRID COORD	TOTAL	SPECIAL DISTRICTS	TAX AMOUNT
*****				
16.027-2-3	72 Cook St			16.027-2-3
Waters Eva P	210 1 Family Res - WTRFNT		Basic Star 41854	ACCT 1-492- 7
72 Cook St	Massena 1 405801	15,300	Massena Central Sch	BILL 6076
Massena, NY 13662	Residence One Family	36,000		30,000
	FRNT 56.00 DPTH 230.00			654.58
	EAST-0355187 NRTH-1791582			
	DEED BOOK 2003 PG-5010			
	FULL MARKET VALUE	36,000		
			TOTAL TAX ---	109.09**
			DATE #1	09/30/15
			AMT DUE	109.09
*****				
9.066-3-23	1 Ransom Ave			9.066-3-23
Watkins Clauden	210 1 Family Res		Basic Star 41854	ACCT 1-182- 1
1 Ransom Ave	Massena 1 405801	14,300	Massena Central Sch	BILL 6077
Massena, NY 13662	Lot 1	67,000		30,000
	Blk 5			1,218.25
	Residence One Family			
	FRNT 50.00 DPTH 87.00			
	BANK8888830			
	EAST-0353187 NRTH-1796888			
	DEED BOOK 2003 PG-1104			
	FULL MARKET VALUE	67,000		
			TOTAL TAX ---	672.76**
			DATE #1	09/30/15
			AMT DUE	672.76
*****				
9.068-14-32	58 Parker Ave			9.068-14-32
Watkins Lisa M	210 1 Family Res		Basic Star 41854	ACCT 1-210- 2
Watkins Dean A	Massena 1 405801	5,800	Massena Central Sch	BILL 6078
58 Parker Ave	Lot 108	32,000		30,000
Massena, NY 13662	Oakmont Blk			581.85
	RESIDENCE ONE FAMILY			
	FRNT 40.00 DPTH 140.00			
	EAST-0357574 NRTH-1795945			
	DEED BOOK 2002 PG-9540			
	FULL MARKET VALUE	32,000		
			TOTAL TAX ---	36.36**
			DATE #1	09/30/15
			AMT DUE	36.36
*****				

STATE OF NEW YORK  
 COUNTY - St Lawrence  
 SCHOOL - Massena 1  
 TOWN - Massena  
 VILLAGE - Massena  
 SWIS - 405801

2 0 1 5 S C H O O L T A X R O L L  
 T A X A B L E SECTION OF THE ROLL - 1  
 OWNERS NAME SEQUENCE  
 UNIFORM PERCENT OF VALUE IS 100.00

TAX MAP PARCEL NUMBER	PROPERTY LOCATION & CLASS	ASSESSMENT	EXEMPTION CODE-----	SCHOOL
CURRENT OWNERS NAME	SCHOOL DISTRICT	LAND	TAX DESCRIPTION	TAXABLE VALUE
CURRENT OWNERS ADDRESS	PARCEL SIZE/GRID COORD	TOTAL	SPECIAL DISTRICTS	TAX AMOUNT
***** 9.050-1-8 *****				
18 Lawrence St				ACCT 1-298- 6 BILL 6079
9.050-1-8	210 1 Family Res		Basic Star 41854	30,000
Webber Blaine	Massena 1 405801	14,300	Massena Central Sch	135,000 2,454.69
Webber Barbara	Lot 3 & Pt Lot 2 Blk B	135,000		
33 Amherst Rd	115X135X102X135			
Massena, NY 13662	See Notes			
	FRNT 115.00 DPTH 135.00			
	EAST-0352384 NRTH-1801836			
	DEED BOOK 1039 PG-00583			
	FULL MARKET VALUE	135,000		
TOTAL TAX ---				1,909.20**
				DATE #1 09/30/15
				AMT DUE 1,909.20
***** 9.082-5-16 *****				
33 Amherst Rd				ACCT 1-563- 1 BILL 6080
9.082-5-16	210 1 Family Res		Basic Star 41854	30,000
Webber Blaine	Massena 1 405801	6,800	Massena Central Sch	52,000 945.51
33 Amherst Rd	Lot 43	52,000		
Massena, NY 13662	Buckeye Tract			
	Res-One Family			
	FRNT 65.00 DPTH 125.00			
	EAST-0354181 NRTH-1793318			
	DEED BOOK 2013 PG-13663			
	FULL MARKET VALUE	52,000		
TOTAL TAX ---				400.02**
				DATE #1 09/30/15
				AMT DUE 400.02
***** 9.058-3-30 *****				
74 Maple St				ACCT 1-437- 8 BILL 6081
9.058-3-30	220 2 Family Res		Basic Star 41854	30,000
Webber Bruce R	Massena 1 405801	7,000	Massena Central Sch	50,000 909.14
74 Maple St	Two Family Residence	50,000		
Massena, NY 13662	FRNT 50.00 DPTH 167.00			
	EAST-0353741 NRTH-1799212			
	DEED BOOK 1036 PG-00649			
	FULL MARKET VALUE	50,000		
TOTAL TAX ---				363.65**
				DATE #1 09/30/15
				AMT DUE 363.65
*****				

STATE OF NEW YORK  
 COUNTY - St Lawrence  
 SCHOOL - Massena 1  
 TOWN - Massena  
 VILLAGE - Massena  
 SWIS - 405801

2 0 1 5 S C H O O L T A X R O L L  
 T A X A B L E SECTION OF THE ROLL - 1  
 OWNERS NAME SEQUENCE  
 UNIFORM PERCENT OF VALUE IS 100.00

PAGE 2169  
 VALUATION DATE-JUL 01, 2014  
 TAXABLE STATUS DATE-MAR 01, 2015

TAX MAP PARCEL NUMBER	PROPERTY LOCATION & CLASS	ASSESSMENT	EXEMPTION CODE-----	SCHOOL
CURRENT OWNERS NAME	SCHOOL DISTRICT	LAND	TAX DESCRIPTION	TAXABLE VALUE
CURRENT OWNERS ADDRESS	PARCEL SIZE/GRID COORD	TOTAL	SPECIAL DISTRICTS	TAX AMOUNT
*****				
9.058-4-40	42 George St			9.058-4-40
Webster Christopher	210 1 Family Res		Basic Star 41854	ACCT 1-163- 1
Webster Jamie	Massena 1 405801	6,400	Massena Central Sch	BILL 6082
42 George St	Residence One Family	62,000		30,000
Massena, NY 13662	FRNT 38.00 DPTH 219.00			1,127.34
	BANK8888869			
	EAST-0353487 NRTH-1798624			
	DEED BOOK 2004 PG-22520			
	FULL MARKET VALUE	62,000		
			TOTAL TAX ---	581.85**
				DATE #1 09/30/15
				AMT DUE 581.85
*****				
9.083-6-43	254 Prospect Ave			9.083-6-43
Weegar Mary D	210 1 Family Res		Aged - Sch 41804	ACCT 1-391- 5
254 Prospect Ave	Massena 1 405801	6,700	Enhanced S 41834	BILL 6083
Massena, NY 13662	Lot 4 Blk 20	31,000	Massena Central Sch	15,500
	Nightengale Tract			281.83
	FRNT 55.00 DPTH 138.00			
	EAST-0355206 NRTH-1793050			
	DEED BOOK 991 PG-00379			
	FULL MARKET VALUE	31,000		
			TOTAL TAX ---	0.00**
*****				
9.042-3-25	152 McKinley Ave			9.042-3-25
Weinert Mary L (LU)	210 1 Family Res		Enhanced S 41834	ACCT 1-563- 7
Hockey David J	Massena 1 405801	7,300	Massena Central Sch	BILL 6084
152 McKinley Ct	Lot 11 Blk 48	54,000		54,000
Massena, NY 13662	Homecroft Tract			981.88
	FRNT 50.00 DPTH 105.00			
	EAST-0353654 NRTH-1802980			
	DEED BOOK 1103 PG-548			
	FULL MARKET VALUE	54,000		
			TOTAL TAX ---	0.00**
*****				
9.068-8-2	10 Alden St			9.068-8-2
Weinrich Elli	210 1 Family Res		Massena Central Sch	ACCT 1- 36- 7
185 River Dr	Massena 1 405801	6,200		BILL 6085
Massena, NY 13662	Lot 2 Blk 104	42,000		42,000
	Tyo Tract			763.68
	Res 1 Fam On Land Contrac			
	FRNT 50.00 DPTH 125.00			
	EAST-0359538 NRTH-1797373			
	DEED BOOK 984 PG-00269			
	FULL MARKET VALUE	42,000		
			TOTAL TAX ---	763.68**
				DATE #1 09/30/15
				AMT DUE 763.68
*****				

STATE OF NEW YORK  
 COUNTY - St Lawrence  
 SCHOOL - Massena 1  
 TOWN - Massena  
 VILLAGE - Massena  
 SWIS - 405801

2 0 1 5 S C H O O L T A X R O L L  
 T A X A B L E SECTION OF THE ROLL - 1  
 OWNERS NAME SEQUENCE  
 UNIFORM PERCENT OF VALUE IS 100.00

PAGE 2170  
 VALUATION DATE-JUL 01, 2014  
 TAXABLE STATUS DATE-MAR 01, 2015

TAX MAP PARCEL NUMBER	PROPERTY LOCATION & CLASS	ASSESSMENT	EXEMPTION CODE-----	SCHOOL
CURRENT OWNERS NAME	SCHOOL DISTRICT	LAND	TAX DESCRIPTION	TAXABLE VALUE
CURRENT OWNERS ADDRESS	PARCEL SIZE/GRID COORD	TOTAL	SPECIAL DISTRICTS	TAX AMOUNT
***** 9.067-5-38 *****				
35 Walnut Ave				ACCT 1- 14- 2 BILL 6086
9.067-5-38	210 1 Family Res		Basic Star 41854	30,000
Weir Tara A	Massena 1 405801	16,800	Massena Central Sch	59,000 1,072.79
35 Walnut Ave	Lot 30 Blk Map 2	59,000		
Massena, NY 13662-2024	J E Clary Tract			
	Residence 1 Family			
	FRNT 50.00 DPTH 150.00			
	EAST-0356649 NRTH-1796238			
	DEED BOOK 2011 PG-10022			
	FULL MARKET VALUE	59,000		
			TOTAL TAX ---	527.30**
				DATE #1 09/30/15
				AMT DUE 527.30
***** 9.043-2-31 *****				
66 Roosevelt St				ACCT 1-134- 7 BILL 6087
9.043-2-31	210 1 Family Res		Enhanced S 41834	37,000
Wells (LU) Betty J	Massena 1 405801	8,800	Massena Central Sch	37,000 672.77
66 Roosevelt St	Lot 10 Blk 42	37,000		
Massena, NY 13662	Homecroft Tract			
	FRNT 70.00 DPTH 125.00			
	EAST-0355094 NRTH-1802221			
	DEED BOOK 2013 PG-7146			
	FULL MARKET VALUE	37,000		
			TOTAL TAX ---	0.00**
***** 9.082-5-56 *****				
6 Colgate Dr				ACCT 1-564- 5 BILL 6088
9.082-5-56	210 1 Family Res		Enhanced S 41834	45,000
Wells David A (LU)	Massena 1 405801	6,900	Massena Central Sch	45,000 818.23
Wells Marlene (LU)	Lot 98	45,000		
6 Colgate Dr	Buckeye Tract			
Massena, NY 13662	Res-One Family			
	FRNT 65.00 DPTH 130.00			
	EAST-0354151 NRTH-1792446			
	DEED BOOK 2013 PG-2578			
	FULL MARKET VALUE	45,000		
			TOTAL TAX ---	0.00**
***** 9.066-12-15 *****				
11 Clark St				ACCT 1-332- 9 BILL 6089
9.066-12-15	210 1 Family Res		Basic Star 41854	30,000
Wells David L	Massena 1 405801	17,500	Massena Central Sch	69,000 1,254.62
Wells Judy M	Lot 3	69,000		
11 Clark St	Andrews Tract			
Massena, NY 13662	Residence-1 Family			
	FRNT 63.40 DPTH 164.00			
	EAST-0354157 NRTH-1797183			
	DEED BOOK 1035 PG-00711			
	FULL MARKET VALUE	69,000		
			TOTAL TAX ---	709.13**
				DATE #1 09/30/15
				AMT DUE 709.13
*****				





STATE OF NEW YORK  
 COUNTY - St Lawrence  
 SCHOOL - Massena 1  
 TOWN - Massena  
 VILLAGE - Massena  
 SWIS - 405801

2 0 1 5 S C H O O L T A X R O L L  
 T A X A B L E SECTION OF THE ROLL - 1  
 OWNERS NAME SEQUENCE  
 UNIFORM PERCENT OF VALUE IS 100.00

PAGE 2171  
 VALUATION DATE-JUL 01, 2014  
 TAXABLE STATUS DATE-MAR 01, 2015

TAX MAP PARCEL NUMBER	PROPERTY LOCATION & CLASS	ASSESSMENT	EXEMPTION CODE-----	SCHOOL
CURRENT OWNERS NAME	SCHOOL DISTRICT	LAND	TAX DESCRIPTION	TAXABLE VALUE
CURRENT OWNERS ADDRESS	PARCEL SIZE/GRID COORD	TOTAL	SPECIAL DISTRICTS	TAX AMOUNT
***** 9.057-9-9 *****				
9.057-9-9	9 West Ave			BILL 6090
Wells Denville	210 1 Family Res		Enhanced S 41834	63,000
Wells Andra	Massena 1 405801	8,300	Massena Central Sch	1,145.52
9 West Ave	Lot # 19	63,000		
Massena, NY 13662	Hosmer Tract			
	Residence One Family			
	FRNT 88.00 DPTH 165.00			
	EAST-0351398 NRTH-1798717			
	DEED BOOK 1086 PG-900			
	FULL MARKET VALUE	63,000		
			TOTAL TAX ---	40.52**
				DATE #1 09/30/15
				AMT DUE 40.52
***** 9.066-4-31 *****				
9.066-4-31	21 Ransom Ave			ACCT 1-131- 8 BILL 6091
Wells Kenneth	210 1 Family Res		Basic Star 41854	30,000
Wells Patricia	Massena 1 405801	25,500	Massena Central Sch	1,709.19
21 Ransom Ave	Lot 4 Blk 8	94,000		
Massena, NY 13662	Nightengale Tract			
	Residence-One Family			
	FRNT 80.00 DPTH 153.00			
	EAST-0353568 NRTH-1796366			
	DEED BOOK 1999 PG-10311			
	FULL MARKET VALUE	94,000		
			TOTAL TAX ---	1,163.70**
				DATE #1 09/30/15
				AMT DUE 1,163.70
***** 9.042-4-77 *****				
9.042-4-77	29 Kennedy Ct			ACCT 1-141- 1 BILL 6092
Wells Kim	210 1 Family Res		Basic Star 41854	30,000
Wells Sheila	Massena 1 405801	6,700	Massena Central Sch	872.78
29 Kennedy Ct	Lot 24 Blk 51	48,000		
Massena, NY 13662	Homecroft Tract			
	FRNT 50.00 DPTH 120.00			
	EAST-0354112 NRTH-1802750			
	DEED BOOK 922 PG-00096			
	FULL MARKET VALUE	48,000		
			TOTAL TAX ---	327.29**
				DATE #1 09/30/15
				AMT DUE 327.29

\*\*\*\*\*

STATE OF NEW YORK  
 COUNTY - St Lawrence  
 SCHOOL - Massena 1  
 TOWN - Massena  
 VILLAGE - Massena  
 SWIS - 405801

2 0 1 5 S C H O O L T A X R O L L  
 T A X A B L E SECTION OF THE ROLL - 1  
 OWNERS NAME SEQUENCE  
 UNIFORM PERCENT OF VALUE IS 100.00

PAGE 2172  
 VALUATION DATE-JUL 01, 2014  
 TAXABLE STATUS DATE-MAR 01, 2015

TAX MAP PARCEL NUMBER	PROPERTY LOCATION & CLASS	ASSESSMENT	EXEMPTION CODE-----	SCHOOL
CURRENT OWNERS NAME	SCHOOL DISTRICT	LAND	TAX DESCRIPTION	TAXABLE VALUE
CURRENT OWNERS ADDRESS	PARCEL SIZE/GRID COORD	TOTAL	SPECIAL DISTRICTS	TAX AMOUNT
***** 9.042-1-22 *****				
53 Marie St				ACCT 1-565- 4 BILL 6093
9.042-1-22	210 1 Family Res		Basic Star 41854	30,000
Wells Kyle P	Massena 1 405801	11,800	Massena Central Sch	108,000 1,963.75
Kim Wells	Lot 8 Blk E	108,000		
29 Kennedy Ct	Northview Tract			
Massena, NY 13662	FRNT 75.00 DPTH 120.00			
	EAST-0352107 NRTH-1802212			
	DEED BOOK 2002 PG-5226			
	FULL MARKET VALUE	108,000		
			TOTAL TAX ---	1,418.26**
			DATE #1	09/30/15
			AMT DUE	1,418.26
***** 9.042-3-19 *****				
140 McKinley Ct				ACCT 1- 79- 2 BILL 6094
9.042-3-19	210 1 Family Res		Massena Central Sch	69,000 1,254.62
Wells Maryann	Massena 1 405801	6,000		
6731 NW 44th Ave	Lot 5 Blk 48	69,000		
Coconut Creek, FL 33073-1938	Homecroft Tract			
	FRNT 50.00 DPTH 80.00			
	BANK8888830			
	EAST-0353422 NRTH-1802840			
	DEED BOOK 2003 PG-9136			
	FULL MARKET VALUE	69,000		
			TOTAL TAX ---	1,254.62**
			DATE #1	09/30/15
			AMT DUE	1,254.62
***** 9.050-7-17 *****				
31 Kathleen St				ACCT 1- 65- 7 BILL 6095
9.050-7-17	210 1 Family Res		Enhanced S 41834	58,000
Wells Maryann	Massena 1 405801	11,200	Massena Central Sch	58,000 1,054.61
31 Kathleen St	Lot 2 Blk G-1	58,000		
Massena, NY 13662	Northview Tract			
	Residence-One Family			
	FRNT 75.00 DPTH 128.00			
	EAST-0352776 NRTH-1801073			
	DEED BOOK 1045 PG-00725			
	FULL MARKET VALUE	58,000		
			TOTAL TAX ---	0.00**
***** 9.075-3-15 *****				
56 Grove St				ACCT 1-384- 4 BILL 6096
9.075-3-15	210 1 Family Res		Basic Star 41854	30,000
Wells Robert S	Massena 1 405801	6,700	Massena Central Sch	64,000 1,163.70
56 Grove St	Lot 9	64,000		
Massena, NY 13662	Mapleview Tract			
	Residence One Family			
	FRNT 50.00 DPTH 150.00			
	EAST-0356308 NRTH-1795288			
	DEED BOOK 2001 PG-3396			
	FULL MARKET VALUE	64,000		
			TOTAL TAX ---	618.21**
			DATE #1	09/30/15

AMT DUE

618.21

\*\*\*\*\*

STATE OF NEW YORK  
COUNTY - St Lawrence  
SCHOOL - Massena 1  
TOWN - Massena  
VILLAGE - Massena  
SWIS - 405801

2 0 1 5 S C H O O L T A X R O L L  
T A X A B L E SECTION OF THE ROLL - 1  
OWNERS NAME SEQUENCE  
UNIFORM PERCENT OF VALUE IS 100.00

PAGE 2173  
VALUATION DATE-JUL 01, 2014  
TAXABLE STATUS DATE-MAR 01, 2015

TAX MAP PARCEL NUMBER	PROPERTY LOCATION & CLASS	ASSESSMENT	EXEMPTION CODE-----	SCHOOL
CURRENT OWNERS NAME	SCHOOL DISTRICT	LAND	TAX DESCRIPTION	TAXABLE VALUE
CURRENT OWNERS ADDRESS	PARCEL SIZE/GRID COORD	TOTAL	SPECIAL DISTRICTS	TAX AMOUNT
*****				
9.052-1-26	33 Liberty Ave			9.052-1-26
Welsh Richard	210 1 Family Res		Basic Star 41854	ACCT 1-190- 7
Welsh Cynthia	Massena 1 405801	5,400	Massena Central Sch	BILL 6097
33 Liberty Ave	Lot 7 Blk 11	39,000		30,000
Massena, NY 13662	P.g.r.			709.13
	Residence-One Family			
	FRNT 50.00 DPTH 140.00			
	EAST-0357768 NRTH-1800149			
	DEED BOOK 1999 PG-14743			
	FULL MARKET VALUE	39,000		
			TOTAL TAX ---	163.64**
				DATE #1 09/30/15
				AMT DUE 163.64
*****				
9.050-5-10.1	116 N Main St			9.050-5-10.1
Wendy's Diner, LLC	422 Diner/lunch		Massena Central Sch	ACCT 1- 42- 4. 2
116 N Main St	Massena 1 405801	21,400		BILL 6098
Massena, NY 13662	Frankie's	84,000		84,000
	Sandwich Shop			1,527.36
	Luncheonette			
	FRNT 75.00 DPTH 200.00			
	ACRES 0.34			
	EAST-0353833 NRTH-1800250			
	DEED BOOK 2012 PG-10102			
	FULL MARKET VALUE	84,000		
			TOTAL TAX ---	1,527.36**
				DATE #1 09/30/15
				AMT DUE 1,527.36
*****				
9.042-3-12	7 Monroe Pkwy			9.042-3-12
Wereley Carolyn	210 1 Family Res		Basic Star 41854	ACCT 1-110- 3
7 Monroe Pkwy	Massena 1 405801	6,700	Massena Central Sch	BILL 6099
Massena, NY 13662	Lot 23 Blk 48	39,000		30,000
	Homecroft Tract			709.13
	FRNT 50.00 DPTH 120.00			
	EAST-0353604 NRTH-1802677			
	DEED BOOK 1014 PG-01014			
	FULL MARKET VALUE	39,000		
			TOTAL TAX ---	163.64**
				DATE #1 09/30/15
				AMT DUE 163.64
*****				

STATE OF NEW YORK  
 COUNTY - St Lawrence  
 SCHOOL - Massena 1  
 TOWN - Massena  
 VILLAGE - Massena  
 SWIS - 405801

2 0 1 5 S C H O O L T A X R O L L  
 T A X A B L E SECTION OF THE ROLL - 1  
 OWNERS NAME SEQUENCE  
 UNIFORM PERCENT OF VALUE IS 100.00

PAGE 2174  
 VALUATION DATE-JUL 01, 2014  
 TAXABLE STATUS DATE-MAR 01, 2015

TAX MAP PARCEL NUMBER	PROPERTY LOCATION & CLASS	ASSESSMENT	EXEMPTION CODE-----	SCHOOL
CURRENT OWNERS NAME	SCHOOL DISTRICT	LAND	TAX DESCRIPTION	TAXABLE VALUE
CURRENT OWNERS ADDRESS	PARCEL SIZE/GRID COORD	TOTAL	SPECIAL DISTRICTS	TAX AMOUNT
***** 9.074-12-19 *****				
9.074-12-19	37 Elm St			ACCT 1-431- 8
Westcott Eric	210 1 Family Res		Basic Star 41854	BILL 6100
Westcott Joan	Massena 1 405801	17,500	Massena Central Sch	30,000
37 Elm St	Lot 24	107,000		1,945.57
Massena, NY 13662	Joy Tract			
	Residence One Family			
	FRNT 60.00 DPTH 140.00			
	EAST-0354189 NRTH-1795774			
	DEED BOOK 1998 PG-4830			
	FULL MARKET VALUE	107,000		
			TOTAL TAX ---	1,400.08**
			DATE #1	09/30/15
			AMT DUE	1,400.08
***** 9.075-10-27 *****				
9.075-10-27	60 Douglas Rd			ACCT 1-569- 9
Westcott Eric	210 1 Family Res		Massena Central Sch	BILL 6101
Westcott Joan	Massena 1 405801	6,600		654.58
37 Elm St	Lot 127	36,000		
Massena, NY 13662	Mapleview			
	Res 1 Fam W/ 15% Vet Ex			
	FRNT 50.00 DPTH 145.00			
	BANK8888870			
	EAST-0357457 NRTH-1795429			
	DEED BOOK 2004 PG-3326			
	FULL MARKET VALUE	36,000		
			TOTAL TAX ---	654.58**
			DATE #1	09/30/15
			AMT DUE	654.58
***** 10.069-1-25 *****				
10.069-1-25	192 E Hatfield St			ACCT 1-564- 3
Whalen Jean (LU) L	210 1 Family Res		Enhanced S 41834	BILL 6102
%Elizabeth E Laneville	Massena 1 405801	12,800	Massena Central Sch	61,000
3 Bayley Rd	Lot 6 Blk 493	61,000		1,109.16
Massena, NY 13662	Domingos Tr			
	FRNT 80.00 DPTH 136.00			
	EAST-0361075 NRTH-1794151			
	DEED BOOK 2014 PG-6789			
	FULL MARKET VALUE	61,000		
			TOTAL TAX ---	4.16**
			DATE #1	09/30/15
			AMT DUE	4.16
*****				

STATE OF NEW YORK  
 COUNTY - St Lawrence  
 SCHOOL - Massena 1  
 TOWN - Massena  
 VILLAGE - Massena  
 SWIS - 405801

2 0 1 5 S C H O O L T A X R O L L  
 T A X A B L E SECTION OF THE ROLL - 1  
 OWNERS NAME SEQUENCE  
 UNIFORM PERCENT OF VALUE IS 100.00

PAGE 2175  
 VALUATION DATE-JUL 01, 2014  
 TAXABLE STATUS DATE-MAR 01, 2015

TAX MAP PARCEL NUMBER	PROPERTY LOCATION & CLASS	ASSESSMENT	EXEMPTION CODE-----	SCHOOL
CURRENT OWNERS NAME	SCHOOL DISTRICT	LAND	TAX DESCRIPTION	TAXABLE VALUE
CURRENT OWNERS ADDRESS	PARCEL SIZE/GRID COORD	TOTAL	SPECIAL DISTRICTS	TAX AMOUNT
***** 9.067-6-5 *****				
9.067-6-5	28 Laurel Ave			ACCT 1-445- 1
Whalen John	210 1 Family Res		Basic Star 41854	BILL 6103
Whalen William	Massena 1 405801	16,400	Massena Central Sch	30,000
28 Laurel Ave	Je Clary Tr Subdv	76,200		1,385.54
Massena, NY 13662	Res 1 Family W/25% Vet Ex			
	FRNT 92.00 DPTH 113.00			
	BANK8888111			
	EAST-0356187 NRTH-1796624			
	DEED BOOK 2012 PG-11228			
	FULL MARKET VALUE	76,200		
			TOTAL TAX ---	840.05**
				DATE #1 09/30/15
				AMT DUE 840.05
***** 9.074-7-23 *****				
9.074-7-23	43 Clarkson Ave			ACCT 1-567- 7
Whalen William	210 1 Family Res		Enhanced S 41834	BILL 6104
Whalen Barbara	Massena 1 405801	21,900	Massena Central Sch	65,300
43 Clarkson Ave	Lot 24 Blk B	92,000		1,672.82
Massena, NY 13662	Westwood Tract 2			
	FRNT 65.00 DPTH 140.00			
	EAST-0352922 NRTH-1795459			
	DEED BOOK 512 PG-00390			
	FULL MARKET VALUE	92,000		
			TOTAL TAX ---	567.82**
				DATE #1 09/30/15
				AMT DUE 567.82
***** 9.051-9-30 *****				
9.051-9-30	67 Chase St			ACCT 1-115- 4
Wheeler Elaine S	210 1 Family Res		Massena Central Sch	BILL 6105
67 Chase St	Massena 1 405801	6,000		563.67
Massena, NY 13662	Lot 8 Blk 33	31,000		
	P.g.r.			
	Residence-One Family			
	FRNT 50.00 DPTH 120.00			
	EAST-0355403 NRTH-1801218			
	DEED BOOK 2014 PG-4857			
	FULL MARKET VALUE	31,000		
			TOTAL TAX ---	563.67**
				DATE #1 09/30/15
				AMT DUE 563.67

\*\*\*\*\*

STATE OF NEW YORK  
 COUNTY - St Lawrence  
 SCHOOL - Massena 1  
 TOWN - Massena  
 VILLAGE - Massena  
 SWIS - 405801

2 0 1 5 S C H O O L T A X R O L L  
 T A X A B L E SECTION OF THE ROLL - 1  
 OWNERS NAME SEQUENCE  
 UNIFORM PERCENT OF VALUE IS 100.00

PAGE 2176  
 VALUATION DATE-JUL 01, 2014  
 TAXABLE STATUS DATE-MAR 01, 2015

TAX MAP PARCEL NUMBER	PROPERTY LOCATION & CLASS	ASSESSMENT	EXEMPTION CODE-----	SCHOOL
CURRENT OWNERS NAME	SCHOOL DISTRICT	LAND	TAX DESCRIPTION	TAXABLE VALUE
CURRENT OWNERS ADDRESS	PARCEL SIZE/GRID COORD	TOTAL	SPECIAL DISTRICTS	TAX AMOUNT
*****				
9.043-2-10	36 Washington St 210 1 Family Res		Basic Star 41854	9.043-2-10
Whelan Carol R	Massena 1 405801	6,700	Massena Central Sch	ACCT 1- 78- 4
36 Washington St	Lot 14 Blk 43	55,000		BILL 6106
Massena, NY 13662	Homecroft Tr FRNT 50.00 DPTH 120.00 EAST-0354715 NRTH-1802330 DEED BOOK 1105 PG-314 FULL MARKET VALUE	55,000		30,000 1,000.06
TOTAL TAX ---				454.57**
				DATE #1 09/30/15
				AMT DUE 454.57
*****				
9.051-6-21.1	15 Spruce St 230 3 Family Res		Massena Central Sch	9.051-6-21.1
Whelan Jeffrey C	Massena 1 405801	7,300		ACCT 1-32-4
Whelan Carol R	Lot 7 & Part 6 Blk 28	54,000		BILL 6107
36 Washington St	P.g.r. Triple Residence W/lc FRNT 115.00 DPTH 165.00 BANK8888869 EAST-0355446 NRTH-1800151 DEED BOOK 2012 PG-14224 FULL MARKET VALUE	54,000		981.88
Massena, NY 13662				
TOTAL TAX ---				981.88**
				DATE #1 09/30/15
				AMT DUE 981.88
*****				
9.060-7-41	14 Bayley Rd 210 1 Family Res		Massena Central Sch	9.060-7-41
Whelan Jeffrey C	Massena 1 405801	6,300		ACCT 1-164- 7
Carol Whelan	Lot 7 Blk 106	44,000		BILL 6108
36 Washington St	Tyo Tr Res 1 Fam W/o.a. Ex. FRNT 50.00 DPTH 130.00 EAST-0359812 NRTH-1797939 DEED BOOK 2002 PG-15016 FULL MARKET VALUE	44,000		800.05
Massena, NY 13662				
TOTAL TAX ---				800.05**
				DATE #1 09/30/15
				AMT DUE 800.05
*****				



STATE OF NEW YORK  
 COUNTY - St Lawrence  
 SCHOOL - Massena 1  
 TOWN - Massena  
 VILLAGE - Massena  
 SWIS - 405801

2 0 1 5 S C H O O L T A X R O L L  
 T A X A B L E SECTION OF THE ROLL - 1  
 OWNERS NAME SEQUENCE  
 UNIFORM PERCENT OF VALUE IS 100.00

TAX MAP PARCEL NUMBER	PROPERTY LOCATION & CLASS	ASSESSMENT	EXEMPTION CODE-----	SCHOOL
CURRENT OWNERS NAME	SCHOOL DISTRICT	LAND	TAX DESCRIPTION	TAXABLE VALUE
CURRENT OWNERS ADDRESS	PARCEL SIZE/GRID COORD	TOTAL	SPECIAL DISTRICTS	TAX AMOUNT
***** 9.074-4-5 *****				
38 Windsor Rd	210 1 Family Res		Enhanced S 41834	ACCT 1-569- 3 BILL 6109
9.074-4-5	Massena 1 405801	24,000	Massena Central Sch	101,000 65,300
White (LU) R. Carroll	Lot 6 Blk H	101,000		1,836.47
38 Windsor Rd	Westwood Tract			
Massena, NY 13662	Residence-One Family			
	FRNT 78.00 DPTH 135.00			
	EAST-0352147 NRTH-1795055			
	DEED BOOK 2010 PG-19860			
	FULL MARKET VALUE	101,000		
TOTAL TAX ---				731.47**
				DATE #1 09/30/15
				AMT DUE 731.47
***** 9.083-7-21 *****				
259 Prospect Ave	220 2 Family Res		Basic Star 41854	ACCT 1-296- 8 BILL 6110
9.083-7-21	Massena 1 405801	8,100	Massena Central Sch	68,000 30,000
White David	Lot 9-10 Blk 21	68,000		1,236.44
White Leanne	Nightengale Tract			
259 Prospect Ave	FRNT 60.00 DPTH 280.00			
Massena, NY 13662	BANK8888111			
	EAST-0355083 NRTH-1792755			
	DEED BOOK 1091 PG-555			
	FULL MARKET VALUE	68,000		
TOTAL TAX ---				690.95**
				DATE #1 09/30/15
				AMT DUE 690.95
***** 9.067-1-9 *****				
72 Main St	464 Office bldg.		Massena Central Sch	ACCT 6-592- 3 BILL 6111
9.067-1-9	Massena 1 405801	28,100		196,000 3,563.84
White Dog Realty LLC	Comm Ofc Bldg	196,000		
86 Main St	ACRES 0.32			
Saranac Lake, NY 12983-5736	EAST-0354920 NRTH-1797435			
	DEED BOOK 2002 PG-4905			
	FULL MARKET VALUE	196,000		
TOTAL TAX ---				3,563.84**
				DATE #1 09/30/15
				AMT DUE 3,563.84
***** 9.083-6-32 *****				
22 W Hatfield Street	210 1 Family Res		Massena Central Sch	ACCT 1-570- 2 BILL 6112
9.083-6-32	Massena 1 405801	7,500		63,000 1,145.52
White Isabell	FRNT 49.00 DPTH 230.00	63,000		
22 W Hatfield St	EAST-0355755 NRTH-1792735			
Massena, NY 13662	DEED BOOK 00972 PG-00127			
	FULL MARKET VALUE	63,000		
TOTAL TAX ---				1,145.52**
				DATE #1 09/30/15
				AMT DUE 1,145.52
*****				



STATE OF NEW YORK  
 COUNTY - St Lawrence  
 SCHOOL - Massena 1  
 TOWN - Massena  
 VILLAGE - Massena  
 SWIS - 405801

2 0 1 5 S C H O O L T A X R O L L  
 T A X A B L E SECTION OF THE ROLL - 1  
 OWNERS NAME SEQUENCE  
 UNIFORM PERCENT OF VALUE IS 100.00

PAGE 2178  
 VALUATION DATE-JUL 01, 2014  
 TAXABLE STATUS DATE-MAR 01, 2015

TAX MAP PARCEL NUMBER	PROPERTY LOCATION & CLASS	ASSESSMENT	EXEMPTION CODE-----	SCHOOL
CURRENT OWNERS NAME	SCHOOL DISTRICT	LAND	TAX DESCRIPTION	TAXABLE VALUE
CURRENT OWNERS ADDRESS	PARCEL SIZE/GRID COORD	TOTAL	SPECIAL DISTRICTS	TAX AMOUNT
***** 9.074-14-21 *****				
10 Prospect Cir	210 1 Family Res		Enhanced S 41834	ACCT 1- 37- 1 BILL 6113
9.074-14-21	Massena 1 405801	18,200	Massena Central Sch	80,000 65,300
White Joseph	Lot 11 Blk 332	80,000		1,454.63
White Carl	Prospect Heights			
10 Prospect Cir	Residence One Family			
Massena, NY 13662	FRNT 60.00 DPTH 107.00			
	EAST-0354009 NRTH-1794172			
	DEED BOOK 1117 PG-147			
	FULL MARKET VALUE	80,000		
TOTAL TAX ---				349.63**
				DATE #1 09/30/15
				AMT DUE 349.63
***** 9.083-3-32 *****				
36 McCluskey Ave	210 1 Family Res		Basic Star 41854	ACCT 1-326- 6 BILL 6114
9.083-3-32	Massena 1 405801	6,000	Massena Central Sch	35,000 30,000
White Karen	Lot 25 Blk 3	35,000		636.40
36 McCluskey Ave	Hatfield Tract			
Massena, NY 13662	Res-One Family			
	FRNT 50.00 DPTH 120.00			
	EAST-0355348 NRTH-1793399			
	DEED BOOK 2007 PG-14827			
	FULL MARKET VALUE	35,000		
TOTAL TAX ---				90.91**
				DATE #1 09/30/15
				AMT DUE 90.91
***** 9.083-7-39 *****				
24 Amherst Rd	210 1 Family Res		Aged - All 41800	ACCT 1-515- 9 BILL 6115
9.083-7-39	Massena 1 405801	7,200	Enhanced S 41834	21,000 21,000
White Leora M (LU)	Lot 19	42,000	Massena Central Sch	21,000 381.84
DeFranco Sandra L	Buckeye Tr			
24 Amherst Rd	FRNT 65.00 DPTH 140.00			
Massena, NY 13662	EAST-0354513 NRTH-1793156			
	DEED BOOK 2006 PG-9248			
	FULL MARKET VALUE	42,000		
TOTAL TAX ---				0.00**
***** 10.061-3-27 *****				
234 Barnhart Rd	210 1 Family Res		Basic Star 41854	ACCT 1-258- 5 BILL 6116
10.061-3-27	Massena 1 405801	6,100	Massena Central Sch	43,000 30,000
White Michael P	Lot # 17	43,000		781.86
234 Barnhart Rd	Federal Housing Tract			
Massena, NY 13662	One Family Residence			
	FRNT 107.00 DPTH 100.00			
	BANK8888830			
	EAST-0361802 NRTH-1796813			
	DEED BOOK 2012 PG-4850			
	FULL MARKET VALUE	43,000		
TOTAL TAX ---				236.37**

DATE #1 09/30/15  
AMT DUE 236.37

\*\*\*\*\*

STATE OF NEW YORK  
 COUNTY - St Lawrence  
 SCHOOL - Massena 1  
 TOWN - Massena  
 VILLAGE - Massena  
 SWIS - 405801

2 0 1 5 S C H O O L T A X R O L L  
 T A X A B L E SECTION OF THE ROLL - 1  
 OWNERS NAME SEQUENCE  
 UNIFORM PERCENT OF VALUE IS 100.00

PAGE 2179  
 VALUATION DATE-JUL 01, 2014  
 TAXABLE STATUS DATE-MAR 01, 2015

TAX MAP PARCEL NUMBER	PROPERTY LOCATION & CLASS	ASSESSMENT	EXEMPTION CODE-----	SCHOOL
CURRENT OWNERS NAME	SCHOOL DISTRICT	LAND	TAX DESCRIPTION	TAXABLE VALUE
CURRENT OWNERS ADDRESS	PARCEL SIZE/GRID COORD	TOTAL	SPECIAL DISTRICTS	TAX AMOUNT
*****				
9.083-2-22	230 Prospect Ave			9.083-2-22
White Michael W	270 Mfg housing		Basic Star 41854	ACCT 1- 46- 8
230 Prospect Ave	Massena 1 405801	7,100	Massena Central Sch	BILL 6117
Massena, NY 13662	Lot 7 Blk 18	25,000		25,000
	Nightengale Tract			454.57
	Trailer W/addition			
PRIOR OWNER ON 3/01/2015	FRNT 60.00 DPTH 145.00			
White Michael W	EAST-0354833 NRTH-1793637			
	DEED BOOK 2014 PG-15411			
	FULL MARKET VALUE	25,000		
TOTAL TAX ---				0.00**
*****				
9.076-6-20	174 E Hatfield St			9.076-6-20
White Richard P	210 1 Family Res		Basic Star 41854	ACCT 1-516- 5.2
White Elaine M	Massena 1 405801	13,300	Massena Central Sch	BILL 6118
174 E Hatfield Street	Res-One Family	76,000		30,000
Massena, NY 13662	FRNT 120.00 DPTH 110.00			1,381.90
	ACRES 0.30			
	EAST-0360349 NRTH-1793914			
	DEED BOOK 950 PG-00833			
	FULL MARKET VALUE	76,000		
TOTAL TAX ---				836.41**
*****				
9.042-4-80	35 Kennedy Ct			9.042-4-80
White Steven L (LU)	210 1 Family Res		Massena Central Sch	ACCT 1- 20- 9
35 Kennedy Ct	Massena 1 405801	7,600		BILL 6119
Massena, NY 13662	Lot 21 Blk 51	58,500		58,500
	Homecroft Tract			1,063.70
	FRNT 70.00 DPTH 120.00			
	EAST-0354202 NRTH-1802918			
	DEED BOOK 2005 PG-17310			
	FULL MARKET VALUE	58,500		
TOTAL TAX ---				1,063.70**
*****				
9.074-4-19	45 Churchill Ave			9.074-4-19
White Tammy J	210 1 Family Res		Massena Central Sch	ACCT 1-467- 1
45 Churchill Ave	Massena 1 405801	24,000		BILL 6120
Massena, NY 13662	Lot 22 Blk H	100,000		100,000
	Westwood Tr			1,818.29
	FRNT 78.00 DPTH 136.00			
	BANK8888830			
	EAST-0352122 NRTH-1794850			
	DEED BOOK 2013 PG-7141			
	FULL MARKET VALUE	100,000		
TOTAL TAX ---				1,818.29**
*****				
				DATE #1 09/30/15
				AMT DUE 1,818.29

\*\*\*\*\*

STATE OF NEW YORK  
 COUNTY - St Lawrence  
 SCHOOL - Massena 1  
 TOWN - Massena  
 VILLAGE - Massena  
 SWIS - 405801

2 0 1 5 S C H O O L T A X R O L L  
 T A X A B L E SECTION OF THE ROLL - 1  
 OWNERS NAME SEQUENCE  
 UNIFORM PERCENT OF VALUE IS 100.00

PAGE 2180  
 VALUATION DATE-JUL 01, 2014  
 TAXABLE STATUS DATE-MAR 01, 2015

TAX MAP PARCEL NUMBER	PROPERTY LOCATION & CLASS	ASSESSMENT	EXEMPTION CODE-----	SCHOOL
CURRENT OWNERS NAME	SCHOOL DISTRICT	LAND	TAX DESCRIPTION	TAXABLE VALUE
CURRENT OWNERS ADDRESS	PARCEL SIZE/GRID COORD	TOTAL	SPECIAL DISTRICTS	TAX AMOUNT
***** 9.059-13-34 *****				
9.059-13-34	34 Cornell Ave			ACCT 1-170- 1
White Toby J	210 1 Family Res		Massena Central Sch	78,000
34 Cornell Ave	Massena 1 405801	15,500		
Massena, NY 13662	Lot 16 Blk 8	78,000		
	P.g.r.			
	FRNT 50.00 DPTH 125.00			
	BANK8888830			
	EAST-0357204 NRTH-1799271			
	DEED BOOK 2001 PG-14592			
	FULL MARKET VALUE	78,000		
			TOTAL TAX ---	1,418.26**
				DATE #1 09/30/15
				AMT DUE 1,418.26
***** 10.053-2-15 *****				
10.053-2-15	20 Williams St			ACCT 1-131- 9
Whitling Jeramy R	210 1 Family Res		Basic Star 41854	
20 Williams St	Massena 1 405801	10,800	Massena Central Sch	57,000
Massena, NY 13662	Lot 10 Blk 3	57,000		
	Southern Dev			
	Residence One Family			
	FRNT 50.00 DPTH 150.00			
	BANK8888830			
	EAST-0360645 NRTH-1798325			
	DEED BOOK 2009 PG-9403			
	FULL MARKET VALUE	57,000		
			TOTAL TAX ---	490.93**
				DATE #1 09/30/15
				AMT DUE 490.93
***** 9.050-8-51 *****				
9.050-8-51	12 Dana St			ACCT 1-109- 7
Whitney Courtney H	210 1 Family Res		Basic Star 41854	
12 Dana St	Massena 1 405801	8,000	Massena Central Sch	25,000
Massena, NY 13662	Res-One Family W/lu	25,000		
	FRNT 75.00 DPTH 160.00			
	BANK8888869			
	EAST-0352945 NRTH-1799903			
	DEED BOOK 2009 PG-13835			
	FULL MARKET VALUE	25,000		
			TOTAL TAX ---	0.00**
*****				

STATE OF NEW YORK  
 COUNTY - St Lawrence  
 SCHOOL - Massena 1  
 TOWN - Massena  
 VILLAGE - Massena  
 SWIS - 405801

2 0 1 5 S C H O O L T A X R O L L  
 T A X A B L E SECTION OF THE ROLL - 1  
 OWNERS NAME SEQUENCE  
 UNIFORM PERCENT OF VALUE IS 100.00

TAX MAP PARCEL NUMBER	PROPERTY LOCATION & CLASS	ASSESSMENT	EXEMPTION CODE-----	SCHOOL
CURRENT OWNERS NAME	SCHOOL DISTRICT	LAND	TAX DESCRIPTION	TAXABLE VALUE
CURRENT OWNERS ADDRESS	PARCEL SIZE/GRID COORD	TOTAL	SPECIAL DISTRICTS	TAX AMOUNT
*****				
9.058-2-59.1	23,29 Dana St			9.058-2-59.1
Whitton Dewey	210 1 Family Res		Enhanced S 41834	ACCT 1-571- 1
Whitton Sylvia	Massena 1 405801	9,100	Massena Central Sch	BILL 6124
23 Dana St	Lot 57 plus 50' of lot 58	70,000		
Massena, NY 13662	Bridges Tract			
	149x170x99x20x50x190			
	FRNT 99.00 DPTH 180.00			
	ACRES 0.61			
	EAST-0352581 NRTH-1799688			
	DEED BOOK 759 PG-00348			
	FULL MARKET VALUE	70,000		
			TOTAL TAX ---	167.80**
				DATE #1 09/30/15
				AMT DUE 167.80
*****				
9.082-3-10	27 Middlebury Ave			9.082-3-10
Whitton Duane	210 1 Family Res		Enhanced S 41834	ACCT 1-571- 2
Whitton Catherin	Massena 1 405801	6,800	Massena Central Sch	BILL 6125
27 Middlebury Ave	Lot 76	44,600		44,600
Massena, NY 13662	Buckeye Tract			810.96
	Res-One Family			
	FRNT 65.00 DPTH 125.00			
	EAST-0353988 NRTH-1793043			
	DEED BOOK 882 PG-00327			
	FULL MARKET VALUE	44,600		
			TOTAL TAX ---	0.00**
*****				
9.066-9-14	7 Rosebrier Ave			9.066-9-14
Wicke John M	210 1 Family Res		Basic Star 41854	ACCT 1-626-14
Wicke Mia R	Massena 1 405801	26,100	Massena Central Sch	BILL 6126
7 Rosebrier Ave	80' Lot 5, 20' Lot 6	147,000		30,000
Massena, NY 13662-1705	Forest Hills Sub Map 2			2,672.88
	Residence One Family			
	FRNT 100.00 DPTH 135.00			
	EAST-0351962 NRTH-1797363			
	DEED BOOK 2006 PG-5418			
	FULL MARKET VALUE	147,000		
			TOTAL TAX ---	2,127.39**
				DATE #1 09/30/15
				AMT DUE 2,127.39
*****				



STATE OF NEW YORK  
 COUNTY - St Lawrence  
 SCHOOL - Massena 1  
 TOWN - Massena  
 VILLAGE - Massena  
 SWIS - 405801

2 0 1 5 S C H O O L T A X R O L L  
 T A X A B L E SECTION OF THE ROLL - 1  
 OWNERS NAME SEQUENCE  
 UNIFORM PERCENT OF VALUE IS 100.00

PAGE 2182  
 VALUATION DATE-JUL 01, 2014  
 TAXABLE STATUS DATE-MAR 01, 2015

TAX MAP PARCEL NUMBER	PROPERTY LOCATION & CLASS	ASSESSMENT	EXEMPTION CODE-----	SCHOOL
CURRENT OWNERS NAME	SCHOOL DISTRICT	LAND	TAX DESCRIPTION	TAXABLE VALUE
CURRENT OWNERS ADDRESS	PARCEL SIZE/GRID COORD	TOTAL	SPECIAL DISTRICTS	TAX AMOUNT
***** 9.066-11-34 *****				
9.066-11-34	49 Bridges Ave			ACCT 1-572- 2
Widrick Wayne (LU) B	210 1 Family Res		Enhanced S 41834	BILL 6127
Marsha Widrick	Massena 1 405801	17,500	Massena Central Sch	65,300
132 Lafayette Pkwy	Lot 43	87,000		1,581.91
Rochester, NY 14625	Joy Tract			
	Res 1 Fam W/vet Ex.			
	FRNT 60.00 DPTH 140.00			
	EAST-0354174 NRTH-1796109			
	DEED BOOK 2013 PG-8755			
	FULL MARKET VALUE	87,000		
			TOTAL TAX ---	476.91**
				DATE #1 09/30/15
				AMT DUE 476.91
***** 9.074-10-34 *****				
9.074-10-34	55 Highland Ave			ACCT 1-207- 9
Wielen Lawrence H	210 1 Family Res		Enhanced S 41834	BILL 6128
Szarka Rosemary J	Massena 1 405801	25,600	Massena Central Sch	65,300
55 Highland Ave	Lot 6 Blk L Westwood Tr	114,000		2,072.85
Massena, NY 13662	55 Highland Ave			
	Residence - One Family			
	FRNT 90.00 DPTH 140.00			
	EAST-0353003 NRTH-1794660			
	DEED BOOK 2014 PG-11783			
	FULL MARKET VALUE	114,000		
			TOTAL TAX ---	967.85**
				DATE #1 09/30/15
				AMT DUE 967.85
***** 9.051-8-30 *****				
9.051-8-30	79 Ober St			ACCT 1-196- 3
Wiley Gregory L	210 1 Family Res		Massena Central Sch	BILL 6129
192 County Route 43	Massena 1 405801	6,000		800.05
Massena, NY 13662	Lot 6 Blk 32	44,000		
	P.g.r.			
	Residence-One Family			
	FRNT 50.00 DPTH 120.00			
	EAST-0355769 NRTH-1801116			
	DEED BOOK 2009 PG-16919			
	FULL MARKET VALUE	44,000		
			TOTAL TAX ---	800.05**
				DATE #1 09/30/15
				AMT DUE 800.05
*****				

STATE OF NEW YORK  
 COUNTY - St Lawrence  
 SCHOOL - Massena 1  
 TOWN - Massena  
 VILLAGE - Massena  
 SWIS - 405801

2 0 1 5 S C H O O L T A X R O L L  
 T A X A B L E SECTION OF THE ROLL - 1  
 OWNERS NAME SEQUENCE  
 UNIFORM PERCENT OF VALUE IS 100.00

TAX MAP PARCEL NUMBER	PROPERTY LOCATION & CLASS	ASSESSMENT	EXEMPTION CODE-----	SCHOOL
CURRENT OWNERS NAME	SCHOOL DISTRICT	LAND	TAX DESCRIPTION	TAXABLE VALUE
CURRENT OWNERS ADDRESS	PARCEL SIZE/GRID COORD	TOTAL	SPECIAL DISTRICTS	TAX AMOUNT
*****				
9.051-7-5	12 Ober St			9.051-7-5 *****
Wilkins John G	210 1 Family Res		Basic Star 41854	ACCT 1-572- 9 BILL 6130
12 Ober St	Massena 1 405801	5,800	Massena Central Sch	30,000
Massena, NY 13662	N Part Lot 29	59,000		1,072.79
	Ober Tract			
	Residence-One Family			
	FRNT 54.00 DPTH 105.00			
	EAST-0355015 NRTH-1800448			
	DEED BOOK 2013 PG-19261			
	FULL MARKET VALUE	59,000		
			TOTAL TAX ---	527.30**
				DATE #1 09/30/15
				AMT DUE 527.30
*****				
9.076-6-27	22 Urban Dr			9.076-6-27 *****
Wilkins Karen	210 1 Family Res		Basic Star 41854	ACCT 1-150- 9 BILL 6131
22 Urban Dr	Massena 1 405801	9,900	Massena Central Sch	30,000
Massena, NY 13662	Lot 7 Blk D	63,800		1,160.07
	Urban Estates			
	Residence One Family			
	FRNT 60.00 DPTH 100.00			
	BANK8888111			
	EAST-0360111 NRTH-1794555			
	DEED BOOK 1114 PG-225			
	FULL MARKET VALUE	63,800		
			TOTAL TAX ---	614.58**
				DATE #1 09/30/15
				AMT DUE 614.58
*****				
9.082-3-11	16 Colgate Dr			9.082-3-11 *****
Wilkins Rickey D	210 1 Family Res		Basic Star 41854	ACCT 1-319- 9 BILL 6132
16 Colgate Dr	Massena 1 405801	6,800	Massena Central Sch	30,000
Massena, NY 13662	Lot 93	59,000		1,072.79
	Buckeye Tr			
	Residence 1 Family			
	FRNT 65.00 DPTH 125.00			
	EAST-0354026 NRTH-1792759			
	DEED BOOK 2001 PG-2024			
	FULL MARKET VALUE	59,000		
			TOTAL TAX ---	527.30**
				DATE #1 09/30/15
				AMT DUE 527.30
*****				

STATE OF NEW YORK  
 COUNTY - St Lawrence  
 SCHOOL - Massena 1  
 TOWN - Massena  
 VILLAGE - Massena  
 SWIS - 405801

2 0 1 5 S C H O O L T A X R O L L  
 T A X A B L E SECTION OF THE ROLL - 1  
 OWNERS NAME SEQUENCE  
 UNIFORM PERCENT OF VALUE IS 100.00

PAGE 2184  
 VALUATION DATE-JUL 01, 2014  
 TAXABLE STATUS DATE-MAR 01, 2015

TAX MAP PARCEL NUMBER	PROPERTY LOCATION & CLASS	ASSESSMENT	EXEMPTION CODE-----	SCHOOL
CURRENT OWNERS NAME	SCHOOL DISTRICT	LAND	TAX DESCRIPTION	TAXABLE VALUE
CURRENT OWNERS ADDRESS	PARCEL SIZE/GRID COORD	TOTAL	SPECIAL DISTRICTS	TAX AMOUNT
***** 9.067-6-39 *****				
31 Grove St				ACCT 1-521- 5
9.067-6-39	210 1 Family Res		Massena Central Sch	103,000
Wilkins Robert etal D	Massena 1 405801	16,800		
31 Grove St	Lot 8	103,000		
Massena, NY 13662	Hyde Park			
	Residence-One Family			
	FRNT 50.00 DPTH 150.00			
	EAST-0356164 NRTH-1795963			
	DEED BOOK 1098 PG-421			
	FULL MARKET VALUE	103,000		
TOTAL TAX ---				1,872.84**
				DATE #1 09/30/15
				AMT DUE 1,872.84
***** 9.066-7-33 *****				
25 Clarkson Ave				ACCT 1-440- 2
9.066-7-33	210 1 Family Res		Basic Star 41854	
Wilkins William Jr.	Massena 1 405801	24,500	Massena Central Sch	114,500
Wilkins Karen G	Lot 12 Blk Bla	114,500		
25 Clarkson Ave	Westwood Tr			
Massena, NY 13662	Res-One Family			
	FRNT 80.00 DPTH 140.00			
	EAST-0352588 NRTH-1795959			
	DEED BOOK 2006 PG-17417			
	FULL MARKET VALUE	114,500		
TOTAL TAX ---				1,536.45**
				DATE #1 09/30/15
				AMT DUE 1,536.45
***** 9.075-10-7 *****				
34 Kent St				ACCT 1- 63- 1
9.075-10-7	210 1 Family Res		Massena Central Sch	43,000
Willard Amy Jean	Massena 1 405801	6,700		
34 Kent Street	Lot 91	43,000		
Massena, NY 13662	Mapleview Tract			
	Residence One Family			
	FRNT 50.00 DPTH 150.00			
	EAST-0357180 NRTH-1795239			
	DEED BOOK 2013 PG-20385			
	FULL MARKET VALUE	43,000		
TOTAL TAX ---				781.86**
				DATE #1 09/30/15
				AMT DUE 781.86
*****				

STATE OF NEW YORK  
 COUNTY - St Lawrence  
 SCHOOL - Massena 1  
 TOWN - Massena  
 VILLAGE - Massena  
 SWIS - 405801

2 0 1 5 S C H O O L T A X R O L L  
 T A X A B L E SECTION OF THE ROLL - 1  
 OWNERS NAME SEQUENCE  
 UNIFORM PERCENT OF VALUE IS 100.00

PAGE 2185  
 VALUATION DATE-JUL 01, 2014  
 TAXABLE STATUS DATE-MAR 01, 2015

TAX MAP PARCEL NUMBER	PROPERTY LOCATION & CLASS	ASSESSMENT	EXEMPTION CODE-----	SCHOOL
CURRENT OWNERS NAME	SCHOOL DISTRICT	LAND	TAX DESCRIPTION	TAXABLE VALUE
CURRENT OWNERS ADDRESS	PARCEL SIZE/GRID COORD	TOTAL	SPECIAL DISTRICTS	TAX AMOUNT
*****				
9.051-3-31	114,116, 118 Woodlawn Ave		9.051-3-31	*****
Willer Larry D	230 3 Family Res		ACCT 1- 84- 7	BILL 6136
54 Spruce St	Massena 1 405801	6,000		
Massena, NY 13662	Lot 5 Blk 23	65,000	Massena Central Sch	65,000
	P.g.r.			
	Triple Residence-3 Family			
	FRNT 73.00 DPTH 133.00			
	EAST-0356166 NRTH-1800925			
	DEED BOOK 2003 PG-440			
	FULL MARKET VALUE	65,000		
			TOTAL TAX ---	1,181.89**
				DATE #1 09/30/15
				AMT DUE 1,181.89
*****				
9.051-3-33	62 Spruce St		9.051-3-33	*****
Willer Larry D	220 2 Family Res		ACCT 1-539- 9	BILL 6137
54 Spruce St	Massena 1 405801	4,700		
Massena, NY 13662	Lot 3 Blk 23	51,000	Massena Central Sch	51,000
	P. G. R.			
	Dbl. Res.- Two Family			
	FRNT 52.00 DPTH 100.00			
	EAST-0356121 NRTH-1800995			
	DEED BOOK 2003 PG-442			
	FULL MARKET VALUE	51,000		
			TOTAL TAX ---	927.33**
				DATE #1 09/30/15
				AMT DUE 927.33
*****				
9.051-4-1	119,121 Woodlawn Ave		9.051-4-1	*****
Willer Larry D	230 3 Family Res		ACCT 1- 84- 6	BILL 6138
54 Spruce St	Massena 1 405801	6,600		
Massena, NY 13662	Lot 14 Blk 24	62,400	Basic Star 41854	30,000
	P.g.r.		Massena Central Sch	62,400
	Triple Residences			
	FRNT 108.00 DPTH 118.00			
	EAST-0356020 NRTH-1800808			
	DEED BOOK 2003 PG-440			
	FULL MARKET VALUE	62,400		
			TOTAL TAX ---	589.12**
				DATE #1 09/30/15
				AMT DUE 589.12
*****				

STATE OF NEW YORK  
 COUNTY - St Lawrence  
 SCHOOL - Massena 1  
 TOWN - Massena  
 VILLAGE - Massena  
 SWIS - 405801

2 0 1 5 S C H O O L T A X R O L L  
 T A X A B L E SECTION OF THE ROLL - 1  
 OWNERS NAME SEQUENCE  
 UNIFORM PERCENT OF VALUE IS 100.00

PAGE 2186  
 VALUATION DATE-JUL 01, 2014  
 TAXABLE STATUS DATE-MAR 01, 2015

TAX MAP PARCEL NUMBER	PROPERTY LOCATION & CLASS	ASSESSMENT	EXEMPTION CODE-----	SCHOOL
CURRENT OWNERS NAME	SCHOOL DISTRICT	LAND	TAX DESCRIPTION	TAXABLE VALUE
CURRENT OWNERS ADDRESS	PARCEL SIZE/GRID COORD	TOTAL	SPECIAL DISTRICTS	TAX AMOUNT
***** 9.066-6-6 *****				
9.066-6-6	12 Prospect Ave			ACCT 1- 97- 3
Willer Paul	210 1 Family Res		Basic Star 41854	BILL 6139
Willer Debra	Massena 1 405801	21,900	Massena Central Sch	30,000
12 Prospect Ave	Lot 12 Blk 7	122,000		2,218.31
Massena, NY 13662	Nightengale Tract			
	Residence - 1 Family			
	FRNT 65.00 DPTH 141.00			
	EAST-0352898 NRTH-1796399			
	DEED BOOK 1998 PG-10421			
	FULL MARKET VALUE	122,000		
			TOTAL TAX ---	1,672.82**
				DATE #1 09/30/15
				AMT DUE 1,672.82
***** 9.066-6-7 *****				
9.066-6-7	14 Prospect Ave			ACCT 1- 97- 2
Willer Paul	311 Res vac land		Massena Central Sch	BILL 6140
Willer Debra	Massena 1 405801	10,000		181.83
12 Prospect Ave	Lot 14 Blk 7	10,000		
Massena, NY 13662	Nightengale Tract			
	Vacant Lot			
	FRNT 65.00 DPTH 141.00			
	EAST-0352926 NRTH-1796346			
	DEED BOOK 1998 PG-10421			
	FULL MARKET VALUE	10,000		
			TOTAL TAX ---	181.83**
				DATE #1 09/30/15
				AMT DUE 181.83
***** 9.068-16-23 *****				
9.068-16-23	49 Parker Ave			ACCT 1- 35- 1
Willer Robert J	210 1 Family Res		Massena Central Sch	BILL 6141
Willer Lynne L	Massena 1 405801	8,300		1,381.90
10 Highland Park	Lots 25-27	76,000		
Massena, NY 13662	Revier Tract			
	res 1 fam w/abv gr pool			
	FRNT 100.00 DPTH 145.00			
	BANK8888111			
	EAST-0357646 NRTH-1796267			
	DEED BOOK 2006 PG-4596			
	FULL MARKET VALUE	76,000		
			TOTAL TAX ---	1,381.90**
				DATE #1 09/30/15
				AMT DUE 1,381.90
*****				

STATE OF NEW YORK  
 COUNTY - St Lawrence  
 SCHOOL - Massena 1  
 TOWN - Massena  
 VILLAGE - Massena  
 SWIS - 405801

2 0 1 5 S C H O O L T A X R O L L  
 T A X A B L E SECTION OF THE ROLL - 1  
 OWNERS NAME SEQUENCE  
 UNIFORM PERCENT OF VALUE IS 100.00

PAGE 2187  
 VALUATION DATE-JUL 01, 2014  
 TAXABLE STATUS DATE-MAR 01, 2015

TAX MAP PARCEL NUMBER	PROPERTY LOCATION & CLASS	ASSESSMENT	EXEMPTION CODE-----	SCHOOL
CURRENT OWNERS NAME	SCHOOL DISTRICT	LAND	TAX DESCRIPTION	TAXABLE VALUE
CURRENT OWNERS ADDRESS	PARCEL SIZE/GRID COORD	TOTAL	SPECIAL DISTRICTS	TAX AMOUNT
*****				
9.075-7-13	10 Highland Park			9.075-7-13
Willer Robert Jr	210 1 Family Res		Basic Star 41854	ACCT 1-213- 4
Willer Lynne	Massena 1 405801	17,600	Massena Central Sch	BILL 6142
10 Highland Park	Lot 10	98,000		30,000
Massena, NY 13662	Highland Pk			1,781.92
	Res 1 Fam W/ Det Gar			
	FRNT 60.00 DPTH 100.00			
	EAST-0354843 NRTH-1795514			
	DEED BOOK 1047 PG-01005			
	FULL MARKET VALUE	98,000		
			TOTAL TAX ---	1,236.43**
				DATE #1 09/30/15
				AMT DUE 1,236.43
*****				
9.067-3-36	50 E Orvis St			9.067-3-36
William L Smith Hardware Corp	453 Large retail		Massena Central Sch	ACCT 1-478- 1
PO Box 187	Massena 1 405801	131,600		BILL 6143
Massena, NY 13662	Plot Revised 12/2011 LD	455,100		8,275.03
	1.95A (D)			
	Hardware Store			
	FRNT 100.00 DPTH			
	ACRES 1.90			
	EAST-0355776 NRTH-1797273			
	DEED BOOK 940 PG-00100			
	FULL MARKET VALUE	455,100		
			TOTAL TAX ---	8,275.03**
				DATE #1 09/30/15
				AMT DUE 8,275.03
*****				
9.083-2-18	242 Prospect Ave			9.083-2-18
Williams Beatrice (LU)	210 1 Family Res		Enhanced S 41834	ACCT 1-574- 1
242 Prospect Ave	Massena 1 405801	6,500	Massena Central Sch	BILL 6144
Massena, NY 13662	Lot 13 Blk 18	54,000		54,000
	Nightengale Tract			981.88
	Residence One Family			
	FRNT 50.00 DPTH 141.00			
	EAST-0355032 NRTH-1793324			
	DEED BOOK 1999 PG-1999			
	FULL MARKET VALUE	54,000		
			TOTAL TAX ---	0.00**
*****				

STATE OF NEW YORK  
 COUNTY - St Lawrence  
 SCHOOL - Massena 1  
 TOWN - Massena  
 VILLAGE - Massena  
 SWIS - 405801

2 0 1 5 S C H O O L T A X R O L L  
 T A X A B L E SECTION OF THE ROLL - 1  
 OWNERS NAME SEQUENCE  
 UNIFORM PERCENT OF VALUE IS 100.00

PAGE 2188  
 VALUATION DATE-JUL 01, 2014  
 TAXABLE STATUS DATE-MAR 01, 2015

TAX MAP PARCEL NUMBER	PROPERTY LOCATION & CLASS	ASSESSMENT	EXEMPTION CODE-----	SCHOOL
CURRENT OWNERS NAME	SCHOOL DISTRICT	LAND	TAX DESCRIPTION	TAXABLE VALUE
CURRENT OWNERS ADDRESS	PARCEL SIZE/GRID COORD	TOTAL	SPECIAL DISTRICTS	TAX AMOUNT
***** 9.060-11-27 *****				
33 Bayley Rd	210 1 Family Res		Enhanced S 41834	ACCT 1-209- 8 BILL 6145
9.060-11-27	Massena 1 405801	7,900	Massena Central Sch	40,000 727.32
Williams Linda M	100 x 125 LOT	40,000		
33 Bayley Rd	2 LOTS MERGED 1/04			
Massena, NY 13662	Res. One Family			
	FRNT 100.00 DPTH 125.00			
	EAST-0360297 NRTH-1797990			
	DEED BOOK 1097 PG-1055			
	FULL MARKET VALUE	40,000		
			TOTAL TAX ---	0.00**
***** 9.066-10-4.1 *****				
27 Riverside Pkwy	210 1 Family Res - WTRFNT		Basic Star 41854	ACCT 1-125-7.14 BILL 6146
9.066-10-4.1	Massena 1 405801	46,900	Massena Central Sch	229,000 4,163.88
Williams Michelle M	Lot 14 & 50' Lot 13 Blk A	229,000		
27 Riverside Pkwy	Forest Hills Sub			
Massena, NY 13662	Residence One Family			
	FRNT 150.00 DPTH 259.00			
	EAST-0351886 NRTH-1797751			
	DEED BOOK 2015 PG-2305			
	FULL MARKET VALUE	229,000		
			TOTAL TAX ---	3,618.39**
			DATE #1	09/30/15
			AMT DUE	3,618.39
***** 9.058-5-31 *****				
14 East Ave	210 1 Family Res		Massena Central Sch	ACCT 1- 18- 3 BILL 6147
9.058-5-31	Massena 1 405801	6,400		43,000 781.86
Williams Tory	Half Lot 27	43,000		
89 New Rd	Hosmer Tract			
Exeter, RI 02822-3128	Residence 1 Family			
	FRNT 41.30 DPTH 165.00			
	EAST-0351573 NRTH-1798635			
	DEED BOOK 2009 PG-5160			
	FULL MARKET VALUE	43,000		
			TOTAL TAX ---	781.86**
			DATE #1	09/30/15
			AMT DUE	781.86
*****				

STATE OF NEW YORK  
 COUNTY - St Lawrence  
 SCHOOL - Massena 1  
 TOWN - Massena  
 VILLAGE - Massena  
 SWIS - 405801

2 0 1 5 S C H O O L T A X R O L L  
 T A X A B L E SECTION OF THE ROLL - 1  
 OWNERS NAME SEQUENCE  
 UNIFORM PERCENT OF VALUE IS 100.00

PAGE 2189  
 VALUATION DATE-JUL 01, 2014  
 TAXABLE STATUS DATE-MAR 01, 2015

TAX MAP PARCEL NUMBER	PROPERTY LOCATION & CLASS	ASSESSMENT	EXEMPTION CODE-----	SCHOOL
CURRENT OWNERS NAME	SCHOOL DISTRICT	LAND	TAX DESCRIPTION	TAXABLE VALUE
CURRENT OWNERS ADDRESS	PARCEL SIZE/GRID COORD	TOTAL	SPECIAL DISTRICTS	TAX AMOUNT
*****				
10.053-2-20	32 Williams St			10.053-2-20 *****
Williams w/LU Rosemarie	210 1 Family Res		Enhanced S 41834	ACCT 1-283- 2 BILL 6148
32 Williams St	Massena 1 405801	10,800	Massena Central Sch	65,300
Massena, NY 13662	Lot 16 Blk 3	72,000		1,309.17
	Southern Dev			
	res 1 fam w/25% vet ex			
	FRNT 50.00 DPTH 150.00			
	EAST-0360730 NRTH-1798613			
	DEED BOOK 2011 PG-1944			
	FULL MARKET VALUE	72,000		
			TOTAL TAX ---	204.17**
				DATE #1 09/30/15
				AMT DUE 204.17
*****				
9.068-4-29	7 Grant St			9.068-4-29 *****
Williamson Brittany F	210 1 Family Res		Basic Star 41854	ACCT 1-287- 4 BILL 6149
7 Grant St	Massena 1 405801	6,500	Massena Central Sch	30,000
Massena, NY 13662	Lot 11 Blk 4	46,000		836.41
	R.v.t.			
	Res 1 Famiy W/15% Vet Ex			
	FRNT 50.00 DPTH 140.00			
	BANK8888869			
	EAST-0358539 NRTH-1797457			
	DEED BOOK 2013 PG-7087			
	FULL MARKET VALUE	46,000		
			TOTAL TAX ---	290.92**
				DATE #1 09/30/15
				AMT DUE 290.92
*****				
9.076-2-16	76 Parker Ave			9.076-2-16 *****
Williamson Chad F	210 1 Family Res		Basic Star 41854	ACCT 1-350- 2 BILL 6150
76 Parker Ave	Massena 1 405801	6,500	Massena Central Sch	30,000
Massena, NY 13662	Lot 99	53,200		967.33
	Oakmont Tract			
	Residence-One Family			
	FRNT 50.00 DPTH 140.00			
	EAST-0357784 NRTH-1795554			
	DEED BOOK 2002 PG-6895			
	FULL MARKET VALUE	53,200		
			TOTAL TAX ---	421.84**
				DATE #1 09/30/15
				AMT DUE 421.84
*****				



STATE OF NEW YORK  
 COUNTY - St Lawrence  
 SCHOOL - Massena 1  
 TOWN - Massena  
 VILLAGE - Massena  
 SWIS - 405801

2 0 1 5 S C H O O L T A X R O L L  
 T A X A B L E SECTION OF THE ROLL - 1  
 OWNERS NAME SEQUENCE  
 UNIFORM PERCENT OF VALUE IS 100.00

PAGE 2190  
 VALUATION DATE-JUL 01, 2014  
 TAXABLE STATUS DATE-MAR 01, 2015

TAX MAP PARCEL NUMBER	PROPERTY LOCATION & CLASS	ASSESSMENT	EXEMPTION CODE-----	SCHOOL
CURRENT OWNERS NAME	SCHOOL DISTRICT	LAND	TAX DESCRIPTION	TAXABLE VALUE
CURRENT OWNERS ADDRESS	PARCEL SIZE/GRID COORD	TOTAL	SPECIAL DISTRICTS	TAX AMOUNT
***** 9.068-4-30 *****				
9.068-4-30	5 Grant St			ACCT 1-182- 8
Williamson Craig	210 1 Family Res		Basic Star 41854	BILL 6151
Williamson Suzan	Massena 1 405801	6,500	Massena Central Sch	30,000
5 Grant St	Lot 9 Blk 4	55,000		1,000.06
Massena, NY 13662	R.v.t.			
	Residence-One Family			
	FRNT 50.00 DPTH 140.00			
	EAST-0358515 NRTH-1797499			
	DEED BOOK 1085 PG-787			
	FULL MARKET VALUE	55,000		
			TOTAL TAX ---	454.57**
				DATE #1 09/30/15
				AMT DUE 454.57
***** 9.066-3-4 *****				
9.066-3-4	137 Andrews St			ACCT 1-293- 9
Williamson Howard	220 2 Family Res		Massena Central Sch	BILL 6152
Williamson Deborah	Massena 1 405801	21,100		1,254.62
2 Nightengale Ave	Lot 20	69,000		
Massena, NY 13662	Blk 338			
	Residence - 1 Family			
	FRNT 66.00 DPTH 333.00			
	EAST-0353455 NRTH-1797003			
	DEED BOOK 1081 PG-974			
	FULL MARKET VALUE	69,000		
			TOTAL TAX ---	1,254.62**
				DATE #1 09/30/15
				AMT DUE 1,254.62
***** 9.066-7-5 *****				
9.066-7-5	Off Nightengale Ave			ACCT 1-286- 9
Williamson Howard	311 Res vac land		Massena Central Sch	BILL 6153
Williamson Deborah	Massena 1 405801	800		14.55
2 Nightengale Ave	Part Of Lot 11 Blk A	800		
Massena, NY 13662	Westwood Tract			
	Vacant Lot			
	FRNT 50.00 DPTH 60.00			
	EAST-0352349 NRTH-1796515			
	DEED BOOK 2009 PG-365			
	FULL MARKET VALUE	800		
			TOTAL TAX ---	14.55**
				DATE #1 09/30/15
				AMT DUE 14.55
*****				

STATE OF NEW YORK  
 COUNTY - St Lawrence  
 SCHOOL - Massena 1  
 TOWN - Massena  
 VILLAGE - Massena  
 SWIS - 405801

2 0 1 5 S C H O O L T A X R O L L  
 T A X A B L E SECTION OF THE ROLL - 1  
 OWNERS NAME SEQUENCE  
 UNIFORM PERCENT OF VALUE IS 100.00

PAGE 2191  
 VALUATION DATE-JUL 01, 2014  
 TAXABLE STATUS DATE-MAR 01, 2015

TAX MAP PARCEL NUMBER	PROPERTY LOCATION & CLASS	ASSESSMENT	EXEMPTION CODE-----	SCHOOL
CURRENT OWNERS NAME	SCHOOL DISTRICT	LAND	TAX DESCRIPTION	TAXABLE VALUE
CURRENT OWNERS ADDRESS	PARCEL SIZE/GRID COORD	TOTAL	SPECIAL DISTRICTS	TAX AMOUNT
*****				
9.066-7-6	2 Nightengale Ave 210 1 Family Res Massena 1 405801	26,600	Massena Central Sch	120,000
Williamson Howard	Lot 10 Blk A	120,000		
Williamson Deborah	Westwood Tract			
2 Nightengale Ave	Res- One Family			
Massena, NY 13662	FRNT 81.00 DPTH 165.00 EAST-0352384 NRTH-1796596 DEED BOOK 2009 PG-365 FULL MARKET VALUE	120,000		
TOTAL TAX ---				2,181.95**
				DATE #1 09/30/15
				AMT DUE 2,181.95
*****				
9.073-11-5	12 Churchill Ave 210 1 Family Res Massena 1 405801	32,500	Enhanced S 41834	170,000
Williamson Howard	Lot 7&8 & 19' Lot 9,Blk J	170,000	Massena Central Sch	
Williamson Elizabeth	Westwood Tract			
12 Churchill Ave	Residence-One Family			
Massena, NY 13662	FRNT 163.00 DPTH 147.80 EAST-0351306 NRTH-1795729 DEED BOOK 999 PG-00213 FULL MARKET VALUE	170,000		
TOTAL TAX ---				1,986.09**
				DATE #1 09/30/15
				AMT DUE 1,986.09
*****				
9.075-6-9	88 Grove St 433 Auto body Massena 1 405801	138,600	Massena Central Sch	306,000
Williamson Howard	Service Garage	306,000		
Williamson Deborah	6 Bays & Office			
2 Nightengale Ave	Monroe Muffler W/485-B Ex			
Massena, NY 13662	FRNT 125.00 DPTH 120.00 EAST-0356779 NRTH-1794603 DEED BOOK 1020 PG-01007 FULL MARKET VALUE	306,000		
TOTAL TAX ---				5,563.96**
				DATE #1 09/30/15
				AMT DUE 5,563.96
*****				

STATE OF NEW YORK  
 COUNTY - St Lawrence  
 SCHOOL - Massena 1  
 TOWN - Massena  
 VILLAGE - Massena  
 SWIS - 405801

2 0 1 5 S C H O O L T A X R O L L  
 T A X A B L E SECTION OF THE ROLL - 1  
 OWNERS NAME SEQUENCE  
 UNIFORM PERCENT OF VALUE IS 100.00

TAX MAP PARCEL NUMBER	PROPERTY LOCATION & CLASS	ASSESSMENT	EXEMPTION CODE-----	SCHOOL
CURRENT OWNERS NAME	SCHOOL DISTRICT	LAND	TAX DESCRIPTION	TAXABLE VALUE
CURRENT OWNERS ADDRESS	PARCEL SIZE/GRID COORD	TOTAL	SPECIAL DISTRICTS	TAX AMOUNT
*****				
9.076-5-27	62 Urban Dr Ext			9.076-5-27
Williamson Howard	311 Res vac land		Massena Central Sch	ACCT 1-596- 5
Williamson Deborah	Massena 1 405801	3,600		BILL 6157
2 Nightengale Ave	3ft Lot 53&Lot 54 Blk H	3,600		
Massena, NY 13662	Urban Estate			
	Vac Lot			
	FRNT 93.00 DPTH 80.00			
	EAST-0359240 NRTH-1795592			
	DEED BOOK 1046 PG-01132			
	FULL MARKET VALUE	3,600		
			TOTAL TAX ---	65.46**
				DATE #1 09/30/15
				AMT DUE 65.46
*****				
9.076-5-32	Urban Dr Ext			9.076-5-32
Williamson Howard	311 Res vac land		Massena Central Sch	ACCT 1-597- 1
Williamson Deborah	Massena 1 405801	4,700		BILL 6158
2 Nightengale Ave	Lot 6 Blk K	4,700		
Massena, NY 13662	Urban Estates			
	Vacant Lot			
	FRNT 97.00 DPTH 140.00			
	EAST-0359399 NRTH-1795677			
	DEED BOOK 1046 PG-01130			
	FULL MARKET VALUE	4,700		
			TOTAL TAX ---	85.46**
				DATE #1 09/30/15
				AMT DUE 85.46
*****				
9.083-3-31	34 McCluskey Ave			9.083-3-31
Williamson Howard	210 1 Family Res		Basic Star 41854	ACCT 1- 99- 1
Williamson Katie	Massena 1 405801	6,000	Massena Central Sch	BILL 6159
2 Nightengale Ave	Lot 24 Blk 3	50,000		30,000
Massena, NY 13662	Hatfield Tract			
	Residence One Family			
	FRNT 50.00 DPTH 120.00			
	EAST-0355397 NRTH-1793409			
	DEED BOOK 2006 PG-12288			
	FULL MARKET VALUE	50,000		
			TOTAL TAX ---	363.65**
				DATE #1 09/30/15
				AMT DUE 363.65
*****				

STATE OF NEW YORK  
 COUNTY - St Lawrence  
 SCHOOL - Massena 1  
 TOWN - Massena  
 VILLAGE - Massena  
 SWIS - 405801

2 0 1 5 S C H O O L T A X R O L L  
 T A X A B L E SECTION OF THE ROLL - 1  
 OWNERS NAME SEQUENCE  
 UNIFORM PERCENT OF VALUE IS 100.00

PAGE 2193  
 VALUATION DATE-JUL 01, 2014  
 TAXABLE STATUS DATE-MAR 01, 2015

TAX MAP PARCEL NUMBER	PROPERTY LOCATION & CLASS	ASSESSMENT	EXEMPTION CODE-----	SCHOOL
CURRENT OWNERS NAME	SCHOOL DISTRICT	LAND	TAX DESCRIPTION	TAXABLE VALUE
CURRENT OWNERS ADDRESS	PARCEL SIZE/GRID COORD	TOTAL	SPECIAL DISTRICTS	TAX AMOUNT
*****				
9.083-7-12	237 Prospect Ave			9.083-7-12
Williamson Howard	210 1 Family Res		Massena Central Sch	ACCT 1-417- 2
Williamson Deborah	Massena 1 405801	8,400		BILL 6160
2 Nightengale Ave	Lots 23,24, & 25 Ft	58,000		
Massena, NY 13662	Lots 21 & 22 Blk 19			
	FRNT 100.00 DPTH 140.00			
	EAST-0354773 NRTH-1793246			
	DEED BOOK 1057 PG-182			
	FULL MARKET VALUE	58,000		
			TOTAL TAX ---	1,054.61**
				DATE #1 09/30/15
				AMT DUE 1,054.61
*****				
9.042-7-15	131 Beach St			9.042-7-15
Williamson Howard C	210 1 Family Res		Massena Central Sch	ACCT 1-355- 1
Williamson Deborah A	Massena 1 405801	6,700		BILL 6161
2 Nightengale Ave	Lot 14 Blk 46	38,000		690.95
Massena, NY 13662	Homecroft Tract			
	FRNT 50.00 DPTH 120.00			
	BANK8888111			
	EAST-0353452 NRTH-1802029			
	DEED BOOK 2014 PG-14279			
	FULL MARKET VALUE	38,000		
			TOTAL TAX ---	690.95**
				DATE #1 09/30/15
				AMT DUE 690.95
*****				
9.059-5-27	12 Warren Ave			9.059-5-27
Williamson Howard C	210 1 Family Res		Massena Central Sch	ACCT 1-468- 9
Williamson Deborah	Massena 1 405801	15,500		BILL 6162
2 Nightengale Ave	Lot 9 Blk 19	69,000		1,254.62
Massena, NY 13662	P.g.r.			
	Residence 1 Family			
	FRNT 50.00 DPTH 125.00			
	EAST-0356096 NRTH-1799567			
	DEED BOOK 1052 PG-00785			
	FULL MARKET VALUE	69,000		
			TOTAL TAX ---	1,254.62**
				DATE #1 09/30/15
				AMT DUE 1,254.62
*****				

STATE OF NEW YORK  
 COUNTY - St Lawrence  
 SCHOOL - Massena 1  
 TOWN - Massena  
 VILLAGE - Massena  
 SWIS - 405801

2 0 1 5 S C H O O L T A X R O L L  
 T A X A B L E SECTION OF THE ROLL - 1  
 OWNERS NAME SEQUENCE  
 UNIFORM PERCENT OF VALUE IS 100.00

PAGE 2194  
 VALUATION DATE-JUL 01, 2014  
 TAXABLE STATUS DATE-MAR 01, 2015

TAX MAP PARCEL NUMBER	PROPERTY LOCATION & CLASS	ASSESSMENT	EXEMPTION CODE-----	SCHOOL
CURRENT OWNERS NAME	SCHOOL DISTRICT	LAND	TAX DESCRIPTION	TAXABLE VALUE
CURRENT OWNERS ADDRESS	PARCEL SIZE/GRID COORD	TOTAL	SPECIAL DISTRICTS	TAX AMOUNT
***** 9.060-5-19 *****				
9.060-5-19	250 Center St			ACCT 1-479- 9
Williamson Howard C	210 1 Family Res		Massena Central Sch	BILL 6163
Williamson Deborah A	Massena 1 405801	5,000		672.77
2 Nightengale Ave	Lot 18 Blk 1	37,000		
Massena, NY 13662	P.g.r.			
	Residence One Family			
	FRNT 100.00 DPTH 67.00			
	EAST-0358454 NRTH-1799547			
	DEED BOOK 2005 PG-19193			
	FULL MARKET VALUE	37,000		
			TOTAL TAX ---	672.77**
				DATE #1 09/30/15
				AMT DUE 672.77
***** 9.066-1-20 *****				
9.066-1-20	19 Hillcrest Ave			ACCT 1-468- 1
Williamson Howard C	210 1 Family Res - WTRFNT		Enhanced S 41834	BILL 6164
Williamson Deborah	Massena 1 405801	45,300	Massena Central Sch	65,300
2 Nightengale Ave	Lot 18 & 50 Ft Lot 16	160,000		2,909.26
Massena, NY 13662	Bailey Tract			
	Residence - 1 Family			
	FRNT 164.00 DPTH 170.00			
	EAST-0352960 NRTH-1797801			
	DEED BOOK 1071 PG-985			
	FULL MARKET VALUE	160,000		
			TOTAL TAX ---	1,804.26**
				DATE #1 09/30/15
				AMT DUE 1,804.26
***** 9.066-2-12 *****				
9.066-2-12	88 Andrews St			ACCT 1-167- 5
Williamson Howard C	483 Converted Re - WTRFNT		Massena Central Sch	BILL 6165
Williamson Deborah A	Massena 1 405801	32,800		1,090.97
2 Nightengale Ave	Dentist Off & Apt Over	60,000		
Massena, NY 13662	FRNT 60.00 DPTH 322.00			
	EAST-0353808 NRTH-1797581			
	DEED BOOK 2014 PG-8669			
	FULL MARKET VALUE	60,000		
			TOTAL TAX ---	1,090.97**
				DATE #1 09/30/15
				AMT DUE 1,090.97
*****				

STATE OF NEW YORK  
 COUNTY - St Lawrence  
 SCHOOL - Massena 1  
 TOWN - Massena  
 VILLAGE - Massena  
 SWIS - 405801

2 0 1 5 S C H O O L T A X R O L L  
 T A X A B L E SECTION OF THE ROLL - 1  
 OWNERS NAME SEQUENCE  
 UNIFORM PERCENT OF VALUE IS 100.00

TAX MAP PARCEL NUMBER	PROPERTY LOCATION & CLASS	ASSESSMENT	EXEMPTION CODE-----	SCHOOL
CURRENT OWNERS NAME	SCHOOL DISTRICT	LAND	TAX DESCRIPTION	TAXABLE VALUE
CURRENT OWNERS ADDRESS	PARCEL SIZE/GRID COORD	TOTAL	SPECIAL DISTRICTS	TAX AMOUNT
***** 9.050-5-51 *****				
29 Haskell St				ACCT 1-379- 7 BILL 6166
9.050-5-51	210 1 Family Res		Basic Star 41854	30,000
Williamson Howard C Jr.	Massena 1 405801	5,500	Massena Central Sch	44,000 800.05
Williamson Meagan A	Lot 5	44,000		
26 Prospect Ave	Carney Tract			
Massena, NY 13662-1744	Res-One Family			
	FRNT 50.00 DPTH 100.00			
	EAST-0353678 NRTH-1799921			
	DEED BOOK 2008 PG-11335			
	FULL MARKET VALUE	44,000		
			TOTAL TAX ---	254.56**
				DATE #1 09/30/15
				AMT DUE 254.56
***** 9.066-6-11 *****				
26 Prospect Ave				ACCT 1-168- 2 BILL 6167
9.066-6-11	210 1 Family Res		Basic Star 41854	30,000
Williamson Howard C Jr.	Massena 1 405801	26,400	Massena Central Sch	165,000 3,000.17
Williamson Meagan A	Pt Lots 4 & 6 Blk 10	165,000		
26 Prospect Ave	Nightengale Tract			
Massena, NY 13662	Res-One Family W/pool			
	FRNT 97.00 DPTH 141.00			
	BANK8888111			
	EAST-0353122 NRTH-1796048			
	DEED BOOK 2014 PG-6546			
	FULL MARKET VALUE	165,000		
			TOTAL TAX ---	2,454.68**
				DATE #1 09/30/15
				AMT DUE 2,454.68
***** 9.050-9-1.11 *****				
21 Owl Ave				BILL 6168
9.050-9-1.11	210 1 Family Res		Basic Star 41854	30,000
Wilmshurst Kirk	Massena 1 405801	77,600	Massena Central Sch	290,000 5,273.03
Wilmshurst Amy	43.80 Acres W/ Lot # 21	290,000		
21 Owl Ave	21 Owl Ave			
Massena, NY 13662	Residence One Family			
	ACRES 44.30			
	EAST-0351207 NRTH-1801805			
	DEED BOOK 1998 PG-4776			
	FULL MARKET VALUE	290,000		
			TOTAL TAX ---	4,727.54**
				DATE #1 09/30/15
				AMT DUE 4,727.54
*****				

STATE OF NEW YORK  
 COUNTY - St Lawrence  
 SCHOOL - Massena 1  
 TOWN - Massena  
 VILLAGE - Massena  
 SWIS - 405801

2 0 1 5 S C H O O L T A X R O L L  
 T A X A B L E SECTION OF THE ROLL - 1  
 OWNERS NAME SEQUENCE  
 UNIFORM PERCENT OF VALUE IS 100.00

PAGE 2196  
 VALUATION DATE-JUL 01, 2014  
 TAXABLE STATUS DATE-MAR 01, 2015

TAX MAP PARCEL NUMBER	PROPERTY LOCATION & CLASS	ASSESSMENT	EXEMPTION CODE-----	SCHOOL
CURRENT OWNERS NAME	SCHOOL DISTRICT	LAND	TAX DESCRIPTION	TAXABLE VALUE
CURRENT OWNERS ADDRESS	PARCEL SIZE/GRID COORD	TOTAL	SPECIAL DISTRICTS	TAX AMOUNT
*****				
9.066-2-18	151 Allen St			9.066-2-18
Wilmshurst Lorilee M	210 1 Family Res		Basic Star 41854	ACCT 1-469- 6
151 Allen St	Massena 1 405801	17,500	Massena Central Sch	BILL 6169
Massena, NY 13662	Lot 8 Blk 1	83,000		
	Phillips Tract			
	Residence - 1 Family			
	FRNT 60.00 DPTH 140.00			
	EAST-0353982 NRTH-1796884			
	DEED BOOK 2012 PG-16749			
	FULL MARKET VALUE	83,000		
			TOTAL TAX ---	963.69**
				DATE #1 09/30/15
				AMT DUE 963.69
*****				
9.050-7-16	33 Kathleen St			9.050-7-16
Wilmshurst Walter	210 1 Family Res		Basic Star 41854	ACCT 1-348- 6
33 Kathleen St	Massena 1 405801	16,300	Massena Central Sch	BILL 6170
Massena, NY 13662	Lot 3 Blk G-1	104,800		
	Northview Tract			
	Residence-One Family			
	FRNT 120.00 DPTH 105.00			
	EAST-0352701 NRTH-1801024			
	DEED BOOK 1066 PG-448			
	FULL MARKET VALUE	104,800		
			TOTAL TAX ---	1,360.08**
				DATE #1 09/30/15
				AMT DUE 1,360.08
*****				
9.050-1-28	Orchard Rd			9.050-1-28
Wilmshurst Walter M	311 Res vac land		Massena Central Sch	BILL 6171
33 Kathleen St	Massena 1 405801	15,000		272.74
Massena, NY 13662	WCT Survey	15,000		
	0.95A (D)			
	FRNT 60.00 DPTH 246.00			
	EAST-0352612 NRTH-1800879			
	DEED BOOK 2012 PG-16748			
	FULL MARKET VALUE	15,000		
			TOTAL TAX ---	272.74**
				DATE #1 09/30/15
				AMT DUE 272.74
*****				

STATE OF NEW YORK  
 COUNTY - St Lawrence  
 SCHOOL - Massena 1  
 TOWN - Massena  
 VILLAGE - Massena  
 SWIS - 405801

2 0 1 5 S C H O O L T A X R O L L  
 T A X A B L E SECTION OF THE ROLL - 1  
 OWNERS NAME SEQUENCE  
 UNIFORM PERCENT OF VALUE IS 100.00

PAGE 2197  
 VALUATION DATE-JUL 01, 2014  
 TAXABLE STATUS DATE-MAR 01, 2015

TAX MAP PARCEL NUMBER	PROPERTY LOCATION & CLASS	ASSESSMENT	EXEMPTION CODE-----	SCHOOL
CURRENT OWNERS NAME	SCHOOL DISTRICT	LAND	TAX DESCRIPTION	TAXABLE VALUE
CURRENT OWNERS ADDRESS	PARCEL SIZE/GRID COORD	TOTAL	SPECIAL DISTRICTS	TAX AMOUNT
*****				
9.058-2-38	134 Maple St			9.058-2-38
Wilson Adam D	210 1 Family Res		Basic Star 41854	ACCT 1-561- 6
Wilson Dana L	Massena 1 405801	7,300	Massena Central Sch	BILL 6172
134 Maple St	Res	60,000		30,000
Massena, NY 13662	FRNT 50.00 DPTH 191.00			1,090.97
	BANK8888869			
	EAST-0352503 NRTH-1799311			
	DEED BOOK 2008 PG-12955			
	FULL MARKET VALUE	60,000		
			TOTAL TAX ---	545.48**
				DATE #1 09/30/15
				AMT DUE 545.48
*****				
9.060-3-27	228 Center St			9.060-3-27
Wilson Arthur	210 1 Family Res		Massena Central Sch	ACCT 1-343- 7
Wilson Jill	Massena 1 405801	5,300		BILL 6173
269 County Route 41	Lot 23 Blk 3	49,000		890.96
Massena, NY 13662	Pgr			
	res 1 family 1 & 3/4 st			
	FRNT 50.00 DPTH 135.00			
	BANK8888830			
	EAST-0358100 NRTH-1799193			
	DEED BOOK 1999 PG-7188			
	FULL MARKET VALUE	49,000		
			TOTAL TAX ---	890.96**
				DATE #1 09/30/15
				AMT DUE 890.96
*****				
9.068-7-39	32 King St			9.068-7-39
Wilson Brooke L	210 1 Family Res		Basic Star 41854	ACCT 1- 45- 1
32 King St	Massena 1 405801	7,700	Massena Central Sch	BILL 6174
Massena, NY 13662	Lot 8	59,000		30,000
	Malby Development			1,072.79
	Residence-One Family			
	FRNT 65.00 DPTH 130.00			
	EAST-0360243 NRTH-1797487			
	DEED BOOK 2007 PG-5499			
	FULL MARKET VALUE	59,000		
			TOTAL TAX ---	527.30**
				DATE #1 09/30/15
				AMT DUE 527.30
*****				



STATE OF NEW YORK  
 COUNTY - St Lawrence  
 SCHOOL - Massena 1  
 TOWN - Massena  
 VILLAGE - Massena  
 SWIS - 405801

2 0 1 5 S C H O O L T A X R O L L  
 T A X A B L E SECTION OF THE ROLL - 1  
 OWNERS NAME SEQUENCE  
 UNIFORM PERCENT OF VALUE IS 100.00

PAGE 2198  
 VALUATION DATE-JUL 01, 2014  
 TAXABLE STATUS DATE-MAR 01, 2015

TAX MAP PARCEL NUMBER	PROPERTY LOCATION & CLASS	ASSESSMENT	EXEMPTION CODE-----	SCHOOL
CURRENT OWNERS NAME	SCHOOL DISTRICT	LAND	TAX DESCRIPTION	TAXABLE VALUE
CURRENT OWNERS ADDRESS	PARCEL SIZE/GRID COORD	TOTAL	SPECIAL DISTRICTS	TAX AMOUNT
*****				
9.051-1-57	130 Liberty Ave			9.051-1-57 *****
Wilson David R	210 1 Family Res		Enhanced S 41834	ACCT 1-365- 1 BILL 6175
Wilson Kathy D	Massena 1 405801	6,700	Massena Central Sch	35,000 636.40
130 Liberty Ave	Lot 15 Blk 31A	35,000		
Massena, NY 13662	P.g.r.			
	Residence-One Family			
	FRNT 50.00 DPTH 150.00			
	EAST-0355719 NRTH-1801554			
	DEED BOOK 1009 PG-00216			
	FULL MARKET VALUE	35,000		
			TOTAL TAX ---	0.00**
*****				
9.083-7-2.21	221 Prospect Ave			9.083-7-2.21 *****
Wilson Judith Ann (LU)	210 1 Family Res		Enhanced S 41834	ACCT 1-198- 4. 2 BILL 6176
221 Prospect Ave	Massena 1 405801	9,800	Massena Central Sch	65,300 1,436.45
Massena, NY 13662	Lots 5&6 & Part 7&8 Blk19	79,000		
	Nightengale Tract			
	FRNT 100.00 DPTH 280.00			
	EAST-0354549 NRTH-1793711			
	DEED BOOK 2013 PG-1710			
	FULL MARKET VALUE	79,000		
			TOTAL TAX ---	331.45**
			DATE #1	09/30/15
			AMT DUE	331.45
*****				
9.051-2-27	92 Liberty Ave			9.051-2-27 *****
Wilson Kim A	210 1 Family Res		Basic Star 41854	ACCT 1-577- 2 BILL 6177
92 Liberty Ave	Massena 1 405801	5,600	Massena Central Sch	30,000 600.03
Massena, NY 13662	Lot 12 Blk 31	33,000		
	P.g.r.			
	Residence-One Family			
	FRNT 50.00 DPTH 150.00			
	EAST-0356589 NRTH-1801053			
	DEED BOOK 2011 PG-17319			
	FULL MARKET VALUE	33,000		
			TOTAL TAX ---	54.54**
			DATE #1	09/30/15
			AMT DUE	54.54
*****				
9.074-7-13	52 Nightengale Ave			9.074-7-13 *****
Wilson Leslie J	210 1 Family Res		Basic Star 41854	ACCT 1-426- 6 BILL 6178
Wilson Patricia	Massena 1 405801	22,900	Massena Central Sch	30,000 1,509.18
52 Nightengale Ave	Lot 15 Blk B	83,000		
Massena, NY 13662	Westwood Map 1			
	Residence- Life Use			
	FRNT 70.00 DPTH 140.00			
	BANK8888830			
	EAST-0353295 NRTH-1795130			
	DEED BOOK 1999 PG-23376			
	FULL MARKET VALUE	83,000		
			TOTAL TAX ---	963.69**

DATE #1 09/30/15  
AMT DUE 963.69

\*\*\*\*\*

STATE OF NEW YORK  
 COUNTY - St Lawrence  
 SCHOOL - Massena 1  
 TOWN - Massena  
 VILLAGE - Massena  
 SWIS - 405801

2 0 1 5 S C H O O L T A X R O L L  
 T A X A B L E SECTION OF THE ROLL - 1  
 OWNERS NAME SEQUENCE  
 UNIFORM PERCENT OF VALUE IS 100.00

TAX MAP PARCEL NUMBER	PROPERTY LOCATION & CLASS	ASSESSMENT	EXEMPTION CODE-----	SCHOOL
CURRENT OWNERS NAME	SCHOOL DISTRICT	LAND	TAX DESCRIPTION	TAXABLE VALUE
CURRENT OWNERS ADDRESS	PARCEL SIZE/GRID COORD	TOTAL	SPECIAL DISTRICTS	TAX AMOUNT
***** 9.058-4-19.2 *****				
57 George St				BILL 6179
9.058-4-19.2	220 2 Family Res		Massena Central Sch	46,000 836.41
Wilson Lloyd	Massena 1 405801	7,200		
Wilson Sharon	Residence-Two Family	46,000		
55 George St Apt A	FRNT 74.00 DPTH 128.00			
Massena, NY 13662-1075	EAST-0353672 NRTH-1798897			
	DEED BOOK 1067 PG-261			
	FULL MARKET VALUE	46,000		
			TOTAL TAX ---	836.41**
			DATE #1	09/30/15
			AMT DUE	836.41
***** 9.058-4-20 *****				
55 George St				BILL 6180
9.058-4-20	220 2 Family Res		Enhanced S 41834	65,300
Wilson Lloyd	Massena 1 405801	8,600	Massena Central Sch	69,000 1,254.62
Wilson Sharon	Residence 1 Family	69,000		
55 George St Apt A	FRNT 75.00 DPTH 213.00			
Massena, NY 13662-1075	EAST-0353716 NRTH-1798831			
	DEED BOOK 1075 PG-964			
	FULL MARKET VALUE	69,000		
			TOTAL TAX ---	149.62**
			DATE #1	09/30/15
			AMT DUE	149.62
***** 9.058-4-42 *****				
50 George St				BILL 6181
9.058-4-42	210 1 Family Res		Massena Central Sch	38,000 690.95
Wilson Lloyd	Massena 1 405801	7,600		
Wilson Sharon	Residence 1 Family	38,000		
55 George St Apt A	FRNT 52.00 DPTH 219.00			
Massena, NY 13662-1075	EAST-0353478 NRTH-1798707			
	DEED BOOK 1090 PG-239			
	FULL MARKET VALUE	38,000		
			TOTAL TAX ---	690.95**
			DATE #1	09/30/15
			AMT DUE	690.95
***** 9.058-4-43 *****				
48 George St				BILL 6182
9.058-4-43	210 1 Family Res		Massena Central Sch	25,000 454.57
Wilson Lloyd	Massena 1 405801	7,500		
Wilson Sharon	Residence One Family	25,000		
55 George St Apt A	FRNT 50.00 DPTH 213.00			
Massena, NY 13662-1075	EAST-0353461 NRTH-1798753			
	DEED BOOK 2001 PG-19365			
	FULL MARKET VALUE	25,000		
			TOTAL TAX ---	454.57**
			DATE #1	09/30/15
			AMT DUE	454.57
*****				

STATE OF NEW YORK  
 COUNTY - St Lawrence  
 SCHOOL - Massena 1  
 TOWN - Massena  
 VILLAGE - Massena  
 SWIS - 405801

2 0 1 5 S C H O O L T A X R O L L  
 T A X A B L E SECTION OF THE ROLL - 1  
 OWNERS NAME SEQUENCE  
 UNIFORM PERCENT OF VALUE IS 100.00

PAGE 2200  
 VALUATION DATE-JUL 01, 2014  
 TAXABLE STATUS DATE-MAR 01, 2015

TAX MAP PARCEL NUMBER	PROPERTY LOCATION & CLASS	ASSESSMENT	EXEMPTION CODE-----	SCHOOL
CURRENT OWNERS NAME	SCHOOL DISTRICT	LAND	TAX DESCRIPTION	TAXABLE VALUE
CURRENT OWNERS ADDRESS	PARCEL SIZE/GRID COORD	TOTAL	SPECIAL DISTRICTS	TAX AMOUNT
*****				
9.051-2-21	80 Liberty Ave			9.051-2-21
Wilson Mary	210 1 Family Res		Enhanced S 41834	ACCT 1-576- 4
80 Liberty Ave	Massena 1 405801	5,600	Massena Central Sch	BILL 6183
Massena, NY 13662	Lot 18 Blk 31	47,000		47,000
	P.g.r.			854.60
	Residence-One Family			
	FRNT 50.00 DPTH 150.00			
	EAST-0356850 NRTH-1800909			
	DEED BOOK 340 PG-00098			
	FULL MARKET VALUE	47,000		
			TOTAL TAX ---	0.00**
*****				
9.051-1-29	131 Jefferson Ave			9.051-1-29
Wilson Michelle E	210 1 Family Res		Basic Star 41854	ACCT 1-278- 3
Wilson Lloyd M Jr.	Massena 1 405801	6,200	Massena Central Sch	BILL 6184
131 Jefferson Avenue	Lot 39 Blk 31A	54,000		30,000
Massena, NY 13662	P.g.r.			981.88
	Res-One Family			
	FRNT 50.00 DPTH 125.00			
	BANK8888830			
	EAST-0355790 NRTH-1801671			
	DEED BOOK 2014 PG-7915			
	FULL MARKET VALUE	54,000		
			TOTAL TAX ---	436.39**
			DATE #1	09/30/15
			AMT DUE	436.39
*****				
9.051-3-49	61 Liberty Ave			9.051-3-49
Wilson Phillip C	210 1 Family Res		Enhanced S 41834	ACCT 1-131- 1
61 Liberty Ave	Massena 1 405801	5,400	Massena Central Sch	BILL 6185
Massena, NY 13662	Lot 4 Blk 12	41,000		41,000
	P.g.r.			745.50
	Res 1 Family W/25% Vet Ex			
	FRNT 51.00 DPTH 140.00			
	EAST-0357151 NRTH-1800511			
	DEED BOOK 1061 PG-736			
	FULL MARKET VALUE	41,000		
			TOTAL TAX ---	0.00**
*****				
9.059-13-14	40 Bishop Ave			9.059-13-14
Wilson Roy Jr.	210 1 Family Res		Massena Central Sch	ACCT 1-142- 5
40 Bishop Ave	Massena 1 405801	15,500		BILL 6186
Massena, NY 13662	Lot 13 Blk 9	66,000		66,000
	P.g.r.			1,200.07
	Residence One Family			
	FRNT 50.00 DPTH 125.00			
	BANK8888869			
	EAST-0357230 NRTH-1799616			
	DEED BOOK 2010 PG-5198			
	FULL MARKET VALUE	66,000		
			TOTAL TAX ---	1,200.07**

DATE #1 09/30/15  
AMT DUE 1,200.07

\*\*\*\*\*

STATE OF NEW YORK  
 COUNTY - St Lawrence  
 SCHOOL - Massena 1  
 TOWN - Massena  
 VILLAGE - Massena  
 SWIS - 405801

2 0 1 5 S C H O O L T A X R O L L  
 T A X A B L E SECTION OF THE ROLL - 1  
 OWNERS NAME SEQUENCE  
 UNIFORM PERCENT OF VALUE IS 100.00

PAGE 2201  
 VALUATION DATE-JUL 01, 2014  
 TAXABLE STATUS DATE-MAR 01, 2015

TAX MAP PARCEL NUMBER	PROPERTY LOCATION & CLASS	ASSESSMENT	EXEMPTION CODE-----	SCHOOL
CURRENT OWNERS NAME	SCHOOL DISTRICT	LAND	TAX DESCRIPTION	TAXABLE VALUE
CURRENT OWNERS ADDRESS	PARCEL SIZE/GRID COORD	TOTAL	SPECIAL DISTRICTS	TAX AMOUNT
*****				
9.060-6-18	8 Richards St 210 1 Family Res		Basic Star 41854	9.060-6-18
Wilson Scott	Massena 1 405801	5,200	Massena Central Sch	ACCT 1-238- 3
8 Richards St	Lot 18	33,000		BILL 6187
Massena, NY 13662	Haskell Tract Residence One Family FRNT 50.00 DPTH 125.00 EAST-0358634 NRTH-1799314 DEED BOOK 2009 PG-15397 FULL MARKET VALUE	33,000		30,000 600.03
TOTAL TAX ---				54.54**
				DATE #1 09/30/15
				AMT DUE 54.54
*****				
9.082-5-1	Prospect Ave 311 Res vac land		Massena Central Sch	9.082-5-1
Wilson Stanley	Massena 1 405801	800		BILL 6188
Wilson Judith	Rt 37 Various	800		14.55
221 Prospect Ave	Various			
Massena, NY 13662	Vac Land - No Rd Frontage ACRES 0.33 EAST-0354349 NRTH-1793690 DEED BOOK 1115 PG-449 FULL MARKET VALUE	800		
TOTAL TAX ---				14.55**
				DATE #1 09/30/15
				AMT DUE 14.55
*****				
9.059-12-1	35 Cornell Ave 210 1 Family Res		Basic Star 41854	9.059-12-1
Wilson William	Massena 1 405801	11,700	Massena Central Sch	ACCT 1- 22- 3
Wilson Julie	Lot 6 Blk 7	53,000		BILL 6189
35 Cornell Ave	P.g.r.			30,000
Massena, NY 13662	Residence 1 Family FRNT 123.00 DPTH 50.00 BANK8888830 EAST-0357077 NRTH-1799173 DEED BOOK 2001 PG-14392 FULL MARKET VALUE	53,000		963.69
TOTAL TAX ---				418.20**
				DATE #1 09/30/15
				AMT DUE 418.20
*****				

STATE OF NEW YORK  
 COUNTY - St Lawrence  
 SCHOOL - Massena 1  
 TOWN - Massena  
 VILLAGE - Massena  
 SWIS - 405801

2 0 1 5 S C H O O L T A X R O L L  
 T A X A B L E SECTION OF THE ROLL - 1  
 OWNERS NAME SEQUENCE  
 UNIFORM PERCENT OF VALUE IS 100.00

TAX MAP PARCEL NUMBER	PROPERTY LOCATION & CLASS	ASSESSMENT	EXEMPTION CODE-----	SCHOOL
CURRENT OWNERS NAME	SCHOOL DISTRICT	LAND	TAX DESCRIPTION	TAXABLE VALUE
CURRENT OWNERS ADDRESS	PARCEL SIZE/GRID COORD	TOTAL	SPECIAL DISTRICTS	TAX AMOUNT
***** 9.083-3-9.1 *****				
9.083-3-9.1	372 S Main St			ACCT 1-401- 8.1
Wilson William	432 Gas station		Massena Central Sch	145,000
%Pease & Gustafson	Massena 1 405801	22,700		
40 Main St Ste A	Lots 5 & 6 Blk 1	145,000		
Massena, NY 13662-1926	Hatfield Tract			
	FRNT 100.00 DPTH 132.00			
	EAST-0355754 NRTH-1793528			
	DEED BOOK 2003 PG-4540			
	FULL MARKET VALUE	145,000		
TOTAL TAX ---				2,636.52**
			DATE #1	09/30/15
			AMT DUE	2,636.52
***** 9.083-3-10 *****				
9.083-3-10	McCluskey Ave			ACCT 1-401- 9
Wilson William H	438 Parking lot		Massena Central Sch	8,300
% Pease & Gustafson, LLP	Massena 1 405801	7,100		
40 Main St Ste A	Lot 7 Blk 1	8,300		
Massena, NY 13662-1926	Hatfield Tr			
	FRNT 50.00 DPTH 132.00			
	EAST-0355770 NRTH-1793453			
	DEED BOOK 00975 PG-00865			
	FULL MARKET VALUE	8,300		
TOTAL TAX ---				150.92**
			DATE #1	09/30/15
			AMT DUE	150.92
***** 9.051-7-22 *****				
9.051-7-22	15 Pleasant St			ACCT 1-536- 6
Winchell Fred	210 1 Family Res		Enhanced S 41834	51,000
Winchell Betty	Massena 1 405801	5,700	Massena Central Sch	51,000
15 Pleasant St	Half Lot 33	51,000		
Massena, NY 13662	Ober Tract			
	Residence-One Family			
	FRNT 54.00 DPTH 100.00			
	EAST-0355158 NRTH-1800423			
	DEED BOOK 907 PG-00367			
	FULL MARKET VALUE	51,000		
TOTAL TAX ---				0.00**
***** 9.074-8-20 *****				
9.074-8-20	31 Nightengale Ave			ACCT 1- 64- 5
Wing Anne C	210 1 Family Res		Basic Star 41854	30,000
Wing Barbara	Massena 1 405801	23,400	Massena Central Sch	131,000
31 Nightengale Ave	Lot 9 Blk 10	131,000		
Massena, NY 13662	Prospect Heights			
	FRNT 72.00 DPTH 141.00			
	EAST-0353102 NRTH-1795827			
	DEED BOOK 2104 PG-99998			
	FULL MARKET VALUE	131,000		
TOTAL TAX ---				1,836.47**
			DATE #1	09/30/15
			AMT DUE	1,836.47
*****				





STATE OF NEW YORK  
 COUNTY - St Lawrence  
 SCHOOL - Massena 1  
 TOWN - Massena  
 VILLAGE - Massena  
 SWIS - 405801

2 0 1 5 S C H O O L T A X R O L L  
 T A X A B L E SECTION OF THE ROLL - 1  
 OWNERS NAME SEQUENCE  
 UNIFORM PERCENT OF VALUE IS 100.00

TAX MAP PARCEL NUMBER	PROPERTY LOCATION & CLASS	ASSESSMENT	EXEMPTION CODE-----	SCHOOL
CURRENT OWNERS NAME	SCHOOL DISTRICT	LAND	TAX DESCRIPTION	TAXABLE VALUE
CURRENT OWNERS ADDRESS	PARCEL SIZE/GRID COORD	TOTAL	SPECIAL DISTRICTS	TAX AMOUNT
9.058-3-49	3 Pine St 210 1 Family Res	5,600	Enhanced S 41834	47,000
Wing Hugh	Massena 1 405801	47,000	Massena Central Sch	854.60
Wing Mary	Res 1 Fam W/det Gar			
3 Pine St	FRNT 47.00 DPTH 109.00			
Massena, NY 13662	EAST-0353281 NRTH-1799332			
	DEED BOOK 920 PG-01069			
	FULL MARKET VALUE	47,000		
TOTAL TAX ---				0.00**
9.066-9-17	10 Rosebrier Ave 210 1 Family Res	28,600	Basic Star 41854	30,000
Winston Richard W.R.	Massena 1 405801	151,000	Massena Central Sch	2,745.61
Winston Christine M	Lot 8 Part 7 & 9 Blk C			
10 Rosebrier Ave	Map #2 Forest Hills Sub.			
Massena, NY 13662-1706	Res-1 Fam (See 1000/124)			
	FRNT 125.00 DPTH 139.00			
	EAST-0352151 NRTH-1797234			
	DEED BOOK 2012 PG-5396			
	FULL MARKET VALUE	151,000		
TOTAL TAX ---				2,200.12**
				DATE #1 09/30/15
				AMT DUE 2,200.12
9.066-11-39	48 Bridges Ave 210 1 Family Res	17,500	Basic Star 41854	30,000
Witkop Danny	Massena 1 405801	98,000	Massena Central Sch	1,781.92
Witkop Sandra	Lot 46			
48 Bridges Ave	Joy Tract			
Massena, NY 13662	Res-One Family			
	FRNT 60.00 DPTH 140.00			
	EAST-0354079 NRTH-1796280			
	DEED BOOK 1097 PG-195			
	FULL MARKET VALUE	98,000		
TOTAL TAX ---				1,236.43**
				DATE #1 09/30/15
				AMT DUE 1,236.43
9.066-4-9	164 Allen St 210 1 Family Res	17,500	Enhanced S 41834	65,300
Witkop Harry Jr	Massena 1 405801	84,000	Massena Central Sch	1,527.36
Witkop Jeanet	Lot 3 Blk 3			
164 Allen St	Phillips Tract			
Massena, NY 13662	Residence 1 Family			
	FRNT 60.00 DPTH 140.00			
	EAST-0353903 NRTH-1796669			
	DEED BOOK 702 PG-00342			
	FULL MARKET VALUE	84,000		
TOTAL TAX ---				422.36**
				DATE #1 09/30/15
				AMT DUE 422.36

\*\*\*\*\*

STATE OF NEW YORK  
 COUNTY - St Lawrence  
 SCHOOL - Massena 1  
 TOWN - Massena  
 VILLAGE - Massena  
 SWIS - 405801

2 0 1 5 S C H O O L T A X R O L L  
 T A X A B L E SECTION OF THE ROLL - 1  
 OWNERS NAME SEQUENCE  
 UNIFORM PERCENT OF VALUE IS 100.00

TAX MAP PARCEL NUMBER	PROPERTY LOCATION & CLASS	ASSESSMENT	EXEMPTION CODE-----	SCHOOL
CURRENT OWNERS NAME	SCHOOL DISTRICT	LAND	TAX DESCRIPTION	TAXABLE VALUE
CURRENT OWNERS ADDRESS	PARCEL SIZE/GRID COORD	TOTAL	SPECIAL DISTRICTS	TAX AMOUNT
***** 9.074-10-5 *****				
8 School St				ACCT 1-246- 2 BILL 6198
9.074-10-5	210 1 Family Res		Basic Star 41854	30,000
Witkop John H	Massena 1 405801	24,600	Massena Central Sch	104,000 1,891.02
Witkop Mariann	Lot 6 Blk 331	104,000		
8 School St	Prospect Heights			
Massena, NY 13662	Residence One Family			
	FRNT 80.00 DPTH 141.00			
	EAST-0353865 NRTH-1794905			
	DEED BOOK 1003 PG-00779			
	FULL MARKET VALUE	104,000		
			TOTAL TAX ---	1,345.53**
				DATE #1 09/30/15
				AMT DUE 1,345.53
***** 9.066-7-34 *****				
22 Clarkson Ave				ACCT 1-538- 3 BILL 6199
9.066-7-34	210 1 Family Res		Basic Star 41854	30,000
Witkop Robert H	Massena 1 405801	22,900	Massena Central Sch	110,000 2,000.12
Witkop Lisa M	Lot 2 & 5 Ft Lot 3 Blk C	110,000		
22 Clarkson Ave	Westwood Tract			
Massena, NY 13662	FRNT 70.00 DPTH 140.00			
	BANK8888830			
	EAST-0352372 NRTH-1795921			
	DEED BOOK 2014 PG-8078			
	FULL MARKET VALUE	110,000		
			TOTAL TAX ---	1,454.63**
				DATE #1 09/30/15
				AMT DUE 1,454.63
***** 9.067-9-20 *****				
94 1/2 Main St				ACCT 1-502- 2 BILL 6200
9.067-9-20	484 1 use sm bld		Massena Central Sch	52,000 945.51
Wm L. Smith Hardware Corp.	Massena 1 405801	20,900		
PO Box 187	70x148x81x66x19x16x8x64	52,000		
Massena, NY 13662	Ware House/storage			
	FRNT 70.00 DPTH 148.00			
	EAST-0354946 NRTH-1796993			
	DEED BOOK 695 PG-00543			
	FULL MARKET VALUE	52,000		
			TOTAL TAX ---	945.51**
				DATE #1 09/30/15
				AMT DUE 945.51

\*\*\*\*\*

STATE OF NEW YORK  
 COUNTY - St Lawrence  
 SCHOOL - Massena 1  
 TOWN - Massena  
 VILLAGE - Massena  
 SWIS - 405801

2 0 1 5 S C H O O L T A X R O L L  
 T A X A B L E SECTION OF THE ROLL - 1  
 OWNERS NAME SEQUENCE  
 UNIFORM PERCENT OF VALUE IS 100.00

PAGE 2205  
 VALUATION DATE-JUL 01, 2014  
 TAXABLE STATUS DATE-MAR 01, 2015

TAX MAP PARCEL NUMBER	PROPERTY LOCATION & CLASS	ASSESSMENT	EXEMPTION CODE-----	SCHOOL
CURRENT OWNERS NAME	SCHOOL DISTRICT	LAND	TAX DESCRIPTION	TAXABLE VALUE
CURRENT OWNERS ADDRESS	PARCEL SIZE/GRID COORD	TOTAL	SPECIAL DISTRICTS	TAX AMOUNT
***** 9.042-1-19 *****				
9.042-1-19	47 Marie St			ACCT 1- 50- 4
Wolpin Robin M	210 1 Family Res		Basic Star 41854	BILL 6201
47 Marie St	Massena 1 405801	11,700	Massena Central Sch	30,000
Massena, NY 13662	Lot 11 Blk E	85,000		1,545.54
	Northview Tr			
	FRNT 73.00 DPTH 120.00			
	EAST-0352291 NRTH-1802332			
	DEED BOOK 2004 PG-23325			
	FULL MARKET VALUE	85,000		
			TOTAL TAX ---	1,000.05**
				DATE #1 09/30/15
				AMT DUE 1,000.05
***** 9.051-3-53 *****				
9.051-3-53	53 Liberty Ave			ACCT 1-396- 7
Wolpin Robin M	220 2 Family Res		Massena Central Sch	BILL 6202
47 Marie St	Massena 1 405801	2,700		545.49
Massena, NY 13662	Lot 8 Blk 12	30,000		
	P.g.r.			
	FRNT 51.00 DPTH 140.00			
	EAST-0357320 NRTH-1800410			
	DEED BOOK 2013 PG-18513			
	FULL MARKET VALUE	30,000		
			TOTAL TAX ---	545.49**
				DATE #1 09/30/15
				AMT DUE 545.49
***** 9.066-6-10 *****				
9.066-6-10	5 Westwood Dr			ACCT 1-579- 9
Wood Charles W	210 1 Family Res		Enhanced S 41834	BILL 6203
Wood Lois S	Massena 1 405801	25,400	Massena Central Sch	65,300
525 W Clubhouse Dr	Lot 2 & Pt Lot 4 Blk 10	105,000		1,909.20
Boiling Springs, SC 29316	Nightengale Tract			
	Residence - 1 Family			
	FRNT 87.50 DPTH 141.00			
	EAST-0353072 NRTH-1796122			
	DEED BOOK 2015 PG-5697			
	FULL MARKET VALUE	105,000		
			TOTAL TAX ---	804.20**
				DATE #1 09/30/15
				AMT DUE 804.20
***** 9.068-3-5.1 *****				
9.068-3-5.1	219 E Orvis St			ACCT 1- 5- 4
Wood Donald	483 Converted Re		Massena Central Sch	BILL 6204
Wood Cynthia	Massena 1 405801	9,600		1,090.97
219 E Orvis St	Part Of Lot # 5	60,000		
Massena, NY 13662-3008	R.v.t.			
	Hair Salon Shop W/apt Ov			
	FRNT 65.00 DPTH 130.00			
	EAST-0358025 NRTH-1797413			
	DEED BOOK 1999 PG-5987			
	FULL MARKET VALUE	60,000		
			TOTAL TAX ---	1,090.97**

DATE #1 09/30/15  
AMT DUE 1,090.97

\*\*\*\*\*

STATE OF NEW YORK  
 COUNTY - St Lawrence  
 SCHOOL - Massena 1  
 TOWN - Massena  
 VILLAGE - Massena  
 SWIS - 405801

2 0 1 5 S C H O O L T A X R O L L  
 T A X A B L E SECTION OF THE ROLL - 1  
 OWNERS NAME SEQUENCE  
 UNIFORM PERCENT OF VALUE IS 100.00

PAGE 2206  
 VALUATION DATE-JUL 01, 2014  
 TAXABLE STATUS DATE-MAR 01, 2015

TAX MAP PARCEL NUMBER	PROPERTY LOCATION & CLASS	ASSESSMENT	EXEMPTION CODE-----	SCHOOL
CURRENT OWNERS NAME	SCHOOL DISTRICT	LAND	TAX DESCRIPTION	TAXABLE VALUE
CURRENT OWNERS ADDRESS	PARCEL SIZE/GRID COORD	TOTAL	SPECIAL DISTRICTS	TAX AMOUNT
***** 9.074-10-42 *****				
9.074-10-42	93 Nightengale Ave			ACCT 1-526- 4 BILL 6205
Wood Karen J	210 1 Family Res		Basic Star 41854	30,000
93 Nightengale Ave	Massena 1 405801	12,200	Massena Central Sch	47,000 854.60
Massena, NY 13662	Lot 5	47,000		
	Buckeye Tr			
	Res-One Family			
	FRNT 67.00 DPTH 140.00			
	BANK8888150			
	EAST-0354015 NRTH-1793919			
	DEED BOOK 2003 PG-2168			
	FULL MARKET VALUE	47,000		
			TOTAL TAX ---	309.11**
				DATE #1 09/30/15
				AMT DUE 309.11
***** 9.067-6-30 *****				
9.067-6-30	15 Grove St			ACCT 1-262- 6 BILL 6206
Wood Lloyd J	210 1 Family Res		Massena Central Sch	63,000 1,145.52
Wood Susan M	Massena 1 405801	16,800		
15 Grove St	Lot B	63,000		
Massena, NY 13662	Village Map			
	Res 1 Fam W/15% Vet Ex			
	FRNT 50.00 DPTH 100.00			
	BANK8888111			
	EAST-0356018 NRTH-1796397			
	DEED BOOK 2005 PG-3401			
	FULL MARKET VALUE	63,000		
			TOTAL TAX ---	1,145.52**
				DATE #1 09/30/15
				AMT DUE 1,145.52
***** 9.074-10-21 *****				
9.074-10-21	87 Nightengale Ave			ACCT 1-579- 7 BILL 6207
Wood Norma J	210 1 Family Res		Enhanced S 41834	65,300
Wood Curtis	Massena 1 405801	12,200	Massena Central Sch	93,000 1,691.01
87 Nightengale Ave	Lot 2	93,000		
Massena, NY 13662	Buckeye Tr			
	Residence - One Family			
	FRNT 67.00 DPTH 140.00			
	EAST-0353920 NRTH-1794085			
	DEED BOOK 2001 PG-13565			
	FULL MARKET VALUE	93,000		
			TOTAL TAX ---	586.01**
				DATE #1 09/30/15
				AMT DUE 586.01

\*\*\*\*\*

STATE OF NEW YORK  
 COUNTY - St Lawrence  
 SCHOOL - Massena 1  
 TOWN - Massena  
 VILLAGE - Massena  
 SWIS - 405801

2 0 1 5 S C H O O L T A X R O L L  
 T A X A B L E SECTION OF THE ROLL - 1  
 OWNERS NAME SEQUENCE  
 UNIFORM PERCENT OF VALUE IS 100.00

PAGE 2207  
 VALUATION DATE-JUL 01, 2014  
 TAXABLE STATUS DATE-MAR 01, 2015

TAX MAP PARCEL NUMBER	PROPERTY LOCATION & CLASS	ASSESSMENT	EXEMPTION CODE-----	SCHOOL
CURRENT OWNERS NAME	SCHOOL DISTRICT	LAND	TAX DESCRIPTION	TAXABLE VALUE
CURRENT OWNERS ADDRESS	PARCEL SIZE/GRID COORD	TOTAL	SPECIAL DISTRICTS	TAX AMOUNT
*****				
9.060-7-42	16 Bayley Rd			9.060-7-42
Woodall Jason D	210 1 Family Res		Massena Central Sch	ACCT 1-450- 8
Woodall Michelle L	Massena 1 405801	6,300		
18 Bayley Rd	Lot 8 Blk 106	41,000		
Massena, NY 13662	Tyo Tract			
	Residence-One Family			
	FRNT 50.00 DPTH 130.00			
	EAST-0359858 NRTH-1797924			
	DEED BOOK 2010 PG-3350			
	FULL MARKET VALUE	41,000		
			TOTAL TAX ---	745.50**
				DATE #1 09/30/15
				AMT DUE 745.50
*****				
9.060-7-43	18 Bayley Rd			9.060-7-43
Woodall Jason D	210 1 Family Res		Basic Star 41854	ACCT 1-459- 6
Woodall Michelle L	Massena 1 405801	6,300	Massena Central Sch	
18 Bayley Rd	Lot 9 Blk 106	61,000		
Massena, NY 13662	Tyo Tract			
	Residence-One Family			
	FRNT 50.00 DPTH 130.00			
	EAST-0359906 NRTH-1797910			
	DEED BOOK 2010 PG-3330			
	FULL MARKET VALUE	61,000		
			TOTAL TAX ---	563.67**
				DATE #1 09/30/15
				AMT DUE 563.67
*****				
9.060-7-13	10 Robinson St			9.060-7-13
Woods Caroline J	210 1 Family Res		Basic Star 41854	ACCT 1- 59- 1
10 Robinson St	Massena 1 405801	6,200	Massena Central Sch	
Massena, NY 13662-2403	Lot 13 Blk 1	48,000		
	Syakos Tract			
	Res 1 Family On LC			
	FRNT 50.00 DPTH 125.00			
	EAST-0359900 NRTH-1798251			
	DEED BOOK 2012 PG-18119			
	FULL MARKET VALUE	48,000		
			TOTAL TAX ---	327.29**
				DATE #1 09/30/15
				AMT DUE 327.29
*****				

STATE OF NEW YORK  
 COUNTY - St Lawrence  
 SCHOOL - Massena 1  
 TOWN - Massena  
 VILLAGE - Massena  
 SWIS - 405801

2 0 1 5 S C H O O L T A X R O L L  
 T A X A B L E SECTION OF THE ROLL - 1  
 OWNERS NAME SEQUENCE  
 UNIFORM PERCENT OF VALUE IS 100.00

PAGE 2208  
 VALUATION DATE-JUL 01, 2014  
 TAXABLE STATUS DATE-MAR 01, 2015

TAX MAP PARCEL NUMBER	PROPERTY LOCATION & CLASS	ASSESSMENT	EXEMPTION CODE-----	SCHOOL
CURRENT OWNERS NAME	SCHOOL DISTRICT	LAND	TAX DESCRIPTION	TAXABLE VALUE
CURRENT OWNERS ADDRESS	PARCEL SIZE/GRID COORD	TOTAL	SPECIAL DISTRICTS	TAX AMOUNT
***** 16.027-3-17 *****				
16.027-3-17	577 S Main St			ACCT 1-171- 6
Woods Dale	330 Vacant comm		Massena Central Sch	18,500
Rockhill Tina	Massena 1 405801	18,500		
581 S Main St	Part Lot 27 Tract M	18,500		
Massena, NY 13662	Former School House Lot			
	Vacant Lot			
	FRNT 165.00 DPTH 133.00			
	EAST-0356906 NRTH-1790656			
	DEED BOOK 2014 PG-3564			
	FULL MARKET VALUE	18,500		
			TOTAL TAX ---	336.38**
				DATE #1 09/30/15
				AMT DUE 336.38
***** 16.027-3-18 *****				
16.027-3-18	581, 581 1/2 S Main St			ACCT 1- 81- 3
Woods Dale	280 Res Multiple		Basic Star 41854	
Rockhill Tina	Massena 1 405801	6,200	Massena Central Sch	72,500
581 S Main Street	Res-One Family	72,500		
Massena, NY 13662	FRNT 50.00 DPTH 133.00			
	EAST-0356964 NRTH-1790564			
	DEED BOOK 2012 PG-15132			
	FULL MARKET VALUE	72,500		
			TOTAL TAX ---	772.77**
				DATE #1 09/30/15
				AMT DUE 772.77
***** 9.051-11-19 *****				
9.051-11-19	37 Belmont St			ACCT 1-160- 1
Woods Ira J	210 1 Family Res		Basic Star 41854	
37 Belmont St	Massena 1 405801	6,200	Massena Central Sch	57,000
Massena, NY 13662	Lot 3 Blk 35	57,000		
	P.g.r.			
	Res 1 Fam W/ 15% Vet Ex			
	FRNT 50.00 DPTH 125.00			
	BANK8888830			
	EAST-0355029 NRTH-1801683			
	DEED BOOK 2003 PG-22771			
	FULL MARKET VALUE	57,000		
			TOTAL TAX ---	490.93**
				DATE #1 09/30/15
				AMT DUE 490.93
*****				



STATE OF NEW YORK  
 COUNTY - St Lawrence  
 SCHOOL - Massena 1  
 TOWN - Massena  
 VILLAGE - Massena  
 SWIS - 405801

2 0 1 5 S C H O O L T A X R O L L  
 T A X A B L E SECTION OF THE ROLL - 1  
 OWNERS NAME SEQUENCE  
 UNIFORM PERCENT OF VALUE IS 100.00

PAGE 2209  
 VALUATION DATE-JUL 01, 2014  
 TAXABLE STATUS DATE-MAR 01, 2015

TAX MAP PARCEL NUMBER	PROPERTY LOCATION & CLASS	ASSESSMENT	EXEMPTION CODE-----	SCHOOL
CURRENT OWNERS NAME	SCHOOL DISTRICT	LAND	TAX DESCRIPTION	TAXABLE VALUE
CURRENT OWNERS ADDRESS	PARCEL SIZE/GRID COORD	TOTAL	SPECIAL DISTRICTS	TAX AMOUNT
*****				
9.051-2-43	64 Liberty Ave			9.051-2-43
Worden Norman Jr	210 1 Family Res		Basic Star 41854	ACCT 1-279- 7
64 Liberty Ave	Massena 1 405801	5,600	RPTL466_f 41690	BILL 6214
Massena, NY 13662	Lot 26 Blk 31	54,000	Massena Central Sch	30,000
	P.g.r.			3,000
	Res-One Family			927.33
	FRNT 50.00 DPTH 150.00			
	EAST-0357198 NRTH-1800699			
	DEED BOOK 1103 PG-289			
	FULL MARKET VALUE	54,000		
			TOTAL TAX ---	381.84**
				DATE #1 09/30/15
				AMT DUE 381.84
*****				
9.068-12-4	22 Grant St			9.068-12-4
Worden Ruth (LU) K	210 1 Family Res		Enhanced S 41834	ACCT 1-580- 8
22 Grant St	Massena 1 405801	6,500	Massena Central Sch	BILL 6215
Massena, NY 13662	Lot 8 Blk 10	59,000		59,000
	R.v.t.			1,072.79
	Res 1 Fam W/15% Vet			
	FRNT 50.00 DPTH 140.00			
	EAST-0358557 NRTH-1797010			
	DEED BOOK 2014 PG-8187			
	FULL MARKET VALUE	59,000		
			TOTAL TAX ---	0.00**
*****				
9.050-3-11	106 Beach St			9.050-3-11
Wright David D	210 1 Family Res		Basic Star 41854	ACCT 1-106- 8
Wright Dawn M	Massena 1 405801	7,100	Massena Central Sch	BILL 6216
106 Beach St	Lot 1 Blk 44	50,000		30,000
Massena, NY 13662	Homecroft Tract			909.14
	Res-One Family			
	FRNT 67.00 DPTH 120.00			
	BANK8888869			
	EAST-0353913 NRTH-1801748			
	DEED BOOK 2005 PG-19184			
	FULL MARKET VALUE	50,000		
			TOTAL TAX ---	363.65**
				DATE #1 09/30/15
				AMT DUE 363.65
*****				

STATE OF NEW YORK  
 COUNTY - St Lawrence  
 SCHOOL - Massena 1  
 TOWN - Massena  
 VILLAGE - Massena  
 SWIS - 405801

2 0 1 5 S C H O O L T A X R O L L  
 T A X A B L E SECTION OF THE ROLL - 1  
 OWNERS NAME SEQUENCE  
 UNIFORM PERCENT OF VALUE IS 100.00

PAGE 2210  
 VALUATION DATE-JUL 01, 2014  
 TAXABLE STATUS DATE-MAR 01, 2015

TAX MAP PARCEL NUMBER	PROPERTY LOCATION & CLASS	ASSESSMENT	EXEMPTION CODE-----	SCHOOL
CURRENT OWNERS NAME	SCHOOL DISTRICT	LAND	TAX DESCRIPTION	TAXABLE VALUE
CURRENT OWNERS ADDRESS	PARCEL SIZE/GRID COORD	TOTAL	SPECIAL DISTRICTS	TAX AMOUNT
***** 9.051-3-15 *****				
9.051-3-15	77 Liberty Ave			ACCT 1-364- 7 BILL 6217
Wright Erroldean	210 1 Family Res		Enhanced S 41834	34,500
77 Liberty Ave	Massena 1 405801	5,800	Massena Central Sch	627.31
Massena, NY 13662	Lot 11 & 20' Lot 10 Blk 22	34,500		
	P.g.r.			
	Residence-One Family			
	FRNT 60.00 DPTH 140.00			
	EAST-0356823 NRTH-1800712			
	DEED BOOK 00972 PG-00133			
	FULL MARKET VALUE	34,500		
			TOTAL TAX ---	0.00**
***** 9.066-8-6 *****				
9.066-8-6	4 Sherwood Dr			ACCT 1-227- 1 BILL 6218
Wright Gary	210 1 Family Res		Enhanced S 41834	65,300
Wright Clara K	Massena 1 405801	23,600	Massena Central Sch	1,981.93
4 Sherwood Dr	Lot 10 Blk E	109,000		
Massena, NY 13662	Westwood Tr			
	Residence One Family			
	FRNT 75.00 DPTH 135.00			
	EAST-0351767 NRTH-1796250			
	DEED BOOK 1037 PG-00923			
	FULL MARKET VALUE	109,000		
			TOTAL TAX ---	876.93**
			DATE #1	09/30/15
			AMT DUE	876.93
***** 9.068-9-13 *****				
9.068-9-13	37 Malby Ave			ACCT 1-227- 6 BILL 6219
Wright Matthew A	210 1 Family Res		Basic Star 41854	30,000
Wright Bobbie Jo A	Massena 1 405801	5,600	Massena Central Sch	1,036.42
37 Malby Ave	Lot 10 Blk 103	57,000		
Massena, NY 13662	Tyo Tract			
	Residence-One Family			
	FRNT 50.00 DPTH 105.00			
	BANK8888869			
	EAST-0359690 NRTH-1796999			
	DEED BOOK 2008 PG-18456			
	FULL MARKET VALUE	57,000		
			TOTAL TAX ---	490.93**
			DATE #1	09/30/15
			AMT DUE	490.93
*****				

STATE OF NEW YORK  
 COUNTY - St Lawrence  
 SCHOOL - Massena 1  
 TOWN - Massena  
 VILLAGE - Massena  
 SWIS - 405801

2 0 1 5 S C H O O L T A X R O L L  
 T A X A B L E SECTION OF THE ROLL - 1  
 OWNERS NAME SEQUENCE  
 UNIFORM PERCENT OF VALUE IS 100.00

PAGE 2211  
 VALUATION DATE-JUL 01, 2014  
 TAXABLE STATUS DATE-MAR 01, 2015

TAX MAP PARCEL NUMBER	PROPERTY LOCATION & CLASS	ASSESSMENT	EXEMPTION CODE-----	SCHOOL
CURRENT OWNERS NAME	SCHOOL DISTRICT	LAND	TAX DESCRIPTION	TAXABLE VALUE
CURRENT OWNERS ADDRESS	PARCEL SIZE/GRID COORD	TOTAL	SPECIAL DISTRICTS	TAX AMOUNT
***** 9.067-6-6 *****				
9.067-6-6	20 Walnut Ave			ACCT 1-107- 4
Wright Narley T	220 2 Family Res		Massena Central Sch	68,000
515 Morgen Rd	Massena 1 405801	15,800		
Box Elder, SD 57719-4405	Lot 32	68,000		
	Clary Tract			
	Res One Family			
	FRNT 60.00 DPTH 115.00			
	BANK8888830			
	EAST-0356250 NRTH-1796519			
	DEED BOOK 2010 PG-13351			
	FULL MARKET VALUE	68,000		
			TOTAL TAX ---	1,236.44**
				DATE #1 09/30/15
				AMT DUE 1,236.44
***** 9.059-6-29.11 *****				
9.059-6-29.11	58 Cornell Ave			ACCT 1-128- 5
Wyeth Bonnie A	210 1 Family Res		Basic Star 41854	30,000
58 Cornell Ave	Massena 1 405801	15,500	Massena Central Sch	67,000
Massena, NY 13662	Lot 23 Blk 15	67,000		
	Split 07/2014			
	Add 7.5 x 125 2012/15676			
	FRNT 50.00 DPTH 125.00			
	BANK8888209			
	EAST-0356725 NRTH-1799547			
	DEED BOOK 2007 PG-20761			
	FULL MARKET VALUE	67,000		
			TOTAL TAX ---	672.76**
				DATE #1 09/30/15
				AMT DUE 672.76
*****				

STATE OF NEW YORK  
 COUNTY - St Lawrence  
 SCHOOL - Massena 1  
 TOWN - Massena  
 VILLAGE - Massena  
 SWIS - 405801

2 0 1 5 S C H O O L T A X R O L L  
 T A X A B L E SECTION OF THE ROLL - 1  
 N A M E S E C T I O N - W  
 UNIFORM PERCENT OF VALUE IS 100.00

PAGE 2212  
 VALUATION DATE-JUL 01, 2014  
 TAXABLE STATUS DATE-MAR 01, 2015  
 RPS155/V04/L015  
 CURRENT DATE 8/21/2015

\*\*\* S P E C I A L D I S T R I C T S U M M A R Y \*\*\*

CODE	DISTRICT NAME	TOTAL PARCELS	EXTENSION TYPE	EXTENSION VALUE	AD VALOREM VALUE	EXEMPT AMOUNT	TAXABLE VALUE	TOTAL TAX
------	---------------	---------------	----------------	-----------------	------------------	---------------	---------------	-----------

NO SPECIAL DISTRICTS AT THIS LEVEL

\*\*\* S C H O O L D I S T R I C T S U M M A R Y \*\*\*

CODE	DISTRICT NAME	TOTAL PARCELS	ASSESSED LAND	ASSESSED TOTAL	EXEMPT AMOUNT	TOTAL TAXABLE	TOTAL TAX
					----- STAR AMOUNT	----- STAR TAXABLE	
	Massena 1	180	4599,300	28132,000	2068,700	26,063,300	
405801					4690,000	21,373,300	388,627.82
	S U B - T O T A L	180	4599,300	28132,000	2068,700	26,063,300	
	S U B - T O T A L (CONT)				4690,000	21,373,300	388,627.82
	T O T A L	180	4599,300	28132,000	2068,700	26,063,300	
	T O T A L (CONT)				4690,000	21,373,300	388,627.82

\*\*\* S Y S T E M C O D E S S U M M A R Y \*\*\*

NO SYSTEM EXEMPTIONS AT THIS LEVEL

\*\*\* E X E M P T I O N S U M M A R Y \*\*\*

CODE	DESCRIPTION	TOTAL PARCELS	SCHOOL
41690	RPTL466_f	1	3,000
41800	Aged - All	1	21,000
41804	Aged - Sch	1	15,500
41834	Enhanced S	40	2210,000
41854	Basic Star	83	2480,000

STATE OF NEW YORK  
 COUNTY - St Lawrence  
 SCHOOL - Massena 1  
 TOWN - Massena  
 VILLAGE - Massena  
 SWIS - 405801

2 0 1 5 S C H O O L T A X R O L L  
 T A X A B L E SECTION OF THE ROLL - 1  
 N A M E S E C T I O N - W  
 UNIFORM PERCENT OF VALUE IS 100.00

PAGE 2213  
 VALUATION DATE-JUL 01, 2014  
 TAXABLE STATUS DATE-MAR 01, 2015  
 RPS155/V04/L015  
 CURRENT DATE 8/21/2015

\*\*\* E X E M P T I O N S U M M A R Y \*\*\*

CODE	DESCRIPTION	TOTAL PARCELS	SCHOOL
47610	Business I	2	2029,200
	T O T A L	128	6758,700

\*\*\* G R A N D T O T A L S \*\*\*

ROLL SEC	DESCRIPTION	TOTAL PARCELS	ASSESSED LAND	ASSESSED TOTAL	EXEMPT AMOUNT	TOTAL TAXABLE	TAX RATE	TOTAL TAX
					-----	-----		
					STAR AMOUNT	STAR TAXABLE		
	Massena Central Sc		4599,300	28132,000	2,068,700	26,063,300		388,627.82
	SPEC DIST TAXES				4690,000	21,373,300		
1	TAXABLE	180						388,627.82

STATE OF NEW YORK  
 COUNTY - St Lawrence  
 SCHOOL - Massena 1  
 TOWN - Massena  
 VILLAGE - Massena  
 SWIS - 405801

2 0 1 5 S C H O O L T A X R O L L  
 T A X A B L E SECTION OF THE ROLL - 1  
 OWNERS NAME SEQUENCE  
 UNIFORM PERCENT OF VALUE IS 100.00

PAGE 2214  
 VALUATION DATE-JUL 01, 2014  
 TAXABLE STATUS DATE-MAR 01, 2015

TAX MAP PARCEL NUMBER	PROPERTY LOCATION & CLASS	ASSESSMENT	EXEMPTION CODE-----	SCHOOL
CURRENT OWNERS NAME	SCHOOL DISTRICT	LAND	TAX DESCRIPTION	TAXABLE VALUE
CURRENT OWNERS ADDRESS	PARCEL SIZE/GRID COORD	TOTAL	SPECIAL DISTRICTS	TAX AMOUNT
***** 9.068-14-22 *****				
42 Brighton St				ACCT 1-492- 9 BILL 6222
9.068-14-22	210 1 Family Res		Basic Star 41854	30,000
Yateman Gregory	Massena 1 405801	6,700	Massena Central Sch	64,000 1,163.70
Yateman Mary J	Lot 80	64,000		
42 Brighton St	Oakmont Tract			
Massena, NY 13662	Residence-One Family			
	FRNT 50.00 DPTH 150.00			
	EAST-0357847 NRTH-1796184			
	DEED BOOK 990 PG-01086			
	FULL MARKET VALUE	64,000		
			TOTAL TAX ---	618.21**
			DATE #1	09/30/15
			AMT DUE	618.21
***** 10.053-1-24 *****				
22 Randall Dr				ACCT 1-263- 7 BILL 6223
10.053-1-24	210 1 Family Res		Enhanced S 41834	65,300
Yateman Marlene (LU)	Massena 1 405801	12,300	Massena Central Sch	89,000 1,618.28
22 Randall Dr	Lot 15 Blk 438	89,000		
Massena, NY 13662	Southern Dev			
	Residence - One Family			
	FRNT 80.00 DPTH 125.00			
	EAST-0361248 NRTH-1798928			
	DEED BOOK 2013 PG-16429			
	FULL MARKET VALUE	89,000		
			TOTAL TAX ---	513.28**
			DATE #1	09/30/15
			AMT DUE	513.28
***** 9.068-14-5.1 *****				
30 Howard St				ACCT 1-396- 4 BILL 6224
9.068-14-5.1	210 1 Family Res		Basic Star 41854	30,000
Yeddo Dwayne	Massena 1 405801	6,700	Massena Central Sch	67,000 1,218.25
Yeddo Bethany	Lot 54	67,000		
30 Howard St	Oakmont Tract			
Massena, NY 13662	Res 1 Fam W/ 25% Vet Ex.			
	FRNT 50.00 DPTH 150.00			
	EAST-0358119 NRTH-1796419			
	DEED BOOK 2006 PG-4523			
	FULL MARKET VALUE	67,000		
			TOTAL TAX ---	672.76**
			DATE #1	09/30/15
			AMT DUE	672.76
*****				

STATE OF NEW YORK  
 COUNTY - St Lawrence  
 SCHOOL - Massena 1  
 TOWN - Massena  
 VILLAGE - Massena  
 SWIS - 405801

2 0 1 5 S C H O O L T A X R O L L  
 T A X A B L E SECTION OF THE ROLL - 1  
 OWNERS NAME SEQUENCE  
 UNIFORM PERCENT OF VALUE IS 100.00

TAX MAP PARCEL NUMBER	PROPERTY LOCATION & CLASS	ASSESSMENT	EXEMPTION CODE-----	SCHOOL
CURRENT OWNERS NAME	SCHOOL DISTRICT	LAND	TAX DESCRIPTION	TAXABLE VALUE
CURRENT OWNERS ADDRESS	PARCEL SIZE/GRID COORD	TOTAL	SPECIAL DISTRICTS	TAX AMOUNT
***** 9.066-2-1 *****				
9.066-2-1	15 N Allen St			ACCT 1- 89- 9
Yeddo Sally A (LU)	210 1 Family Res - WTRFNT		Enhanced S 41834	BILL 6225
Yeddo Everett E Jr	Massena 1 405801	34,100	Massena Central Sch	64,000
15 N Allen Street	Lot 18	64,000		1,163.70
Massena, NY 13662-1801	Stearns Tract - 1			
	FRNT 120.00 DPTH 142.00			
	EAST-0353355 NRTH-1797846			
	DEED BOOK 2002 PG-15569			
	FULL MARKET VALUE	64,000		
			TOTAL TAX ---	58.70**
			DATE #1	09/30/15
			AMT DUE	58.70
***** 9.075-5-4 *****				
9.075-5-4	13 Cecil Ave			ACCT 1-307- 4
Yelle David	210 1 Family Res		Massena Central Sch	BILL 6226
Yelle Cheryl	Massena 1 405801	5,500		672.77
1576 State Highway 420	Lots 72-73	37,000		
Norfolk, NY 13667-3249	Mapleview Tract			
	FRNT 50.00 DPTH 100.00			
	EAST-0356928 NRTH-1795342			
	DEED BOOK 2012 PG-16201			
	FULL MARKET VALUE	37,000		
			TOTAL TAX ---	672.77**
			DATE #1	09/30/15
			AMT DUE	672.77
***** 9.050-5-20 *****				
9.050-5-20	45 Pine St			ACCT 1-248- 7
Yelle David J	210 1 Family Res		Massena Central Sch	BILL 6227
Yelle Cheryl J	Massena 1 405801	5,700		727.32
1576 State Highway 420	Residence-One Family	40,000		
Norfolk, NY 13667	FRNT 40.00 DPTH 109.00			
	EAST-0353058 NRTH-1800270			
	DEED BOOK 2009 PG-18334			
	FULL MARKET VALUE	40,000		
			TOTAL TAX ---	727.32**
			DATE #1	09/30/15
			AMT DUE	727.32
***** 9.083-6-40 *****				
9.083-6-40	260 Prospect Ave			ACCT 1-382- 4
Yelle David J	210 1 Family Res		Massena Central Sch	BILL 6228
1576 State Highway 420	Massena 1 405801	6,000		436.39
Norfolk, NY 13667	Pt Of Lot 7 Blk 20	24,000		
	Nightengale Tract			
	FRNT 42.00 DPTH 137.00			
	EAST-0355300 NRTH-1792906			
	DEED BOOK 2002 PG-6614			
	FULL MARKET VALUE	24,000		
			TOTAL TAX ---	436.39**
			DATE #1	09/30/15
			AMT DUE	436.39

\*\*\*\*\*





STATE OF NEW YORK  
 COUNTY - St Lawrence  
 SCHOOL - Massena 1  
 TOWN - Massena  
 VILLAGE - Massena  
 SWIS - 405801

2 0 1 5 S C H O O L T A X R O L L  
 T A X A B L E SECTION OF THE ROLL - 1  
 OWNERS NAME SEQUENCE  
 UNIFORM PERCENT OF VALUE IS 100.00

PAGE 2216  
 VALUATION DATE-JUL 01, 2014  
 TAXABLE STATUS DATE-MAR 01, 2015

TAX MAP PARCEL NUMBER	PROPERTY LOCATION & CLASS	ASSESSMENT	EXEMPTION CODE-----	SCHOOL
CURRENT OWNERS NAME	SCHOOL DISTRICT	LAND	TAX DESCRIPTION	TAXABLE VALUE
CURRENT OWNERS ADDRESS	PARCEL SIZE/GRID COORD	TOTAL	SPECIAL DISTRICTS	TAX AMOUNT
*****				
10.069-1-3	244 E Hatfield St			10.069-1-3 *****
Yelle David J	210 1 Family Res		Massena Central Sch	ACCT 1-123- 7 BILL 6229
Yelle Cheryl J	Massena 1 405801	12,800		
1576 State Highway 420	Lot 19 Blk 497	64,000		
Norfolk, NY 13667	Bourdon Tract			
	Residence One Family			
	FRNT 77.00 DPTH 140.00			
	EAST-0362987 NRTH-1794719			
	DEED BOOK 2011 PG-3675			
	FULL MARKET VALUE	64,000		
			TOTAL TAX ---	1,163.70**
				DATE #1 09/30/15
				AMT DUE 1,163.70
*****				
9.051-4-41	55 Somerset Ave			9.051-4-41 *****
Young Alton	210 1 Family Res		Massena Central Sch	ACCT 1-367- 8 BILL 6230
Young Joan	Massena 1 405801	5,200		
4148 Moreno Dr	Lot 4	68,000		
Palm Harbor, FL 34685-3643	Blk 14			
	Residence-One Family			
	FRNT 50.00 DPTH 125.00			
	EAST-0356982 NRTH-1799899			
	DEED BOOK 964 PG-01093			
	FULL MARKET VALUE	68,000		
			TOTAL TAX ---	1,236.44**
				DATE #1 09/30/15
				AMT DUE 1,236.44
*****				
9.068-14-27	61 Parker Ave			9.068-14-27 *****
Young Elizabeth A	230 3 Family Res		Enhanced S 41834	ACCT 1-389- 2 BILL 6231
Young Scott H	Massena 1 405801	16,800	Massena Central Sch	45,000
61 Parker Ave	Lot # 92	45,000		818.23
Massena, NY 13662	Oakmont Tract			
	Res 1 Family W/ Vet Ex			
	FRNT 50.00 DPTH 150.00			
	EAST-0357766 NRTH-1796021			
	DEED BOOK 2015 PG-4762			
	FULL MARKET VALUE	45,000		
			TOTAL TAX ---	0.00**
*****				

STATE OF NEW YORK  
 COUNTY - St Lawrence  
 SCHOOL - Massena 1  
 TOWN - Massena  
 VILLAGE - Massena  
 SWIS - 405801

2 0 1 5 S C H O O L T A X R O L L  
 T A X A B L E SECTION OF THE ROLL - 1  
 OWNERS NAME SEQUENCE  
 UNIFORM PERCENT OF VALUE IS 100.00

PAGE 2217  
 VALUATION DATE-JUL 01, 2014  
 TAXABLE STATUS DATE-MAR 01, 2015

TAX MAP PARCEL NUMBER	PROPERTY LOCATION & CLASS	ASSESSMENT	EXEMPTION CODE-----	SCHOOL
CURRENT OWNERS NAME	SCHOOL DISTRICT	LAND	TAX DESCRIPTION	TAXABLE VALUE
CURRENT OWNERS ADDRESS	PARCEL SIZE/GRID COORD	TOTAL	SPECIAL DISTRICTS	TAX AMOUNT
***** 9.042-11-11 *****				
204 Jefferson Ave				ACCT 1-437- 1 BILL 6232
9.042-11-11	210 1 Family Res		Basic Star 41854	30,000
Young Jaime Lynne	Massena 1 405801	6,700	Massena Central Sch	46,000 836.41
204 Jefferson Ave Ave	Lot 47 Blk 49	46,000		
Massena, NY 13662	Homecroft Tract			
	FRNT 50.00 DPTH 120.00			
	EAST-0354432 NRTH-1802967			
	DEED BOOK 2014 PG-15385			
	FULL MARKET VALUE	46,000		
			TOTAL TAX ---	290.92**
			DATE #1	09/30/15
			AMT DUE	290.92
***** 9.050-5-34 *****				
25 Martin St				ACCT 1-481- 2 BILL 6233
9.050-5-34	210 1 Family Res		Enhanced S 41834	42,000
Young Janet	Massena 1 405801	7,400	Massena Central Sch	42,000 763.68
25 Martin St	FRNT 48.00 DPTH 223.00	42,000		
Massena, NY 13662	EAST-0353389 NRTH-1800514			
	DEED BOOK 988 PG-01021			
PRIOR OWNER ON 3/01/2015	FULL MARKET VALUE	42,000		
Young Blair			TOTAL TAX ---	0.00**
***** 9.058-6-12 *****				
58 N Main St				ACCT 1-571- 7 BILL 6234
9.058-6-12	210 1 Family Res		Basic Star 41854	30,000
Young Jeffrey	Massena 1 405801	7,500	Massena Central Sch	40,000 727.32
Young Terri	Res-1 Fam/lc Deed 35/695	40,000		
58 N Main Street	FRNT 51.00 DPTH 223.00			
Massena, NY 13662	EAST-0354346 NRTH-1799343			
	DEED BOOK 1081 PG-363			
	FULL MARKET VALUE	40,000		
			TOTAL TAX ---	181.83**
			DATE #1	09/30/15
			AMT DUE	181.83
***** 9.057-2-22 *****				
15 Claremont Ave				ACCT 1- 79- 9 BILL 6235
9.057-2-22	210 1 Family Res		Basic Star 41854	30,000
Young Jeffrey R	Massena 1 405801	23,800	Massena Central Sch	90,000 1,636.46
Young Lisa	Lot 11 & 15' Lot 12	90,000		
15 Claremont Ave	Blk 702C Newton Estates			
Massena, NY 13662	Residence-One Family			
	FRNT 90.00 DPTH 120.00			
	EAST-0350573 NRTH-1799089			
	DEED BOOK 2014 PG-14145			
	FULL MARKET VALUE	90,000		
			TOTAL TAX ---	1,090.97**
			DATE #1	09/30/15
			AMT DUE	1,090.97
*****				

STATE OF NEW YORK  
 COUNTY - St Lawrence  
 SCHOOL - Massena 1  
 TOWN - Massena  
 VILLAGE - Massena  
 SWIS - 405801

2 0 1 5 S C H O O L T A X R O L L  
 T A X A B L E SECTION OF THE ROLL - 1  
 OWNERS NAME SEQUENCE  
 UNIFORM PERCENT OF VALUE IS 100.00

PAGE 2218  
 VALUATION DATE-JUL 01, 2014  
 TAXABLE STATUS DATE-MAR 01, 2015

TAX MAP PARCEL NUMBER	PROPERTY LOCATION & CLASS	ASSESSMENT	EXEMPTION CODE-----	SCHOOL
CURRENT OWNERS NAME	SCHOOL DISTRICT	LAND	TAX DESCRIPTION	TAXABLE VALUE
CURRENT OWNERS ADDRESS	PARCEL SIZE/GRID COORD	TOTAL	SPECIAL DISTRICTS	TAX AMOUNT
***** 9.066-5-21 *****				
9.066-5-21	11 Prospect Ave			ACCT 1- 6- 7 BILL 6236
Yu Wing	210 1 Family Res		Basic Star 41854	30,000
416 Broadway Ave W	Massena 1 405801	21,900	Massena Central Sch	87,000
Watertown, NY 13601	Lot 11 Blk 6	87,000		
	Nightengale Tract			
	Residence-One Family			
	FRNT 65.00 DPTH 141.00			
	EAST-0353097 NRTH-1796454			
	DEED BOOK 2007 PG-9599			
	FULL MARKET VALUE	87,000		
			TOTAL TAX ---	1,036.42**
			DATE #1	09/30/15
			AMT DUE	1,036.42
*****				

STATE OF NEW YORK  
 COUNTY - St Lawrence  
 SCHOOL - Massena 1  
 TOWN - Massena  
 VILLAGE - Massena  
 SWIS - 405801

2 0 1 5 S C H O O L T A X R O L L  
 T A X A B L E SECTION OF THE ROLL - 1  
 N A M E S E C T I O N - Y  
 UNIFORM PERCENT OF VALUE IS 100.00

PAGE 2219  
 VALUATION DATE-JUL 01, 2014  
 TAXABLE STATUS DATE-MAR 01, 2015  
 RPS155/V04/L015  
 CURRENT DATE 8/21/2015

\*\*\* S P E C I A L D I S T R I C T S U M M A R Y \*\*\*

CODE	DISTRICT NAME	TOTAL PARCELS	EXTENSION TYPE	EXTENSION VALUE	AD VALOREM VALUE	EXEMPT AMOUNT	TAXABLE VALUE	TOTAL TAX
------	---------------	---------------	----------------	-----------------	------------------	---------------	---------------	-----------

NO SPECIAL DISTRICTS AT THIS LEVEL

\*\*\* S C H O O L D I S T R I C T S U M M A R Y \*\*\*

CODE	DISTRICT NAME	TOTAL PARCELS	ASSESSED LAND	ASSESSED TOTAL	EXEMPT AMOUNT	TOTAL TAXABLE	TOTAL TAX
					----- STAR AMOUNT	----- STAR TAXABLE	
	Massena 1	15	179,100	867,000		867,000	
405801					396,300	470,700	8,558.67
	S U B - T O T A L	15	179,100	867,000		867,000	
	S U B - T O T A L (CONT)				396,300	470,700	8,558.67
	T O T A L	15	179,100	867,000		867,000	
	T O T A L (CONT)				396,300	470,700	8,558.67

\*\*\* S Y S T E M C O D E S S U M M A R Y \*\*\*

NO SYSTEM EXEMPTIONS AT THIS LEVEL

\*\*\* E X E M P T I O N S U M M A R Y \*\*\*

CODE	DESCRIPTION	TOTAL PARCELS	SCHOOL
41834	Enhanced S	4	216,300
41854	Basic Star	6	180,000
	T O T A L	10	396,300

STATE OF NEW YORK  
 COUNTY - St Lawrence  
 SCHOOL - Massena 1  
 TOWN - Massena  
 VILLAGE - Massena  
 SWIS - 405801

2 0 1 5 S C H O O L T A X R O L L  
 T A X A B L E SECTION OF THE ROLL - 1  
 N A M E S E C T I O N - Y  
 UNIFORM PERCENT OF VALUE IS 100.00

PAGE 2220  
 VALUATION DATE-JUL 01, 2014  
 TAXABLE STATUS DATE-MAR 01, 2015  
 RPS155/V04/L015  
 CURRENT DATE 8/21/2015

\*\*\* G R A N D T O T A L S \*\*\*

ROLL SEC	DESCRIPTION	TOTAL PARCELS	ASSESSED LAND	ASSESSED TOTAL	EXEMPT AMOUNT ----- STAR AMOUNT	TOTAL TAXABLE ----- STAR TAXABLE	TAX RATE	TOTAL TAX
	Massena Central Sc		179,100	867,000		867,000		
	SPEC DIST TAXES				396,300	470,700		8,558.67
1	TAXABLE	15						8,558.67

STATE OF NEW YORK  
 COUNTY - St Lawrence  
 SCHOOL - Massena 1  
 TOWN - Massena  
 VILLAGE - Massena  
 SWIS - 405801

2 0 1 5 S C H O O L T A X R O L L  
 T A X A B L E SECTION OF THE ROLL - 1  
 OWNERS NAME SEQUENCE  
 UNIFORM PERCENT OF VALUE IS 100.00

PAGE 2221  
 VALUATION DATE-JUL 01, 2014  
 TAXABLE STATUS DATE-MAR 01, 2015

TAX MAP PARCEL NUMBER	PROPERTY LOCATION & CLASS	ASSESSMENT	EXEMPTION CODE-----	SCHOOL
CURRENT OWNERS NAME	SCHOOL DISTRICT	LAND	TAX DESCRIPTION	TAXABLE VALUE
CURRENT OWNERS ADDRESS	PARCEL SIZE/GRID COORD	TOTAL	SPECIAL DISTRICTS	TAX AMOUNT
***** 9.075-4-24 *****				
9.075-4-24	53 Grove St			ACCT 1-584- 1
Zagrobelyny Jean	210 1 Family Res		Enhanced S 41834	BILL 6237
53 Grove St	Massena 1 405801	16,800	Massena Central Sch	65,300
Massena, NY 13662	Lot 31	80,000		1,454.63
	Mapleview Tract			
	Residence One Family			
	FRNT 50.00 DPTH 150.00			
	EAST-0356446 NRTH-1795432			
	DEED BOOK 354 PG-00227			
	FULL MARKET VALUE	80,000		
			TOTAL TAX ---	349.63**
				DATE #1 09/30/15
				AMT DUE 349.63
***** 9.066-12-14 *****				
9.066-12-14	13 Clark St			ACCT 1-271- 3
Zanki Peter Perry	220 2 Family Res		Massena Central Sch	BILL 6238
1442 Dorchester Rd	Massena 1 405801	18,700		909.14
Havertown, PA 19083	Lot 5	50,000		
	Andrews Tract			
	residence one family			
	FRNT 61.00 DPTH 163.00			
	EAST-0354191 NRTH-1797134			
	DEED BOOK 2008 PG-20373			
	FULL MARKET VALUE	50,000		
			TOTAL TAX ---	909.14**
				DATE #1 09/30/15
				AMT DUE 909.14
***** 9.074-4-15 *****				
9.074-4-15	53 Churchill Ave			ACCT 1-584- 3
Zappia Anthony (LU)	210 1 Family Res		Enhanced S 41834	BILL 6239
Zappia Michael (etal)	Massena 1 405801	24,000	Massena Central Sch	65,300
53 Churchill Ave	Lot 26 Blk H	125,000		2,272.86
Massena, NY 13662	Westwood Tract			
	Residence-One Family			
	FRNT 78.00 DPTH 136.00			
	EAST-0352292 NRTH-1794589			
	DEED BOOK 1998 PG-13291			
	FULL MARKET VALUE	125,000		
			TOTAL TAX ---	1,167.86**
				DATE #1 09/30/15
				AMT DUE 1,167.86
*****				

STATE OF NEW YORK  
 COUNTY - St Lawrence  
 SCHOOL - Massena 1  
 TOWN - Massena  
 VILLAGE - Massena  
 SWIS - 405801

2 0 1 5 S C H O O L T A X R O L L  
 T A X A B L E SECTION OF THE ROLL - 1  
 OWNERS NAME SEQUENCE  
 UNIFORM PERCENT OF VALUE IS 100.00

PAGE 2222  
 VALUATION DATE-JUL 01, 2014  
 TAXABLE STATUS DATE-MAR 01, 2015

TAX MAP PARCEL NUMBER	PROPERTY LOCATION & CLASS	ASSESSMENT	EXEMPTION CODE-----	SCHOOL
CURRENT OWNERS NAME	SCHOOL DISTRICT	LAND	TAX DESCRIPTION	TAXABLE VALUE
CURRENT OWNERS ADDRESS	PARCEL SIZE/GRID COORD	TOTAL	SPECIAL DISTRICTS	TAX AMOUNT
***** 9.066-5-1 *****				
3 Prospect Ave				ACCT 1-262- 8 BILL 6240
9.066-5-1	210 1 Family Res		Basic Star 41854	30,000
Zappia David	Massena 1 405801	24,200	Massena Central Sch	113,000 2,054.67
Zappia Sandra	Lot 1 Blk 6	113,000		
3 Prospect Ave	Nightengale Tract			
Massena, NY 13662	Residence 1 Family			
	FRNT 120.00 DPTH 85.00			
	EAST-0352916 NRTH-1796686			
	DEED BOOK 990 PG-01135			
	FULL MARKET VALUE	113,000		
			TOTAL TAX ---	1,509.18**
			DATE #1	09/30/15
			AMT DUE	1,509.18
***** 9.066-3-15 *****				
12 Cherry St				ACCT 1-383- 7 BILL 6241
9.066-3-15	210 1 Family Res		Basic Star 41854	30,000
Zappia Dominic C II	Massena 1 405801	17,200	Massena Central Sch	90,000 1,636.46
Zappia Charlotte	Lot 6 Blk 2	90,000		
12 Cherry St	Phillips Tract			
Massena, NY 13662	Res 1 Fam W/15% Vet Ex			
	FRNT 60.00 DPTH 140.00			
	EAST-0353559 NRTH-1796793			
	DEED BOOK 1106 PG-65			
	FULL MARKET VALUE	90,000		
			TOTAL TAX ---	1,090.97**
			DATE #1	09/30/15
			AMT DUE	1,090.97
***** 9.059-4-36.1 *****				
36 Park Ave				ACCT 1-192- 5 BILL 6242
9.059-4-36.1	210 1 Family Res		Massena Central Sch	75,000 1,363.72
Zappia Frank (Trust) S Sr	Massena 1 405801	8,500		
Lackas Sandra (Trust)	Lot 7 Blk 18	75,000		
4981 4th Pl	P.g.r.			
Vero Beach, FL 32968	Residence - One Family			
	FRNT 85.00 DPTH 172.00			
	EAST-0355810 NRTH-1799450			
	DEED BOOK 2003 PG-7236			
	FULL MARKET VALUE	75,000		
			TOTAL TAX ---	1,363.72**
			DATE #1	09/30/15
			AMT DUE	1,363.72
*****				

STATE OF NEW YORK  
 COUNTY - St Lawrence  
 SCHOOL - Massena 1  
 TOWN - Massena  
 VILLAGE - Massena  
 SWIS - 405801

2 0 1 5 S C H O O L T A X R O L L  
 T A X A B L E SECTION OF THE ROLL - 1  
 OWNERS NAME SEQUENCE  
 UNIFORM PERCENT OF VALUE IS 100.00

PAGE 2223  
 VALUATION DATE-JUL 01, 2014  
 TAXABLE STATUS DATE-MAR 01, 2015

TAX MAP PARCEL NUMBER	PROPERTY LOCATION & CLASS	ASSESSMENT	EXEMPTION CODE-----	SCHOOL
CURRENT OWNERS NAME	SCHOOL DISTRICT	LAND	TAX DESCRIPTION	TAXABLE VALUE
CURRENT OWNERS ADDRESS	PARCEL SIZE/GRID COORD	TOTAL	SPECIAL DISTRICTS	TAX AMOUNT
***** 9.057-2-38 *****				
9.057-2-38	11 Elgin Ave			ACCT 1-138- 5
Zappia Samuel	210 1 Family Res		Massena Central Sch	105,000
Zappia Joan	Massena 1 405801	22,600		
356 State Highway 131	Lot 10A Blk 703D	105,000		
Massena, NY 13662	Newton Estates			
	Residence 1 Family			
	FRNT 85.00 DPTH 114.00			
	EAST-0350335 NRTH-1799304			
	DEED BOOK 1001 PG-00055			
	FULL MARKET VALUE	105,000		
			TOTAL TAX ---	1,909.20**
				DATE #1 09/30/15
				AMT DUE 1,909.20
***** 9.075-10-12 *****				
9.075-10-12	24 Kent St			ACCT 1-232- 2
Zender Carl	210 1 Family Res		Basic Star 41854	
24 Kent St	Massena 1 405801	6,700	Massena Central Sch	45,000
Massena, NY 13662	Lot 87	45,000		
	Mapleview Tract			
	Residence-One Family			
	FRNT 50.00 DPTH 150.00			
	EAST-0357039 NRTH-1795446			
	DEED BOOK 1101 PG-655			
	FULL MARKET VALUE	45,000		
			TOTAL TAX ---	272.74**
				DATE #1 09/30/15
				AMT DUE 272.74
***** 9.066-2-21 *****				
9.066-2-21	133 Allen St			ACCT 1-317- 4
Zera Daniel	210 1 Family Res		Basic Star 41854	
Zera Michele	Massena 1 405801	17,500	Massena Central Sch	96,000
133 Allen St	Lot 5 Blk 1	96,000		
Massena, NY 13662	Phillips Tract			
	Residence - 1 Family			
	FRNT 60.00 DPTH 140.00			
	EAST-0353883 NRTH-1797035			
	DEED BOOK 1044 PG-01004			
	FULL MARKET VALUE	96,000		
			TOTAL TAX ---	1,200.07**
				DATE #1 09/30/15
				AMT DUE 1,200.07
*****				



STATE OF NEW YORK  
 COUNTY - St Lawrence  
 SCHOOL - Massena 1  
 TOWN - Massena  
 VILLAGE - Massena  
 SWIS - 405801

2 0 1 5 S C H O O L T A X R O L L  
 T A X A B L E SECTION OF THE ROLL - 1  
 OWNERS NAME SEQUENCE  
 UNIFORM PERCENT OF VALUE IS 100.00

PAGE 2224  
 VALUATION DATE-JUL 01, 2014  
 TAXABLE STATUS DATE-MAR 01, 2015

TAX MAP PARCEL NUMBER	PROPERTY LOCATION & CLASS	ASSESSMENT	EXEMPTION CODE-----	SCHOOL
CURRENT OWNERS NAME	SCHOOL DISTRICT	LAND	TAX DESCRIPTION	TAXABLE VALUE
CURRENT OWNERS ADDRESS	PARCEL SIZE/GRID COORD	TOTAL	SPECIAL DISTRICTS	TAX AMOUNT
***** 9.058-6-19 *****				
82,86,88 N Main St			ACCT 1-103-9	BILL 6246
9.058-6-19	280 Res Multiple		Massena Central Sch	83,000 1,509.18
Ziegler Charleen & Etal	Massena 1 405801	7,500		
Attn: Moody, Beverly J.	Apartment Bldgs	83,000		
PO Box 367	On Land Contract			
Brasher Falls, NY 13613	1 Dbl & 2 Single			
	FRNT 50.00 DPTH 220.00			
	EAST-0354123 NRTH-1799726			
	DEED BOOK 2002 PG-13575			
	FULL MARKET VALUE	83,000		
TOTAL TAX ---				1,509.18**
				DATE #1 09/30/15
				AMT DUE 1,509.18
***** 9.059-9-57 *****				
20 Andrews St			ACCT 1-585- 1	BILL 6247
9.059-9-57	481 Att row bldg		Massena Central Sch	84,000 1,527.36
Zwyghuizen David	Massena 1 405801	11,000		
PO Box 123	Delmar - Sportsman - Bar	84,000		
Helena, NY 13649	FRNT 17.00 DPTH 100.00			
	EAST-0354739 NRTH-1797946			
	DEED BOOK 2007 PG-22560			
	FULL MARKET VALUE	84,000		
TOTAL TAX ---				1,527.36**
				DATE #1 09/30/15
				AMT DUE 1,527.36
***** 9.059-9-58 *****				
22, 22 1/2 Andrews St			ACCT 1-584- 9	BILL 6248
9.059-9-58	481 Att row bldg		Massena Central Sch	25,000 454.57
Zwyghuizen David	Massena 1 405801	5,100		
22 Andrews St	ANDREWS STREET	25,000		
Massena, NY 13662	GIFT SHOP STORE			
	FRNT 10.00 DPTH 63.00			
	EAST-0354739 NRTH-1797916			
	DEED BOOK 2003 PG-23786			
	FULL MARKET VALUE	25,000		
TOTAL TAX ---				454.57**
				DATE #1 09/30/15
				AMT DUE 454.57
***** 9.066-11-14 *****				
30 Bridges Ave			ACCT 1- 80- 2	BILL 6249
9.066-11-14	210 1 Family Res		Massena Central Sch	156,000 2,836.53
Zysik Edmund	Massena 1 405801	22,900		
Zysik Kathleen	Plot Revised 2/2012 LDC	156,000		
30 Bridges Ave	Lot 39 & Part of Lot 34 &			
Massena, NY 13662	Strack Survey - 0.83A			
	FRNT 97.00 DPTH 324.00			
	EAST-0354492 NRTH-1796401			
	DEED BOOK 1047 PG-00140			
	FULL MARKET VALUE	156,000		
TOTAL TAX ---				2,836.53**
				DATE #1 09/30/15

AMT DUE 2,836.53

\*\*\*\*\*

STATE OF NEW YORK  
 COUNTY - St Lawrence  
 SCHOOL - Massena 1  
 TOWN - Massena  
 VILLAGE - Massena  
 SWIS - 405801

2 0 1 5 S C H O O L T A X R O L L  
 T A X A B L E SECTION OF THE ROLL - 1  
 OWNERS NAME SEQUENCE  
 UNIFORM PERCENT OF VALUE IS 100.00

PAGE 2225  
 VALUATION DATE-JUL 01, 2014  
 TAXABLE STATUS DATE-MAR 01, 2015

TAX MAP PARCEL NUMBER	PROPERTY LOCATION & CLASS	ASSESSMENT	EXEMPTION CODE-----	SCHOOL
CURRENT OWNERS NAME	SCHOOL DISTRICT	LAND	TAX DESCRIPTION	TAXABLE VALUE
CURRENT OWNERS ADDRESS	PARCEL SIZE/GRID COORD	TOTAL	SPECIAL DISTRICTS	TAX AMOUNT
*****				
9.067-8-12.1	67 E Orvis St			9.067-8-12.1 *****
Zysik Edmund Jr	483 Converted Re		Massena Central Sch	ACCT 1-322- 6 BILL 6250
Zysik Kathleen	Massena 1 405801	22,000		136,000 2,472.87
67 E Orvis Street	East Orvis Street	136,000		
Massena, NY 13662	Converted Residence			
	Dental Offices			
	FRNT 85.00 DPTH 142.00			
	EAST-0355863 NRTH-1796834			
	DEED BOOK 1117 PG-219			
	FULL MARKET VALUE	136,000		
			TOTAL TAX ---	2,472.87**
				DATE #1 09/30/15
				AMT DUE 2,472.87
*****				
9.083-3-24	9 Isabel St			9.083-3-24 *****
Zyzik Steven	210 1 Family Res		Basic Star 41854	ACCT 1- 86- 5 BILL 6251
Zyzik Delisle Julie	Massena 1 405801	6,200	Massena Central Sch	30,000 963.69
9 Isabel St	Lot 12 Blk 3	53,000		
Massena, NY 13662	Hatfield Tract			
	Residence-One Family			
	FRNT 50.00 DPTH 125.00			
	EAST-0355402 NRTH-1793705			
	DEED BOOK 1049 PG-00911			
	FULL MARKET VALUE	53,000		
			TOTAL TAX ---	418.20**
				DATE #1 09/30/15
				AMT DUE 418.20
*****				

STATE OF NEW YORK  
 COUNTY - St Lawrence  
 SCHOOL - Massena 1  
 TOWN - Massena  
 VILLAGE - Massena  
 SWIS - 405801

2 0 1 5 S C H O O L T A X R O L L  
 T A X A B L E SECTION OF THE ROLL - 1  
 N A M E S E C T I O N - Z  
 UNIFORM PERCENT OF VALUE IS 100.00

PAGE 2226  
 VALUATION DATE-JUL 01, 2014  
 TAXABLE STATUS DATE-MAR 01, 2015  
 RPS155/V04/L015  
 CURRENT DATE 8/21/2015

\*\*\* S P E C I A L D I S T R I C T S U M M A R Y \*\*\*

CODE	DISTRICT NAME	TOTAL PARCELS	EXTENSION TYPE	EXTENSION VALUE	AD VALOREM VALUE	EXEMPT AMOUNT	TAXABLE VALUE	TOTAL TAX
------	---------------	---------------	----------------	-----------------	------------------	---------------	---------------	-----------

NO SPECIAL DISTRICTS AT THIS LEVEL

\*\*\* S C H O O L D I S T R I C T S U M M A R Y \*\*\*

CODE	DISTRICT NAME	TOTAL PARCELS	ASSESSED LAND	ASSESSED TOTAL	EXEMPT AMOUNT	TOTAL TAXABLE	TOTAL TAX
					----- STAR AMOUNT	----- STAR TAXABLE	
	Massena 1	15	230,900	1316,000		1,316,000	
405801					280,600	1,035,400	18,826.54
	S U B - T O T A L	15	230,900	1316,000		1,316,000	
	S U B - T O T A L (CONT)				280,600	1,035,400	18,826.54
	T O T A L	15	230,900	1316,000		1,316,000	
	T O T A L (CONT)				280,600	1,035,400	18,826.54

\*\*\* S Y S T E M C O D E S S U M M A R Y \*\*\*

NO SYSTEM EXEMPTIONS AT THIS LEVEL

\*\*\* E X E M P T I O N S U M M A R Y \*\*\*

CODE	DESCRIPTION	TOTAL PARCELS	SCHOOL
41834	Enhanced S	2	130,600
41854	Basic Star	5	150,000
	T O T A L	7	280,600

STATE OF NEW YORK  
 COUNTY - St Lawrence  
 SCHOOL - Massena 1  
 TOWN - Massena  
 VILLAGE - Massena  
 SWIS - 405801

2 0 1 5 S C H O O L T A X R O L L  
 T A X A B L E SECTION OF THE ROLL - 1  
 N A M E S E C T I O N - Z  
 UNIFORM PERCENT OF VALUE IS 100.00

PAGE 2227  
 VALUATION DATE-JUL 01, 2014  
 TAXABLE STATUS DATE-MAR 01, 2015  
 RPS155/V04/L015  
 CURRENT DATE 8/21/2015

\*\*\* G R A N D T O T A L S \*\*\*

ROLL SEC	DESCRIPTION	TOTAL PARCELS	ASSESSED LAND	ASSESSED TOTAL	EXEMPT AMOUNT ----- STAR AMOUNT	TOTAL TAXABLE ----- STAR TAXABLE	TAX RATE	TOTAL TAX
	Massena Central Sc		230,900	1316,000		1,316,000		
	SPEC DIST TAXES				280,600	1,035,400		18,826.54
1	TAXABLE	15						18,826.54

STATE OF NEW YORK  
 COUNTY - St Lawrence  
 SCHOOL - Massena 1  
 TOWN - Massena  
 VILLAGE - Massena  
 SWIS - 405801

2 0 1 5 S C H O O L T A X R O L L  
 T A X A B L E SECTION OF THE ROLL - 1  
 UNIFORM PERCENT OF VALUE IS 100.00

PAGE 2228  
 VALUATION DATE-JUL 01, 2014  
 TAXABLE STATUS DATE-MAR 01, 2015  
 RPS155/V04/L015  
 CURRENT DATE 8/21/2015

R O L L S U B S E C T I O N - - T O T A L S

\*\*\* S P E C I A L D I S T R I C T S U M M A R Y \*\*\*

CODE	DISTRICT NAME	TOTAL PARCELS	EXTENSION TYPE	EXTENSION VALUE	AD VALOREM VALUE	EXEMPT AMOUNT	TAXABLE VALUE	TOTAL TAX
------	---------------	---------------	----------------	-----------------	------------------	---------------	---------------	-----------

NO SPECIAL DISTRICTS AT THIS LEVEL

\*\*\* S C H O O L D I S T R I C T S U M M A R Y \*\*\*

CODE	DISTRICT NAME	TOTAL PARCELS	ASSESSED LAND	ASSESSED TOTAL	EXEMPT AMOUNT	TOTAL TAXABLE	TOTAL TAX
					----- STAR AMOUNT	----- STAR TAXABLE	
	Massena 1	4337	65615,877	340119,667	5293,288	334,826,379	
405801					96296,025	238,530,354	4,337,162.57
	S U B - T O T A L	4337	65615,877	340119,667	5293,288	334,826,379	
	S U B - T O T A L (CONT)				96296,025	238,530,354	4,337,162.57
	T O T A L	4337	65615,877	340119,667	5293,288	334,826,379	
	T O T A L (CONT)				96296,025	238,530,354	4,337,162.57

\*\*\* S Y S T E M C O D E S S U M M A R Y \*\*\*

NO SYSTEM EXEMPTIONS AT THIS LEVEL

\*\*\* E X E M P T I O N S U M M A R Y \*\*\*

CODE	DESCRIPTION	TOTAL PARCELS	SCHOOL
28540	Hm Ill Rtd	1	230,000
41400	Clergy	1	1,500
41690	RPTL466_f	24	72,000
41800	Aged - All	30	754,100
41804	Aged - Sch	1	15,500

STATE OF NEW YORK  
 COUNTY - St Lawrence  
 SCHOOL - Massena 1  
 TOWN - Massena  
 VILLAGE - Massena  
 SWIS - 405801

2 0 1 5 S C H O O L T A X R O L L  
 T A X A B L E SECTION OF THE ROLL - 1  
 UNIFORM PERCENT OF VALUE IS 100.00

PAGE 2229  
 VALUATION DATE-JUL 01, 2014  
 TAXABLE STATUS DATE-MAR 01, 2015  
 RPS155/V04/L015  
 CURRENT DATE 8/21/2015

R O L L S U B S E C T I O N - - T O T A L S

\*\*\* E X E M P T I O N S U M M A R Y \*\*\*

CODE	DESCRIPTION	TOTAL PARCELS	SCHOOL
41806	Aged - Tn	5	136,500
41834	Enhanced S	802	45136,000
41854	Basic Star	1,714	51160,025
41900	Physically	1	31,425
47610	Business I	15	4052,263
	T O T A L	2,594	101589,313

\*\*\* G R A N D T O T A L S \*\*\*

ROLL SEC	DESCRIPTION	TOTAL PARCELS	ASSESSED LAND	ASSESSED TOTAL	EXEMPT AMOUNT ----- STAR AMOUNT	TOTAL TAXABLE ----- STAR TAXABLE	TAX RATE	TOTAL TAX
	Massena Central Sc		65615,877	340119,667	5,293,288 96296,025	334,826,379 238,530,354		4,337,162.57
1	SPEC DIST TAXES TAXABLE	4,337						4337,162.57

STATE OF NEW YORK  
 COUNTY - St Lawrence  
 SCHOOL - Massena 1  
 TOWN - Massena  
 VILLAGE - Massena  
 SWIS - 405801

2 0 1 5 S C H O O L T A X R O L L  
 T A X A B L E SECTION OF THE ROLL - 1  
 OWNERS NAME SEQUENCE  
 UNIFORM PERCENT OF VALUE IS 100.00

PAGE 2230  
 SUB-SECT - R VALUATION DATE-JUL 01, 2014  
 TAXABLE STATUS DATE-MAR 01, 2015

TAX MAP PARCEL NUMBER	PROPERTY LOCATION & CLASS	ASSESSMENT	EXEMPTION CODE-----	SCHOOL
CURRENT OWNERS NAME	SCHOOL DISTRICT	LAND	TAX DESCRIPTION	TAXABLE VALUE
CURRENT OWNERS ADDRESS	PARCEL SIZE/GRID COORD	TOTAL	SPECIAL DISTRICTS	TAX AMOUNT
***** 9.050-11-4 *****				
9.050-11-4	31 Roosevelt St		Massena Central Sch	35,000
Bulger Herrick	210 1 Family Res	6,900		
Bulger Joan	Massena 1 405801	35,000		
8 Prospect Ave	Lot 6 Blk 44			
Massena, NY 13662	Homecroft Tract			
	Residence-One Family			
	FRNT 50.00 DPTH 125.00			
	EAST-0354163 NRTH-1801842			
	DEED BOOK 2007 PG-18094			
	FULL MARKET VALUE	35,000		
TOTAL TAX ---				636.40**
				DATE #1 09/30/15
				AMT DUE 636.40
*****				



STATE OF NEW YORK  
 COUNTY - St Lawrence  
 SCHOOL - Massena 1  
 TOWN - Massena  
 VILLAGE - Massena  
 SWIS - 405801

2015 SCHOOL TAX ROLL  
 TAXABLE SECTION OF THE ROLL - 1  
 NAME SECTION - B  
 UNIFORM PERCENT OF VALUE IS 100.00

PAGE 2231  
 SUB-SECT - R VALUATION DATE-JUL 01, 2014  
 TAXABLE STATUS DATE-MAR 01, 2015  
 RPS155/V04/L015  
 CURRENT DATE 8/21/2015

\*\*\* SPECIAL DISTRICT SUMMARY \*\*\*

CODE	DISTRICT NAME	TOTAL PARCELS	EXTENSION TYPE	EXTENSION VALUE	AD VALOREM VALUE	EXEMPT AMOUNT	TAXABLE VALUE	TOTAL TAX
------	---------------	---------------	----------------	-----------------	------------------	---------------	---------------	-----------

NO SPECIAL DISTRICTS AT THIS LEVEL

\*\*\* SCHOOL DISTRICT SUMMARY \*\*\*

CODE	DISTRICT NAME	TOTAL PARCELS	ASSESSED LAND	ASSESSED TOTAL	EXEMPT AMOUNT	TOTAL TAXABLE	TOTAL TAX
					----- STAR AMOUNT	----- STAR TAXABLE	
	Massena 1	1	6,900	35,000		35,000	
405801						35,000	636.40
	SUB - TOTAL	1	6,900	35,000		35,000	
	SUB - TOTAL (CONT)					35,000	636.40
	TOTAL	1	6,900	35,000		35,000	
	TOTAL (CONT)					35,000	636.40

\*\*\* SYSTEM CODES SUMMARY \*\*\*

NO SYSTEM EXEMPTIONS AT THIS LEVEL

\*\*\* EXEMPTION SUMMARY \*\*\*

NO EXEMPTIONS AT THIS LEVEL

STATE OF NEW YORK  
 COUNTY - St Lawrence  
 SCHOOL - Massena 1  
 TOWN - Massena  
 VILLAGE - Massena  
 SWIS - 405801

2 0 1 5 S C H O O L T A X R O L L  
 T A X A B L E SECTION OF THE ROLL - 1  
 N A M E S E C T I O N - B  
 UNIFORM PERCENT OF VALUE IS 100.00

PAGE 2232  
 SUB-SECT - R VALUATION DATE-JUL 01, 2014  
 TAXABLE STATUS DATE-MAR 01, 2015  
 RPS155/V04/L015  
 CURRENT DATE 8/21/2015

\*\*\* G R A N D T O T A L S \*\*\*

ROLL SEC	DESCRIPTION	TOTAL PARCELS	ASSESSED LAND	ASSESSED TOTAL	EXEMPT AMOUNT ----- STAR AMOUNT	TOTAL TAXABLE ----- STAR TAXABLE	TAX RATE	TOTAL TAX
	Massena Central Sc		6,900	35,000		35,000		
	SPEC DIST TAXES					35,000		636.40
1	TAXABLE	1						636.40

STATE OF NEW YORK  
 COUNTY - St Lawrence  
 SCHOOL - Massena 1  
 TOWN - Massena  
 VILLAGE - Massena  
 SWIS - 405801

2 0 1 5 S C H O O L T A X R O L L  
 T A X A B L E SECTION OF THE ROLL - 1  
 OWNERS NAME SEQUENCE  
 UNIFORM PERCENT OF VALUE IS 100.00

PAGE 2233  
 SUB-SECT - R VALUATION DATE-JUL 01, 2014  
 TAXABLE STATUS DATE-MAR 01, 2015

TAX MAP PARCEL NUMBER	PROPERTY LOCATION & CLASS	ASSESSMENT	EXEMPTION CODE-----	SCHOOL
CURRENT OWNERS NAME	SCHOOL DISTRICT	LAND	TAX DESCRIPTION	TAXABLE VALUE
CURRENT OWNERS ADDRESS	PARCEL SIZE/GRID COORD	TOTAL	SPECIAL DISTRICTS	TAX AMOUNT
***** 9.068-3-4.1 *****				
9.068-3-4.1	217 E Orvis St			ACCT 1- 5- 2
Clark Jeffrey A	484 1 use sm bld		Massena Central Sch	61,000
387 County Route 41	Massena 1 405801	20,900		
Massena, NY 13662	L #4 & Rear Parts 6&8	61,000		
	R.v.t.			
	Retail Bldg W Rear Bldgs			
PRIOR OWNER ON 3/01/2015	FRNT 50.00 DPTH 240.00			
Massena Savings & Loan	EAST-0357971 NRTH-1797385			
	DEED BOOK 2015 PG-6527			
	FULL MARKET VALUE	61,000		
			TOTAL TAX ---	1,109.16**
				DATE #1 09/30/15
				AMT DUE 1,109.16
***** 9.068-3-21.1 *****				
9.068-3-21.1	2 Talcott St			ACCT 1- 5- 6
Clark Jeffrey A	210 1 Family Res		Massena Central Sch	53,000
387 County Route 41	Massena 1 405801	6,700		
Massena, NY 13662	F 1/2 L 6& 8 & Part L 10	53,000		
	R.v.t.			
	Res 1 Fam / Land Contract			
PRIOR OWNER ON 3/01/2015	FRNT 110.00 DPTH 80.00			
Massena Savings & Loan	EAST-0358074 NRTH-1797301			
	DEED BOOK 2015 PG-6527			
	FULL MARKET VALUE	53,000		
			TOTAL TAX ---	963.69**
				DATE #1 09/30/15
				AMT DUE 963.69
*****				

STATE OF NEW YORK  
 COUNTY - St Lawrence  
 SCHOOL - Massena 1  
 TOWN - Massena  
 VILLAGE - Massena  
 SWIS - 405801

2 0 1 5 S C H O O L T A X R O L L  
 T A X A B L E SECTION OF THE ROLL - 1  
 N A M E S E C T I O N - C  
 UNIFORM PERCENT OF VALUE IS 100.00

PAGE 2234  
 SUB-SECT - R VALUATION DATE-JUL 01, 2014  
 TAXABLE STATUS DATE-MAR 01, 2015  
 RPS155/V04/L015  
 CURRENT DATE 8/21/2015

\*\*\* S P E C I A L D I S T R I C T S U M M A R Y \*\*\*

CODE	DISTRICT NAME	TOTAL PARCELS	EXTENSION TYPE	EXTENSION VALUE	AD VALOREM VALUE	EXEMPT AMOUNT	TAXABLE VALUE	TOTAL TAX
------	---------------	---------------	----------------	-----------------	------------------	---------------	---------------	-----------

NO SPECIAL DISTRICTS AT THIS LEVEL

\*\*\* S C H O O L D I S T R I C T S U M M A R Y \*\*\*

CODE	DISTRICT NAME	TOTAL PARCELS	ASSESSED LAND	ASSESSED TOTAL	EXEMPT AMOUNT	TOTAL TAXABLE	TOTAL TAX
					----- STAR AMOUNT	----- STAR TAXABLE	
	Massena 1	2	27,600	114,000		114,000	
405801						114,000	2,072.85
	S U B - T O T A L	2	27,600	114,000		114,000	
	S U B - T O T A L (CONT)					114,000	2,072.85
	T O T A L	2	27,600	114,000		114,000	
	T O T A L (CONT)					114,000	2,072.85

\*\*\* S Y S T E M C O D E S S U M M A R Y \*\*\*

NO SYSTEM EXEMPTIONS AT THIS LEVEL

\*\*\* E X E M P T I O N S U M M A R Y \*\*\*

NO EXEMPTIONS AT THIS LEVEL

STATE OF NEW YORK  
 COUNTY - St Lawrence  
 SCHOOL - Massena 1  
 TOWN - Massena  
 VILLAGE - Massena  
 SWIS - 405801

2 0 1 5 S C H O O L T A X R O L L  
 T A X A B L E SECTION OF THE ROLL - 1  
 N A M E S E C T I O N - C  
 UNIFORM PERCENT OF VALUE IS 100.00

PAGE 2235  
 SUB-SECT - R VALUATION DATE-JUL 01, 2014  
 TAXABLE STATUS DATE-MAR 01, 2015  
 RPS155/V04/L015  
 CURRENT DATE 8/21/2015

\*\*\* G R A N D T O T A L S \*\*\*

ROLL SEC	DESCRIPTION	TOTAL PARCELS	ASSESSED LAND	ASSESSED TOTAL	EXEMPT AMOUNT ----- STAR AMOUNT	TOTAL TAXABLE ----- STAR TAXABLE	TAX RATE	TOTAL TAX
	Massena Central Sc		27,600	114,000		114,000		
	SPEC DIST TAXES					114,000		2,072.85
1	TAXABLE	2						2,072.85

STATE OF NEW YORK  
 COUNTY - St Lawrence  
 SCHOOL - Massena 1  
 TOWN - Massena  
 VILLAGE - Massena  
 SWIS - 405801

2 0 1 5 S C H O O L T A X R O L L  
 T A X A B L E SECTION OF THE ROLL - 1  
 OWNERS NAME SEQUENCE  
 UNIFORM PERCENT OF VALUE IS 100.00

PAGE 2236  
 SUB-SECT - R VALUATION DATE-JUL 01, 2014  
 TAXABLE STATUS DATE-MAR 01, 2015

TAX MAP PARCEL NUMBER	PROPERTY LOCATION & CLASS	ASSESSMENT	EXEMPTION CODE-----	SCHOOL
CURRENT OWNERS NAME	SCHOOL DISTRICT	LAND	TAX DESCRIPTION	TAXABLE VALUE
CURRENT OWNERS ADDRESS	PARCEL SIZE/GRID COORD	TOTAL	SPECIAL DISTRICTS	TAX AMOUNT
***** 9.083-4-16 *****				
	7 Leach St			ACCT 1-136- 9 BILL 6255
9.083-4-16	210 1 Family Res		Massena Central Sch	18,000 327.29
Davis Mildred E	Massena 1 405801	5,900		
5 Leach St	Residence-One Family	18,000		
Massena, NY 13662	FRNT 50.00 DPTH 115.00			
	EAST-0356193 NRTH-1793391			
	DEED BOOK 2013 PG-16808			
	FULL MARKET VALUE	18,000		
TOTAL TAX ---				327.29**
DATE #1				09/30/15
AMT DUE				327.29
*****				

STATE OF NEW YORK  
 COUNTY - St Lawrence  
 SCHOOL - Massena 1  
 TOWN - Massena  
 VILLAGE - Massena  
 SWIS - 405801

2015 SCHOOL TAX ROLL  
 TAXABLE SECTION OF THE ROLL - 1  
 NAME SECTION - D  
 UNIFORM PERCENT OF VALUE IS 100.00

PAGE 2237  
 SUB-SECT - R VALUATION DATE-JUL 01, 2014  
 TAXABLE STATUS DATE-MAR 01, 2015  
 RPS155/V04/L015  
 CURRENT DATE 8/21/2015

\*\*\* SPECIAL DISTRICT SUMMARY \*\*\*

CODE	DISTRICT NAME	TOTAL PARCELS	EXTENSION TYPE	EXTENSION VALUE	AD VALOREM VALUE	EXEMPT AMOUNT	TAXABLE VALUE	TOTAL TAX
------	---------------	---------------	----------------	-----------------	------------------	---------------	---------------	-----------

NO SPECIAL DISTRICTS AT THIS LEVEL

\*\*\* SCHOOL DISTRICT SUMMARY \*\*\*

CODE	DISTRICT NAME	TOTAL PARCELS	ASSESSED LAND	ASSESSED TOTAL	EXEMPT AMOUNT	TOTAL TAXABLE	TOTAL TAX
					----- STAR AMOUNT	----- STAR TAXABLE	
	Massena 1	1	5,900	18,000		18,000	
405801						18,000	327.29
	SUB-TOTAL	1	5,900	18,000		18,000	
	SUB-TOTAL(CONT)					18,000	327.29
	TOTAL	1	5,900	18,000		18,000	
	TOTAL (CONT)					18,000	327.29

\*\*\* SYSTEM CODES SUMMARY \*\*\*

NO SYSTEM EXEMPTIONS AT THIS LEVEL

\*\*\* EXEMPTION SUMMARY \*\*\*

NO EXEMPTIONS AT THIS LEVEL

STATE OF NEW YORK  
 COUNTY - St Lawrence  
 SCHOOL - Massena 1  
 TOWN - Massena  
 VILLAGE - Massena  
 SWIS - 405801

2 0 1 5 S C H O O L T A X R O L L  
 T A X A B L E SECTION OF THE ROLL - 1  
 N A M E S E C T I O N - D  
 UNIFORM PERCENT OF VALUE IS 100.00

PAGE 2238  
 SUB-SECT - R VALUATION DATE-JUL 01, 2014  
 TAXABLE STATUS DATE-MAR 01, 2015  
 RPS155/V04/L015  
 CURRENT DATE 8/21/2015

\*\*\* G R A N D T O T A L S \*\*\*

ROLL SEC	DESCRIPTION	TOTAL PARCELS	ASSESSED LAND	ASSESSED TOTAL	EXEMPT AMOUNT ----- STAR AMOUNT	TOTAL TAXABLE ----- STAR TAXABLE	TAX RATE	TOTAL TAX
	Massena Central Sc		5,900	18,000		18,000		
	SPEC DIST TAXES					18,000		327.29
1	TAXABLE	1						327.29



STATE OF NEW YORK  
 COUNTY - St Lawrence  
 SCHOOL - Massena 1  
 TOWN - Massena  
 VILLAGE - Massena  
 SWIS - 405801

2 0 1 5 S C H O O L T A X R O L L  
 T A X A B L E SECTION OF THE ROLL - 1  
 OWNERS NAME SEQUENCE  
 UNIFORM PERCENT OF VALUE IS 100.00

TAX MAP PARCEL NUMBER	PROPERTY LOCATION & CLASS	ASSESSMENT	EXEMPTION CODE-----	SCHOOL
CURRENT OWNERS NAME	SCHOOL DISTRICT	LAND	TAX DESCRIPTION	TAXABLE VALUE
CURRENT OWNERS ADDRESS	PARCEL SIZE/GRID COORD	TOTAL	SPECIAL DISTRICTS	TAX AMOUNT
***** 9.059-7-1 *****				
9.059-7-1	12 Paddock St			ACCT 1-514- 1
Fetterly Jason	210 1 Family Res		Massena Central Sch	30,000
Fetterly Amber	Massena 1 405801	5,500		
21 Jenner Rd	Lot 33	30,000		
Lisbon, NY 13658	Blk Paddock Park			
	FRNT 50.00 DPTH 100.00			
	EAST-0356560 NRTH-1799058			
	DEED BOOK 2013 PG-17193			
	FULL MARKET VALUE	30,000		
TOTAL TAX ---				545.49**
				DATE #1 09/30/15
				AMT DUE 545.49
***** 9.059-7-2 *****				
9.059-7-2	Whitney St			ACCT 1-514- 2
Fetterly Jason	311 Res vac land		Massena Central Sch	3,700
Fetterly Amber	Massena 1 405801	3,700		
21 Jenner Rd	Lot 32	3,700		
Lisbon, NY 13658	Blk Paddock Park			
	FRNT 50.00 DPTH 100.00			
	EAST-0356607 NRTH-1799062			
	DEED BOOK 2013 PG-17018			
	FULL MARKET VALUE	3,700		
TOTAL TAX ---				67.28**
				DATE #1 09/30/15
				AMT DUE 67.28
*****				

STATE OF NEW YORK  
 COUNTY - St Lawrence  
 SCHOOL - Massena 1  
 TOWN - Massena  
 VILLAGE - Massena  
 SWIS - 405801

2015 SCHOOL TAX ROLL  
 TAXABLE SECTION OF THE ROLL - 1  
 NAME SECTION - F  
 UNIFORM PERCENT OF VALUE IS 100.00

PAGE 2240  
 SUB-SECT - R VALUATION DATE-JUL 01, 2014  
 TAXABLE STATUS DATE-MAR 01, 2015  
 RPS155/V04/L015  
 CURRENT DATE 8/21/2015

\*\*\* SPECIAL DISTRICT SUMMARY \*\*\*

CODE	DISTRICT NAME	TOTAL PARCELS	EXTENSION TYPE	EXTENSION VALUE	AD VALOREM VALUE	EXEMPT AMOUNT	TAXABLE VALUE	TOTAL TAX
------	---------------	---------------	----------------	-----------------	------------------	---------------	---------------	-----------

NO SPECIAL DISTRICTS AT THIS LEVEL

\*\*\* SCHOOL DISTRICT SUMMARY \*\*\*

CODE	DISTRICT NAME	TOTAL PARCELS	ASSESSED LAND	ASSESSED TOTAL	EXEMPT AMOUNT	TOTAL TAXABLE	TOTAL TAX
					----- STAR AMOUNT	----- STAR TAXABLE	
	Massena 1	2	9,200	33,700		33,700	
405801						33,700	612.77
	SUB - TOTAL	2	9,200	33,700		33,700	
	SUB - TOTAL (CONT)					33,700	612.77
	TOTAL	2	9,200	33,700		33,700	
	TOTAL (CONT)					33,700	612.77

\*\*\* SYSTEM CODES SUMMARY \*\*\*

NO SYSTEM EXEMPTIONS AT THIS LEVEL

\*\*\* EXEMPTION SUMMARY \*\*\*

NO EXEMPTIONS AT THIS LEVEL

STATE OF NEW YORK  
 COUNTY - St Lawrence  
 SCHOOL - Massena 1  
 TOWN - Massena  
 VILLAGE - Massena  
 SWIS - 405801

2 0 1 5 S C H O O L T A X R O L L  
 T A X A B L E SECTION OF THE ROLL - 1  
 N A M E S E C T I O N - F  
 UNIFORM PERCENT OF VALUE IS 100.00

PAGE 2241  
 SUB-SECT - R VALUATION DATE-JUL 01, 2014  
 TAXABLE STATUS DATE-MAR 01, 2015  
 RPS155/V04/L015  
 CURRENT DATE 8/21/2015

\*\*\* G R A N D T O T A L S \*\*\*

ROLL SEC	DESCRIPTION	TOTAL PARCELS	ASSESSED LAND	ASSESSED TOTAL	EXEMPT AMOUNT ----- STAR AMOUNT	TOTAL TAXABLE ----- STAR TAXABLE	TAX RATE	TOTAL TAX
	Massena Central Sc		9,200	33,700		33,700		
	SPEC DIST TAXES					33,700		612.77
1	TAXABLE	2						612.77

STATE OF NEW YORK  
 COUNTY - St Lawrence  
 SCHOOL - Massena 1  
 TOWN - Massena  
 VILLAGE - Massena  
 SWIS - 405801

2 0 1 5 S C H O O L T A X R O L L  
 T A X A B L E SECTION OF THE ROLL - 1  
 OWNERS NAME SEQUENCE  
 UNIFORM PERCENT OF VALUE IS 100.00

PAGE 2242  
 SUB-SECT - R VALUATION DATE-JUL 01, 2014  
 TAXABLE STATUS DATE-MAR 01, 2015

TAX MAP PARCEL NUMBER	PROPERTY LOCATION & CLASS	ASSESSMENT	EXEMPTION CODE-----	SCHOOL
CURRENT OWNERS NAME	SCHOOL DISTRICT	LAND	TAX DESCRIPTION	TAXABLE VALUE
CURRENT OWNERS ADDRESS	PARCEL SIZE/GRID COORD	TOTAL	SPECIAL DISTRICTS	TAX AMOUNT
***** 9.058-3-44 *****				
9.058-3-44	92 Maple St		Massena Central Sch	ACCT 1-190- 9 BILL 6258
Premo Tobey	311 Res vac land	7,500		7,500 136.37
5 Haskell St	Massena 1 405801	7,500		
Massena, NY 13662	Residence	7,500		
	One Family			
	Res-W/ Fire Reduction			
	FRNT 50.00 DPTH 220.00			
	EAST-0353520 NRTH-1799269			
	DEED BOOK 2010 PG-13923			
	FULL MARKET VALUE	7,500		
			TOTAL TAX ---	136.37**
				DATE #1 09/30/15
				AMT DUE 136.37
*****				

STATE OF NEW YORK  
 COUNTY - St Lawrence  
 SCHOOL - Massena 1  
 TOWN - Massena  
 VILLAGE - Massena  
 SWIS - 405801

2 0 1 5 S C H O O L T A X R O L L  
 T A X A B L E SECTION OF THE ROLL - 1  
 N A M E S E C T I O N - P  
 UNIFORM PERCENT OF VALUE IS 100.00

PAGE 2243  
 SUB-SECT - R VALUATION DATE-JUL 01, 2014  
 TAXABLE STATUS DATE-MAR 01, 2015  
 RPS155/V04/L015  
 CURRENT DATE 8/21/2015

\*\*\* S P E C I A L D I S T R I C T S U M M A R Y \*\*\*

CODE	DISTRICT NAME	TOTAL PARCELS	EXTENSION TYPE	EXTENSION VALUE	AD VALOREM VALUE	EXEMPT AMOUNT	TAXABLE VALUE	TOTAL TAX
------	---------------	---------------	----------------	-----------------	------------------	---------------	---------------	-----------

NO SPECIAL DISTRICTS AT THIS LEVEL

\*\*\* S C H O O L D I S T R I C T S U M M A R Y \*\*\*

CODE	DISTRICT NAME	TOTAL PARCELS	ASSESSED LAND	ASSESSED TOTAL	EXEMPT AMOUNT	TOTAL TAXABLE	TOTAL TAX
					----- STAR AMOUNT	----- STAR TAXABLE	
	Massena 1	1	7,500	7,500		7,500	
405801						7,500	136.37
	S U B - T O T A L	1	7,500	7,500		7,500	
	S U B - T O T A L (CONT)					7,500	136.37
	T O T A L	1	7,500	7,500		7,500	
	T O T A L (CONT)					7,500	136.37

\*\*\* S Y S T E M C O D E S S U M M A R Y \*\*\*

NO SYSTEM EXEMPTIONS AT THIS LEVEL

\*\*\* E X E M P T I O N S U M M A R Y \*\*\*

NO EXEMPTIONS AT THIS LEVEL

STATE OF NEW YORK  
 COUNTY - St Lawrence  
 SCHOOL - Massena 1  
 TOWN - Massena  
 VILLAGE - Massena  
 SWIS - 405801

2 0 1 5 S C H O O L T A X R O L L  
 T A X A B L E SECTION OF THE ROLL - 1  
 N A M E S E C T I O N - P  
 UNIFORM PERCENT OF VALUE IS 100.00

PAGE 2244  
 SUB-SECT - R VALUATION DATE-JUL 01, 2014  
 TAXABLE STATUS DATE-MAR 01, 2015  
 RPS155/V04/L015  
 CURRENT DATE 8/21/2015

\*\*\* G R A N D T O T A L S \*\*\*

ROLL SEC	DESCRIPTION	TOTAL PARCELS	ASSESSED LAND	ASSESSED TOTAL	EXEMPT AMOUNT ----- STAR AMOUNT	TOTAL TAXABLE ----- STAR TAXABLE	TAX RATE	TOTAL TAX
	Massena Central Sc		7,500	7,500		7,500		
	SPEC DIST TAXES					7,500		136.37
1	TAXABLE	1						136.37

STATE OF NEW YORK  
 COUNTY - St Lawrence  
 SCHOOL - Massena 1  
 TOWN - Massena  
 VILLAGE - Massena  
 SWIS - 405801

2 0 1 5 S C H O O L T A X R O L L  
 T A X A B L E SECTION OF THE ROLL - 1  
 OWNERS NAME SEQUENCE  
 UNIFORM PERCENT OF VALUE IS 100.00

PAGE 2245  
 SUB-SECT - R VALUATION DATE-JUL 01, 2014  
 TAXABLE STATUS DATE-MAR 01, 2015

TAX MAP PARCEL NUMBER	PROPERTY LOCATION & CLASS	ASSESSMENT	EXEMPTION CODE-----	SCHOOL
CURRENT OWNERS NAME	SCHOOL DISTRICT	LAND	TAX DESCRIPTION	TAXABLE VALUE
CURRENT OWNERS ADDRESS	PARCEL SIZE/GRID COORD	TOTAL	SPECIAL DISTRICTS	TAX AMOUNT
*****				
9.059-7-20	139 Center St 210 1 Family Res Massena 1 405801	6,400	Massena Central Sch	28,000
Snell Gerald F Jr. 969 Pyrites-Russell Rd Hermon, NY 13652	Res-One Fam-Land Contract FRNT 50.00 DPTH 132.00 EAST-0356691 NRTH-1798474 DEED BOOK 2007 PG-18339 FULL MARKET VALUE	28,000		
				9.059-7-20 *****
				ACCT 1- 38- 4 BILL 6259
				509.12
				DATE #1 09/30/15
				AMT DUE 509.12
				*****
				TOTAL TAX --- 509.12**
				DATE #1 09/30/15
				AMT DUE 509.12
*****				
9.058-7-4	33 Maple & 10 Francis 330 Vacant comm Massena 1 405801	16,000	Massena Central Sch	16,000
Spinner Thomas J PO Box 763 Massena, NY 13662-0763	50x200x75x105x38x121 Store Flat & 6 Trailers FRNT 50.00 DPTH 220.00 EAST-0354240 NRTH-1798884 DEED BOOK 2013 PG-11565 FULL MARKET VALUE	16,000		
				9.058-7-4 *****
				ACCT 1-444- 5 BILL 6260
				290.93
				DATE #1 09/30/15
				AMT DUE 290.93
				*****
				TOTAL TAX --- 290.93**
				DATE #1 09/30/15
				AMT DUE 290.93
*****				
9.050-8-26	67 Martin St 210 1 Family Res Massena 1 405801	7,500	Massena Central Sch	42,000
St Lawrence County (Durham) 48 Court St Canton, NY 13617	Residence-One Family FRNT 48.00 DPTH 272.00 BANK9999999 EAST-0352789 NRTH-1800190 DEED BOOK 2009 PG-11632 FULL MARKET VALUE	42,000		
				9.050-8-26 *****
				ACCT 1-137- 1 BILL 6261
				763.68
				DATE #1 09/30/15
				AMT DUE 763.68
				*****
				TOTAL TAX --- 763.68**
				DATE #1 09/30/15
				AMT DUE 763.68
*****				
9.050-8-27	65 Martin St 210 1 Family Res Massena 1 405801	6,100	Massena Central Sch	28,000
St Lawrence County (Durham) 48 Court St Canton, NY 13617	Residence - One Family FRNT 48.00 DPTH 125.00 BANK9999999 EAST-0352802 NRTH-1800280 DEED BOOK 2009 PG-11633 FULL MARKET VALUE	28,000		
				9.050-8-27 *****
				ACCT 1-140- 5 BILL 6262
				509.12
				DATE #1 09/30/15
				AMT DUE 509.12
				*****
				TOTAL TAX --- 509.12**
				DATE #1 09/30/15
				AMT DUE 509.12
*****				





STATE OF NEW YORK  
 COUNTY - St Lawrence  
 SCHOOL - Massena 1  
 TOWN - Massena  
 VILLAGE - Massena  
 SWIS - 405801

2 0 1 5 S C H O O L T A X R O L L  
 T A X A B L E SECTION OF THE ROLL - 1  
 OWNERS NAME SEQUENCE  
 UNIFORM PERCENT OF VALUE IS 100.00

PAGE 2246  
 SUB-SECT - R VALUATION DATE-JUL 01, 2014  
 TAXABLE STATUS DATE-MAR 01, 2015

TAX MAP PARCEL NUMBER	PROPERTY LOCATION & CLASS	ASSESSMENT	EXEMPTION CODE-----	SCHOOL
CURRENT OWNERS NAME	SCHOOL DISTRICT	LAND	TAX DESCRIPTION	TAXABLE VALUE
CURRENT OWNERS ADDRESS	PARCEL SIZE/GRID COORD	TOTAL	SPECIAL DISTRICTS	TAX AMOUNT
***** 9.067-1-4.1 *****				
9.067-1-4.1	50 Main St		Massena Central Sch	60,000
St Lawrence County	481 Att row bldg	35,100		
(Malik Estate, LLC)	Massena 1 405801	60,000		
48 Court St	Downtown Block Bldg			
Canton, NY 13617-1197	Commercial			
	Sunrise Mini Mall			
	FRNT 92.00 DPTH 165.78			
	BANK9999999			
	EAST-0354851 NRTH-1797752			
	DEED BOOK 2011 PG-10359			
	FULL MARKET VALUE	60,000		
TOTAL TAX ---				1,090.97**
				DATE #1 09/30/15
				AMT DUE 1,090.97
*****				

STATE OF NEW YORK  
 COUNTY - St Lawrence  
 SCHOOL - Massena 1  
 TOWN - Massena  
 VILLAGE - Massena  
 SWIS - 405801

2 0 1 5 S C H O O L T A X R O L L  
 T A X A B L E SECTION OF THE ROLL - 1  
 N A M E S E C T I O N - S  
 UNIFORM PERCENT OF VALUE IS 100.00

PAGE 2247  
 SUB-SECT - R VALUATION DATE-JUL 01, 2014  
 TAXABLE STATUS DATE-MAR 01, 2015  
 RPS155/V04/L015  
 CURRENT DATE 8/21/2015

\*\*\* S P E C I A L D I S T R I C T S U M M A R Y \*\*\*

CODE	DISTRICT NAME	TOTAL PARCELS	EXTENSION TYPE	EXTENSION VALUE	AD VALOREM VALUE	EXEMPT AMOUNT	TAXABLE VALUE	TOTAL TAX
------	---------------	---------------	----------------	-----------------	------------------	---------------	---------------	-----------

NO SPECIAL DISTRICTS AT THIS LEVEL

\*\*\* S C H O O L D I S T R I C T S U M M A R Y \*\*\*

CODE	DISTRICT NAME	TOTAL PARCELS	ASSESSED LAND	ASSESSED TOTAL	EXEMPT AMOUNT	TOTAL TAXABLE	TOTAL TAX
					----- STAR AMOUNT	----- STAR TAXABLE	
	Massena 1	5	71,100	174,000		174,000	
405801						174,000	3,163.82
	S U B - T O T A L	5	71,100	174,000		174,000	
	S U B - T O T A L (CONT)					174,000	3,163.82
	T O T A L	5	71,100	174,000		174,000	
	T O T A L (CONT)					174,000	3,163.82

\*\*\* S Y S T E M C O D E S S U M M A R Y \*\*\*

NO SYSTEM EXEMPTIONS AT THIS LEVEL

\*\*\* E X E M P T I O N S U M M A R Y \*\*\*

NO EXEMPTIONS AT THIS LEVEL

STATE OF NEW YORK  
 COUNTY - St Lawrence  
 SCHOOL - Massena 1  
 TOWN - Massena  
 VILLAGE - Massena  
 SWIS - 405801

2 0 1 5 S C H O O L T A X R O L L  
 T A X A B L E SECTION OF THE ROLL - 1  
 N A M E S E C T I O N - S  
 UNIFORM PERCENT OF VALUE IS 100.00

PAGE 2248  
 SUB-SECT - R VALUATION DATE-JUL 01, 2014  
 TAXABLE STATUS DATE-MAR 01, 2015  
 RPS155/V04/L015  
 CURRENT DATE 8/21/2015

\*\*\* G R A N D T O T A L S \*\*\*

ROLL SEC	DESCRIPTION	TOTAL PARCELS	ASSESSED LAND	ASSESSED TOTAL	EXEMPT AMOUNT ----- STAR AMOUNT	TOTAL TAXABLE ----- STAR TAXABLE	TAX RATE	TOTAL TAX
	Massena Central Sc		71,100	174,000		174,000		
	SPEC DIST TAXES					174,000		3,163.82
1	TAXABLE	5						3,163.82

STATE OF NEW YORK  
 COUNTY - St Lawrence  
 SCHOOL - Massena 1  
 TOWN - Massena  
 VILLAGE - Massena  
 SWIS - 405801

2 0 1 5 S C H O O L T A X R O L L  
 T A X A B L E SECTION OF THE ROLL - 1  
 OWNERS NAME SEQUENCE  
 UNIFORM PERCENT OF VALUE IS 100.00

PAGE 2249  
 SUB-SECT - R VALUATION DATE-JUL 01, 2014  
 TAXABLE STATUS DATE-MAR 01, 2015

TAX MAP PARCEL NUMBER	PROPERTY LOCATION & CLASS	ASSESSMENT	EXEMPTION CODE-----	SCHOOL
CURRENT OWNERS NAME	SCHOOL DISTRICT	LAND	TAX DESCRIPTION	TAXABLE VALUE
CURRENT OWNERS ADDRESS	PARCEL SIZE/GRID COORD	TOTAL	SPECIAL DISTRICTS	TAX AMOUNT
***** 9.057-8-7 *****				
9.057-8-7	16 Hospital Dr		Massena Central Sch	72,000
Tessier Gregory A	210 1 Family Res	12,400		
Tessier Alan M	Massena 1 405801	72,000		
10076 US Highway 11 #11	Lot 15			
Winthrop, NY 13697-3179	Waterbury Tract			
	Residence 1 Family			
	FRNT 65.00 DPTH 150.00			
	BANK8888870			
	EAST-0351139 NRTH-1799639			
	DEED BOOK 2008 PG-2012			
	FULL MARKET VALUE	72,000		
TOTAL TAX ---				1,309.17**
				DATE #1 09/30/15
				AMT DUE 1,309.17
*****				

STATE OF NEW YORK  
 COUNTY - St Lawrence  
 SCHOOL - Massena 1  
 TOWN - Massena  
 VILLAGE - Massena  
 SWIS - 405801

2015 SCHOOL TAX ROLL  
 TAXABLE SECTION OF THE ROLL - 1  
 NAME SECTION - T  
 UNIFORM PERCENT OF VALUE IS 100.00

PAGE 2250  
 SUB-SECT - R VALUATION DATE-JUL 01, 2014  
 TAXABLE STATUS DATE-MAR 01, 2015  
 RPS155/V04/L015  
 CURRENT DATE 8/21/2015

\*\*\* SPECIAL DISTRICT SUMMARY \*\*\*

CODE	DISTRICT NAME	TOTAL PARCELS	EXTENSION TYPE	EXTENSION VALUE	AD VALOREM VALUE	EXEMPT AMOUNT	TAXABLE VALUE	TOTAL TAX
------	---------------	---------------	----------------	-----------------	------------------	---------------	---------------	-----------

NO SPECIAL DISTRICTS AT THIS LEVEL

\*\*\* SCHOOL DISTRICT SUMMARY \*\*\*

CODE	DISTRICT NAME	TOTAL PARCELS	ASSESSED LAND	ASSESSED TOTAL	EXEMPT AMOUNT	TOTAL TAXABLE	TOTAL TAX
					----- STAR AMOUNT	----- STAR TAXABLE	
	Massena 1	1	12,400	72,000		72,000	
405801						72,000	1,309.17
	SUB - TOTAL	1	12,400	72,000		72,000	
	SUB - TOTAL (CONT)					72,000	1,309.17
	TOTAL	1	12,400	72,000		72,000	
	TOTAL (CONT)					72,000	1,309.17

\*\*\* SYSTEM CODES SUMMARY \*\*\*

NO SYSTEM EXEMPTIONS AT THIS LEVEL

\*\*\* EXEMPTION SUMMARY \*\*\*

NO EXEMPTIONS AT THIS LEVEL

STATE OF NEW YORK  
 COUNTY - St Lawrence  
 SCHOOL - Massena 1  
 TOWN - Massena  
 VILLAGE - Massena  
 SWIS - 405801

2 0 1 5 S C H O O L T A X R O L L  
 T A X A B L E SECTION OF THE ROLL - 1  
 N A M E S E C T I O N - T  
 UNIFORM PERCENT OF VALUE IS 100.00

PAGE 2251  
 SUB-SECT - R VALUATION DATE-JUL 01, 2014  
 TAXABLE STATUS DATE-MAR 01, 2015  
 RPS155/V04/L015  
 CURRENT DATE 8/21/2015

\*\*\* G R A N D T O T A L S \*\*\*

ROLL SEC	DESCRIPTION	TOTAL PARCELS	ASSESSED LAND	ASSESSED TOTAL	EXEMPT AMOUNT ----- STAR AMOUNT	TOTAL TAXABLE ----- STAR TAXABLE	TAX RATE	TOTAL TAX
	Massena Central Sc		12,400	72,000		72,000		
	SPEC DIST TAXES					72,000		1,309.17
1	TAXABLE	1						1,309.17

STATE OF NEW YORK  
 COUNTY - St Lawrence  
 SCHOOL - Massena 1  
 TOWN - Massena  
 VILLAGE - Massena  
 SWIS - 405801

2 0 1 5 S C H O O L T A X R O L L  
 T A X A B L E SECTION OF THE ROLL - 1  
 OWNERS NAME SEQUENCE  
 UNIFORM PERCENT OF VALUE IS 100.00

PAGE 2252  
 SUB-SECT - R VALUATION DATE-JUL 01, 2014  
 TAXABLE STATUS DATE-MAR 01, 2015

TAX MAP PARCEL NUMBER	PROPERTY LOCATION & CLASS	ASSESSMENT	EXEMPTION CODE-----	SCHOOL
CURRENT OWNERS NAME	SCHOOL DISTRICT	LAND	TAX DESCRIPTION	TAXABLE VALUE
CURRENT OWNERS ADDRESS	PARCEL SIZE/GRID COORD	TOTAL	SPECIAL DISTRICTS	TAX AMOUNT
***** 9.058-7-3 *****				
9.058-7-3	41 Maple St		Massena Central Sch	10,000
Wolpin Robin M	331 Com vac w/im	10,000		181.83
47 Marie St	Massena 1 405801	10,000		
Massena, NY 13662	Former Gas Station Lot			
	Located 41 Maple st			
	Used as Vacant Parking Lo			
	FRNT 39.00 DPTH 121.00			
	EAST-0354210 NRTH-1798966			
	DEED BOOK 2014 PG-14962			
	FULL MARKET VALUE	10,000		
			TOTAL TAX ---	181.83**
			DATE #1	09/30/15
			AMT DUE	181.83
*****				

STATE OF NEW YORK  
 COUNTY - St Lawrence  
 SCHOOL - Massena 1  
 TOWN - Massena  
 VILLAGE - Massena  
 SWIS - 405801

2 0 1 5 S C H O O L T A X R O L L  
 T A X A B L E SECTION OF THE ROLL - 1  
 N A M E S E C T I O N - W  
 UNIFORM PERCENT OF VALUE IS 100.00

PAGE 2253  
 SUB-SECT - R VALUATION DATE-JUL 01, 2014  
 TAXABLE STATUS DATE-MAR 01, 2015  
 RPS155/V04/L015  
 CURRENT DATE 8/21/2015

\*\*\* S P E C I A L D I S T R I C T S U M M A R Y \*\*\*

CODE	DISTRICT NAME	TOTAL PARCELS	EXTENSION TYPE	EXTENSION VALUE	AD VALOREM VALUE	EXEMPT AMOUNT	TAXABLE VALUE	TOTAL TAX
------	---------------	---------------	----------------	-----------------	------------------	---------------	---------------	-----------

NO SPECIAL DISTRICTS AT THIS LEVEL

\*\*\* S C H O O L D I S T R I C T S U M M A R Y \*\*\*

CODE	DISTRICT NAME	TOTAL PARCELS	ASSESSED LAND	ASSESSED TOTAL	EXEMPT AMOUNT	TOTAL TAXABLE	TOTAL TAX
					----- STAR AMOUNT	----- STAR TAXABLE	
	Massena 1	1	10,000	10,000		10,000	
405801						10,000	181.83
	S U B - T O T A L	1	10,000	10,000		10,000	
	S U B - T O T A L (CONT)					10,000	181.83
	T O T A L	1	10,000	10,000		10,000	
	T O T A L (CONT)					10,000	181.83

\*\*\* S Y S T E M C O D E S S U M M A R Y \*\*\*

NO SYSTEM EXEMPTIONS AT THIS LEVEL

\*\*\* E X E M P T I O N S U M M A R Y \*\*\*

NO EXEMPTIONS AT THIS LEVEL



STATE OF NEW YORK  
 COUNTY - St Lawrence  
 SCHOOL - Massena 1  
 TOWN - Massena  
 VILLAGE - Massena  
 SWIS - 405801

2 0 1 5 S C H O O L T A X R O L L  
 T A X A B L E SECTION OF THE ROLL - 1  
 N A M E S E C T I O N - W  
 UNIFORM PERCENT OF VALUE IS 100.00

PAGE 2254  
 SUB-SECT - R VALUATION DATE-JUL 01, 2014  
 TAXABLE STATUS DATE-MAR 01, 2015  
 RPS155/V04/L015  
 CURRENT DATE 8/21/2015

\*\*\* G R A N D T O T A L S \*\*\*

ROLL SEC	DESCRIPTION	TOTAL PARCELS	ASSESSED LAND	ASSESSED TOTAL	EXEMPT AMOUNT ----- STAR AMOUNT	TOTAL TAXABLE ----- STAR TAXABLE	TAX RATE	TOTAL TAX
	Massena Central Sc		10,000	10,000		10,000		
	SPEC DIST TAXES					10,000		181.83
1	TAXABLE	1						181.83

STATE OF NEW YORK  
 COUNTY - St Lawrence  
 SCHOOL - Massena 1  
 TOWN - Massena  
 VILLAGE - Massena  
 SWIS - 405801

2015 SCHOOL TAX ROLL  
 TAXABLE SECTION OF THE ROLL - 1  
 UNIFORM PERCENT OF VALUE IS 100.00

PAGE 2255  
 SUB-SECT - R VALUATION DATE-JUL 01, 2014  
 TAXABLE STATUS DATE-MAR 01, 2015  
 RPS155/V04/L015  
 CURRENT DATE 8/21/2015

R O L L S U B S E C T I O N - R - T O T A L S

\*\*\* S P E C I A L D I S T R I C T S U M M A R Y \*\*\*

CODE	DISTRICT NAME	TOTAL PARCELS	EXTENSION TYPE	EXTENSION VALUE	AD VALOREM VALUE	EXEMPT AMOUNT	TAXABLE VALUE	TOTAL TAX
------	---------------	---------------	----------------	-----------------	------------------	---------------	---------------	-----------

NO SPECIAL DISTRICTS AT THIS LEVEL

\*\*\* S C H O O L D I S T R I C T S U M M A R Y \*\*\*

CODE	DISTRICT NAME	TOTAL PARCELS	ASSESSED LAND	ASSESSED TOTAL	EXEMPT AMOUNT	TOTAL TAXABLE	TOTAL TAX
					-----	-----	
					STAR AMOUNT	STAR TAXABLE	
	Massena 1	14	150,600	464,200		464,200	
405801						464,200	8,440.50
	S U B - T O T A L	14	150,600	464,200		464,200	
	S U B - T O T A L (CONT)					464,200	8,440.50
	T O T A L	14	150,600	464,200		464,200	
	T O T A L (CONT)					464,200	8,440.50

\*\*\* S Y S T E M C O D E S S U M M A R Y \*\*\*

NO SYSTEM EXEMPTIONS AT THIS LEVEL

\*\*\* E X E M P T I O N S U M M A R Y \*\*\*

NO EXEMPTIONS AT THIS LEVEL

STATE OF NEW YORK  
 COUNTY - St Lawrence  
 SCHOOL - Massena 1  
 TOWN - Massena  
 VILLAGE - Massena  
 SWIS - 405801

2 0 1 5 S C H O O L T A X R O L L  
 T A X A B L E SECTION OF THE ROLL - 1  
 UNIFORM PERCENT OF VALUE IS 100.00

PAGE 2256  
 SUB-SECT - R VALUATION DATE-JUL 01, 2014  
 TAXABLE STATUS DATE-MAR 01, 2015  
 RPS155/V04/L015  
 CURRENT DATE 8/21/2015

R O L L S U B S E C T I O N - R - T O T A L S

\*\*\* G R A N D T O T A L S \*\*\*

ROLL SEC	DESCRIPTION	TOTAL PARCELS	ASSESSED LAND	ASSESSED TOTAL	EXEMPT AMOUNT ----- STAR AMOUNT	TOTAL TAXABLE ----- STAR TAXABLE	TAX RATE	TOTAL TAX
	Massena Central Sc		150,600	464,200		464,200		
	SPEC DIST TAXES							8,440.50
1	TAXABLE	14						8,440.50

STATE OF NEW YORK  
 COUNTY - St Lawrence  
 SCHOOL - Massena 1  
 TOWN - Massena  
 VILLAGE - Massena  
 SWIS - 405801

2 0 1 5 S C H O O L T A X R O L L  
 T A X A B L E SECTION OF THE ROLL - 1  
 UNIFORM PERCENT OF VALUE IS 100.00

PAGE 2257  
 VALUATION DATE-JUL 01, 2014  
 TAXABLE STATUS DATE-MAR 01, 2015  
 RPS155/V04/L015  
 CURRENT DATE 8/21/2015

R O L L S E C T I O N T O T A L S

\*\*\* S P E C I A L D I S T R I C T S U M M A R Y \*\*\*

CODE	DISTRICT NAME	TOTAL PARCELS	EXTENSION TYPE	EXTENSION VALUE	AD VALOREM VALUE	EXEMPT AMOUNT	TAXABLE VALUE	TOTAL TAX
NO SPECIAL DISTRICTS AT THIS LEVEL								

\*\*\* S C H O O L D I S T R I C T S U M M A R Y \*\*\*

CODE	DISTRICT NAME	TOTAL PARCELS	ASSESSED LAND	ASSESSED TOTAL	EXEMPT AMOUNT	TOTAL TAXABLE	TOTAL TAX
					-----	-----	
					STAR AMOUNT	STAR TAXABLE	
	Massena 1	4351	65766,477	340583,867	5293,288	335,290,579	
405801					96296,025	238,994,554	4,345,603.07
	S U B - T O T A L	4351	65766,477	340583,867	5293,288	335,290,579	
	S U B - T O T A L (CONT)				96296,025	238,994,554	4,345,603.07
	T O T A L	4351	65766,477	340583,867	5293,288	335,290,579	
	T O T A L (CONT)				96296,025	238,994,554	4,345,603.07

\*\*\* S Y S T E M C O D E S S U M M A R Y \*\*\*

NO SYSTEM EXEMPTIONS AT THIS LEVEL

\*\*\* E X E M P T I O N S U M M A R Y \*\*\*

CODE	DESCRIPTION	TOTAL PARCELS	SCHOOL
28540	Hm Ill Rtd	1	230,000
41400	Clergy	1	1,500
41690	RPTL466_f	24	72,000
41800	Aged - All	30	754,100
41804	Aged - Sch	1	15,500

STATE OF NEW YORK  
 COUNTY - St Lawrence  
 SCHOOL - Massena 1  
 TOWN - Massena  
 VILLAGE - Massena  
 SWIS - 405801

2 0 1 5 S C H O O L T A X R O L L  
 T A X A B L E SECTION OF THE ROLL - 1  
 UNIFORM PERCENT OF VALUE IS 100.00

PAGE 2258  
 VALUATION DATE-JUL 01, 2014  
 TAXABLE STATUS DATE-MAR 01, 2015  
 RPS155/V04/L015  
 CURRENT DATE 8/21/2015

R O L L S E C T I O N T O T A L S

\*\*\* E X E M P T I O N S U M M A R Y \*\*\*

CODE	DESCRIPTION	TOTAL PARCELS	SCHOOL
41806	Aged - Tn	5	136,500
41834	Enhanced S	802	45136,000
41854	Basic Star	1,714	51160,025
41900	Physically	1	31,425
47610	Business I	15	4052,263
	T O T A L	2,594	101589,313

\*\*\* G R A N D T O T A L S \*\*\*

ROLL SEC	DESCRIPTION	TOTAL PARCELS	ASSESSED LAND	ASSESSED TOTAL	EXEMPT AMOUNT ----- STAR AMOUNT	TOTAL TAXABLE ----- STAR TAXABLE	TAX RATE	TOTAL TAX
	Massena Central Sc		65766,477	340583,867	5,293,288 96296,025	335,290,579 238,994,554		4,345,603.07
1	SPEC DIST TAXES TAXABLE	4,351						4345,603.07

STATE OF NEW YORK  
 COUNTY - St Lawrence  
 SCHOOL - Massena 1  
 TOWN - Massena  
 VILLAGE - Massena  
 SWIS - 405801

2 0 1 5 S C H O O L T A X R O L L  
 SPECIAL FRANCHISE SECTION OF THE ROLL - 5  
 OWNERS NAME SEQUENCE  
 UNIFORM PERCENT OF VALUE IS 100.00

PAGE 2259  
 VALUATION DATE-JUL 01, 2014  
 TAXABLE STATUS DATE-MAR 01, 2015

TAX MAP PARCEL NUMBER	PROPERTY LOCATION & CLASS	ASSESSMENT	EXEMPTION CODE-----	SCHOOL
CURRENT OWNERS NAME	SCHOOL DISTRICT	LAND	TAX DESCRIPTION	TAXABLE VALUE
CURRENT OWNERS ADDRESS	PARCEL SIZE/GRID COORD	TOTAL	SPECIAL DISTRICTS	TAX AMOUNT
***** 555.009-20-2 *****				
555.009-20-2	Village Massena			BILL 6266
Niagara Mohawk Power Corp	870 Elect & Gas		Massena Central Sch	815 14.82
Company Code132350	Massena 1 405801	0		
Real Estate Tax Dept	SPECIAL FRANCHISE	815		
300 Erie Blvd W	NIAGARA MOHAWK			
Syracuse, NY 13202	SPEC FRAN INSIDE TOWN ROL			
	BANK9999996			
	FULL MARKET VALUE	815		
TOTAL TAX ---				14.82**
				DATE #1 09/30/15
				AMT DUE 14.82
*****				

STATE OF NEW YORK  
 COUNTY - St Lawrence  
 SCHOOL - Massena 1  
 TOWN - Massena  
 VILLAGE - Massena  
 SWIS - 405801

2015 SCHOOL TAX ROLL  
 SPECIAL FRANCHISE SECTION OF THE ROLL - 5  
 NAME SECTION - N  
 UNIFORM PERCENT OF VALUE IS 100.00

PAGE 2260  
 VALUATION DATE-JUL 01, 2014  
 TAXABLE STATUS DATE-MAR 01, 2015  
 RPS155/V04/L015  
 CURRENT DATE 8/21/2015

\*\*\* SPECIAL DISTRICT SUMMARY \*\*\*

CODE	DISTRICT NAME	TOTAL PARCELS	EXTENSION TYPE	EXTENSION VALUE	AD VALOREM VALUE	EXEMPT AMOUNT	TAXABLE VALUE	TOTAL TAX
------	---------------	---------------	----------------	-----------------	------------------	---------------	---------------	-----------

NO SPECIAL DISTRICTS AT THIS LEVEL

\*\*\* SCHOOL DISTRICT SUMMARY \*\*\*

CODE	DISTRICT NAME	TOTAL PARCELS	ASSESSED LAND	ASSESSED TOTAL	EXEMPT AMOUNT	TOTAL TAXABLE	TOTAL TAX
					----- STAR AMOUNT	----- STAR TAXABLE	
	Massena 1	1		815		815	
405801						815	14.82
	SUB - TOTAL	1		815		815	
	SUB - TOTAL (CONT)					815	14.82
	TOTAL	1		815		815	
	TOTAL (CONT)					815	14.82

\*\*\* SYSTEM CODES SUMMARY \*\*\*

NO SYSTEM EXEMPTIONS AT THIS LEVEL

\*\*\* EXEMPTION SUMMARY \*\*\*

NO EXEMPTIONS AT THIS LEVEL

STATE OF NEW YORK  
 COUNTY - St Lawrence  
 SCHOOL - Massena 1  
 TOWN - Massena  
 VILLAGE - Massena  
 SWIS - 405801

2015 SCHOOL TAX ROLL  
 SPECIAL FRANCHISE SECTION OF THE ROLL - 5  
 NAME SECTION - N  
 UNIFORM PERCENT OF VALUE IS 100.00

PAGE 2261  
 VALUATION DATE-JUL 01, 2014  
 TAXABLE STATUS DATE-MAR 01, 2015  
 RPS155/V04/L015  
 CURRENT DATE 8/21/2015

\*\*\* GRAND TOTALS \*\*\*

ROLL SEC	DESCRIPTION	TOTAL PARCELS	ASSESSED LAND	ASSESSED TOTAL	EXEMPT AMOUNT ----- STAR AMOUNT	TOTAL TAXABLE ----- STAR TAXABLE	TAX RATE	TOTAL TAX
	Massena Central Sc			815		815		
	SPEC DIST TAXES					815		14.82
5	SPECIAL FRANCHISE	1						14.82



STATE OF NEW YORK  
 COUNTY - St Lawrence  
 SCHOOL - Massena 1  
 TOWN - Massena  
 VILLAGE - Massena  
 SWIS - 405801

2 0 1 5 S C H O O L T A X R O L L  
 SPECIAL FRANCHISE SECTION OF THE ROLL - 5  
 OWNERS NAME SEQUENCE  
 UNIFORM PERCENT OF VALUE IS 100.00

PAGE 2262  
 VALUATION DATE-JUL 01, 2014  
 TAXABLE STATUS DATE-MAR 01, 2015

TAX MAP PARCEL NUMBER	PROPERTY LOCATION & CLASS	ASSESSMENT	EXEMPTION CODE-----	SCHOOL
CURRENT OWNERS NAME	SCHOOL DISTRICT	LAND	TAX DESCRIPTION	TAXABLE VALUE
CURRENT OWNERS ADDRESS	PARCEL SIZE/GRID COORD	TOTAL	SPECIAL DISTRICTS	TAX AMOUNT
***** 555.022-20-1 *****				
555.022-20-1	V. Massena			
SLIC Network Solutions Inc.	836 Telecom. eq.		Massena Central Sch	66,173
PO Box 122	Massena 1 405801	0		
Nicholville, NY 12965	Special Franchise	66,173		
	Company Code 701360			
	SLIC Network Solutions-Ma			
	FULL MARKET VALUE	66,173		
			TOTAL TAX ---	1,203.22**
				DATE #1 09/30/15
				AMT DUE 1,203.22
***** 555.012-20-1 *****				
555.012-20-1	Massena St			
St Lawrence Gas Co	861 Elec & gas		Massena Central Sch	3571,944
Company Code 139900	Massena 1 405801	0		
PO Box 270	Special Franchise	3571,944		
Massena, NY 13662	Inside Village			
	Sp Fran/in Vill/town Roll			
	BANK9999995			
	FULL MARKET VALUE	3571,944		
			TOTAL TAX ---	64,948.22**
				DATE #1 09/30/15
				AMT DUE 64,948.22
*****				

STATE OF NEW YORK  
 COUNTY - St Lawrence  
 SCHOOL - Massena 1  
 TOWN - Massena  
 VILLAGE - Massena  
 SWIS - 405801

2015 SCHOOL TAX ROLL  
 SPECIAL FRANCHISE SECTION OF THE ROLL - 5  
 NAME SECTION - S  
 UNIFORM PERCENT OF VALUE IS 100.00

PAGE 2263  
 VALUATION DATE-JUL 01, 2014  
 TAXABLE STATUS DATE-MAR 01, 2015  
 RPS155/V04/L015  
 CURRENT DATE 8/21/2015

\*\*\* SPECIAL DISTRICT SUMMARY \*\*\*

CODE	DISTRICT NAME	TOTAL PARCELS	EXTENSION TYPE	EXTENSION VALUE	AD VALOREM VALUE	EXEMPT AMOUNT	TAXABLE VALUE	TOTAL TAX
------	---------------	---------------	----------------	-----------------	------------------	---------------	---------------	-----------

NO SPECIAL DISTRICTS AT THIS LEVEL

\*\*\* SCHOOL DISTRICT SUMMARY \*\*\*

CODE	DISTRICT NAME	TOTAL PARCELS	ASSESSED LAND	ASSESSED TOTAL	EXEMPT AMOUNT	TOTAL TAXABLE	TOTAL TAX
					----- STAR AMOUNT	----- STAR TAXABLE	
	Massena 1	2		3638,117		3,638,117	
405801						3,638,117	66,151.44
	S U B - T O T A L	2		3638,117		3,638,117	
	S U B - T O T A L (CONT)					3,638,117	66,151.44
	T O T A L	2		3638,117		3,638,117	
	T O T A L (CONT)					3,638,117	66,151.44

\*\*\* SYSTEM CODES SUMMARY \*\*\*

NO SYSTEM EXEMPTIONS AT THIS LEVEL

\*\*\* EXEMPTION SUMMARY \*\*\*

NO EXEMPTIONS AT THIS LEVEL

STATE OF NEW YORK  
 COUNTY - St Lawrence  
 SCHOOL - Massena 1  
 TOWN - Massena  
 VILLAGE - Massena  
 SWIS - 405801

2 0 1 5 S C H O O L T A X R O L L  
 SPECIAL FRANCHISE SECTION OF THE ROLL - 5  
 N A M E S E C T I O N - S  
 UNIFORM PERCENT OF VALUE IS 100.00

PAGE 2264  
 VALUATION DATE-JUL 01, 2014  
 TAXABLE STATUS DATE-MAR 01, 2015  
 RPS155/V04/L015  
 CURRENT DATE 8/21/2015

\*\*\* G R A N D T O T A L S \*\*\*

ROLL SEC	DESCRIPTION	TOTAL PARCELS	ASSESSED LAND	ASSESSED TOTAL	EXEMPT AMOUNT ----- STAR AMOUNT	TOTAL TAXABLE ----- STAR TAXABLE	TAX RATE	TOTAL TAX
	Massena Central Sc			3638,117		3,638,117		
	SPEC DIST TAXES					3,638,117		66,151.44
5	SPECIAL FRANCHISE	2						66,151.44

STATE OF NEW YORK  
 COUNTY - St Lawrence  
 SCHOOL - Massena 1  
 TOWN - Massena  
 VILLAGE - Massena  
 SWIS - 405801

2 0 1 5 S C H O O L T A X R O L L  
 SPECIAL FRANCHISE SECTION OF THE ROLL - 5  
 OWNERS NAME SEQUENCE  
 UNIFORM PERCENT OF VALUE IS 100.00

PAGE 2265  
 VALUATION DATE-JUL 01, 2014  
 TAXABLE STATUS DATE-MAR 01, 2015

TAX MAP PARCEL NUMBER	PROPERTY LOCATION & CLASS	ASSESSMENT	EXEMPTION CODE-----	SCHOOL
CURRENT OWNERS NAME	SCHOOL DISTRICT	LAND	TAX DESCRIPTION	TAXABLE VALUE
CURRENT OWNERS ADDRESS	PARCEL SIZE/GRID COORD	TOTAL	SPECIAL DISTRICTS	TAX AMOUNT
***** 555.007-20-1 *****				
555.007-20-1	Massena St		ACCT 5-600- 1	BILL 6269
Time Warner -North Region	869 Television		Massena Central Sch	138,076
7910 Crescent Executive Dr	Massena 1 405801	0		
Charlotte, NC 28217	Special Franchise	138,076		
	Inside Vill 950680			
	Sp Fran/in Vill/town Roll			
	BANK9999982			
	FULL MARKET VALUE	138,076		
TOTAL TAX ---				2,510.62**
DATE #1				09/30/15
AMT DUE				2,510.62
*****				

STATE OF NEW YORK  
 COUNTY - St Lawrence  
 SCHOOL - Massena 1  
 TOWN - Massena  
 VILLAGE - Massena  
 SWIS - 405801

2015 SCHOOL TAX ROLL  
 SPECIAL FRANCHISE SECTION OF THE ROLL - 5  
 NAME SECTION - T  
 UNIFORM PERCENT OF VALUE IS 100.00

PAGE 2266  
 VALUATION DATE-JUL 01, 2014  
 TAXABLE STATUS DATE-MAR 01, 2015  
 RPS155/V04/L015  
 CURRENT DATE 8/21/2015

\*\*\* SPECIAL DISTRICT SUMMARY \*\*\*

CODE	DISTRICT NAME	TOTAL PARCELS	EXTENSION TYPE	EXTENSION VALUE	AD VALOREM VALUE	EXEMPT AMOUNT	TAXABLE VALUE	TOTAL TAX
------	---------------	---------------	----------------	-----------------	------------------	---------------	---------------	-----------

NO SPECIAL DISTRICTS AT THIS LEVEL

\*\*\* SCHOOL DISTRICT SUMMARY \*\*\*

CODE	DISTRICT NAME	TOTAL PARCELS	ASSESSED LAND	ASSESSED TOTAL	EXEMPT AMOUNT	TOTAL TAXABLE	TOTAL TAX
					----- STAR AMOUNT	----- STAR TAXABLE	
	Massena 1	1		138,076		138,076	
405801						138,076	2,510.62
	SUB - TOTAL	1		138,076		138,076	
	SUB - TOTAL (CONT)					138,076	2,510.62
	TOTAL	1		138,076		138,076	
	TOTAL (CONT)					138,076	2,510.62

\*\*\* SYSTEM CODES SUMMARY \*\*\*

NO SYSTEM EXEMPTIONS AT THIS LEVEL

\*\*\* EXEMPTION SUMMARY \*\*\*

NO EXEMPTIONS AT THIS LEVEL

STATE OF NEW YORK  
 COUNTY - St Lawrence  
 SCHOOL - Massena 1  
 TOWN - Massena  
 VILLAGE - Massena  
 SWIS - 405801

2 0 1 5 S C H O O L T A X R O L L  
 SPECIAL FRANCHISE SECTION OF THE ROLL - 5  
 N A M E S E C T I O N - T  
 UNIFORM PERCENT OF VALUE IS 100.00

PAGE 2267  
 VALUATION DATE-JUL 01, 2014  
 TAXABLE STATUS DATE-MAR 01, 2015  
 RPS155/V04/L015  
 CURRENT DATE 8/21/2015

\*\*\* G R A N D T O T A L S \*\*\*

ROLL SEC	DESCRIPTION	TOTAL PARCELS	ASSESSED LAND	ASSESSED TOTAL	EXEMPT AMOUNT ----- STAR AMOUNT	TOTAL TAXABLE ----- STAR TAXABLE	TAX RATE	TOTAL TAX
	Massena Central Sc			138,076		138,076		
	SPEC DIST TAXES					138,076		2,510.62
5	SPECIAL FRANCHISE	1						2,510.62

STATE OF NEW YORK  
 COUNTY - St Lawrence  
 SCHOOL - Massena 1  
 TOWN - Massena  
 VILLAGE - Massena  
 SWIS - 405801

2 0 1 5 S C H O O L T A X R O L L  
 SPECIAL FRANCHISE SECTION OF THE ROLL - 5  
 OWNERS NAME SEQUENCE  
 UNIFORM PERCENT OF VALUE IS 100.00

PAGE 2268  
 VALUATION DATE-JUL 01, 2014  
 TAXABLE STATUS DATE-MAR 01, 2015

TAX MAP PARCEL NUMBER	PROPERTY LOCATION & CLASS	ASSESSMENT	EXEMPTION CODE-----	SCHOOL
CURRENT OWNERS NAME	SCHOOL DISTRICT	LAND	TAX DESCRIPTION	TAXABLE VALUE
CURRENT OWNERS ADDRESS	PARCEL SIZE/GRID COORD	TOTAL	SPECIAL DISTRICTS	TAX AMOUNT
***** 555.008-20-1 *****				
555.008-20-1	Massena Vill Special Fran		ACCT 5-600- 3	BILL 6270
Verizon New York Inc	866 Telephone		Massena Central Sch	1018,533
Company Code 631900	Massena 1 405801	0		18,519.86
Property Tax Dept	New York Telephone	1018,533		
PO Box 152206	Inside Of Village			
Irving, TX 75015-2206	Sp Fran/in Vill/town Roll			
	BANK9999997			
	FULL MARKET VALUE	1018,533		
			TOTAL TAX ---	18,519.86**
			DATE #1	09/30/15
			AMT DUE	18,519.86
*****				

STATE OF NEW YORK  
 COUNTY - St Lawrence  
 SCHOOL - Massena 1  
 TOWN - Massena  
 VILLAGE - Massena  
 SWIS - 405801

2015 SCHOOL TAX ROLL  
 SPECIAL FRANCHISE SECTION OF THE ROLL - 5  
 NAME SECTION - V  
 UNIFORM PERCENT OF VALUE IS 100.00

PAGE 2269  
 VALUATION DATE-JUL 01, 2014  
 TAXABLE STATUS DATE-MAR 01, 2015  
 RPS155/V04/L015  
 CURRENT DATE 8/21/2015

\*\*\* SPECIAL DISTRICT SUMMARY \*\*\*

CODE	DISTRICT NAME	TOTAL PARCELS	EXTENSION TYPE	EXTENSION VALUE	AD VALOREM VALUE	EXEMPT AMOUNT	TAXABLE VALUE	TOTAL TAX
------	---------------	---------------	----------------	-----------------	------------------	---------------	---------------	-----------

NO SPECIAL DISTRICTS AT THIS LEVEL

\*\*\* SCHOOL DISTRICT SUMMARY \*\*\*

CODE	DISTRICT NAME	TOTAL PARCELS	ASSESSED LAND	ASSESSED TOTAL	EXEMPT AMOUNT	TOTAL TAXABLE	TOTAL TAX
					----- STAR AMOUNT	----- STAR TAXABLE	
	Massena 1	1		1018,533		1,018,533	
405801						1,018,533	18,519.86
	SUB - TOTAL	1		1018,533		1,018,533	
	SUB - TOTAL (CONT)					1,018,533	18,519.86
	TOTAL	1		1018,533		1,018,533	
	TOTAL (CONT)					1,018,533	18,519.86

\*\*\* SYSTEM CODES SUMMARY \*\*\*

NO SYSTEM EXEMPTIONS AT THIS LEVEL

\*\*\* EXEMPTION SUMMARY \*\*\*

NO EXEMPTIONS AT THIS LEVEL



STATE OF NEW YORK  
 COUNTY - St Lawrence  
 SCHOOL - Massena 1  
 TOWN - Massena  
 VILLAGE - Massena  
 SWIS - 405801

2015 SCHOOL TAX ROLL  
 SPECIAL FRANCHISE SECTION OF THE ROLL - 5  
 NAME SECTION - V  
 UNIFORM PERCENT OF VALUE IS 100.00

PAGE 2270  
 VALUATION DATE-JUL 01, 2014  
 TAXABLE STATUS DATE-MAR 01, 2015  
 RPS155/V04/L015  
 CURRENT DATE 8/21/2015

\*\*\* GRAND TOTALS \*\*\*

ROLL SEC	DESCRIPTION	TOTAL PARCELS	ASSESSED LAND	ASSESSED TOTAL	EXEMPT AMOUNT ----- STAR AMOUNT	TOTAL TAXABLE ----- STAR TAXABLE	TAX RATE	TOTAL TAX
	Massena Central Sc			1018,533		1,018,533		
	SPEC DIST TAXES					1,018,533		18,519.86
5	SPECIAL FRANCHISE	1						18,519.86

STATE OF NEW YORK  
 COUNTY - St Lawrence  
 SCHOOL - Massena 1  
 TOWN - Massena  
 VILLAGE - Massena  
 SWIS - 405801

2015 SCHOOL TAX ROLL  
 SPECIAL FRANCHISE SECTION OF THE ROLL - 5

PAGE 2271  
 VALUATION DATE-JUL 01, 2014  
 TAXABLE STATUS DATE-MAR 01, 2015  
 RPS155/V04/L015  
 CURRENT DATE 8/21/2015

UNIFORM PERCENT OF VALUE IS 100.00

ROLL SUBSECTION - - TOTALS

\*\*\* SPECIAL DISTRICT SUMMARY \*\*\*

CODE	DISTRICT NAME	TOTAL PARCELS	EXTENSION TYPE	EXTENSION VALUE	AD VALOREM VALUE	EXEMPT AMOUNT	TAXABLE VALUE	TOTAL TAX
------	---------------	---------------	----------------	-----------------	------------------	---------------	---------------	-----------

NO SPECIAL DISTRICTS AT THIS LEVEL

\*\*\* SCHOOL DISTRICT SUMMARY \*\*\*

CODE	DISTRICT NAME	TOTAL PARCELS	ASSESSED LAND	ASSESSED TOTAL	EXEMPT AMOUNT	TOTAL TAXABLE	TOTAL TAX
					-----	-----	
					STAR AMOUNT	STAR TAXABLE	
	Massena 1	5		4795,541		4,795,541	
405801						4,795,541	87,196.74
	SUB - TOTAL	5		4795,541		4,795,541	
	SUB - TOTAL (CONT)					4,795,541	87,196.74
	TOTAL	5		4795,541		4,795,541	
	TOTAL (CONT)					4,795,541	87,196.74

\*\*\* SYSTEM CODES SUMMARY \*\*\*

NO SYSTEM EXEMPTIONS AT THIS LEVEL

\*\*\* EXEMPTION SUMMARY \*\*\*

NO EXEMPTIONS AT THIS LEVEL

STATE OF NEW YORK  
 COUNTY - St Lawrence  
 SCHOOL - Massena 1  
 TOWN - Massena  
 VILLAGE - Massena  
 SWIS - 405801

2015 SCHOOL TAX ROLL  
 SPECIAL FRANCHISE SECTION OF THE ROLL - 5

PAGE 2272  
 VALUATION DATE-JUL 01, 2014  
 TAXABLE STATUS DATE-MAR 01, 2015  
 RPS155/V04/L015  
 CURRENT DATE 8/21/2015

UNIFORM PERCENT OF VALUE IS 100.00

ROLL SUBSECTION - - TOTALS

\*\*\* GRAND TOTALS \*\*\*

ROLL SEC	DESCRIPTION	TOTAL PARCELS	ASSESSED LAND	ASSESSED TOTAL	EXEMPT AMOUNT ----- STAR AMOUNT	TOTAL TAXABLE ----- STAR TAXABLE	TAX RATE	TOTAL TAX
	Massena Central Sc			4795,541		4,795,541		
	SPEC DIST TAXES					4,795,541		87,196.74
5	SPECIAL FRANCHISE	5						87,196.74

STATE OF NEW YORK  
 COUNTY - St Lawrence  
 SCHOOL - Massena 1  
 TOWN - Massena  
 VILLAGE - Massena  
 SWIS - 405801

2 0 1 5 S C H O O L T A X R O L L  
 SPECIAL FRANCHISE SECTION OF THE ROLL - 5

PAGE 2273  
 VALUATION DATE-JUL 01, 2014  
 TAXABLE STATUS DATE-MAR 01, 2015  
 RPS155/V04/L015  
 CURRENT DATE 8/21/2015

UNIFORM PERCENT OF VALUE IS 100.00

R O L L S E C T I O N T O T A L S

\*\*\* S P E C I A L D I S T R I C T S U M M A R Y \*\*\*

CODE	DISTRICT NAME	TOTAL PARCELS	EXTENSION TYPE	EXTENSION VALUE	AD VALOREM VALUE	EXEMPT AMOUNT	TAXABLE VALUE	TOTAL TAX
------	---------------	---------------	----------------	-----------------	------------------	---------------	---------------	-----------

NO SPECIAL DISTRICTS AT THIS LEVEL

\*\*\* S C H O O L D I S T R I C T S U M M A R Y \*\*\*

CODE	DISTRICT NAME	TOTAL PARCELS	ASSESSED LAND	ASSESSED TOTAL	EXEMPT AMOUNT	TOTAL TAXABLE	TOTAL TAX
					-----	-----	
					STAR AMOUNT	STAR TAXABLE	
	Massena 1	5		4795,541		4,795,541	
405801						4,795,541	87,196.74
	S U B - T O T A L	5		4795,541		4,795,541	
	S U B - T O T A L (CONT)					4,795,541	87,196.74
	T O T A L	5		4795,541		4,795,541	
	T O T A L (CONT)					4,795,541	87,196.74

\*\*\* S Y S T E M C O D E S S U M M A R Y \*\*\*

NO SYSTEM EXEMPTIONS AT THIS LEVEL

\*\*\* E X E M P T I O N S U M M A R Y \*\*\*

NO EXEMPTIONS AT THIS LEVEL

STATE OF NEW YORK  
 COUNTY - St Lawrence  
 SCHOOL - Massena 1  
 TOWN - Massena  
 VILLAGE - Massena  
 SWIS - 405801

2 0 1 5 S C H O O L T A X R O L L  
 SPECIAL FRANCHISE SECTION OF THE ROLL - 5

PAGE 2274  
 VALUATION DATE-JUL 01, 2014  
 TAXABLE STATUS DATE-MAR 01, 2015  
 RPS155/V04/L015  
 CURRENT DATE 8/21/2015

UNIFORM PERCENT OF VALUE IS 100.00

R O L L S E C T I O N T O T A L S

\*\*\* G R A N D T O T A L S \*\*\*

ROLL SEC	DESCRIPTION	TOTAL PARCELS	ASSESSED LAND	ASSESSED TOTAL	EXEMPT AMOUNT ----- STAR AMOUNT	TOTAL TAXABLE ----- STAR TAXABLE	TAX RATE	TOTAL TAX
	Massena Central Sc			4795,541		4,795,541		
	SPEC DIST TAXES					4,795,541		87,196.74
5	SPECIAL FRANCHISE	5						87,196.74

STATE OF NEW YORK  
 COUNTY - St Lawrence  
 SCHOOL - Massena 1  
 TOWN - Massena  
 VILLAGE - Massena  
 SWIS - 405801

2 0 1 5 S C H O O L T A X R O L L  
 UTILITY & R.R. SECTION OF THE ROLL - 6  
 OWNERS NAME SEQUENCE  
 UNIFORM PERCENT OF VALUE IS 100.00

TAX MAP PARCEL NUMBER	PROPERTY LOCATION & CLASS	ASSESSMENT	EXEMPTION CODE-----	SCHOOL
CURRENT OWNERS NAME	SCHOOL DISTRICT	LAND	TAX DESCRIPTION	TAXABLE VALUE
CURRENT OWNERS ADDRESS	PARCEL SIZE/GRID COORD	TOTAL	SPECIAL DISTRICTS	TAX AMOUNT
***** 658.001-9999-701.360/1881**				
658.001-9999-701.360/1881	V.Massena			
SLIC Network Solutions Inc	836 Telecom. eq.		Massena Central Sch	6,077
PO Box 122	Massena 1 405801	0		
Nicholville, NY 12965	Company Code 701360	6,077		
	888888 - SLIC			
	Aerial Cable-Fiber Optic			
	FULL MARKET VALUE	6,077		
			TOTAL TAX ---	110.50**
			DATE #1	09/30/15
			AMT DUE	110.50
***** 9.068-8-33 *****				
9.068-8-33	33 Stearns St			
St Lawrence Gas Co	441 Fuel Store&Dist		Massena Central Sch	1868,950
Company Code 139900	Massena 1 405801	137,900		
PO Box 270	Offices & warehouse	1868,950		
Massena, NY 13662	FRNT 339.00 DPTH			
	ACRES 6.00 BANK9999995			
	EAST-0360580 NRTH-1797160			
	DEED BOOK 1080 PG-638			
	FULL MARKET VALUE	1868,950		
			TOTAL TAX ---	33,982.89**
			DATE #1	09/30/15
			AMT DUE	33,982.89
***** 658.001-9999-139.900/2881**				
658.001-9999-139.900/2881	Outside Plant			
St Lawrence Gas Co	885 Gas Outside Pla		Massena Central Sch	560,056
Company Code 139900	Massena 1 405801	0		
PO Box 270	888888	560,056		
Massena, NY 13662	App Factor 1.0 Ma Sch			
	Gas Distribution Mains			
	BANK9999995			
	FULL MARKET VALUE	560,056		
			TOTAL TAX ---	10,183.43**
			DATE #1	09/30/15
			AMT DUE	10,183.43
*****				

STATE OF NEW YORK  
 COUNTY - St Lawrence  
 SCHOOL - Massena 1  
 TOWN - Massena  
 VILLAGE - Massena  
 SWIS - 405801

2015 SCHOOL TAX ROLL  
 UTILITY & R.R. SECTION OF THE ROLL - 6  
 NAME SECTION - S  
 UNIFORM PERCENT OF VALUE IS 100.00

PAGE 2276  
 VALUATION DATE-JUL 01, 2014  
 TAXABLE STATUS DATE-MAR 01, 2015  
 RPS155/V04/L015  
 CURRENT DATE 8/21/2015

\*\*\* SPECIAL DISTRICT SUMMARY \*\*\*

CODE	DISTRICT NAME	TOTAL PARCELS	EXTENSION TYPE	EXTENSION VALUE	AD VALOREM VALUE	EXEMPT AMOUNT	TAXABLE VALUE	TOTAL TAX
------	---------------	---------------	----------------	-----------------	------------------	---------------	---------------	-----------

NO SPECIAL DISTRICTS AT THIS LEVEL

\*\*\* SCHOOL DISTRICT SUMMARY \*\*\*

CODE	DISTRICT NAME	TOTAL PARCELS	ASSESSED LAND	ASSESSED TOTAL	EXEMPT AMOUNT	TOTAL TAXABLE	TOTAL TAX
					----- STAR AMOUNT	----- STAR TAXABLE	
	Massena 1	3	137,900	2435,083		2,435,083	
405801						2,435,083	44,276.82
	S U B - T O T A L	3	137,900	2435,083		2,435,083	
	S U B - T O T A L (CONT)					2,435,083	44,276.82
	T O T A L	3	137,900	2435,083		2,435,083	
	T O T A L (CONT)					2,435,083	44,276.82

\*\*\* SYSTEM CODES SUMMARY \*\*\*

NO SYSTEM EXEMPTIONS AT THIS LEVEL

\*\*\* EXEMPTION SUMMARY \*\*\*

NO EXEMPTIONS AT THIS LEVEL

STATE OF NEW YORK  
 COUNTY - St Lawrence  
 SCHOOL - Massena 1  
 TOWN - Massena  
 VILLAGE - Massena  
 SWIS - 405801

2 0 1 5 S C H O O L T A X R O L L  
 UTILITY & R.R. SECTION OF THE ROLL - 6  
 N A M E S E C T I O N - S  
 UNIFORM PERCENT OF VALUE IS 100.00

PAGE 2277  
 VALUATION DATE-JUL 01, 2014  
 TAXABLE STATUS DATE-MAR 01, 2015  
 RPS155/V04/L015  
 CURRENT DATE 8/21/2015

\*\*\* G R A N D T O T A L S \*\*\*

ROLL SEC	DESCRIPTION	TOTAL PARCELS	ASSESSED LAND	ASSESSED TOTAL	EXEMPT AMOUNT ----- STAR AMOUNT	TOTAL TAXABLE ----- STAR TAXABLE	TAX RATE	TOTAL TAX
	Massena Central Sc		137,900	2435,083		2,435,083		
	SPEC DIST TAXES					2,435,083		44,276.82
6	UTILITIES & N.C.	3						44,276.82



STATE OF NEW YORK  
 COUNTY - St Lawrence  
 SCHOOL - Massena 1  
 TOWN - Massena  
 VILLAGE - Massena  
 SWIS - 405801

2 0 1 5 S C H O O L T A X R O L L  
 UTILITY & R.R. SECTION OF THE ROLL - 6  
 OWNERS NAME SEQUENCE  
 UNIFORM PERCENT OF VALUE IS 100.00

PAGE 2278  
 VALUATION DATE-JUL 01, 2014  
 TAXABLE STATUS DATE-MAR 01, 2015

TAX MAP PARCEL NUMBER	PROPERTY LOCATION & CLASS	ASSESSMENT	EXEMPTION CODE-----	SCHOOL
CURRENT OWNERS NAME	SCHOOL DISTRICT	LAND	TAX DESCRIPTION	TAXABLE VALUE
CURRENT OWNERS ADDRESS	PARCEL SIZE/GRID COORD	TOTAL	SPECIAL DISTRICTS	TAX AMOUNT
*****				
9.067-3-40	37 Glenn St			9.067-3-40 *****
Verizon New York Inc	831 Tele Comm		Massena Central Sch	ACCT 6-594- 2 BILL 6274
Company Code 631900	Massena 1 405801	29,700		379,000 6,891.31
property Tax Dept	Plot Revised 12/2011 LDC	379,000		
PO Box 152206	Telephone Company			
Irving, TX 75015-2206	Office/service Bldg			
	FRNT 100.00 DPTH 271.00			
	BANK9999997			
	EAST-0355562 NRTH-1797612			
	DEED BOOK 533 PG-00251			
	FULL MARKET VALUE	379,000		
			TOTAL TAX ---	6,891.31**
				DATE #1 09/30/15
				AMT DUE 6,891.31
*****				
9.067-3-40./3	37 Glenn St [Tower]			9.067-3-40./3 *****
Verizon New York Inc	837 Cell Tower		Massena Central Sch	ACCT 6-594- 1 BILL 6275
Company Code 631900	Massena 1 405801	0		27,850 506.39
Property Tax Dept	025302	27,850		
PO Box 152206	App Factor 1.00 Ma			
Irving, TX 75015-2206	FREE STANDING COMM TOWER			
	BANK9999997			
	FULL MARKET VALUE	27,850		
			TOTAL TAX ---	506.39**
				DATE #1 09/30/15
				AMT DUE 506.39
*****				
658.001-9999-631.900/1881	Outside Plant			658.001-9999-631.900/1881***
Verizon New York Inc	836 Telecom. eq.		Massena Central Sch	ACCT 6-594- 5 BILL 6276
Company Code 631900	Massena 1 405801	0		60,077 1,092.37
Property Tax Dept	VERIZON: LOCATION 888888	60,077		
PO Box 152206	App Factor 1.00 Ma Sch			
Irving, TX 75015-2206	OUT PLT.POLES,WIRE,CABLES			
	BANK9999997			
	FULL MARKET VALUE	60,077		
			TOTAL TAX ---	1,092.37**
				DATE #1 09/30/15
				AMT DUE 1,092.37
*****				

STATE OF NEW YORK  
 COUNTY - St Lawrence  
 SCHOOL - Massena 1  
 TOWN - Massena  
 VILLAGE - Massena  
 SWIS - 405801

2 0 1 5 S C H O O L T A X R O L L  
 UTILITY & R.R. SECTION OF THE ROLL - 6  
 N A M E S E C T I O N - V  
 UNIFORM PERCENT OF VALUE IS 100.00

PAGE 2279  
 VALUATION DATE-JUL 01, 2014  
 TAXABLE STATUS DATE-MAR 01, 2015  
 RPS155/V04/L015  
 CURRENT DATE 8/21/2015

\*\*\* S P E C I A L D I S T R I C T S U M M A R Y \*\*\*

CODE	DISTRICT NAME	TOTAL PARCELS	EXTENSION TYPE	EXTENSION VALUE	AD VALOREM VALUE	EXEMPT AMOUNT	TAXABLE VALUE	TOTAL TAX
------	---------------	---------------	----------------	-----------------	------------------	---------------	---------------	-----------

NO SPECIAL DISTRICTS AT THIS LEVEL

\*\*\* S C H O O L D I S T R I C T S U M M A R Y \*\*\*

CODE	DISTRICT NAME	TOTAL PARCELS	ASSESSED LAND	ASSESSED TOTAL	EXEMPT AMOUNT	TOTAL TAXABLE	TOTAL TAX
					----- STAR AMOUNT	----- STAR TAXABLE	
	Massena 1	3	29,700	466,927		466,927	
405801						466,927	8,490.07
	S U B - T O T A L	3	29,700	466,927		466,927	
	S U B - T O T A L (CONT)					466,927	8,490.07
	T O T A L	3	29,700	466,927		466,927	
	T O T A L (CONT)					466,927	8,490.07

\*\*\* S Y S T E M C O D E S S U M M A R Y \*\*\*

NO SYSTEM EXEMPTIONS AT THIS LEVEL

\*\*\* E X E M P T I O N S U M M A R Y \*\*\*

NO EXEMPTIONS AT THIS LEVEL

STATE OF NEW YORK  
 COUNTY - St Lawrence  
 SCHOOL - Massena 1  
 TOWN - Massena  
 VILLAGE - Massena  
 SWIS - 405801

2 0 1 5 S C H O O L T A X R O L L  
 UTILITY & R.R. SECTION OF THE ROLL - 6  
 N A M E S E C T I O N - V  
 UNIFORM PERCENT OF VALUE IS 100.00

PAGE 2280  
 VALUATION DATE-JUL 01, 2014  
 TAXABLE STATUS DATE-MAR 01, 2015  
 RPS155/V04/L015  
 CURRENT DATE 8/21/2015

\*\*\* G R A N D T O T A L S \*\*\*

ROLL SEC	DESCRIPTION	TOTAL PARCELS	ASSESSED LAND	ASSESSED TOTAL	EXEMPT AMOUNT ----- STAR AMOUNT	TOTAL TAXABLE ----- STAR TAXABLE	TAX RATE	TOTAL TAX
	Massena Central Sc		29,700	466,927		466,927		
	SPEC DIST TAXES					466,927		8,490.07
6	UTILITIES & N.C.	3						8,490.07

STATE OF NEW YORK  
 COUNTY - St Lawrence  
 SCHOOL - Massena 1  
 TOWN - Massena  
 VILLAGE - Massena  
 SWIS - 405801

2 0 1 5 S C H O O L T A X R O L L  
 UTILITY & R.R. SECTION OF THE ROLL - 6  
 UNIFORM PERCENT OF VALUE IS 100.00

PAGE 2281  
 VALUATION DATE-JUL 01, 2014  
 TAXABLE STATUS DATE-MAR 01, 2015  
 RPS155/V04/L015  
 CURRENT DATE 8/21/2015

R O L L S U B S E C T I O N - - T O T A L S

\*\*\* S P E C I A L D I S T R I C T S U M M A R Y \*\*\*

CODE	DISTRICT NAME	TOTAL PARCELS	EXTENSION TYPE	EXTENSION VALUE	AD VALOREM VALUE	EXEMPT AMOUNT	TAXABLE VALUE	TOTAL TAX
------	---------------	---------------	----------------	-----------------	------------------	---------------	---------------	-----------

NO SPECIAL DISTRICTS AT THIS LEVEL

\*\*\* S C H O O L D I S T R I C T S U M M A R Y \*\*\*

CODE	DISTRICT NAME	TOTAL PARCELS	ASSESSED LAND	ASSESSED TOTAL	EXEMPT AMOUNT	TOTAL TAXABLE	TOTAL TAX
					-----	-----	
					STAR AMOUNT	STAR TAXABLE	
	Massena 1	6	167,600	2902,010		2,902,010	
405801						2,902,010	52,766.89
	S U B - T O T A L	6	167,600	2902,010		2,902,010	
	S U B - T O T A L (CONT)					2,902,010	52,766.89
	T O T A L	6	167,600	2902,010		2,902,010	
	T O T A L (CONT)					2,902,010	52,766.89

\*\*\* S Y S T E M C O D E S S U M M A R Y \*\*\*

NO SYSTEM EXEMPTIONS AT THIS LEVEL

\*\*\* E X E M P T I O N S U M M A R Y \*\*\*

NO EXEMPTIONS AT THIS LEVEL

STATE OF NEW YORK  
 COUNTY - St Lawrence  
 SCHOOL - Massena 1  
 TOWN - Massena  
 VILLAGE - Massena  
 SWIS - 405801

2 0 1 5 S C H O O L T A X R O L L  
 UTILITY & R.R. SECTION OF THE ROLL - 6  
 UNIFORM PERCENT OF VALUE IS 100.00

PAGE 2282  
 VALUATION DATE-JUL 01, 2014  
 TAXABLE STATUS DATE-MAR 01, 2015  
 RPS155/V04/L015  
 CURRENT DATE 8/21/2015

R O L L S U B S E C T I O N - - T O T A L S

\*\*\* G R A N D T O T A L S \*\*\*

ROLL SEC	DESCRIPTION	TOTAL PARCELS	ASSESSED LAND	ASSESSED TOTAL	EXEMPT AMOUNT ----- STAR AMOUNT	TOTAL TAXABLE ----- STAR TAXABLE	TAX RATE	TOTAL TAX
	Massena Central Sc		167,600	2902,010		2,902,010		
	SPEC DIST TAXES					2,902,010		52,766.89
6	UTILITIES & N.C.	6						52,766.89

STATE OF NEW YORK  
 COUNTY - St Lawrence  
 SCHOOL - Massena 1  
 TOWN - Massena  
 VILLAGE - Massena  
 SWIS - 405801

2 0 1 5 S C H O O L T A X R O L L  
 UTILITY & R.R. SECTION OF THE ROLL - 6  
 OWNERS NAME SEQUENCE  
 UNIFORM PERCENT OF VALUE IS 100.00

PAGE 2283  
 SUB-SECT - R VALUATION DATE-JUL 01, 2014  
 TAXABLE STATUS DATE-MAR 01, 2015

TAX MAP PARCEL NUMBER	PROPERTY LOCATION & CLASS	ASSESSMENT	EXEMPTION CODE-----	SCHOOL
CURRENT OWNERS NAME	SCHOOL DISTRICT	LAND	TAX DESCRIPTION	TAXABLE VALUE
CURRENT OWNERS ADDRESS	PARCEL SIZE/GRID COORD	TOTAL	SPECIAL DISTRICTS	TAX AMOUNT
***** 9.076-4-8 *****				
9.076-4-8	Parker Ave		Massena Central Sch	932,407
Niagara Mohawk Power Corp	882 Elec Trans Imp	42,000		16,953.84
Company Code 132350	Massena 1 405801	932,407		
Real Estate Tax Dept	Ni-Mo Loc#812241 115KV li			
300 Erie Blvd W	App Factor 1.0 Ma Sch			
Syracuse, NY 13202-4250	Den-Colt#5Trans T-488 w/5			
	ACRES 5.40 BANK9999996			
	EAST-0357294 NRTH-1793526			
	FULL MARKET VALUE	932,407		
TOTAL TAX ---				16,953.84**
				DATE #1 09/30/15
				AMT DUE 16,953.84
***** 658.001-9999-132.350/1041*****				
658.001-9999-132.350/1041	Electric Transmission		Massena Central Sch	263,934
Niagara Mohawk Power Corp	882 Elec Trans Imp	0		4,799.08
Attn: Property Tax Dept D-G	Massena 1 405801	263,934		
300 Erie Blvd West	NI-MO LOCATION 812240 11			
Syracuse, NY 13202-4718	App Factor 1.0 Ma Sch			
	T-447 DENNISON-SANDSTONE			
	BANK9999996			
	FULL MARKET VALUE	263,934		
TOTAL TAX ---				4,799.08**
				DATE #1 09/30/15
				AMT DUE 4,799.08
*****				

STATE OF NEW YORK  
 COUNTY - St Lawrence  
 SCHOOL - Massena 1  
 TOWN - Massena  
 VILLAGE - Massena  
 SWIS - 405801

2015 SCHOOL TAX ROLL  
 UTILITY & R.R. SECTION OF THE ROLL - 6  
 NAME SECTION - N  
 UNIFORM PERCENT OF VALUE IS 100.00

PAGE 2284  
 SUB-SECT - R VALUATION DATE-JUL 01, 2014  
 TAXABLE STATUS DATE-MAR 01, 2015  
 RPS155/V04/L015  
 CURRENT DATE 8/21/2015

\*\*\* SPECIAL DISTRICT SUMMARY \*\*\*

CODE	DISTRICT NAME	TOTAL PARCELS	EXTENSION TYPE	EXTENSION VALUE	AD VALOREM VALUE	EXEMPT AMOUNT	TAXABLE VALUE	TOTAL TAX
------	---------------	---------------	----------------	-----------------	------------------	---------------	---------------	-----------

NO SPECIAL DISTRICTS AT THIS LEVEL

\*\*\* SCHOOL DISTRICT SUMMARY \*\*\*

CODE	DISTRICT NAME	TOTAL PARCELS	ASSESSED LAND	ASSESSED TOTAL	EXEMPT AMOUNT	TOTAL TAXABLE	TOTAL TAX
					----- STAR AMOUNT	----- STAR TAXABLE	
	Massena 1	2	42,000	1196,341		1,196,341	
405801						1,196,341	21,752.92
	S U B - T O T A L	2	42,000	1196,341		1,196,341	
	S U B - T O T A L (CONT)					1,196,341	21,752.92
	T O T A L	2	42,000	1196,341		1,196,341	
	T O T A L (CONT)					1,196,341	21,752.92

\*\*\* SYSTEM CODES SUMMARY \*\*\*

NO SYSTEM EXEMPTIONS AT THIS LEVEL

\*\*\* EXEMPTION SUMMARY \*\*\*

NO EXEMPTIONS AT THIS LEVEL

STATE OF NEW YORK  
 COUNTY - St Lawrence  
 SCHOOL - Massena 1  
 TOWN - Massena  
 VILLAGE - Massena  
 SWIS - 405801

2 0 1 5 S C H O O L T A X R O L L  
 UTILITY & R.R. SECTION OF THE ROLL - 6  
 N A M E S E C T I O N - N  
 UNIFORM PERCENT OF VALUE IS 100.00

PAGE 2285  
 SUB-SECT - R VALUATION DATE-JUL 01, 2014  
 TAXABLE STATUS DATE-MAR 01, 2015  
 RPS155/V04/L015  
 CURRENT DATE 8/21/2015

\*\*\* G R A N D T O T A L S \*\*\*

ROLL SEC	DESCRIPTION	TOTAL PARCELS	ASSESSED LAND	ASSESSED TOTAL	EXEMPT AMOUNT ----- STAR AMOUNT	TOTAL TAXABLE ----- STAR TAXABLE	TAX RATE	TOTAL TAX
	Massena Central Sc		42,000	1196,341		1,196,341		
	SPEC DIST TAXES					1,196,341		21,752.92
6	UTILITIES & N.C.	2						21,752.92



STATE OF NEW YORK  
 COUNTY - St Lawrence  
 SCHOOL - Massena 1  
 TOWN - Massena  
 VILLAGE - Massena  
 SWIS - 405801

2015 SCHOOL TAX ROLL  
 UTILITY & R.R. SECTION OF THE ROLL - 6  
 UNIFORM PERCENT OF VALUE IS 100.00

PAGE 2286  
 SUB-SECT - R VALUATION DATE-JUL 01, 2014  
 TAXABLE STATUS DATE-MAR 01, 2015  
 RPS155/V04/L015  
 CURRENT DATE 8/21/2015

R O L L S U B S E C T I O N - R - T O T A L S

\*\*\* S P E C I A L D I S T R I C T S U M M A R Y \*\*\*

CODE	DISTRICT NAME	TOTAL PARCELS	EXTENSION TYPE	EXTENSION VALUE	AD VALOREM VALUE	EXEMPT AMOUNT	TAXABLE VALUE	TOTAL TAX
------	---------------	---------------	----------------	-----------------	------------------	---------------	---------------	-----------

NO SPECIAL DISTRICTS AT THIS LEVEL

\*\*\* S C H O O L D I S T R I C T S U M M A R Y \*\*\*

CODE	DISTRICT NAME	TOTAL PARCELS	ASSESSED LAND	ASSESSED TOTAL	EXEMPT AMOUNT	TOTAL TAXABLE	TOTAL TAX
					----- STAR AMOUNT	----- STAR TAXABLE	
	Massena 1	2	42,000	1196,341		1,196,341	
405801						1,196,341	21,752.92
	S U B - T O T A L	2	42,000	1196,341		1,196,341	
	S U B - T O T A L (CONT)					1,196,341	21,752.92
	T O T A L	2	42,000	1196,341		1,196,341	
	T O T A L (CONT)					1,196,341	21,752.92

\*\*\* S Y S T E M C O D E S S U M M A R Y \*\*\*

NO SYSTEM EXEMPTIONS AT THIS LEVEL

\*\*\* E X E M P T I O N S U M M A R Y \*\*\*

NO EXEMPTIONS AT THIS LEVEL

STATE OF NEW YORK  
 COUNTY - St Lawrence  
 SCHOOL - Massena 1  
 TOWN - Massena  
 VILLAGE - Massena  
 SWIS - 405801

2 0 1 5 S C H O O L T A X R O L L  
 UTILITY & R.R. SECTION OF THE ROLL - 6  
 UNIFORM PERCENT OF VALUE IS 100.00

PAGE 2287  
 SUB-SECT - R VALUATION DATE-JUL 01, 2014  
 TAXABLE STATUS DATE-MAR 01, 2015  
 RPS155/V04/L015  
 CURRENT DATE 8/21/2015

R O L L S U B S E C T I O N - R - T O T A L S

\*\*\* G R A N D T O T A L S \*\*\*

ROLL SEC	DESCRIPTION	TOTAL PARCELS	ASSESSED LAND	ASSESSED TOTAL	EXEMPT AMOUNT ----- STAR AMOUNT	TOTAL TAXABLE ----- STAR TAXABLE	TAX RATE	TOTAL TAX
	Massena Central Sc		42,000	1196,341		1,196,341		
	SPEC DIST TAXES					1,196,341		21,752.92
6	UTILITIES & N.C.	2						21,752.92

STATE OF NEW YORK  
 COUNTY - St Lawrence  
 SCHOOL - Massena 1  
 TOWN - Massena  
 VILLAGE - Massena  
 SWIS - 405801

2015 SCHOOL TAX ROLL  
 UTILITY & R.R. SECTION OF THE ROLL - 6  
 UNIFORM PERCENT OF VALUE IS 100.00

PAGE 2288  
 VALUATION DATE-JUL 01, 2014  
 TAXABLE STATUS DATE-MAR 01, 2015  
 RPS155/V04/L015  
 CURRENT DATE 8/21/2015

R O L L S E C T I O N T O T A L S

\*\*\* S P E C I A L D I S T R I C T S U M M A R Y \*\*\*

CODE	DISTRICT NAME	TOTAL PARCELS	EXTENSION TYPE	EXTENSION VALUE	AD VALOREM VALUE	EXEMPT AMOUNT	TAXABLE VALUE	TOTAL TAX
------	---------------	---------------	----------------	-----------------	------------------	---------------	---------------	-----------

NO SPECIAL DISTRICTS AT THIS LEVEL

\*\*\* S C H O O L D I S T R I C T S U M M A R Y \*\*\*

CODE	DISTRICT NAME	TOTAL PARCELS	ASSESSED LAND	ASSESSED TOTAL	EXEMPT AMOUNT	TOTAL TAXABLE	TOTAL TAX
					-----	-----	
					STAR AMOUNT	STAR TAXABLE	
	Massena 1	8	209,600	4098,351		4,098,351	
405801						4,098,351	74,519.81
	S U B - T O T A L	8	209,600	4098,351		4,098,351	
	S U B - T O T A L (CONT)					4,098,351	74,519.81
	T O T A L	8	209,600	4098,351		4,098,351	
	T O T A L (CONT)					4,098,351	74,519.81

\*\*\* S Y S T E M C O D E S S U M M A R Y \*\*\*

NO SYSTEM EXEMPTIONS AT THIS LEVEL

\*\*\* E X E M P T I O N S U M M A R Y \*\*\*

NO EXEMPTIONS AT THIS LEVEL

STATE OF NEW YORK  
 COUNTY - St Lawrence  
 SCHOOL - Massena 1  
 TOWN - Massena  
 VILLAGE - Massena  
 SWIS - 405801

2 0 1 5 S C H O O L T A X R O L L  
 UTILITY & R.R. SECTION OF THE ROLL - 6  
 UNIFORM PERCENT OF VALUE IS 100.00

PAGE 2289  
 VALUATION DATE-JUL 01, 2014  
 TAXABLE STATUS DATE-MAR 01, 2015  
 RPS155/V04/L015  
 CURRENT DATE 8/21/2015

R O L L S E C T I O N T O T A L S

\*\*\* G R A N D T O T A L S \*\*\*

ROLL SEC	DESCRIPTION	TOTAL PARCELS	ASSESSED LAND	ASSESSED TOTAL	EXEMPT AMOUNT ----- STAR AMOUNT	TOTAL TAXABLE ----- STAR TAXABLE	TAX RATE	TOTAL TAX
	Massena Central Sc		209,600	4098,351		4,098,351		
	SPEC DIST TAXES					4,098,351		74,519.81
6	UTILITIES & N.C.	8						74,519.81

STATE OF NEW YORK  
 COUNTY - St Lawrence  
 SCHOOL - Massena 1  
 TOWN - Massena  
 VILLAGE - Massena  
 SWIS - 405801

2 0 1 5 S C H O O L T A X R O L L  
 CEILING RAILROAD SECTION OF THE ROLL - 7  
 OWNERS NAME SEQUENCE  
 UNIFORM PERCENT OF VALUE IS 100.00

PAGE 2290  
 VALUATION DATE-JUL 01, 2014  
 TAXABLE STATUS DATE-MAR 01, 2015

TAX MAP PARCEL NUMBER	PROPERTY LOCATION & CLASS	ASSESSMENT	EXEMPTION CODE-----	SCHOOL
CURRENT OWNERS NAME	SCHOOL DISTRICT	LAND	TAX DESCRIPTION	TAXABLE VALUE
CURRENT OWNERS ADDRESS	PARCEL SIZE/GRID COORD	TOTAL	SPECIAL DISTRICTS	TAX AMOUNT
*****				
9.052-1-1	Right Of Ways			9.052-1-1 *****
CSX Transportation Inc	842 Ceiling rr		Railroad C 47200	ACCT 6-601- 2 BILL 6279
Company Code 502000	Massena 1 405801	21,000	Massena Central Sch	15,022 273.14
Tax Dept J-910	Conrail	21,000		
500 Water St	Right Of Ways			
Jacksonville, FL 32202	3.00%			
	BANK9999942			
	EAST-0357190 NRTH-1800900			
	DEED BOOK 1999 PG-22278			
	FULL MARKET VALUE	21,000		
			TOTAL TAX ---	273.14**
				DATE #1 09/30/15
				AMT DUE 273.14
*****				
9.084-2-7	S Racquette St			9.084-2-7 *****
CSX Transportation Inc	842 Ceiling rr		Railroad C 47200	ACCT 7-604- 3 BILL 6280
Company Code 502000	Massena 1 405801	65,000	Massena Central Sch	14,928 910.45
Tax Dept J-910	Rail Rd Ceiling Prop	65,000		
500 Water St	10.00%			
Jacksonville, FL 32202	Approx 1 Mile Side Track			
	BANK9999942			
	EAST-0358470 NRTH-1792636			
	DEED BOOK 1036 PG-00196			
	FULL MARKET VALUE	65,000		
			TOTAL TAX ---	910.45**
				DATE #1 09/30/15
				AMT DUE 910.45
*****				
777.000-20-1	S Main St (Freight House)			777.000-20-1 *****
CSX Transportation Inc	842 Ceiling rr		Railroad C 47200	ACCT 7-601- 8 BILL 6281
Company Code 502000	Massena 1 405801	0	Massena Central Sch	85,122 1,547.76
Tax Dept J-910	Rail Rd Ceiling Prop	114,000		
500 Water St	(4 8D) 17.00%			
Jacksonville, FL 32202	S Main St - Freight House			
	BANK9999942			
	DEED BOOK 1999 PG-22278			
	FULL MARKET VALUE	114,000		
			TOTAL TAX ---	1,547.76**
				DATE #1 09/30/15
				AMT DUE 1,547.76
*****				

STATE OF NEW YORK  
 COUNTY - St Lawrence  
 SCHOOL - Massena 1  
 TOWN - Massena  
 VILLAGE - Massena  
 SWIS - 405801

2 0 1 5 S C H O O L T A X R O L L  
 CEILING RAILROAD SECTION OF THE ROLL - 7  
 OWNERS NAME SEQUENCE  
 UNIFORM PERCENT OF VALUE IS 100.00

PAGE 2291  
 VALUATION DATE-JUL 01, 2014  
 TAXABLE STATUS DATE-MAR 01, 2015

TAX MAP PARCEL NUMBER	PROPERTY LOCATION & CLASS	ASSESSMENT	EXEMPTION CODE-----	SCHOOL
CURRENT OWNERS NAME	SCHOOL DISTRICT	LAND	TAX DESCRIPTION	TAXABLE VALUE
CURRENT OWNERS ADDRESS	PARCEL SIZE/GRID COORD	TOTAL	SPECIAL DISTRICTS	TAX AMOUNT
***** 777.000-20-3 *****				
777.000-20-3	S Main St			ACCT 7-601- 7 BILL 6282
CSX Transportation Inc	842 Ceiling rr		Railroad C 47200	10,950
Company Code 502000	Massena 1 405801	0	Massena Central Sch	35,050
Tax Dept J-910	Rail Rd Ceiling Prop	46,000		637.31
500 Water St	(4-59Z) 7.00%			
Jacksonville, FL 32202	Main Track .47 Miles			
	BANK9999942			
	DEED BOOK 1999 PG-22278			
	FULL MARKET VALUE	46,000		
TOTAL TAX ---				637.31**
			DATE #1	09/30/15
			AMT DUE	637.31
***** 777.000-20-4 *****				
777.000-20-4	S Main St			ACCT 7-602- 1 BILL 6283
CSX Transportation Inc	842 Ceiling rr		Railroad C 47200	19,885
Company Code 502000	Massena 1 405801	0	Massena Central Sch	80,115
Tax Dept J-910	Land 460 Lin Ft	100,000		1,456.72
500 Water St	Plus 2 acres 16.00%			
Jacksonville, FL 32202	2 Acre W/460 Ft Front +- FRNT 460.00 DPTH			
	ACRES 2.00 BANK9999942			
	DEED BOOK 1999 PG-22278			
	FULL MARKET VALUE	100,000		
TOTAL TAX ---				1,456.72**
			DATE #1	09/30/15
			AMT DUE	1,456.72
***** 777.000-20-5 *****				
777.000-20-5	S Main St			ACCT 7-602- 2. 1 BILL 6284
CSX Transportation Inc	842 Ceiling rr		Railroad C 47200	32,849
Company Code 502000	Massena 1 405801	0	Massena Central Sch	105,151
Tax Dept J-910	Rail Rd Ceiling Prop	138,000		1,911.95
500 Water St	(4 Dk1) 21.00%			
Jacksonville, FL 32202	S Main St 4 Mi Trk			
	BANK9999942			
	DEED BOOK 1999 PG-22278			
	FULL MARKET VALUE	138,000		
TOTAL TAX ---				1,911.95**
			DATE #1	09/30/15
			AMT DUE	1,911.95
*****				

STATE OF NEW YORK  
 COUNTY - St Lawrence  
 SCHOOL - Massena 1  
 TOWN - Massena  
 VILLAGE - Massena  
 SWIS - 405801

2 0 1 5 S C H O O L T A X R O L L  
 CEILING RAILROAD SECTION OF THE ROLL - 7  
 OWNERS NAME SEQUENCE  
 UNIFORM PERCENT OF VALUE IS 100.00

PAGE 2292  
 VALUATION DATE-JUL 01, 2014  
 TAXABLE STATUS DATE-MAR 01, 2015

TAX MAP PARCEL NUMBER	PROPERTY LOCATION & CLASS	ASSESSMENT	EXEMPTION CODE-----	SCHOOL
CURRENT OWNERS NAME	SCHOOL DISTRICT	LAND	TAX DESCRIPTION	TAXABLE VALUE
CURRENT OWNERS ADDRESS	PARCEL SIZE/GRID COORD	TOTAL	SPECIAL DISTRICTS	TAX AMOUNT
*****				
777.003-20-1	Main Track 4-5 Miles			777.003-20-1
CSX Transportation Inc	842 Ceiling rr		Railroad C 47200	ACCT 7-604- 4
Company Code 502000	Massena 1 405801	0	Massena Central Sch	BILL 6285
Tax Dept J-910	Rail Rd Ceiling Property	168,800		38,614
500 Water St	26.00%			2,367.16
Jacksonville, FL 32202	4-5 Mi Main Trk (4-610)			
	BANK9999942			
	DEED BOOK 1036 PG-00196			
	FULL MARKET VALUE	168,800		
			TOTAL TAX ---	2,367.16**
			DATE #1	09/30/15
			AMT DUE	2,367.16
*****				
16.027-2-40.22	500 Water St			16.027-2-40.22
CSX Transportation, Inc	330 Vacant comm		Massena Central Sch	BILL 6286
500 Water St	Massena 1 405801	3,250		59.09
Jacksonville FL, NY 32202	FRNT 20.00 DPTH 616.00	3,250		
	EAST-0355852 NRTH-1790980			
	DEED BOOK 2014 PG-5826			
	FULL MARKET VALUE	3,250		
			TOTAL TAX ---	59.09**
			DATE #1	09/30/15
			AMT DUE	59.09
*****				
16.027-4-3.2	500 Water St			16.027-4-3.2
CSX Transportation, Inc.	340 Vacant indus		Massena Central Sch	BILL 6287
500 Water St	Massena 1 405801	1,000		18.18
Jacksonville, NY 32202	Created 5/2014 LDC	1,000		
	Erdman Anthony Survey *S/ 0.07A(D) 302x10x305x10			
	FRNT 302.00 DPTH 10.00			
	EAST-0355528 NRTH-1790641			
	FULL MARKET VALUE	1,000		
			TOTAL TAX ---	18.18**
			DATE #1	09/30/15
			AMT DUE	18.18
*****				

STATE OF NEW YORK  
 COUNTY - St Lawrence  
 SCHOOL - Massena 1  
 TOWN - Massena  
 VILLAGE - Massena  
 SWIS - 405801

2015 SCHOOL TAX ROLL  
 CEILING RAILROAD SECTION OF THE ROLL - 7  
 NAME SECTION - C  
 UNIFORM PERCENT OF VALUE IS 100.00

PAGE 2293  
 VALUATION DATE-JUL 01, 2014  
 TAXABLE STATUS DATE-MAR 01, 2015  
 RPS155/V04/L015  
 CURRENT DATE 8/21/2015

\*\*\* SPECIAL DISTRICT SUMMARY \*\*\*

CODE	DISTRICT NAME	TOTAL PARCELS	EXTENSION TYPE	EXTENSION VALUE	AD VALOREM VALUE	EXEMPT AMOUNT	TAXABLE VALUE	TOTAL TAX
------	---------------	---------------	----------------	-----------------	------------------	---------------	---------------	-----------

NO SPECIAL DISTRICTS AT THIS LEVEL

\*\*\* SCHOOL DISTRICT SUMMARY \*\*\*

CODE	DISTRICT NAME	TOTAL PARCELS	ASSESSED LAND	ASSESSED TOTAL	EXEMPT AMOUNT	TOTAL TAXABLE	TOTAL TAX
					----- STAR AMOUNT	----- STAR TAXABLE	
	Massena 1	9	90,250	657,050	152,082	504,968	
405801						504,968	9,181.76
	S U B - T O T A L	9	90,250	657,050	152,082	504,968	
	S U B - T O T A L (CONT)					504,968	9,181.76
	T O T A L	9	90,250	657,050	152,082	504,968	
	T O T A L (CONT)					504,968	9,181.76

\*\*\* SYSTEM CODES SUMMARY \*\*\*

NO SYSTEM EXEMPTIONS AT THIS LEVEL

\*\*\* EXEMPTION SUMMARY \*\*\*

CODE	DESCRIPTION	TOTAL PARCELS	SCHOOL
47200	Railroad C	7	152,082
	T O T A L	7	152,082



STATE OF NEW YORK  
 COUNTY - St Lawrence  
 SCHOOL - Massena 1  
 TOWN - Massena  
 VILLAGE - Massena  
 SWIS - 405801

2015 SCHOOL TAX ROLL  
 CEILING RAILROAD SECTION OF THE ROLL - 7  
 NAME SECTION - C  
 UNIFORM PERCENT OF VALUE IS 100.00

PAGE 2294  
 VALUATION DATE-JUL 01, 2014  
 TAXABLE STATUS DATE-MAR 01, 2015  
 RPS155/V04/L015  
 CURRENT DATE 8/21/2015

\*\*\* GRAND TOTALS \*\*\*

ROLL SEC	DESCRIPTION	TOTAL PARCELS	ASSESSED LAND	ASSESSED TOTAL	EXEMPT AMOUNT ----- STAR AMOUNT	TOTAL TAXABLE ----- STAR TAXABLE	TAX RATE	TOTAL TAX
	Massena Central Sc		90,250	657,050	152,082	504,968		
	SPEC DIST TAXES					504,968		9,181.76
7	CEILING RAILROADS	9						9,181.76

STATE OF NEW YORK  
 COUNTY - St Lawrence  
 SCHOOL - Massena 1  
 TOWN - Massena  
 VILLAGE - Massena  
 SWIS - 405801

2 0 1 5 S C H O O L T A X R O L L  
 CEILING RAILROAD SECTION OF THE ROLL - 7  
 OWNERS NAME SEQUENCE  
 UNIFORM PERCENT OF VALUE IS 100.00

PAGE 2295  
 VALUATION DATE-JUL 01, 2014  
 TAXABLE STATUS DATE-MAR 01, 2015

TAX MAP PARCEL NUMBER	PROPERTY LOCATION & CLASS	ASSESSMENT	EXEMPTION CODE-----	SCHOOL
CURRENT OWNERS NAME	SCHOOL DISTRICT	LAND	TAX DESCRIPTION	TAXABLE VALUE
CURRENT OWNERS ADDRESS	PARCEL SIZE/GRID COORD	TOTAL	SPECIAL DISTRICTS	TAX AMOUNT
***** 9.051-2-36.1 *****				
9.051-2-36.1	Rail Row N. Of Jeff Ave 842 Ceiling rr		Massena Central Sch	300
Massena Terminal Railroad	Massena 1 405801	300		
Rail America	Railroad Corridor	300		
13901 Sutton Park Dr S Ste 160 Jacksonville, FL 32224-0230	Lands Used For Track Row N. Side Of Jeff Ave ACRES 0.35 BANK9999993 EAST-0356281 NRTH-1801726 FULL MARKET VALUE			300
TOTAL TAX ---				5.45**
				DATE #1 09/30/15
				AMT DUE 5.45
***** 9.051-2-36.3 *****				
9.051-2-36.3	N. Of Jefferson Ave 842 Ceiling rr		Massena Central Sch	500
Massena Terminal Railroad	Massena 1 405801	500		
Rail America	Massena Terminal Rail	500		
13901 Sutton Park Dr S Ste 160 Jacksonville, FL 32224-0230	N. Side Jefferson Ave Land Corridor For Tracks ACRES 0.65 BANK9999993 EAST-0356621 NRTH-1801441 FULL MARKET VALUE			500
TOTAL TAX ---				9.09**
				DATE #1 09/30/15
				AMT DUE 9.09
***** 9.083-9-3 *****				
9.083-9-3	15 Depot St 842 Ceiling rr		Massena Central Sch	7,000
Massena Terminal Railroad	Massena 1 405801	7,000		
200 Meridian Centre Blvd Ste 3 Rochester, NY 14618-3972	Massena Terminal Railro Vac Lot - Depot Street FRNT 45.00 DPTH 213.00 EAST-0356446 NRTH-1791973 FULL MARKET VALUE	7,000		7,000
TOTAL TAX ---				127.28**
				DATE #1 09/30/15
				AMT DUE 127.28
***** 9.084-2-14 *****				
9.084-2-14	Depot St Round House 842 Ceiling rr		Massena Central Sch	475,388
Massena Terminal Railroad	Massena 1 405801	0		
200 Meridian Centre Blvd Ste 3 Rochester, NY 14618-3972	See 2011/3637 easmnt. ter Location @ S Main Rail Ya Round House & 20.1 Acres ACRES 20.10 EAST-0358368 NRTH-1793205 DEED BOOK 00000 FULL MARKET VALUE	475,388		475,388
TOTAL TAX ---				8,643.92**
				DATE #1 09/30/15
				AMT DUE 8,643.92

\*\*\*\*\*

STATE OF NEW YORK  
 COUNTY - St Lawrence  
 SCHOOL - Massena 1  
 TOWN - Massena  
 VILLAGE - Massena  
 SWIS - 405801

2 0 1 5 S C H O O L T A X R O L L  
 CEILING RAILROAD SECTION OF THE ROLL - 7  
 OWNERS NAME SEQUENCE  
 UNIFORM PERCENT OF VALUE IS 100.00

PAGE 2296  
 VALUATION DATE-JUL 01, 2014  
 TAXABLE STATUS DATE-MAR 01, 2015

TAX MAP PARCEL NUMBER	PROPERTY LOCATION & CLASS	ASSESSMENT	EXEMPTION CODE-----	SCHOOL
CURRENT OWNERS NAME	SCHOOL DISTRICT	LAND	TAX DESCRIPTION	TAXABLE VALUE
CURRENT OWNERS ADDRESS	PARCEL SIZE/GRID COORD	TOTAL	SPECIAL DISTRICTS	TAX AMOUNT
*****				
777.002-20-1	Raquette Riv RR Brg 842 Ceiling rr		Railroad C 47200	777.002-20-1 ACCT 7-602- 7
Massena Terminal Railroad	Massena 1 405801	0	Massena Central Sch	BILL 6292 153,031
Rail America	Bridge Across 15.00%	254,900		1,852.27
200 Meridian Centre Blvd Ste 3	Racket River Tax Mapped			
Rochester, NY 14618-3972	As Partof 9.084-2-14 DEED BOOK 00000 FULL MARKET VALUE	254,900		
TOTAL TAX ---				1,852.27**
				DATE #1 09/30/15
				AMT DUE 1,852.27
*****				
777.002-20-3	E Orvis & Hatfield Overhe 842 Ceiling rr		Railroad C 47200	777.002-20-3 ACCT 7-603- 5
Massena Terminal Railroad	Massena 1 405801	0	Massena Central Sch	BILL 6293 153,031
200 Meridian Centre Blvd Ste 3	S 1/2 Of E Orvis Overroad	254,900		1,852.27
Rochester, NY 14618-3972	Rr Cross & All E Hatfield 15.00% DEED BOOK 00000 FULL MARKET VALUE	254,900		
TOTAL TAX ---				1,852.27**
				DATE #1 09/30/15
				AMT DUE 1,852.27
*****				
777.002-20-4	Main Track 2 Mile + - 842 Ceiling rr		Massena Central Sch	777.002-20-4 ACCT 7-603- 6
Massena Terminal Railroad	Massena 1 405801	0		BILL 6294 104,412
200 Meridian Centre Blvd Ste	2 Mi Heavy Main Track	104,412		1,898.51
Rochester, NY 14618-3972	Thru Village 9.084-2-14 Center St - S. Main 43J2 DEED BOOK 00000 FULL MARKET VALUE	104,412		
TOTAL TAX ---				1,898.51**
				DATE #1 09/30/15
				AMT DUE 1,898.51
*****				
777.002-20-5	Off S Main Side Trak 842 Ceiling rr		Massena Central Sch	777.002-20-5 ACCT 7-603- 7
Massena Terminal Railroad	Massena 1 405801	0		BILL 6295 26,698
200 Meridian Centre Blvd Ste 3	Rail Side Tracks Along	26,698		485.45
Rochester, NY 14618-3972	S. Main Railyard,mapped Part Of 9.084-2-14 DEED BOOK 00000 FULL MARKET VALUE	26,698		
TOTAL TAX ---				485.45**
				DATE #1 09/30/15
				AMT DUE 485.45
*****				

STATE OF NEW YORK  
 COUNTY - St Lawrence  
 SCHOOL - Massena 1  
 TOWN - Massena  
 VILLAGE - Massena  
 SWIS - 405801

2 0 1 5 S C H O O L T A X R O L L  
 CEILING RAILROAD SECTION OF THE ROLL - 7  
 OWNERS NAME SEQUENCE  
 UNIFORM PERCENT OF VALUE IS 100.00

PAGE 2297  
 VALUATION DATE-JUL 01, 2014  
 TAXABLE STATUS DATE-MAR 01, 2015

TAX MAP PARCEL NUMBER	PROPERTY LOCATION & CLASS	ASSESSMENT	EXEMPTION CODE-----	SCHOOL
CURRENT OWNERS NAME	SCHOOL DISTRICT	LAND	TAX DESCRIPTION	TAXABLE VALUE
CURRENT OWNERS ADDRESS	PARCEL SIZE/GRID COORD	TOTAL	SPECIAL DISTRICTS	TAX AMOUNT
***** 777.002-20-6 *****				
777.002-20-6	N. Off N. Rack Rd (Land) 842 Ceiling rr		Massena Central Sch	ACCT 7-602-8 9,079
Massena Terminal Railroad	Massena 1 405801	0		BILL 6296 165.08
200 Meridian Centre Blvd Ste 3	Mtrr Lands, formal Smith & Kelly Farms 8.76A & 4.28A	9,079		
Rochester, NY 14618-3972	S.of Raq Rivmap 9.084-2-14 ACRES 13.00			
	FULL MARKET VALUE	9,079		
TOTAL TAX ---				165.08**
				DATE #1 09/30/15
				AMT DUE 165.08
***** 777.002-20-7 *****				
777.002-20-7	Rt 37 Area Row Lands 842 Ceiling rr		Massena Central Sch	ACCT 7-602- 9 27,778
Massena Terminal Railroad	Massena 1 405801	0		BILL 6297 505.08
200 Meridian Centre Blvd Ste 3	100'x 1200' Land Corridor Track Row To Rt 37 Bridge	27,778		
Rochester, NY 14618-3972	Tax Map Part 9.084-2-14 ACRES 2.75			
	FULL MARKET VALUE	27,778		
TOTAL TAX ---				505.08**
				DATE #1 09/30/15
				AMT DUE 505.08
***** 777.002-20-9 *****				
777.002-20-9	Curtis Ave & Bayley Rd Ro 842 Ceiling rr		Massena Central Sch	ACCT 7-603- 2 9,079
Massena Terminal Railroad	Massena 1 405801	0		BILL 6298 165.08
200 Meridian Centre Blvd Ste 3	Mtrr Land .132 A Curtis & Bayley Area 9.084-2-14	9,079		
Rochester, NY 14618-3972	Fmr G.w. Hawes Land ACRES 0.13			
	FULL MARKET VALUE	9,079		
TOTAL TAX ---				165.08**
				DATE #1 09/30/15
				AMT DUE 165.08
***** 777.002-20-10 *****				
777.002-20-10	N Racket Rd/non Ceil 842 Ceiling rr		Massena Central Sch	ACCT 7-603- 3 9,079
Massena Terminal Railroad	Massena 1 405801	0		BILL 6299 165.08
200 Meridian Centre Blvd Ste 3	100'x1100'map Area 9.084 N&s Sides Of E. Hatfield	9,079		
Rochester, NY 14618-3972	2.76a Tax Map 9.084-2-14 FRNT 80.00 DPTH			
	ACRES 2.76			
	FULL MARKET VALUE	9,079		
TOTAL TAX ---				165.08**
				DATE #1 09/30/15
				AMT DUE 165.08

\*\*\*\*\*

STATE OF NEW YORK  
 COUNTY - St Lawrence  
 SCHOOL - Massena 1  
 TOWN - Massena  
 VILLAGE - Massena  
 SWIS - 405801

2015 SCHOOL TAX ROLL  
 CEILING RAILROAD SECTION OF THE ROLL - 7  
 NAME SECTION - M  
 UNIFORM PERCENT OF VALUE IS 100.00

PAGE 2298  
 VALUATION DATE-JUL 01, 2014  
 TAXABLE STATUS DATE-MAR 01, 2015  
 RPS155/V04/L015  
 CURRENT DATE 8/21/2015

\*\*\* SPECIAL DISTRICT SUMMARY \*\*\*

CODE	DISTRICT NAME	TOTAL PARCELS	EXTENSION TYPE	EXTENSION VALUE	AD VALOREM VALUE	EXEMPT AMOUNT	TAXABLE VALUE	TOTAL TAX
------	---------------	---------------	----------------	-----------------	------------------	---------------	---------------	-----------

NO SPECIAL DISTRICTS AT THIS LEVEL

\*\*\* SCHOOL DISTRICT SUMMARY \*\*\*

CODE	DISTRICT NAME	TOTAL PARCELS	ASSESSED LAND	ASSESSED TOTAL	EXEMPT AMOUNT	TOTAL TAXABLE	TOTAL TAX
					-----	-----	
					STAR AMOUNT	STAR TAXABLE	
	Massena 1	12	7,800	1179,113	306,062	873,051	
405801						873,051	15,874.56
	S U B - T O T A L	12	7,800	1179,113	306,062	873,051	
	S U B - T O T A L (CONT)					873,051	15,874.56
	T O T A L	12	7,800	1179,113	306,062	873,051	
	T O T A L (CONT)					873,051	15,874.56

\*\*\* SYSTEM CODES SUMMARY \*\*\*

NO SYSTEM EXEMPTIONS AT THIS LEVEL

\*\*\* EXEMPTION SUMMARY \*\*\*

CODE	DESCRIPTION	TOTAL PARCELS	SCHOOL
47200	Railroad C	2	306,062
	T O T A L	2	306,062

STATE OF NEW YORK  
 COUNTY - St Lawrence  
 SCHOOL - Massena 1  
 TOWN - Massena  
 VILLAGE - Massena  
 SWIS - 405801

2015 SCHOOL TAX ROLL  
 CEILING RAILROAD SECTION OF THE ROLL - 7  
 NAME SECTION - M  
 UNIFORM PERCENT OF VALUE IS 100.00

PAGE 2299  
 VALUATION DATE-JUL 01, 2014  
 TAXABLE STATUS DATE-MAR 01, 2015  
 RPS155/V04/L015  
 CURRENT DATE 8/21/2015

\*\*\* GRAND TOTALS \*\*\*

ROLL SEC	DESCRIPTION	TOTAL PARCELS	ASSESSED LAND	ASSESSED TOTAL	EXEMPT AMOUNT ----- STAR AMOUNT	TOTAL TAXABLE ----- STAR TAXABLE	TAX RATE	TOTAL TAX
	Massena Central Sc		7,800	1179,113	306,062	873,051		
	SPEC DIST TAXES					873,051		15,874.56
7	CEILING RAILROADS	12						15,874.56

STATE OF NEW YORK  
 COUNTY - St Lawrence  
 SCHOOL - Massena 1  
 TOWN - Massena  
 VILLAGE - Massena  
 SWIS - 405801

2015 SCHOOL TAX ROLL  
 CEILING RAILROAD SECTION OF THE ROLL - 7

PAGE 2300  
 VALUATION DATE-JUL 01, 2014  
 TAXABLE STATUS DATE-MAR 01, 2015  
 RPS155/V04/L015  
 CURRENT DATE 8/21/2015

UNIFORM PERCENT OF VALUE IS 100.00

R O L L S U B S E C T I O N - - T O T A L S

\*\*\* S P E C I A L D I S T R I C T S U M M A R Y \*\*\*

CODE	DISTRICT NAME	TOTAL PARCELS	EXTENSION TYPE	EXTENSION VALUE	AD VALOREM VALUE	EXEMPT AMOUNT	TAXABLE VALUE	TOTAL TAX
------	---------------	---------------	----------------	-----------------	------------------	---------------	---------------	-----------

NO SPECIAL DISTRICTS AT THIS LEVEL

\*\*\* S C H O O L D I S T R I C T S U M M A R Y \*\*\*

CODE	DISTRICT NAME	TOTAL PARCELS	ASSESSED LAND	ASSESSED TOTAL	EXEMPT AMOUNT	TOTAL TAXABLE	TOTAL TAX
					-----	-----	
					STAR AMOUNT	STAR TAXABLE	
	Massena 1	21	98,050	1836,163	458,144	1,378,019	
405801						1,378,019	25,056.32
	S U B - T O T A L	21	98,050	1836,163	458,144	1,378,019	
	S U B - T O T A L (CONT)					1,378,019	25,056.32
	T O T A L	21	98,050	1836,163	458,144	1,378,019	
	T O T A L (CONT)					1,378,019	25,056.32

\*\*\* S Y S T E M C O D E S S U M M A R Y \*\*\*

NO SYSTEM EXEMPTIONS AT THIS LEVEL

\*\*\* E X E M P T I O N S U M M A R Y \*\*\*

CODE	DESCRIPTION	TOTAL PARCELS	SCHOOL
47200	Railroad C	9	458,144
	T O T A L	9	458,144



STATE OF NEW YORK  
 COUNTY - St Lawrence  
 SCHOOL - Massena 1  
 TOWN - Massena  
 VILLAGE - Massena  
 SWIS - 405801

2 0 1 5 S C H O O L T A X R O L L  
 CEILING RAILROAD SECTION OF THE ROLL - 7  
 UNIFORM PERCENT OF VALUE IS 100.00

PAGE 2301  
 VALUATION DATE-JUL 01, 2014  
 TAXABLE STATUS DATE-MAR 01, 2015  
 RPS155/V04/L015  
 CURRENT DATE 8/21/2015

R O L L S U B S E C T I O N - - T O T A L S

\*\*\* G R A N D T O T A L S \*\*\*

ROLL SEC	DESCRIPTION	TOTAL PARCELS	ASSESSED LAND	ASSESSED TOTAL	EXEMPT AMOUNT ----- STAR AMOUNT	TOTAL TAXABLE ----- STAR TAXABLE	TAX RATE	TOTAL TAX
	Massena Central Sc		98,050	1836,163	458,144	1,378,019		
	SPEC DIST TAXES					1,378,019		25,056.32
7	CEILING RAILROADS	21						25,056.32

STATE OF NEW YORK  
 COUNTY - St Lawrence  
 SCHOOL - Massena 1  
 TOWN - Massena  
 VILLAGE - Massena  
 SWIS - 405801

2015 SCHOOL TAX ROLL  
 CEILING RAILROAD SECTION OF THE ROLL - 7

PAGE 2302  
 VALUATION DATE-JUL 01, 2014  
 TAXABLE STATUS DATE-MAR 01, 2015  
 RPS155/V04/L015  
 CURRENT DATE 8/21/2015

UNIFORM PERCENT OF VALUE IS 100.00

ROLL SECTION TOTALS

\*\*\* SPECIAL DISTRICT SUMMARY \*\*\*

CODE	DISTRICT NAME	TOTAL PARCELS	EXTENSION TYPE	EXTENSION VALUE	AD VALOREM VALUE	EXEMPT AMOUNT	TAXABLE VALUE	TOTAL TAX
------	---------------	---------------	----------------	-----------------	------------------	---------------	---------------	-----------

NO SPECIAL DISTRICTS AT THIS LEVEL

\*\*\* SCHOOL DISTRICT SUMMARY \*\*\*

CODE	DISTRICT NAME	TOTAL PARCELS	ASSESSED LAND	ASSESSED TOTAL	EXEMPT AMOUNT	TOTAL TAXABLE	TOTAL TAX
					-----	-----	
					STAR AMOUNT	STAR TAXABLE	
	Massena 1	21	98,050	1836,163	458,144	1,378,019	
405801						1,378,019	25,056.32
	S U B - T O T A L	21	98,050	1836,163	458,144	1,378,019	
	S U B - T O T A L (CONT)					1,378,019	25,056.32
	T O T A L	21	98,050	1836,163	458,144	1,378,019	
	T O T A L (CONT)					1,378,019	25,056.32

\*\*\* SYSTEM CODES SUMMARY \*\*\*

NO SYSTEM EXEMPTIONS AT THIS LEVEL

\*\*\* EXEMPTION SUMMARY \*\*\*

CODE	DESCRIPTION	TOTAL PARCELS	SCHOOL
47200	Railroad C	9	458,144
	T O T A L	9	458,144

STATE OF NEW YORK  
 COUNTY - St Lawrence  
 SCHOOL - Massena 1  
 TOWN - Massena  
 VILLAGE - Massena  
 SWIS - 405801

2 0 1 5 S C H O O L T A X R O L L  
 CEILING RAILROAD SECTION OF THE ROLL - 7

PAGE 2303  
 VALUATION DATE-JUL 01, 2014  
 TAXABLE STATUS DATE-MAR 01, 2015  
 RPS155/V04/L015  
 CURRENT DATE 8/21/2015

UNIFORM PERCENT OF VALUE IS 100.00

R O L L S E C T I O N T O T A L S

\*\*\* G R A N D T O T A L S \*\*\*

ROLL SEC	DESCRIPTION	TOTAL PARCELS	ASSESSED LAND	ASSESSED TOTAL	EXEMPT AMOUNT ----- STAR AMOUNT	TOTAL TAXABLE ----- STAR TAXABLE	TAX RATE	TOTAL TAX
	Massena Central Sc		98,050	1836,163	458,144	1,378,019		
	SPEC DIST TAXES					1,378,019		25,056.32
7	CEILING RAILROADS	21						25,056.32

STATE OF NEW YORK  
 COUNTY - St Lawrence  
 SCHOOL - Massena 1  
 TOWN - Massena  
 VILLAGE - Massena  
 SWIS - 405801

2 0 1 5 S C H O O L T A X R O L L  
 WHOLLY EXEMPT SECTION OF THE ROLL - 8  
 OWNERS NAME SEQUENCE  
 UNIFORM PERCENT OF VALUE IS 100.00

PAGE 2304  
 VALUATION DATE-JUL 01, 2014  
 TAXABLE STATUS DATE-MAR 01, 2015

TAX MAP PARCEL NUMBER	PROPERTY LOCATION & CLASS	ASSESSMENT	EXEMPTION CODE-----	SCHOOL
CURRENT OWNERS NAME	SCHOOL DISTRICT	LAND	TAX DESCRIPTION	TAXABLE VALUE
CURRENT OWNERS ADDRESS	PARCEL SIZE/GRID COORD	TOTAL	SPECIAL DISTRICTS	TAX AMOUNT
***** 9.082-3-18 *****				
	30 Colgate Dr			ACCT 1-385- 3
9.082-3-18	210 1 Family Res		New York S 12100	54,000
New York State Office Of	Massena 1 405801	6,800	Massena Central Sch	0.00
Mental Retardation	Exempt - State Owned	54,000		0.00
30 Colgate Dr	Lot #86 Buckeye Tr			
Massena, NY 13662	Nys Residential Facility			
	FRNT 65.00 DPTH 125.00			
	EAST-0353778 NRTH-1793142			
	DEED BOOK 1065 PG-708			
	FULL MARKET VALUE	54,000		
TOTAL TAX ---				0.00**
*****				

STATE OF NEW YORK  
 COUNTY - St Lawrence  
 SCHOOL - Massena 1  
 TOWN - Massena  
 VILLAGE - Massena  
 SWIS - 405801

2015 SCHOOL TAX ROLL  
 WHOLLY EXEMPT SECTION OF THE ROLL - 8  
 NAME SECTION -  
 UNIFORM PERCENT OF VALUE IS 100.00

PAGE 2305  
 VALUATION DATE-JUL 01, 2014  
 TAXABLE STATUS DATE-MAR 01, 2015  
 RPS155/V04/L015  
 CURRENT DATE 8/21/2015

\*\*\* SPECIAL DISTRICT SUMMARY \*\*\*

CODE	DISTRICT NAME	TOTAL PARCELS	EXTENSION TYPE	EXTENSION VALUE	AD VALOREM VALUE	EXEMPT AMOUNT	TAXABLE VALUE	TOTAL TAX
------	---------------	---------------	----------------	-----------------	------------------	---------------	---------------	-----------

NO SPECIAL DISTRICTS AT THIS LEVEL

\*\*\* SCHOOL DISTRICT SUMMARY \*\*\*

CODE	DISTRICT NAME	TOTAL PARCELS	ASSESSED LAND	ASSESSED TOTAL	EXEMPT AMOUNT	TOTAL TAXABLE	TOTAL TAX
					----- STAR AMOUNT	----- STAR TAXABLE	
	Massena 1	1	6,800	54,000	54,000		
405801							
	SUB - TOTAL	1	6,800	54,000	54,000		
	SUB - TOTAL (CONT)						
	TOTAL	1	6,800	54,000	54,000		
	TOTAL (CONT)						

\*\*\* SYSTEM CODES SUMMARY \*\*\*

NO SYSTEM EXEMPTIONS AT THIS LEVEL

\*\*\* EXEMPTION SUMMARY \*\*\*

CODE	DESCRIPTION	TOTAL PARCELS	SCHOOL
12100	New York S	1	54,000
	TOTAL	1	54,000

STATE OF NEW YORK  
 COUNTY - St Lawrence  
 SCHOOL - Massena 1  
 TOWN - Massena  
 VILLAGE - Massena  
 SWIS - 405801

2 0 1 5 S C H O O L T A X R O L L  
 WHOLLY EXEMPT SECTION OF THE ROLL - 8  
 N A M E S E C T I O N -  
 UNIFORM PERCENT OF VALUE IS 100.00

PAGE 2306  
 VALUATION DATE-JUL 01, 2014  
 TAXABLE STATUS DATE-MAR 01, 2015  
 RPS155/V04/L015  
 CURRENT DATE 8/21/2015

\*\*\* G R A N D T O T A L S \*\*\*

ROLL SEC	DESCRIPTION	TOTAL PARCELS	ASSESSED LAND	ASSESSED TOTAL	EXEMPT AMOUNT ----- STAR AMOUNT	TOTAL TAXABLE ----- STAR TAXABLE	TAX RATE	TOTAL TAX
	RS 8 TOTAL SPEC DIST TAXES		6,800	54,000	54,000			
8	WHOLLY EXEMPT	1						

STATE OF NEW YORK  
 COUNTY - St Lawrence  
 SCHOOL - Massena 1  
 TOWN - Massena  
 VILLAGE - Massena  
 SWIS - 405801

2 0 1 5 S C H O O L T A X R O L L  
 WHOLLY EXEMPT SECTION OF THE ROLL - 8  
 OWNERS NAME SEQUENCE  
 UNIFORM PERCENT OF VALUE IS 100.00

PAGE 2307  
 VALUATION DATE-JUL 01, 2014  
 TAXABLE STATUS DATE-MAR 01, 2015

TAX MAP PARCEL NUMBER	PROPERTY LOCATION & CLASS	ASSESSMENT	EXEMPTION CODE-----	SCHOOL
CURRENT OWNERS NAME	SCHOOL DISTRICT	LAND	TAX DESCRIPTION	TAXABLE VALUE
CURRENT OWNERS ADDRESS	PARCEL SIZE/GRID COORD	TOTAL	SPECIAL DISTRICTS	TAX AMOUNT
***** 9.059-2-31 *****				
9.059-2-31	39 N Main St			ACCT 8-616- 5
Advent Christian Church	210 1 Family Res		Religious 25110	63,900
39 N Main Street	Massena 1 405801	7,500	Massena Central Sch	0.00
Massena, NY 13662	Exempt	63,900		
	Church			
	N Main Street			
	FRNT 50.00 DPTH 217.00			
	EAST-0354735 NRTH-1799205			
	FULL MARKET VALUE	63,900		
TOTAL TAX ---				0.00**
***** 9.059-2-32 *****				
9.059-2-32	41 N Main St			ACCT 8-616- 6
Advent Christian Church	620 Religious		Parsonage 21600	292,400
41 N Main Street	Massena 1 405801	20,300	Massena Central Sch	0.00
Massena, NY 13662	Exempt	292,400		
	Parsonage			
	N Main Street			
	FRNT 40.00 DPTH 217.00			
	EAST-0354711 NRTH-1799244			
	FULL MARKET VALUE	292,400		
TOTAL TAX ---				0.00**
***** 9.067-3-37 *****				
9.067-3-37	40 E Orvis St			ACCT 8-623- 8
American Legion Post 79	534 Social org.		VETORG CTS 26100	385,600
40 E Orvis Street	Massena 1 405801	127,400	Massena Central Sch	0.00
Massena, NY 13662	Plot Revised 12/2011 LDC	385,600		
	Also Lot Phillips S			
	3.51 A (D)-Remains			
	FRNT 155.00 DPTH			
	ACRES 1.10			
	EAST-0035555 NRTH-0179728			
	DEED BOOK 451 PG-00078			
	FULL MARKET VALUE	385,600		
TOTAL TAX ---				0.00**
***** 9.059-9-54 *****				
9.059-9-54	12 Andrews St			ACCT 1-317- 1.2
Amvets Inc.	534 Social org.		Frat Organ 25400	144,000
Gerald R Roy Post #4	Massena 1 405801	14,400	Massena Central Sch	0.00
12 Andrews St	Exempt Vet Organization	144,000		
Massena, NY 13662	Amvets Post 4			
	Amvets Post 4 Clubhouse			
	FRNT 25.00 DPTH			
	ACRES 0.08			
	EAST-0354782 NRTH-1797975			
	DEED BOOK 964 PG-00630			
	FULL MARKET VALUE	144,000		
TOTAL TAX ---				0.00**

\*\*\*\*\*

STATE OF NEW YORK  
 COUNTY - St Lawrence  
 SCHOOL - Massena 1  
 TOWN - Massena  
 VILLAGE - Massena  
 SWIS - 405801

2 0 1 5 S C H O O L T A X R O L L  
 WHOLLY EXEMPT SECTION OF THE ROLL - 8  
 OWNERS NAME SEQUENCE  
 UNIFORM PERCENT OF VALUE IS 100.00

TAX MAP PARCEL NUMBER	PROPERTY LOCATION & CLASS	ASSESSMENT	EXEMPTION CODE-----	SCHOOL
CURRENT OWNERS NAME	SCHOOL DISTRICT	LAND	TAX DESCRIPTION	TAXABLE VALUE
CURRENT OWNERS ADDRESS	PARCEL SIZE/GRID COORD	TOTAL	SPECIAL DISTRICTS	TAX AMOUNT
***** 9.059-9-55 *****				
	14 Andrews St			ACCT 1-316- 9
9.059-9-55	534 Social org.		Frat Organ 25400	76,000
Amvets Inc.	Massena 1 405801	7,400	Massena Central Sch	0.00
Gerald R Roy Post #4	Central Bldg-Central Bldg	76,000		0.00
12 Andrews St	Andrews Krause			
Massena, NY 13662	Amvets Club Exempt			
	FRNT 15.00 DPTH 60.00			
	EAST-0354780 NRTH-1797940			
	DEED BOOK 00964 PG-00630			
	FULL MARKET VALUE	76,000		
			TOTAL TAX ---	0.00**
***** 9.059-13-1 *****				
	Somerset Ave			ACCT 8-624- 1
9.059-13-1	311 Res vac land		Other Non 25300	4,300
Armenian Community Center	Massena 1 405801	4,300	Massena Central Sch	0.00
192 Park Ave	Exempt-Lot	4,300		0.00
Massena, NY 13662	W Half Lot 1 Blk 10			
	P.g.r.			
	FRNT 38.00 DPTH 142.00			
	EAST-0357306 NRTH-1799862			
	DEED BOOK 876 PG-00125			
	FULL MARKET VALUE	4,300		
			TOTAL TAX ---	0.00**
***** 9.059-13-2 *****				
	Park Ave			ACCT 8-624- 2
9.059-13-2	311 Res vac land		Frat Organ 25400	3,700
Armenian Community Center	Massena 1 405801	3,700	Massena Central Sch	0.00
192 Park Ave	Exempt-Lot	3,700		0.00
Massena, NY 13662	Lot 2 Blk 10			
	P.g.r.			
	FRNT 50.00 DPTH 108.00			
	EAST-0357401 NRTH-1799844			
	DEED BOOK 876 PG-00125			
	FULL MARKET VALUE	3,700		
			TOTAL TAX ---	0.00**
***** 9.059-13-3 *****				
	166 Park Ave			ACCT 8-623- 9
9.059-13-3	632 Benevolent		Other Non 25300	61,200
Armenian Community Center	Massena 1 405801	5,700	Massena Central Sch	0.00
Michael Almasian	Lot 3 Blk 10 Pgr	61,200		0.00
31 Glenn St	Community Center Pa			
Massena, NY 13662	Community Center			
	FRNT 61.00 DPTH 131.00			
	EAST-0357453 NRTH-1799833			
	DEED BOOK 876 PG-01128			
	FULL MARKET VALUE	61,200		
			TOTAL TAX ---	0.00**
*****				



STATE OF NEW YORK  
 COUNTY - St Lawrence  
 SCHOOL - Massena 1  
 TOWN - Massena  
 VILLAGE - Massena  
 SWIS - 405801

2 0 1 5 S C H O O L T A X R O L L  
 WHOLLY EXEMPT SECTION OF THE ROLL - 8  
 N A M E S E C T I O N - A  
 UNIFORM PERCENT OF VALUE IS 100.00

PAGE 2309  
 VALUATION DATE-JUL 01, 2014  
 TAXABLE STATUS DATE-MAR 01, 2015  
 RPS155/V04/L015  
 CURRENT DATE 8/21/2015

\*\*\* S P E C I A L D I S T R I C T S U M M A R Y \*\*\*

CODE	DISTRICT NAME	TOTAL PARCELS	EXTENSION TYPE	EXTENSION VALUE	AD VALOREM VALUE	EXEMPT AMOUNT	TAXABLE VALUE	TOTAL TAX
------	---------------	---------------	----------------	-----------------	------------------	---------------	---------------	-----------

NO SPECIAL DISTRICTS AT THIS LEVEL

\*\*\* S C H O O L D I S T R I C T S U M M A R Y \*\*\*

CODE	DISTRICT NAME	TOTAL PARCELS	ASSESSED LAND	ASSESSED TOTAL	EXEMPT AMOUNT	TOTAL TAXABLE	TOTAL TAX
					----- STAR AMOUNT	----- STAR TAXABLE	
	Massena 1	8	190,700	1031,100	1031,100		
405801							
	S U B - T O T A L	8	190,700	1031,100	1031,100		
	S U B - T O T A L (CONT)						
	T O T A L	8	190,700	1031,100	1031,100		
	T O T A L (CONT)						

\*\*\* S Y S T E M C O D E S S U M M A R Y \*\*\*

NO SYSTEM EXEMPTIONS AT THIS LEVEL

\*\*\* E X E M P T I O N S U M M A R Y \*\*\*

CODE	DESCRIPTION	TOTAL PARCELS	SCHOOL
21600	Parsonage	1	292,400
25110	Religious	1	63,900
25300	Other Non	2	65,500
25400	Frat Organ	3	223,700
26100	VETORG CTS	1	385,600

STATE OF NEW YORK  
 COUNTY - St Lawrence  
 SCHOOL - Massena 1  
 TOWN - Massena  
 VILLAGE - Massena  
 SWIS - 405801

2 0 1 5 S C H O O L T A X R O L L  
 WHOLLY EXEMPT SECTION OF THE ROLL - 8  
 N A M E S E C T I O N - A  
 UNIFORM PERCENT OF VALUE IS 100.00

PAGE 2310  
 VALUATION DATE-JUL 01, 2014  
 TAXABLE STATUS DATE-MAR 01, 2015  
 RPS155/V04/L015  
 CURRENT DATE 8/21/2015

\*\*\* E X E M P T I O N S U M M A R Y \*\*\*

CODE	DESCRIPTION	TOTAL PARCELS	SCHOOL
	T O T A L	8	1031,100

\*\*\* G R A N D T O T A L S \*\*\*

ROLL SEC	DESCRIPTION	TOTAL PARCELS	ASSESSED LAND	ASSESSED TOTAL	EXEMPT AMOUNT ----- STAR AMOUNT	TOTAL TAXABLE ----- STAR TAXABLE	TAX RATE	TOTAL TAX
	RS 8 TOTAL SPEC DIST TAXES		190,700	1031,100	1,031,100			
8	WHOLLY EXEMPT	8						

STATE OF NEW YORK  
 COUNTY - St Lawrence  
 SCHOOL - Massena 1  
 TOWN - Massena  
 VILLAGE - Massena  
 SWIS - 405801

2 0 1 5 S C H O O L T A X R O L L  
 WHOLLY EXEMPT SECTION OF THE ROLL - 8  
 OWNERS NAME SEQUENCE  
 UNIFORM PERCENT OF VALUE IS 100.00

PAGE 2311  
 VALUATION DATE-JUL 01, 2014  
 TAXABLE STATUS DATE-MAR 01, 2015

TAX MAP PARCEL NUMBER	PROPERTY LOCATION & CLASS	ASSESSMENT	EXEMPTION CODE-----	SCHOOL
CURRENT OWNERS NAME	SCHOOL DISTRICT	LAND	TAX DESCRIPTION	TAXABLE VALUE
CURRENT OWNERS ADDRESS	PARCEL SIZE/GRID COORD	TOTAL	SPECIAL DISTRICTS	TAX AMOUNT
*****				
9.057-8-23	3 Erwin Ave, 170 Maple St			9.057-8-23 *****
Bethel Assembly Of God	620 Religious		Religious 25110	ACCT 8-619- 2
170 Maple St	Massena 1 405801	13,800	Massena Central Sch	
Massena, NY 13662	Lot 6-7 Waterbury Subdiv	238,300		
	Church & Parsonage Exempt			
	Parsonage			
	FRNT 105.00 DPTH 130.00			
	EAST-0351478 NRTH-1799316			
	DEED BOOK 1114 PG-233			
	FULL MARKET VALUE	238,300		
			TOTAL TAX ---	0.00**
*****				
9.058-5-40	Maple St			9.058-5-40 *****
Bethel Assembly of God	438 Parking lot		Religious 25110	ACCT 1-483- 5
170 Maple St	Massena 1 405801	6,200	Massena Central Sch	
Massena, NY 13662	Exempt	7,300		
	Hosmer Tract			
	Parking Lot			
	FRNT 83.40 DPTH 87.50			
	EAST-0351536 NRTH-1799142			
	DEED BOOK 943 PG-00413			
	FULL MARKET VALUE	7,300		
			TOTAL TAX ---	0.00**
*****				

STATE OF NEW YORK  
 COUNTY - St Lawrence  
 SCHOOL - Massena 1  
 TOWN - Massena  
 VILLAGE - Massena  
 SWIS - 405801

2015 SCHOOL TAX ROLL  
 WHOLLY EXEMPT SECTION OF THE ROLL - 8  
 NAME SECTION - B  
 UNIFORM PERCENT OF VALUE IS 100.00

PAGE 2312  
 VALUATION DATE-JUL 01, 2014  
 TAXABLE STATUS DATE-MAR 01, 2015  
 RPS155/V04/L015  
 CURRENT DATE 8/21/2015

\*\*\* SPECIAL DISTRICT SUMMARY \*\*\*

CODE	DISTRICT NAME	TOTAL PARCELS	EXTENSION TYPE	EXTENSION VALUE	AD VALOREM VALUE	EXEMPT AMOUNT	TAXABLE VALUE	TOTAL TAX
------	---------------	---------------	----------------	-----------------	------------------	---------------	---------------	-----------

NO SPECIAL DISTRICTS AT THIS LEVEL

\*\*\* SCHOOL DISTRICT SUMMARY \*\*\*

CODE	DISTRICT NAME	TOTAL PARCELS	ASSESSED LAND	ASSESSED TOTAL	EXEMPT AMOUNT	TOTAL TAXABLE	TOTAL TAX
					-----	-----	
					STAR AMOUNT	STAR TAXABLE	

	Massena 1	2	20,000	245,600	245,600		
405801							
	SUB - TOTAL	2	20,000	245,600	245,600		
	SUB - TOTAL (CONT)						
	TOTAL	2	20,000	245,600	245,600		
	TOTAL (CONT)						

\*\*\* SYSTEM CODES SUMMARY \*\*\*

NO SYSTEM EXEMPTIONS AT THIS LEVEL

\*\*\* EXEMPTION SUMMARY \*\*\*

CODE	DESCRIPTION	TOTAL PARCELS	SCHOOL
25110	Religious	2	245,600
	TOTAL	2	245,600

STATE OF NEW YORK  
 COUNTY - St Lawrence  
 SCHOOL - Massena 1  
 TOWN - Massena  
 VILLAGE - Massena  
 SWIS - 405801

2 0 1 5 S C H O O L T A X R O L L  
 WHOLLY EXEMPT SECTION OF THE ROLL - 8  
 N A M E S E C T I O N - B  
 UNIFORM PERCENT OF VALUE IS 100.00

PAGE 2313  
 VALUATION DATE-JUL 01, 2014  
 TAXABLE STATUS DATE-MAR 01, 2015  
 RPS155/V04/L015  
 CURRENT DATE 8/21/2015

\*\*\* G R A N D T O T A L S \*\*\*

ROLL SEC	DESCRIPTION	TOTAL PARCELS	ASSESSED LAND	ASSESSED TOTAL	EXEMPT AMOUNT ----- STAR AMOUNT	TOTAL TAXABLE ----- STAR TAXABLE	TAX RATE	TOTAL TAX
	RS 8 TOTAL SPEC DIST TAXES		20,000	245,600	245,600			
8	WHOLLY EXEMPT	2						

STATE OF NEW YORK  
 COUNTY - St Lawrence  
 SCHOOL - Massena 1  
 TOWN - Massena  
 VILLAGE - Massena  
 SWIS - 405801

2 0 1 5 S C H O O L T A X R O L L  
 WHOLLY EXEMPT SECTION OF THE ROLL - 8  
 OWNERS NAME SEQUENCE  
 UNIFORM PERCENT OF VALUE IS 100.00

PAGE 2314  
 VALUATION DATE-JUL 01, 2014  
 TAXABLE STATUS DATE-MAR 01, 2015

TAX MAP PARCEL NUMBER	PROPERTY LOCATION & CLASS	ASSESSMENT	EXEMPTION CODE-----	SCHOOL
CURRENT OWNERS NAME	SCHOOL DISTRICT	LAND	TAX DESCRIPTION	TAXABLE VALUE
CURRENT OWNERS ADDRESS	PARCEL SIZE/GRID COORD	TOTAL	SPECIAL DISTRICTS	TAX AMOUNT
***** 9.058-4-2 *****				
	127 Maple St			ACCT 8-622- 4
9.058-4-2	695 Cemetery		NALL CEM 27350	26,700
Cemetery Exempt	Massena 1 405801	26,100	Massena Central Sch	0.00
Adath Israel	Cemetery	26,700		0.00
Adath Israel Church	Maple Street			
Church St	Wholly Exempt			
Massena, NY 13662	ACRES 3.00			
	EAST-0352526 NRTH-1798519			
	DEED BOOK 807 PG-00497			
	FULL MARKET VALUE	26,700		
TOTAL TAX ---				0.00**
***** 9.059-2-25 *****				
	Beach St			ACCT 8-623- 2
9.059-2-25	695 Cemetery		NALL CEM 27350	94,000
Cemetery Exempt	Massena 1 405801	35,100	Massena Central Sch	0.00
Pine Grove Cemetery	Cemetery	94,000		0.00
Russell Barstow	Center Street			
3 Prospect Park	Wholly Exempt			
Massena, NY 13662	ACRES 7.50			
	EAST-0355131 NRTH-1799359			
	DEED BOOK 608 PG-00568			
	FULL MARKET VALUE	94,000		
TOTAL TAX ---				0.00**
***** 9.060-9-13 *****				
	Center St			ACCT 8-622- 8
9.060-9-13	695 Cemetery		NALL CEM 27350	8,300
Cemetery Exempt	Massena 1 405801	8,300	Massena Central Sch	0.00
Catholic Cemetery	Cemetery	8,300		0.00
Supervisor's Office	Center Street			
60 Main St	Wholly Exempt			
Massena, NY 13662	ACRES 1.70			
	EAST-0357790 NRTH-1798567			
	DEED BOOK 38B PG-227			
	FULL MARKET VALUE	8,300		
TOTAL TAX ---				0.00**
***** 9.066-12-20 *****				
	Andrews St			ACCT 8-622- 5
9.066-12-20	695 Cemetery		NALL CEM 27350	42,300
Cemetery Exempt	Massena 1 405801	42,300	Massena Central Sch	0.00
Supervisor's Office	Cemetery	42,300		0.00
60 Main St	Andrews Street			
Massena, NY 13662	Wholly Exempt			
	ACRES 1.00			
	EAST-0354356 NRTH-1797482			
	FULL MARKET VALUE	42,300		
TOTAL TAX ---				0.00**
*****				

STATE OF NEW YORK  
 COUNTY - St Lawrence  
 SCHOOL - Massena 1  
 TOWN - Massena  
 VILLAGE - Massena  
 SWIS - 405801

2 0 1 5 S C H O O L T A X R O L L  
 WHOLLY EXEMPT SECTION OF THE ROLL - 8  
 OWNERS NAME SEQUENCE  
 UNIFORM PERCENT OF VALUE IS 100.00

PAGE 2315  
 VALUATION DATE-JUL 01, 2014  
 TAXABLE STATUS DATE-MAR 01, 2015

TAX MAP PARCEL NUMBER	PROPERTY LOCATION & CLASS	ASSESSMENT	EXEMPTION CODE-----	SCHOOL
CURRENT OWNERS NAME	SCHOOL DISTRICT	LAND	TAX DESCRIPTION	TAXABLE VALUE
CURRENT OWNERS ADDRESS	PARCEL SIZE/GRID COORD	TOTAL	SPECIAL DISTRICTS	TAX AMOUNT
***** 9.058-4-4 *****				
9.058-4-4	Maple St 695 Cemetery		NALL CEM 27350	170,400
Cemetery Exempt Of	Massena 1 405801	50,300	Massena Central Sch	0.00
Sacred Heart Church	Cemetery	170,400		0.00
212 Main St	Maple Street			
Massena, NY 13662	Wholly Exempt			
	ACRES 15.10			
	EAST-0353020 NRTH-1798685			
	DEED BOOK 916 PG-00926			
	FULL MARKET VALUE	170,400		
TOTAL TAX ---				0.00**
***** 9.082-4-2 *****				
9.082-4-2	Columbia Rd 620 Religious		Religious 25110	218,300
Central Bible Baptist	Massena 1 405801	27,100	Massena Central Sch	0.00
Church Inc	Exempt - Church	218,300		0.00
31 Glenn St	Central Bible			
Massena, NY 13662	Baptist Church			
	FRNT 490.00 DPTH 125.00			
	ACRES 3.50			
	EAST-0353336 NRTH-1792926			
	DEED BOOK 1029 PG-00001			
	FULL MARKET VALUE	218,300		
TOTAL TAX ---				0.00**
***** 9.067-9-10.1 *****				
9.067-9-10.1	124 Main St 620 Religious		Religious 25110	90,000
Church of Sacred Heart	Massena 1 405801	18,300	Massena Central Sch	0.00
St. Vincent de Paul Society	Front Portion Of Lot	90,000		0.00
128 Main St	At 124 Main St			
Massena, NY 13662	Med Office & Apartments			
	FRNT 63.00 DPTH 121.00			
	EAST-0355096 NRTH-1796697			
	DEED BOOK 2014 PG-5660			
	FULL MARKET VALUE	90,000		
TOTAL TAX ---				0.00**
***** 9.067-9-10.2 *****				
9.067-9-10.2	124 1/2 Main St 484 1 use sm bld		Religious 25110	28,000
Church of Sacred Heart	Massena 1 405801	8,300	Massena Central Sch	0.00
St. Vincent de Paul Society	Location	28,000		0.00
128 Main St	Rear Part 124 Main St Lot			
Massena, NY 13662	Small Ofc Bldg			
	FRNT 63.00 DPTH 99.00			
	EAST-0355001 NRTH-1796678			
	DEED BOOK 2014 PG-5660			
	FULL MARKET VALUE	28,000		
TOTAL TAX ---				0.00**

STATE OF NEW YORK  
 COUNTY - St Lawrence  
 SCHOOL - Massena 1  
 TOWN - Massena  
 VILLAGE - Massena  
 SWIS - 405801

2 0 1 5 S C H O O L T A X R O L L  
 WHOLLY EXEMPT SECTION OF THE ROLL - 8  
 OWNERS NAME SEQUENCE  
 UNIFORM PERCENT OF VALUE IS 100.00

TAX MAP PARCEL NUMBER	PROPERTY LOCATION & CLASS	ASSESSMENT	EXEMPTION CODE-----	SCHOOL
CURRENT OWNERS NAME	SCHOOL DISTRICT	LAND	TAX DESCRIPTION	TAXABLE VALUE
CURRENT OWNERS ADDRESS	PARCEL SIZE/GRID COORD	TOTAL	SPECIAL DISTRICTS	TAX AMOUNT
*****				
16.035-1-1.11	16 Commerce Dr			16.035-1-1.11
	710 Manufacture		Industrial 18020	ACCT 1-202-1.8
Curran Renewable Energy	Massena 1 405801	33,300	Massena Central Sch	0.00
15121 State Highway 37 6	4.31A Cambridge survey	918,000		
Massena, NY 13662	M.I.D.C. *S/I/F**Notes***			
	214x571x552x500			
	FRNT 214.00 DPTH			
	ACRES 2.30			
	EAST-0355249 NRTH-1789702			
	DEED BOOK 2007 PG-21949			
	FULL MARKET VALUE	918,000		
			TOTAL TAX ---	0.00**
*****				
16.035-1-2	20 Commerce Dr			16.035-1-2
	710 Manufacture		Industrial 18020	ACCT 1-202-1.9
Curran Renewable Energy, LLC	Massena 1 405801	32,700	Massena Central Sch	0.00
15121 State Highway 37	6TH MIDC BLDG LOT # 3	478,000		
Massena, NY 13662	14,100 Sq Ft Bldg. Total			
	AL-FE HEAT TREATING PLANT			
	ACRES 3.70			
	EAST-0355380 NRTH-1789380			
	DEED BOOK 2007 PG-21949			
	FULL MARKET VALUE	478,000		
			TOTAL TAX ---	0.00**
*****				



STATE OF NEW YORK  
 COUNTY - St Lawrence  
 SCHOOL - Massena 1  
 TOWN - Massena  
 VILLAGE - Massena  
 SWIS - 405801

2 0 1 5 S C H O O L T A X R O L L  
 WHOLLY EXEMPT SECTION OF THE ROLL - 8  
 N A M E S E C T I O N - C  
 UNIFORM PERCENT OF VALUE IS 100.00

PAGE 2317  
 VALUATION DATE-JUL 01, 2014  
 TAXABLE STATUS DATE-MAR 01, 2015  
 RPS155/V04/L015  
 CURRENT DATE 8/21/2015

\*\*\* S P E C I A L D I S T R I C T S U M M A R Y \*\*\*

CODE	DISTRICT NAME	TOTAL PARCELS	EXTENSION TYPE	EXTENSION VALUE	AD VALOREM VALUE	EXEMPT AMOUNT	TAXABLE VALUE	TOTAL TAX
------	---------------	---------------	----------------	-----------------	------------------	---------------	---------------	-----------

NO SPECIAL DISTRICTS AT THIS LEVEL

\*\*\* S C H O O L D I S T R I C T S U M M A R Y \*\*\*

CODE	DISTRICT NAME	TOTAL PARCELS	ASSESSED LAND	ASSESSED TOTAL	EXEMPT AMOUNT	TOTAL TAXABLE	TOTAL TAX
					----- STAR AMOUNT	----- STAR TAXABLE	
	Massena 1	10	281,800	2074,000	2074,000		
405801							
	S U B - T O T A L	10	281,800	2074,000	2074,000		
	S U B - T O T A L (CONT)						
	T O T A L	10	281,800	2074,000	2074,000		
	T O T A L (CONT)						

\*\*\* S Y S T E M C O D E S S U M M A R Y \*\*\*

NO SYSTEM EXEMPTIONS AT THIS LEVEL

\*\*\* E X E M P T I O N S U M M A R Y \*\*\*

CODE	DESCRIPTION	TOTAL PARCELS	SCHOOL
18020	Industrial	2	1396,000
25110	Religious	3	336,300
27350	NALL CEM	5	341,700
	T O T A L	10	2074,000

STATE OF NEW YORK  
 COUNTY - St Lawrence  
 SCHOOL - Massena 1  
 TOWN - Massena  
 VILLAGE - Massena  
 SWIS - 405801

2 0 1 5 S C H O O L T A X R O L L  
 WHOLLY EXEMPT SECTION OF THE ROLL - 8  
 N A M E S E C T I O N - C  
 UNIFORM PERCENT OF VALUE IS 100.00

PAGE 2318  
 VALUATION DATE-JUL 01, 2014  
 TAXABLE STATUS DATE-MAR 01, 2015  
 RPS155/V04/L015  
 CURRENT DATE 8/21/2015

\*\*\* G R A N D T O T A L S \*\*\*

ROLL SEC	DESCRIPTION	TOTAL PARCELS	ASSESSED LAND	ASSESSED TOTAL	EXEMPT AMOUNT ----- STAR AMOUNT	TOTAL TAXABLE ----- STAR TAXABLE	TAX RATE	TOTAL TAX
	RS 8 TOTAL SPEC DIST TAXES		281,800	2074,000	2,074,000			
8	WHOLLY EXEMPT	10						

STATE OF NEW YORK  
 COUNTY - St Lawrence  
 SCHOOL - Massena 1  
 TOWN - Massena  
 VILLAGE - Massena  
 SWIS - 405801

2 0 1 5 S C H O O L T A X R O L L  
 WHOLLY EXEMPT SECTION OF THE ROLL - 8  
 OWNERS NAME SEQUENCE  
 UNIFORM PERCENT OF VALUE IS 100.00

PAGE 2319  
 VALUATION DATE-JUL 01, 2014  
 TAXABLE STATUS DATE-MAR 01, 2015

TAX MAP PARCEL NUMBER	PROPERTY LOCATION & CLASS	ASSESSMENT	EXEMPTION CODE-----	SCHOOL
CURRENT OWNERS NAME	SCHOOL DISTRICT	LAND	TAX DESCRIPTION	TAXABLE VALUE
CURRENT OWNERS ADDRESS	PARCEL SIZE/GRID COORD	TOTAL	SPECIAL DISTRICTS	TAX AMOUNT
***** 9.074-5-6 *****				
36 Sherwood Dr				ACCT 8-622- 3
9.074-5-6	210 1 Family Res		Parsonage 21600	87,000
Emmanuel Congregational Church	Massena 1 405801	24,000	Massena Central Sch	0.00
	Exempt	87,000		0.00
36 Sherwood Dr	Parsonage			
Massena, NY 13662	L 6 Blk F Westwood Tract			
	FRNT 78.00 DPTH 135.00			
	EAST-0352426 NRTH-1795234			
	DEED BOOK 674 PG-00393			
	FULL MARKET VALUE	87,000		
TOTAL TAX ---				0.00**
***** 9.074-12-6 *****				
11 Highland Ave				ACCT 1-567- 8
9.074-12-6	210 1 Family Res		Wholly Exe 50000	72,200
Emmanuel Congregational United Church of Christ	Massena 1 405801	20,900	Massena Central Sch	0.00
	Lot 25	72,200		0.00
39 W Orvis St	Highland Park			
Massena, NY 13662	Residence One Family			
	FRNT 56.00 DPTH 192.00			
	EAST-0354472 NRTH-1795433			
	DEED BOOK 2014 PG-7120			
	FULL MARKET VALUE	72,200		
TOTAL TAX ---				0.00**
***** 9.067-11-5 *****				
39 W Orvis St				ACCT 8-617- 4
9.067-11-5	620 Religious		Religious 25110	826,000
Emmanuel Congregational Church	Massena 1 405801	21,100	Massena Central Sch	0.00
	Exempt	826,000		0.00
39 W Orvis St	Church			
Massena, NY 13662	West Orvis Street			
	FRNT 245.00 DPTH 203.00			
	ACRES 1.40			
	EAST-0354532 NRTH-1797166			
	DEED BOOK 1017 PG-00850			
	FULL MARKET VALUE	826,000		
TOTAL TAX ---				0.00**
*****				

STATE OF NEW YORK  
 COUNTY - St Lawrence  
 SCHOOL - Massena 1  
 TOWN - Massena  
 VILLAGE - Massena  
 SWIS - 405801

2 0 1 5 S C H O O L T A X R O L L  
 WHOLLY EXEMPT SECTION OF THE ROLL - 8  
 N A M E S E C T I O N - E  
 UNIFORM PERCENT OF VALUE IS 100.00

PAGE 2320  
 VALUATION DATE-JUL 01, 2014  
 TAXABLE STATUS DATE-MAR 01, 2015  
 RPS155/V04/L015  
 CURRENT DATE 8/21/2015

\*\*\* S P E C I A L D I S T R I C T S U M M A R Y \*\*\*

CODE	DISTRICT NAME	TOTAL PARCELS	EXTENSION TYPE	EXTENSION VALUE	AD VALOREM VALUE	EXEMPT AMOUNT	TAXABLE VALUE	TOTAL TAX
------	---------------	---------------	----------------	-----------------	------------------	---------------	---------------	-----------

NO SPECIAL DISTRICTS AT THIS LEVEL

\*\*\* S C H O O L D I S T R I C T S U M M A R Y \*\*\*

CODE	DISTRICT NAME	TOTAL PARCELS	ASSESSED LAND	ASSESSED TOTAL	EXEMPT AMOUNT	TOTAL TAXABLE	TOTAL TAX
					----- STAR AMOUNT	----- STAR TAXABLE	
	Massena 1	3	66,000	985,200	985,200		
405801							
	S U B - T O T A L	3	66,000	985,200	985,200		
	S U B - T O T A L (CONT)						
	T O T A L	3	66,000	985,200	985,200		
	T O T A L (CONT)						

\*\*\* S Y S T E M C O D E S S U M M A R Y \*\*\*

CODE	DESCRIPTION	TOTAL PARCELS	SCHOOL
50000	Wholly Exe	1	72,200
	T O T A L	1	72,200

STATE OF NEW YORK  
 COUNTY - St Lawrence  
 SCHOOL - Massena 1  
 TOWN - Massena  
 VILLAGE - Massena  
 SWIS - 405801

2 0 1 5 S C H O O L T A X R O L L  
 WHOLLY EXEMPT SECTION OF THE ROLL - 8  
 N A M E S E C T I O N - E  
 UNIFORM PERCENT OF VALUE IS 100.00

PAGE 2321  
 VALUATION DATE-JUL 01, 2014  
 TAXABLE STATUS DATE-MAR 01, 2015  
 RPS155/V04/L015  
 CURRENT DATE 8/21/2015

\*\*\* E X E M P T I O N S U M M A R Y \*\*\*

CODE	DESCRIPTION	TOTAL PARCELS	SCHOOL
21600	Parsonage	1	87,000
25110	Religious	1	826,000
	T O T A L	2	913,000

\*\*\* G R A N D T O T A L S \*\*\*

ROLL SEC	DESCRIPTION	TOTAL PARCELS	ASSESSED LAND	ASSESSED TOTAL	EXEMPT AMOUNT	TOTAL TAXABLE	TAX RATE	TOTAL TAX
					-----	-----		
					STAR AMOUNT	STAR TAXABLE		
	RS 8 TOTAL		66,000	985,200	985,200			
8	SPEC DIST TAXES							
	WHOLLY EXEMPT	3						

STATE OF NEW YORK  
 COUNTY - St Lawrence  
 SCHOOL - Massena 1  
 TOWN - Massena  
 VILLAGE - Massena  
 SWIS - 405801

2 0 1 5 S C H O O L T A X R O L L  
 WHOLLY EXEMPT SECTION OF THE ROLL - 8  
 OWNERS NAME SEQUENCE  
 UNIFORM PERCENT OF VALUE IS 100.00

PAGE 2322  
 VALUATION DATE-JUL 01, 2014  
 TAXABLE STATUS DATE-MAR 01, 2015

TAX MAP PARCEL NUMBER	PROPERTY LOCATION & CLASS	ASSESSMENT	EXEMPTION CODE-----	SCHOOL
CURRENT OWNERS NAME	SCHOOL DISTRICT	LAND	TAX DESCRIPTION	TAXABLE VALUE
CURRENT OWNERS ADDRESS	PARCEL SIZE/GRID COORD	TOTAL	SPECIAL DISTRICTS	TAX AMOUNT
*****				
10.061-2-7	Perkins Rd 652 Govt bldgs Massena 1 405801	21,800	US Governm 14100 Massena Central Sch	10.061-2-7 ACCT 8-605-1 2501,700
Federal Housing Administration Attn: Town Clerk 60 Main St Massena, NY 13662	Federal Low Income Housin ACRES 4.20 EAST-0360943 NRTH-1796720 DEED BOOK 820 PG-00367 FULL MARKET VALUE	2501,700		0.00 0.00
TOTAL TAX ---				0.00**
*****				
9.067-7-38	Grassmere Ave 330 Vacant comm Massena 1 405801	32,700	Religious 25110 Massena Central Sch	9.067-7-38 32,700
First Methodist Church 189 Main St Massena, NY 13662	Exempt Church Land V. Lots 69,70,71 & 72 FRNT 130.00 DPTH 230.00 EAST-0355650 NRTH-1795912 DEED BOOK 685 PG-00191 FULL MARKET VALUE	32,700		0.00 0.00
TOTAL TAX ---				0.00**
*****				
9.075-3-3.1	Temple/prvt 311 Res vac land Massena 1 405801	11,300	Religious 25110 Massena Central Sch	9.075-3-3.1 ACCT 8-618- 1 11,300
First Methodist Church Of Massena 189 Main St Massena, NY 13662	Exempt-Hyde Park Lots 20-21-22-23 Temple St (Paper St) FRNT 210.00 DPTH 150.00 EAST-0355897 NRTH-1795708 DEED BOOK 685 PG-00191 FULL MARKET VALUE	11,300		0.00 0.00
TOTAL TAX ---				0.00**
*****				
9.075-3-54	Temple/prvt 311 Res vac land Massena 1 405801	9,700	Religious 25110 Massena Central Sch	9.075-3-54 ACCT 8-618- 2 9,700
First Methodist Church Of Massena 189 Main St Massena, NY 13662	Exempt Lots 25-28-72 Temple St (Paper St) FRNT 180.00 DPTH 130.00 EAST-0355711 NRTH-1795617 DEED BOOK 685 PG-00191 FULL MARKET VALUE	9,700		0.00 0.00
TOTAL TAX ---				0.00**
*****				

STATE OF NEW YORK  
 COUNTY - St Lawrence  
 SCHOOL - Massena 1  
 TOWN - Massena  
 VILLAGE - Massena  
 SWIS - 405801

2 0 1 5 S C H O O L T A X R O L L  
 WHOLLY EXEMPT SECTION OF THE ROLL - 8  
 OWNERS NAME SEQUENCE  
 UNIFORM PERCENT OF VALUE IS 100.00

TAX MAP PARCEL NUMBER	PROPERTY LOCATION & CLASS	ASSESSMENT	EXEMPTION CODE-----	SCHOOL
CURRENT OWNERS NAME	SCHOOL DISTRICT	LAND	TAX DESCRIPTION	TAXABLE VALUE
CURRENT OWNERS ADDRESS	PARCEL SIZE/GRID COORD	TOTAL	SPECIAL DISTRICTS	TAX AMOUNT
*****				
9.075-3-55	Temple/prvt 311 Res vac land		Religious 25110	6,400
First Methodist Church	Massena 1 405801	6,400	Massena Central Sch	0.00
Of Massena	Exempt	6,400		0.00
189 Main St	Lot 24 Hyde Park			
Massena, NY 13662	Temple St (Paper St)			
	FRNT 70.00 DPTH 130.00			
	EAST-0355685 NRTH-1795728			
	DEED BOOK 685 PG-00191			
	FULL MARKET VALUE	6,400		
TOTAL TAX ---				0.00**
*****				
9.075-3-56	Main St 438 Parking lot		Religious 25110	12,400
First Methodist Church	Massena 1 405801	10,200	Massena Central Sch	0.00
189 Main St	Exempt-Parking Lot	12,400		0.00
Massena, NY 13662	FRNT 52.00 DPTH 187.00			
	EAST-0355534 NRTH-1795738			
	DEED BOOK 700 PG-00412			
	FULL MARKET VALUE	12,400		
TOTAL TAX ---				0.00**
*****				
9.075-3-62	Grassmere Ave 311 Res vac land		Religious 25110	6,900
First Methodist Church	Massena 1 405801	6,900	Massena Central Sch	0.00
189 Main St	Vacant Lot	6,900		0.00
Massena, NY 13662	FRNT 50.00 DPTH 270.00			
	EAST-0355700 NRTH-1795800			
	DEED BOOK 685 PG-191			
	FULL MARKET VALUE	6,900		
TOTAL TAX ---				0.00**
*****				
9.075-3-63	Grassmere Ave 311 Res vac land		Religious 25110	6,800
First Methodist Church	Massena 1 405801	6,800	Massena Central Sch	0.00
189 Main St	Vacant Lot	6,800		0.00
Massena, NY 13662	FRNT 50.00 DPTH 250.00			
	EAST-0355800 NRTH-1795650			
	DEED BOOK 685 PG-191			
	FULL MARKET VALUE	6,800		
TOTAL TAX ---				0.00**
*****				

STATE OF NEW YORK  
 COUNTY - St Lawrence  
 SCHOOL - Massena 1  
 TOWN - Massena  
 VILLAGE - Massena  
 SWIS - 405801

2 0 1 5 S C H O O L T A X R O L L  
 WHOLLY EXEMPT SECTION OF THE ROLL - 8  
 OWNERS NAME SEQUENCE  
 UNIFORM PERCENT OF VALUE IS 100.00

TAX MAP PARCEL NUMBER	PROPERTY LOCATION & CLASS	ASSESSMENT	EXEMPTION CODE-----	SCHOOL
CURRENT OWNERS NAME	SCHOOL DISTRICT	LAND	TAX DESCRIPTION	TAXABLE VALUE
CURRENT OWNERS ADDRESS	PARCEL SIZE/GRID COORD	TOTAL	SPECIAL DISTRICTS	TAX AMOUNT
*****				
9.075-3-2	Temple/prvt			9.075-3-2 *****
First Methodist Church Of	311 Res vac land		Religious 25110	ACCT 8-617- 9
Mass	Massena 1 405801	5,700	Massena Central Sch	0.00
189 Main St	Exempt	5,700		
Massena, NY 13662	Lot 19 Hyde Park			
	Temple St (Paper St)			
	FRNT 50.00 DPTH 130.00			
	EAST-0355858 NRTH-1795829			
	DEED BOOK 685 PG-00191			
	FULL MARKET VALUE	5,700		
			TOTAL TAX ---	0.00**
*****				
9.065-5-9	2 Churchill Ave			9.065-5-9 *****
First United Methodist	210 1 Family Res		Parsonage 21600	ACCT 1-347- 1
Church of Massena	Massena 1 405801	31,700	Massena Central Sch	0.00
189 Main St	2 CHURCHILL AV	168,000		
Massena, NY 13662	EXEMPT RESIDENCE			
	RES- CHURCH PARSONAGE			
	FRNT 150.00 DPTH 150.00			
	EAST-0351108 NRTH-1796033			
	DEED BOOK 2002 PG-12294			
	FULL MARKET VALUE	168,000		
			TOTAL TAX ---	0.00**
*****				



STATE OF NEW YORK  
 COUNTY - St Lawrence  
 SCHOOL - Massena 1  
 TOWN - Massena  
 VILLAGE - Massena  
 SWIS - 405801

2 0 1 5 S C H O O L T A X R O L L  
 WHOLLY EXEMPT SECTION OF THE ROLL - 8  
 N A M E S E C T I O N - F  
 UNIFORM PERCENT OF VALUE IS 100.00

PAGE 2325  
 VALUATION DATE-JUL 01, 2014  
 TAXABLE STATUS DATE-MAR 01, 2015  
 RPS155/V04/L015  
 CURRENT DATE 8/21/2015

\*\*\* S P E C I A L D I S T R I C T S U M M A R Y \*\*\*

CODE	DISTRICT NAME	TOTAL PARCELS	EXTENSION TYPE	EXTENSION VALUE	AD VALOREM VALUE	EXEMPT AMOUNT	TAXABLE VALUE	TOTAL TAX
------	---------------	---------------	----------------	-----------------	------------------	---------------	---------------	-----------

NO SPECIAL DISTRICTS AT THIS LEVEL

\*\*\* S C H O O L D I S T R I C T S U M M A R Y \*\*\*

CODE	DISTRICT NAME	TOTAL PARCELS	ASSESSED LAND	ASSESSED TOTAL	EXEMPT AMOUNT	TOTAL TAXABLE	TOTAL TAX
					----- STAR AMOUNT	----- STAR TAXABLE	
	Massena 1	10	143,200	2761,600	2761,600		
405801							
	S U B - T O T A L	10	143,200	2761,600	2761,600		
	S U B - T O T A L (CONT)						
	T O T A L	10	143,200	2761,600	2761,600		
	T O T A L (CONT)						

\*\*\* S Y S T E M C O D E S S U M M A R Y \*\*\*

NO SYSTEM EXEMPTIONS AT THIS LEVEL

\*\*\* E X E M P T I O N S U M M A R Y \*\*\*

CODE	DESCRIPTION	TOTAL PARCELS	SCHOOL
14100	US Governm	1	2501,700
21600	Parsonage	1	168,000
25110	Religious	8	91,900
	T O T A L	10	2761,600

STATE OF NEW YORK  
 COUNTY - St Lawrence  
 SCHOOL - Massena 1  
 TOWN - Massena  
 VILLAGE - Massena  
 SWIS - 405801

2 0 1 5 S C H O O L T A X R O L L  
 WHOLLY EXEMPT SECTION OF THE ROLL - 8  
 N A M E S E C T I O N - F  
 UNIFORM PERCENT OF VALUE IS 100.00

PAGE 2326  
 VALUATION DATE-JUL 01, 2014  
 TAXABLE STATUS DATE-MAR 01, 2015  
 RPS155/V04/L015  
 CURRENT DATE 8/21/2015

\*\*\* G R A N D T O T A L S \*\*\*

ROLL SEC	DESCRIPTION	TOTAL PARCELS	ASSESSED LAND	ASSESSED TOTAL	EXEMPT AMOUNT ----- STAR AMOUNT	TOTAL TAXABLE ----- STAR TAXABLE	TAX RATE	TOTAL TAX
	RS 8 TOTAL SPEC DIST TAXES		143,200	2761,600	2,761,600			
8	WHOLLY EXEMPT	10						

STATE OF NEW YORK  
 COUNTY - St Lawrence  
 SCHOOL - Massena 1  
 TOWN - Massena  
 VILLAGE - Massena  
 SWIS - 405801

2 0 1 5 S C H O O L T A X R O L L  
 WHOLLY EXEMPT SECTION OF THE ROLL - 8  
 OWNERS NAME SEQUENCE  
 UNIFORM PERCENT OF VALUE IS 100.00

PAGE 2327  
 VALUATION DATE-JUL 01, 2014  
 TAXABLE STATUS DATE-MAR 01, 2015

TAX MAP PARCEL NUMBER	PROPERTY LOCATION & CLASS	ASSESSMENT	EXEMPTION CODE-----	SCHOOL
CURRENT OWNERS NAME	SCHOOL DISTRICT	LAND	TAX DESCRIPTION	TAXABLE VALUE
CURRENT OWNERS ADDRESS	PARCEL SIZE/GRID COORD	TOTAL	SPECIAL DISTRICTS	TAX AMOUNT
***** 9.066-12-28 *****				
	16 Church St			ACCT 8-616- 4
9.066-12-28	690 Misc com srv		Other Non 25300	532,700
Greater Massena Chamber of Commerce, Inc. 50 Main St Massena, NY 13662	Massena 1 405801	30,300	Massena Central Sch	0.00
	Exempt	532,700		
	Syangogue Church Street FRNT 125.00 DPTH 89.00 EAST-0354501 NRTH-1797419 DEED BOOK 2012 PG-10363 FULL MARKET VALUE	532,700		
TOTAL TAX ---				0.00**
*****				

STATE OF NEW YORK  
 COUNTY - St Lawrence  
 SCHOOL - Massena 1  
 TOWN - Massena  
 VILLAGE - Massena  
 SWIS - 405801

2015 SCHOOL TAX ROLL  
 WHOLLY EXEMPT SECTION OF THE ROLL - 8  
 NAME SECTION - G  
 UNIFORM PERCENT OF VALUE IS 100.00

PAGE 2328  
 VALUATION DATE-JUL 01, 2014  
 TAXABLE STATUS DATE-MAR 01, 2015  
 RPS155/V04/L015  
 CURRENT DATE 8/21/2015

\*\*\* SPECIAL DISTRICT SUMMARY \*\*\*

CODE	DISTRICT NAME	TOTAL PARCELS	EXTENSION TYPE	EXTENSION VALUE	AD VALOREM VALUE	EXEMPT AMOUNT	TAXABLE VALUE	TOTAL TAX
------	---------------	---------------	----------------	-----------------	------------------	---------------	---------------	-----------

NO SPECIAL DISTRICTS AT THIS LEVEL

\*\*\* SCHOOL DISTRICT SUMMARY \*\*\*

CODE	DISTRICT NAME	TOTAL PARCELS	ASSESSED LAND	ASSESSED TOTAL	EXEMPT AMOUNT	TOTAL TAXABLE	TOTAL TAX
					----- STAR AMOUNT	----- STAR TAXABLE	
	Massena 1	1	30,300	532,700	532,700		
405801							
	S U B - T O T A L	1	30,300	532,700	532,700		
	S U B - T O T A L (CONT)						
	T O T A L	1	30,300	532,700	532,700		
	T O T A L (CONT)						

\*\*\* SYSTEM CODES SUMMARY \*\*\*

NO SYSTEM EXEMPTIONS AT THIS LEVEL

\*\*\* EXEMPTION SUMMARY \*\*\*

CODE	DESCRIPTION	TOTAL PARCELS	SCHOOL
25300	Other Non	1	532,700
	T O T A L	1	532,700

STATE OF NEW YORK  
 COUNTY - St Lawrence  
 SCHOOL - Massena 1  
 TOWN - Massena  
 VILLAGE - Massena  
 SWIS - 405801

2 0 1 5 S C H O O L T A X R O L L  
 WHOLLY EXEMPT SECTION OF THE ROLL - 8  
 N A M E S E C T I O N - G  
 UNIFORM PERCENT OF VALUE IS 100.00

PAGE 2329  
 VALUATION DATE-JUL 01, 2014  
 TAXABLE STATUS DATE-MAR 01, 2015  
 RPS155/V04/L015  
 CURRENT DATE 8/21/2015

\*\*\* G R A N D T O T A L S \*\*\*

ROLL SEC	DESCRIPTION	TOTAL PARCELS	ASSESSED LAND	ASSESSED TOTAL	EXEMPT AMOUNT ----- STAR AMOUNT	TOTAL TAXABLE ----- STAR TAXABLE	TAX RATE	TOTAL TAX
	RS 8 TOTAL SPEC DIST TAXES		30,300	532,700	532,700			
8	WHOLLY EXEMPT	1						

STATE OF NEW YORK  
 COUNTY - St Lawrence  
 SCHOOL - Massena 1  
 TOWN - Massena  
 VILLAGE - Massena  
 SWIS - 405801

2 0 1 5 S C H O O L T A X R O L L  
 WHOLLY EXEMPT SECTION OF THE ROLL - 8  
 OWNERS NAME SEQUENCE  
 UNIFORM PERCENT OF VALUE IS 100.00

PAGE 2330  
 VALUATION DATE-JUL 01, 2014  
 TAXABLE STATUS DATE-MAR 01, 2015

TAX MAP PARCEL NUMBER	PROPERTY LOCATION & CLASS	ASSESSMENT	EXEMPTION CODE-----	SCHOOL
CURRENT OWNERS NAME	SCHOOL DISTRICT	LAND	TAX DESCRIPTION	TAXABLE VALUE
CURRENT OWNERS ADDRESS	PARCEL SIZE/GRID COORD	TOTAL	SPECIAL DISTRICTS	TAX AMOUNT
***** 9.075-3-57 *****				
	189 Main St			ACCT 8-618- 4
9.075-3-57	620 Religious		Religious 25110	828,500
M.E. Church	Massena 1 405801	22,400	Massena Central Sch	0.00
189 Main St	Exempt	828,500		
Massena, NY 13662	Church			
	Main Street			
	FRNT 120.00 DPTH 110.00			
	EAST-0355471 NRTH-1795814			
	FULL MARKET VALUE	828,500		
TOTAL TAX ---				0.00**
***** 9.075-3-58 *****				
	Off Main St			ACCT 8-618- 5
9.075-3-58	620 Religious		Religious 25110	522,300
M.E. Church	Massena 1 405801	18,800	Massena Central Sch	0.00
189 Main St	Exempt	522,300		
Massena, NY 13662	Church			
	Off Main St			
	FRNT 120.00 DPTH 77.00			
	EAST-0355560 NRTH-1795834			
	FULL MARKET VALUE	522,300		
TOTAL TAX ---				0.00**
***** 9.058-1-11 *****				
	Maple St			ACCT 1-358- 7
9.058-1-11	438 Parking lot		Frat Organ 25400	9,000
Marine Corp League Det	Massena 1 405801	9,000	Massena Central Sch	0.00
166 Maple St	Lot 4 Map 3	9,000		
Massena, NY 13662	Waterbury Sub Div			
	PARK LOT MARINE CORPS			
	FRNT 55.00 DPTH 130.00			
	EAST-0351609 NRTH-1799315			
	DEED BOOK 2003 PG-21324			
	FULL MARKET VALUE	9,000		
TOTAL TAX ---				0.00**
***** 9.058-1-10 *****				
	166 Maple St			ACCT 1-358- 6
9.058-1-10	534 Social org.		Frat Organ 25400	45,000
Marine Corps League	Massena 1 405801	12,000	Massena Central Sch	0.00
Det #685	LOT 3 MAP 2 WATERBURY TR	45,000		
166 Maple St	WHOLLY EXEMPT FRAT ORG			
Massena, NY 13662	MARINE CORPS LEAGUE BLDG			
	FRNT 58.00 DPTH 250.00			
	EAST-0351660 NRTH-1799336			
	DEED BOOK 2003 PG-22324			
	FULL MARKET VALUE	45,000		
TOTAL TAX ---				0.00**
*****				

STATE OF NEW YORK  
 COUNTY - St Lawrence  
 SCHOOL - Massena 1  
 TOWN - Massena  
 VILLAGE - Massena  
 SWIS - 405801

2 0 1 5 S C H O O L T A X R O L L  
 WHOLLY EXEMPT SECTION OF THE ROLL - 8  
 OWNERS NAME SEQUENCE  
 UNIFORM PERCENT OF VALUE IS 100.00

PAGE 2331  
 VALUATION DATE-JUL 01, 2014  
 TAXABLE STATUS DATE-MAR 01, 2015

TAX MAP PARCEL NUMBER	PROPERTY LOCATION & CLASS	ASSESSMENT	EXEMPTION CODE-----	SCHOOL
CURRENT OWNERS NAME	SCHOOL DISTRICT	LAND	TAX DESCRIPTION	TAXABLE VALUE
CURRENT OWNERS ADDRESS	PARCEL SIZE/GRID COORD	TOTAL	SPECIAL DISTRICTS	TAX AMOUNT
***** 9.042-1-1.1 *****				
9.042-1-1.1	25 Owl Ave 612 School		Educationa 25120	2949,650
Massena Central School	Massena 1 405801	320,000	Massena Central Sch	0.00
Attn: Business Manager	Exempt-School	2949,650		0.00
84 Nightengale Ave	Madison Elementary School			
Massena, NY 13662	ACRES 19.70			
	EAST-0351572 NRTH-1802791			
	DEED BOOK 550 PG-00043			
	FULL MARKET VALUE	2949,650		
TOTAL TAX ---				0.00**
***** 9.074-10-23 *****				
9.074-10-23	84 Nightengale Ave 612 School		SCHOOL 408 13800	3628,000
Massena Central School	Massena 1 405801	135,000	Massena Central Sch	0.00
Business Manager	Exempt-School	3628,000		0.00
84 Nightengale Ave	Nightengale Sch And Part			
Massena, NY 13662	Of Senior Highschool			
	ACRES 34.80			
	EAST-0353287 NRTH-1794421			
	DEED BOOK 550 PG-00043			
	FULL MARKET VALUE	3628,000		
TOTAL TAX ---				0.00**
***** 9.074-10-23./1 *****				
9.074-10-23./1	Nightengale Ave 612 School		SCHOOL 408 13800	15619,700
Massena Central School	Massena 1 405801	0	Massena Central Sch	0.00
Business Manager	Exempt-School	15619,700		0.00
84 Nightengale Ave	Massena			
Massena, NY 13662	Massena Cen Highschool			
	ACRES 0.01			
	EAST-0352890 NRTH-1794410			
	DEED BOOK 550 PG-00043			
	FULL MARKET VALUE	15619,700		
TOTAL TAX ---				0.00**
***** 9.075-7-29.111 *****				
9.075-7-29.111	1 School St 612 School		Religious 25110	3559,100
Massena Central School	Massena 1 405801	69,800	Massena Central Sch	0.00
Dist	Massena Central	3559,100		0.00
84 Nightengale Ave	Wm Leary			
Massena, NY 13662	Junior High School			
	ACRES 17.60			
	EAST-0354804 NRTH-1794870			
	DEED BOOK 949 PG-00470			
	FULL MARKET VALUE	3559,100		
TOTAL TAX ---				0.00**
*****				

STATE OF NEW YORK  
COUNTY - St Lawrence  
SCHOOL - Massena 1  
TOWN - Massena  
VILLAGE - Massena  
SWIS - 405801

2 0 1 5 S C H O O L T A X R O L L  
WHOLLY EXEMPT SECTION OF THE ROLL - 8  
OWNERS NAME SEQUENCE  
UNIFORM PERCENT OF VALUE IS 100.00

PAGE 2332  
VALUATION DATE-JUL 01, 2014  
TAXABLE STATUS DATE-MAR 01, 2015

TAX MAP PARCEL NUMBER	PROPERTY LOCATION & CLASS	ASSESSMENT	EXEMPTION CODE-----	SCHOOL
CURRENT OWNERS NAME	SCHOOL DISTRICT	LAND	TAX DESCRIPTION	TAXABLE VALUE
CURRENT OWNERS ADDRESS	PARCEL SIZE/GRID COORD	TOTAL	SPECIAL DISTRICTS	TAX AMOUNT
*****				
10.061-2-1	75 Bayley Rd			10.061-2-1
Massena Central School	612 School		Educationa 25120	ACCT 8-606- 7
Business Manager	Massena 1 405801	43,100	Massena Central Sch	0.00
84 Nightengale Ave	Massena Central	2493,200		
Massena, NY 13662	Jefferson			
	Elem. School			
	FRNT 550.00 DPTH			
	ACRES 13.50			
	EAST-0361863 NRTH-1797729			
	DEED BOOK 509 PG-00306			
	FULL MARKET VALUE	2493,200		
			TOTAL TAX ---	0.00**
*****				
10.069-1-1.22	Robinson Rd			10.069-1-1.22
Massena Central School	331 Com vac w/im		Educationa 25120	
Attn: Business Manager	Massena 1 405801	25,000	Massena Central Sch	0.00
85 Nightengale Ave	Massena Central Sch Lot	150,000		
Massena, NY 13662	Located Robinson Rd			
	Transportation Fuel Depot			
	ACRES 5.30			
	EAST-0360522 NRTH-1795883			
	DEED BOOK 2002 PG-267			
	FULL MARKET VALUE	150,000		
			TOTAL TAX ---	0.00**
*****				
9.076-5-1	16 Stephenville St			9.076-5-1
Massena Church Of Christ	620 Religious		Religious 25110	ACCT 8-617- 7
16 Stephenville Rd	Massena 1 405801	18,700	Massena Central Sch	0.00
Massena, NY 13662	Exempt-Church	196,400		
	Lots 1 & 2			
	Urban Estate			
	FRNT 140.00 DPTH 256.00			
	EAST-0359550 NRTH-1795668			
	DEED BOOK 672 PG-00397			
	FULL MARKET VALUE	196,400		
			TOTAL TAX ---	0.00**
*****				
10.061-1-41	71 Bayley Rd			10.061-1-41
Massena Cong Jehovah's	620 Religious		Religious 25110	ACCT 1-588-2.11
Witness	Massena 1 405801	50,000	Massena Central Sch	0.00
71 Bayley Rd	E Part Of Alcoa T.d.# 132	334,400		
Massena, NY 13662	Kingdom Hall (Church)			
	Church W/ Garage			
	FRNT 271.26 DPTH			
	ACRES 2.40			
	EAST-0361145 NRTH-1797848			
	DEED BOOK 1008 PG-00309			
	FULL MARKET VALUE	334,400		
			TOTAL TAX ---	0.00**
*****				



STATE OF NEW YORK  
 COUNTY - St Lawrence  
 SCHOOL - Massena 1  
 TOWN - Massena  
 VILLAGE - Massena  
 SWIS - 405801

2 0 1 5 S C H O O L T A X R O L L  
 WHOLLY EXEMPT SECTION OF THE ROLL - 8  
 OWNERS NAME SEQUENCE  
 UNIFORM PERCENT OF VALUE IS 100.00

PAGE 2333  
 VALUATION DATE-JUL 01, 2014  
 TAXABLE STATUS DATE-MAR 01, 2015

TAX MAP PARCEL NUMBER	PROPERTY LOCATION & CLASS	ASSESSMENT	EXEMPTION CODE-----	SCHOOL
CURRENT OWNERS NAME	SCHOOL DISTRICT	LAND	TAX DESCRIPTION	TAXABLE VALUE
CURRENT OWNERS ADDRESS	PARCEL SIZE/GRID COORD	TOTAL	SPECIAL DISTRICTS	TAX AMOUNT
***** 6.592-1-2 *****				
6.592-1-2	Vill Inside Transmission			ACCT 6-592- 1.2
Massena Electric Dept	882 Elec Trans I		Town Owned 13500	31,384
PO Box 209	Massena 1 405801	0	Massena Central Sch	0.00
Massena, NY 13662	Massena Electric Dept	31,384		
	Transmission Facilites			
	Inside Village			
	FULL MARKET VALUE	31,384		
			TOTAL TAX ---	0.00**
***** 6.592-5 *****				
6.592-5	Distribution Fac Vlg			
Massena Electric Dept	884 Elec Dist Ou		Town Owned 13500	2499,188
PO Box 209	Massena 1 405801	0	Massena Central Sch	0.00
Massena, NY 13662	Massena Electric Dept	2499,188		
	Inside Village			
	Distribution Fac Outside			
	EAST-0357660 NRTH-1795040			
	DEED BOOK 758 PG-00513			
	FULL MARKET VALUE	2499,188		
			TOTAL TAX ---	0.00**
***** 9.083-5-27.1 *****				
9.083-5-27.1	Hatfield Substation			ACCT 6-592- 2
Massena Electric Dept	872 Elec-Substat		Town Owned 13500	240,000
PO Box 209	Massena 1 405801	36,900	Massena Central Sch	0.00
Massena, NY 13662	Massena Electric Dept	240,000		
	Hatfield Substation			
	Hatfield Substation			
	FRNT 190.00 DPTH			
	ACRES 1.70			
	EAST-0356589 NRTH-1792685			
	DEED BOOK 581 PG-00369			
	FULL MARKET VALUE	240,000		
			TOTAL TAX ---	0.00**
***** 9.083-5-28 *****				
9.083-5-28	71 E Hatfield St			ACCT 6-592- 4
Massena Electric Dept	882 Elec Trans I		Town Owned 13500	534,536
PO Box 209	Massena 1 405801	52,800	Massena Central Sch	0.00
Massena, NY 13662	Massena Electric Dept	534,536		
	E. Hatfield St.			
	Office & Service Center			
	ACRES 2.40			
	EAST-0356888 NRTH-1792770			
	DEED BOOK 713 PG-00593			
	FULL MARKET VALUE	534,536		
			TOTAL TAX ---	0.00**
*****				

STATE OF NEW YORK  
 COUNTY - St Lawrence  
 SCHOOL - Massena 1  
 TOWN - Massena  
 VILLAGE - Massena  
 SWIS - 405801

2 0 1 5 S C H O O L T A X R O L L  
 WHOLLY EXEMPT SECTION OF THE ROLL - 8  
 OWNERS NAME SEQUENCE  
 UNIFORM PERCENT OF VALUE IS 100.00

TAX MAP PARCEL NUMBER	PROPERTY LOCATION & CLASS	ASSESSMENT	EXEMPTION CODE-----	SCHOOL
CURRENT OWNERS NAME	SCHOOL DISTRICT	LAND	TAX DESCRIPTION	TAXABLE VALUE
CURRENT OWNERS ADDRESS	PARCEL SIZE/GRID COORD	TOTAL	SPECIAL DISTRICTS	TAX AMOUNT
*****				
555.009-20-1	Special Franchise Inside			555.009-20-1
Massena Electric Dept	861 Elec & gas		Town Owned 13500	ACCT 5-600- 6
PO Box 209	Massena 1 405801	0	Massena Central Sch	
Massena, NY 13662	Massena Electric Dept	124,960		
	Special Franchise			
	Public Row/spec Franchise			
	FULL MARKET VALUE	124,960		
			TOTAL TAX ---	0.00**
*****				
9.067-7-10	9 Laurel Ave			9.067-7-10
Massena Housing Authority	652 Govt bldgs		Town Owned 13500	ACCT 8-607- 1
20 Robinson Rd	Massena 1 405801	14,500	Massena Central Sch	
Massena, NY 13662	Lts 43-45,53-56,61&64-67	4965,700		
	Senior (100 Unit) Housing			
	Laurel Terrace Apts			
	FRNT 220.00 DPTH			
	ACRES 1.90			
	EAST-0355707 NRTH-1796330			
	DEED BOOK 799 PG-00527			
	FULL MARKET VALUE	4965,700		
			TOTAL TAX ---	0.00**
*****				
9.067-7-39	1 Grassmere Ter			9.067-7-39
Massena Housing Authority	633 Aged - home		Housing Au 18100	ACCT 8-618-1.2
55 Victory Rd	Massena 1 405801	37,800	Massena Central Sch	
Massena, NY 13662	Exempt	1805,200		
	Lots 57-58-59-60-68			
	50 Unit 5 Story Apt Bldg			
	FRNT 195.00 DPTH 270.00			
	EAST-0355772 NRTH-1795988			
	DEED BOOK 978 PG-00705			
	FULL MARKET VALUE	1805,200		
			TOTAL TAX ---	0.00**
*****				
10.061-2-5.1	Victory Rd			10.061-2-5.1
Massena Housing Authority	652 Govt bldgs		Housing Au 18100	ACCT 8-198- 8.1
20 Robinson Rd	Massena 1 405801	24,700	Massena Central Sch	
Massena, NY 13662	Elderly Housing 16 Units	451,000		
	ACRES 4.30			
	EAST-0360998 NRTH-1796333			
	DEED BOOK 00971 PG-00127			
	FULL MARKET VALUE	451,000		
			TOTAL TAX ---	0.00**
*****				

STATE OF NEW YORK  
 COUNTY - St Lawrence  
 SCHOOL - Massena 1  
 TOWN - Massena  
 VILLAGE - Massena  
 SWIS - 405801

2 0 1 5 S C H O O L T A X R O L L  
 WHOLLY EXEMPT SECTION OF THE ROLL - 8  
 OWNERS NAME SEQUENCE  
 UNIFORM PERCENT OF VALUE IS 100.00

PAGE 2335  
 VALUATION DATE-JUL 01, 2014  
 TAXABLE STATUS DATE-MAR 01, 2015

TAX MAP PARCEL NUMBER	PROPERTY LOCATION & CLASS	ASSESSMENT	EXEMPTION CODE-----	SCHOOL
CURRENT OWNERS NAME	SCHOOL DISTRICT	LAND	TAX DESCRIPTION	TAXABLE VALUE
CURRENT OWNERS ADDRESS	PARCEL SIZE/GRID COORD	TOTAL	SPECIAL DISTRICTS	TAX AMOUNT
*****				
10.061-2-5.2	20 Robinson Rd 652 Govt bldgs		Housing Au 18100	292,300
Massena Housing Authority	Massena 1 405801	22,100	Massena Central Sch	0.00
PO Box 518	Massena	292,300		
Massena, NY 13662	Housing Authority Administration Building ACRES 3.00 EAST-0360767 NRTH-1796474 DEED BOOK 00912 PG-00923 FULL MARKET VALUE	292,300		
TOTAL TAX ---				0.00**
*****				
10.061-2-5.3	Perkins Rd 652 Govt bldgs		Housing Au 18100	961,600
Massena Housing Authority	Massena 1 405801	13,800	Massena Central Sch	0.00
PO Box 518	4 Low Income Bldgs 25Apts	961,600		
Massena, NY 13662	FRNT 200.00 DPTH 490.00 ACRES 2.60 EAST-0361188 NRTH-1797006 DEED BOOK 00976 PG-00844 FULL MARKET VALUE	961,600		
TOTAL TAX ---				0.00**
*****				
16.027-4-3.1	Commerce Dr 340 Vacant indus		Industrial 18020	31,100
Massena Ind Dev Corp	Massena 1 405801	31,100	Massena Central Sch	0.00
PO Box 284	Parcel No. 7	31,100		
Massena, NY 13662	M.i.d.c. Split 5/2014 LDC FRNT 313.00 DPTH ACRES 3.10 EAST-0355700 NRTH-1790470 DEED BOOK 935 PG-00973 FULL MARKET VALUE	31,100		
TOTAL TAX ---				0.00**
*****				
16.035-1-12	Commerce Dr 340 Vacant indus		Industrial 18020	111,200
Massena Ind Dev Corp	Massena 1 405801	111,200	Massena Central Sch	0.00
PO Box 284	Undeveloped Acreage	111,200		
Massena, NY 13662	M.i.d.c. Vac Land - Wet - Low ACRES 44.60 EAST-0356420 NRTH-1788590 FULL MARKET VALUE	111,200		
TOTAL TAX ---				0.00**
*****				

STATE OF NEW YORK  
 COUNTY - St Lawrence  
 SCHOOL - Massena 1  
 TOWN - Massena  
 VILLAGE - Massena  
 SWIS - 405801

2 0 1 5 S C H O O L T A X R O L L  
 WHOLLY EXEMPT SECTION OF THE ROLL - 8  
 OWNERS NAME SEQUENCE  
 UNIFORM PERCENT OF VALUE IS 100.00

PAGE 2336  
 VALUATION DATE-JUL 01, 2014  
 TAXABLE STATUS DATE-MAR 01, 2015

TAX MAP PARCEL NUMBER	PROPERTY LOCATION & CLASS	ASSESSMENT	EXEMPTION CODE-----	SCHOOL
CURRENT OWNERS NAME	SCHOOL DISTRICT	LAND	TAX DESCRIPTION	TAXABLE VALUE
CURRENT OWNERS ADDRESS	PARCEL SIZE/GRID COORD	TOTAL	SPECIAL DISTRICTS	TAX AMOUNT
*****				16.035-1-13 *****
16.035-1-13	Commerce Dr 340 Vacant indus		Industrial 18020	31,000
Massena Ind Dev Corp	Massena 1 405801	31,000	Massena Central Sch	0.00
PO Box 284	Parcel No. 21	31,000		
Massena, NY 13662	M.i.d.c. Vac (Industrial) Lot ACRES 2.00 EAST-0357038 NRTH-1789473 FULL MARKET VALUE	31,000		
				ACCT 1-202-1.20
TOTAL TAX ---				0.00**
*****				9.059-7-13 *****
9.059-7-13	Center St 330 Vacant comm		Charitable 25130	14,200
Massena Independent	Massena 1 405801	14,200	Massena Central Sch	0.00
Living Center Inc	See Also Deed 1007/658	14,200		
156 Center St	Vacant Lot			
Massena, NY 13662	FRNT 50.00 DPTH 91.00 EAST-0356879 NRTH-1798668 DEED BOOK 1086 PG-148 FULL MARKET VALUE	14,200		
				ACCT 1- 82- 8
TOTAL TAX ---				0.00**
*****				9.059-7-14 *****
9.059-7-14	156 Center St 484 1 use sm bld		Hm Ill Rtd 28540	80,000
Massena Independent	Massena 1 405801	16,800	Massena Central Sch	0.00
Living Center Inc	Mass Ind Liv Center	80,000		
156 Center St	Multiple Use Ofc Bldg			
Massena, NY 13662	FRNT 50.00 DPTH 100.00 EAST-0356929 NRTH-1798677 DEED BOOK 1086 PG-148 FULL MARKET VALUE	80,000		
				ACCT 1-333- 5. 1
TOTAL TAX ---				0.00**
*****				9.058-1-9 *****
9.058-1-9	164 Maple St 484 1 use sm bld		Town Owned 13500	56,000
Massena Memorial Hospital	Massena 1 405801	15,200	Massena Central Sch	0.00
1 Hospital Dr	Exempt Parcel	56,000		
Massena, NY 13662	Massena Mem. Hospital 164 Maple St Ofc. Bldg FRNT 115.00 DPTH 150.00 EAST-0351729 NRTH-1799300 DEED BOOK 2002 PG-17365 FULL MARKET VALUE	56,000		
				ACCT 8-623- 6
TOTAL TAX ---				0.00**
*****				*****

STATE OF NEW YORK  
 COUNTY - St Lawrence  
 SCHOOL - Massena 1  
 TOWN - Massena  
 VILLAGE - Massena  
 SWIS - 405801

2 0 1 5 S C H O O L T A X R O L L  
 WHOLLY EXEMPT SECTION OF THE ROLL - 8  
 OWNERS NAME SEQUENCE  
 UNIFORM PERCENT OF VALUE IS 100.00

PAGE 2337  
 VALUATION DATE-JUL 01, 2014  
 TAXABLE STATUS DATE-MAR 01, 2015

TAX MAP PARCEL NUMBER	PROPERTY LOCATION & CLASS	ASSESSMENT	EXEMPTION CODE-----	SCHOOL
CURRENT OWNERS NAME	SCHOOL DISTRICT	LAND	TAX DESCRIPTION	TAXABLE VALUE
CURRENT OWNERS ADDRESS	PARCEL SIZE/GRID COORD	TOTAL	SPECIAL DISTRICTS	TAX AMOUNT
***** 9.075-7-27.11 *****				
	290 Main St			ACCT 8-606- 1
9.075-7-27.11	642 Health bldg		Town Owned 13500	1445,300
Massena Memorial Hospital	Massena 1 405801	510,000	Massena Central Sch	0.00
1 Hospital Dr	1.003A(D)	1445,300		0.00
Massena, NY 13662	290 MAIN STREET			
	MEDICAL DIALYSIS CENTER			
	FRNT 124.00 DPTH 352.00			
	ACRES 1.00			
	EAST-0355483 NRTH-1794515			
	DEED BOOK 2004 PG-23501			
	FULL MARKET VALUE	1445,300		
			TOTAL TAX ---	0.00**
***** 9.067-3-39 *****				
	41 Glenn St			ACCT 8-615- 4
9.067-3-39	611 Library		Other Non 25300	1379,200
Massena Public Library	Massena 1 405801	42,300	Massena Central Sch	0.00
41 Glenn St	Exempt Town Owned	1379,200		0.00
Massena, NY 13662	Plot Revised 12/2011 LDC			
	Warren Memorial Library			
	FRNT 150.00 DPTH 150.00			
	EAST-0355476 NRTH-1797507			
	DEED BOOK 378 PG-00184			
	FULL MARKET VALUE	1379,200		
			TOTAL TAX ---	0.00**
***** 9.083-4-38 *****				
	72 E Hatfield St			ACCT 1- 87- 6
9.083-4-38	464 Office bldg.		Moral/Ment 25230	312,000
Meals On Wheels Of	Massena 1 405801	29,800	Massena Central Sch	0.00
Massena Inc	Exempt	312,000		0.00
70 E Hatfield Street	Not For Profit Org			
Massena, NY 13662	Meals On Wheels & Tri/res			
	FRNT 126.00 DPTH 232.00			
	EAST-0356876 NRTH-1793094			
	DEED BOOK 1042 PG-00469			
	FULL MARKET VALUE	312,000		
			TOTAL TAX ---	0.00**
*****				

STATE OF NEW YORK  
 COUNTY - St Lawrence  
 SCHOOL - Massena 1  
 TOWN - Massena  
 VILLAGE - Massena  
 SWIS - 405801

2015 SCHOOL TAX ROLL  
 WHOLLY EXEMPT SECTION OF THE ROLL - 8  
 NAME SECTION - M  
 UNIFORM PERCENT OF VALUE IS 100.00

PAGE 2338  
 VALUATION DATE-JUL 01, 2014  
 TAXABLE STATUS DATE-MAR 01, 2015  
 RPS155/V04/L015  
 CURRENT DATE 8/21/2015

\*\*\* SPECIAL DISTRICT SUMMARY \*\*\*

CODE	DISTRICT NAME	TOTAL PARCELS	EXTENSION TYPE	EXTENSION VALUE	AD VALOREM VALUE	EXEMPT AMOUNT	TAXABLE VALUE	TOTAL TAX
------	---------------	---------------	----------------	-----------------	------------------	---------------	---------------	-----------

NO SPECIAL DISTRICTS AT THIS LEVEL

\*\*\* SCHOOL DISTRICT SUMMARY \*\*\*

CODE	DISTRICT NAME	TOTAL PARCELS	ASSESSED LAND	ASSESSED TOTAL	EXEMPT AMOUNT	TOTAL TAXABLE	TOTAL TAX
					----- STAR AMOUNT	----- STAR TAXABLE	
	Massena 1	31	1728,000	45701,118	45701,118		
405801							
	S U B - T O T A L	31	1728,000	45701,118	45701,118		
	S U B - T O T A L (CONT)						
	T O T A L	31	1728,000	45701,118	45701,118		
	T O T A L (CONT)						

\*\*\* SYSTEM CODES SUMMARY \*\*\*

NO SYSTEM EXEMPTIONS AT THIS LEVEL

\*\*\* EXEMPTION SUMMARY \*\*\*

CODE	DESCRIPTION	TOTAL PARCELS	SCHOOL
13500	Town Owned	8	9897,068
13800	SCHOOL 408	2	19247,700
18020	Industrial	3	173,300
18100	Housing Au	4	3510,100
25110	Religious	5	5440,700

STATE OF NEW YORK  
 COUNTY - St Lawrence  
 SCHOOL - Massena 1  
 TOWN - Massena  
 VILLAGE - Massena  
 SWIS - 405801

2 0 1 5 S C H O O L T A X R O L L  
 WHOLLY EXEMPT SECTION OF THE ROLL - 8  
 N A M E S E C T I O N - M  
 UNIFORM PERCENT OF VALUE IS 100.00

PAGE 2339  
 VALUATION DATE-JUL 01, 2014  
 TAXABLE STATUS DATE-MAR 01, 2015  
 RPS155/V04/L015  
 CURRENT DATE 8/21/2015

\*\*\* E X E M P T I O N S U M M A R Y \*\*\*

CODE	DESCRIPTION	TOTAL PARCELS	SCHOOL
25120	Educational	3	5592,850
25130	Charitable	1	14,200
25230	Moral/Ment	1	312,000
25300	Other Non	1	1379,200
25400	Frat Organ	2	54,000
28540	Hm Ill Rtd	1	80,000
	T O T A L	31	45701,118

\*\*\* G R A N D T O T A L S \*\*\*

ROLL SEC	DESCRIPTION	TOTAL PARCELS	ASSESSED LAND	ASSESSED TOTAL	EXEMPT AMOUNT ----- STAR AMOUNT	TOTAL TAXABLE ----- STAR TAXABLE	TAX RATE	TOTAL TAX
	RS 8 TOTAL SPEC DIST TAXES		1728,000	45701,118	45,701,118			
8	WHOLLY EXEMPT	31						

STATE OF NEW YORK  
 COUNTY - St Lawrence  
 SCHOOL - Massena 1  
 TOWN - Massena  
 VILLAGE - Massena  
 SWIS - 405801

2 0 1 5 S C H O O L T A X R O L L  
 WHOLLY EXEMPT SECTION OF THE ROLL - 8  
 OWNERS NAME SEQUENCE  
 UNIFORM PERCENT OF VALUE IS 100.00

PAGE 2340  
 VALUATION DATE-JUL 01, 2014  
 TAXABLE STATUS DATE-MAR 01, 2015

TAX MAP PARCEL NUMBER	PROPERTY LOCATION & CLASS	ASSESSMENT	EXEMPTION CODE-----	SCHOOL
CURRENT OWNERS NAME	SCHOOL DISTRICT	LAND	TAX DESCRIPTION	TAXABLE VALUE
CURRENT OWNERS ADDRESS	PARCEL SIZE/GRID COORD	TOTAL	SPECIAL DISTRICTS	TAX AMOUNT
*****				
9.067-1-7	56-58 Main St		9.067-1-7	*****
New Testament Church	620 Religious		ACCT 1-239- 9	
of Massena, Inc.	Massena 1 405801	20,500	Religious 25110	145,000
PO Box 459	Main Street	145,000	Massena Central Sch	0.00
Massena, NY 13662	New Testament Church			0.00
	Downtown Outreach Center			
	FRNT 43.00 DPTH 95.00			
	EAST-0354915 NRTH-1797615			
	DEED BOOK 1998 PG-14861			
	FULL MARKET VALUE	145,000		
			TOTAL TAX ---	0.00**
*****				
9.050-10-21	105 N Main St		9.050-10-21	*****
New York Conference Assoc.	465 Prof. bldg.		ACCT 1-380- 6	
of Seventh-Day Adventists	Massena 1 405801	26,100	Other Non 25300	121,000
4930 West Seneca Tpke	Lots 1-23-Part Of 24	121,000	Massena Central Sch	0.00
Syracuse, NY 13215	105 N Main St			0.00
	Religious Organization			
	FRNT 98.00 DPTH 150.00			
	EAST-0354115 NRTH-1800192			
	DEED BOOK 2000 PG-15692			
	FULL MARKET VALUE	121,000		
			TOTAL TAX ---	0.00**
*****				
9.051-2-1.1	N. Off Jeff Av (Vac Land)		9.051-2-1.1	*****
New York State Power Authority	323 Vacant rural		Public Aut 12360	10,400
PO Box 700	Massena 1 405801	10,400	Massena Central Sch	0.00
Massena, NY 13662	Pasny Land - Exempt	10,400		
	(fmr. Alcoa Canal Lands)			
	V Land S Bank/power Canal			
	ACRES 1.20			
	EAST-0355915 NRTH-1801953			
	FULL MARKET VALUE	10,400		
			TOTAL TAX ---	0.00**
*****				



STATE OF NEW YORK  
 COUNTY - St Lawrence  
 SCHOOL - Massena 1  
 TOWN - Massena  
 VILLAGE - Massena  
 SWIS - 405801

2 0 1 5 S C H O O L T A X R O L L  
 WHOLLY EXEMPT SECTION OF THE ROLL - 8  
 N A M E S E C T I O N - N  
 UNIFORM PERCENT OF VALUE IS 100.00

PAGE 2341  
 VALUATION DATE-JUL 01, 2014  
 TAXABLE STATUS DATE-MAR 01, 2015  
 RPS155/V04/L015  
 CURRENT DATE 8/21/2015

\*\*\* S P E C I A L D I S T R I C T S U M M A R Y \*\*\*

CODE	DISTRICT NAME	TOTAL PARCELS	EXTENSION TYPE	EXTENSION VALUE	AD VALOREM VALUE	EXEMPT AMOUNT	TAXABLE VALUE	TOTAL TAX
------	---------------	---------------	----------------	-----------------	------------------	---------------	---------------	-----------

NO SPECIAL DISTRICTS AT THIS LEVEL

\*\*\* S C H O O L D I S T R I C T S U M M A R Y \*\*\*

CODE	DISTRICT NAME	TOTAL PARCELS	ASSESSED LAND	ASSESSED TOTAL	EXEMPT AMOUNT	TOTAL TAXABLE	TOTAL TAX
					-----	-----	
					STAR AMOUNT	STAR TAXABLE	

	Massena 1	3	57,000	276,400	276,400		
405801							
	S U B - T O T A L	3	57,000	276,400	276,400		
	S U B - T O T A L (CONT)						
	T O T A L	3	57,000	276,400	276,400		
	T O T A L (CONT)						

\*\*\* S Y S T E M C O D E S S U M M A R Y \*\*\*

NO SYSTEM EXEMPTIONS AT THIS LEVEL

\*\*\* E X E M P T I O N S U M M A R Y \*\*\*

CODE	DESCRIPTION	TOTAL PARCELS	SCHOOL
12360	Public Aut	1	10,400
25110	Religious	1	145,000
25300	Other Non	1	121,000
	T O T A L	3	276,400

STATE OF NEW YORK  
 COUNTY - St Lawrence  
 SCHOOL - Massena 1  
 TOWN - Massena  
 VILLAGE - Massena  
 SWIS - 405801

2 0 1 5 S C H O O L T A X R O L L  
 WHOLLY EXEMPT SECTION OF THE ROLL - 8  
 N A M E S E C T I O N - N  
 UNIFORM PERCENT OF VALUE IS 100.00

PAGE 2342  
 VALUATION DATE-JUL 01, 2014  
 TAXABLE STATUS DATE-MAR 01, 2015  
 RPS155/V04/L015  
 CURRENT DATE 8/21/2015

\*\*\* G R A N D T O T A L S \*\*\*

ROLL SEC	DESCRIPTION	TOTAL PARCELS	ASSESSED LAND	ASSESSED TOTAL	EXEMPT AMOUNT ----- STAR AMOUNT	TOTAL TAXABLE ----- STAR TAXABLE	TAX RATE	TOTAL TAX
	RS 8 TOTAL SPEC DIST TAXES		57,000	276,400	276,400			
8	WHOLLY EXEMPT	3						

STATE OF NEW YORK  
 COUNTY - St Lawrence  
 SCHOOL - Massena 1  
 TOWN - Massena  
 VILLAGE - Massena  
 SWIS - 405801

2 0 1 5 S C H O O L T A X R O L L  
 WHOLLY EXEMPT SECTION OF THE ROLL - 8  
 OWNERS NAME SEQUENCE  
 UNIFORM PERCENT OF VALUE IS 100.00

PAGE 2343  
 VALUATION DATE-JUL 01, 2014  
 TAXABLE STATUS DATE-MAR 01, 2015

TAX MAP PARCEL NUMBER	PROPERTY LOCATION & CLASS	ASSESSMENT	EXEMPTION CODE-----	SCHOOL
CURRENT OWNERS NAME	SCHOOL DISTRICT	LAND	TAX DESCRIPTION	TAXABLE VALUE
CURRENT OWNERS ADDRESS	PARCEL SIZE/GRID COORD	TOTAL	SPECIAL DISTRICTS	TAX AMOUNT
***** 9.049-4-3.1 *****				
9.049-4-3.1	Off Town Line Rd 322 Rural vac>10		Other Non 25300	118,600
Rose Hill Foundation Inc	Massena 1 405801	118,600	Massena Central Sch	0.00
PO Box 5110	Exempt Land	118,600		
Massena, NY 13662	Annexed /Vill Law #3 1999 Vacant Residential Land ACRES 190.10 EAST-0349844 NRTH-1801080 FULL MARKET VALUE	118,600		
TOTAL TAX ---				0.00**
***** 9.049-4-1 *****				
9.049-4-1	100 CR 43 642 Health bldg		Other Non 25300	1607,300
Rose Hill Foundation Inc.	Massena 1 405801	67,400	Massena Central Sch	0.00
PO Box 5110	Revised 1/2014 LDC	1607,300		
Massena, NY 13667-5110	Annexed /Vill Law #3 1999 Rose Hill ACRES 9.00 EAST-0348880 NRTH-1801364 DEED BOOK 1998 PG-14733 FULL MARKET VALUE	1607,300		
TOTAL TAX ---				0.00**
*****				

STATE OF NEW YORK  
 COUNTY - St Lawrence  
 SCHOOL - Massena 1  
 TOWN - Massena  
 VILLAGE - Massena  
 SWIS - 405801

2 0 1 5 S C H O O L T A X R O L L  
 WHOLLY EXEMPT SECTION OF THE ROLL - 8  
 N A M E S E C T I O N - R  
 UNIFORM PERCENT OF VALUE IS 100.00

PAGE 2344  
 VALUATION DATE-JUL 01, 2014  
 TAXABLE STATUS DATE-MAR 01, 2015  
 RPS155/V04/L015  
 CURRENT DATE 8/21/2015

\*\*\* S P E C I A L D I S T R I C T S U M M A R Y \*\*\*

CODE	DISTRICT NAME	TOTAL PARCELS	EXTENSION TYPE	EXTENSION VALUE	AD VALOREM VALUE	EXEMPT AMOUNT	TAXABLE VALUE	TOTAL TAX
------	---------------	---------------	----------------	-----------------	------------------	---------------	---------------	-----------

NO SPECIAL DISTRICTS AT THIS LEVEL

\*\*\* S C H O O L D I S T R I C T S U M M A R Y \*\*\*

CODE	DISTRICT NAME	TOTAL PARCELS	ASSESSED LAND	ASSESSED TOTAL	EXEMPT AMOUNT	TOTAL TAXABLE	TOTAL TAX
					-----	-----	
					STAR AMOUNT	STAR TAXABLE	

	Massena 1	2	186,000	1725,900	1725,900		
405801							
	S U B - T O T A L	2	186,000	1725,900	1725,900		
	S U B - T O T A L (CONT)						
	T O T A L	2	186,000	1725,900	1725,900		
	T O T A L (CONT)						

\*\*\* S Y S T E M C O D E S S U M M A R Y \*\*\*

NO SYSTEM EXEMPTIONS AT THIS LEVEL

\*\*\* E X E M P T I O N S U M M A R Y \*\*\*

CODE	DESCRIPTION	TOTAL PARCELS	SCHOOL
25300	Other Non	2	1725,900
	T O T A L	2	1725,900

STATE OF NEW YORK  
 COUNTY - St Lawrence  
 SCHOOL - Massena 1  
 TOWN - Massena  
 VILLAGE - Massena  
 SWIS - 405801

2 0 1 5 S C H O O L T A X R O L L  
 WHOLLY EXEMPT SECTION OF THE ROLL - 8  
 N A M E S E C T I O N - R  
 UNIFORM PERCENT OF VALUE IS 100.00

PAGE 2345  
 VALUATION DATE-JUL 01, 2014  
 TAXABLE STATUS DATE-MAR 01, 2015  
 RPS155/V04/L015  
 CURRENT DATE 8/21/2015

\*\*\* G R A N D T O T A L S \*\*\*

ROLL SEC	DESCRIPTION	TOTAL PARCELS	ASSESSED LAND	ASSESSED TOTAL	EXEMPT AMOUNT ----- STAR AMOUNT	TOTAL TAXABLE ----- STAR TAXABLE	TAX RATE	TOTAL TAX
	RS 8 TOTAL SPEC DIST TAXES		186,000	1725,900	1,725,900			
8	WHOLLY EXEMPT	2						

STATE OF NEW YORK  
 COUNTY - St Lawrence  
 SCHOOL - Massena 1  
 TOWN - Massena  
 VILLAGE - Massena  
 SWIS - 405801

2 0 1 5 S C H O O L T A X R O L L  
 WHOLLY EXEMPT SECTION OF THE ROLL - 8  
 OWNERS NAME SEQUENCE  
 UNIFORM PERCENT OF VALUE IS 100.00

PAGE 2346  
 VALUATION DATE-JUL 01, 2014  
 TAXABLE STATUS DATE-MAR 01, 2015

TAX MAP PARCEL NUMBER	PROPERTY LOCATION & CLASS	ASSESSMENT	EXEMPTION CODE-----	SCHOOL
CURRENT OWNERS NAME	SCHOOL DISTRICT	LAND	TAX DESCRIPTION	TAXABLE VALUE
CURRENT OWNERS ADDRESS	PARCEL SIZE/GRID COORD	TOTAL	SPECIAL DISTRICTS	TAX AMOUNT
***** 9.058-4-1 *****				
9.058-4-1	Maple St 695 Cemetery		NALL CEM 27350	48,400
Sacred Heart Church	Massena 1 405801	48,400	Massena Central Sch	0.00
212 Main St	Cemetery	48,400		
Massena, NY 13662	Maple Street Wholly Exempt ACRES 11.10 EAST-0352208 NRTH-1798797 DEED BOOK 916 PG-00926 FULL MARKET VALUE	48,400		
TOTAL TAX ---				0.00**
***** 9.067-9-15.12 *****				
9.067-9-15.12	Danforth Pl 330 Vacant comm		Religious 25110	30,900
Sacred Heart Church	Massena 1 405801	30,900	Massena Central Sch	0.00
212 Main St	Former Junior High Track	30,900		
Massena, NY 13662	Exempt Recreation Tract ACRES 2.30 EAST-0354861 NRTH-1796587 DEED BOOK 964 PG-00023 FULL MARKET VALUE	30,900		
TOTAL TAX ---				0.00**
***** 9.075-2-2 *****				
9.075-2-2	212 Main St 620 Religious		Parsonage 21600	450,500
Sacred Heart Church	Massena 1 405801	20,300	Massena Central Sch	0.00
212 Main St	Exempt	450,500		
Massena, NY 13662	Parsonage/rectory Main Street ACRES 1.00 EAST-0355233 NRTH-1795829 DEED BOOK 271 PG-00297 FULL MARKET VALUE	450,500		
TOTAL TAX ---				0.00**
***** 9.075-2-3 *****				
9.075-2-3	Main St 620 Religious		Religious 25110	1348,100
Sacred Heart Church	Massena 1 405801	26,500	Massena Central Sch	0.00
212 Main St	Exempt	1348,100		
Massena, NY 13662	Church Main Street FRNT 99.00 DPTH 220.00 EAST-0355266 NRTH-1795673 DEED BOOK 263 PG-00283 FULL MARKET VALUE	1348,100		
TOTAL TAX ---				0.00**

\*\*\*\*\*

STATE OF NEW YORK  
 COUNTY - St Lawrence  
 SCHOOL - Massena 1  
 TOWN - Massena  
 VILLAGE - Massena  
 SWIS - 405801

2 0 1 5 S C H O O L T A X R O L L  
 WHOLLY EXEMPT SECTION OF THE ROLL - 8  
 OWNERS NAME SEQUENCE  
 UNIFORM PERCENT OF VALUE IS 100.00

PAGE 2347  
 VALUATION DATE-JUL 01, 2014  
 TAXABLE STATUS DATE-MAR 01, 2015

TAX MAP PARCEL NUMBER	PROPERTY LOCATION & CLASS	ASSESSMENT	EXEMPTION CODE-----	SCHOOL
CURRENT OWNERS NAME	SCHOOL DISTRICT	LAND	TAX DESCRIPTION	TAXABLE VALUE
CURRENT OWNERS ADDRESS	PARCEL SIZE/GRID COORD	TOTAL	SPECIAL DISTRICTS	TAX AMOUNT
***** 9.075-2-4 *****				
9.075-2-4	Main St			ACCT 8-621- 7
Sacred Heart Church	620 Religious		Religious 25110	460,200
212 Main St	Massena 1 405801	26,500	Massena Central Sch	0.00
Massena, NY 13662	Exempt	460,200		
	School & Addition			
	Main Street			
	FRNT 99.00 DPTH 220.00			
	EAST-0355285 NRTH-1795571			
	DEED BOOK 271 PG-00298			
	FULL MARKET VALUE	460,200		
			TOTAL TAX ---	0.00**
***** 9.075-2-18 *****				
9.075-2-18	Highland Park			ACCT 8-621- 9
Sacred Heart Church	438 Parking lot		Religious 25110	122,600
212 Main St	Massena 1 405801	20,500	Massena Central Sch	0.00
Massena, NY 13662	Exempt	122,600		
	Lots 7-9-11-13			
	Vac Lots Highland Tract			
	FRNT 240.00 DPTH			
	ACRES 1.10			
	EAST-0355058 NRTH-1795595			
	DEED BOOK 321 PG-00132			
	FULL MARKET VALUE	122,600		
			TOTAL TAX ---	0.00**
***** 9.075-2-19 *****				
9.075-2-19	Highland Park			ACCT 8-621- 8
Sacred Heart Church	620 Religious		Religious 25110	1318,600
212 Main St	Massena 1 405801	31,000	Massena Central Sch	0.00
Massena, NY 13662	Exempt	1318,600		
	Four Vac Lots			
	Highland Ave			
	FRNT 180.00 DPTH 140.00			
	EAST-0354986 NRTH-1795792			
	DEED BOOK 335 PG-00204			
	FULL MARKET VALUE	1318,600		
			TOTAL TAX ---	0.00**
***** 9.075-2-20 *****				
9.075-2-20	188 Main St			ACCT 8-621- 6
Sacred Heart Church	620 Religious		Religious 25110	1556,000
212 Main St	Massena 1 405801	21,800	Massena Central Sch	0.00
Massena, NY 13662	Exempt	1556,000		
	Convent			
	Main Street			
	FRNT 180.00 DPTH 70.00			
	EAST-0355089 NRTH-1795807			
	DEED BOOK 263 PG-00270			
	FULL MARKET VALUE	1556,000		
			TOTAL TAX ---	0.00**

\*\*\*\*\*

STATE OF NEW YORK  
 COUNTY - St Lawrence  
 SCHOOL - Massena 1  
 TOWN - Massena  
 VILLAGE - Massena  
 SWIS - 405801

2 0 1 5 S C H O O L T A X R O L L  
 WHOLLY EXEMPT SECTION OF THE ROLL - 8  
 OWNERS NAME SEQUENCE  
 UNIFORM PERCENT OF VALUE IS 100.00

PAGE 2348  
 VALUATION DATE-JUL 01, 2014  
 TAXABLE STATUS DATE-MAR 01, 2015

TAX MAP PARCEL NUMBER	PROPERTY LOCATION & CLASS	ASSESSMENT	EXEMPTION CODE-----	SCHOOL
CURRENT OWNERS NAME	SCHOOL DISTRICT	LAND	TAX DESCRIPTION	TAXABLE VALUE
CURRENT OWNERS ADDRESS	PARCEL SIZE/GRID COORD	TOTAL	SPECIAL DISTRICTS	TAX AMOUNT
*****				
16.027-4-8	24 Trade Rd			16.027-4-8
St Lawrence County	340 Vacant indus		Industrial 18020	ACCT 1-202-1.15
IDA	Massena 1 405801	30,700	Massena Central Sch	0.00
48 Court St	Parcel No. 12	30,700		
Canton, NY 13617	M.i.d.c.			
	Vac (Industrial) Lot			
	ACRES 2.30 BANK9999902			
	EAST-0356106 NRTH-1789941			
	DEED BOOK 1999 PG-25519			
	FULL MARKET VALUE	30,700		
			TOTAL TAX ---	0.00**
*****				
9.067-8-25	145 Main St			9.067-8-25
St John's Church	620 Religious		Religious 25110	ACCT 8-619- 6
145 Main St	Massena 1 405801	31,000	Massena Central Sch	0.00
Massena, NY 13662	Exempt	265,200		
	Church			
	Main Street			
	FRNT 149.00 DPTH 187.00			
	EAST-0355378 NRTH-1796460			
	DEED BOOK 107A PG-00561			
	FULL MARKET VALUE	265,200		
			TOTAL TAX ---	0.00**
*****				
9.067-8-26	139 Main St			9.067-8-26
St John's Church	620 Religious		Parsonage 21600	ACCT 8-619- 7
135 Main St	Massena 1 405801	20,000	Massena Central Sch	0.00
Massena, NY 13662	Exempt	1067,600		
	Parsonage			
	Main Street			
	FRNT 50.00 DPTH 187.00			
	EAST-0355349 NRTH-1796558			
	DEED BOOK 212 PG-00464			
	FULL MARKET VALUE	1067,600		
			TOTAL TAX ---	0.00**
*****				
9.067-8-27	135 Main St			9.067-8-27
St John's Church	330 Vacant comm		Religious 25110	ACCT 8-619- 8
135 Main St	Massena 1 405801	21,600	Massena Central Sch	0.00
Massena, NY 13662	Exempt-Res	21,600		
	Clara Fuller Est			
	Main Street			
	FRNT 50.00 DPTH 185.00			
	EAST-0355340 NRTH-1796607			
	DEED BOOK 107A PG-00563			
	FULL MARKET VALUE	21,600		
			TOTAL TAX ---	0.00**
*****				



STATE OF NEW YORK  
COUNTY - St Lawrence  
SCHOOL - Massena 1  
TOWN - Massena  
VILLAGE - Massena  
SWIS - 405801

2 0 1 5 S C H O O L T A X R O L L  
WHOLLY EXEMPT SECTION OF THE ROLL - 8  
OWNERS NAME SEQUENCE  
UNIFORM PERCENT OF VALUE IS 100.00

PAGE 2349  
VALUATION DATE-JUL 01, 2014  
TAXABLE STATUS DATE-MAR 01, 2015

TAX MAP PARCEL NUMBER	PROPERTY LOCATION & CLASS	ASSESSMENT	EXEMPTION CODE-----	SCHOOL
CURRENT OWNERS NAME	SCHOOL DISTRICT	LAND	TAX DESCRIPTION	TAXABLE VALUE
CURRENT OWNERS ADDRESS	PARCEL SIZE/GRID COORD	TOTAL	SPECIAL DISTRICTS	TAX AMOUNT
***** 9.068-7-35.2 *****				
30 Bayley Rd				
9.068-7-35.2	620 Religious		Religious 25110	530,600
ST Joseph's Church	Massena 1 405801	23,900	Massena Central Sch	0.00
72 Malby Ave	ACRES 2.80	530,600		
Massena, NY 13662	EAST-0360306 NRTH-1797735			
	FULL MARKET VALUE	530,600		
TOTAL TAX ---				0.00**
***** 9.068-7-35.1 *****				
22 Bayley Rd				
9.068-7-35.1	620 Religious		Religious 25110	305,100
St Josephs Church	Massena 1 405801	32,000	Massena Central Sch	0.00
72 Malby Ave	Lots 1-24 Blk 107	305,100		
Massena, NY 13662	Church/hall & Rectory			
	FRNT 125.00 DPTH 174.00			
	EAST-0360031 NRTH-1797862			
	DEED BOOK 633 PG-00323			
	FULL MARKET VALUE	305,100		
TOTAL TAX ---				0.00**
***** 16.027-4-7 *****				
21 Trade Rd				
16.027-4-7	710 Manufacture		Industrial 18020	415,800
St Lawrence County IDA	Massena 1 405801	31,000	Massena Central Sch	0.00
80 State Highway 310 Ste 6	Parcel No. 18	415,800		
Canton, NY 13617-1436	Massena Industrial Park			
	Michele Audio Bldg			
	ACRES 2.00			
	EAST-0356668 NRTH-1790071			
	DEED BOOK 2011 PG-16014			
	FULL MARKET VALUE	415,800		
TOTAL TAX ---				0.00**
***** 16.035-1-9 *****				
26 Trade Rd				
16.035-1-9	710 Manufacture		Industrial 18020	452,200
St Lawrence County IDA	Massena 1 405801	31,300	Massena Central Sch	0.00
48 Court St	Parcel # 13	452,200		
Canton, NY 13617-1436	M.d.i.c.			
	Lgt Mfg Bldg 20,000 Sf			
	ACRES 2.30 BANK9999902			
	EAST-0356212 NRTH-1789774			
	DEED BOOK 1999 PG-25519			
	FULL MARKET VALUE	452,200		
TOTAL TAX ---				0.00**
*****				

STATE OF NEW YORK  
 COUNTY - St Lawrence  
 SCHOOL - Massena 1  
 TOWN - Massena  
 VILLAGE - Massena  
 SWIS - 405801

2 0 1 5 S C H O O L T A X R O L L  
 WHOLLY EXEMPT SECTION OF THE ROLL - 8  
 OWNERS NAME SEQUENCE  
 UNIFORM PERCENT OF VALUE IS 100.00

PAGE 2350  
 VALUATION DATE-JUL 01, 2014  
 TAXABLE STATUS DATE-MAR 01, 2015

TAX MAP PARCEL NUMBER	PROPERTY LOCATION & CLASS	ASSESSMENT	EXEMPTION CODE-----	SCHOOL
CURRENT OWNERS NAME	SCHOOL DISTRICT	LAND	TAX DESCRIPTION	TAXABLE VALUE
CURRENT OWNERS ADDRESS	PARCEL SIZE/GRID COORD	TOTAL	SPECIAL DISTRICTS	TAX AMOUNT
*****				
16.035-1-15	31 Trade Rd			16.035-1-15 *****
St Lawrence County IDA	710 Manufacture		Industrial 18020	ACCT 1-202-1.22
80 State Highway 310 Ste 6	Massena 1 405801	31,000	Massena Central Sch	0.00
Canton, NY 13617-1436	Parcel #19 Ind. Park	424,700		
	Michele Audio Corp			
	(2) Light Mfg Bldgs			
	ACRES 2.00			
	EAST-0356765 NRTH-1789833			
	DEED BOOK 2011 PG-16014			
	FULL MARKET VALUE	424,700		
			TOTAL TAX ---	0.00**
*****				
9.076-5-33	13 Stephenville St			9.076-5-33 *****
St Lawrence Hostels Inc.	632 Benevolent		Educationa 25120	ACCT 1-148- 9.2
St Lawrence ARC	Massena 1 405801	17,000	Massena Central Sch	0.00
6 Commerce Ln	Exempt	154,700		
Canton, NY 13617	St Law Hostels			
	Residence			
	FRNT 125.00 DPTH 170.00			
	EAST-0359821 NRTH-1795514			
	DEED BOOK 955 PG-00302			
	FULL MARKET VALUE	154,700		
			TOTAL TAX ---	0.00**
*****				
16.035-1-11	50 Trade Rd			16.035-1-11 *****
St Lawrence Hostels Inc.	710 Manufacture		Industrial 18020	ACCT 1-202-1.18
175 Fifth Ave	Massena 1 405801	31,200	Massena Central Sch	0.00
New York, NY 10010	Parcel No.15	394,800		
	M.i.d.c.			
	Light Industrial Bldg			
	ACRES 2.20			
	EAST-0356418 NRTH-1789445			
	DEED BOOK 998 PG-00695			
	FULL MARKET VALUE	394,800		
			TOTAL TAX ---	0.00**
*****				
9.051-4-14	Sycamore St			9.051-4-14 *****
St Mary's Church	438 Parking lot		Religious 25110	ACCT 1-621-3
105 Cornell Ave	Massena 1 405801	7,200	Massena Central Sch	0.00
Massena, NY 13662	Lots 6-7 Blk 25 P.g.r.	30,000		
	Exempt - Church Owned			
	Parking Lot			
	FRNT 100.00 DPTH 150.00			
	EAST-0355965 NRTH-1800163			
	DEED BOOK 721 PG-00370			
	FULL MARKET VALUE	30,000		
			TOTAL TAX ---	0.00**
*****				

STATE OF NEW YORK  
 COUNTY - St Lawrence  
 SCHOOL - Massena 1  
 TOWN - Massena  
 VILLAGE - Massena  
 SWIS - 405801

2 0 1 5 S C H O O L T A X R O L L  
 WHOLLY EXEMPT SECTION OF THE ROLL - 8  
 OWNERS NAME SEQUENCE  
 UNIFORM PERCENT OF VALUE IS 100.00

PAGE 2351  
 VALUATION DATE-JUL 01, 2014  
 TAXABLE STATUS DATE-MAR 01, 2015

TAX MAP PARCEL NUMBER	PROPERTY LOCATION & CLASS	ASSESSMENT	EXEMPTION CODE-----	SCHOOL
CURRENT OWNERS NAME	SCHOOL DISTRICT	LAND	TAX DESCRIPTION	TAXABLE VALUE
CURRENT OWNERS ADDRESS	PARCEL SIZE/GRID COORD	TOTAL	SPECIAL DISTRICTS	TAX AMOUNT
*****				
9.051-4-15	13 Sycamore St		9.051-4-15	*****
St Mary's Church	438 Parking lot		ACCT 1-441-8	
105 Cornell Ave	Massena 1 405801	5,600	Religious 25110	15,000
Massena, NY 13662	Lot 8 Blk 25 P.g.r.	15,000	Massena Central Sch	0.00
	Exempt - Church Owned			0.00
	Parking Lot			
	FRNT 50.00 DPTH 150.00			
	EAST-0355921 NRTH-1800095			
	DEED BOOK 916 PG-00930			
	FULL MARKET VALUE	15,000		
			TOTAL TAX ---	0.00**
*****				
9.051-4-18	105 Cornell Ave		9.051-4-18	*****
St Mary's Church	620 Religious		ACCT 8-620- 6	
11 Sycamore St	Massena 1 405801	5,300	Parsonage 21600	356,900
Massena, NY 13662	Part Lot 2&3 Blk 26	356,900	Massena Central Sch	0.00
	Deeds 231/402,198B/701			0.00
	Parsonage/rectory			
	FRNT 75.00 DPTH 100.00			
	EAST-0355740 NRTH-1800057			
	DEED BOOK 23114 PG-402			
	FULL MARKET VALUE	356,900		
			TOTAL TAX ---	0.00**
*****				
9.051-4-19	Sycamore St		9.051-4-19	*****
St Mary's Church	620 Religious		ACCT 8-621- 2	
11 Sycamore St	Massena 1 405801	11,600	Religious 25110	779,400
Massena, NY 13662	Lots 1-8 & 10-13 Blk 26	779,400	Massena Central Sch	0.00
	P.g.r.			0.00
	St. Marys Church			
	ACRES 1.50			
	EAST-0355619 NRTH-1800074			
	DEED BOOK 206 PG-00161			
	FULL MARKET VALUE	779,400		
			TOTAL TAX ---	0.00**
*****				
9.051-4-31	Sycamore St		9.051-4-31	*****
St Marys Church	620 Religious		ACCT 8-620- 5	
11 Sycamore St	Massena 1 405801	7,600	Religious 25110	640,000
Massena, NY 13662	Exempt	640,000	Massena Central Sch	0.00
	Church			0.00
	Sycamore Street			
	FRNT 100.00 DPTH 175.00			
	EAST-0355857 NRTH-1799993			
	DEED BOOK 721 PG-00370			
	FULL MARKET VALUE	640,000		
			TOTAL TAX ---	0.00**
*****				

STATE OF NEW YORK  
 COUNTY - St Lawrence  
 SCHOOL - Massena 1  
 TOWN - Massena  
 VILLAGE - Massena  
 SWIS - 405801

2 0 1 5 S C H O O L T A X R O L L  
 WHOLLY EXEMPT SECTION OF THE ROLL - 8  
 OWNERS NAME SEQUENCE  
 UNIFORM PERCENT OF VALUE IS 100.00

PAGE 2352  
 VALUATION DATE-JUL 01, 2014  
 TAXABLE STATUS DATE-MAR 01, 2015

TAX MAP PARCEL NUMBER	PROPERTY LOCATION & CLASS	ASSESSMENT	EXEMPTION CODE-----	SCHOOL
CURRENT OWNERS NAME	SCHOOL DISTRICT	LAND	TAX DESCRIPTION	TAXABLE VALUE
CURRENT OWNERS ADDRESS	PARCEL SIZE/GRID COORD	TOTAL	SPECIAL DISTRICTS	TAX AMOUNT
*****				
9.059-3-15	Sycamore St 312 Vac w/imprv		Religious 25110	2,200
St Marys Church	Massena 1 405801	900	Massena Central Sch	0.00
11 Sycamore St	Exempt	2,200		
Massena, NY 13662	Old Convent Lot Garaget FRNT 50.00 DPTH 150.00 EAST-0355773 NRTH-1799824 DEED BOOK 514 PG-00202 FULL MARKET VALUE	2,200		
TOTAL TAX ---				0.00**
*****				
9.051-4-32	Park Ave 330 Vacant comm		Religious 25110	18,000
St Marys Church of Massena	Massena 1 405801	18,000	Massena Central Sch	0.00
11 Sycamore St	Exempt Lot	18,000		
Massena, NY 13662	ACRES 1.50 EAST-0356174 NRTH-1799955 DEED BOOK 696 PG-00342 FULL MARKET VALUE	18,000		
TOTAL TAX ---				0.00**
*****				
16.035-1-14	63 Trade Rd 710 Manufacture		Industrial 18020	465,200
St. Lawrence County	Massena 1 405801	31,000	Massena Central Sch	0.00
IDA	Parcel No. 20	465,200		
48 Court St	st lawco ida			
Canton, NY 13617	LGT. MFG BLDG 24000 SQ FT ACRES 2.00 BANK9999902 EAST-0356893 NRTH-1789676 DEED BOOK 1999 PG-25518 FULL MARKET VALUE	465,200		
TOTAL TAX ---				0.00**
*****				
16.027-4-6.1	11 Trade Rd 710 Manufacture		Industrial 18020	90,800
St. Lawrence County IDA	Massena 1 405801	12,300	Massena Central Sch	0.00
19 Commerce Ln Ste 1	Massena Industrial Park	90,800		
Canton, NY 13617	North 44 Ft Of Lot # 17 5048 Sq Ft At 11 Trade Rd FRNT 44.00 DPTH ACRES 0.41 EAST-0356450 NRTH-1790299 DEED BOOK 2008 PG-20301 FULL MARKET VALUE	90,800		
TOTAL TAX ---				0.00**
*****				

STATE OF NEW YORK  
 COUNTY - St Lawrence  
 SCHOOL - Massena 1  
 TOWN - Massena  
 VILLAGE - Massena  
 SWIS - 405801

2 0 1 5 S C H O O L T A X R O L L  
 WHOLLY EXEMPT SECTION OF THE ROLL - 8  
 OWNERS NAME SEQUENCE  
 UNIFORM PERCENT OF VALUE IS 100.00

PAGE 2353  
 VALUATION DATE-JUL 01, 2014  
 TAXABLE STATUS DATE-MAR 01, 2015

TAX MAP PARCEL NUMBER	PROPERTY LOCATION & CLASS	ASSESSMENT	EXEMPTION CODE-----	SCHOOL
CURRENT OWNERS NAME	SCHOOL DISTRICT	LAND	TAX DESCRIPTION	TAXABLE VALUE
CURRENT OWNERS ADDRESS	PARCEL SIZE/GRID COORD	TOTAL	SPECIAL DISTRICTS	TAX AMOUNT
***** 16.027-4-6.2 *****				
13-17 Trade Rd				
16.027-4-6.2	710 Manufacture		Industrial 18020	375,000
St. Lawrence County IDA	Massena 1 405801	30,600	Massena Central Sch	0.00
19 Commerce Ln Ste 1	Industrial Park	375,000		
Canton, NY 13617	South 172 Ft Lot # 17			
	Farley Windows Usa Bldg			
	FRNT 172.00 DPTH			
	ACRES 1.60			
	EAST-0356598 NRTH-1790225			
	DEED BOOK 2008 PG-20301			
	FULL MARKET VALUE	375,000		
TOTAL TAX ---				0.00**
***** 9.082-5-15 *****				
35 Amherst Rd			ACCT 1-396- 8	
9.082-5-15	210 1 Family Res		Educationa 25120	63,000
St. Lawrence County NYSARC	Massena 1 405801	6,800	Massena Central Sch	0.00
6 Commerce Dr	Exempt Property	63,000		
Canton, NY 13617	Lot 44 Buckeye Tract			
	Residential Home			
	FRNT 65.00 DPTH 125.00			
	EAST-0354144 NRTH-1793374			
	DEED BOOK 2001 PG-1215			
	FULL MARKET VALUE	63,000		
TOTAL TAX ---				0.00**
***** 9.050-1-19.2 *****				
76 Dana St			ACCT 1-74-3.2	
9.050-1-19.2	632 Benevolent		Educationa 25120	420,200
St. Lawrence Hostels Inc.	Massena 1 405801	64,800	Massena Central Sch	0.00
107 Main St	Lots 1-6 & 17-26 Blk R	420,200		
Hermon, NY 13652	Multiple Housing Unit			
	St Lawrence Hostels Inc			
	FRNT 333.10 DPTH			
	ACRES 4.30			
	EAST-0351506 NRTH-1800120			
	DEED BOOK 997 PG-00051			
	FULL MARKET VALUE	420,200		
TOTAL TAX ---				0.00**
***** 9.067-9-11 *****				
128 Main St			ACCT 1-482- 9	
9.067-9-11	620 Religious		Religious 25110	100,000
St. Vincent de Paul Soc.	Massena 1 405801	7,900	Massena Central Sch	0.00
128 Main St	FRNT 59.00 DPTH 220.00	100,000		
Massena, NY 13662	EAST-0355070 NRTH-1796628			
	DEED BOOK 1999 PG-9542			
	FULL MARKET VALUE	100,000		
TOTAL TAX ---				0.00**
*****				

STATE OF NEW YORK  
 COUNTY - St Lawrence  
 SCHOOL - Massena 1  
 TOWN - Massena  
 VILLAGE - Massena  
 SWIS - 405801

2 0 1 5 S C H O O L T A X R O L L  
 WHOLLY EXEMPT SECTION OF THE ROLL - 8  
 OWNERS NAME SEQUENCE  
 UNIFORM PERCENT OF VALUE IS 100.00

PAGE 2354  
 VALUATION DATE-JUL 01, 2014  
 TAXABLE STATUS DATE-MAR 01, 2015

TAX MAP PARCEL NUMBER	PROPERTY LOCATION & CLASS	ASSESSMENT	EXEMPTION CODE-----	SCHOOL
CURRENT OWNERS NAME	SCHOOL DISTRICT	LAND	TAX DESCRIPTION	TAXABLE VALUE
CURRENT OWNERS ADDRESS	PARCEL SIZE/GRID COORD	TOTAL	SPECIAL DISTRICTS	TAX AMOUNT
***** 10.061-3-45 *****				
	225,227 Bayley Rd			ACCT 8-613-8.2
10.061-3-45	632 Benevolent		Hm Ill Rtd 28540	706,100
Sunmount Dev Center	Massena 1 405801	28,300	Massena Central Sch	0.00
225 Bayley Rd	Exempt	706,100		0.00
Massena, NY 13662	N.y. State (Sunmount)			
	Two Residential Homes			
	FRNT 455.00 DPTH 540.00			
	ACRES 4.10			
	EAST-0362391 NRTH-1796214			
	FULL MARKET VALUE	706,100		
TOTAL TAX ---				0.00**
*****				

STATE OF NEW YORK  
 COUNTY - St Lawrence  
 SCHOOL - Massena 1  
 TOWN - Massena  
 VILLAGE - Massena  
 SWIS - 405801

2 0 1 5 S C H O O L T A X R O L L  
 WHOLLY EXEMPT SECTION OF THE ROLL - 8  
 N A M E S E C T I O N - S  
 UNIFORM PERCENT OF VALUE IS 100.00

PAGE 2355  
 VALUATION DATE-JUL 01, 2014  
 TAXABLE STATUS DATE-MAR 01, 2015  
 RPS155/V04/L015  
 CURRENT DATE 8/21/2015

\*\*\* S P E C I A L D I S T R I C T S U M M A R Y \*\*\*

CODE	DISTRICT NAME	TOTAL PARCELS	EXTENSION TYPE	EXTENSION VALUE	AD VALOREM VALUE	EXEMPT AMOUNT	TAXABLE VALUE	TOTAL TAX
------	---------------	---------------	----------------	-----------------	------------------	---------------	---------------	-----------

NO SPECIAL DISTRICTS AT THIS LEVEL

\*\*\* S C H O O L D I S T R I C T S U M M A R Y \*\*\*

CODE	DISTRICT NAME	TOTAL PARCELS	ASSESSED LAND	ASSESSED TOTAL	EXEMPT AMOUNT	TOTAL TAXABLE	TOTAL TAX
					----- STAR AMOUNT	----- STAR TAXABLE	

	Massena 1	33	764,500	13460,100	13460,100		
405801							
	S U B - T O T A L	33	764,500	13460,100	13460,100		
	S U B - T O T A L (CONT)						
	T O T A L	33	764,500	13460,100	13460,100		
	T O T A L (CONT)						

\*\*\* S Y S T E M C O D E S S U M M A R Y \*\*\*

NO SYSTEM EXEMPTIONS AT THIS LEVEL

\*\*\* E X E M P T I O N S U M M A R Y \*\*\*

CODE	DESCRIPTION	TOTAL PARCELS	SCHOOL
18020	Industrial	8	2649,200
21600	Parsonage	3	1875,000
25110	Religious	17	7543,500
25120	Educational	3	637,900
27350	NALL CEM	1	48,400

STATE OF NEW YORK  
 COUNTY - St Lawrence  
 SCHOOL - Massena 1  
 TOWN - Massena  
 VILLAGE - Massena  
 SWIS - 405801

2 0 1 5 S C H O O L T A X R O L L  
 WHOLLY EXEMPT SECTION OF THE ROLL - 8  
 N A M E S E C T I O N - S  
 UNIFORM PERCENT OF VALUE IS 100.00

PAGE 2356  
 VALUATION DATE-JUL 01, 2014  
 TAXABLE STATUS DATE-MAR 01, 2015  
 RPS155/V04/L015  
 CURRENT DATE 8/21/2015

\*\*\* E X E M P T I O N S U M M A R Y \*\*\*

CODE	DESCRIPTION	TOTAL PARCELS	SCHOOL
28540	Hm Ill Rtd	1	706,100
	T O T A L	33	13460,100

\*\*\* G R A N D T O T A L S \*\*\*

ROLL SEC	DESCRIPTION	TOTAL PARCELS	ASSESSED LAND	ASSESSED TOTAL	EXEMPT AMOUNT	TOTAL TAXABLE	TAX RATE	TOTAL TAX
					----- STAR AMOUNT	----- STAR TAXABLE		
8	RS 8 TOTAL SPEC DIST TAXES WHOLLY EXEMPT	33	764,500	13460,100	13,460,100			



STATE OF NEW YORK  
 COUNTY - St Lawrence  
 SCHOOL - Massena 1  
 TOWN - Massena  
 VILLAGE - Massena  
 SWIS - 405801

2 0 1 5 S C H O O L T A X R O L L  
 WHOLLY EXEMPT SECTION OF THE ROLL - 8  
 OWNERS NAME SEQUENCE  
 UNIFORM PERCENT OF VALUE IS 100.00

PAGE 2357  
 VALUATION DATE-JUL 01, 2014  
 TAXABLE STATUS DATE-MAR 01, 2015

TAX MAP PARCEL NUMBER	PROPERTY LOCATION & CLASS	ASSESSMENT	EXEMPTION CODE-----	SCHOOL
CURRENT OWNERS NAME	SCHOOL DISTRICT	LAND	TAX DESCRIPTION	TAXABLE VALUE
CURRENT OWNERS ADDRESS	PARCEL SIZE/GRID COORD	TOTAL	SPECIAL DISTRICTS	TAX AMOUNT
***** 9.075-2-5 *****				
	214,216 Main St		ACCT 1-241-3	
9.075-2-5	330 Vacant comm		Religious 25110	19,600
The Church of the SacredHeart	Massena 1 405801	19,600	Massena Central Sch	0.00
212 Main St	Main Street	19,600		
Massena, NY 13662	Res Demolition Summer			
	Vacant Commercial Lot			
	FRNT 50.00 DPTH 220.00			
	EAST-0355303 NRTH-1795501			
	DEED BOOK 2006 PG-4029			
	FULL MARKET VALUE	19,600		
			TOTAL TAX ---	0.00**
***** 9.050-2-1.12 *****				
	210 N Main St			
9.050-2-1.12	453 Large retail		Religious 25110	420,600
The Salvation Army	Massena 1 405801	47,600	Massena Central Sch	0.00
440 West Nyack Rd	Drugstore	420,600		
West Nyack, NY 10904	Northview (.66 A) Tract			
	Kinney Drugstore N Mai			
	FRNT 118.52 DPTH			
	ACRES 0.66			
	EAST-0353206 NRTH-1801690			
	DEED BOOK 2009 PG-21208			
	FULL MARKET VALUE	420,600		
			TOTAL TAX ---	0.00**
***** 9.074-10-4 *****				
	62 Prospect Ave		ACCT 1-403- 7	
9.074-10-4	210 1 Family Res		Parsonage 21600	108,000
The Salvation Army	Massena 1 405801	23,000	Massena Central Sch	0.00
A New York Corporation	Lot 5 Blk 331	108,000		
440 West Nyack Rd	Prospect Heights			
West Nyack, NY 10994-1739	Residence One Family			
	FRNT 70.00 DPTH 141.00			
	EAST-0353820 NRTH-1794969			
	DEED BOOK 1998 PG-7678			
	FULL MARKET VALUE	108,000		
			TOTAL TAX ---	0.00**
***** 10.061-2-3.1 *****				
	Victory Rd		ACCT 8-624- 3.1	
10.061-2-3.1	330 Vacant comm		Religious 25110	21,000
The Salvation Army	Massena 1 405801	21,000	Massena Central Sch	0.00
120 West 14Th St	Sal Arm/rec Center	21,000		
New York, NY 10000	FRNT 507.00 DPTH			
	ACRES 3.40			
	EAST-0361450 NRTH-1796801			
	DEED BOOK 888 PG-00800			
	FULL MARKET VALUE	21,000		
			TOTAL TAX ---	0.00**

\*\*\*\*\*

STATE OF NEW YORK  
 COUNTY - St Lawrence  
 SCHOOL - Massena 1  
 TOWN - Massena  
 VILLAGE - Massena  
 SWIS - 405801

2 0 1 5 S C H O O L T A X R O L L  
 WHOLLY EXEMPT SECTION OF THE ROLL - 8  
 OWNERS NAME SEQUENCE  
 UNIFORM PERCENT OF VALUE IS 100.00

PAGE 2358  
 VALUATION DATE-JUL 01, 2014  
 TAXABLE STATUS DATE-MAR 01, 2015

TAX MAP PARCEL NUMBER	PROPERTY LOCATION & CLASS	ASSESSMENT	EXEMPTION CODE-----	SCHOOL
CURRENT OWNERS NAME	SCHOOL DISTRICT	LAND	TAX DESCRIPTION	TAXABLE VALUE
CURRENT OWNERS ADDRESS	PARCEL SIZE/GRID COORD	TOTAL	SPECIAL DISTRICTS	TAX AMOUNT
***** 9.049-3-1.2 *****				
9.049-3-1.2	Hospital Dr 311 Res vac land		Town Owned 13500	23,400
Town of Massena	Massena 1 405801	23,400	Massena Central Sch	0.00
60 Main St	N End Hospital Dr	23,400		
Massena, NY 13662	ACRES 2.10 EAST-0351099 NRTH-1800098 DEED BOOK 1998 PG-17374 FULL MARKET VALUE	23,400		
TOTAL TAX ---				0.00**
***** 9.051-6-41 *****				
9.051-6-41	Beach St 695 Cemetery		Town Owned 13500	20,000
Town of Massena	Massena 1 405801	20,000	Massena Central Sch	0.00
Supervisor's Office	CEMETERY EXEMPT	20,000		
60 Main St	TOWN OWNED CEMETERY			
Massena, NY 13662	BEACH STREET CEMETERY FRNT 132.00 DPTH 315.00 EAST-0354666 NRTH-1800093 FULL MARKET VALUE	20,000		
TOTAL TAX ---				0.00**
***** 9.057-2-6.11 *****				
9.057-2-6.11	1, 15, 17 Hospital Dr 641 Hospital		Town Owned 13500	9470,600
Town Of Massena	Massena 1 405801	95,000	Massena Central Sch	0.00
Attn: Town Clerk	Massena Mem Hospital	9470,600		
60 Main St Town Hall	Hospital & 2 Med Ofc Bldg			
Massena, NY 13662	ACRES 7.00 EAST-0350854 NRTH-1799480 DEED BOOK 335 FULL MARKET VALUE	9470,600		
TOTAL TAX ---				0.00**
***** 9.057-2-7.1 *****				
9.057-2-7.1	184 & 182 Maple St 311 Res vac land		Town Owned 13500	13,100
Town of Massena	Massena 1 405801	13,100	Massena Central Sch	0.00
Massena Memorial Hospital	Lots 8P & 9 Newton Estate	13,100		
1 Hospital Dr	0.357A(d) **NOTES**			
Massena, NY 13662	137x120x122x121 FRNT 137.00 DPTH 120.00 EAST-0350677 NRTH-1799026 DEED BOOK 2006 PG-2827 FULL MARKET VALUE	13,100		
TOTAL TAX ---				0.00**

STATE OF NEW YORK  
 COUNTY - St Lawrence  
 SCHOOL - Massena 1  
 TOWN - Massena  
 VILLAGE - Massena  
 SWIS - 405801

2 0 1 5 S C H O O L T A X R O L L  
 WHOLLY EXEMPT SECTION OF THE ROLL - 8  
 OWNERS NAME SEQUENCE  
 UNIFORM PERCENT OF VALUE IS 100.00

TAX MAP PARCEL NUMBER	PROPERTY LOCATION & CLASS	ASSESSMENT	EXEMPTION CODE-----	SCHOOL
CURRENT OWNERS NAME	SCHOOL DISTRICT	LAND	TAX DESCRIPTION	TAXABLE VALUE
CURRENT OWNERS ADDRESS	PARCEL SIZE/GRID COORD	TOTAL	SPECIAL DISTRICTS	TAX AMOUNT
***** 9.057-2-41 *****				
9.057-2-41	Maple St 311 Res vac land		Town Owned 13500	2,400
Town of Massena	Massena 1 405801	2,400	Massena Central Sch	0.00
Town Clerk	Exempt Town Owned V Land	2,400		
60 Main St	Newton Estate Subbdv			
Massena, NY 13662	Aka Dickens Paper St ACRES 1.20 EAST-0350630 NRTH-1799326 DEED BOOK 1095 PG-668 FULL MARKET VALUE	2,400		
TOTAL TAX ---				0.00**
***** 9.059-9-44 *****				
9.059-9-44	Center St 330 Vacant comm - WTRFNT		Town Owned 13500	14,500
Town Of Massena	Massena 1 405801	14,500	Massena Central Sch	0.00
Attn: Town Clerks Office	Town Lot Exempt	14,500		
Town Hall	Center St			
60 Main St	Riverfront Vacant Lot			
Massena, NY 13662	FRNT 192.00 DPTH ACRES 0.35 EAST-0355018 NRTH-1798659 FULL MARKET VALUE	14,500		
TOTAL TAX ---				0.00**
***** 9.067-1-8 *****				
9.067-1-8	60 Main St 652 Govt bldgs		Town Owned 13500	993,600
Town Of Massena	Massena 1 405801	63,800	Massena Central Sch	0.00
Supervisor's Office	Exempt - Town Owned	993,600		
60 Main St	Location Main Street			
Massena, NY 13662	Town Hall Building FRNT 60.00 DPTH 195.00 EAST-0354884 NRTH-1797560 DEED BOOK 886 PG-00540 FULL MARKET VALUE	993,600		
TOTAL TAX ---				0.00**
***** 9.067-1-36 *****				
9.067-1-36	Main St 653 Govt pk lot		Town Owned 13500	68,700
Town Of Massena	Massena 1 405801	31,900	Massena Central Sch	0.00
Town Clerk	Exempt- Town Owned	68,700		
60 Main St	Located Adjacent Twm Hall			
Massena, NY 13662	Town Hall Parking Lot FRNT 60.00 DPTH 195.00 EAST-0354894 NRTH-1797500 FULL MARKET VALUE	68,700		
TOTAL TAX ---				0.00**
*****				

STATE OF NEW YORK  
 COUNTY - St Lawrence  
 SCHOOL - Massena 1  
 TOWN - Massena  
 VILLAGE - Massena  
 SWIS - 405801

2 0 1 5 S C H O O L T A X R O L L  
 WHOLLY EXEMPT SECTION OF THE ROLL - 8  
 OWNERS NAME SEQUENCE  
 UNIFORM PERCENT OF VALUE IS 100.00

PAGE 2360  
 VALUATION DATE-JUL 01, 2014  
 TAXABLE STATUS DATE-MAR 01, 2015

TAX MAP PARCEL NUMBER	PROPERTY LOCATION & CLASS	ASSESSMENT	EXEMPTION CODE-----	SCHOOL
CURRENT OWNERS NAME	SCHOOL DISTRICT	LAND	TAX DESCRIPTION	TAXABLE VALUE
CURRENT OWNERS ADDRESS	PARCEL SIZE/GRID COORD	TOTAL	SPECIAL DISTRICTS	TAX AMOUNT
***** 9.067-13-4.1 *****				
	200 E Orvis St			ACCT 8-610- 4
9.067-13-4.1	681 Culture bldg		Town Owned 13500	278,400
Town Of Massena	Massena 1 405801	17,600	Massena Central Sch	0.00
Attn: Town Clerk	Exempt - Town Owned	278,400		0.00
Town Hall	3/07 Merged Town Lots			
60 Main St	Massena Museum			
Massena, NY 13662	FRNT 150.00 DPTH			
	ACRES 2.00			
	EAST-0357302 NRTH-1797490			
	DEED BOOK 830 PG-00027			
	FULL MARKET VALUE	278,400		
TOTAL TAX ---				0.00**
***** 9.084-2-48 *****				
	S Racq Rd			
9.084-2-48	323 Vacant rural		Town Owned 13500	12,700
Town of Massena	Massena 1 405801	12,700	Massena Central Sch	0.00
Town Hall	Exempt-Town Owned	12,700		0.00
60 Main St	Located Rear Town Barn			
Massena, NY 13662	Vacant Land			
	FRNT 60.00 DPTH 110.00			
	ACRES 5.10			
	EAST-0360526 NRTH-1792746			
	FULL MARKET VALUE	12,700		
TOTAL TAX ---				0.00**
***** 10.053-1-6 *****				
	341 E Orvis St			ACCT 1- 54- 9
10.053-1-6	484 1 use sm bld		Town Owned 13500	1200,000
Town of Massena	Massena 1 405801	300,000	Massena Central Sch	0.00
Supervisor's Office	Town Massena -Exempt	1200,000		0.00
60 Main St	341 E Orvis Street			
Massena, NY 13662	Massena Rescue Squad Bldg			
	FRNT 200.00 DPTH 425.00			
	ACRES 2.00			
	EAST-0360725 NRTH-1798957			
	DEED BOOK 2005 PG-2878			
	FULL MARKET VALUE	1200,000		
TOTAL TAX ---				0.00**
***** 10.053-1-28.21 *****				
	Cummings St			ACCT 1-544- 8.2
10.053-1-28.21	311 Res vac land		Town Owned 13500	2,000
Town of Massena	Massena 1 405801	2,000	Massena Central Sch	0.00
Attn: Town Clerk	FRNT 50.00 DPTH 200.00	2,000		0.00
60 Main St	EAST-0360600 NRTH-1799070			
Massena, NY 13662	DEED BOOK 2005 PG-21006			
	FULL MARKET VALUE	2,000		
TOTAL TAX ---				0.00**

STATE OF NEW YORK  
 COUNTY - St Lawrence  
 SCHOOL - Massena 1  
 TOWN - Massena  
 VILLAGE - Massena  
 SWIS - 405801

2 0 1 5 S C H O O L T A X R O L L  
 WHOLLY EXEMPT SECTION OF THE ROLL - 8  
 OWNERS NAME SEQUENCE  
 UNIFORM PERCENT OF VALUE IS 100.00

PAGE 2361  
 VALUATION DATE-JUL 01, 2014  
 TAXABLE STATUS DATE-MAR 01, 2015

TAX MAP PARCEL NUMBER	PROPERTY LOCATION & CLASS	ASSESSMENT	EXEMPTION CODE-----	SCHOOL
CURRENT OWNERS NAME	SCHOOL DISTRICT	LAND	TAX DESCRIPTION	TAXABLE VALUE
CURRENT OWNERS ADDRESS	PARCEL SIZE/GRID COORD	TOTAL	SPECIAL DISTRICTS	TAX AMOUNT
***** 9.057-3-18.12 *****				
9.057-3-18.12	181 Maple St		Wholly Exe 50000	895,000
Town of Massena/MMH	642 Health bldg	125,000	Massena Central Sch	0.00
1 Hospital Dr	Massena 1 405801	895,000		0.00
Massena, NY 13662-1056	Created 1/2008 LDC			
	Strack Survey 12/2007			
	21.3A(D)			
	FRNT 1178.00 DPTH			
	ACRES 21.30			
	EAST-0350477 NRTH-1798353			
	DEED BOOK 2008 PG-1152			
	FULL MARKET VALUE	895,000		
TOTAL TAX ---				0.00**
*****				

STATE OF NEW YORK  
 COUNTY - St Lawrence  
 SCHOOL - Massena 1  
 TOWN - Massena  
 VILLAGE - Massena  
 SWIS - 405801

2 0 1 5 S C H O O L T A X R O L L  
 WHOLLY EXEMPT SECTION OF THE ROLL - 8  
 N A M E S E C T I O N - T  
 UNIFORM PERCENT OF VALUE IS 100.00

PAGE 2362  
 VALUATION DATE-JUL 01, 2014  
 TAXABLE STATUS DATE-MAR 01, 2015  
 RPS155/V04/L015  
 CURRENT DATE 8/21/2015

\*\*\* S P E C I A L D I S T R I C T S U M M A R Y \*\*\*

CODE	DISTRICT NAME	TOTAL PARCELS	EXTENSION TYPE	EXTENSION VALUE	AD VALOREM VALUE	EXEMPT AMOUNT	TAXABLE VALUE	TOTAL TAX
------	---------------	---------------	----------------	-----------------	------------------	---------------	---------------	-----------

NO SPECIAL DISTRICTS AT THIS LEVEL

\*\*\* S C H O O L D I S T R I C T S U M M A R Y \*\*\*

CODE	DISTRICT NAME	TOTAL PARCELS	ASSESSED LAND	ASSESSED TOTAL	EXEMPT AMOUNT	TOTAL TAXABLE	TOTAL TAX
					----- STAR AMOUNT	----- STAR TAXABLE	
	Massena 1	17	832,600	13563,600	13563,600		
405801							
	S U B - T O T A L	17	832,600	13563,600	13563,600		
	S U B - T O T A L (CONT)						
	T O T A L	17	832,600	13563,600	13563,600		
	T O T A L (CONT)						

\*\*\* S Y S T E M C O D E S S U M M A R Y \*\*\*

CODE	DESCRIPTION	TOTAL PARCELS	SCHOOL
50000	Wholly Exe	1	895,000
	T O T A L	1	895,000

STATE OF NEW YORK  
 COUNTY - St Lawrence  
 SCHOOL - Massena 1  
 TOWN - Massena  
 VILLAGE - Massena  
 SWIS - 405801

2 0 1 5 S C H O O L T A X R O L L  
 WHOLLY EXEMPT SECTION OF THE ROLL - 8  
 N A M E S E C T I O N - T  
 UNIFORM PERCENT OF VALUE IS 100.00

PAGE 2363  
 VALUATION DATE-JUL 01, 2014  
 TAXABLE STATUS DATE-MAR 01, 2015  
 RPS155/V04/L015  
 CURRENT DATE 8/21/2015

\*\*\* E X E M P T I O N S U M M A R Y \*\*\*

CODE	DESCRIPTION	TOTAL PARCELS	SCHOOL
13500	Town Owned	12	12099,400
21600	Parsonage	1	108,000
25110	Religious	3	461,200
	T O T A L	16	12668,600

\*\*\* G R A N D T O T A L S \*\*\*

ROLL SEC	DESCRIPTION	TOTAL PARCELS	ASSESSED LAND	ASSESSED TOTAL	EXEMPT AMOUNT ----- STAR AMOUNT	TOTAL TAXABLE ----- STAR TAXABLE	TAX RATE	TOTAL TAX
	RS 8 TOTAL		832,600	13563,600	13,563,600			
8	SPEC DIST TAXES WHOLLY EXEMPT	17						

STATE OF NEW YORK  
 COUNTY - St Lawrence  
 SCHOOL - Massena 1  
 TOWN - Massena  
 VILLAGE - Massena  
 SWIS - 405801

2 0 1 5 S C H O O L T A X R O L L  
 WHOLLY EXEMPT SECTION OF THE ROLL - 8  
 OWNERS NAME SEQUENCE  
 UNIFORM PERCENT OF VALUE IS 100.00

PAGE 2364  
 VALUATION DATE-JUL 01, 2014  
 TAXABLE STATUS DATE-MAR 01, 2015

TAX MAP PARCEL NUMBER	PROPERTY LOCATION & CLASS	ASSESSMENT	EXEMPTION CODE-----	SCHOOL
CURRENT OWNERS NAME	SCHOOL DISTRICT	LAND	TAX DESCRIPTION	TAXABLE VALUE
CURRENT OWNERS ADDRESS	PARCEL SIZE/GRID COORD	TOTAL	SPECIAL DISTRICTS	TAX AMOUNT
***** 9.067-9-8 *****				
	100 Main St			ACCT 8-605- 2
9.067-9-8	652 Govt bldgs		US Governm 14100	493,000
U.S. Govt.	Massena 1 405801	32,900	Massena Central Sch	0.00
100 Main St	Post Office Main St	493,000		
Massena, NY 13662	FRNT 164.00 DPTH 191.00			
	EAST-0355024 NRTH-1796862			
	DEED BOOK 786 PG-00136			
	FULL MARKET VALUE	493,000		
			TOTAL TAX ---	0.00**
***** 9.066-1-54 *****				
	180 Andrews St			ACCT 8-623- 7
9.066-1-54	652 Govt bldgs		US Governm 14100	2537,500
US Government	Massena 1 405801	64,430	Massena Central Sch	0.00
180 Andrews St	Office Bldg.	2537,500		
Massena, NY 13662	ACRES 7.10			
	EAST-0352436 NRTH-1797054			
	DEED BOOK 363 PG-00286			
	FULL MARKET VALUE	2537,500		
			TOTAL TAX ---	0.00**
*****				



STATE OF NEW YORK  
 COUNTY - St Lawrence  
 SCHOOL - Massena 1  
 TOWN - Massena  
 VILLAGE - Massena  
 SWIS - 405801

2015 SCHOOL TAX ROLL  
 WHOLLY EXEMPT SECTION OF THE ROLL - 8  
 NAME SECTION - U  
 UNIFORM PERCENT OF VALUE IS 100.00

PAGE 2365  
 VALUATION DATE-JUL 01, 2014  
 TAXABLE STATUS DATE-MAR 01, 2015  
 RPS155/V04/L015  
 CURRENT DATE 8/21/2015

\*\*\* SPECIAL DISTRICT SUMMARY \*\*\*

CODE	DISTRICT NAME	TOTAL PARCELS	EXTENSION TYPE	EXTENSION VALUE	AD VALOREM VALUE	EXEMPT AMOUNT	TAXABLE VALUE	TOTAL TAX
------	---------------	---------------	----------------	-----------------	------------------	---------------	---------------	-----------

NO SPECIAL DISTRICTS AT THIS LEVEL

\*\*\* SCHOOL DISTRICT SUMMARY \*\*\*

CODE	DISTRICT NAME	TOTAL PARCELS	ASSESSED LAND	ASSESSED TOTAL	EXEMPT AMOUNT	TOTAL TAXABLE	TOTAL TAX
					----- STAR AMOUNT	----- STAR TAXABLE	
	Massena 1	2	97,330	3030,500	3030,500		
405801							
	S U B - T O T A L	2	97,330	3030,500	3030,500		
	S U B - T O T A L (CONT)						
	T O T A L	2	97,330	3030,500	3030,500		
	T O T A L (CONT)						

\*\*\* SYSTEM CODES SUMMARY \*\*\*

NO SYSTEM EXEMPTIONS AT THIS LEVEL

\*\*\* EXEMPTION SUMMARY \*\*\*

CODE	DESCRIPTION	TOTAL PARCELS	SCHOOL
14100	US Governm	2	3030,500
	T O T A L	2	3030,500

STATE OF NEW YORK  
 COUNTY - St Lawrence  
 SCHOOL - Massena 1  
 TOWN - Massena  
 VILLAGE - Massena  
 SWIS - 405801

2 0 1 5 S C H O O L T A X R O L L  
 WHOLLY EXEMPT SECTION OF THE ROLL - 8  
 N A M E S E C T I O N - U  
 UNIFORM PERCENT OF VALUE IS 100.00

PAGE 2366  
 VALUATION DATE-JUL 01, 2014  
 TAXABLE STATUS DATE-MAR 01, 2015  
 RPS155/V04/L015  
 CURRENT DATE 8/21/2015

\*\*\* G R A N D T O T A L S \*\*\*

ROLL SEC	DESCRIPTION	TOTAL PARCELS	ASSESSED LAND	ASSESSED TOTAL	EXEMPT AMOUNT ----- STAR AMOUNT	TOTAL TAXABLE ----- STAR TAXABLE	TAX RATE	TOTAL TAX
	RS 8 TOTAL SPEC DIST TAXES		97,330	3030,500	3,030,500			
8	WHOLLY EXEMPT	2						

STATE OF NEW YORK  
 COUNTY - St Lawrence  
 SCHOOL - Massena 1  
 TOWN - Massena  
 VILLAGE - Massena  
 SWIS - 405801

2 0 1 5 S C H O O L T A X R O L L  
 WHOLLY EXEMPT SECTION OF THE ROLL - 8  
 OWNERS NAME SEQUENCE  
 UNIFORM PERCENT OF VALUE IS 100.00

PAGE 2367  
 VALUATION DATE-JUL 01, 2014  
 TAXABLE STATUS DATE-MAR 01, 2015

TAX MAP PARCEL NUMBER	PROPERTY LOCATION & CLASS	ASSESSMENT	EXEMPTION CODE-----	SCHOOL
CURRENT OWNERS NAME	SCHOOL DISTRICT	LAND	TAX DESCRIPTION	TAXABLE VALUE
CURRENT OWNERS ADDRESS	PARCEL SIZE/GRID COORD	TOTAL	SPECIAL DISTRICTS	TAX AMOUNT
*****				
9.083-5-10.11	101 W Hatfield St			9.083-5-10.11
Veterans of Foreign Wars	534 Social org. - WTRFNT		VETORG CTS 26100	ACCT 1-258- 8
Post # 1143	Massena 1 405801	79,900	Massena Central Sch	
101 W Hatfield Street	VETERANS ORGANIZATION	353,000		
Massena, NY 13662	Lot # 3 & Part Of L 2			
	Veterans Of Foreign Wars			
	ACRES 3.20			
	EAST-0354866 NRTH-1792148			
	DEED BOOK 1998 PG-7080			
	FULL MARKET VALUE	353,000		
			TOTAL TAX ---	0.00**
*****				
9.075-8-35	21 Romeo Ave			9.075-8-35
Village & Town Of Massena	521 Stadium		Town Owned 13500	ACCT 8-611- 3
Supervisor's Office	Massena 1 405801	31,500	Massena Central Sch	
60 Main St	Exempt-Vill & Twn Owned	1597,000		
Massena, NY 13662	Located @ Harte Haven			
	Hockey Arena			
	ACRES 6.60			
	EAST-0356248 NRTH-1793898			
	DEED BOOK 863 PG-00759			
	FULL MARKET VALUE	1597,000		
			TOTAL TAX ---	0.00**
*****				
9.042-3-26	McKinley Ave			9.042-3-26
Village Of Massena	963 Municpl park		Village Ow 13650	ACCT 8-612- 3
Attn: Village Clerk	Massena 1 405801	3,600	Massena Central Sch	
60 Main St	Exempt-Vill Owned	3,600		
Massena, NY 13662	Small Village Park Site			
	FRNT 98.00 DPTH			
	ACRES 0.10			
	EAST-0353528 NRTH-1802917			
	DEED BOOK 810 PG-00534			
	FULL MARKET VALUE	3,600		
			TOTAL TAX ---	0.00**
*****				
9.050-3-38	N Main St			9.050-3-38
Village Of Massena	963 Municpl park		Village Ow 13650	ACCT 8-612- 8
Attn: Village Clerk	Massena 1 405801	31,000	Massena Central Sch	
Town Hall	Exempt-Village Owned	35,000		
60 Main St	Located North Main Street			
Massena, NY 13662	Little League Ball Park			
	ACRES 2.30			
	EAST-0353640 NRTH-1801489			
	DEED BOOK 813 PG-547			
	FULL MARKET VALUE	35,000		
			TOTAL TAX ---	0.00**
*****				

STATE OF NEW YORK  
 COUNTY - St Lawrence  
 SCHOOL - Massena 1  
 TOWN - Massena  
 VILLAGE - Massena  
 SWIS - 405801

2 0 1 5 S C H O O L T A X R O L L  
 WHOLLY EXEMPT SECTION OF THE ROLL - 8  
 OWNERS NAME SEQUENCE  
 UNIFORM PERCENT OF VALUE IS 100.00

PAGE 2368  
 VALUATION DATE-JUL 01, 2014  
 TAXABLE STATUS DATE-MAR 01, 2015

TAX MAP PARCEL NUMBER	PROPERTY LOCATION & CLASS	ASSESSMENT	EXEMPTION CODE-----	SCHOOL
CURRENT OWNERS NAME	SCHOOL DISTRICT	LAND	TAX DESCRIPTION	TAXABLE VALUE
CURRENT OWNERS ADDRESS	PARCEL SIZE/GRID COORD	TOTAL	SPECIAL DISTRICTS	TAX AMOUNT
*****				
9.050-10-40	61 Beach St			9.050-10-40
Village of Massena	681 Culture bldg		Village Ow 13650	ACCT 1-606- 4
60 Main St	Massena 1 405801	49,200	Massena Central Sch	
Massena, NY 13662	Beach Street	840,800		
	Massena Village Community			
	FRNT 396.00 DPTH			
	ACRES 4.50			
	EAST-0354436 NRTH-1800272			
	DEED BOOK 2003 PG-19762			
	FULL MARKET VALUE	840,800		
			TOTAL TAX ---	0.00**
*****				
9.050-10-41	Off E N Main St			9.050-10-41
Village Of Massena	311 Res vac land		Village Ow 13650	
60 Main St	Massena 1 405801	500	Massena Central Sch	
Massena, NY 13662	Landlocked Parcel	500		
	East Off N Main Street			
	V Lot Last Owner -Carney			
	ACRES 0.50			
	EAST-0354449 NRTH-1799964			
	DEED BOOK 2005 PG-18683			
	FULL MARKET VALUE	500		
			TOTAL TAX ---	0.00**
*****				
9.051-3-35	Park Ave			9.051-3-35
Village Of Massena	963 Municpl park		Village Ow 13650	ACCT 8-612- 1
Village Clerk	Massena 1 405801	33,300	Massena Central Sch	
60 Main St	Exempt-Village Owned	103,400		
Massena, NY 13662	Location Park Ave			
	Tennis Cts & Play Equip			
	ACRES 1.80			
	EAST-0357133 NRTH-1800143			
	DEED BOOK 845 PG-00375			
	FULL MARKET VALUE	103,400		
			TOTAL TAX ---	0.00**
*****				
9.051-3-36	Somerset Ave			9.051-3-36
Village Of Massena	963 Municpl park		Village Ow 13650	ACCT 8-612- 2
Village Clerk	Massena 1 405801	5,700	Massena Central Sch	
60 Main St	Exempt-Vill Owned	5,700		
Massena, NY 13662	Location-Popular St			
	Part Woodlawn Area Parks			
	FRNT 55.00 DPTH 205.00			
	ACRES 0.25			
	EAST-0357120 NRTH-1799969			
	DEED BOOK 886 PG-00540			
	FULL MARKET VALUE	5,700		
			TOTAL TAX ---	0.00**
*****				

STATE OF NEW YORK  
 COUNTY - St Lawrence  
 SCHOOL - Massena 1  
 TOWN - Massena  
 VILLAGE - Massena  
 SWIS - 405801

2 0 1 5 S C H O O L T A X R O L L  
 WHOLLY EXEMPT SECTION OF THE ROLL - 8  
 OWNERS NAME SEQUENCE  
 UNIFORM PERCENT OF VALUE IS 100.00

TAX MAP PARCEL NUMBER	PROPERTY LOCATION & CLASS	ASSESSMENT	EXEMPTION CODE-----	SCHOOL
CURRENT OWNERS NAME	SCHOOL DISTRICT	LAND	TAX DESCRIPTION	TAXABLE VALUE
CURRENT OWNERS ADDRESS	PARCEL SIZE/GRID COORD	TOTAL	SPECIAL DISTRICTS	TAX AMOUNT
*****				
9.051-3-37	20 Poplar St		9.051-3-37	*****
Village Of Massena	963 Municpl park		ACCT 8-527- 5	
Village Clerk	Massena 1 405801	4,300		
60 Main St	Exempt Village Owned	4,300		
Massena, NY 13662	Part Lot # 1 P.g.r.			
	Vacant Lot			
	FRNT 34.00 DPTH 144.00			
	EAST-0357327 NRTH-1799895			
	DEED BOOK 00972 PG-00605			
	FULL MARKET VALUE	4,300		
			TOTAL TAX ---	0.00**
*****				
9.051-4-6	80 Bishop Ave		9.051-4-6	*****
Village Of Massena	963 Municpl park		ACCT 8-611- 7	
Village Clerk	Massena 1 405801	20,000		
60 Main St	Exempt Village Owned	106,000		
Massena, NY 13662	Location Alcoa Field			
	Alcoa Field & Facilities			
	ACRES 5.70			
	EAST-0356457 NRTH-1800316			
	DEED BOOK 793 PG-00533			
	FULL MARKET VALUE	106,000		
			TOTAL TAX ---	0.00**
*****				
9.052-1-47	Park Ave		9.052-1-47	*****
Village Of Massena	963 Municpl park		ACCT 8-612- 4	
Village Clerk	Massena 1 405801	10,100		
60 Main St	Exempt-Village Owned	10,100		
Massena, NY 13662	Located @ Willow & Park			
	Village Park Lands			
	FRNT 250.00 DPTH			
	ACRES 0.40			
	EAST-0357871 NRTH-1799903			
	DEED BOOK 901 PG-00636			
	FULL MARKET VALUE	10,100		
			TOTAL TAX ---	0.00**
*****				
9.059-5-11	Forest Pl (Park)		9.059-5-11	*****
Village Of Massena	963 Municpl park		ACCT 8-613- 9	
Village Clerk	Massena 1 405801	29,100		
60 Main St	Exempt-Village Owned	29,100		
Massena, NY 13662	Location-Forest Place			
	Village Park			
	ACRES 1.40			
	EAST-0356163 NRTH-1799348			
	DEED BOOK 842 PG-00312			
	FULL MARKET VALUE	29,100		
			TOTAL TAX ---	0.00**
*****				

STATE OF NEW YORK  
 COUNTY - St Lawrence  
 SCHOOL - Massena 1  
 TOWN - Massena  
 VILLAGE - Massena  
 SWIS - 405801

2 0 1 5 S C H O O L T A X R O L L  
 WHOLLY EXEMPT SECTION OF THE ROLL - 8  
 OWNERS NAME SEQUENCE  
 UNIFORM PERCENT OF VALUE IS 100.00

TAX MAP PARCEL NUMBER	PROPERTY LOCATION & CLASS	ASSESSMENT	EXEMPTION CODE-----	SCHOOL
CURRENT OWNERS NAME	SCHOOL DISTRICT	LAND	TAX DESCRIPTION	TAXABLE VALUE
CURRENT OWNERS ADDRESS	PARCEL SIZE/GRID COORD	TOTAL	SPECIAL DISTRICTS	TAX AMOUNT
***** 9.059-7-24 *****				
9.059-7-24	Center St			ACCT 8-612- 9
Village Of Massena	330 Vacant comm		Village Ow 13650	6,700
Village Clerk	Massena 1 405801	6,700	Massena Central Sch	0.00
60 Main St	Center Street	6,700		
Massena, NY 13662	Highway Divider Land			
	ACRES 0.50			
	EAST-0356406 NRTH-1798517			
	DEED BOOK 844 PG-00208			
	FULL MARKET VALUE	6,700		
TOTAL TAX ---				0.00**
***** 9.059-9-6 *****				
9.059-9-6	Center St			ACCT 1-596- 7
Village of Massena	315 Underwtr lnd		Village Ow 13650	1,100
Village Clerk	Massena 1 405801	1,100	Massena Central Sch	0.00
60 Main St	FRNT 210.00 DPTH 170.00	1,100		
Massena, NY 13662	EAST-0355714 NRTH-1798387			
	DEED BOOK 2004 PG-21573			
	FULL MARKET VALUE	1,100		
TOTAL TAX ---				0.00**
***** 9.059-9-8 *****				
9.059-9-8	2,4 Water St			ACCT 1-494- 7
Village of Massena	481 Att row bldg		Village Ow 13650	60,000
60 Main St	Massena 1 405801	18,400	Massena Central Sch	0.00
Massena, NY 13662	Plot Cchecked 2/3	60,000		
	79x67x25wfx43			
	***notes***			
	FRNT 79.00 DPTH 55.00			
	EAST-0355049 NRTH-1798301			
	DEED BOOK 2010 PG-15843			
	FULL MARKET VALUE	60,000		
TOTAL TAX ---				0.00**
***** 9.059-9-9 *****				
9.059-9-9	10,12 Water St			ACCT 1-494- 8
Village of Massena	330 Vacant comm		Village Ow 13650	15,000
60 Main St	Massena 1 405801	15,000	Massena Central Sch	0.00
Massena, NY 13662	Store Blk Type	15,000		
	FRNT 68.00 DPTH 67.00			
	EAST-0355116 NRTH-1798286			
	DEED BOOK 2010 PG-15843			
	FULL MARKET VALUE	15,000		
TOTAL TAX ---				0.00**

\*\*\*\*\*

STATE OF NEW YORK  
 COUNTY - St Lawrence  
 SCHOOL - Massena 1  
 TOWN - Massena  
 VILLAGE - Massena  
 SWIS - 405801

2 0 1 5 S C H O O L T A X R O L L  
 WHOLLY EXEMPT SECTION OF THE ROLL - 8  
 OWNERS NAME SEQUENCE  
 UNIFORM PERCENT OF VALUE IS 100.00

PAGE 2371  
 VALUATION DATE-JUL 01, 2014  
 TAXABLE STATUS DATE-MAR 01, 2015

TAX MAP PARCEL NUMBER	PROPERTY LOCATION & CLASS	ASSESSMENT	EXEMPTION CODE-----	SCHOOL
CURRENT OWNERS NAME	SCHOOL DISTRICT	LAND	TAX DESCRIPTION	TAXABLE VALUE
CURRENT OWNERS ADDRESS	PARCEL SIZE/GRID COORD	TOTAL	SPECIAL DISTRICTS	TAX AMOUNT
***** 9.059-9-10 *****				
	14,18 Water St			ACCT 1-494- 6
9.059-9-10	330 Vacant comm		Village Ow 13650	15,000
Village of Massena	Massena 1 405801	15,000	Massena Central Sch	0.00
60 Main St	Warehouse Bldg	15,000		
Massena, NY 13662	FRNT 100.00 DPTH 65.00			
	EAST-0355202 NRTH-1798265			
	DEED BOOK 2010 PG-15843			
	FULL MARKET VALUE	15,000		
TOTAL TAX ---				0.00**
***** 9.059-9-64 *****				
	36 Andrews St			ACCT 8-614- 3
9.059-9-64	662 Police/fire		Village Ow 13650	1256,000
Village Of Massena	Massena 1 405801	42,500	Massena Central Sch	0.00
Village Clerk	Exempt-Vill Owned	1256,000		0.00
60 Main St	Fire Station			
Massena, NY 13662	Andrews Street			
	ACRES 1.10			
	EAST-0354544 NRTH-1797957			
	DEED BOOK 871 PG-00109			
	FULL MARKET VALUE	1256,000		
TOTAL TAX ---				0.00**
***** 9.060-6-32 *****				
	S. Off Syakos Pl			ACCT 1-588-2.2
9.060-6-32	323 Vacant rural		Village Ow 13650	7,400
Village of Massena	Massena 1 405801	7,400	Massena Central Sch	0.00
Village Clerk	Former Long Sault Inc	7,400		
60 Main St	Par # 21 N. Side Grass Ri			
Massena, NY 13662	V. Riv/bank Grasse River			
	ACRES 3.70			
	EAST-0358748 NRTH-1798979			
	DEED BOOK 946 PG-00356			
	FULL MARKET VALUE	7,400		
TOTAL TAX ---				0.00**
***** 9.060-7-35 *****				
	Bayley Rd			
9.060-7-35	330 Vacant comm		Village Ow 13650	4,300
Village of Massena	Massena 1 405801	4,300	Massena Central Sch	0.00
Village Clerk	Former Hawes Lot	4,300		
60 Main St	Located-Bayley & Curtis			
Massena, NY 13662	Small Triangular V. Lot			
	FRNT 90.00 DPTH 50.00			
	EAST-0359461 NRTH-1798141			
	FULL MARKET VALUE	4,300		
TOTAL TAX ---				0.00**

STATE OF NEW YORK  
 COUNTY - St Lawrence  
 SCHOOL - Massena 1  
 TOWN - Massena  
 VILLAGE - Massena  
 SWIS - 405801

2 0 1 5 S C H O O L T A X R O L L  
 WHOLLY EXEMPT SECTION OF THE ROLL - 8  
 OWNERS NAME SEQUENCE  
 UNIFORM PERCENT OF VALUE IS 100.00

PAGE 2372  
 VALUATION DATE-JUL 01, 2014  
 TAXABLE STATUS DATE-MAR 01, 2015

TAX MAP PARCEL NUMBER	PROPERTY LOCATION & CLASS	ASSESSMENT	EXEMPTION CODE-----	SCHOOL
CURRENT OWNERS NAME	SCHOOL DISTRICT	LAND	TAX DESCRIPTION	TAXABLE VALUE
CURRENT OWNERS ADDRESS	PARCEL SIZE/GRID COORD	TOTAL	SPECIAL DISTRICTS	TAX AMOUNT
*****				
9.060-8-47	Plum St 315 Underwtr lnd		Village Ow 13650	12,100
Village of Massena	Massena 1 405801	12,100	Massena Central Sch	0.00
Village Clerk	Former Long Sault Lands	12,100		
60 Main St	Par# 21-2 End Of Plum St.			
Massena, NY 13662	V. Riverbank- Grasse Riv. ACRES 2.30 EAST-0358793 NRTH-1798507 DEED BOOK 946 PG-00356 FULL MARKET VALUE	12,100		
TOTAL TAX ---				0.00**
*****				
9.066-6-1	Prospect Ave 963 Municpl park		Village Ow 13650	18,200
Village Of Massena	Massena 1 405801	18,200	Massena Central Sch	0.00
Village Clerk	Exempt-Vill Owned	18,200		
60 Main St	Park At Prospect Circle			
Massena, NY 13662	Village Park FRNT 385.00 DPTH 25.00 ACRES 0.25 EAST-0352814 NRTH-1796837 DEED BOOK 794 PG-00120 FULL MARKET VALUE	18,200		
TOTAL TAX ---				0.00**
*****				
9.066-12-6	Clark St 592 Athletic fld		Village Ow 13650	60,100
Village Of Massena	Massena 1 405801	24,800	Massena Central Sch	0.00
Attn: Village Clerk	Plot Revised 2/2012 LDC	60,100		
Town Hall	210x205x162x117			
Massena, NY 13662	Tennis Courts FRNT 210.00 DPTH EAST-0354347 NRTH-1796606 DEED BOOK 982 PG-00671 FULL MARKET VALUE	60,100		
TOTAL TAX ---				0.00**
*****				
9.066-12-25	40 Andrews St 593 Picnic site		Village Ow 13650	77,100
Village Of Massena	Massena 1 405801	73,200	Massena Central Sch	0.00
Village Clerk	Exempt-Vill Owned	77,100		
60 Main St	Located -Andrews St			
Massena, NY 13662	Downtown Andrews Park ACRES 1.60 EAST-0354366 NRTH-1797802 DEED BOOK 869 PG-01175 FULL MARKET VALUE	77,100		
TOTAL TAX ---				0.00**
*****				



STATE OF NEW YORK  
 COUNTY - St Lawrence  
 SCHOOL - Massena 1  
 TOWN - Massena  
 VILLAGE - Massena  
 SWIS - 405801

2 0 1 5 S C H O O L T A X R O L L  
 WHOLLY EXEMPT SECTION OF THE ROLL - 8  
 OWNERS NAME SEQUENCE  
 UNIFORM PERCENT OF VALUE IS 100.00

TAX MAP PARCEL NUMBER	PROPERTY LOCATION & CLASS	ASSESSMENT	EXEMPTION CODE-----	SCHOOL
CURRENT OWNERS NAME	SCHOOL DISTRICT	LAND	TAX DESCRIPTION	TAXABLE VALUE
CURRENT OWNERS ADDRESS	PARCEL SIZE/GRID COORD	TOTAL	SPECIAL DISTRICTS	TAX AMOUNT
*****				
9.067-1-14	Andrews St 653 Govt pk lot		Village Ow 13650	163,000
Village Of Massena	Massena 1 405801	43,600	Massena Central Sch	0.00
Village Clerk	Exempt-Vill Owned	163,000		
60 Main St	Paved Parking Lot			
Massena, NY 13662	Andrews St Parking Lot			
	FRNT 125.00 DPTH 266.00			
	EAST-0354718 NRTH-1797653			
	DEED BOOK 867 PG-00502			
	FULL MARKET VALUE	163,000		
TOTAL TAX ---				0.00**
***** 9.067-1-14 *****				
ACCT 8-613- 3				
*****				
9.067-3-43	47 Glenn St 653 Govt pk lot		Village Ow 13650	79,400
Village Of Massena	Massena 1 405801	68,400	Massena Central Sch	0.00
Village Clerk	Plot Revised 12/2011 LDC	79,400		
60 Main St	Parking Lot			
Massena, NY 13662	92x150x128x155			
	FRNT 92.00 DPTH 153.00			
	EAST-0355459 NRTH-1797391			
	FULL MARKET VALUE	79,400		
TOTAL TAX ---				0.00**
***** 9.067-3-43 *****				
*****				
9.067-4-15.1	SH 37B St 963 Municpl park - WTRFNT		Village Ow 13650	54,700
Village Of Massena	Massena 1 405801	54,700	Massena Central Sch	0.00
Village Clerk	Exempt-Vill Owned	54,700		
60 Main St	Located- Water Street			
Massena, NY 13662	Vacant Village Acreage			
	FRNT 193.00 DPTH			
	ACRES 1.80			
	EAST-0391807 NRTH-2222364			
	DEED BOOK 650 PG-00306			
	FULL MARKET VALUE	54,700		
TOTAL TAX ---				0.00**
***** 9.067-4-15.1 *****				
ACCT 8-612- 6				
*****				
9.067-4-27	7 1/2 Water St 330 Vacant comm		Village Ow 13650	41,100
Village of Massena	Massena 1 405801	41,100	Massena Central Sch	0.00
7 1/2 Water St	FRNT 324.00 DPTH	41,100		
Massena, NY 13662	ACRES 6.00			
	EAST-0391858 NRTH-2222077			
	FULL MARKET VALUE	41,100		
TOTAL TAX ---				0.00**
***** 9.067-4-27 *****				

STATE OF NEW YORK  
 COUNTY - St Lawrence  
 SCHOOL - Massena 1  
 TOWN - Massena  
 VILLAGE - Massena  
 SWIS - 405801

2 0 1 5 S C H O O L T A X R O L L  
 WHOLLY EXEMPT SECTION OF THE ROLL - 8  
 OWNERS NAME SEQUENCE  
 UNIFORM PERCENT OF VALUE IS 100.00

PAGE 2374  
 VALUATION DATE-JUL 01, 2014  
 TAXABLE STATUS DATE-MAR 01, 2015

TAX MAP PARCEL NUMBER	PROPERTY LOCATION & CLASS	ASSESSMENT	EXEMPTION CODE-----	SCHOOL
CURRENT OWNERS NAME	SCHOOL DISTRICT	LAND	TAX DESCRIPTION	TAXABLE VALUE
CURRENT OWNERS ADDRESS	PARCEL SIZE/GRID COORD	TOTAL	SPECIAL DISTRICTS	TAX AMOUNT
***** 9.067-7-1 *****				
9.067-7-1	Elm St 963 Municpl park		Village Ow 13650	28,300
Village Of Massena	Massena 1 405801	28,300	Massena Central Sch	0.00
Village Clerk	Exempt-Vill Owned	28,300		0.00
60 Main St	Location- Elm Circle			
Massena, NY 13662	Park At Elm Circle			
	FRNT 220.00 DPTH			
	ACRES 1.00			
	EAST-0354726 NRTH-1796105			
	DEED BOOK 872 PG-00930			
	FULL MARKET VALUE	28,300		
TOTAL TAX ---				0.00**
***** 9.067-9-15.11 *****				
9.067-9-15.11	Bridges Ave 591 Playground		Village Ow 13650	31,400
Village Of Massena	Massena 1 405801	31,400	Massena Central Sch	0.00
Village Clerk	School Exempt	31,400		0.00
60 Main St	Plot Revised 2/2012			
Massena, NY 13662	former Junior High			
	FRNT 210.00 DPTH			
	ACRES 2.90			
	EAST-0354619 NRTH-1796632			
	DEED BOOK 1013 PG-00213			
	FULL MARKET VALUE	31,400		
TOTAL TAX ---				0.00**
***** 9.068-15-14 *****				
9.068-15-14	25,27,29 Brighton St 300 Vacant Land		Village Ow 13650	378,000
Village Of Massena	Massena 1 405801	39,600	Massena Central Sch	0.00
Village Clerk	Exempt- Village Owned	378,000		0.00
Town Hall	Location Brighton Street			
60 Main St Rm 12	Former Lincoln School			
Massena, NY 13662	ACRES 2.50			
	EAST-0357943 NRTH-1796599			
	DEED BOOK 2007 PG-5862			
	FULL MARKET VALUE	378,000		
TOTAL TAX ---				0.00**
***** 9.068-18-1 *****				
9.068-18-1	Stearns St 651 Highway gar		Village Ow 13650	799,200
Village Of Massena	Massena 1 405801	292,500	Massena Central Sch	0.00
Attn: Village Clerk	United States Army	799,200		0.00
Town Hall	Reserve & Armory Center			
60 Main St	Bldgs.& Land			
Massena, NY 13662	FRNT 52.00 DPTH			
	ACRES 2.80			
	EAST-0360184 NRTH-1796096			
	DEED BOOK 2001 PG-4194			
	FULL MARKET VALUE	799,200		
TOTAL TAX ---				0.00**



STATE OF NEW YORK  
 COUNTY - St Lawrence  
 SCHOOL - Massena 1  
 TOWN - Massena  
 VILLAGE - Massena  
 SWIS - 405801

2 0 1 5 S C H O O L T A X R O L L  
 WHOLLY EXEMPT SECTION OF THE ROLL - 8  
 OWNERS NAME SEQUENCE  
 UNIFORM PERCENT OF VALUE IS 100.00

PAGE 2375  
 VALUATION DATE-JUL 01, 2014  
 TAXABLE STATUS DATE-MAR 01, 2015

TAX MAP PARCEL NUMBER	PROPERTY LOCATION & CLASS	ASSESSMENT	EXEMPTION CODE-----	SCHOOL
CURRENT OWNERS NAME	SCHOOL DISTRICT	LAND	TAX DESCRIPTION	TAXABLE VALUE
CURRENT OWNERS ADDRESS	PARCEL SIZE/GRID COORD	TOTAL	SPECIAL DISTRICTS	TAX AMOUNT
***** 9.075-3-28 *****				
9.075-3-28	21 Bowers St			
Village Of Massena	822 Water supply		Village Ow 13650	751,300
Village Clerk	Massena 1 405801	20,300	Massena Central Sch	0.00
60 Main St	Exempt-Village Owned	751,300		0.00
Massena, NY 13662	Located Bowers St			
	Elevated Water Tank			
	FRNT 270.00 DPTH 156.00			
	ACRES 1.00			
	EAST-0356329 NRTH-1794724			
	DEED BOOK 253 PG-354			
	FULL MARKET VALUE	751,300		
TOTAL TAX ---				0.00**
***** 9.083-5-14.1 *****				
9.083-5-14.1	W Hatfield St		ACCT 8-613- 5	
Village Of Massena	592 Athletic fld - WTRFNT		Village Ow 13650	81,200
Village Clerk	Massena 1 405801	26,300	Massena Central Sch	0.00
60 Main St	Exempt-Vill Owned	81,200		0.00
Massena, NY 13662	Located Springs Park			
	Springs Pk Little League			
	ACRES 4.00			
	EAST-0355304 NRTH-1792249			
	DEED BOOK 529 PG-00025			
	FULL MARKET VALUE	81,200		
TOTAL TAX ---				0.00**
***** 9.083-5-16 *****				
9.083-5-16	W Hatfield St		ACCT 8-611- 5	
Village Of Massena	963 Municpl park		Village Ow 13650	7,400
Village Clerk	Massena 1 405801	7,400	Massena Central Sch	0.00
60 Main St	Exempt- Village Owned	7,400		0.00
Massena, NY 13662	Location-E. Hatfield St			
	V Lot At Springs Park			
	FRNT 100.00 DPTH			
	ACRES 0.34			
	EAST-0355722 NRTH-1792529			
	DEED BOOK 700 PG-00214			
	FULL MARKET VALUE	7,400		
TOTAL TAX ---				0.00**
***** 9.083-5-17.1 *****				
9.083-5-17.1	W Hatfield St		ACCT 8-611- 8	
Village Of Massena	963 Municpl park		Village Ow 13650	273,800
Village Clerk	Massena 1 405801	273,800	Massena Central Sch	0.00
60 Main St	Exempt- Vill Owned	273,800		0.00
Massena, NY 13662	Located At Springs Park			
	Playground/picnic Park			
	FRNT 301.00 DPTH			
	ACRES 4.90			
	EAST-0355756 NRTH-1792356			
	FULL MARKET VALUE	273,800		
TOTAL TAX ---				0.00**

STATE OF NEW YORK  
 COUNTY - St Lawrence  
 SCHOOL - Massena 1  
 TOWN - Massena  
 VILLAGE - Massena  
 SWIS - 405801

2 0 1 5 S C H O O L T A X R O L L  
 WHOLLY EXEMPT SECTION OF THE ROLL - 8  
 OWNERS NAME SEQUENCE  
 UNIFORM PERCENT OF VALUE IS 100.00

TAX MAP PARCEL NUMBER	PROPERTY LOCATION & CLASS	ASSESSMENT	EXEMPTION CODE-----	SCHOOL
CURRENT OWNERS NAME	SCHOOL DISTRICT	LAND	TAX DESCRIPTION	TAXABLE VALUE
CURRENT OWNERS ADDRESS	PARCEL SIZE/GRID COORD	TOTAL	SPECIAL DISTRICTS	TAX AMOUNT
*****				
9.083-5-31	E Hatfield St			9.083-5-31
Village Of Massena	853 Sewage		Village Ow 13650	ACCT 8-613- 7
Village Clerk	Massena 1 405801	173,400	Massena Central Sch	
60 Main St	Exempt-Vill Owned	224,500		
Massena, NY 13662	Location-E Hatfield St			
	Sewer Lift Station			
	FRNT 165.00 DPTH 200.00			
	EAST-0357070 NRTH-1792870			
	FULL MARKET VALUE	224,500		
TOTAL TAX ---				0.00**
*****				
9.084-2-8.1	S Raquette St			9.084-2-8.1
Village of Massena	323 Vacant rural - WTRFNT		Village Ow 13650	ACCT 8-624-4
Village Clerk	Massena 1 405801	100,800	Massena Central Sch	
60 Main St	Exempt- Village Owned	100,800		
Massena, NY 13662	Located-S Racquette R Rd			
	Former Vill Dump Lands			
	FRNT 595.00 DPTH			
	ACRES 17.20			
	EAST-0359517 NRTH-1792909			
	FULL MARKET VALUE	100,800		
TOTAL TAX ---				0.00**
*****				
10.061-2-3.21	Russell Rd			10.061-2-3.21
Village Of Massena	682 Rec facility		Village Ow 13650	ACCT 8-624-3.2
Village Clerk	Massena 1 405801	40,300	Massena Central Sch	
60 Main St	Exempt-Village Owned	41,600		
Massena, NY 13662	Located-Russell Rd			
	Vacant Land			
	ACRES 2.50			
	EAST-0361156 NRTH-1796119			
	DEED BOOK 1015 PG-00029			
	FULL MARKET VALUE	41,600		
TOTAL TAX ---				0.00**
*****				
10.069-1-1.21	Bayley Rd			10.069-1-1.21
Village Of Massena	682 Rec facility		Village Ow 13650	ACCT 8-613- 8.1
Village Clerk	Massena 1 405801	76,600	Massena Central Sch	
60 Main St	Exempt Village Owned	208,200		
Massena, NY 13662	Location-Bushnell Park			
	Ballpark & Acreage			
	FRNT 343.00 DPTH			
	ACRES 46.60			
	EAST-0361335 NRTH-1795464			
	DEED BOOK 816 PG-00495			
	FULL MARKET VALUE	208,200		
TOTAL TAX ---				0.00**
*****				

STATE OF NEW YORK  
 COUNTY - St Lawrence  
 SCHOOL - Massena 1  
 TOWN - Massena  
 VILLAGE - Massena  
 SWIS - 405801

2 0 1 5 S C H O O L T A X R O L L  
 WHOLLY EXEMPT SECTION OF THE ROLL - 8  
 OWNERS NAME SEQUENCE  
 UNIFORM PERCENT OF VALUE IS 100.00

PAGE 2377  
 VALUATION DATE-JUL 01, 2014  
 TAXABLE STATUS DATE-MAR 01, 2015

TAX MAP PARCEL NUMBER	PROPERTY LOCATION & CLASS	ASSESSMENT	EXEMPTION CODE-----	SCHOOL
CURRENT OWNERS NAME	SCHOOL DISTRICT	LAND	TAX DESCRIPTION	TAXABLE VALUE
CURRENT OWNERS ADDRESS	PARCEL SIZE/GRID COORD	TOTAL	SPECIAL DISTRICTS	TAX AMOUNT
*****				
10.069-1-28.111	Stephenville St 651 Highway gar		Village Ow 13650	1295,400
Village of Massena	Massena 1 405801	33,200	Massena Central Sch	0.00
Village Clerk	EXEMPT OWNER	1295,400		0.00
Town Hall	LOCATED OFF ROBINSON RD			
60 Main St	VILL/SCH JOINT TRANS FAC			
Massena, NY 13662	ACRES 7.50			
	EAST-0360009 NRTH-1795617			
	DEED BOOK 1999 PG-12065			
	FULL MARKET VALUE	1295,400		
TOTAL TAX ---				0.00**
*****				
10.069-2-14	231 E Hatfield St 822 Water supply - WTRFNT		Village Ow 13650	42,600
Village Of Massena	Massena 1 405801	42,000	Massena Central Sch	0.00
Village Clerk	Exempt-Village Owned	42,600		0.00
60 Main St	Location E Hatfield			
Massena, NY 13662	Vacant Riverfront Lot			
	FRNT 110.00 DPTH 278.00			
	EAST-0362618 NRTH-1794350			
	DEED BOOK 712 PG-00157			
	FULL MARKET VALUE	42,600		
TOTAL TAX ---				0.00**
*****				
16.027-2-1	76 Cook St 330 Vacant comm		Village Ow 13650	10,100
Village of Massena	Massena 1 405801	10,100	Massena Central Sch	0.00
Village Clerk	Exempt-Village Owned	10,100		0.00
60 Main St	Location Cook St			
Massena, NY 13662	Village Pump Station Lot			
	FRNT 40.00 DPTH 208.00			
	EAST-0355083 NRTH-1791544			
	DEED BOOK 253 PG-00354			
	FULL MARKET VALUE	10,100		
TOTAL TAX ---				0.00**
*****				
16.027-2-40.21	514 S Main St 330 Vacant comm		Village Ow 13650	5,000
Village of Massena	Massena 1 405801	5,000	Massena Central Sch	0.00
Village Clerk	N. side of old Agway Bld	5,000		0.00
60 Main St Rm 12	Former Railroad Lot & T			
Massena, NY 13662	250 Lin Ft. Railroad Spu			
	FRNT 57.00 DPTH 618.00			
	EAST-0355868 NRTH-1790940			
	DEED BOOK 2006 PG-20929			
	FULL MARKET VALUE	5,000		
TOTAL TAX ---				0.00**
*****				

STATE OF NEW YORK  
 COUNTY - St Lawrence  
 SCHOOL - Massena 1  
 TOWN - Massena  
 VILLAGE - Massena  
 SWIS - 405801

2 0 1 5 S C H O O L T A X R O L L  
 WHOLLY EXEMPT SECTION OF THE ROLL - 8  
 OWNERS NAME SEQUENCE  
 UNIFORM PERCENT OF VALUE IS 100.00

PAGE 2378  
 VALUATION DATE-JUL 01, 2014  
 TAXABLE STATUS DATE-MAR 01, 2015

TAX MAP PARCEL NUMBER	PROPERTY LOCATION & CLASS	ASSESSMENT	EXEMPTION CODE-----	SCHOOL
CURRENT OWNERS NAME	SCHOOL DISTRICT	LAND	TAX DESCRIPTION	TAXABLE VALUE
CURRENT OWNERS ADDRESS	PARCEL SIZE/GRID COORD	TOTAL	SPECIAL DISTRICTS	TAX AMOUNT
***** 16.027-3-29 *****				
	550 S Main St			ACCT 1-478- 3
16.027-3-29	311 Res vac land		Village Ow 13650	7,500
Village of Massena	Massena 1 405801	7,500	Massena Central Sch	0.00
Village Clerk	S. Main St. W. Side	7,500		0.00
60 Main St	Resdience One Family			
Massena, NY 13662	FRNT 51.00 DPTH 210.00			
	EAST-0356521 NRTH-1790838			
	DEED BOOK 2001 PG-22104			
	FULL MARKET VALUE	7,500		
TOTAL TAX ---				0.00**
***** 16.027-3-31 *****				
	540 S Main St			ACCT 1-507- 6
16.027-3-31	311 Res vac land		Village Ow 13650	8,100
Village of Massena	Massena 1 405801	8,100	Massena Central Sch	0.00
Village Clerk	S Main St	8,100		0.00
60 Main St	Vacant Lot			
Massena, NY 13662	FRNT 63.00 DPTH 210.00			
	EAST-0356453 NRTH-1790940			
	DEED BOOK 2001 PG-22105			
	FULL MARKET VALUE	8,100		
TOTAL TAX ---				0.00**
***** 16.027-3-32 *****				
	S Main St			ACCT 1-507- 5
16.027-3-32	311 Res vac land		Village Ow 13650	6,200
Village of Massena	Massena 1 405801	6,200	Massena Central Sch	0.00
Village Clerk	Vacant Lot	6,200		0.00
60 Main St	FRNT 42.00 DPTH 209.00			
Massena, NY 13662	EAST-0356426 NRTH-1790985			
	DEED BOOK 2001 PG-22106			
	FULL MARKET VALUE	6,200		
TOTAL TAX ---				0.00**
***** 16.027-3-33.1 *****				
	536 S Main St			ACCT 8-614- 2.1
16.027-3-33.1	651 Highway gar		Village Ow 13650	191,850
Village Of Massena	Massena 1 405801	74,200	Massena Central Sch	0.00
Village Clerk	Exempt-Village Owned	191,850		0.00
60 Main St	Location S Main Street			
Massena, NY 13662	Village Dpw Gar/warehouse			
	FRNT 230.00 DPTH			
	ACRES 9.00			
	EAST-0356155 NRTH-1790833			
	DEED BOOK 253 PG-00354			
	FULL MARKET VALUE	191,850		
TOTAL TAX ---				0.00**
*****				

STATE OF NEW YORK  
 COUNTY - St Lawrence  
 SCHOOL - Massena 1  
 TOWN - Massena  
 VILLAGE - Massena  
 SWIS - 405801

2015 SCHOOL TAX ROLL  
 WHOLLY EXEMPT SECTION OF THE ROLL - 8  
 NAME SECTION - V  
 UNIFORM PERCENT OF VALUE IS 100.00

PAGE 2379  
 VALUATION DATE-JUL 01, 2014  
 TAXABLE STATUS DATE-MAR 01, 2015  
 RPS155/V04/L015  
 CURRENT DATE 8/21/2015

\*\*\* SPECIAL DISTRICT SUMMARY \*\*\*

CODE	DISTRICT NAME	TOTAL PARCELS	EXTENSION TYPE	EXTENSION VALUE	AD VALOREM VALUE	EXEMPT AMOUNT	TAXABLE VALUE	TOTAL TAX
------	---------------	---------------	----------------	-----------------	------------------	---------------	---------------	-----------

NO SPECIAL DISTRICTS AT THIS LEVEL

\*\*\* SCHOOL DISTRICT SUMMARY \*\*\*

CODE	DISTRICT NAME	TOTAL PARCELS	ASSESSED LAND	ASSESSED TOTAL	EXEMPT AMOUNT	TOTAL TAXABLE	TOTAL TAX
					----- STAR AMOUNT	----- STAR TAXABLE	
	Massena 1	48	2041,700	9452,150	9452,150		
405801							
	S U B - T O T A L	48	2041,700	9452,150	9452,150		
	S U B - T O T A L (CONT)						
	T O T A L	48	2041,700	9452,150	9452,150		
	T O T A L (CONT)						

\*\*\* SYSTEM CODES SUMMARY \*\*\*

NO SYSTEM EXEMPTIONS AT THIS LEVEL

\*\*\* EXEMPTION SUMMARY \*\*\*

CODE	DESCRIPTION	TOTAL PARCELS	SCHOOL
13500	Town Owned	1	1597,000
13650	Village Ow	46	7502,150
26100	VETORG CTS	1	353,000
	T O T A L	48	9452,150



STATE OF NEW YORK  
 COUNTY - St Lawrence  
 SCHOOL - Massena 1  
 TOWN - Massena  
 VILLAGE - Massena  
 SWIS - 405801

2 0 1 5 S C H O O L T A X R O L L  
 WHOLLY EXEMPT SECTION OF THE ROLL - 8  
 N A M E S E C T I O N - V  
 UNIFORM PERCENT OF VALUE IS 100.00

PAGE 2380  
 VALUATION DATE-JUL 01, 2014  
 TAXABLE STATUS DATE-MAR 01, 2015  
 RPS155/V04/L015  
 CURRENT DATE 8/21/2015

\*\*\* G R A N D T O T A L S \*\*\*

ROLL SEC	DESCRIPTION	TOTAL PARCELS	ASSESSED LAND	ASSESSED TOTAL	EXEMPT AMOUNT ----- STAR AMOUNT	TOTAL TAXABLE ----- STAR TAXABLE	TAX RATE	TOTAL TAX
	RS 8 TOTAL SPEC DIST TAXES		2041,700	9452,150	9,452,150			
8	WHOLLY EXEMPT	48						

STATE OF NEW YORK  
 COUNTY - St Lawrence  
 SCHOOL - Massena 1  
 TOWN - Massena  
 VILLAGE - Massena  
 SWIS - 405801

2 0 1 5 S C H O O L T A X R O L L  
 WHOLLY EXEMPT SECTION OF THE ROLL - 8  
 UNIFORM PERCENT OF VALUE IS 100.00

PAGE 2381  
 VALUATION DATE-JUL 01, 2014  
 TAXABLE STATUS DATE-MAR 01, 2015  
 RPS155/V04/L015  
 CURRENT DATE 8/21/2015

R O L L S U B S E C T I O N - - T O T A L S

\*\*\* S P E C I A L D I S T R I C T S U M M A R Y \*\*\*

CODE	DISTRICT NAME	TOTAL PARCELS	EXTENSION TYPE	EXTENSION VALUE	AD VALOREM VALUE	EXEMPT AMOUNT	TAXABLE VALUE	TOTAL TAX
------	---------------	---------------	----------------	-----------------	------------------	---------------	---------------	-----------

NO SPECIAL DISTRICTS AT THIS LEVEL

\*\*\* S C H O O L D I S T R I C T S U M M A R Y \*\*\*

CODE	DISTRICT NAME	TOTAL PARCELS	ASSESSED LAND	ASSESSED TOTAL	EXEMPT AMOUNT	TOTAL TAXABLE	TOTAL TAX
					-----	-----	
					STAR AMOUNT	STAR TAXABLE	
	Massena 1	171	6445,930	94893,968	94893,968		
405801	S U B - T O T A L	171	6445,930	94893,968	94893,968		
	S U B - T O T A L (CONT)						
	T O T A L	171	6445,930	94893,968	94893,968		
	T O T A L (CONT)						

\*\*\* S Y S T E M C O D E S S U M M A R Y \*\*\*

CODE	DESCRIPTION	TOTAL PARCELS	SCHOOL
50000	Wholly Exe	2	967,200
	T O T A L	2	967,200

STATE OF NEW YORK  
 COUNTY - St Lawrence  
 SCHOOL - Massena 1  
 TOWN - Massena  
 VILLAGE - Massena  
 SWIS - 405801

2 0 1 5 S C H O O L T A X R O L L  
 WHOLLY EXEMPT SECTION OF THE ROLL - 8  
 UNIFORM PERCENT OF VALUE IS 100.00

PAGE 2382  
 VALUATION DATE-JUL 01, 2014  
 TAXABLE STATUS DATE-MAR 01, 2015  
 RPS155/V04/L015  
 CURRENT DATE 8/21/2015

R O L L S U B S E C T I O N - - T O T A L S

\*\*\* E X E M P T I O N S U M M A R Y \*\*\*

CODE	DESCRIPTION	TOTAL PARCELS	SCHOOL
12100	New York S	1	54,000
12360	Public Aut	1	10,400
13500	Town Owned	21	23593,468
13650	Village Ow	46	7502,150
13800	SCHOOL 408	2	19247,700
14100	US Governm	3	5532,200
18020	Industrial	13	4218,500
18100	Housing Au	4	3510,100
21600	Parsonage	7	2530,400
25110	Religious	41	15154,100
25120	Educational	6	6230,750
25130	Charitable	1	14,200
25230	Moral/Ment	1	312,000
25300	Other Non	7	3824,300
25400	Frat Organ	5	277,700
26100	VETORG CTS	2	738,600
27350	NALL CEM	6	390,100
28540	Hm Ill Rtd	2	786,100
	T O T A L	169	93926,768

\*\*\* G R A N D T O T A L S \*\*\*

ROLL SEC	DESCRIPTION	TOTAL PARCELS	ASSESSED LAND	ASSESSED TOTAL	EXEMPT AMOUNT	TOTAL TAXABLE	TAX RATE	TOTAL TAX
					----- STAR AMOUNT	----- STAR TAXABLE		
	RS 8 TOTAL		6445,930	94893,968	94,893,968			
8	SPEC DIST TAXES WHOLLY EXEMPT	171						

STATE OF NEW YORK  
 COUNTY - St Lawrence  
 SCHOOL - Massena 1  
 TOWN - Massena  
 VILLAGE - Massena  
 SWIS - 405801

2 0 1 5 S C H O O L T A X R O L L  
 WHOLLY EXEMPT SECTION OF THE ROLL - 8  
 OWNERS NAME SEQUENCE  
 UNIFORM PERCENT OF VALUE IS 100.00

PAGE 2383  
 SUB-SECT - R VALUATION DATE-JUL 01, 2014  
 TAXABLE STATUS DATE-MAR 01, 2015

TAX MAP PARCEL NUMBER	PROPERTY LOCATION & CLASS	ASSESSMENT	EXEMPTION CODE-----	SCHOOL
CURRENT OWNERS NAME	SCHOOL DISTRICT	LAND	TAX DESCRIPTION	TAXABLE VALUE
CURRENT OWNERS ADDRESS	PARCEL SIZE/GRID COORD	TOTAL	SPECIAL DISTRICTS	TAX AMOUNT
***** 9.058-6-11 *****				
	56 1/2 N Main St			ACCT 1-461- 2
9.058-6-11	311 Res vac land		Village Ow 13650	7,400
Village of Massena	Massena 1 405801	7,400	Massena Central Sch	0.00
60 Main St	Res-One Family	7,400		0.00
Massena, NY 13662	FRNT 55.00 DPTH 210.00			
	EAST-0354369 NRTH-1799301			
	DEED BOOK 2007 PG-20440			
	FULL MARKET VALUE	7,400		
TOTAL TAX ---				0.00**
*****				

STATE OF NEW YORK  
 COUNTY - St Lawrence  
 SCHOOL - Massena 1  
 TOWN - Massena  
 VILLAGE - Massena  
 SWIS - 405801

2 0 1 5 S C H O O L T A X R O L L  
 WHOLLY EXEMPT SECTION OF THE ROLL - 8  
 N A M E S E C T I O N - V  
 UNIFORM PERCENT OF VALUE IS 100.00

PAGE 2384  
 SUB-SECT - R VALUATION DATE-JUL 01, 2014  
 TAXABLE STATUS DATE-MAR 01, 2015  
 RPS155/V04/L015  
 CURRENT DATE 8/21/2015

\*\*\* S P E C I A L D I S T R I C T S U M M A R Y \*\*\*

CODE	DISTRICT NAME	TOTAL PARCELS	EXTENSION TYPE	EXTENSION VALUE	AD VALOREM VALUE	EXEMPT AMOUNT	TAXABLE VALUE	TOTAL TAX
------	---------------	---------------	----------------	-----------------	------------------	---------------	---------------	-----------

NO SPECIAL DISTRICTS AT THIS LEVEL

\*\*\* S C H O O L D I S T R I C T S U M M A R Y \*\*\*

CODE	DISTRICT NAME	TOTAL PARCELS	ASSESSED LAND	ASSESSED TOTAL	EXEMPT AMOUNT	TOTAL TAXABLE	TOTAL TAX
					----- STAR AMOUNT	----- STAR TAXABLE	
	Massena 1	1	7,400	7,400	7,400		
405801							
	S U B - T O T A L	1	7,400	7,400	7,400		
	S U B - T O T A L (CONT)						
	T O T A L	1	7,400	7,400	7,400		
	T O T A L (CONT)						

\*\*\* S Y S T E M C O D E S S U M M A R Y \*\*\*

NO SYSTEM EXEMPTIONS AT THIS LEVEL

\*\*\* E X E M P T I O N S U M M A R Y \*\*\*

CODE	DESCRIPTION	TOTAL PARCELS	SCHOOL
13650	Village Ow	1	7,400
	T O T A L	1	7,400

STATE OF NEW YORK  
 COUNTY - St Lawrence  
 SCHOOL - Massena 1  
 TOWN - Massena  
 VILLAGE - Massena  
 SWIS - 405801

2 0 1 5 S C H O O L T A X R O L L  
 WHOLLY EXEMPT SECTION OF THE ROLL - 8  
 N A M E S E C T I O N - V  
 UNIFORM PERCENT OF VALUE IS 100.00

PAGE 2385  
 SUB-SECT - R VALUATION DATE-JUL 01, 2014  
 TAXABLE STATUS DATE-MAR 01, 2015  
 RPS155/V04/L015  
 CURRENT DATE 8/21/2015

\*\*\* G R A N D T O T A L S \*\*\*

ROLL SEC	DESCRIPTION	TOTAL PARCELS	ASSESSED LAND	ASSESSED TOTAL	EXEMPT AMOUNT ----- STAR AMOUNT	TOTAL TAXABLE ----- STAR TAXABLE	TAX RATE	TOTAL TAX
	RS 8 TOTAL SPEC DIST TAXES		7,400	7,400	7,400			
8	WHOLLY EXEMPT	1						

STATE OF NEW YORK  
 COUNTY - St Lawrence  
 SCHOOL - Massena 1  
 TOWN - Massena  
 VILLAGE - Massena  
 SWIS - 405801

2015 SCHOOL TAX ROLL  
 WHOLLY EXEMPT SECTION OF THE ROLL - 8  
 UNIFORM PERCENT OF VALUE IS 100.00

PAGE 2386  
 SUB-SECT - R VALUATION DATE-JUL 01, 2014  
 TAXABLE STATUS DATE-MAR 01, 2015  
 RPS155/V04/L015  
 CURRENT DATE 8/21/2015

R O L L S U B S E C T I O N - R - T O T A L S

\*\*\* S P E C I A L D I S T R I C T S U M M A R Y \*\*\*

CODE	DISTRICT NAME	TOTAL PARCELS	EXTENSION TYPE	EXTENSION VALUE	AD VALOREM VALUE	EXEMPT AMOUNT	TAXABLE VALUE	TOTAL TAX
------	---------------	---------------	----------------	-----------------	------------------	---------------	---------------	-----------

NO SPECIAL DISTRICTS AT THIS LEVEL

\*\*\* S C H O O L D I S T R I C T S U M M A R Y \*\*\*

CODE	DISTRICT NAME	TOTAL PARCELS	ASSESSED LAND	ASSESSED TOTAL	EXEMPT AMOUNT	TOTAL TAXABLE	TOTAL TAX
					----- STAR AMOUNT	----- STAR TAXABLE	
	Massena 1	1	7,400	7,400	7,400		
405801	S U B - T O T A L	1	7,400	7,400	7,400		
	S U B - T O T A L (CONT)						
	T O T A L	1	7,400	7,400	7,400		
	T O T A L (CONT)						

\*\*\* S Y S T E M C O D E S S U M M A R Y \*\*\*

NO SYSTEM EXEMPTIONS AT THIS LEVEL

\*\*\* E X E M P T I O N S U M M A R Y \*\*\*

CODE	DESCRIPTION	TOTAL PARCELS	SCHOOL
13650	Village Ow	1	7,400
	T O T A L	1	7,400

STATE OF NEW YORK  
 COUNTY - St Lawrence  
 SCHOOL - Massena 1  
 TOWN - Massena  
 VILLAGE - Massena  
 SWIS - 405801

2 0 1 5 S C H O O L T A X R O L L  
 WHOLLY EXEMPT SECTION OF THE ROLL - 8  
 UNIFORM PERCENT OF VALUE IS 100.00

PAGE 2387  
 SUB-SECT - R VALUATION DATE-JUL 01, 2014  
 TAXABLE STATUS DATE-MAR 01, 2015  
 RPS155/V04/L015  
 CURRENT DATE 8/21/2015

R O L L S U B S E C T I O N - R - T O T A L S

\*\*\* G R A N D T O T A L S \*\*\*

ROLL SEC	DESCRIPTION	TOTAL PARCELS	ASSESSED LAND	ASSESSED TOTAL	EXEMPT AMOUNT ----- STAR AMOUNT	TOTAL TAXABLE ----- STAR TAXABLE	TAX RATE	TOTAL TAX
	RS 8 TOTAL		7,400	7,400	7,400			
8	SPEC DIST TAXES WHOLLY EXEMPT	1						



STATE OF NEW YORK  
 COUNTY - St Lawrence  
 SCHOOL - Massena 1  
 TOWN - Massena  
 VILLAGE - Massena  
 SWIS - 405801

2 0 1 5 S C H O O L T A X R O L L  
 WHOLLY EXEMPT SECTION OF THE ROLL - 8  
 UNIFORM PERCENT OF VALUE IS 100.00

PAGE 2388  
 VALUATION DATE-JUL 01, 2014  
 TAXABLE STATUS DATE-MAR 01, 2015  
 RPS155/V04/L015  
 CURRENT DATE 8/21/2015

R O L L S E C T I O N T O T A L S

\*\*\* S P E C I A L D I S T R I C T S U M M A R Y \*\*\*

CODE	DISTRICT NAME	TOTAL PARCELS	EXTENSION TYPE	EXTENSION VALUE	AD VALOREM VALUE	EXEMPT AMOUNT	TAXABLE VALUE	TOTAL TAX
------	---------------	---------------	----------------	-----------------	------------------	---------------	---------------	-----------

NO SPECIAL DISTRICTS AT THIS LEVEL

\*\*\* S C H O O L D I S T R I C T S U M M A R Y \*\*\*

CODE	DISTRICT NAME	TOTAL PARCELS	ASSESSED LAND	ASSESSED TOTAL	EXEMPT AMOUNT	TOTAL TAXABLE	TOTAL TAX
					-----	-----	
					STAR AMOUNT	STAR TAXABLE	
	Massena 1	172	6453,330	94901,368	94901,368		
405801	S U B - T O T A L	172	6453,330	94901,368	94901,368		
	S U B - T O T A L (CONT)						
	T O T A L	172	6453,330	94901,368	94901,368		
	T O T A L (CONT)						

\*\*\* S Y S T E M C O D E S S U M M A R Y \*\*\*

CODE	DESCRIPTION	TOTAL PARCELS	SCHOOL
50000	Wholly Exe	2	967,200
	T O T A L	2	967,200

STATE OF NEW YORK  
 COUNTY - St Lawrence  
 SCHOOL - Massena 1  
 TOWN - Massena  
 VILLAGE - Massena  
 SWIS - 405801

2 0 1 5 S C H O O L T A X R O L L  
 WHOLLY EXEMPT SECTION OF THE ROLL - 8  
 UNIFORM PERCENT OF VALUE IS 100.00

PAGE 2389  
 VALUATION DATE-JUL 01, 2014  
 TAXABLE STATUS DATE-MAR 01, 2015  
 RPS155/V04/L015  
 CURRENT DATE 8/21/2015

R O L L S E C T I O N T O T A L S

\*\*\* E X E M P T I O N S U M M A R Y \*\*\*

CODE	DESCRIPTION	TOTAL PARCELS	SCHOOL
12100	New York S	1	54,000
12360	Public Aut	1	10,400
13500	Town Owned	21	23593,468
13650	Village Ow	47	7509,550
13800	SCHOOL 408	2	19247,700
14100	US Governm	3	5532,200
18020	Industrial	13	4218,500
18100	Housing Au	4	3510,100
21600	Parsonage	7	2530,400
25110	Religious	41	15154,100
25120	Educational	6	6230,750
25130	Charitable	1	14,200
25230	Moral/Ment	1	312,000
25300	Other Non	7	3824,300
25400	Frat Organ	5	277,700
26100	VETORG CTS	2	738,600
27350	NALL CEM	6	390,100
28540	Hm Ill Rtd	2	786,100
	T O T A L	170	93934,168

\*\*\* G R A N D T O T A L S \*\*\*

ROLL SEC	DESCRIPTION	TOTAL PARCELS	ASSESSED LAND	ASSESSED TOTAL	EXEMPT AMOUNT	TOTAL TAXABLE	TAX RATE	TOTAL TAX
					----- STAR AMOUNT	----- STAR TAXABLE		
	RS 8 TOTAL		6453,330	94901,368	94,901,368			
8	SPEC DIST TAXES WHOLLY EXEMPT	172						

STATE OF NEW YORK  
 COUNTY - St Lawrence  
 SCHOOL - Massena 1  
 TOWN - Massena  
 VILLAGE - Massena  
 SWIS - 405801

2 0 1 5 S C H O O L T A X R O L L

PAGE 2390  
 VALUATION DATE-JUL 01, 2014  
 TAXABLE STATUS DATE-MAR 01, 2015  
 RPS155/V04/L015  
 CURRENT DATE 8/21/2015

S W I S T O T A L S

\*\*\* S P E C I A L D I S T R I C T S U M M A R Y \*\*\*

CODE	DISTRICT NAME	TOTAL PARCELS	EXTENSION TYPE	EXTENSION VALUE	AD VALOREM VALUE	EXEMPT AMOUNT	TAXABLE VALUE	TAX RATE	TOTAL TAX
------	---------------	---------------	----------------	-----------------	------------------	---------------	---------------	----------	-----------

NO SPECIAL DISTRICTS AT THIS LEVEL

\*\*\* S C H O O L D I S T R I C T S U M M A R Y \*\*\*

CODE	DISTRICT NAME	TOTAL PARCELS	ASSESSED LAND	ASSESSED TOTAL	EXEMPT AMOUNT	TOTAL TAXABLE	TAX RATE	TOTAL TAX
					-----	-----		
					STAR AMOUNT	STAR TAXABLE		
	Massena 1	4557	72527,457	446215,290	100652,800	345,562,490		
405801					96296,025	249,266,465	18.182877	4,532,375.94
	S U B - T O T A L	4557	72527,457	446215,290	100652,800	345,562,490		
	S U B - T O T A L (CONT)				96296,025	249,266,465		4,532,375.94
	T O T A L	4557	72527,457	446215,290	100652,800	345,562,490		
	T O T A L (CONT)				96296,025	249,266,465		4,532,375.94

\*\*\* S Y S T E M C O D E S S U M M A R Y \*\*\*

CODE	DESCRIPTION	TOTAL PARCELS	SCHOOL
50000	Wholly Exe	2	967,200
	T O T A L	2	967,200

STATE OF NEW YORK  
 COUNTY - St Lawrence  
 SCHOOL - Massena 1  
 TOWN - Massena  
 VILLAGE - Massena  
 SWIS - 405801

2 0 1 5 S C H O O L T A X R O L L

PAGE 2391  
 VALUATION DATE-JUL 01, 2014  
 TAXABLE STATUS DATE-MAR 01, 2015  
 RPS155/V04/L015  
 CURRENT DATE 8/21/2015

S W I S T O T A L S

\*\*\* E X E M P T I O N S U M M A R Y \*\*\*

CODE	DESCRIPTION	TOTAL PARCELS	SCHOOL
12100	New York S	1	54,000
12360	Public Aut	1	10,400
13500	Town Owned	21	23593,468
13650	Village Ow	47	7509,550
13800	SCHOOL 408	2	19247,700
14100	US Governm	3	5532,200
18020	Industrial	13	4218,500
18100	Housing Au	4	3510,100
21600	Parsonage	7	2530,400
25110	Religious	41	15154,100
25120	Educationa	6	6230,750
25130	Charitable	1	14,200
25230	Moral/Ment	1	312,000
25300	Other Non	7	3824,300
25400	Frat Organ	5	277,700
26100	VETORG CTS	2	738,600
27350	NALL CEM	6	390,100
28540	Hm Ill Rtd	3	1016,100
41400	Clergy	1	1,500
41690	RPTL466_f	24	72,000
41800	Aged - All	30	754,100
41804	Aged - Sch	1	15,500
41806	Aged - Tn	5	136,500
41834	Enhanced S	802	45136,000
41854	Basic Star	1,714	51160,025
41900	Physically	1	31,425
47200	Railroad C	9	458,144
47610	Business I	15	4052,263
	T O T A L	2,773	195981,625

STATE OF NEW YORK  
 COUNTY - St Lawrence  
 SCHOOL - Massena 1  
 TOWN - Massena  
 VILLAGE - Massena  
 SWIS - 405801

2 0 1 5 S C H O O L T A X R O L L

PAGE 2392  
 VALUATION DATE-JUL 01, 2014  
 TAXABLE STATUS DATE-MAR 01, 2015  
 RPS155/V04/L015  
 CURRENT DATE 8/21/2015

S W I S T O T A L S

\*\*\* G R A N D T O T A L S \*\*\*

ROLL SEC	DESCRIPTION	TOTAL PARCELS	ASSESSED LAND	ASSESSED TOTAL	EXEMPT AMOUNT ----- STAR AMOUNT	TOTAL TAXABLE ----- STAR TAXABLE	TAX RATE	
	Massena Central Sc		65766,477	340583,867	5,293,288	335,290,579		
	SPEC DIST TAXES				96296,025	238,994,554	18.182877	4,345,603.07
1	TAXABLE	4,351						4345,603.07
	Massena Central Sc			4795,541		4,795,541	18.182877	87,196.74
	SPEC DIST TAXES					4,795,541	18.182877	87,196.74
5	SPECIAL FRANCHISE	5						87,196.74
	Massena Central Sc		209,600	4098,351		4,098,351	18.182877	74,519.81
	SPEC DIST TAXES					4,098,351	18.182877	74,519.81
6	UTILITIES & N.C.	8						74,519.81
	Massena Central Sc		98,050	1836,163	458,144	1,378,019	18.182877	25,056.32
	SPEC DIST TAXES					1,378,019	18.182877	25,056.32
7	CEILING RAILROADS	21						25,056.32
					94901,368			
8	WHOLLY EXEMPT	172						
	Massena Central Sc		72527,457	446215,290	100,652,800	345,562,490	18.182877	4,532,375.94
	SPEC DIST TAXES				96296,025	249,266,465	18.182877	4,532,375.94
*	SUB TOTAL	4,557						4532,375.94
	Massena Central Sc		72527,457	446215,290	100,652,800	345,562,490	18.182877	4,532,375.94
	SPEC DIST TAXES				96296,025	249,266,465	18.182877	4,532,375.94
**	GRAND TOTAL	4,557						4532,375.94

STATE OF NEW YORK  
 COUNTY - St Lawrence  
 SCHOOL - Massena 1  
 TOWN - Massena  
 SWIS - 405889

2 0 1 5 S C H O O L T A X R O L L  
 T A X A B L E SECTION OF THE ROLL - 1  
 OWNERS NAME SEQUENCE  
 UNIFORM PERCENT OF VALUE IS 100.00

PAGE 2393  
 VALUATION DATE-JUL 01, 2014  
 TAXABLE STATUS DATE-MAR 01, 2015

TAX MAP PARCEL NUMBER	PROPERTY LOCATION & CLASS	ASSESSMENT	EXEMPTION CODE-----	SCHOOL
CURRENT OWNERS NAME	SCHOOL DISTRICT	LAND	TAX DESCRIPTION	TAXABLE VALUE
CURRENT OWNERS ADDRESS	PARCEL SIZE/GRID COORD	TOTAL	SPECIAL DISTRICTS	TAX AMOUNT
***** 10.053-5-1 *****				
	Sh 37			ACCT 1-591-6 BILL 6300
10.053-5-1	330 Vacant comm		Massena Central Sch	4,500 81.82
351 East Orvis L.P.	Massena 1 405801	4,500		
351 E Orvis St	Vac (Fmr Bayley Land) Lot	4,500		
Massena, NY 13662-4232	FRNT 412.00 DPTH			
	ACRES 0.87			
	EAST-0361264 NRTH-1799617			
	DEED BOOK 2013 PG-5822			
	FULL MARKET VALUE	4,500		
TOTAL TAX ---				81.82**
DATE #1				09/30/15
AMT DUE				81.82
*****				

STATE OF NEW YORK  
 COUNTY - St Lawrence  
 SCHOOL - Massena 1  
 TOWN - Massena  
 SWIS - 405889

2015 SCHOOL TAX ROLL  
 TAXABLE SECTION OF THE ROLL - 1  
 NAME SECTION - 3  
 UNIFORM PERCENT OF VALUE IS 100.00

PAGE 2394  
 VALUATION DATE-JUL 01, 2014  
 TAXABLE STATUS DATE-MAR 01, 2015  
 RPS155/V04/L015  
 CURRENT DATE 8/21/2015

\*\*\* SPECIAL DISTRICT SUMMARY \*\*\*

CODE	DISTRICT NAME	TOTAL PARCELS	EXTENSION TYPE	EXTENSION VALUE	AD VALOREM VALUE	EXEMPT AMOUNT	TAXABLE VALUE	TOTAL TAX
------	---------------	---------------	----------------	-----------------	------------------	---------------	---------------	-----------

NO SPECIAL DISTRICTS AT THIS LEVEL

\*\*\* SCHOOL DISTRICT SUMMARY \*\*\*

CODE	DISTRICT NAME	TOTAL PARCELS	ASSESSED LAND	ASSESSED TOTAL	EXEMPT AMOUNT	TOTAL TAXABLE	TOTAL TAX
					----- STAR AMOUNT	----- STAR TAXABLE	
	Massena 1	1	4,500	4,500		4,500	
405801						4,500	81.82
	SUB - TOTAL	1	4,500	4,500		4,500	
	SUB - TOTAL (CONT)					4,500	81.82
	TOTAL	1	4,500	4,500		4,500	
	TOTAL (CONT)					4,500	81.82

\*\*\* SYSTEM CODES SUMMARY \*\*\*

NO SYSTEM EXEMPTIONS AT THIS LEVEL

\*\*\* EXEMPTION SUMMARY \*\*\*

NO EXEMPTIONS AT THIS LEVEL

STATE OF NEW YORK  
 COUNTY - St Lawrence  
 SCHOOL - Massena 1  
 TOWN - Massena  
 SWIS - 405889

2 0 1 5 S C H O O L T A X R O L L  
 T A X A B L E SECTION OF THE ROLL - 1  
 N A M E S E C T I O N - 3  
 UNIFORM PERCENT OF VALUE IS 100.00

PAGE 2395  
 VALUATION DATE-JUL 01, 2014  
 TAXABLE STATUS DATE-MAR 01, 2015  
 RPS155/V04/L015  
 CURRENT DATE 8/21/2015

\*\*\* G R A N D T O T A L S \*\*\*

ROLL SEC	DESCRIPTION	TOTAL PARCELS	ASSESSED LAND	ASSESSED TOTAL	EXEMPT AMOUNT ----- STAR AMOUNT	TOTAL TAXABLE ----- STAR TAXABLE	TAX RATE	TOTAL TAX
	Massena Central Sc		4,500	4,500		4,500		
	SPEC DIST TAXES					4,500		81.82
1	TAXABLE	1						81.82



STATE OF NEW YORK  
 COUNTY - St Lawrence  
 SCHOOL - Massena 1  
 TOWN - Massena  
 SWIS - 405889

2 0 1 5 S C H O O L T A X R O L L  
 T A X A B L E SECTION OF THE ROLL - 1  
 OWNERS NAME SEQUENCE  
 UNIFORM PERCENT OF VALUE IS 100.00

PAGE 2396  
 VALUATION DATE-JUL 01, 2014  
 TAXABLE STATUS DATE-MAR 01, 2015

TAX MAP PARCEL NUMBER	PROPERTY LOCATION & CLASS	ASSESSMENT	EXEMPTION CODE-----	SCHOOL
CURRENT OWNERS NAME	SCHOOL DISTRICT	LAND	TAX DESCRIPTION	TAXABLE VALUE
CURRENT OWNERS ADDRESS	PARCEL SIZE/GRID COORD	TOTAL	SPECIAL DISTRICTS	TAX AMOUNT
*****				
10.038-3-4	433 Leslie Rd			10.038-3-4
Abraham John	210 1 Family Res		Basic Star 41854	ACCT 1-354- 4.21 BILL 6301
Abraham Georgia	Massena 1 405801	16,500	Massena Central Sch	118,000
433 Leslie Rd	Lots 5 & 6 Map #1	118,000		
Massena, NY 13662	Old Orchard Pare Subdv.M			
	Residence One Family			
	FRNT 200.00 DPTH 200.00			
	EAST-0364773 NRTH-1802404			
	FULL MARKET VALUE	118,000		
			TOTAL TAX ---	1,600.09**
			DATE #1	09/30/15
			AMT DUE	1,600.09
*****				
9.001-4-7	256 Cr 43			9.001-4-7
Ackerman Gene W	210 1 Family Res		Enhanced S 41834	ACCT 1- 2- 6 BILL 6302
29 Roosevelt St	Massena 1 405801	12,700	Massena Central Sch	57,000
Massena, NY 13662	Res-One Family	57,000		1,036.42
	FRNT 100.00 DPTH 275.00			
	EAST-0346147 NRTH-1803801			
	DEED BOOK 2015 PG-3593			
	FULL MARKET VALUE	57,000		
			TOTAL TAX ---	0.00**
*****				
10.012-1-1.3	1016 N Racquette River Rd			10.012-1-1.3
Adames Juan J	210 1 Family Res - WTRFNT		Massena Central Sch	ACCT 1-181-1.3 BILL 6303
Perez Lopes Maria S	Massena 1 405801	29,000		294,000
1016 N Racquette River Rd	River Lot	294,000		5,345.77
Massena, NY 13662	1016 N Racquette Riv R			
	Residence One Family			
	ACRES 2.06 BANK8888220			
	EAST-0380423 NRTH-1803123			
	DEED BOOK 2012 PG-3519			
	FULL MARKET VALUE	294,000		
			TOTAL TAX ---	5,345.77**
			DATE #1	09/30/15
			AMT DUE	5,345.77
*****				
4.081-2-3	1562 Sh 131			4.081-2-3
Agen Steven J	210 1 Family Res		Basic Star 41854	ACCT 1-507- 7 BILL 6304
1562 State Highway 131	Massena 1 405801	13,100	Massena Central Sch	72,000
Massena, NY 13662	1562 SH 131	72,000		1,309.17
	Residence One Family			
	FRNT 105.00 DPTH 263.00			
	BANK8888830			
	EAST-0349363 NRTH-1809327			
	DEED BOOK 2001 PG-5579			
	FULL MARKET VALUE	72,000		
			TOTAL TAX ---	763.68**
			DATE #1	09/30/15
			AMT DUE	763.68
*****				



STATE OF NEW YORK  
 COUNTY - St Lawrence  
 SCHOOL - Massena 1  
 TOWN - Massena  
 SWIS - 405889

2 0 1 5 S C H O O L T A X R O L L  
 T A X A B L E SECTION OF THE ROLL - 1  
 OWNERS NAME SEQUENCE  
 UNIFORM PERCENT OF VALUE IS 100.00

PAGE 2397  
 VALUATION DATE-JUL 01, 2014  
 TAXABLE STATUS DATE-MAR 01, 2015

TAX MAP PARCEL NUMBER	PROPERTY LOCATION & CLASS	ASSESSMENT	EXEMPTION CODE-----	SCHOOL
CURRENT OWNERS NAME	SCHOOL DISTRICT	LAND	TAX DESCRIPTION	TAXABLE VALUE
CURRENT OWNERS ADDRESS	PARCEL SIZE/GRID COORD	TOTAL	SPECIAL DISTRICTS	TAX AMOUNT
*****				
10.072-2-1	579A Cr 37			10.072-2-1
Alden John A	210 1 Family Res		Basic Star 41854	ACCT 1-579- 1
Alden Geraldine A	Massena 1 405801	10,100	Massena Central Sch	BILL 6305
579 County Route 37	579 A CR 37	28,000		28,000
Massena, NY 13662	Residence 1 Family			509.12
	FRNT 100.00 DPTH 218.00			
	EAST-0370286 NRTH-1795661			
	DEED BOOK 2010 PG-10238			
	FULL MARKET VALUE	28,000		
			TOTAL TAX ---	0.00**
*****				
10.031-2-7.2	59 Smith Rd			10.031-2-7.2
Aldi Inc	454 Supermarket		Massena Central Sch	BILL 6306
PO Box 584	Massena 1 405801	289,000		15,085.42
Tully, NY 13159-0584	Towne Centre Subdivisio	829,650		
	Outparcea A 2.80 Acres			
	ALDI MARKET W/485 EXEMPTS			
	FRNT 174.00 DPTH			
	ACRES 2.80			
	EAST-0367797 NRTH-1805336			
	DEED BOOK 2000 PG-786			
	FULL MARKET VALUE	829,650		
			TOTAL TAX ---	15,085.42**
			DATE #1	09/30/15
			AMT DUE	15,085.42
*****				
10.024-3-9	20 Shoreline Dr			10.024-3-9
Aldous Christopher L	210 1 Family Res		Basic Star 41854	BILL 6307
Aldous Lisa P	Massena 1 405801	24,000	Massena Central Sch	30,000
20 Shoreline Dr	River Crest Subdv	199,000		3,618.39
Massena, NY 13662	Phase 4 Lot No 3 Vacant			
	FRNT 150.00 DPTH 202.00			
	ACRES 0.69			
	EAST-0370885 NRTH-1806069			
	DEED BOOK 2013 PG-9372			
	FULL MARKET VALUE	199,000		
			TOTAL TAX ---	3,072.90**
			DATE #1	09/30/15
			AMT DUE	3,072.90
*****				
11.001-1-24.1	Sh 37C			11.001-1-24.1
Aldrich Vaughn N	321 Abandoned ag		Massena Central Sch	ACCT 1-159- 3
PO Box 430	Massena 1 405801	36,000		BILL 6308
Hogansburg, NY 13655-0430	Location 37C	36,000		654.58
	Vacant Rural Acreage			
	FRNT 2980.00 DPTH			
	ACRES 59.50			
	EAST-0391288 NRTH-1804998			
	DEED BOOK 2005 PG-16103			
	FULL MARKET VALUE	36,000		
			TOTAL TAX ---	654.58**

DATE #1 09/30/15  
AMT DUE 654.58

\*\*\*\*\*

STATE OF NEW YORK  
 COUNTY - St Lawrence  
 SCHOOL - Massena 1  
 TOWN - Massena  
 SWIS - 405889

2 0 1 5 S C H O O L T A X R O L L  
 T A X A B L E SECTION OF THE ROLL - 1  
 OWNERS NAME SEQUENCE  
 UNIFORM PERCENT OF VALUE IS 100.00

PAGE 2398  
 VALUATION DATE-JUL 01, 2014  
 TAXABLE STATUS DATE-MAR 01, 2015

TAX MAP PARCEL NUMBER	PROPERTY LOCATION & CLASS	ASSESSMENT	EXEMPTION CODE-----	SCHOOL
CURRENT OWNERS NAME	SCHOOL DISTRICT	LAND	TAX DESCRIPTION	TAXABLE VALUE
CURRENT OWNERS ADDRESS	PARCEL SIZE/GRID COORD	TOTAL	SPECIAL DISTRICTS	TAX AMOUNT
*****				
10.004-3-3	Cr 46		10.004-3-3	*****
Alguire James	314 Rural vac<10 - WTRFNT		ACCT 1-190- 2	BILL 6309
143 County Route 46	Massena 1 405801	15,000	15,000	272.74
Massena, NY 13662-3315	FRNT 100.00 DPTH 300.00	15,000		
	EAST-0374446 NRTH-1797791			
	DEED BOOK 886 PG-00653			
	FULL MARKET VALUE	15,000		
TOTAL TAX ---				272.74**
				DATE #1 09/30/15
				AMT DUE 272.74
*****				
10.004-3-4	137 Cr 46		10.004-3-4	*****
Alguire James	270 Mfg housing - WTRFNT		ACCT 1-189- 8	BILL 6310
143 County Route 46	Massena 1 405801	15,000	20,000	363.66
Massena, NY 13662	FRNT 100.00 DPTH 364.00	20,000		
	EAST-0374525 NRTH-1797822			
	DEED BOOK 937 PG-00112			
	FULL MARKET VALUE	20,000		
TOTAL TAX ---				363.66**
				DATE #1 09/30/15
				AMT DUE 363.66
*****				
10.004-3-5	Cr 46		10.004-3-5	*****
Alguire James	312 Vac w/imprv - WTRFNT		ACCT 1-228- 6	BILL 6311
143 County Route 46	Massena 1 405801	15,000	15,500	281.83
Massena, NY 13662	FRNT 100.00 DPTH 364.00	15,500		
	EAST-0374605 NRTH-1797859			
	DEED BOOK 906 PG-00770			
	FULL MARKET VALUE	15,500		
TOTAL TAX ---				281.83**
				DATE #1 09/30/15
				AMT DUE 281.83
*****				
10.004-3-6	143 Cr 46		10.004-3-6	*****
Alguire James	210 1 Family Res - WTRFNT		ACCT 1-190- 1	BILL 6312
143 County Route 46	Massena 1 405801	15,000	110,000	30,000
Massena, NY 13662	Waterfront Lot	110,000		2,000.12
	143 CR 46			
	Residence One Family			
	FRNT 100.00 DPTH 255.00			
	EAST-0374695 NRTH-1797903			
	DEED BOOK 937 PG-00112			
	FULL MARKET VALUE	110,000		
TOTAL TAX ---				1,454.63**
				DATE #1 09/30/15
				AMT DUE 1,454.63
*****				

STATE OF NEW YORK  
 COUNTY - St Lawrence  
 SCHOOL - Massena 1  
 TOWN - Massena  
 SWIS - 405889

2 0 1 5 S C H O O L T A X R O L L  
 T A X A B L E SECTION OF THE ROLL - 1  
 OWNERS NAME SEQUENCE  
 UNIFORM PERCENT OF VALUE IS 100.00

PAGE 2399  
 VALUATION DATE-JUL 01, 2014  
 TAXABLE STATUS DATE-MAR 01, 2015

TAX MAP PARCEL NUMBER	PROPERTY LOCATION & CLASS	ASSESSMENT	EXEMPTION CODE-----	SCHOOL
CURRENT OWNERS NAME	SCHOOL DISTRICT	LAND	TAX DESCRIPTION	TAXABLE VALUE
CURRENT OWNERS ADDRESS	PARCEL SIZE/GRID COORD	TOTAL	SPECIAL DISTRICTS	TAX AMOUNT
*****				
10.004-3-7	Cr 46		10.004-3-7	*****
Alguire James	314 Rural vac<10 - WTRFNT		ACCT 1-189- 9	BILL 6313
143 County Route 46	Massena 1 405801	15,000	Massena Central Sch	15,000
Massena, NY 13662	FRNT 100.00 DPTH 200.00	15,000		
	EAST-0374782 NRTH-1797947			
	DEED BOOK 937 PG-00112			
	FULL MARKET VALUE	15,000		
TOTAL TAX ---				272.74**
				DATE #1 09/30/15
				AMT DUE 272.74
*****				
16.027-5-2.11	2283 Sh 420		16.027-5-2.11	*****
Alguire Timothy	220 2 Family Res		ACCT 1-302- 4.11	BILL 6314
PO Box 185	Massena 1 405801	8,200	Massena Central Sch	47,000
Massena, NY 13662	2283 SH 420 Winthrop	47,000		
	South 1/2 Of Lot # 14			
	Double Residence			
	FRNT 56.00 DPTH 208.00			
	EAST-0356923 NRTH-1790182			
	DEED BOOK 2009 PG-13839			
	FULL MARKET VALUE	47,000		
TOTAL TAX ---				854.60**
				DATE #1 09/30/15
				AMT DUE 854.60
*****				
9.060-10-2.1	286 E Orvis St		9.060-10-2.1	*****
Alguire Timothy D	433 Auto body		ACCT 1-127- 1.1	BILL 6315
PO Box 185	Massena 1 405801	18,100	Massena Central Sch	82,000
Massena, NY 13662	See Also 2007/17079	82,000		
	Line Divides Bldg In Two			
	2/3 Goodyear Bldg In Town			
	FRNT 77.00 DPTH 223.00			
	EAST-0359303 NRTH-1798320			
	DEED BOOK 2010 PG-18102			
	FULL MARKET VALUE	82,000		
TOTAL TAX ---				1,491.00**
				DATE #1 09/30/15
				AMT DUE 1,491.00
*****				
10.033-2-2	141 Trippany Rd		10.033-2-2	*****
Alguire Timothy D	210 1 Family Res		ACCT 1-152- 6	BILL 6316
PO Box 185	Massena 1 405801	11,300	Massena Central Sch	63,000
Massena, NY 13662	Residence-One Family	63,000		
	FRNT 100.00 DPTH 142.00			
	EAST-0373041 NRTH-1805607			
	DEED BOOK 2011 PG-9161			
	FULL MARKET VALUE	63,000		
TOTAL TAX ---				1,145.52**
				DATE #1 09/30/15
				AMT DUE 1,145.52
*****				



STATE OF NEW YORK  
 COUNTY - St Lawrence  
 SCHOOL - Massena 1  
 TOWN - Massena  
 SWIS - 405889

2 0 1 5 S C H O O L T A X R O L L  
 T A X A B L E SECTION OF THE ROLL - 1  
 OWNERS NAME SEQUENCE  
 UNIFORM PERCENT OF VALUE IS 100.00

PAGE 2400  
 VALUATION DATE-JUL 01, 2014  
 TAXABLE STATUS DATE-MAR 01, 2015

TAX MAP PARCEL NUMBER	PROPERTY LOCATION & CLASS	ASSESSMENT	EXEMPTION CODE-----	SCHOOL
CURRENT OWNERS NAME	SCHOOL DISTRICT	LAND	TAX DESCRIPTION	TAXABLE VALUE
CURRENT OWNERS ADDRESS	PARCEL SIZE/GRID COORD	TOTAL	SPECIAL DISTRICTS	TAX AMOUNT
*****				
16.027-5-1	2279 Sh 420		16.027-5-1	*****
Alguire Timothy D	312 Vac w/imprv		ACCT 1-302- 7	BILL 6317
PO Box 185	Massena 1 405801	4,600		
Massena, NY 13662	Lot Area N. 1/2 Of	20,000	Massena Central Sch	20,000
	Sub Lot # 15			
	Residence One Family			
	FRNT 42.00 DPTH 205.00			
	EAST-0356966 NRTH-1790109			
	DEED BOOK 2009 PG-10765			
	FULL MARKET VALUE	20,000		
			TOTAL TAX ---	363.66**
			DATE #1	09/30/15
			AMT DUE	363.66
*****				
10.038-2-2	350 Leslie Rd		10.038-2-2	*****
Alguire William H	210 1 Family Res		ACCT 1-393- 9. 2	BILL 6318
350 Leslie Rd	Massena 1 405801	9,300		
Massena, NY 13662	Res- One Family W/exempti	60,000	Basic Star 41854	30,000
	FRNT 100.00 DPTH 100.00		Massena Central Sch	60,000
	EAST-0366243 NRTH-1802136			
	DEED BOOK 2002 PG-20350			
	FULL MARKET VALUE	60,000		
			TOTAL TAX ---	545.48**
			DATE #1	09/30/15
			AMT DUE	545.48
*****				
5.003-1-1.1	2096 Sh 131		5.003-1-1.1	*****
Aluminum Co Of America	321 Abandoned ag		ACCT 1-588-4.17	BILL 6319
Attn: Property Tax Dept	Massena 1 405801	86,650		
@7th Street Bridge	Polley Farm	86,650	Massena Central Sch	86,650
201 Isabella St	Alcoa Id Parcel 163			
Pittsburgh, PA 15212-5827	Map E-70853-J			
	ACRES 84.30			
	EAST-0361452 NRTH-1810276			
	DEED BOOK 486 PG-00490			
	FULL MARKET VALUE	86,650		
			TOTAL TAX ---	1,575.55**
			DATE #1	09/30/15
			AMT DUE	1,575.55
*****				
5.003-1-28	Dennison Rd		5.003-1-28	*****
Aluminum Co Of America	323 Vacant rural		ACCT 1- 67- 9	BILL 6320
Attn: Property Tax Dept	Massena 1 405801	11,000		
@7th Street Bridge	Located Dennison Road	11,000	Massena Central Sch	11,000
201 Isabella St	(Former)Brubaker Lands			
Pittsburgh, PA 15212-5827	Vacant Acreage			
	ACRES 44.00			
	EAST-0360917 NRTH-1808218			
	DEED BOOK 1028 PG-00686			
	FULL MARKET VALUE	11,000		
			TOTAL TAX ---	200.01**



DATE #1 09/30/15  
AMT DUE 200.01

\*\*\*\*\*

STATE OF NEW YORK  
COUNTY - St Lawrence  
SCHOOL - Massena 1  
TOWN - Massena  
SWIS - 405889

2 0 1 5 S C H O O L T A X R O L L  
T A X A B L E SECTION OF THE ROLL - 1  
OWNERS NAME SEQUENCE  
UNIFORM PERCENT OF VALUE IS 100.00

PAGE 2401  
VALUATION DATE-JUL 01, 2014  
TAXABLE STATUS DATE-MAR 01, 2015

TAX MAP PARCEL NUMBER	PROPERTY LOCATION & CLASS	ASSESSMENT	EXEMPTION CODE-----	SCHOOL
CURRENT OWNERS NAME	SCHOOL DISTRICT	LAND	TAX DESCRIPTION	TAXABLE VALUE
CURRENT OWNERS ADDRESS	PARCEL SIZE/GRID COORD	TOTAL	SPECIAL DISTRICTS	TAX AMOUNT
***** 5.003-1-47.1 *****				
5.003-1-47.1	Donaghue Rd			ACCT 1-588-04.16 BILL 6321
Aluminum Co Of America	323 Vacant rural		Massena Central Sch	18,700 340.02
Property Tax Dept	Massena 1 405801	18,700		
@7th Street Bridge	Donaghue & Rickard Lands	18,700		
201 Isabella St	aka Alcoa Parcel nos157 &			
Pittsburgh, PA 15212-5827	V Land /Alcoa map E70853- ACRES 82.10			
	EAST-0370012 NRTH-1810895			
	DEED BOOK 357 PG-00179			
	FULL MARKET VALUE	18,700		
			TOTAL TAX ---	340.02**
				DATE #1 09/30/15
				AMT DUE 340.02
***** 9.002-3-3.2 *****				
9.002-3-3.2	69 Cr 42			BILL 6322
Aluminum Co Of America	340 Vacant indus		Massena Central Sch	89,600 1,629.19
Attn: Property Tax Dept	Massena 1 405801	89,600		
@7th Street Bridge	Alcoa Plantsite	89,600		
201 Isabella St	Vacant/cablemill/acreage			
Pittsburgh, PA 15212-2023	ACRES 29.87			
	EAST-0359520 NRTH-1801751			
	DEED BOOK 1023 PG-00282			
	FULL MARKET VALUE	89,600		
			TOTAL TAX ---	1,629.19**
				DATE #1 09/30/15
				AMT DUE 1,629.19
***** 9.002-3-3.11 *****				
9.002-3-3.11	45 Cr 42 & 1814 Sh 131,85,20			ACCT 1-588- 3 BILL 6323
Aluminum Co Of America	710 Manufacture		Ind. Waste 49530	9539,963
Attn: Property Tax Dept	Massena 1 405801	3500,000	Massena Central Sch	55927,186 1016,917.14
@7th Street Bridge	Aluminum Co Of America	65467,149		
201 Isabella St	Industrial Plantsite			
Pittsburgh, PA 15212-5827	Alcoa Aluminum Plant			
	ACRES 1170.50			
	EAST-0360135 NRTH-1802946			
	DEED BOOK 833 PG-00226			
	FULL MARKET VALUE	65467,149		
			TOTAL TAX ---	1016,917.14**
				DATE #1 09/30/15
				AMT DUE 1016,917.14

STATE OF NEW YORK  
 COUNTY - St Lawrence  
 SCHOOL - Massena 1  
 TOWN - Massena  
 SWIS - 405889

2 0 1 5 S C H O O L T A X R O L L  
 T A X A B L E SECTION OF THE ROLL - 1  
 OWNERS NAME SEQUENCE  
 UNIFORM PERCENT OF VALUE IS 100.00

PAGE 2402  
 VALUATION DATE-JUL 01, 2014  
 TAXABLE STATUS DATE-MAR 01, 2015

TAX MAP PARCEL NUMBER	PROPERTY LOCATION & CLASS	ASSESSMENT	EXEMPTION CODE-----	SCHOOL
CURRENT OWNERS NAME	SCHOOL DISTRICT	LAND	TAX DESCRIPTION	TAXABLE VALUE
CURRENT OWNERS ADDRESS	PARCEL SIZE/GRID COORD	TOTAL	SPECIAL DISTRICTS	TAX AMOUNT
*****				
9.002-3-16	Sh 131		9.002-3-16	*****
Aluminum Co Of America	340 Vacant indus		ACCT 1-588-4.14	BILL 6324
Attn: Property Tax Dept	Massena 1 405801	32,700	Massena Central Sch	32,700
@7th Street Bridge	Three Fmr. Brubaker Farm	32,700		594.58
201 Isabella St	Alcoa # 165 Map E-70853-J			
Pittsburgh, PA 15212-5827	50 Acr + 55.38 Acr +25.34			
	ACRES 130.70			
	EAST-0360246 NRTH-1807193			
	DEED BOOK 833 PG-00233			
	FULL MARKET VALUE	32,700		
			TOTAL TAX ---	594.58**
			DATE #1	09/30/15
			AMT DUE	594.58
*****				
10.001-1-7	Cr 42		10.001-1-7	*****
Aluminum Co Of America	340 Vacant indus		ACCT 1-588- 4.11	BILL 6325
Attn: Property Tax Dept	Massena 1 405801	31,000	Massena Central Sch	31,000
@7th Street Bridge	(Former) Bakeer Farm Land	31,000		563.67
201 Isabella St	Alcoa's ID parcel no. 158			
Pittsburgh, PA 15212-5827	Map E-70853-J Vacant Land			
	FRNT 1400.00 DPTH			
	ACRES 124.30			
	EAST-0365677 NRTH-1807582			
	FULL MARKET VALUE	31,000		
			TOTAL TAX ---	563.67**
			DATE #1	09/30/15
			AMT DUE	563.67
*****				
10.001-1-10.1	Cr 42		10.001-1-10.1	*****
Aluminum Co Of America	340 Vacant indus		ACCT 1-559- 3	BILL 6326
Attn: Property Tax Dept	Massena 1 405801	5,000	Massena Central Sch	5,000
@7th Street Bridge	Aluminum Co of America	5,000		90.91
201 Isabella St	Located S. side Cr # 4			
Pittsburgh, PA 15212-5827	Vacant Acreage			
	ACRES 3.50			
	EAST-0363139 NRTH-1803940			
	DEED BOOK 2000 PG-6516			
	FULL MARKET VALUE	5,000		
			TOTAL TAX ---	90.91**
			DATE #1	09/30/15
			AMT DUE	90.91
*****				

STATE OF NEW YORK  
 COUNTY - St Lawrence  
 SCHOOL - Massena 1  
 TOWN - Massena  
 SWIS - 405889

2 0 1 5 S C H O O L T A X R O L L  
 T A X A B L E SECTION OF THE ROLL - 1  
 OWNERS NAME SEQUENCE  
 UNIFORM PERCENT OF VALUE IS 100.00

PAGE 2403  
 VALUATION DATE-JUL 01, 2014  
 TAXABLE STATUS DATE-MAR 01, 2015

TAX MAP PARCEL NUMBER	PROPERTY LOCATION & CLASS	ASSESSMENT	EXEMPTION CODE-----	SCHOOL
CURRENT OWNERS NAME	SCHOOL DISTRICT	LAND	TAX DESCRIPTION	TAXABLE VALUE
CURRENT OWNERS ADDRESS	PARCEL SIZE/GRID COORD	TOTAL	SPECIAL DISTRICTS	TAX AMOUNT
***** 10.001-1-31.1 *****				
10.001-1-31.1	484 Cr 42			
Aluminum Co Of America	340 Vacant indus		Massena Central Sch	43,100
Attn: Property Tax Dept	Massena 1 405801	43,100		
@7th Street Bridge	Aluminum Company of Ameri	43,100		
201 Isabella St	Alcoa's ID 160 /Horton La			
Pittsburgh, PA 15212-5827	Map E-70583-J 174.72 P/d			
	FRNT 1700.00 DPTH			
	ACRES 172.40			
	EAST-0367544 NRTH-1807863			
	DEED BOOK 435 PG-00235			
	FULL MARKET VALUE	43,100		
TOTAL TAX ---				783.68**
				DATE #1 09/30/15
				AMT DUE 783.68
***** 10.001-1-32 *****				
10.001-1-32	Cr 42			
Aluminum Co Of America	340 Vacant indus		Massena Central Sch	23,850
Attn: Property Tax Dept	Massena 1 405801	23,850		
@7th Street Bridge	Alcoa- Former Smith Farm	23,850		
201 Isabella St	Alcoa's Parcel ID # 162			
Pittsburgh, PA 15212-5827	Map E-70853-J 95.38A P/d			
	FRNT 1100.00 DPTH			
	ACRES 95.40			
	EAST-0364771 NRTH-1806642			
	DEED BOOK 466 PG-00533			
	FULL MARKET VALUE	23,850		
TOTAL TAX ---				433.66**
				DATE #1 09/30/15
				AMT DUE 433.66
***** 10.001-1-33 *****				
10.001-1-33	Cr 42			
Aluminum Co Of America	340 Vacant indus		Massena Central Sch	14,200
Attn: Property Tax Dept	Massena 1 405801	14,200		
@7th Street Bridge	Alcoa -Former, Donaghue La	14,200		
201 Isabella St	Alcoa's Id # 156 /Map E-7			
Pittsburgh, PA 15212-5827	Vacant acreage			
	FRNT 800.00 DPTH			
	ACRES 56.80			
	EAST-0363956 NRTH-1806148			
	FULL MARKET VALUE	14,200		
TOTAL TAX ---				258.20**
				DATE #1 09/30/15
				AMT DUE 258.20

\*\*\*\*\*

STATE OF NEW YORK  
 COUNTY - St Lawrence  
 SCHOOL - Massena 1  
 TOWN - Massena  
 SWIS - 405889

2 0 1 5 S C H O O L T A X R O L L  
 T A X A B L E SECTION OF THE ROLL - 1  
 OWNERS NAME SEQUENCE  
 UNIFORM PERCENT OF VALUE IS 100.00

PAGE 2404  
 VALUATION DATE-JUL 01, 2014  
 TAXABLE STATUS DATE-MAR 01, 2015

TAX MAP PARCEL NUMBER	PROPERTY LOCATION & CLASS	ASSESSMENT	EXEMPTION CODE-----	SCHOOL
CURRENT OWNERS NAME	SCHOOL DISTRICT	LAND	TAX DESCRIPTION	TAXABLE VALUE
CURRENT OWNERS ADDRESS	PARCEL SIZE/GRID COORD	TOTAL	SPECIAL DISTRICTS	TAX AMOUNT
*****				
10.001-1-34	120 Dennison Rd		10.001-1-34	*****
Aluminum Co Of America	449 Other Storang		ACCT 1-589- 9	BILL 6330
Attn: Property Tax Dept	Massena 1 405801	94,200		
@7th Street Bridge	Long Sault Lot IDs 30 & 3	94,200	Massena Central Sch	94,200
201 Isabella St	Map A72087-J & E-70853-J			1,712.83
Pittsburgh, PA 15212-5827	(Fmr) S.A. Alden Land/Flo			
	ACRES 115.30			
	EAST-0361590 NRTH-1806564			
	DEED BOOK 1069` PG-297			
	FULL MARKET VALUE	94,200		
			TOTAL TAX ---	1,712.83**
				DATE #1 09/30/15
				AMT DUE 1,712.83
*****				
10.078-2-6	389 Cr 37		10.078-2-6	*****
Amo Chad W	210 1 Family Res		ACCT 1-439- 5	BILL 6331
389 CR 37	Massena 1 405801	13,400		
Massena, NY 13662	389 CR 37	50,000	Basic Star 41854	30,000
	Residence One Family		Massena Central Sch	909.14
	FRNT 301.00 DPTH			
	ACRES 1.60 BANK8888869			
	EAST-0365844 NRTH-1793862			
	DEED BOOK 2013 PG-5074			
	FULL MARKET VALUE	50,000		
			TOTAL TAX ---	363.65**
				DATE #1 09/30/15
				AMT DUE 363.65
*****				
10.012-2-9	512 CR 46		10.012-2-9	*****
Amundson Kris A	210 1 Family Res		ACCT 1-288- 2	BILL 6332
LaPointe G & E w/LU	Massena 1 405801	21,600		
512 County Route 46	Res-One Family	102,000	Enhanced S 41834	65,300
Massena, NY 13662	FRNT 205.50 DPTH		Massena Central Sch	1,854.65
	ACRES 1.70			
	EAST-0381642 NRTH-1803488			
	DEED BOOK 1085 PG-801			
	FULL MARKET VALUE	102,000		
			TOTAL TAX ---	749.65**
				DATE #1 09/30/15
				AMT DUE 749.65
*****				

STATE OF NEW YORK  
 COUNTY - St Lawrence  
 SCHOOL - Massena 1  
 TOWN - Massena  
 SWIS - 405889

2 0 1 5 S C H O O L T A X R O L L  
 T A X A B L E SECTION OF THE ROLL - 1  
 OWNERS NAME SEQUENCE  
 UNIFORM PERCENT OF VALUE IS 100.00

PAGE 2405  
 VALUATION DATE-JUL 01, 2014  
 TAXABLE STATUS DATE-MAR 01, 2015

TAX MAP PARCEL NUMBER	PROPERTY LOCATION & CLASS	ASSESSMENT	EXEMPTION CODE-----	SCHOOL
CURRENT OWNERS NAME	SCHOOL DISTRICT	LAND	TAX DESCRIPTION	TAXABLE VALUE
CURRENT OWNERS ADDRESS	PARCEL SIZE/GRID COORD	TOTAL	SPECIAL DISTRICTS	TAX AMOUNT
*****				
10.008-1-16	76 Sh 37C 210 1 Family Res		Enhanced S 41834	10.008-1-16
Anagnostopoulos Linda	Massena 1 405801	5,400	Massena Central Sch	ACCT 1-240- 6
76 State Highway 37C	Residence-One Family	74,000		BILL 6333
Massena, NY 13662	FRNT 90.00 DPTH 173.00			65,300
	EAST-0380613 NRTH-1804567			1,345.53
	DEED BOOK 1065 PG-173			
	FULL MARKET VALUE	74,000		
			TOTAL TAX ---	240.53**
				DATE #1 09/30/15
				AMT DUE 240.53
*****				
10.030-1-3	Old Orchard Rd/prvt		Massena Central Sch	10.030-1-3
Andresen Lamora Sherry M	314 Rural vac<10 - WTRFNT			ACCT 1-183- 7
56 Old Orchard Rd	Massena 1 405801	13,500		BILL 6334
Massena, NY 13662	FRNT 80.00 DPTH 150.00	13,500		13,500
	EAST-0364875 NRTH-1804192			245.47
	DEED BOOK 2003 PG-1023			
	FULL MARKET VALUE	13,500		
			TOTAL TAX ---	245.47**
				DATE #1 09/30/15
				AMT DUE 245.47
*****				
10.030-1-5.1	56, 56A Old Orchard Rd/prvt		Basic Star 41854	10.030-1-5.1
Andresen Sherry M	220 2 Family Res - WTRFNT		Massena Central Sch	ACCT 1-319- 5
56 Old Orchard Rd	Massena 1 405801	29,000		BILL 6335
Massena, NY 13662	RIVERFRONT LOT	110,000		30,000
	RES & GAR 1 FAMILY			2,000.12
	FRNT 161.00 DPTH 169.00			
	BANK8888830			
	EAST-0365027 NRTH-1804270			
	DEED BOOK 2002 PG-12859			
	FULL MARKET VALUE	110,000		
			TOTAL TAX ---	1,454.63**
				DATE #1 09/30/15
				AMT DUE 1,454.63
*****				
4.081-2-9	1 Old River Rd		Basic Star 41854	4.081-2-9
Address JoAnn	210 1 Family Res		Massena Central Sch	ACCT 1-314- 6
1 Old River Road	Massena 1 405801	24,900		BILL 6336
Massena, NY 13662	1 Old Riveer Roa	55,000		30,000
	Residence One Family			1,000.06
	FRNT 100.00 DPTH			
	ACRES 2.50			
	EAST-0350020 NRTH-1809483			
	DEED BOOK 2014 PG-1009			
	FULL MARKET VALUE	55,000		
			TOTAL TAX ---	454.57**
				DATE #1 09/30/15
				AMT DUE 454.57
*****				



STATE OF NEW YORK  
 COUNTY - St Lawrence  
 SCHOOL - Massena 1  
 TOWN - Massena  
 SWIS - 405889

2 0 1 5 S C H O O L T A X R O L L  
 T A X A B L E SECTION OF THE ROLL - 1  
 OWNERS NAME SEQUENCE  
 UNIFORM PERCENT OF VALUE IS 100.00

PAGE 2406  
 VALUATION DATE-JUL 01, 2014  
 TAXABLE STATUS DATE-MAR 01, 2015

TAX MAP PARCEL NUMBER	PROPERTY LOCATION & CLASS	ASSESSMENT	EXEMPTION CODE-----	SCHOOL
CURRENT OWNERS NAME	SCHOOL DISTRICT	LAND	TAX DESCRIPTION	TAXABLE VALUE
CURRENT OWNERS ADDRESS	PARCEL SIZE/GRID COORD	TOTAL	SPECIAL DISTRICTS	TAX AMOUNT
*****				
16.036-1-14	2218 Sh 420			16.036-1-14 *****
Anzaldua Annmarie	210 1 Family Res		Enhanced S 41834	ACCT 1-471- 1 BILL 6337
Snyder Robert	Massena 1 405801	5,000	Massena Central Sch	20,000 363.66
2218 State Highway 420	Plot revised 5/2012 LDC	20,000		
Massena, NY 13662-3352	2218 SH 420			
	Res -Land C./ Anzaldua&Sn			
	FRNT 53.00 DPTH			
	ACRES 1.60			
	EAST-0357837 NRTH-1788886			
	DEED BOOK 2012 PG-16717			
	FULL MARKET VALUE	20,000		
TOTAL TAX ---				0.00**
*****				
10.001-6-5	39 Brothers Rd			10.001-6-5 *****
Arquette Andrew B	210 1 Family Res		Basic Star 41854	ACCT 1-473- 6. 2 BILL 6338
Arquette Lisa	Massena 1 405801	16,600	Massena Central Sch	30,000 1,576.46
39 Brothers Rd	Sub Lot #8 Brothers L	86,700		
Massena, NY 13662	Farley Brothers Sub			
	Residence One Family			
	FRNT 230.00 DPTH 240.00			
	ACRES 1.30 BANK8888869			
	EAST-0371713 NRTH-1802234			
	DEED BOOK 2006 PG-19271			
	FULL MARKET VALUE	86,700		
TOTAL TAX ---				1,030.97**
*****				
10.045-2-2	48 Highland Rd			10.045-2-2 *****
Arquette Eugene	210 1 Family Res		Basic Star 41854	ACCT 1- 1- 9 BILL 6339
Arquette Christi	Massena 1 405801	8,700	Massena Central Sch	30,000 872.78
48 Highland Rd	48 Highland Rd	48,000		
Massena, NY 13662	Residence One Family & Ga			
	FRNT 66.00 DPTH 162.00			
	EAST-0362368 NRTH-1801111			
	DEED BOOK 1027 PG-00059			
	FULL MARKET VALUE	48,000		
TOTAL TAX ---				327.29**
*****				
				DATE #1 09/30/15
				AMT DUE 1,030.97
				DATE #1 09/30/15
				AMT DUE 327.29
*****				



STATE OF NEW YORK  
 COUNTY - St Lawrence  
 SCHOOL - Massena 1  
 TOWN - Massena  
 SWIS - 405889

2 0 1 5 S C H O O L T A X R O L L  
 T A X A B L E SECTION OF THE ROLL - 1  
 OWNERS NAME SEQUENCE  
 UNIFORM PERCENT OF VALUE IS 100.00

PAGE 2407  
 VALUATION DATE-JUL 01, 2014  
 TAXABLE STATUS DATE-MAR 01, 2015

TAX MAP PARCEL NUMBER	PROPERTY LOCATION & CLASS	ASSESSMENT	EXEMPTION CODE-----	SCHOOL
CURRENT OWNERS NAME	SCHOOL DISTRICT	LAND	TAX DESCRIPTION	TAXABLE VALUE
CURRENT OWNERS ADDRESS	PARCEL SIZE/GRID COORD	TOTAL	SPECIAL DISTRICTS	TAX AMOUNT
*****				
10.045-2-3	Highland Rd 314 Rural vac<10		Massena Central Sch	10.045-2-3
Arquette Eugene	Massena 1 405801	8,500		ACCT 1-278- 4
Arquette Christi	Highland RD	8,500		BILL 6340
48 Highland Rd	Lot w/ Garage			
Massena, NY 13662	FRNT 65.00 DPTH 159.00			
	EAST-0362420 NRTH-1801152			
	DEED BOOK 995 PG-00011			
	FULL MARKET VALUE	8,500		
			TOTAL TAX ---	154.55**
				DATE #1 09/30/15
				AMT DUE 154.55
*****				
10.076-2-2	1177 Cr 37 210 1 Family Res		Massena Central Sch	10.076-2-2
Arquiett Richard M	Massena 1 405801	12,600		ACCT 1-514- 5
Arquiett Sally A	Massena-Helena Rd	49,000		BILL 6341
1177 County Route 37	Residence - One Family			
Massena, NY 13662	FRNT 175.00 DPTH 200.00			
	BANK8888869			
	EAST-0382420 NRTH-1793882			
	DEED BOOK 2012 PG-5900			
	FULL MARKET VALUE	49,000		
			TOTAL TAX ---	890.96**
				DATE #1 09/30/15
				AMT DUE 890.96
*****				
10.002-5-7	431 Cr 46 210 1 Family Res - WTRFNT		Enhanced S 41834	10.002-5-7
Ash Theron	Massena 1 405801	33,400	Massena Central Sch	ACCT 1-226- 1
Suzanne Ash	431 CR 46	77,000		BILL 6342
2724 S Bamby Ln NE	Residence One Family			
Atlanta, GA 30319-3650	FRNT 100.00 DPTH			
	ACRES 3.34			
	EAST-0380132 NRTH-1802020			
	DEED BOOK 909 PG-00507			
	FULL MARKET VALUE	77,000		
			TOTAL TAX ---	295.08**
				DATE #1 09/30/15
				AMT DUE 295.08
*****				

STATE OF NEW YORK  
 COUNTY - St Lawrence  
 SCHOOL - Massena 1  
 TOWN - Massena  
 SWIS - 405889

2 0 1 5 S C H O O L T A X R O L L  
 T A X A B L E SECTION OF THE ROLL - 1  
 OWNERS NAME SEQUENCE  
 UNIFORM PERCENT OF VALUE IS 100.00

PAGE 2408  
 VALUATION DATE-JUL 01, 2014  
 TAXABLE STATUS DATE-MAR 01, 2015

TAX MAP PARCEL NUMBER	PROPERTY LOCATION & CLASS	ASSESSMENT	EXEMPTION CODE-----	SCHOOL
CURRENT OWNERS NAME	SCHOOL DISTRICT	LAND	TAX DESCRIPTION	TAXABLE VALUE
CURRENT OWNERS ADDRESS	PARCEL SIZE/GRID COORD	TOTAL	SPECIAL DISTRICTS	TAX AMOUNT
***** 10.002-5-8 *****				
10.002-5-8	421 Cr 46			ACCT 1-251- 8
Ash Theron	310 Res Vac - WTRFNT		Massena Central Sch	BILL 6343
2724 S Bamby Ln NE	Massena 1 405801	22,000		
Atlanta, GA 30319-3650	Lot W /Improvements	22,000		
	FRNT 100.00 DPTH 592.00			
	ACRES 1.50			
	EAST-0380028 NRTH-1801831			
	DEED BOOK 990 PG-00898			
	FULL MARKET VALUE	22,000		
			TOTAL TAX ---	400.02**
			DATE #1	09/30/15
			AMT DUE	400.02
***** 10.032-1-4.1 *****				
10.032-1-4.1	9 Rivercrest Dr			ACCT 1-123-1.6
Ashlaw Richard L	210 1 Family Res		Basic Star 41854	BILL 6344
Ashlaw Cathy	Massena 1 405801	33,000	Massena Central Sch	30,000
9 Rivercrest Dr	Part Lot # 5	222,000		4,036.60
Massena, NY 13662-3226	Vance Fleury Subdv			
	Residence One Family			
	FRNT 135.00 DPTH 240.00			
	EAST-0369693 NRTH-1805240			
	DEED BOOK 1106 PG-168			
	FULL MARKET VALUE	222,000		
			TOTAL TAX ---	3,491.11**
			DATE #1	09/30/15
			AMT DUE	3,491.11
***** 10.032-1-13.5 *****				
10.032-1-13.5	Trippany (off)			BILL 6345
Ashlaw Richard L	314 Rural vac<10		Massena Central Sch	10.91
Ashlaw Cathy	Massena 1 405801	600		
9 Rivercrest Dr	Created 11/2007	600		
Massena, NY 13662	Abandoned portion of Trip			
	FRNT 52.00 DPTH 272.00			
	EAST-0369727 NRTH-1805075			
	DEED BOOK 2007 PG-20352			
	FULL MARKET VALUE	600		
			TOTAL TAX ---	10.91**
			DATE #1	09/30/15
			AMT DUE	10.91
***** 10.008-1-31.1/1 *****				
10.008-1-31.1/1	State Highway 37C			BILL 6346
AT&T Network Real Estate	831 Tele Comm		Massena Central Sch	381.84
575 Morosgo Dr NE 1300F	Massena 1 405801	0		
Atlanta, GA 30324-3300	ACRES 0.01	21,000		
	FULL MARKET VALUE	21,000		
			TOTAL TAX ---	381.84**
			DATE #1	09/30/15
			AMT DUE	381.84

\*\*\*\*\*

STATE OF NEW YORK  
 COUNTY - St Lawrence  
 SCHOOL - Massena 1  
 TOWN - Massena  
 SWIS - 405889

2 0 1 5 S C H O O L T A X R O L L  
 T A X A B L E SECTION OF THE ROLL - 1  
 OWNERS NAME SEQUENCE  
 UNIFORM PERCENT OF VALUE IS 100.00

PAGE 2409  
 VALUATION DATE-JUL 01, 2014  
 TAXABLE STATUS DATE-MAR 01, 2015

TAX MAP PARCEL NUMBER	PROPERTY LOCATION & CLASS	ASSESSMENT	EXEMPTION CODE-----	SCHOOL
CURRENT OWNERS NAME	SCHOOL DISTRICT	LAND	TAX DESCRIPTION	TAXABLE VALUE
CURRENT OWNERS ADDRESS	PARCEL SIZE/GRID COORD	TOTAL	SPECIAL DISTRICTS	TAX AMOUNT
*****				
10.032-1-1.1	12 Rivercrest Dr 210 1 Family Res - WTRFNT		Basic Star 41854	10.032-1-1.1
Auger Paul E	Massena 1 405801	66,500	Massena Central Sch	ACCT 1-123-1.13
Auger Aimee K	Cul-De-Sac Lot # 12	350,000		
12 Rivercrest Dr	Vance Fleury Subdv			
Massena, NY 13662-3227	Vac Lot W/ River			
	FRNT 255.00 DPTH 240.00			
	BANK8888830			
	EAST-0369484 NRTH-1805489			
	DEED BOOK 2006 PG-9379			
	FULL MARKET VALUE	350,000		
			TOTAL TAX ---	5,818.52**
				DATE #1 09/30/15
				AMT DUE 5,818.52
*****				
5.004-1-7	86 Kinnie Rd 311 Res vac land		Massena Central Sch	5.004-1-7
Avery Keith	Massena 1 405801	5,200		ACCT 1-477- 7
122 Fregoe Rd	Kinnie Road	5,200		
Massena, NY 13662	Vac Lot /Power Line Ease			
	ACRES 3.40			
	EAST-0378501 NRTH-1813661			
	DEED BOOK 1998 PG-15647			
	FULL MARKET VALUE	5,200		
			TOTAL TAX ---	94.55**
				DATE #1 09/30/15
				AMT DUE 94.55
*****				
5.004-1-22.2	122,122A Fregoe Rd 112 Dairy farm		Massena Central Sch	5.004-1-22.2
Avery Keith	Massena 1 405801	52,100		ACCT 1-148-6.2
122 Fregoe Rd	FARM	159,300		
Massena, NY 13662	122 Fregoe Road			
	Residence.Barns & Trailer			
	FRNT 160.00 DPTH			
	ACRES 72.70			
	EAST-0381138 NRTH-1812436			
	DEED BOOK 997 PG-00169			
	FULL MARKET VALUE	159,300		
			TOTAL TAX ---	2,896.53**
				DATE #1 09/30/15
				AMT DUE 2,896.53
*****				

STATE OF NEW YORK  
COUNTY - St Lawrence  
SCHOOL - Massena 1  
TOWN - Massena  
SWIS - 405889

2 0 1 5 S C H O O L T A X R O L L  
T A X A B L E SECTION OF THE ROLL - 1  
OWNERS NAME SEQUENCE  
UNIFORM PERCENT OF VALUE IS 100.00

PAGE 2410  
VALUATION DATE-JUL 01, 2014  
TAXABLE STATUS DATE-MAR 01, 2015

TAX MAP PARCEL NUMBER	PROPERTY LOCATION & CLASS	ASSESSMENT	EXEMPTION CODE-----	SCHOOL	
CURRENT OWNERS NAME	SCHOOL DISTRICT	LAND	TAX DESCRIPTION	TAXABLE VALUE	
CURRENT OWNERS ADDRESS	PARCEL SIZE/GRID COORD	TOTAL	SPECIAL DISTRICTS	TAX AMOUNT	
***** 5.004-1-22.3 *****					
5.004-1-22.3	Kinnie Rd			ACCT 1-148-6.3	BILL 6350
Avery Keith	105 Vac farmland		Massena Central Sch	18,500	336.38
122 Fregoe Rd	Massena 1 405801	18,500			
Massena, NY 13662	Located off Kinnie R	18,500			
	Vacant agricultural farml				
	ACRES 76.80				
	EAST-0379802 NRTH-1814239				
	DEED BOOK 997 PG-00169				
	FULL MARKET VALUE	18,500			
			TOTAL TAX ---		336.38**
				DATE #1	09/30/15
				AMT DUE	336.38
***** 5.004-1-23 *****					
5.004-1-23	71,112 Fregoe Rd			ACCT 1-163- 6. 1	BILL 6351
Avery Keith	120 Field crops		Massena Central Sch	51,100	929.15
122 Fregoe Rd	Massena 1 405801	51,100			
Massena, NY 13662	Farmland W/Storage Bldg	51,100			
	ACRES 108.20				
	EAST-0379712 NRTH-1812100				
	DEED BOOK 963 PG-00703				
	FULL MARKET VALUE	51,100			
			TOTAL TAX ---		929.15**
				DATE #1	09/30/15
				AMT DUE	929.15
***** 5.003-1-40.1 *****					
5.003-1-40.1	2046 Sh 131			ACCT 1-239- 3	BILL 6352
Avery Trevor T	210 1 Family Res		Basic Star 41854		30,000
Bolick Melissa A	Massena 1 405801	14,500	Massena Central Sch	63,000	1,145.52
2046 State Highway 131	150 Ft X 177 Lot	63,000			
Massena, NY 13662	2046 Sh 131				
	Res 1 Family W/det Gar				
	FRNT 150.00 DPTH 177.00				
	BANK8888209				
	EAST-0360615 NRTH-1809534				
	DEED BOOK 2014 PG-10644				
	FULL MARKET VALUE	63,000			
			TOTAL TAX ---		600.03**
				DATE #1	09/30/15
				AMT DUE	600.03
*****					

STATE OF NEW YORK  
 COUNTY - St Lawrence  
 SCHOOL - Massena 1  
 TOWN - Massena  
 SWIS - 405889

2 0 1 5 S C H O O L T A X R O L L  
 T A X A B L E SECTION OF THE ROLL - 1  
 OWNERS NAME SEQUENCE  
 UNIFORM PERCENT OF VALUE IS 100.00

PAGE 2411  
 VALUATION DATE-JUL 01, 2014  
 TAXABLE STATUS DATE-MAR 01, 2015

TAX MAP PARCEL NUMBER	PROPERTY LOCATION & CLASS	ASSESSMENT	EXEMPTION CODE-----	SCHOOL
CURRENT OWNERS NAME	SCHOOL DISTRICT	LAND	TAX DESCRIPTION	TAXABLE VALUE
CURRENT OWNERS ADDRESS	PARCEL SIZE/GRID COORD	TOTAL	SPECIAL DISTRICTS	TAX AMOUNT
*****				
5.080-2-21	608 CR 42		Enhanced S 41834	5.080-2-21
Ayer Elizabeth	210 1 Family Res	9,500	Massena Central Sch	ACCT 1-497- 7
608 County Route 42	Massena 1 405801	47,000		BILL 6353
Massena, NY 13662	RES 1 FAM (INHERITED)			47,000
	FRNT 85.00 DPTH 124.00			
	EAST-0371143 NRTH-1807935			
	DEED BOOK 2002 PG-11333			
	FULL MARKET VALUE	47,000		
			TOTAL TAX ---	0.00**
*****				
6.003-1-26	276 Roosevelt Rd		Enhanced S 41834	6.003-1-26
Ayotte Lucian	210 1 Family Res	11,200	Massena Central Sch	ACCT 1- 14- 9
Ayotte Carol	Massena 1 405801	54,800		BILL 6354
276 Roosevelt Rd	276 Roosevelt Road			54,800
Massena, NY 13662	Res One Family W/det Gar			996.42
	FRNT 130.00 DPTH 192.00			
	EAST-0392981 NRTH-1810278			
	DEED BOOK 732 PG-00093			
	FULL MARKET VALUE	54,800		
			TOTAL TAX ---	0.00**
*****				
6.003-1-45.3	323 Roosevelt Rd		Basic Star 41854	6.003-1-45.3
Ayotte Peter	270 Mfg housing	14,900	Massena Central Sch	BILL 6355
323 Roosevelt Rd	Massena 1 405801	17,000		17,000
Massena, NY 13662	Parcel A of Chase Map			309.11
	323 Roosevelt Rd			
	Manufactured Home			
	FRNT 496.67 DPTH			
	ACRES 8.50			
	EAST-0393773 NRTH-1811033			
	DEED BOOK 2005 PG-15789			
	FULL MARKET VALUE	17,000		
			TOTAL TAX ---	0.00**
*****				
6.003-1-45.2	293 Roosevelt Rd		Basic Star 41854	6.003-1-45.2
Ayotte Robert	270 Mfg housing	13,300	Massena Central Sch	BILL 6356
David Brenda	Massena 1 405801	20,300		20,300
293 Roosevelt Rd	Parcel A of Chase Map			369.11
Massena, NY 13662	293 Roosevelt Rd			
	Manufactured Home w/addit			
	FRNT 220.81 DPTH 235.00			
	ACRES 1.30			
	EAST-0393255 NRTH-1810648			
	DEED BOOK 1098 PG-77			
	FULL MARKET VALUE	20,300		
			TOTAL TAX ---	0.00**
*****				

STATE OF NEW YORK  
 COUNTY - St Lawrence  
 SCHOOL - Massena 1  
 TOWN - Massena  
 SWIS - 405889

2015 SCHOOL TAX ROLL  
 TAXABLE SECTION OF THE ROLL - 1  
 NAME SECTION - A  
 UNIFORM PERCENT OF VALUE IS 100.00

PAGE 2412  
 VALUATION DATE-JUL 01, 2014  
 TAXABLE STATUS DATE-MAR 01, 2015  
 RPS155/V04/L015  
 CURRENT DATE 8/21/2015

\*\*\* SPECIAL DISTRICT SUMMARY \*\*\*

CODE	DISTRICT NAME	TOTAL PARCELS	EXTENSION TYPE	EXTENSION VALUE	AD VALOREM VALUE	EXEMPT AMOUNT	TAXABLE VALUE	TOTAL TAX
------	---------------	---------------	----------------	-----------------	------------------	---------------	---------------	-----------

NO SPECIAL DISTRICTS AT THIS LEVEL

\*\*\* SCHOOL DISTRICT SUMMARY \*\*\*

CODE	DISTRICT NAME	TOTAL PARCELS	ASSESSED LAND	ASSESSED TOTAL	EXEMPT AMOUNT	TOTAL TAXABLE	TOTAL TAX
					----- STAR AMOUNT	----- STAR TAXABLE	
405801	Massena 1	56	5011,900	69743,799	9539,963	60,203,836	
					830,000	59,373,836	1,079,587.11
	S U B - T O T A L	56	5011,900	69743,799	9539,963	60,203,836	
	S U B - T O T A L (CONT)				830,000	59,373,836	1,079,587.11
	T O T A L	56	5011,900	69743,799	9539,963	60,203,836	
	T O T A L (CONT)				830,000	59,373,836	1,079,587.11

\*\*\* SYSTEM CODES SUMMARY \*\*\*

NO SYSTEM EXEMPTIONS AT THIS LEVEL

\*\*\* EXEMPTION SUMMARY \*\*\*

CODE	DESCRIPTION	TOTAL PARCELS	SCHOOL
41834	Enhanced S	7	374,700
41854	Basic Star	16	455,300
49530	Ind. Waste	1	9539,963
	T O T A L	24	10369,963

STATE OF NEW YORK  
 COUNTY - St Lawrence  
 SCHOOL - Massena 1  
 TOWN - Massena  
 SWIS - 405889

2 0 1 5 S C H O O L T A X R O L L  
 T A X A B L E SECTION OF THE ROLL - 1  
 N A M E S E C T I O N - A  
 UNIFORM PERCENT OF VALUE IS 100.00

PAGE 2413  
 VALUATION DATE-JUL 01, 2014  
 TAXABLE STATUS DATE-MAR 01, 2015  
 RPS155/V04/L015  
 CURRENT DATE 8/21/2015

\*\*\* G R A N D T O T A L S \*\*\*

ROLL SEC	DESCRIPTION	TOTAL PARCELS	ASSESSED LAND	ASSESSED TOTAL	EXEMPT AMOUNT ----- STAR AMOUNT	TOTAL TAXABLE ----- STAR TAXABLE	TAX RATE	TOTAL TAX
	Massena Central Sc		5011,900	69743,799	9,539,963	60,203,836		
	SPEC DIST TAXES				830,000	59,373,836		1,079,587.11
1	TAXABLE	56						1079,587.11

STATE OF NEW YORK  
 COUNTY - St Lawrence  
 SCHOOL - Massena 1  
 TOWN - Massena  
 SWIS - 405889

2 0 1 5 S C H O O L T A X R O L L  
 T A X A B L E SECTION OF THE ROLL - 1  
 OWNERS NAME SEQUENCE  
 UNIFORM PERCENT OF VALUE IS 100.00

PAGE 2414  
 VALUATION DATE-JUL 01, 2014  
 TAXABLE STATUS DATE-MAR 01, 2015

TAX MAP PARCEL NUMBER	PROPERTY LOCATION & CLASS	ASSESSMENT	EXEMPTION CODE-----	SCHOOL
CURRENT OWNERS NAME	SCHOOL DISTRICT	LAND	TAX DESCRIPTION	TAXABLE VALUE
CURRENT OWNERS ADDRESS	PARCEL SIZE/GRID COORD	TOTAL	SPECIAL DISTRICTS	TAX AMOUNT
***** 10.008-4-33 *****				
10.008-4-33	391 Larue Rd			ACCT 1-292- 7
Baile Timothy B	270 Mfg housing		Basic Star 41854	BILL 6357
391 Larue Rd	Massena 1 405801	8,700	Massena Central Sch	25,500
Massena, NY 13662	Larue Rd E. Side	25,500		463.66
	Trailer Land C./tim Baile			
	FRNT 140.00 DPTH 200.00			
	ACRES 0.50			
	EAST-0383269 NRTH-1803847			
	DEED BOOK 2001 PG-6032			
	FULL MARKET VALUE	25,500		
			TOTAL TAX ---	0.00**
***** 5.003-1-58 *****				
5.003-1-58	154 Dennison Rd			ACCT 1-146- 3
Bakkum Vernon	210 1 Family Res		Basic Star 41854	BILL 6358
154 Dennison Rd	Massena 1 405801	13,100	Massena Central Sch	30,000
Massena, NY 13662	154 Dennison Rd	73,000		1,327.35
	Residence-One Family			
	FRNT 100.00 DPTH 400.00			
	BANK8888111			
	EAST-0361650 NRTH-1807986			
	DEED BOOK 2014 PG-4956			
	FULL MARKET VALUE	73,000		
			TOTAL TAX ---	781.86**
			DATE #1	09/30/15
			AMT DUE	781.86
***** 5.004-1-6.21 *****				
5.004-1-6.21	902 Cr 42			ACCT 1-146- 3
Bank of America, N.A.	210 1 Family Res		Massena Central Sch	BILL 6359
7105 Corporate Dr PTX-C35	Massena 1 405801	16,500		2,254.68
Plano, TX 75024	902 CR 42	124,000		
	Residence 1 Family w/Gara			
	FRNT 200.00 DPTH			
	ACRES 1.20			
	EAST-0377864 NRTH-1810981			
	DEED BOOK 2014 PG-15552			
	FULL MARKET VALUE	124,000		
			TOTAL TAX ---	2,254.68**
			DATE #1	09/30/15
			AMT DUE	2,254.68
*****				



STATE OF NEW YORK  
 COUNTY - St Lawrence  
 SCHOOL - Massena 1  
 TOWN - Massena  
 SWIS - 405889

2 0 1 5 S C H O O L T A X R O L L  
 T A X A B L E SECTION OF THE ROLL - 1  
 OWNERS NAME SEQUENCE  
 UNIFORM PERCENT OF VALUE IS 100.00

PAGE 2415  
 VALUATION DATE-JUL 01, 2014  
 TAXABLE STATUS DATE-MAR 01, 2015

TAX MAP PARCEL NUMBER	PROPERTY LOCATION & CLASS	ASSESSMENT	EXEMPTION CODE-----	SCHOOL
CURRENT OWNERS NAME	SCHOOL DISTRICT	LAND	TAX DESCRIPTION	TAXABLE VALUE
CURRENT OWNERS ADDRESS	PARCEL SIZE/GRID COORD	TOTAL	SPECIAL DISTRICTS	TAX AMOUNT
*****				
10.070-5-6	397 Cr 37 210 1 Family Res		Basic Star 41854	10.070-5-6
Barclay Natchia (LC)	Massena 1 405801	6,600	Massena Central Sch	ACCT 1-303- 7
Taylor Paul (LC)	397 Cr 37	33,000		BILL 6360
397 County Route 37	Fmr Henry Jentes Lot			30,000
Massena, NY 13662	Residence One Family			600.03
	FRNT 90.00 DPTH			
	ACRES 0.38			
	EAST-0366064 NRTH-1793901			
	DEED BOOK 2009 PG-11145			
	FULL MARKET VALUE	33,000		
			TOTAL TAX ---	54.54**
				DATE #1 09/30/15
				AMT DUE 54.54
*****				
10.070-5-7	CR 37 310 Res Vac		Massena Central Sch	10.070-5-7
Barkley Natacha (LC)	Massena 1 405801	7,200		ACCT 1-303- 6
St. Hillaire Jay M	Fmr Hawes Lumber Lot	7,200		BILL 6361
397 County Route 37	Vacant Lot			130.92
Massena, NY 13662	FRNT 65.00 DPTH 183.00			
	EAST-0365990 NRTH-1793890			
	DEED BOOK 2009 PG-11145			
	FULL MARKET VALUE	7,200		
			TOTAL TAX ---	130.92**
				DATE #1 09/30/15
				AMT DUE 130.92
*****				
10.004-3-67	CR 46 314 Rural vac<10		Massena Central Sch	10.004-3-67
Barnea Ran	Massena 1 405801	6,000		BILL 6362
11450 Sundance Ln	Sub Lot (8) 6.37A	6,000		109.10
Boca Raton, FL 33428-5518	Riverview Estates			
	221x1340x216x1222			
	FRNT 221.00 DPTH 1280.00			
	ACRES 6.40			
	EAST-0374394 NRTH-1796982			
	DEED BOOK 2006 PG-3079			
	FULL MARKET VALUE	6,000		
			TOTAL TAX ---	109.10**
				DATE #1 09/30/15
				AMT DUE 109.10
*****				

STATE OF NEW YORK  
 COUNTY - St Lawrence  
 SCHOOL - Massena 1  
 TOWN - Massena  
 SWIS - 405889

2 0 1 5 S C H O O L T A X R O L L  
 T A X A B L E SECTION OF THE ROLL - 1  
 OWNERS NAME SEQUENCE  
 UNIFORM PERCENT OF VALUE IS 100.00

PAGE 2416  
 VALUATION DATE-JUL 01, 2014  
 TAXABLE STATUS DATE-MAR 01, 2015

TAX MAP PARCEL NUMBER	PROPERTY LOCATION & CLASS	ASSESSMENT	EXEMPTION CODE-----	SCHOOL
CURRENT OWNERS NAME	SCHOOL DISTRICT	LAND	TAX DESCRIPTION	TAXABLE VALUE
CURRENT OWNERS ADDRESS	PARCEL SIZE/GRID COORD	TOTAL	SPECIAL DISTRICTS	TAX AMOUNT
***** 10.004-3-68 *****				
10.004-3-68	CR 46			
Barnea Ran D	314 Rural vac<10		Massena Central Sch	6,000
11450 Sundance Ln	Massena 1 405801	6,000		
Boca Raton, FL 33428-5518	Sub Lot(7) 5.80A	6,000		
	Riverview Estates			
	221x1223x215x1105			
	FRNT 221.00 DPTH 1165.00			
	ACRES 5.80			
	EAST-0374139 NRTH-1796937			
	DEED BOOK 2006 PG-4585			
	FULL MARKET VALUE	6,000		
TOTAL TAX ---				109.10**
				DATE #1 09/30/15
				AMT DUE 109.10
***** 10.004-3-69 *****				
10.004-3-69	CR 46			
Barnea Ran D	314 Rural vac<10		Massena Central Sch	6,000
11450 Sundance Ln	Massena 1 405801	6,000		
Boca Raton, FL 33428-5518	Sub Lot (6) 5.23A	6,000		
	Riverview Estates			
	221x1105x215x986			
	FRNT 221.00 DPTH 1045.00			
	ACRES 5.20			
	EAST-0373943 NRTH-1796982			
	DEED BOOK 2006 PG-4585			
	FULL MARKET VALUE	6,000		
TOTAL TAX ---				109.10**
				DATE #1 09/30/15
				AMT DUE 109.10
***** 17.001-1-13 *****				
17.001-1-13	754 Hammill Rd			
Barnes Darrel	270 Mfg housing		Enhanced S 41834	
Barnes Erica	Massena 1 405801	9,600	Massena Central Sch	24,700
754 Hammill Rd	Howard Smith Survey	24,700		
Massena, NY 13662	754 HAMMILL RD			
	1991 MOBILE HOME RES			
	FRNT 100.00 DPTH 175.00			
	EAST-0364094 NRTH-1788337			
	DEED BOOK 2008 PG-10906			
	FULL MARKET VALUE	24,700		
TOTAL TAX ---				0.00**
*****				

STATE OF NEW YORK  
 COUNTY - St Lawrence  
 SCHOOL - Massena 1  
 TOWN - Massena  
 SWIS - 405889

2 0 1 5 S C H O O L T A X R O L L  
 T A X A B L E SECTION OF THE ROLL - 1  
 OWNERS NAME SEQUENCE  
 UNIFORM PERCENT OF VALUE IS 100.00

PAGE 2417  
 VALUATION DATE-JUL 01, 2014  
 TAXABLE STATUS DATE-MAR 01, 2015

TAX MAP PARCEL NUMBER	PROPERTY LOCATION & CLASS	ASSESSMENT	EXEMPTION CODE-----	SCHOOL
CURRENT OWNERS NAME	SCHOOL DISTRICT	LAND	TAX DESCRIPTION	TAXABLE VALUE
CURRENT OWNERS ADDRESS	PARCEL SIZE/GRID COORD	TOTAL	SPECIAL DISTRICTS	TAX AMOUNT
***** 10.030-1-10 *****				
10.030-1-10	29 Old Orchard Rd/prvt			ACCT 1-292-7-27 BILL 6366
Barney Nathan M	210 1 Family Res - WTRFNT		Basic Star 41854	30,000
29 Old Orchard Rd	Massena 1 405801	30,000	Massena Central Sch	115,000
Massena, NY 13662	Lots 4 & 5	115,000		
	Golden Map Of 5 Lots			
	Res 1 Fam W/garage			
	FRNT 150.00 DPTH 216.50			
	BANK8888830			
	EAST-0365703 NRTH-1804364			
	DEED BOOK 2006 PG-19275			
	FULL MARKET VALUE	115,000		
			TOTAL TAX ---	1,545.54**
			DATE #1	09/30/15
			AMT DUE	1,545.54
***** 10.032-1-6 *****				
10.032-1-6	7 Rivercrest Dr			ACCT 1-123-1.5 BILL 6367
Barrett Donna R	210 1 Family Res		Basic Star 41854	30,000
7 Rivercrest Dr	Massena 1 405801	33,000	Massena Central Sch	268,000
Massena, NY 13662-3226	Lot #4	268,000		4,873.01
	Vance Fleury Sub			
	Residence One Family			
	FRNT 135.00 DPTH			
	ACRES 0.74 BANK8888830			
	EAST-0369822 NRTH-1805254			
	DEED BOOK 2008 PG-7114			
	FULL MARKET VALUE	268,000		
			TOTAL TAX ---	4,327.52**
			DATE #1	09/30/15
			AMT DUE	4,327.52
***** 10.030-2-1 *****				
10.030-2-1	249 Leslie Rd/lot 1			ACCT 1-393- 6. 4 BILL 6368
Barry Catherine w/LU	220 2 Family Res		Enhanced S 41834	65,300
249 Leslie Rd	Massena 1 405801	23,300	Massena Central Sch	106,000
Massena, NY 13662	Lot #4 Res-One Family	106,000		1,927.38
	FRNT 147.00 DPTH 239.00			
	EAST-0366479 NRTH-1804078			
	DEED BOOK 2000 PG-13766			
	FULL MARKET VALUE	106,000		
			TOTAL TAX ---	822.38**
			DATE #1	09/30/15
			AMT DUE	822.38
*****				

STATE OF NEW YORK  
 COUNTY - St Lawrence  
 SCHOOL - Massena 1  
 TOWN - Massena  
 SWIS - 405889

2 0 1 5 S C H O O L T A X R O L L  
 T A X A B L E SECTION OF THE ROLL - 1  
 OWNERS NAME SEQUENCE  
 UNIFORM PERCENT OF VALUE IS 100.00

PAGE 2418  
 VALUATION DATE-JUL 01, 2014  
 TAXABLE STATUS DATE-MAR 01, 2015

TAX MAP PARCEL NUMBER	PROPERTY LOCATION & CLASS	ASSESSMENT	EXEMPTION CODE-----	SCHOOL
CURRENT OWNERS NAME	SCHOOL DISTRICT	LAND	TAX DESCRIPTION	TAXABLE VALUE
CURRENT OWNERS ADDRESS	PARCEL SIZE/GRID COORD	TOTAL	SPECIAL DISTRICTS	TAX AMOUNT
***** 10.045-1-27 *****				
24 Bucktown Rd				ACCT 1-417- 5 BILL 6369
10.045-1-27	210 1 Family Res		Basic Star 41854	30,000
Barto Family Revocable Trust	Massena 1 405801	9,500	Massena Central Sch	59,000 1,072.79
24 Bucktown Rd	24 Bucktown Rd	59,000		
Massena, NY 13662	Residence w/ Workshop			
	FRNT 66.00 DPTH 285.00			
	EAST-0361887 NRTH-1800009			
	DEED BOOK 2010 PG-6283			
	FULL MARKET VALUE	59,000		
TOTAL TAX ---				527.30**
				DATE #1 09/30/15
				AMT DUE 527.30
***** 10.045-1-28 *****				
22 Bucktown Rd				ACCT 1-310- 9 BILL 6370
10.045-1-28	210 1 Family Res		Massena Central Sch	46,000 836.41
Barto Family Revocable Trust	Massena 1 405801	9,500		
24 Bucktown Rd	22 Bucktown Rd	46,000		
Massena, NY 13662	Residence One Family			
	FRNT 66.00 DPTH 285.00			
	EAST-0361851 NRTH-1800065			
	DEED BOOK 2010 PG-6277			
	FULL MARKET VALUE	46,000		
TOTAL TAX ---				836.41**
				DATE #1 09/30/15
				AMT DUE 836.41
***** 10.045-1-29 *****				
20 Bucktown Rd				ACCT 1-344- 1 BILL 6371
10.045-1-29	210 1 Family Res		Massena Central Sch	28,000 509.12
Barto Family Revocable Trust	Massena 1 405801	9,500		
24 Bucktown Rd	20 Bucktown Rd	28,000		
Massena, NY 13662	Residence One Family			
	FRNT 66.00 DPTH 285.00			
	EAST-0361816 NRTH-1800119			
	DEED BOOK 2010 PG-6282			
	FULL MARKET VALUE	28,000		
TOTAL TAX ---				509.12**
				DATE #1 09/30/15
				AMT DUE 509.12
***** 10.045-1-38 *****				
28 Bucktown Rd				ACCT 1- 55- 9 BILL 6372
10.045-1-38	210 1 Family Res		Massena Central Sch	50,000 909.14
Barto Family Revocable Trust	Massena 1 405801	9,400		
24 Bucktown Rd	28 Bucktown Road	50,000		
Massena, NY 13662	Residence One Family			
	FRNT 66.00 DPTH 285.00			
	EAST-0361958 NRTH-1799963			
	DEED BOOK 2010 PG-6281			
	FULL MARKET VALUE	50,000		
TOTAL TAX ---				909.14**
				DATE #1 09/30/15
				AMT DUE 909.14

\*\*\*\*\*

STATE OF NEW YORK  
 COUNTY - St Lawrence  
 SCHOOL - Massena 1  
 TOWN - Massena  
 SWIS - 405889

2 0 1 5 S C H O O L T A X R O L L  
 T A X A B L E SECTION OF THE ROLL - 1  
 OWNERS NAME SEQUENCE  
 UNIFORM PERCENT OF VALUE IS 100.00

PAGE 2419  
 VALUATION DATE-JUL 01, 2014  
 TAXABLE STATUS DATE-MAR 01, 2015

TAX MAP PARCEL NUMBER	PROPERTY LOCATION & CLASS	ASSESSMENT	EXEMPTION CODE-----	SCHOOL
CURRENT OWNERS NAME	SCHOOL DISTRICT	LAND	TAX DESCRIPTION	TAXABLE VALUE
CURRENT OWNERS ADDRESS	PARCEL SIZE/GRID COORD	TOTAL	SPECIAL DISTRICTS	TAX AMOUNT
*****				
10.012-8-2	290 Carey Rd 210 1 Family Res		Enhanced S 41834	
Barton Arthur M	Massena 1 405801	26,000	Massena Central Sch	120,000
Barton Priscilla J	Carey Rd	120,000		
290 Carey Rd	Residence One Family			
Massena, NY 13662	ACRES 2.80			
	EAST-0380292 NRTH-1800476			
	DEED BOOK 2013 PG-14733			
	FULL MARKET VALUE	120,000		
			TOTAL TAX ---	1,076.95**
			DATE #1	09/30/15
			AMT DUE	1,076.95
*****				
10.070-3-2	N Racquette River Rd 311 Res vac land		Massena Central Sch	
Bassette Austin	Massena 1 405801	13,100		13,100
184 Shore Oaks Dr	Lot 16 Map #1	13,100		
Oswego, NY 13126	Bayley Farm			
	Vacant Residential Lot			
	FRNT 100.00 DPTH 200.00			
	EAST-0364290 NRTH-1795080			
	DEED BOOK 2013 PG-16892			
	FULL MARKET VALUE	13,100		
			TOTAL TAX ---	238.20**
			DATE #1	09/30/15
			AMT DUE	238.20
*****				
10.070-3-7	N Racquette River Rd 311 Res vac land		Massena Central Sch	
Bassette Austin	Massena 1 405801	13,100		13,100
184 Shore Oaks Dr	Lot #14 Map#1	13,100		
Oswego, NY 13126	Bayley Farm			
	Vacant Residential Lot			
	FRNT 100.00 DPTH 200.00			
	EAST-0364094 NRTH-1795027			
	DEED BOOK 2013 PG-17194			
	FULL MARKET VALUE	13,100		
			TOTAL TAX ---	238.20**
			DATE #1	09/30/15
			AMT DUE	238.20
*****				

STATE OF NEW YORK  
 COUNTY - St Lawrence  
 SCHOOL - Massena 1  
 TOWN - Massena  
 SWIS - 405889

2 0 1 5 S C H O O L T A X R O L L  
 T A X A B L E SECTION OF THE ROLL - 1  
 OWNERS NAME SEQUENCE  
 UNIFORM PERCENT OF VALUE IS 100.00

PAGE 2420  
 VALUATION DATE-JUL 01, 2014  
 TAXABLE STATUS DATE-MAR 01, 2015

TAX MAP PARCEL NUMBER	PROPERTY LOCATION & CLASS	ASSESSMENT	EXEMPTION CODE-----	SCHOOL
CURRENT OWNERS NAME	SCHOOL DISTRICT	LAND	TAX DESCRIPTION	TAXABLE VALUE
CURRENT OWNERS ADDRESS	PARCEL SIZE/GRID COORD	TOTAL	SPECIAL DISTRICTS	TAX AMOUNT
***** 10.008-4-19 *****				
10.008-4-19	411 Larue Rd			ACCT 1-408- 2 BILL 6376
Batten Ty R	210 1 Family Res		Basic Star 41854	30,000
Batten Amy	Massena 1 405801	12,100	Massena Central Sch	2,363.77
411 LaRue Rd	411 Larue Rd	130,000		
Massena, NY 13662	Res 1 Fam W/ 28 X 32 / 05			
	FRNT 147.00 DPTH 240.00			
	BANK8888150			
	EAST-0383184 NRTH-1804313			
	DEED BOOK 2011 PG-8973			
	FULL MARKET VALUE	130,000		
			TOTAL TAX ---	1,818.28**
				DATE #1 09/30/15
				AMT DUE 1,818.28
***** 10.077-4-2 *****				
10.077-4-2	237 Cr 37			ACCT 1-323-7.2 BILL 6377
Baxter Benjamin J	210 1 Family Res		Basic Star 41854	30,000
Marks Margaret M	Massena 1 405801	11,300	Massena Central Sch	1,127.34
237 County Route 37	237 Cr 37	62,000		
Massena, NY 13662	Residence One Family			
	ACRES 1.50 BANK8888830			
	EAST-0362177 NRTH-1792946			
	DEED BOOK 2015 PG-3528			
	FULL MARKET VALUE	62,000		
			TOTAL TAX ---	581.85**
				DATE #1 09/30/15
				AMT DUE 581.85
***** 10.003-2-23 *****				
10.003-2-23	373 N Racquette River Rd			ACCT 1-571- 4 BILL 6378
Baxter Michael	210 1 Family Res		Basic Star 41854	30,000
Baxter Jessica	Massena 1 405801	13,100	Massena Central Sch	1,418.26
373 N Racquette River Rd	373 N Racquette Riv Rd	78,000		
Massena, NY 13662-3254	Res & Newly assess (2007)			
	FRNT 135.00 DPTH 116.00			
	EAST-0366307 NRTH-1795613			
	DEED BOOK 2001 PG-2198			
	FULL MARKET VALUE	78,000		
			TOTAL TAX ---	872.77**
				DATE #1 09/30/15
				AMT DUE 872.77
*****				

STATE OF NEW YORK  
 COUNTY - St Lawrence  
 SCHOOL - Massena 1  
 TOWN - Massena  
 SWIS - 405889

2 0 1 5 S C H O O L T A X R O L L  
 T A X A B L E SECTION OF THE ROLL - 1  
 OWNERS NAME SEQUENCE  
 UNIFORM PERCENT OF VALUE IS 100.00

PAGE 2421  
 VALUATION DATE-JUL 01, 2014  
 TAXABLE STATUS DATE-MAR 01, 2015

TAX MAP PARCEL NUMBER	PROPERTY LOCATION & CLASS	ASSESSMENT	EXEMPTION CODE-----	SCHOOL
CURRENT OWNERS NAME	SCHOOL DISTRICT	LAND	TAX DESCRIPTION	TAXABLE VALUE
CURRENT OWNERS ADDRESS	PARCEL SIZE/GRID COORD	TOTAL	SPECIAL DISTRICTS	TAX AMOUNT
*****				
5.003-1-14.1	192 Horton Rd			5.003-1-14.1
Baxter Michael S	210 1 Family Res		Basic Star 41854	ACCT 1-151- 9
Baxter Kari A	Massena 1 405801	24,800	Massena Central Sch	BILL 6379
192 Horton Rd	192 Horton Road	83,300		30,000
Massena, NY 13662	LOT ADJOINS POND AREA			1,514.63
	RESIDENCE ONE FAMILY			
	FRNT 225.00 DPTH 190.00			
	ACRES 1.10 BANK8888869			
	EAST-0365111 NRTH-1810712			
	DEED BOOK 2012 PG-18627			
	FULL MARKET VALUE	83,300		
			TOTAL TAX ---	969.14**
				DATE #1 09/30/15
				AMT DUE 969.14
*****				
10.003-3-30.2	576 CR 37			10.003-3-30.2
Beckstead Donald J	240 Rural res		Massena Central Sch	BILL 6380
576 County Route 37	Massena 1 405801	17,279		1,036.42
Massena, NY 13662	Created 12/2011	57,000		
	FRNT 80.00 DPTH			
	ACRES 40.10 BANK8888111			
	EAST-0370962 NRTH-1794005			
	DEED BOOK 2011 PG-18938			
	FULL MARKET VALUE	57,000		
			TOTAL TAX ---	1,036.42**
				DATE #1 09/30/15
				AMT DUE 1,036.42
*****				
5.083-2-18	184 S Grasse River Rd			5.083-2-18
Beckstead James	210 1 Family Res		Basic Star 41854	ACCT 1-239- 6.12
Beckstead Ellen	Massena 1 405801	24,800	Massena Central Sch	BILL 6381
184 S Grasse River Rd	Residence 1 Family w/Star	105,000		30,000
Massena, NY 13662	FRNT 150.00 DPTH 685.00			1,909.20
	ACRES 2.40			
	EAST-0380208 NRTH-1808611			
	DEED BOOK 2000 PG-4980			
	FULL MARKET VALUE	105,000		
			TOTAL TAX ---	1,363.71**
				DATE #1 09/30/15
				AMT DUE 1,363.71
*****				



STATE OF NEW YORK  
 COUNTY - St Lawrence  
 SCHOOL - Massena 1  
 TOWN - Massena  
 SWIS - 405889

2 0 1 5 S C H O O L T A X R O L L  
 T A X A B L E SECTION OF THE ROLL - 1  
 OWNERS NAME SEQUENCE  
 UNIFORM PERCENT OF VALUE IS 100.00

PAGE 2422  
 VALUATION DATE-JUL 01, 2014  
 TAXABLE STATUS DATE-MAR 01, 2015

TAX MAP PARCEL NUMBER	PROPERTY LOCATION & CLASS	ASSESSMENT	EXEMPTION CODE-----	SCHOOL
CURRENT OWNERS NAME	SCHOOL DISTRICT	LAND	TAX DESCRIPTION	TAXABLE VALUE
CURRENT OWNERS ADDRESS	PARCEL SIZE/GRID COORD	TOTAL	SPECIAL DISTRICTS	TAX AMOUNT
***** 5.083-2-19 *****				
5.083-2-19	S Grasse River Rd			
Beckstead James L	314 Rural vac<10		Massena Central Sch	12,400
Beckstead Ellen L	Massena 1 405801	12,400		
184 S Grasse River Rd	S Grasse River Road	12,400		
Massena, NY 13662	2006 Harvey sub lot #			
	Vacant Lot W/150 Ft Front			
	FRNT 150.00 DPTH 750.00			
	ACRES 2.40			
	EAST-0380342 NRTH-1808667			
	DEED BOOK 2006 PG-23245			
	FULL MARKET VALUE	12,400		
			TOTAL TAX ---	225.47**
				DATE #1 09/30/15
				AMT DUE 225.47
***** 10.039-3-1 *****				
10.039-3-1	271 Leslie Rd			
Beckstead Kendrick C	210 1 Family Res		Basic Star 41854	
271 Leslie Rd	Massena 1 405801	12,900	Massena Central Sch	93,000
Massena, NY 13662	Lot W/ Residence	93,000		
	FRNT 123.00 DPTH 159.00			
	EAST-0366800 NRTH-1803670			
	DEED BOOK 1062 PG-478			
	FULL MARKET VALUE	93,000		
			TOTAL TAX ---	1,145.52**
				DATE #1 09/30/15
				AMT DUE 1,145.52
***** 10.004-3-21.2 *****				
10.004-3-21.2	188 Cr 46			
Beckstead Mirl	270 Mfg housing		Massena Central Sch	31,000
576 County Route 37	Massena 1 405801	10,500		
Massena, NY 13662	188 CR 46	31,000		
	Trailer Residence			
	FRNT 190.00 DPTH			
	ACRES 0.98			
	EAST-0375832 NRTH-1798066			
	DEED BOOK 2000 PG-14598			
	FULL MARKET VALUE	31,000		
			TOTAL TAX ---	563.67**
				DATE #1 09/30/15
				AMT DUE 563.67

STATE OF NEW YORK  
 COUNTY - St Lawrence  
 SCHOOL - Massena 1  
 TOWN - Massena  
 SWIS - 405889

2 0 1 5 S C H O O L T A X R O L L  
 T A X A B L E SECTION OF THE ROLL - 1  
 OWNERS NAME SEQUENCE  
 UNIFORM PERCENT OF VALUE IS 100.00

PAGE 2423  
 VALUATION DATE-JUL 01, 2014  
 TAXABLE STATUS DATE-MAR 01, 2015

TAX MAP PARCEL NUMBER	PROPERTY LOCATION & CLASS	ASSESSMENT	EXEMPTION CODE-----	SCHOOL
CURRENT OWNERS NAME	SCHOOL DISTRICT	LAND	TAX DESCRIPTION	TAXABLE VALUE
CURRENT OWNERS ADDRESS	PARCEL SIZE/GRID COORD	TOTAL	SPECIAL DISTRICTS	TAX AMOUNT
*****				
11.001-1-18	463 Sh 37C			11.001-1-18
Becksted Elizabeth	240 Rural res		Basic Star 41854	ACCT 1-576- 6
463 State Highway 37C	Massena 1 405801	17,000	Massena Central Sch	BILL 6385
Massena, NY 13662	463 SH 37c	66,000		30,000
	Residence 1 Family w/acre			1,200.07
	FRNT 180.00 DPTH			
	ACRES 15.50			
	EAST-0389302 NRTH-1806540			
	DEED BOOK 2006 PG-15961			
	FULL MARKET VALUE	66,000		
			TOTAL TAX ---	654.58**
				DATE #1 09/30/15
				AMT DUE 654.58
*****				
10.001-8-2	527 Cr 42			10.001-8-2
BeekHoo Enterprises, LLC	486 Mini-mart		Massena Central Sch	ACCT 1-192- 4
527 County Route 42	Massena 1 405801	12,200		BILL 6386
Massena, NY 13662	Conven-Store W/485-B	146,000		2,654.70
	FRNT 190.00 DPTH			
	ACRES 0.74			
	EAST-0369175 NRTH-1807293			
	DEED BOOK 2014 PG-3609			
	FULL MARKET VALUE	146,000		
			TOTAL TAX ---	2,654.70**
				DATE #1 09/30/15
				AMT DUE 2,654.70
*****				
10.026-3-15	309 Trippany Rd			10.026-3-15
Belanger Raymond J	210 1 Family Res		Basic Star 41854	ACCT 1- 35- 2
309 Trippany Rd	Massena 1 405801	13,700	Massena Central Sch	BILL 6387
Massena, NY 13662	Various Schantz	83,000		30,000
	Trip Rd Shields			1,509.18
	Res-One Family			
	FRNT 150.00 DPTH 150.00			
	EAST-0377230 NRTH-1806092			
	DEED BOOK 2002 PG-247			
	FULL MARKET VALUE	83,000		
			TOTAL TAX ---	963.69**
				DATE #1 09/30/15
				AMT DUE 963.69
*****				

STATE OF NEW YORK  
 COUNTY - St Lawrence  
 SCHOOL - Massena 1  
 TOWN - Massena  
 SWIS - 405889

2 0 1 5 S C H O O L T A X R O L L  
 T A X A B L E SECTION OF THE ROLL - 1  
 OWNERS NAME SEQUENCE  
 UNIFORM PERCENT OF VALUE IS 100.00

TAX MAP PARCEL NUMBER	PROPERTY LOCATION & CLASS	ASSESSMENT	EXEMPTION CODE-----	SCHOOL
CURRENT OWNERS NAME	SCHOOL DISTRICT	LAND	TAX DESCRIPTION	TAXABLE VALUE
CURRENT OWNERS ADDRESS	PARCEL SIZE/GRID COORD	TOTAL	SPECIAL DISTRICTS	TAX AMOUNT
*****				
10.031-2-4	35 Smith Rd 210 1 Family Res		Enhanced S 41834	10.031-2-4
Belgard Richard T	Massena 1 405801	20,800	Massena Central Sch	ACCT 1- 10- 5
2850 New Tampa Hwy Lot 33	Res	57,000		BILL 6388
Lakeland, FL 33815-8305	FRNT 100.00 DPTH 350.00 EAST-0366851 NRTH-1804700 DEED BOOK 2011 PG-7600 FULL MARKET VALUE	57,000		57,000 1,036.42
				TOTAL TAX --- 0.00**
*****				
10.070-2-12	270 N Racquette River Rd 210 1 Family Res - WTRFNT		Basic Star 41854	10.070-2-12
Belile Jonathan L	Massena 1 405801	33,000	Massena Central Sch	ACCT 1-350- 3
270 N Racquette River Rd	270 N Rac. Riv. Rd.	80,000		BILL 6389
Massena, NY 13662	Res W/life Use/25% Vet Ex FRNT 90.00 DPTH 494.00 ACRES 1.00 EAST-0363920 NRTH-1794647 DEED BOOK 2009 PG-6592 FULL MARKET VALUE	80,000		30,000 1,454.63
				TOTAL TAX --- 909.14**
*****				
10.002-5-30	270 Carey Rd 270 Mfg housing		Basic Star 41854	10.002-5-30
Bender Randi	Massena 1 405801	18,400	Massena Central Sch	ACCT 1-408- 1. 2
270 Carey Rd	270 Carey RD	35,000		BILL 6390
Massena, NY 13662	Lot & Mobile Home FRNT 313.00 DPTH ACRES 1.60 EAST-0380114 NRTH-1800054 DEED BOOK 2010 PG-13021 FULL MARKET VALUE	35,000		30,000 636.40
				TOTAL TAX --- 90.91**
*****				
16.027-5-12	2286 Sh 420 210 1 Family Res		Basic Star 41854	16.027-5-12
Benedict Lisa A	Massena 1 405801	9,400	Massena Central Sch	ACCT 1-409- 1
2286 State Highway 420	LC 2005/10776 to Benedict	42,000		BILL 6391
Massena, NY 13662	Sh 420 Winthrop Rd Residence One Family FRNT 165.00 DPTH 264.00 BANK8888869 EAST-0357155 NRTH-1790352 DEED BOOK 2010 PG-19678 FULL MARKET VALUE	42,000		42,000 763.68
				TOTAL TAX --- 218.19**
*****				

AMT DUE 218.19

\*\*\*\*\*

STATE OF NEW YORK  
 COUNTY - St Lawrence  
 SCHOOL - Massena 1  
 TOWN - Massena  
 SWIS - 405889

2 0 1 5 S C H O O L T A X R O L L  
 T A X A B L E SECTION OF THE ROLL - 1  
 OWNERS NAME SEQUENCE  
 UNIFORM PERCENT OF VALUE IS 100.00

PAGE 2425  
 VALUATION DATE-JUL 01, 2014  
 TAXABLE STATUS DATE-MAR 01, 2015

TAX MAP PARCEL NUMBER	PROPERTY LOCATION & CLASS	ASSESSMENT	EXEMPTION CODE-----	SCHOOL
CURRENT OWNERS NAME	SCHOOL DISTRICT	LAND	TAX DESCRIPTION	TAXABLE VALUE
CURRENT OWNERS ADDRESS	PARCEL SIZE/GRID COORD	TOTAL	SPECIAL DISTRICTS	TAX AMOUNT
***** 10.004-2-3.32 *****				
10.004-2-3.32	Carey Rd 314 Rural vac<10		Massena Central Sch	6,700
Benedict Matthew	Massena 1 405801	6,700		
Werely Mary Kay	Vac Lot/irregular Shape	6,700		
242 Carey Rd	FRNT 350.00 DPTH			
Massena, NY 13662	ACRES 1.90			
	EAST-0380090 NRTH-1799506			
	DEED BOOK 1111 PG-1065			
	FULL MARKET VALUE	6,700		
TOTAL TAX ---				121.83**
				DATE #1 09/30/15
				AMT DUE 121.83
***** 10.004-2-26 *****				
10.004-2-26	242 Carey Rd 210 1 Family Res		Basic Star 41854	
Benedict Matthew	Massena 1 405801	12,500	Massena Central Sch	85,500
Werely Mary Kay	Residence One Family	85,500		
242 Carey Rd	FRNT 200.00 DPTH 168.00			
Massena, NY 13662	EAST-0380090 NRTH-1799270			
	DEED BOOK 1111 PG-1068			
	FULL MARKET VALUE	85,500		
TOTAL TAX ---				1,009.15**
				DATE #1 09/30/15
				AMT DUE 1,009.15
***** 10.045-1-3.1 *****				
10.045-1-3.1	4 Highland Rd 460 Bank/Office		Business I 47610	
Bennett Family Properties, LLC	Massena 1 405801	139,300	Massena Central Sch	483,325
28 Clifftop Rd	Plot revised 12/2007	598,000		
Northampton, PA 18067	1.98A (D)			
	ACRES 2.00			
	EAST-0361623 NRTH-1800367			
	DEED BOOK 2009 PG-1665			
	FULL MARKET VALUE	598,000		
TOTAL TAX ---				8,788.24**
				DATE #1 09/30/15
				AMT DUE 8,788.24
***** 10.045-1-33 *****				
10.045-1-33	Bucktown Rd 330 Vacant comm		Massena Central Sch	1,900
Bennett Family Properties, LLC	Massena 1 405801	1,900		
28 Clifftop Rd	Created 12/2007 LDC	1,900		
Northampton, PA 18067	Former Paper Street			
	0.219A (D)			
	FRNT 50.00 DPTH 192.00			
	EAST-0361670 NRTH-1800293			
	DEED BOOK 2009 PG-1665			
	FULL MARKET VALUE	1,900		
TOTAL TAX ---				34.55**
				DATE #1 09/30/15
				AMT DUE 34.55

\*\*\*\*\*

STATE OF NEW YORK  
 COUNTY - St Lawrence  
 SCHOOL - Massena 1  
 TOWN - Massena  
 SWIS - 405889

2 0 1 5 S C H O O L T A X R O L L  
 T A X A B L E SECTION OF THE ROLL - 1  
 OWNERS NAME SEQUENCE  
 UNIFORM PERCENT OF VALUE IS 100.00

PAGE 2426  
 VALUATION DATE-JUL 01, 2014  
 TAXABLE STATUS DATE-MAR 01, 2015

TAX MAP PARCEL NUMBER	PROPERTY LOCATION & CLASS	ASSESSMENT	EXEMPTION CODE-----	SCHOOL
CURRENT OWNERS NAME	SCHOOL DISTRICT	LAND	TAX DESCRIPTION	TAXABLE VALUE
CURRENT OWNERS ADDRESS	PARCEL SIZE/GRID COORD	TOTAL	SPECIAL DISTRICTS	TAX AMOUNT
*****				
10.008-2-3.1	1116 N Racquette River Rd			10.008-2-3.1
Benware Jerry M	210 1 Family Res - WTRFNT		Enhanced S 41834	ACCT 1-104- 8
Benware Jessica	Massena 1 405801	31,000	Massena Central Sch	62,000
1116 N Racquette River Rd	1116 N Racquette Riv	62,000		
Massena, NY 13662-3241	Residence One Family			
	FRNT 221.00 DPTH			
	ACRES 1.56 BANK8888830			
	EAST-0381913 NRTH-1804872			
	DEED BOOK 2000 PG-24707			
	FULL MARKET VALUE	62,000		
			TOTAL TAX ---	22.34**
			DATE #1	09/30/15
			AMT DUE	22.34
*****				
10.002-4-7.11	N Racquette River Rd			10.002-4-7.11
Benware Jessica (LC)	312 Vac w/imprv		Massena Central Sch	ACCT 1- 95- 6.1
Chase Debra	Massena 1 405801	36,000		46,000
1116 N Racquette River Rd	Former Chase Farm	46,000		
Massena, NY 13662	Location SH 37			
	Vac Acreage N & S of SH			
	ACRES 27.50			
	EAST-0382015 NRTH-1807577			
	DEED BOOK 1998 PG-8850			
	FULL MARKET VALUE	46,000		
			TOTAL TAX ---	836.41**
			DATE #1	09/30/15
			AMT DUE	836.41
*****				
10.033-2-6	197 Trippany Rd			10.033-2-6
Bergeron (f.k.a. Murray) Ann D	210 1 Family Res		Enhanced S 41834	ACCT 1-382- 6
Converse Carolyn	Massena 1 405801	16,500	Massena Central Sch	61,100
197 Trippany Rd	197 Trippany Road	61,100		
Massena, NY 13662	Res 1 Fam W/Life Use Rese			
	FRNT 282.00 DPTH 367.00			
	ACRES 1.50			
	EAST-0374313 NRTH-1805837			
	DEED BOOK 2006 PG-20052			
	FULL MARKET VALUE	61,100		
			TOTAL TAX ---	5.97**
			DATE #1	09/30/15
			AMT DUE	5.97
*****				

STATE OF NEW YORK  
 COUNTY - St Lawrence  
 SCHOOL - Massena 1  
 TOWN - Massena  
 SWIS - 405889

2 0 1 5 S C H O O L T A X R O L L  
 T A X A B L E SECTION OF THE ROLL - 1  
 OWNERS NAME SEQUENCE  
 UNIFORM PERCENT OF VALUE IS 100.00

PAGE 2427  
 VALUATION DATE-JUL 01, 2014  
 TAXABLE STATUS DATE-MAR 01, 2015

TAX MAP PARCEL NUMBER	PROPERTY LOCATION & CLASS	ASSESSMENT	EXEMPTION CODE-----	SCHOOL
CURRENT OWNERS NAME	SCHOOL DISTRICT	LAND	TAX DESCRIPTION	TAXABLE VALUE
CURRENT OWNERS ADDRESS	PARCEL SIZE/GRID COORD	TOTAL	SPECIAL DISTRICTS	TAX AMOUNT
*****				
10.002-15-2.1	Trippany Rd 322 Rural vac>10 - WTRFNT		Massena Central Sch	10.002-15-2.1
Bergeron Ann D	Massena 1 405801	39,800		ACCT 1-382- 3
197 Trippany Rd	Split 6/2008	39,800		BILL 6399
Massena, NY 13662	****NOTES**** 23.0A (remains of) ACRES 18.00 EAST-0373667 NRTH-1806217 DEED BOOK 2014 PG-11285 FULL MARKET VALUE	39,800		723.68
				TOTAL TAX --- 723.68**
				DATE #1 09/30/15
				AMT DUE 723.68
*****				
10.026-3-4.1	281 Trippany Rd 270 Mfg housing		Massena Central Sch	10.026-3-4.1
Bernard Katherine H	Massena 1 405801	16,800		ACCT 1-233-9.15
277 Trippany Rd	Part Blk T-500	36,000		BILL 6400
Massena, NY 13662	E Haverstock Sub TRLW/ADDS & BARN FRNT 230.00 DPTH ACRES 2.10 EAST-0376619 NRTH-1806043 DEED BOOK 2003 PG-7984 FULL MARKET VALUE	36,000		654.58
				TOTAL TAX --- 654.58**
				DATE #1 09/30/15
				AMT DUE 654.58
*****				
10.071-1-4	506 Cr 37 210 1 Family Res		Basic Star 41854	10.071-1-4
Bero Steven	Massena 1 405801	10,000	Massena Central Sch	ACCT 1-169- 2
Bero William	506 CR 37	45,600		BILL 6401
506 County Route 37	Residence One Family			30,000
Massena, NY 13662	FRNT 100.00 DPTH 200.00 EAST-0368840 NRTH-1794440 DEED BOOK 2002 PG-5631 FULL MARKET VALUE	45,600		829.14
				TOTAL TAX --- 283.65**
				DATE #1 09/30/15
				AMT DUE 283.65
*****				



STATE OF NEW YORK  
 COUNTY - St Lawrence  
 SCHOOL - Massena 1  
 TOWN - Massena  
 SWIS - 405889

2 0 1 5 S C H O O L T A X R O L L  
 T A X A B L E SECTION OF THE ROLL - 1  
 OWNERS NAME SEQUENCE  
 UNIFORM PERCENT OF VALUE IS 100.00

PAGE 2428  
 VALUATION DATE-JUL 01, 2014  
 TAXABLE STATUS DATE-MAR 01, 2015

TAX MAP PARCEL NUMBER	PROPERTY LOCATION & CLASS	ASSESSMENT	EXEMPTION CODE-----	SCHOOL
CURRENT OWNERS NAME	SCHOOL DISTRICT	LAND	TAX DESCRIPTION	TAXABLE VALUE
CURRENT OWNERS ADDRESS	PARCEL SIZE/GRID COORD	TOTAL	SPECIAL DISTRICTS	TAX AMOUNT
*****				
10.003-3-22.112	523 Cr 37			10.003-3-22.112 *****
Bero William J Jr	113 Cattle farm		Basic Star 41854	BILL 6402
523 County Route 37	Massena 1 405801	23,400	Massena Central Sch	30,000
Massena, NY 13662	523 CR 37	186,000		3,382.02
	Residence Barn and Acreag			
	ACRES 17.60			
	EAST-0368967 NRTH-1794777			
	DEED BOOK 1067 PG-882			
	FULL MARKET VALUE	186,000		
			TOTAL TAX ---	2,836.53**
			DATE #1	09/30/15
			AMT DUE	2,836.53
*****				
5.004-2-15.11	191 Fregoe Rd			5.004-2-15.11 *****
Berry Timothy	270 Mfg housing		Massena Central Sch	ACCT 1-187- 4. 3 BILL 6403
Patraw Janelle	Massena 1 405801	34,300		805.50
54 Grove Street	Fregoe Farm Lot 2	44,300		
Massena, NY 13662	Two Mfg Home Residences			
	FRNT 440.00 DPTH			
	ACRES 6.00			
	EAST-0381410 NRTH-1815223			
	DEED BOOK 2014 PG-4819			
	FULL MARKET VALUE	44,300		
			TOTAL TAX ---	805.50**
			DATE #1	09/30/15
			AMT DUE	805.50
*****				
16.002-3-65.1	2145,2147 Sh 420			16.002-3-65.1 *****
Besaw Kevin J	210 1 Family Res		Basic Star 41854	ACCT 1-337- 6 BILL 6404
2145 State Highway 420	Massena 1 405801	24,800	Massena Central Sch	30,000
Massena, NY 13662	2145 & 2147 SH 420	71,000		1,290.98
	1 Fam Res & Trailer			
	FRNT 170.00 DPTH			
	ACRES 2.40			
	EAST-0357291 NRTH-1786988			
	DEED BOOK 2006 PG-20369			
	FULL MARKET VALUE	71,000		
			TOTAL TAX ---	745.49**
			DATE #1	09/30/15
			AMT DUE	745.49
*****				

STATE OF NEW YORK  
 COUNTY - St Lawrence  
 SCHOOL - Massena 1  
 TOWN - Massena  
 SWIS - 405889

2 0 1 5 S C H O O L T A X R O L L  
 T A X A B L E SECTION OF THE ROLL - 1  
 OWNERS NAME SEQUENCE  
 UNIFORM PERCENT OF VALUE IS 100.00

PAGE 2429  
 VALUATION DATE-JUL 01, 2014  
 TAXABLE STATUS DATE-MAR 01, 2015

TAX MAP PARCEL NUMBER	PROPERTY LOCATION & CLASS	ASSESSMENT	EXEMPTION CODE-----	SCHOOL
CURRENT OWNERS NAME	SCHOOL DISTRICT	LAND	TAX DESCRIPTION	TAXABLE VALUE
CURRENT OWNERS ADDRESS	PARCEL SIZE/GRID COORD	TOTAL	SPECIAL DISTRICTS	TAX AMOUNT
*****				
16.036-1-3	2248 Sh 420			16.036-1-3
Besaw Kevin J	425 Bar		Massena Central Sch	ACCT 1- 81- 6
PO Box 661	Massena 1 405801	7,900		BILL 6405
Norfolk, NY 13667	Tavern	25,000		
	FRNT 150.00 DPTH 500.00			
	ACRES 1.60			
	EAST-0357724 NRTH-1789716			
	DEED BOOK 2008 PG-12882			
	FULL MARKET VALUE	25,000		
			TOTAL TAX ---	454.57**
			DATE #1	09/30/15
			AMT DUE	454.57
*****				
10.012-2-7.1	520 Cr 46			10.012-2-7.1
Beshaw Rachell	210 1 Family Res		Basic Star 41854	ACCT 1-344- 5
Beshaw Charles P	Massena 1 405801	11,600	Massena Central Sch	BILL 6406
520 County Route 46	parcels combined 02/17/20	50,000		30,000
Massena, NY 13662-3317	293x190x90x60x52x260			909.14
	Residence One Family			
	FRNT 145.00 DPTH 190.00			
	EAST-0381689 NRTH-1803646			
	DEED BOOK 2010 PG-15349			
	FULL MARKET VALUE	50,000		
			TOTAL TAX ---	363.65**
			DATE #1	09/30/15
			AMT DUE	363.65
*****				
10.003-2-18.2	443 N Racquette River Rd			10.003-2-18.2
Besio Linda Mae	210 1 Family Res		Basic Star 41854	ACCT 1- 586- 7.2
443 N Racquette River Rd	Massena 1 405801	16,700	Massena Central Sch	BILL 6407
Massena, NY 13662-3252	443 N Racquette Riv Rd	88,000		30,000
	Residence 1 Fam & Garage			1,600.09
	FRNT 200.00 DPTH 400.00			
	ACRES 1.80			
	EAST-0367860 NRTH-1796360			
	DEED BOOK 1118 PG-775			
	FULL MARKET VALUE	88,000		
			TOTAL TAX ---	1,054.60**
			DATE #1	09/30/15
			AMT DUE	1,054.60
*****				

STATE OF NEW YORK  
 COUNTY - St Lawrence  
 SCHOOL - Massena 1  
 TOWN - Massena  
 SWIS - 405889

2 0 1 5 S C H O O L T A X R O L L  
 T A X A B L E SECTION OF THE ROLL - 1  
 OWNERS NAME SEQUENCE  
 UNIFORM PERCENT OF VALUE IS 100.00

PAGE 2430  
 VALUATION DATE-JUL 01, 2014  
 TAXABLE STATUS DATE-MAR 01, 2015

TAX MAP PARCEL NUMBER	PROPERTY LOCATION & CLASS	ASSESSMENT	EXEMPTION CODE-----	SCHOOL
CURRENT OWNERS NAME	SCHOOL DISTRICT	LAND	TAX DESCRIPTION	TAXABLE VALUE
CURRENT OWNERS ADDRESS	PARCEL SIZE/GRID COORD	TOTAL	SPECIAL DISTRICTS	TAX AMOUNT
***** 6.003-1-32.1 *****				
188 Roosevelt Rd				ACCT 1-551- 8.1 BILL 6408
6.003-1-32.1	210 1 Family Res		Basic Star 41854	30,000
Bialota Brian P	Massena 1 405801	10,900	Massena Central Sch	62,400 1,134.61
Bialota Dora L	188 Roosevelt Rd	62,400		
188 Roosevelt Rd	Residence One Family			
Massena, NY 13662	FRNT 125.00 DPTH 183.00			
	EAST-0390859 NRTH-1809355			
PRIOR OWNER ON 3/01/2015	DEED BOOK 2015 PG-5629			
Rose Vernon	FULL MARKET VALUE	62,400		
TOTAL TAX ---				589.12**
				DATE #1 09/30/15
				AMT DUE 589.12
***** 10.012-7-1 *****				
339 CR 46				ACCT 1-445- 9 BILL 6409
10.012-7-1	210 1 Family Res - WTRFNT		Basic Star 41854	30,000
Bigness Bruce A	Massena 1 405801	17,500	Massena Central Sch	75,500 1,372.81
Bigness Ann M	Res One Family W/Vet Exem	75,500		
339 County Route 46	FRNT 100.00 DPTH 295.00			
Massena, NY 13662	ACRES 0.67			
	EAST-0378859 NRTH-1800027			
	DEED BOOK 1040 PG-00084			
	FULL MARKET VALUE	75,500		
TOTAL TAX ---				827.32**
				DATE #1 09/30/15
				AMT DUE 827.32
***** 10.004-3-44.14 *****				
45 Carey Rd				BILL 6410
10.004-3-44.14	210 1 Family Res		Basic Star 41854	30,000
Binan Dennis	Massena 1 405801	20,100	Massena Central Sch	105,000 1,909.20
45 Carey Rd	Lot # 4	105,000		
Massena, NY 13662	Rafinni Subdv			
	Residence & Garage			
	ACRES 5.60			
	EAST-0378516 NRTH-1794625			
	DEED BOOK 1102 PG-727			
	FULL MARKET VALUE	105,000		
TOTAL TAX ---				1,363.71**
				DATE #1 09/30/15
				AMT DUE 1,363.71
***** 11.001-1-16 *****				
11.001-1-16	Sh 37C			ACCT 1-159- 1 BILL 6411
Bishop Walter	321 Abandoned ag		Massena Central Sch	26,300 478.21
Bishop Barbara	Massena 1 405801	26,300		
67 Hall Rd	Located SH 37c	26,300		
Massena, NY 13662	Rural Vac Acreage			
	ACRES 61.90			
	EAST-0391281 NRTH-1806565			
	DEED BOOK 1059 PG-560			
	FULL MARKET VALUE	26,300		
TOTAL TAX ---				478.21**
				DATE #1 09/30/15

AMT DUE 478.21

\*\*\*\*\*

STATE OF NEW YORK  
 COUNTY - St Lawrence  
 SCHOOL - Massena 1  
 TOWN - Massena  
 SWIS - 405889

2 0 1 5 S C H O O L T A X R O L L  
 T A X A B L E SECTION OF THE ROLL - 1  
 OWNERS NAME SEQUENCE  
 UNIFORM PERCENT OF VALUE IS 100.00

PAGE 2431  
 VALUATION DATE-JUL 01, 2014  
 TAXABLE STATUS DATE-MAR 01, 2015

TAX MAP PARCEL NUMBER	PROPERTY LOCATION & CLASS	ASSESSMENT	EXEMPTION CODE-----	SCHOOL
CURRENT OWNERS NAME	SCHOOL DISTRICT	LAND	TAX DESCRIPTION	TAXABLE VALUE
CURRENT OWNERS ADDRESS	PARCEL SIZE/GRID COORD	TOTAL	SPECIAL DISTRICTS	TAX AMOUNT
***** 11.001-1-22 *****				
11.001-1-22	Sh 37C			ACCT 1-499- 5
Bishop Walter	314 Rural vac<10		Massena Central Sch	4,000
67 Hall Rd	Massena 1 405801	4,000		
Massena, NY 13662	Location SH 37c	4,000		
	Vacant Lot			
	FRNT 100.00 DPTH 200.00			
	EAST-0391823 NRTH-1805870			
	DEED BOOK 1011 PG-00785			
	FULL MARKET VALUE	4,000		
			TOTAL TAX ---	72.73**
			DATE #1	09/30/15
			AMT DUE	72.73
***** 11.001-1-27 *****				
11.001-1-27	67 Hall Rd			ACCT 1- 41- 6
Bishop Walter	210 1 Family Res		Enhanced S 41834	
Bishop Barbara	Massena 1 405801	29,400	Massena Central Sch	84,000
67 Hall Rd	67 Hall Road	84,000		
Massena, NY 13662	Res 1 Fam w/Barn & Shed B			
	ACRES 34.10			
	EAST-0393362 NRTH-1807475			
	DEED BOOK 799 PG-00216			
	FULL MARKET VALUE	84,000		
			TOTAL TAX ---	422.36**
			DATE #1	09/30/15
			AMT DUE	422.36
***** 10.002-2-16 *****				
10.002-2-16	229 Trippany Rd			ACCT 1- 47- 1
Blais Cynthia D	220 2 Family Res		Massena Central Sch	39,000
Truax James w/LU	Massena 1 405801	16,600		
239 Trippany Rd	Two Family Residence	39,000		
Massena, NY 13662	FRNT 212.00 DPTH			
	ACRES 1.40			
	EAST-0375268 NRTH-1805922			
	DEED BOOK 1108 PG-897			
	FULL MARKET VALUE	39,000		
			TOTAL TAX ---	709.13**
			DATE #1	09/30/15
			AMT DUE	709.13
***** 5.080-2-20 *****				
5.080-2-20	612 Cr 42			ACCT 1-419- 5
Blanchard Bernard	210 1 Family Res		Enhanced S 41834	
Blanchard Sandra	Massena 1 405801	6,200	Massena Central Sch	73,000
612 County Route 42	Res-One Family	73,000		
Massena, NY 13662	FRNT 50.00 DPTH 126.00			
	EAST-0371193 NRTH-1807952			
	DEED BOOK 1084 PG-1			
	FULL MARKET VALUE	73,000		
			TOTAL TAX ---	222.35**
			DATE #1	09/30/15
			AMT DUE	222.35



STATE OF NEW YORK  
 COUNTY - St Lawrence  
 SCHOOL - Massena 1  
 TOWN - Massena  
 SWIS - 405889

2 0 1 5 S C H O O L T A X R O L L  
 T A X A B L E SECTION OF THE ROLL - 1  
 OWNERS NAME SEQUENCE  
 UNIFORM PERCENT OF VALUE IS 100.00

PAGE 2432  
 VALUATION DATE-JUL 01, 2014  
 TAXABLE STATUS DATE-MAR 01, 2015

TAX MAP PARCEL NUMBER	PROPERTY LOCATION & CLASS	ASSESSMENT	EXEMPTION CODE-----	SCHOOL
CURRENT OWNERS NAME	SCHOOL DISTRICT	LAND	TAX DESCRIPTION	TAXABLE VALUE
CURRENT OWNERS ADDRESS	PARCEL SIZE/GRID COORD	TOTAL	SPECIAL DISTRICTS	TAX AMOUNT
*****				
10.069-4-3.1	254 Bayley Rd			10.069-4-3.1
Bogdovitz Anthony M	210 1 Family Res		Basic Star 41854	ACCT 1-270- 2
Bogdovitz Beth A	Massena 1 405801	17,400	Massena Central Sch	BILL 6416
254 Bayley Rd	254 Bayley Road	157,000		30,000
Massena, NY 13662	Parcels Combined 05/2009			2,854.71
	FRNT 190.00 DPTH 250.00			
	BANK8888830			
	EAST-0363304 NRTH-1795548			
	DEED BOOK 2010 PG-16903			
	FULL MARKET VALUE	157,000		
			TOTAL TAX ---	2,309.22**
				DATE #1 09/30/15
				AMT DUE 2,309.22
*****				
5.004-1-43	135 S Grasse River Rd			5.004-1-43
Bogosian Zachary M	240 Rural res		Massena Central Sch	ACCT 1- 45- 6
70 Willow St	Massena 1 405801	45,200		BILL 6417
Massena, NY 13662	Land W/road Frontage	200,000		3,636.58
	FRNT 857.00 DPTH			
	ACRES 17.80			
	EAST-0378980 NRTH-1808761			
	DEED BOOK 2009 PG-19901			
	FULL MARKET VALUE	200,000		
			TOTAL TAX ---	3,636.58**
				DATE #1 09/30/15
				AMT DUE 3,636.58
*****				
10.045-3-2	Off Alcoa Rd			10.045-3-2
Bond Carol R	331 Com vac w/im		Massena Central Sch	ACCT 1-29-2.112
Attn: Steupert Friedel	Massena 1 405801	4,000		BILL 6418
Small Car Sales	Located corner SH 37 & E	7,000		127.28
642 County Route 42	2.3 Acres W/Billboard Ren			
Massena, NY 13662	ACRES 2.30			
	EAST-0361142 NRTH-1800586			
	DEED BOOK 2000 PG-25195			
	FULL MARKET VALUE	7,000		
			TOTAL TAX ---	127.28**
				DATE #1 09/30/15
				AMT DUE 127.28
*****				
10.012-7-6	Cr 46			10.012-7-6
Booth Fred	314 Rural vac<10 - WTRFNT		Massena Central Sch	ACCT 1- 48- 4. 2
Booth Janet	Massena 1 405801	25,000		BILL 6419
377 County Route 46	FRNT 200.00 DPTH 423.00	25,000		454.57
Massena, NY 13662	ACRES 1.90			
	EAST-0379330 NRTH-1800784			
	FULL MARKET VALUE	25,000		
			TOTAL TAX ---	454.57**
				DATE #1 09/30/15
				AMT DUE 454.57
*****				





STATE OF NEW YORK  
 COUNTY - St Lawrence  
 SCHOOL - Massena 1  
 TOWN - Massena  
 SWIS - 405889

2 0 1 5 S C H O O L T A X R O L L  
 T A X A B L E SECTION OF THE ROLL - 1  
 OWNERS NAME SEQUENCE  
 UNIFORM PERCENT OF VALUE IS 100.00

PAGE 2433  
 VALUATION DATE-JUL 01, 2014  
 TAXABLE STATUS DATE-MAR 01, 2015

TAX MAP PARCEL NUMBER	PROPERTY LOCATION & CLASS	ASSESSMENT	EXEMPTION CODE-----	SCHOOL
CURRENT OWNERS NAME	SCHOOL DISTRICT	LAND	TAX DESCRIPTION	TAXABLE VALUE
CURRENT OWNERS ADDRESS	PARCEL SIZE/GRID COORD	TOTAL	SPECIAL DISTRICTS	TAX AMOUNT
***** 10.012-7-7 *****				
10.012-7-7	377 Cr 46			ACCT 1- 48- 4. 1 BILL 6420
Booth Fred	210 1 Family Res - WTRFNT		Enhanced S 41834	65,300
Booth Janet	Massena 1 405801	26,500	Massena Central Sch	137,000
377 County Route 46	See Deeds 1026/180 & 184	137,000		
Massena, NY 13662	Residence 1 Family			
	FRNT 200.00 DPTH 423.00			
	ACRES 2.90			
	EAST-0379460 NRTH-1800951			
	DEED BOOK 909 PG-00357			
	FULL MARKET VALUE	137,000		
TOTAL TAX ---				1,386.05**
				DATE #1 09/30/15
				AMT DUE 1,386.05
***** 10.012-7-8 *****				
10.012-7-8	Cr 46			ACCT 1-146- 5 BILL 6421
Booth Fred	314 Rural vac<10 - WTRFNT		Massena Central Sch	3,000
Booth Janet	Massena 1 405801	3,000		54.55
377 County Route 46	FRNT 100.00 DPTH 150.00	3,000		
Massena, NY 13662	EAST-0379699 NRTH-1800981			
	DEED BOOK 909 PG-00357			
	FULL MARKET VALUE	3,000		
TOTAL TAX ---				54.55**
				DATE #1 09/30/15
				AMT DUE 54.55
***** 10.039-1-2 *****				
10.039-1-2	287 Leslie Rd			ACCT 1-393-10. 2 BILL 6422
Bouchard David	270 Mfg housing		Basic Star 41854	30,000
Bouchard Anne	Massena 1 405801	13,400	Massena Central Sch	88,000
287 Leslie Rd	Residence One Family	88,000		1,600.09
Massena, NY 13662	FRNT 144.00 DPTH 149.00			
	EAST-0367009 NRTH-1803312			
	DEED BOOK 1054 PG-494			
	FULL MARKET VALUE	88,000		
TOTAL TAX ---				1,054.60**
				DATE #1 09/30/15
				AMT DUE 1,054.60
***** 9.084-3-2 *****				
9.084-3-2	163 CR 37			ACCT 1-194- 2 BILL 6423
Bouchey Bobbi-Lynn	270 Mfg housing		Basic Star 41854	30,000
163 County Route 37	Massena 1 405801	14,200	Massena Central Sch	36,000
Massena, NY 13662	Cambridge Survey	36,000		654.58
	Manufactured Home			
	FRNT 297.00 DPTH 152.00			
	BANK8888830			
	EAST-0360232 NRTH-1792399			
	DEED BOOK 2001 PG-3359			
	FULL MARKET VALUE	36,000		
TOTAL TAX ---				109.09**
				DATE #1 09/30/15
				AMT DUE 109.09
*****				



STATE OF NEW YORK  
COUNTY - St Lawrence  
SCHOOL - Massena 1  
TOWN - Massena  
SWIS - 405889

2 0 1 5 S C H O O L T A X R O L L  
T A X A B L E SECTION OF THE ROLL - 1  
OWNERS NAME SEQUENCE  
UNIFORM PERCENT OF VALUE IS 100.00

PAGE 2434  
VALUATION DATE-JUL 01, 2014  
TAXABLE STATUS DATE-MAR 01, 2015

TAX MAP PARCEL NUMBER	PROPERTY LOCATION & CLASS	ASSESSMENT	EXEMPTION CODE-----	SCHOOL
CURRENT OWNERS NAME	SCHOOL DISTRICT	LAND	TAX DESCRIPTION	TAXABLE VALUE
CURRENT OWNERS ADDRESS	PARCEL SIZE/GRID COORD	TOTAL	SPECIAL DISTRICTS	TAX AMOUNT
***** 10.003-2-31 *****				
10.003-2-31	616 N Racquette River Rd			ACCT 1-487- 7.1 BILL 6424
Bouche William H	210 1 Family Res - WTRFNT		Enhanced S 41834	65,300
Bouche Reatha	Massena 1 405801	25,000	Massena Central Sch	127,000
616 N Racquette River Rd	Residence One Family	127,000		
Massena, NY 13662-3250	FRNT 165.00 DPTH 277.00			
	ACRES 1.13			
	EAST-0372202 NRTH-1797707			
	DEED BOOK 2006 PG-683			
	FULL MARKET VALUE	127,000		
TOTAL TAX ---				1,204.23**
				DATE #1 09/30/15
				AMT DUE 1,204.23
***** 11.001-1-10 *****				
11.001-1-10	11 Roosevelt Rd			ACCT 1-541- 5 BILL 6425
Bower Joseph	210 1 Family Res		Enhanced S 41834	45,000
11 Roosevelt Rd	Massena 1 405801	12,700	Massena Central Sch	45,000
Massena, NY 13662	11 Roosevelt RD	45,000		818.23
	Res W/allow For Fire Dam			
	FRNT 282.00 DPTH 145.00			
	EAST-0387468 NRTH-1806840			
	DEED BOOK 2005 PG-19755			
	FULL MARKET VALUE	45,000		
TOTAL TAX ---				0.00**
***** 17.001-1-2.2 *****				
17.001-1-2.2	913 Hammill Rd			ACCT 1-368-8.2 BILL 6426
Bowles John C	270 Mfg housing		Basic Star 41854	30,000
Bowles Valerie G	Massena 1 405801	13,200	Massena Central Sch	90,000
913 Hammill Rd	Mobile Home & Lot	90,000		1,636.46
Massena, NY 13662	FRNT 200.00 DPTH 200.00			
	ACRES 1.00			
	EAST-0361742 NRTH-1791834			
	DEED BOOK 2012 PG-17209			
	FULL MARKET VALUE	90,000		
TOTAL TAX ---				1,090.97**
				DATE #1 09/30/15
				AMT DUE 1,090.97
***** 17.001-1-24 *****				
17.001-1-24	Hammill Rd			BILL 6427
Bowles John C	310 Res Vac		Massena Central Sch	200
Bowles Valerie G	Massena 1 405801	200		3.64
913 Hammill Rd	FRNT 30.00 DPTH 200.00	200		
Massena, NY 13662	EAST-0361825 NRTH-1791744			
	DEED BOOK 2013 PG-15344			
	FULL MARKET VALUE	200		
TOTAL TAX ---				3.64**
				DATE #1 09/30/15
				AMT DUE 3.64

\*\*\*\*\*

STATE OF NEW YORK  
 COUNTY - St Lawrence  
 SCHOOL - Massena 1  
 TOWN - Massena  
 SWIS - 405889

2 0 1 5 S C H O O L T A X R O L L  
 T A X A B L E SECTION OF THE ROLL - 1  
 OWNERS NAME SEQUENCE  
 UNIFORM PERCENT OF VALUE IS 100.00

PAGE 2435  
 VALUATION DATE-JUL 01, 2014  
 TAXABLE STATUS DATE-MAR 01, 2015

TAX MAP PARCEL NUMBER	PROPERTY LOCATION & CLASS	ASSESSMENT	EXEMPTION CODE-----	SCHOOL
CURRENT OWNERS NAME	SCHOOL DISTRICT	LAND	TAX DESCRIPTION	TAXABLE VALUE
CURRENT OWNERS ADDRESS	PARCEL SIZE/GRID COORD	TOTAL	SPECIAL DISTRICTS	TAX AMOUNT
*****				
16.002-3-61	Sh 420		16.002-3-61	*****
Boyce James P	322 Rural vac>10		ACCT 1- 55- 4. 1	BILL 6428
124 River Dr	Massena 1 405801	13,000		
Massena, NY 13662	Location Sh 420 - Winthr	13,000	Massena Central Sch	13,000
	Vacant Acreage			
	FRNT 620.00 DPTH			
	ACRES 35.90			
	EAST-0358192 NRTH-1786558			
	DEED BOOK 2005 PG-6058			
	FULL MARKET VALUE	13,000		
			TOTAL TAX ---	236.38**
				DATE #1 09/30/15
				AMT DUE 236.38
*****				
10.070-5-5	Cr 37		10.070-5-5	*****
Boyce John R	314 Rural vac<10		ACCT 1-525- 2	BILL 6429
231 Nation Rd	Massena 1 405801	4,700		
Norfolk, NY 13667	N Raquette Riv Rd N Side	4,700	Massena Central Sch	4,700
	Fmr Campbell Lot			
	Vacant Lot			
	FRNT 52.00 DPTH 156.00			
	EAST-0366157 NRTH-1793923			
	DEED BOOK 2001 PG-21366			
	FULL MARKET VALUE	4,700		
			TOTAL TAX ---	85.46**
				DATE #1 09/30/15
				AMT DUE 85.46
*****				
10.039-3-2	265 Leslie Rd		10.039-3-2	*****
Boyea Thomas C	210 1 Family Res		ACCT 1-393- 6. 1	BILL 6430
Lashomb Tina M	Massena 1 405801	13,400		
265 Leslie Rd	1 Fam Residence W/garage	156,000	Basic Star 41854	30,000
Massena, NY 13662	FRNT 110.00 DPTH 221.00		Massena Central Sch	156,000
	BANK8888869			
	EAST-0366772 NRTH-1803784			
	DEED BOOK 2005 PG-10386			
	FULL MARKET VALUE	156,000		
			TOTAL TAX ---	2,291.04**
				DATE #1 09/30/15
				AMT DUE 2,291.04
*****				

STATE OF NEW YORK  
 COUNTY - St Lawrence  
 SCHOOL - Massena 1  
 TOWN - Massena  
 SWIS - 405889

2 0 1 5 S C H O O L T A X R O L L  
 T A X A B L E SECTION OF THE ROLL - 1  
 OWNERS NAME SEQUENCE  
 UNIFORM PERCENT OF VALUE IS 100.00

PAGE 2436  
 VALUATION DATE-JUL 01, 2014  
 TAXABLE STATUS DATE-MAR 01, 2015

TAX MAP PARCEL NUMBER	PROPERTY LOCATION & CLASS	ASSESSMENT	EXEMPTION CODE-----	SCHOOL
CURRENT OWNERS NAME	SCHOOL DISTRICT	LAND	TAX DESCRIPTION	TAXABLE VALUE
CURRENT OWNERS ADDRESS	PARCEL SIZE/GRID COORD	TOTAL	SPECIAL DISTRICTS	TAX AMOUNT
***** 5.004-2-8.1 *****				
5.004-2-8.1	268 Fregoe Rd			ACCT 1-187- 4.62 BILL 6431
Boyer Lise M	210 1 Family Res - WTRFNT		Basic Star 41854	30,000
268 Fregoe Rd	Massena 1 405801	50,000	Massena Central Sch	150,000 2,727.43
Massena, NY 13662	Riverfront Lot	150,000		
	Residence One Family			
	FRNT 202.00 DPTH 750.00			
	ACRES 3.60			
	EAST-0383568 NRTH-1815150			
	DEED BOOK 2000 PG-143			
	FULL MARKET VALUE	150,000		
			TOTAL TAX ---	2,181.94**
				DATE #1 09/30/15
				AMT DUE 2,181.94
***** 10.004-3-17.2 *****				
10.004-3-17.2	140 Cr 46			BILL 6432
Bradford Michael	270 Mfg housing		Basic Star 41854	30,000
140 County Route 46	Massena 1 405801	15,000	Massena Central Sch	51,000 927.33
Massena, NY 13662	S. Racquette Riv Rd	51,000		
	Mobile Home W/ Addition			
	Residence 1 Family			
	FRNT 150.00 DPTH 200.00			
	EAST-0374715 NRTH-1797589			
	DEED BOOK 2000 PG-14397			
	FULL MARKET VALUE	51,000		
			TOTAL TAX ---	381.84**
				DATE #1 09/30/15
				AMT DUE 381.84
***** 10.004-3-17.1 *****				
10.004-3-17.1	CR 46			ACCT 1-227- 4.5 BILL 6433
Bradford Michael D	311 Res vac land		Massena Central Sch	15,000 272.74
140 County Route 46	Massena 1 405801	15,000		
Massena, NY 13662	Vacant Residential Lot	15,000		
	FRNT 150.00 DPTH 200.00			
	EAST-0374851 NRTH-1797648			
	DEED BOOK 2006 PG-5278			
	FULL MARKET VALUE	15,000		
			TOTAL TAX ---	272.74**
				DATE #1 09/30/15
				AMT DUE 272.74
*****				

STATE OF NEW YORK  
 COUNTY - St Lawrence  
 SCHOOL - Massena 1  
 TOWN - Massena  
 SWIS - 405889

2 0 1 5 S C H O O L T A X R O L L  
 T A X A B L E SECTION OF THE ROLL - 1  
 OWNERS NAME SEQUENCE  
 UNIFORM PERCENT OF VALUE IS 100.00

PAGE 2437  
 VALUATION DATE-JUL 01, 2014  
 TAXABLE STATUS DATE-MAR 01, 2015

TAX MAP PARCEL NUMBER	PROPERTY LOCATION & CLASS	ASSESSMENT	EXEMPTION CODE-----	SCHOOL
CURRENT OWNERS NAME	SCHOOL DISTRICT	LAND	TAX DESCRIPTION	TAXABLE VALUE
CURRENT OWNERS ADDRESS	PARCEL SIZE/GRID COORD	TOTAL	SPECIAL DISTRICTS	TAX AMOUNT
***** 10.004-2-5.1 *****				
10.004-2-5.1	219 Larue Rd			ACCT 1-144- 7
Brais Dennis	210 1 Family Res		Basic Star 41854	BILL 6434
219 Larue Rd	Massena 1 405801	13,800	Massena Central Sch	30,000
Massena, NY 13662	Larue Rd W. Side	35,000		636.40
	Residence One Family			
	FRNT 200.00 DPTH 450.00			
	EAST-0383614 NRTH-1799497			
	DEED BOOK 1111 PG-435			
	FULL MARKET VALUE	35,000		
			TOTAL TAX ---	90.91**
			DATE #1	09/30/15
			AMT DUE	90.91
***** 10.002-12-8 *****				
	345,353 Larue Rd			ACCT 1-445- 4.19
10.002-12-8	210 1 Family Res		Massena Central Sch	BILL 6435
Brais Ruby	Massena 1 405801	12,700		327.29
PO Box 5291	345 , 353 Larue Rd	18,000		
Massena, NY 13662	Non Livable Bldg Constr			
	FRNT 300.00 DPTH			
	ACRES 10.60			
	EAST-0382818 NRTH-1802709			
	DEED BOOK 1068 PG-1146			
	FULL MARKET VALUE	18,000		
			TOTAL TAX ---	327.29**
			DATE #1	09/30/15
			AMT DUE	327.29
***** 11.001-1-30.1 *****				
	134 Hall Rd			ACCT 1-158- 3.11
11.001-1-30.1	112 Dairy farm		Massena Central Sch	BILL 6436
Breault Joseph	Massena 1 405801	69,400		1,545.54
Breault Jeanne J	Plot Revised 7/2012 LDC	85,000		
% Jacques J Breault	20.69A, 20.69A, 50A, 25A, +18			
134 Hall Rd	Farm & Residence			
Massena, NY 13662	ACRES 160.00			
	EAST-0395354 NRTH-1806564			
	DEED BOOK 2012 PG-6575			
	FULL MARKET VALUE	85,000		
			TOTAL TAX ---	1,545.54**
			DATE #1	09/30/15
			AMT DUE	1,545.54

\*\*\*\*\*

STATE OF NEW YORK  
 COUNTY - St Lawrence  
 SCHOOL - Massena 1  
 TOWN - Massena  
 SWIS - 405889

2 0 1 5 S C H O O L T A X R O L L  
 T A X A B L E SECTION OF THE ROLL - 1  
 OWNERS NAME SEQUENCE  
 UNIFORM PERCENT OF VALUE IS 100.00

PAGE 2438  
 VALUATION DATE-JUL 01, 2014  
 TAXABLE STATUS DATE-MAR 01, 2015

TAX MAP PARCEL NUMBER	PROPERTY LOCATION & CLASS	ASSESSMENT	EXEMPTION CODE-----	SCHOOL
CURRENT OWNERS NAME	SCHOOL DISTRICT	LAND	TAX DESCRIPTION	TAXABLE VALUE
CURRENT OWNERS ADDRESS	PARCEL SIZE/GRID COORD	TOTAL	SPECIAL DISTRICTS	TAX AMOUNT
*****				
11.001-1-46.113	Sh 37C			11.001-1-46.113 *****
Breault Joseph	321 Abandoned ag		Massena Central Sch	38,700
Breault Jeanne J	Massena 1 405801	38,700		
30 Daly Rd	Off Sh 37	38,700		
Massena, NY 13662	Vacant Acreage			
	ACRES 212.10			
	EAST-0387643 NRTH-1804786			
	DEED BOOK 2009 PG-15401			
	FULL MARKET VALUE	38,700		
			TOTAL TAX ---	703.68**
			DATE #1	09/30/15
			AMT DUE	703.68
*****				
5.080-2-7	623 Cr 42			5.080-2-7 *****
Bressard Michael P	210 1 Family Res		Basic Star 41854	
Bressard Jennifer L	Massena 1 405801	14,100	Massena Central Sch	102,000
623 County Route 42	Massena Center	102,000		
Massena, NY 13662	Residence One Family			
	FRNT 139.00 DPTH 180.00			
	BANK8888830			
	EAST-0371320 NRTH-1808264			
	DEED BOOK 2005 PG-7272			
	FULL MARKET VALUE	102,000		
			TOTAL TAX ---	1,309.16**
			DATE #1	09/30/15
			AMT DUE	1,309.16
*****				
10.008-4-25	154 Sh 37C			10.008-4-25 *****
Brewer Ricky D	210 1 Family Res		Massena Central Sch	57,000
154 State Highway 37C	Massena 1 405801	8,600		
Massena, NY 13662	154 Sh 37 C	57,000		
	Residence & Garage 1 Fami			
	FRNT 75.00 DPTH 330.00			
	BANK8888209			
	EAST-0382559 NRTH-1804318			
	DEED BOOK 2014 PG-16409			
	FULL MARKET VALUE	57,000		
			TOTAL TAX ---	1,036.42**
			DATE #1	09/30/15
			AMT DUE	1,036.42
*****				

STATE OF NEW YORK  
 COUNTY - St Lawrence  
 SCHOOL - Massena 1  
 TOWN - Massena  
 SWIS - 405889

2 0 1 5 S C H O O L T A X R O L L  
 T A X A B L E SECTION OF THE ROLL - 1  
 OWNERS NAME SEQUENCE  
 UNIFORM PERCENT OF VALUE IS 100.00

PAGE 2439  
 VALUATION DATE-JUL 01, 2014  
 TAXABLE STATUS DATE-MAR 01, 2015

TAX MAP PARCEL NUMBER	PROPERTY LOCATION & CLASS	ASSESSMENT	EXEMPTION CODE-----	SCHOOL
CURRENT OWNERS NAME	SCHOOL DISTRICT	LAND	TAX DESCRIPTION	TAXABLE VALUE
CURRENT OWNERS ADDRESS	PARCEL SIZE/GRID COORD	TOTAL	SPECIAL DISTRICTS	TAX AMOUNT
***** 5.080-3-4 *****				
5.080-3-4	655 Cr 42			5.080-3-4
Brison David T	210 1 Family Res		Massena Central Sch	70,000
Hanna Jennifer	Massena 1 405801	16,400		
133 Harriet Ln	Plot Revised 2/2013 LDC	70,000		
Pollocksville, NC 28573	1.10A(D) 230x130x300x237(			
	Residence One Family			
	FRNT 214.00 DPTH 158.00			
	EAST-0372151 NRTH-1808667			
	DEED BOOK 2009 PG-5719			
	FULL MARKET VALUE	70,000		
			TOTAL TAX ---	1,272.80**
				DATE #1 09/30/15
				AMT DUE 1,272.80
***** 10.001-8-3 *****				
10.001-8-3	526 A & B CR 42			10.001-8-3
Broadband Telecom Service llc	415 Motel		Massena Central Sch	344,000
526 A County Route 42	Massena 1 405801	135,200		
Massena, NY 13662-3216	LOCATED W/IN 10.024-1-22.	344,000		
	PARCEL LANDLOCKED W/ROW			
	TWO FAM RES W/ATT GAR			
	FRNT 222.00 DPTH			
	ACRES 14.20			
	EAST-0369318 NRTH-1806928			
	DEED BOOK 2014 PG-3613			
	FULL MARKET VALUE	344,000		
			TOTAL TAX ---	6,254.91**
				DATE #1 09/30/15
				AMT DUE 6,254.91
***** 5.004-1-58.1 *****				
5.004-1-58.1	706 Cr 42			5.004-1-58.1
Brock Carl	210 1 Family Res		Enhanced S 41834	93,000
Brock Norma	Massena 1 405801	26,800	Massena Central Sch	93,000
706 County Route 42	Plot split 7/2012 LDC	93,000		
Massena, NY 13662	Also see 1093/152 & 1093/			
	FRNT 240.00 DPTH			
	ACRES 9.30			
	EAST-0373632 NRTH-1808263			
	DEED BOOK 1093 PG-154			
	FULL MARKET VALUE	93,000		
			TOTAL TAX ---	586.01**
				DATE #1 09/30/15
				AMT DUE 586.01
*****				



STATE OF NEW YORK  
 COUNTY - St Lawrence  
 SCHOOL - Massena 1  
 TOWN - Massena  
 SWIS - 405889

2 0 1 5 S C H O O L T A X R O L L  
 T A X A B L E SECTION OF THE ROLL - 1  
 OWNERS NAME SEQUENCE  
 UNIFORM PERCENT OF VALUE IS 100.00

PAGE 2440  
 VALUATION DATE-JUL 01, 2014  
 TAXABLE STATUS DATE-MAR 01, 2015

TAX MAP PARCEL NUMBER	PROPERTY LOCATION & CLASS	ASSESSMENT	EXEMPTION CODE-----	SCHOOL
CURRENT OWNERS NAME	SCHOOL DISTRICT	LAND	TAX DESCRIPTION	TAXABLE VALUE
CURRENT OWNERS ADDRESS	PARCEL SIZE/GRID COORD	TOTAL	SPECIAL DISTRICTS	TAX AMOUNT
***** 5.004-1-60.1 *****				
	Off Cr 42			ACCT 1-445- 8. 6 BILL 6443
5.004-1-60.1	321 Abandoned ag		Massena Central Sch	7,000 127.28
Brock Carl	Massena 1 405801	7,000		
Brock Norma	Split 7/2012	7,000		
706 County Route 42	ACRES 18.50			
Massena, NY 13662	EAST-0373042 NRTH-1808126			
	DEED BOOK 911 PG-00238			
	FULL MARKET VALUE	7,000		
TOTAL TAX ---				127.28**
				DATE #1 09/30/15
				AMT DUE 127.28
***** 10.004-3-24.2 *****				
	199 Cr 46			ACCT 1-164- 9.2 BILL 6444
10.004-3-24.2	210 1 Family Res - WTRFNT		Enhanced S 41834	63,000 1,145.52
Brockway Michael	Massena 1 405801	22,000	Massena Central Sch	63,000
Brockway Cynth	199 CR 46	63,000		
199 County Route 46	Residence - One Family			
Massena, NY 13662	FRNT 267.00 DPTH 190.00			
	EAST-0375979 NRTH-1798431			
	DEED BOOK 1076 PG-243			
	FULL MARKET VALUE	63,000		
TOTAL TAX ---				40.52**
				DATE #1 09/30/15
				AMT DUE 40.52
***** 10.078-2-8.1 *****				
	374 Cr 37			ACCT 1-152- 8 BILL 6445
10.078-2-8.1	270 Mfg housing		Enhanced S 41834	33,000 600.03
Brooks Edward	Massena 1 405801	10,000	Massena Central Sch	33,000
Brooks Verah	2 Lots Combined	33,000		
374 County Route 37	Size 150 X 125 Depth			
Massena, NY 13662	Mobile Home Gar & Land			
	FRNT 150.00 DPTH 200.00			
	ACRES 0.69			
	EAST-0365564 NRTH-1793537			
	DEED BOOK 1082 PG-682			
	FULL MARKET VALUE	33,000		
TOTAL TAX ---				0.00**
***** 16.027-5-3 *****				
	2275 Sh 420			ACCT 1- 62- 1 BILL 6446
16.027-5-3	210 1 Family Res		Enhanced S 41834	37,000 672.77
Brooks Frederick	Massena 1 405801	7,500	Massena Central Sch	37,000
Brooks Marsha	Lot Area Is S. 1/2 Of N.	37,000		
2275 State Highway 420	1/2 Of Sub Lot # 15			
Massena, NY 13662	Residence 1 Family			
	FRNT 50.00 DPTH 205.00			
	EAST-0356996 NRTH-1790067			
	DEED BOOK 1017 PG-00443			
	FULL MARKET VALUE	37,000		
TOTAL TAX ---				0.00**

\*\*\*\*\*

STATE OF NEW YORK  
 COUNTY - St Lawrence  
 SCHOOL - Massena 1  
 TOWN - Massena  
 SWIS - 405889

2 0 1 5 S C H O O L T A X R O L L  
 T A X A B L E SECTION OF THE ROLL - 1  
 OWNERS NAME SEQUENCE  
 UNIFORM PERCENT OF VALUE IS 100.00

PAGE 2441  
 VALUATION DATE-JUL 01, 2014  
 TAXABLE STATUS DATE-MAR 01, 2015

TAX MAP PARCEL NUMBER	PROPERTY LOCATION & CLASS	ASSESSMENT	EXEMPTION CODE-----	SCHOOL
CURRENT OWNERS NAME	SCHOOL DISTRICT	LAND	TAX DESCRIPTION	TAXABLE VALUE
CURRENT OWNERS ADDRESS	PARCEL SIZE/GRID COORD	TOTAL	SPECIAL DISTRICTS	TAX AMOUNT
*****				
16.036-1-6	2236 Sh 420			16.036-1-6
Brooks Frederick Jr	210 1 Family Res		Basic Star 41854	ACCT 1-163- 5
Brooks Brenda	Massena 1 405801	15,800	Massena Central Sch	BILL 6447
2236 State Highway 420	Plot Revised 5/2012 LDC	40,000		30,000
Massena, NY 13662	64x495x85x920			727.32
	res 1 fam w/above gr pool			
	FRNT 64.00 DPTH 539.00			
	ACRES 0.85			
	EAST-0357851 NRTH-1789361			
	DEED BOOK 1102 PG-1120			
	FULL MARKET VALUE	40,000		
			TOTAL TAX ---	181.83**
				DATE #1 09/30/15
				AMT DUE 181.83
*****				
10.050-1-5	905 N Racquette River Rd			10.050-1-5
Brothers Gary	210 1 Family Res		Enhanced S 41834	ACCT 1- 62- 6
Brothers Shirley	Massena 1 405801	16,500	Massena Central Sch	BILL 6448
905 N Racquette River Rd	Rockhill Tulip	85,000		65,300
Massena, NY 13662-3247	Road Brothers			1,545.54
	Res 1 Family W/vet 15% Ex			
	FRNT 100.00 DPTH			
	ACRES 1.10			
	EAST-0378316 NRTH-1801054			
	DEED BOOK 874 PG-00502			
	FULL MARKET VALUE	85,000		
			TOTAL TAX ---	440.54**
				DATE #1 09/30/15
				AMT DUE 440.54
*****				
10.050-1-7	N Racquette River Rd			10.050-1-7
Brothers Gary	314 Rural vac<10	6,600	Massena Central Sch	ACCT 1- 63- 6
Brothers Shirley	Massena 1 405801	6,600		BILL 6449
905 N Racquette River Rd	Brothers Brothers			120.01
Massena, NY 13662-3247	Road Poupore			
	Vacant Lot			
	FRNT 75.00 DPTH 150.00			
	EAST-0378407 NRTH-1800949			
	DEED BOOK 874 PG-00502			
	FULL MARKET VALUE	6,600		
			TOTAL TAX ---	120.01**
				DATE #1 09/30/15
				AMT DUE 120.01
*****				

STATE OF NEW YORK  
 COUNTY - St Lawrence  
 SCHOOL - Massena 1  
 TOWN - Massena  
 SWIS - 405889

2 0 1 5 S C H O O L T A X R O L L  
 T A X A B L E SECTION OF THE ROLL - 1  
 OWNERS NAME SEQUENCE  
 UNIFORM PERCENT OF VALUE IS 100.00

PAGE 2442  
 VALUATION DATE-JUL 01, 2014  
 TAXABLE STATUS DATE-MAR 01, 2015

TAX MAP PARCEL NUMBER	PROPERTY LOCATION & CLASS	ASSESSMENT	EXEMPTION CODE-----	SCHOOL
CURRENT OWNERS NAME	SCHOOL DISTRICT	LAND	TAX DESCRIPTION	TAXABLE VALUE
CURRENT OWNERS ADDRESS	PARCEL SIZE/GRID COORD	TOTAL	SPECIAL DISTRICTS	TAX AMOUNT
*****				
10.078-1-1.1	340 CR 37			10.078-1-1.1
Brothers Harold	210 1 Family Res		Enhanced S 41834	ACCT 1- 66- 7
Brothers Sandra	Massena 1 405801	6,700	Massena Central Sch	BILL 6450
340 County Route 37	FRNT 200.00 DPTH 175.00	85,000		65,300
Massena, NY 13662	EAST-0364934 NRTH-1793336			1,545.54
	DEED BOOK 2006 PG-10367			
	FULL MARKET VALUE	85,000		
TOTAL TAX ---				440.54**
				DATE #1 09/30/15
				AMT DUE 440.54
*****				
5.080-3-3	6 Donaghue Rd			5.080-3-3
Brothers Robert J Jr	210 1 Family Res		Basic Star 41854	ACCT 1-195- 2
Brothers Catherine	Massena 1 405801	14,000	Massena Central Sch	BILL 6451
6 Donaghue Rd	6 Donaghue Rd	123,000		30,000
Massena, NY 13662	Residence One Family			2,236.49
	FRNT 110.00 DPTH 275.00			
	EAST-0372093 NRTH-1808783			
	DEED BOOK 1999 PG-16596			
	FULL MARKET VALUE	123,000		
TOTAL TAX ---				1,691.00**
				DATE #1 09/30/15
				AMT DUE 1,691.00
*****				
5.080-3-8	Donaghue Rd			5.080-3-8
Brothers Robert J Jr.	311 Res vac land		Massena Central Sch	BILL 6452
Brothers Catherine A	Massena 1 405801	7,600		138.19
6 Donaghue Rd	Created 2/2013 LDC	7,600		
Massena, NY 13662	Maine Survey 1/2013			
	1.07A(D) 160x318x237x15x1			
	FRNT 160.00 DPTH 292.00			
	ACRES 1.00			
	EAST-0372023 NRTH-1808893			
	DEED BOOK 2013 PG-2476			
	FULL MARKET VALUE	7,600		
TOTAL TAX ---				138.19**
				DATE #1 09/30/15
				AMT DUE 138.19
*****				
10.008-4-29.2	146 SH 37C			10.008-4-29.2
Brown Carl J	270 Mfg housing		Enhanced S 41834	BILL 6453
Brown Sharyn L	Massena 1 405801	12,300	Massena Central Sch	65,300
146 State Highway 37C	FRNT 200.00 DPTH	85,000		1,545.54
Massena, NY 13662	ACRES 0.77			
	EAST-0382415 NRTH-1804227			
	FULL MARKET VALUE	85,000		
TOTAL TAX ---				440.54**
				DATE #1 09/30/15
				AMT DUE 440.54
*****				

STATE OF NEW YORK  
 COUNTY - St Lawrence  
 SCHOOL - Massena 1  
 TOWN - Massena  
 SWIS - 405889

2 0 1 5 S C H O O L T A X R O L L  
 T A X A B L E SECTION OF THE ROLL - 1  
 OWNERS NAME SEQUENCE  
 UNIFORM PERCENT OF VALUE IS 100.00

PAGE 2443  
 VALUATION DATE-JUL 01, 2014  
 TAXABLE STATUS DATE-MAR 01, 2015

TAX MAP PARCEL NUMBER	PROPERTY LOCATION & CLASS	ASSESSMENT	EXEMPTION CODE-----	SCHOOL
CURRENT OWNERS NAME	SCHOOL DISTRICT	LAND	TAX DESCRIPTION	TAXABLE VALUE
CURRENT OWNERS ADDRESS	PARCEL SIZE/GRID COORD	TOTAL	SPECIAL DISTRICTS	TAX AMOUNT
*****				
10.012-2-14	477,483, 493,495,497 Cr 46		10.012-2-14	*****
Brown Hartley	416 Mfg hsing pk - WTRFNT		ACCT 1-498- 9	BILL 6454
499 County Route 46	Massena 1 405801	82,900		
Massena, NY 13662	S Raquette Riv Rd	133,700		
	Commercial Trl Park			
	MAR 2003 FOUR TRAILERS			
	FRNT 508.00 DPTH			
	ACRES 2.10			
	EAST-0381103 NRTH-1803013			
	DEED BOOK 2002 PG-692			
	FULL MARKET VALUE	133,700		
			TOTAL TAX ---	2,431.05**
				DATE #1 09/30/15
				AMT DUE 2,431.05
*****				
10.012-2-1	499 Cr 46		10.012-2-1	*****
Brown Hartley C Jr	210 1 Family Res - WTRFNT		ACCT 1-302- 5	BILL 6455
499 County Route 46	Massena 1 405801	18,000		30,000
Massena, NY 13662	S Raquette Riv Rd	73,000		1,327.35
	Residence - One Family			
	FRNT 154.00 DPTH 165.00			
	EAST-0381254 NRTH-1803300			
	DEED BOOK 1056 PG-366			
	FULL MARKET VALUE	73,000		
			TOTAL TAX ---	781.86**
				DATE #1 09/30/15
				AMT DUE 781.86
*****				
10.012-2-2	Cr 46		10.012-2-2	*****
Brown Hartley C Jr	314 Rural vac<10 - WTRFNT		ACCT 1-302- 6	BILL 6456
499 County Route 46	Massena 1 405801	15,000		272.74
Massena, NY 13662	FRNT 100.00 DPTH 200.00	15,000		
	EAST-0381297 NRTH-1803428			
	DEED BOOK 1056 PG-366			
	FULL MARKET VALUE	15,000		
			TOTAL TAX ---	272.74**
				DATE #1 09/30/15
				AMT DUE 272.74
*****				
10.012-2-15	Cr 46		10.012-2-15	*****
Brown Hartley C Jr	314 Rural vac<10 - WTRFNT			BILL 6457
499 County Route 46	Massena 1 405801	16,500		300.02
Massena, NY 13662	S Raquette Riv Rd	16,500		
	Vacant Riverfront Lot			
	FRNT 250.00 DPTH			
	ACRES 1.40			
	EAST-0380946 NRTH-1802736			
	DEED BOOK 2002 PG-16286			
	FULL MARKET VALUE	16,500		
			TOTAL TAX ---	300.02**
				DATE #1 09/30/15

AMT DUE 300.02

\*\*\*\*\*

STATE OF NEW YORK  
 COUNTY - St Lawrence  
 SCHOOL - Massena 1  
 TOWN - Massena  
 SWIS - 405889

2 0 1 5 S C H O O L T A X R O L L  
 T A X A B L E SECTION OF THE ROLL - 1  
 OWNERS NAME SEQUENCE  
 UNIFORM PERCENT OF VALUE IS 100.00

PAGE 2444  
 VALUATION DATE-JUL 01, 2014  
 TAXABLE STATUS DATE-MAR 01, 2015

TAX MAP PARCEL NUMBER	PROPERTY LOCATION & CLASS	ASSESSMENT	EXEMPTION CODE-----	SCHOOL
CURRENT OWNERS NAME	SCHOOL DISTRICT	LAND	TAX DESCRIPTION	TAXABLE VALUE
CURRENT OWNERS ADDRESS	PARCEL SIZE/GRID COORD	TOTAL	SPECIAL DISTRICTS	TAX AMOUNT
***** 5.004-1-6.12 *****				
5.004-1-6.12	65 Kinnie Rd			BILL 6458
Brown Jamie	270 Mfg housing		Enhanced S 41834	65,300
65 Kinnie Rd	Massena 1 405801	17,200	Massena Central Sch	1,221.89
Massena, NY 13662	65 Kinnie Rd	67,200		
	Dbl Wide Mfg. Residence			
	FRNT 300.00 DPTH			
	ACRES 4.10			
	EAST-0377702 NRTH-1812983			
	DEED BOOK 1088 PG-230			
	FULL MARKET VALUE	67,200		
			TOTAL TAX ---	116.89**
				DATE #1 09/30/15
				AMT DUE 116.89
***** 10.001-6-11 *****				
10.001-6-11	8 Brothers Rd			ACCT 1-473-6.20 BILL 6459
Brown Kim	210 1 Family Res		Basic Star 41854	30,000
Brown Dean R	Massena 1 405801	10,300	Massena Central Sch	1,563.73
8 Brothers Rd	Sub Lot #2	86,000		
Massena, NY 13662	Farley-Brothers Sub			
	Vacant Lot			
	FRNT 140.00 DPTH 210.00			
	EAST-0371091 NRTH-1801892			
	DEED BOOK 2004 PG-17362			
	FULL MARKET VALUE	86,000		
			TOTAL TAX ---	1,018.24**
				DATE #1 09/30/15
				AMT DUE 1,018.24
***** 10.002-5-10 *****				
10.002-5-10	409 Cr 46			ACCT 1- 68- 7 BILL 6460
Bryant James	210 1 Family Res - WTRFNT		Enhanced S 41834	65,300
Bryant Kathy	Massena 1 405801	23,000	Massena Central Sch	1,658.28
409 County Route 46	409 Cr 46	91,200		
Massena, NY 13662	Residence-One Family			
	FRNT 100.00 DPTH			
	ACRES 1.20			
	EAST-0379881 NRTH-1801566			
	DEED BOOK 857 PG-00042			
	FULL MARKET VALUE	91,200		
			TOTAL TAX ---	553.28**
				DATE #1 09/30/15
				AMT DUE 553.28
*****				

STATE OF NEW YORK  
 COUNTY - St Lawrence  
 SCHOOL - Massena 1  
 TOWN - Massena  
 SWIS - 405889

2 0 1 5 S C H O O L T A X R O L L  
 T A X A B L E SECTION OF THE ROLL - 1  
 OWNERS NAME SEQUENCE  
 UNIFORM PERCENT OF VALUE IS 100.00

PAGE 2445  
 VALUATION DATE-JUL 01, 2014  
 TAXABLE STATUS DATE-MAR 01, 2015

TAX MAP PARCEL NUMBER	PROPERTY LOCATION & CLASS	ASSESSMENT	EXEMPTION CODE-----	SCHOOL
CURRENT OWNERS NAME	SCHOOL DISTRICT	LAND	TAX DESCRIPTION	TAXABLE VALUE
CURRENT OWNERS ADDRESS	PARCEL SIZE/GRID COORD	TOTAL	SPECIAL DISTRICTS	TAX AMOUNT
***** 10.039-1-1 *****				
10.039-1-1	303 Leslie Rd			ACCT 1-335- 9
Buffham Joseph	210 1 Family Res		Basic Star 41854	BILL 6461
Buffham Roberta	Massena 1 405801	14,000	Massena Central Sch	30,000
303 Leslie Rd	Res-One Family	88,000		1,600.09
Massena, NY 13662	FRNT 132.00 DPTH 190.00			
	EAST-0367247 NRTH-1802955			
	DEED BOOK 996 PG-00931			
	FULL MARKET VALUE	88,000		
			TOTAL TAX ---	1,054.60**
			DATE #1	09/30/15
			AMT DUE	1,054.60
***** 5.004-1-27 *****				
5.004-1-27	273 S Grasse River Rd			ACCT 1-369- 8
Burke Jodi	117 Horse farm		Basic Star 41854	BILL 6462
Burke Shawn	Massena 1 405801	45,000	Massena Central Sch	30,000
273 S Grasse River Rd	273 S Grasse Riv R	162,690		2,958.17
Massena, NY 13662	Horse Farm W/dbl Res.			
	FRNT 950.00 DPTH			
	ACRES 61.00			
	EAST-0382115 NRTH-1809994			
	DEED BOOK 2000 PG-17481			
	FULL MARKET VALUE	162,690		
			TOTAL TAX ---	2,412.68**
			DATE #1	09/30/15
			AMT DUE	2,412.68
***** 10.003-3-20.1 *****				
10.003-3-20.1	429 CR 37			ACCT 1-270- 9.1
Burkhalter David	210 1 Family Res		Basic Star 41854	BILL 6463
Burkhalter Marty	Massena 1 405801	9,500	Massena Central Sch	30,000
429 County Route 37	429 CR 37	109,000		1,981.93
Massena, NY 13662	Residence one Famllily			
	FRNT 880.00 DPTH			
	ACRES 15.00			
	EAST-0368164 NRTH-1794445			
	DEED BOOK 1089 PG-52			
	FULL MARKET VALUE	109,000		
			TOTAL TAX ---	1,436.44**
			DATE #1	09/30/15
			AMT DUE	1,436.44
***** 10.002-12-11.1 *****				
10.002-12-11.1	212 SH 37C			ACCT 1-270- 9.1
Burley Timothy A	312 Vac w/imprv		Massena Central Sch	BILL 6464
Burley Lorna M	Massena 1 405801	30,900		743.68
27 Nightengale Ave	Split 2/2010	40,900		
Massena, NY 13662	ACRES 74.10			
	EAST-0384133 NRTH-1804467			
	DEED BOOK 2013 PG-701			
	FULL MARKET VALUE	40,900		
			TOTAL TAX ---	743.68**
			DATE #1	09/30/15
			AMT DUE	743.68

\*\*\*\*\*



STATE OF NEW YORK  
 COUNTY - St Lawrence  
 SCHOOL - Massena 1  
 TOWN - Massena  
 SWIS - 405889

2 0 1 5 S C H O O L T A X R O L L  
 T A X A B L E SECTION OF THE ROLL - 1  
 OWNERS NAME SEQUENCE  
 UNIFORM PERCENT OF VALUE IS 100.00

PAGE 2446  
 VALUATION DATE-JUL 01, 2014  
 TAXABLE STATUS DATE-MAR 01, 2015

TAX MAP PARCEL NUMBER	PROPERTY LOCATION & CLASS	ASSESSMENT	EXEMPTION CODE-----	SCHOOL
CURRENT OWNERS NAME	SCHOOL DISTRICT	LAND	TAX DESCRIPTION	TAXABLE VALUE
CURRENT OWNERS ADDRESS	PARCEL SIZE/GRID COORD	TOTAL	SPECIAL DISTRICTS	TAX AMOUNT
*****				
6.078-1-8	Roosevelt Rd 314 Rural vac<10		Massena Central Sch	6.078-1-8 ACCT 1-417- 7
Burlingame Lucia	Massena 1 405801	6,300		BILL 6465
2 Clinton St	Peter Tyo Subdv. Lot	6,300		
Norfolk, NY 13667	Roosevelt Rd Vacant Lot			
	FRNT 200.00 DPTH 300.00			
	ACRES 1.38			
	EAST-0389483 NRTH-1808690			
	DEED BOOK 2009 PG-17849			
	FULL MARKET VALUE	6,300		
TOTAL TAX ---				114.55**
				DATE #1 09/30/15
				AMT DUE 114.55
*****				
10.008-4-28	535 Cr 46 210 1 Family Res		Ag Buildin 41700	10.008-4-28 ACCT 1-515- 4
Burnett Michael	Massena 1 405801	7,400	Enhanced S 41834	BILL 6466
Burnett Patricia	535 CR 46	82,000	Massena Central Sch	25,000
535 County Route 46	Residence One Family			57,000
Massena, NY 13662	FRNT 108.00 DPTH 90.00			1,036.42
	EAST-0381852 NRTH-1804062			
	DEED BOOK 1085 PG-98			
	FULL MARKET VALUE	82,000		
TOTAL TAX ---				0.00**
*****				
10.076-3-6	1241 Cr 37 270 Mfg housing		Basic Star 41854	10.076-3-6 ACCT 1-200- 8
Burnett Michael D	Massena 1 405801	10,100	Massena Central Sch	BILL 6467
Burnett Shelly E	Plot Revised 7/2013 LDC	48,000		30,000
1241 County Route 37	0.962A 195x189 (D) NOTES			872.78
Massena, NY 13662	Mike Webb Survey 11/1975			
	FRNT 195.00 DPTH 189.00			
	EAST-0384046 NRTH-1794067			
	DEED BOOK 2009 PG-6804			
	FULL MARKET VALUE	48,000		
TOTAL TAX ---				327.29**
				DATE #1 09/30/15
				AMT DUE 327.29
*****				
10.078-2-5	377 Cr 37 210 1 Family Res		Massena Central Sch	10.078-2-5 ACCT 1-200- 8
Burnett Timothy D	Massena 1 405801	12,100		BILL 6468
Burnett Kelly T	377 CR 37	31,000		563.67
1499 State Highway 420	Residence One Family			
Norfolk, NY 13667	FRNT 147.00 DPTH 245.00			
	EAST-0365585 NRTH-1793809			
	DEED BOOK 2004 PG-20337			
	FULL MARKET VALUE	31,000		
TOTAL TAX ---				563.67**
				DATE #1 09/30/15

\*\*\*\*\*

STATE OF NEW YORK  
 COUNTY - St Lawrence  
 SCHOOL - Massena 1  
 TOWN - Massena  
 SWIS - 405889

2 0 1 5 S C H O O L T A X R O L L  
 T A X A B L E SECTION OF THE ROLL - 1  
 OWNERS NAME SEQUENCE  
 UNIFORM PERCENT OF VALUE IS 100.00

PAGE 2447  
 VALUATION DATE-JUL 01, 2014  
 TAXABLE STATUS DATE-MAR 01, 2015

TAX MAP PARCEL NUMBER	PROPERTY LOCATION & CLASS	ASSESSMENT	EXEMPTION CODE-----	SCHOOL
CURRENT OWNERS NAME	SCHOOL DISTRICT	LAND	TAX DESCRIPTION	TAXABLE VALUE
CURRENT OWNERS ADDRESS	PARCEL SIZE/GRID COORD	TOTAL	SPECIAL DISTRICTS	TAX AMOUNT
*****				
10.024-3-1	48 Cr 42 A			10.024-3-1
Burnham Dennis P	210 1 Family Res		Basic Star 41854	ACCT 1-389- 7. BILL 6469
48 County Route 42 Ext	Massena 1 405801	16,500	Massena Central Sch	124,000
Massena, NY 13662-3288	Residence 1 Family	124,000		
	FRNT 200.00 DPTH 250.00			
	ACRES 1.20 BANK8888111			
	EAST-0371353 NRTH-1806427			
	DEED BOOK 1088 PG-112			
	FULL MARKET VALUE	124,000		
			TOTAL TAX ---	1,709.19**
			DATE #1	09/30/15
			AMT DUE	1,709.19
*****				
10.004-3-21.1	162 Cr 46			10.004-3-21.1
Burnor Trudi	210 1 Family Res		Basic Star 41854	ACCT 1-227- 4. 1 BILL 6470
Dashnaw Fred	Massena 1 405801	19,600	Massena Central Sch	39,000
162 County Route 46	162 CR 46	39,000		
Massena, NY 13662	Residence & Garage			
	FRNT 375.00 DPTH			
	ACRES 2.60			
	EAST-0375576 NRTH-1797946			
	DEED BOOK 2007 PG-8900			
	FULL MARKET VALUE	39,000		
			TOTAL TAX ---	163.64**
			DATE #1	09/30/15
			AMT DUE	163.64
*****				
10.001-6-6	166 O'Neil Rd			10.001-6-6
Burroughs Robert	210 1 Family Res		Enhanced S 41834	ACCT 1-473-6.14 BILL 6471
Burroughs Jean	Massena 1 405801	14,600	Massena Central Sch	69,000
166 O'Neil Rd	Sub Lot #1	69,000		
Massena, NY 13662-4234	Farley Brothers Sub			
	Res 1 Family w/15% Vet Ex			
	FRNT 140.00 DPTH 210.00			
	ACRES 0.67			
	EAST-0370949 NRTH-1801881			
	DEED BOOK 1998 PG-2262			
	FULL MARKET VALUE	69,000		
			TOTAL TAX ---	149.62**
			DATE #1	09/30/15
			AMT DUE	149.62
*****				

STATE OF NEW YORK  
 COUNTY - St Lawrence  
 SCHOOL - Massena 1  
 TOWN - Massena  
 SWIS - 405889

2 0 1 5 S C H O O L T A X R O L L  
 T A X A B L E SECTION OF THE ROLL - 1  
 OWNERS NAME SEQUENCE  
 UNIFORM PERCENT OF VALUE IS 100.00

PAGE 2448  
 VALUATION DATE-JUL 01, 2014  
 TAXABLE STATUS DATE-MAR 01, 2015

TAX MAP PARCEL NUMBER	PROPERTY LOCATION & CLASS	ASSESSMENT	EXEMPTION CODE-----	SCHOOL
CURRENT OWNERS NAME	SCHOOL DISTRICT	LAND	TAX DESCRIPTION	TAXABLE VALUE
CURRENT OWNERS ADDRESS	PARCEL SIZE/GRID COORD	TOTAL	SPECIAL DISTRICTS	TAX AMOUNT
***** 10.008-4-4 *****				
10.008-4-4	145 Sh 37C			ACCT 1-204- 2
Burt Marshall R	210 1 Family Res - WTRFNT		Basic Star 41854	BILL 6472
145 State Highway 37C	Massena 1 405801	18,000	Massena Central Sch	30,000
Massena, NY 13662	145 SH 37 C	55,000		1,000.06
	Residence One Family			
	FRNT 150.00 DPTH 210.00			
	EAST-0382232 NRTH-1804445			
	DEED BOOK 1068 PG-982			
	FULL MARKET VALUE	55,000		
			TOTAL TAX ---	454.57**
			DATE #1	09/30/15
			AMT DUE	454.57
***** 10.008-4-5 *****				
10.008-4-5	Sh 37C			ACCT 1-204- 1
Burt Marshall R	314 Rural vac<10 - WTRFNT		Massena Central Sch	BILL 6473
145 State Highway 37C	Massena 1 405801	2,000		36.37
Massena, NY 13662	FRNT 56.00 DPTH 234.00	2,000		
	EAST-0380962 NRTH-1806565			
	DEED BOOK 1068 PG-982			
	FULL MARKET VALUE	2,000		
			TOTAL TAX ---	36.37**
			DATE #1	09/30/15
			AMT DUE	36.37
***** 10.008-4-7.1 *****				
10.008-4-7.1	Sh 37C			ACCT 1-276- 9.21
Burt Marshall R	312 Vac w/imprv - WTRFNT		Massena Central Sch	BILL 6474
145 State Highway 37C	Massena 1 405801	9,500		181.83
Massena, NY 13662	SH 37 C	10,000		
	Vacant River Lot			
	FRNT 128.00 DPTH 245.00			
	EAST-0382392 NRTH-1804566			
	DEED BOOK 1068 PG-982			
	FULL MARKET VALUE	10,000		
			TOTAL TAX ---	181.83**
			DATE #1	09/30/15
			AMT DUE	181.83
***** 10.001-6-22 *****				
10.001-6-22	1-8 Hometown Park Ln			ACCT 1-190- 4
Bush Robert E	416 Mfg hsing pk		Massena Central Sch	BILL 6475
Bush Emma M	Massena 1 405801	15,000		1,166.43
6 Brighton St	Trl Park W/8 Potential Re	64,150		
Massena, NY 13662	Home Town Trailer Park			
	Trl Park W/5 Active Renta			
	FRNT 215.00 DPTH			
	ACRES 1.70			
	EAST-0371726 NRTH-1805753			
	DEED BOOK 1037 PG-01007			
	FULL MARKET VALUE	64,150		
			TOTAL TAX ---	1,166.43**
			DATE #1	09/30/15
			AMT DUE	1,166.43

\*\*\*\*\*

STATE OF NEW YORK  
 COUNTY - St Lawrence  
 SCHOOL - Massena 1  
 TOWN - Massena  
 SWIS - 405889

2 0 1 5 S C H O O L T A X R O L L  
 T A X A B L E SECTION OF THE ROLL - 1  
 OWNERS NAME SEQUENCE  
 UNIFORM PERCENT OF VALUE IS 100.00

TAX MAP PARCEL NUMBER	PROPERTY LOCATION & CLASS	ASSESSMENT	EXEMPTION CODE-----	SCHOOL
CURRENT OWNERS NAME	SCHOOL DISTRICT	LAND	TAX DESCRIPTION	TAXABLE VALUE
CURRENT OWNERS ADDRESS	PARCEL SIZE/GRID COORD	TOTAL	SPECIAL DISTRICTS	TAX AMOUNT
***** 5.083-3-2.11 *****				
5.083-3-2.11	140 S Grasse River Rd			BILL 6476
Butler Larry A	210 1 Family Res		Basic Star 41854	30,000
Butler Jill M	Massena 1 405801	13,000	Massena Central Sch	82,000
140 S Grasse River Rd	FRNT 194.00 DPTH 175.00	82,000		1,491.00
Massena, NY 13662	EAST-0379206 NRTH-1808383			
	FULL MARKET VALUE	82,000		
TOTAL TAX ---				945.51**
				DATE #1 09/30/15
				AMT DUE 945.51
***** 10.045-3-3 *****				
10.045-3-3	6 Alcoa Rd			ACCT 1-219- 8 BILL 6477
Bylow James J	432 Gas station		Massena Central Sch	75,000
14700 State Highway 37	Massena 1 405801	74,200		1,363.72
Massena, NY 13662	Small Car Sales & Service	75,000		
	FRNT 184.00 DPTH 199.00			
	EAST-0360989 NRTH-1800184			
	DEED BOOK 2009 PG-6421			
	FULL MARKET VALUE	75,000		
TOTAL TAX ---				1,363.72**
				DATE #1 09/30/15
				AMT DUE 1,363.72
*****				

STATE OF NEW YORK  
 COUNTY - St Lawrence  
 SCHOOL - Massena 1  
 TOWN - Massena  
 SWIS - 405889

2 0 1 5 S C H O O L T A X R O L L  
 T A X A B L E SECTION OF THE ROLL - 1  
 N A M E S E C T I O N - B  
 UNIFORM PERCENT OF VALUE IS 100.00

PAGE 2450  
 VALUATION DATE-JUL 01, 2014  
 TAXABLE STATUS DATE-MAR 01, 2015  
 RPS155/V04/L015  
 CURRENT DATE 8/21/2015

\*\*\* S P E C I A L D I S T R I C T S U M M A R Y \*\*\*

CODE	DISTRICT NAME	TOTAL PARCELS	EXTENSION TYPE	EXTENSION VALUE	AD VALOREM VALUE	EXEMPT AMOUNT	TAXABLE VALUE	TOTAL TAX
------	---------------	---------------	----------------	-----------------	------------------	---------------	---------------	-----------

NO SPECIAL DISTRICTS AT THIS LEVEL

\*\*\* S C H O O L D I S T R I C T S U M M A R Y \*\*\*

CODE	DISTRICT NAME	TOTAL PARCELS	ASSESSED LAND	ASSESSED TOTAL	EXEMPT AMOUNT	TOTAL TAXABLE	TOTAL TAX
					----- STAR AMOUNT	----- STAR TAXABLE	
	Massena 1	121	2353,179	8490,840	139,675	8,351,165	
405801					2694,200	5,656,965	102,859.74
	S U B - T O T A L	121	2353,179	8490,840	139,675	8,351,165	
	S U B - T O T A L (CONT)				2694,200	5,656,965	102,859.74
	T O T A L	121	2353,179	8490,840	139,675	8,351,165	
	T O T A L (CONT)				2694,200	5,656,965	102,859.74

\*\*\* S Y S T E M C O D E S S U M M A R Y \*\*\*

NO SYSTEM EXEMPTIONS AT THIS LEVEL

\*\*\* E X E M P T I O N S U M M A R Y \*\*\*

CODE	DESCRIPTION	TOTAL PARCELS	SCHOOL
41700	Ag Buildin	1	25,000
41834	Enhanced S	22	1288,700
41854	Basic Star	47	1405,500
47610	Business I	1	114,675
	T O T A L	71	2833,875

STATE OF NEW YORK  
 COUNTY - St Lawrence  
 SCHOOL - Massena 1  
 TOWN - Massena  
 SWIS - 405889

2 0 1 5 S C H O O L T A X R O L L  
 T A X A B L E SECTION OF THE ROLL - 1  
 N A M E S E C T I O N - B  
 UNIFORM PERCENT OF VALUE IS 100.00

PAGE 2451  
 VALUATION DATE-JUL 01, 2014  
 TAXABLE STATUS DATE-MAR 01, 2015  
 RPS155/V04/L015  
 CURRENT DATE 8/21/2015

\*\*\* G R A N D T O T A L S \*\*\*

ROLL SEC	DESCRIPTION	TOTAL PARCELS	ASSESSED LAND	ASSESSED TOTAL	EXEMPT AMOUNT ----- STAR AMOUNT	TOTAL TAXABLE ----- STAR TAXABLE	TAX RATE	TOTAL TAX
	Massena Central Sc		2353,179	8490,840	139,675	8,351,165		
	SPEC DIST TAXES				2694,200	5,656,965		102,859.74
1	TAXABLE	121						102,859.74



STATE OF NEW YORK  
 COUNTY - St Lawrence  
 SCHOOL - Massena 1  
 TOWN - Massena  
 SWIS - 405889

2 0 1 5 S C H O O L T A X R O L L  
 T A X A B L E SECTION OF THE ROLL - 1  
 OWNERS NAME SEQUENCE  
 UNIFORM PERCENT OF VALUE IS 100.00

PAGE 2452  
 VALUATION DATE-JUL 01, 2014  
 TAXABLE STATUS DATE-MAR 01, 2015

TAX MAP PARCEL NUMBER	PROPERTY LOCATION & CLASS	ASSESSMENT	EXEMPTION CODE-----	SCHOOL
CURRENT OWNERS NAME	SCHOOL DISTRICT	LAND	TAX DESCRIPTION	TAXABLE VALUE
CURRENT OWNERS ADDRESS	PARCEL SIZE/GRID COORD	TOTAL	SPECIAL DISTRICTS	TAX AMOUNT
***** 16.036-1-4.1 *****				
2242 Sh 420				ACCT 1-255- 5
16.036-1-4.1	484 1 use sm bld		Massena Central Sch	175,000
Cabinet & Bath Shop	Massena 1 405801	11,600		
PO Box 668	Commercial Bldg	175,000		
Massena, NY 13662	FRNT 175.00 DPTH			
	ACRES 2.00			
	EAST-0357806 NRTH-1789547			
	DEED BOOK 886 PG-00282			
	FULL MARKET VALUE	175,000		
			TOTAL TAX ---	3,182.00**
			DATE #1	09/30/15
			AMT DUE	3,182.00
***** 10.069-4-2.1 *****				
250 Bayley Rd				ACCT 1- 29- 2.6
10.069-4-2.1	210 1 Family Res		Basic Star 41854	
Caldwell Carrie A	Massena 1 405801	12,900	Massena Central Sch	149,000
250 Bayley Rd	Lots 3 & 4 & .48 Acre Lot	149,000		
Massena, NY 13662	Bayley Farm Sub Map # 1			
	FRNT 100.00 DPTH 300.00			
	BANK8888830			
	EAST-0363228 NRTH-1795714			
	DEED BOOK 2009 PG-4219			
	FULL MARKET VALUE	149,000		
			TOTAL TAX ---	2,163.76**
			DATE #1	09/30/15
			AMT DUE	2,163.76
***** 11.001-1-20 *****				
481 Sh 37C				ACCT 1-373- 7
11.001-1-20	210 1 Family Res		Basic Star 41854	
Callahan John F	Massena 1 405801	10,300	Massena Central Sch	42,000
Callahan Trudy M	Mass-Helena Rd	42,000		
481 State Highway 11C	Residence One Family			
Massena, NY 13662	FRNT 104.00 DPTH 208.00			
	EAST-0390013 NRTH-1806151			
PRIOR OWNER ON 3/01/2015	DEED BOOK 2015 PG-7162			
Callahan John F & et al	FULL MARKET VALUE	42,000		
			TOTAL TAX ---	218.19**
			DATE #1	09/30/15
			AMT DUE	218.19
***** 11.001-1-21 *****				
Sh 37C				ACCT 1-373- 6
11.001-1-21	314 Rural vac<10		Massena Central Sch	7,200
Callahan John F	Massena 1 405801	7,200		
Callahan Trudy M	Mass-Helena Rd	7,200		
481 State Highway 11C	Vacant Lot			
Massena, NY 13662	FRNT 104.00 DPTH 208.00			
	EAST-0390107 NRTH-1806140			
PRIOR OWNER ON 3/01/2015	DEED BOOK 2015 PG-7162			
Montague Paul M	FULL MARKET VALUE	7,200		
			TOTAL TAX ---	130.92**
			DATE #1	09/30/15

AMT DUE 130.92

\*\*\*\*\*

STATE OF NEW YORK  
 COUNTY - St Lawrence  
 SCHOOL - Massena 1  
 TOWN - Massena  
 SWIS - 405889

2 0 1 5 S C H O O L T A X R O L L  
 T A X A B L E SECTION OF THE ROLL - 1  
 OWNERS NAME SEQUENCE  
 UNIFORM PERCENT OF VALUE IS 100.00

PAGE 2453  
 VALUATION DATE-JUL 01, 2014  
 TAXABLE STATUS DATE-MAR 01, 2015

TAX MAP PARCEL NUMBER	PROPERTY LOCATION & CLASS	ASSESSMENT	EXEMPTION CODE-----	SCHOOL
CURRENT OWNERS NAME	SCHOOL DISTRICT	LAND	TAX DESCRIPTION	TAXABLE VALUE
CURRENT OWNERS ADDRESS	PARCEL SIZE/GRID COORD	TOTAL	SPECIAL DISTRICTS	TAX AMOUNT
*****				16.036-1-29.11 *****
2227 Sh 420				ACCT 1-489- 2 BILL 6482
16.036-1-29.11	210 1 Family Res		Basic Star 41854	30,000
Cameron David J	Massena 1 405801	10,600	Massena Central Sch	45,000 818.23
Cameron Theresa D	2227 SH 420	45,000		
2227 State Highway 420	LOT SIZE 92 x 143			
Massena, NY 13662	RES 1 FAM ON LAND CONTRAC			
	FRNT 92.00 DPTH 143.00			
	BANK8888830			
	EAST-0357530 NRTH-1789048			
	DEED BOOK 2009 PG-5011			
	FULL MARKET VALUE	45,000		
TOTAL TAX ---				272.74**
				DATE #1 09/30/15
				AMT DUE 272.74
*****				10.004-3-65 *****
10.004-3-65	CR 37			BILL 6483
Canal Roberto	314 Rural vac<10		Massena Central Sch	6,000 109.10
Canal Maria E	Massena 1 405801	6,000		
2372 SW 15 St	Sub Lot (10) 5.86A	6,000		
Miami, FL 33145	Riverview Estates			
	250x995x250x999			
	FRNT 250.00 DPTH 995.00			
	ACRES 5.70			
	EAST-0374169 NRTH-1795886			
	DEED BOOK 2005 PG-18046			
	FULL MARKET VALUE	6,000		
TOTAL TAX ---				109.10**
				DATE #1 09/30/15
				AMT DUE 109.10
*****				10.045-3-6 *****
10.045-3-6	356 E Orvis St			ACCT 1- 55- 3 BILL 6484
Cappione Francis	484 1 use sm bld		Massena Central Sch	142,000 2,581.97
Cappione Josep	Massena 1 405801	24,600		
PO Box 580	356 East Orvis Stree	142,000		
Massena, NY 13662	Multiple Use Commercial B			
	FRNT 89.00 DPTH 136.00			
	EAST-0360842 NRTH-1799988			
	DEED BOOK 1081 PG-1114			
	FULL MARKET VALUE	142,000		
TOTAL TAX ---				2,581.97**
				DATE #1 09/30/15
				AMT DUE 2,581.97
*****				*****

STATE OF NEW YORK  
 COUNTY - St Lawrence  
 SCHOOL - Massena 1  
 TOWN - Massena  
 SWIS - 405889

2 0 1 5 S C H O O L T A X R O L L  
 T A X A B L E SECTION OF THE ROLL - 1  
 OWNERS NAME SEQUENCE  
 UNIFORM PERCENT OF VALUE IS 100.00

PAGE 2454  
 VALUATION DATE-JUL 01, 2014  
 TAXABLE STATUS DATE-MAR 01, 2015

TAX MAP PARCEL NUMBER	PROPERTY LOCATION & CLASS	ASSESSMENT	EXEMPTION CODE-----	SCHOOL
CURRENT OWNERS NAME	SCHOOL DISTRICT	LAND	TAX DESCRIPTION	TAXABLE VALUE
CURRENT OWNERS ADDRESS	PARCEL SIZE/GRID COORD	TOTAL	SPECIAL DISTRICTS	TAX AMOUNT
***** 10.045-3-7 *****				
10.045-3-7	E Orvis St 330 Vacant comm		Massena Central Sch	23,500
Cappione Francis	Massena 1 405801	23,500		
Cappione Josep	Vacant Lot	23,500		
PO Box 580	FRNT 75.00 DPTH 138.00			
Massena, NY 13662	EAST-0360775 NRTH-1799880			
	DEED BOOK 1081 PG-1114			
	FULL MARKET VALUE	23,500		
			TOTAL TAX ---	427.30**
			DATE #1	09/30/15
			AMT DUE	427.30
***** 10.045-3-8 *****				
10.045-3-8	7 Alcoa Rd 331 Com vac w/im		Massena Central Sch	50,100
Cappione Francis P	Massena 1 405801	50,000		
Cappione Joseph J	FRNT 112.00 DPTH 290.00	50,100		
PO Box 580	ACRES 0.75			
Massena, NY 13662	EAST-0360743 NRTH-1800032			
	DEED BOOK 2008 PG-4862			
	FULL MARKET VALUE	50,100		
			TOTAL TAX ---	910.96**
			DATE #1	09/30/15
			AMT DUE	910.96
***** 9.052-2-2 *****				
9.052-2-2	Liberty Ave 449 Other Storag		Massena Central Sch	71,000
Cappione Realty, LLC	Massena 1 405801	13,400		
PO Box 580	Cappione Realty Bldg	71,000		
Massena, NY 13662	Location N Side Liberty			
	Distribution/Warehousing			
	FRNT 157.83 DPTH 596.92			
	ACRES 1.04			
	EAST-0357749 NRTH-1800345			
	DEED BOOK 2005 PG-8350			
	FULL MARKET VALUE	71,000		
			TOTAL TAX ---	1,290.98**
			DATE #1	09/30/15
			AMT DUE	1,290.98
***** 9.060-10-5 *****				
9.060-10-5	Liberty Ave 311 Res vac land		Massena Central Sch	700
Carbone Gail A (LU)	Massena 1 405801	700		
13 Richards St	Pt Lt 33&34 Out Vill Line	700		
Massena, NY 13662	Haskell Tr Sub.div 1			
	Vac Lots Triangular			
	FRNT 38.00 DPTH 135.00			
	EAST-0358922 NRTH-1799376			
	DEED BOOK 2011 PG-5786			
	FULL MARKET VALUE	700		
			TOTAL TAX ---	12.73**
			DATE #1	09/30/15

AMT DUE

12.73

\*\*\*\*\*

STATE OF NEW YORK  
 COUNTY - St Lawrence  
 SCHOOL - Massena 1  
 TOWN - Massena  
 SWIS - 405889

2 0 1 5 S C H O O L T A X R O L L  
 T A X A B L E SECTION OF THE ROLL - 1  
 OWNERS NAME SEQUENCE  
 UNIFORM PERCENT OF VALUE IS 100.00

PAGE 2455  
 VALUATION DATE-JUL 01, 2014  
 TAXABLE STATUS DATE-MAR 01, 2015

TAX MAP PARCEL NUMBER	PROPERTY LOCATION & CLASS	ASSESSMENT	EXEMPTION CODE-----	SCHOOL
CURRENT OWNERS NAME	SCHOOL DISTRICT	LAND	TAX DESCRIPTION	TAXABLE VALUE
CURRENT OWNERS ADDRESS	PARCEL SIZE/GRID COORD	TOTAL	SPECIAL DISTRICTS	TAX AMOUNT
*****				
5.004-2-2.2	218 Fregoe Rd			5.004-2-2.2 *****
Carbone Samuel D	210 1 Family Res - WTRFNT		Basic Star 41854	BILL 6489
Carbone Barbara J	Massena 1 405801	40,000	Massena Central Sch	30,000
218 Fregoe Rd	Easement Agreement 2006/	200,000		3,636.58
Massena, NY 13662	PART OF OLD FREGOE FARM			
	FRNT 150.00 DPTH			
	ACRES 2.90			
	EAST-0381870 NRTH-1814651			
	DEED BOOK 2004 PG-11165			
	FULL MARKET VALUE	200,000		
			TOTAL TAX ---	3,091.09**
				DATE #1 09/30/15
				AMT DUE 3,091.09
*****				
5.004-2-15.12	221 Fregoe Rd			5.004-2-15.12 *****
Carbone Samuel D Jr.	312 Vac w/imprv		Massena Central Sch	BILL 6490
Carbone Barbara J	Massena 1 405801	8,500		336.38
218 Fregoe Rd	Created 11/2011 LDC	18,500		
Massena, NY 13662	Claffey Survey 5/1983			
	1.88A(D) 450x368x635			
	FRNT 450.00 DPTH			
	ACRES 1.90			
	EAST-0381856 NRTH-1815191			
	DEED BOOK 2014 PG-17719			
	FULL MARKET VALUE	18,500		
			TOTAL TAX ---	336.38**
				DATE #1 09/30/15
				AMT DUE 336.38
*****				
5.080-2-14	626 Cr 42			5.080-2-14 *****
Cardinell Sarah L	210 1 Family Res		Basic Star 41854	ACCT 1-505- 4 BILL 6491
626 County Route 42	Massena 1 405801	9,200	Massena Central Sch	30,000
Massena, NY 13662	Res W/ Temp Assess Reduc	58,000		1,054.61
	FRNT 78.00 DPTH 133.00			
	EAST-0371505 NRTH-1808119			
	DEED BOOK 2011 PG-15260			
	FULL MARKET VALUE	58,000		
			TOTAL TAX ---	509.12**
				DATE #1 09/30/15
				AMT DUE 509.12
*****				

STATE OF NEW YORK  
 COUNTY - St Lawrence  
 SCHOOL - Massena 1  
 TOWN - Massena  
 SWIS - 405889

2 0 1 5 S C H O O L T A X R O L L  
 T A X A B L E SECTION OF THE ROLL - 1  
 OWNERS NAME SEQUENCE  
 UNIFORM PERCENT OF VALUE IS 100.00

PAGE 2456  
 VALUATION DATE-JUL 01, 2014  
 TAXABLE STATUS DATE-MAR 01, 2015

TAX MAP PARCEL NUMBER	PROPERTY LOCATION & CLASS	ASSESSMENT	EXEMPTION CODE-----	SCHOOL
CURRENT OWNERS NAME	SCHOOL DISTRICT	LAND	TAX DESCRIPTION	TAXABLE VALUE
CURRENT OWNERS ADDRESS	PARCEL SIZE/GRID COORD	TOTAL	SPECIAL DISTRICTS	TAX AMOUNT
***** 10.024-2-12.2 *****				
10.024-2-12.2	29 Shoreline Dr 210 1 Family Res		Basic Star 41854	BILL 6492 30,000
Carlson Carl A	Massena 1 405801	34,800	Massena Central Sch	2,981.99
Carlson Carolyn	Rivercrest Terr Phase 3	164,000		
29 Shoreline Dr	Part L 111-1 +25'x197 Lot			
Massena, NY 13662	Residence 1 Fam W/ Vet Ex			
	FRNT 125.00 DPTH 197.00			
	EAST-0371080 NRTH-1806542			
	DEED BOOK 2001 PG-11488			
	FULL MARKET VALUE	164,000		
			TOTAL TAX ---	2,436.50**
			DATE #1	09/30/15
			AMT DUE	2,436.50
***** 10.001-5-13.13 *****				
10.001-5-13.13	Mall Rd 330 Vacant comm		Massena Central Sch	BILL 6493 2,727.43
Carlyle St Lawrence	Massena 1 405801	150,000		
Carlyle Development GP	FRNT 646.00 DPTH 184.00	150,000		
2700 Westchester Ave Ste 303	ACRES 3.00			
Purchase, NY 10577-2547	EAST-0369301 NRTH-1804697			
	FULL MARKET VALUE	150,000		
			TOTAL TAX ---	2,727.43**
			DATE #1	09/30/15
			AMT DUE	2,727.43
***** 10.001-5-13.12 *****				
10.001-5-13.12	Mall Rd 330 Vacant comm		Massena Central Sch	BILL 6494 4,272.98
Carlyle St Lawrence, LLC	Massena 1 405801	235,000		
2700 Westchester Ave	FRNT 778.00 DPTH 288.00	235,000		
Purchase, NY 10577	ACRES 4.70			
	EAST-0368042 NRTH-1804544			
	FULL MARKET VALUE	235,000		
			TOTAL TAX ---	4,272.98**
			DATE #1	09/30/15
			AMT DUE	4,272.98
***** 10.031-1-6 *****				
10.031-1-6	State Highway 37 438 Parking lot		Massena Central Sch	BILL 6495 36.37
Carlyle St Lawrence, LLC	Massena 1 405801	2,000		
% Carlyle Development GP	FRNT 413.00 DPTH	2,000		
2700 Westchester Ave Ste 303	ACRES 3.80			
Purchase, NY 10577-2532	EAST-0366996 NRTH-1804210			
	FULL MARKET VALUE	2,000		
			TOTAL TAX ---	36.37**
			DATE #1	09/30/15
			AMT DUE	36.37
*****				

STATE OF NEW YORK  
 COUNTY - St Lawrence  
 SCHOOL - Massena 1  
 TOWN - Massena  
 SWIS - 405889

2 0 1 5 S C H O O L T A X R O L L  
 T A X A B L E SECTION OF THE ROLL - 1  
 OWNERS NAME SEQUENCE  
 UNIFORM PERCENT OF VALUE IS 100.00

PAGE 2457  
 VALUATION DATE-JUL 01, 2014  
 TAXABLE STATUS DATE-MAR 01, 2015

TAX MAP PARCEL NUMBER	PROPERTY LOCATION & CLASS	ASSESSMENT	EXEMPTION CODE-----	SCHOOL
CURRENT OWNERS NAME	SCHOOL DISTRICT	LAND	TAX DESCRIPTION	TAXABLE VALUE
CURRENT OWNERS ADDRESS	PARCEL SIZE/GRID COORD	TOTAL	SPECIAL DISTRICTS	TAX AMOUNT
***** 10.001-5-13.1/1 *****				
10.001-5-13.1/1	St Lawrence Centre 682 Rec facility		Massena Central Sch	406,250
Carlyle St. Lawrence LLC	Massena 1 405801	40,600		
Carlyle Development GP	ENCLOSED ICE ARENA	406,250		
2700 Westchester Ave Ste 303 Purchase, NY 10577-2547	LOCATED@ST.LAW CEN.MALL ICE ARENA ON 1 ACRE OF LA ACRES 1.00 DEED BOOK 2003 PG-18546 FULL MARKET VALUE	406,250		
TOTAL TAX ---				7,386.79**
				DATE #1 09/30/15
				AMT DUE 7,386.79
***** 10.001-5-13.11 *****				
10.001-5-13.11	6100 Sh 37 451 Reg shop ctr		Massena Central Sch	5458,750
Carlyle St. Lawrence LLC	Massena 1 405801	862,000		
Carlyle Development GP	REGIONAL ENCLOSED MAL	5458,750		
2700 Westchester Ave Ste 303 Purchase, NY 10577-2547	Split 12/2013 LDC ST LAWRENCE CENTRE MALL ACRES 118.00 EAST-0368764 NRTH-1803804 DEED BOOK 2003 PG-18544 FULL MARKET VALUE	5458,750		
TOTAL TAX ---				99,255.78**
				DATE #1 09/30/15
				AMT DUE 99,255.78
***** 10.031-3-1 *****				
10.031-3-1	6098 Sh 37/St Law Centre Mall 426 Fast food		Massena Central Sch	522,500
Carlyle St. Lawrence LLC	Massena 1 405801	150,000		
Napoli Group LLC	FAST FOOD RESTAURANT	522,500		
PO Box 6300 Amherst, NH 03031-6300	CARLYLE ST LAW- LEASED LO MCDONALDS@ST LAW CENTRE ACRES 0.92 EAST-0367288 NRTH-1804340 DEED BOOK 2003 PG-18544 FULL MARKET VALUE	522,500		
TOTAL TAX ---				9,500.55**
				DATE #1 09/30/15
				AMT DUE 9,500.55
*****				



STATE OF NEW YORK  
 COUNTY - St Lawrence  
 SCHOOL - Massena 1  
 TOWN - Massena  
 SWIS - 405889

2 0 1 5 S C H O O L T A X R O L L  
 T A X A B L E SECTION OF THE ROLL - 1  
 OWNERS NAME SEQUENCE  
 UNIFORM PERCENT OF VALUE IS 100.00

PAGE 2458  
 VALUATION DATE-JUL 01, 2014  
 TAXABLE STATUS DATE-MAR 01, 2015

TAX MAP PARCEL NUMBER	PROPERTY LOCATION & CLASS	ASSESSMENT	EXEMPTION CODE-----	SCHOOL
CURRENT OWNERS NAME	SCHOOL DISTRICT	LAND	TAX DESCRIPTION	TAXABLE VALUE
CURRENT OWNERS ADDRESS	PARCEL SIZE/GRID COORD	TOTAL	SPECIAL DISTRICTS	TAX AMOUNT
***** 5.003-1-34 *****				
5.003-1-34	178 Dennison Rd			ACCT 1-447- 5 BILL 6499
Caron Garry J	210 1 Family Res		Basic Star 41854	30,000
178 Dennison Rd	Massena 1 405801	13,100	Massena Central Sch	82,000 1,491.00
Massena, NY 13662	178 Dennison Rd	82,000		
	Residence One Family			
	FRNT 100.00 DPTH 400.00			
	EAST-0361313 NRTH-1808493			
	DEED BOOK 2010 PG-12367			
	FULL MARKET VALUE	82,000		
			TOTAL TAX ---	945.51**
			DATE #1	09/30/15
			AMT DUE	945.51
***** 5.003-1-38 *****				
5.003-1-38	204 Dennison Rd			ACCT 1-276- 5 BILL 6500
Carr Melissa	240 Rural res		Basic Star 41854	30,000
St. Louis Chad	Massena 1 405801	29,400	Massena Central Sch	152,500 2,772.89
204 Dennison Rd	204 Dennison Rosd	152,500		
Massena, NY 13662	Res 1 Fam W/gar-Shop			
	FRNT 640.00 DPTH			
	ACRES 20.00 BANK8888111			
	EAST-0361488 NRTH-1808933			
	DEED BOOK 2010 PG-19413			
	FULL MARKET VALUE	152,500		
			TOTAL TAX ---	2,227.40**
			DATE #1	09/30/15
			AMT DUE	2,227.40
***** 10.024-1-11 *****				
10.024-1-11	598 Cr 42			ACCT 1-166- 4 BILL 6501
Carr Vernon G	210 1 Family Res		Basic Star 41854	30,000
Carr Susan M	Massena 1 405801	8,900	Massena Central Sch	67,000 1,218.25
598 County Route 42	Res-One Family	67,000		
Massena, NY 13662	FRNT 78.00 DPTH 125.00			
	EAST-0370931 NRTH-1807816			
	DEED BOOK 1077 PG-498			
	FULL MARKET VALUE	67,000		
			TOTAL TAX ---	672.76**
			DATE #1	09/30/15
			AMT DUE	672.76
***** 10.001-3-45 *****				
10.001-3-45	84 Highland Rd			ACCT 1-100- 1. 2 BILL 6502
Carriere Gail	210 1 Family Res		Enhanced S 41834	65,300
84 Highland Rd	Massena 1 405801	21,300	Massena Central Sch	87,000 1,581.91
Massena, NY 13662	84 Highland Road	87,000		
	Res 1 Family W/shop Gar			
	FRNT 156.00 DPTH 150.00			
	EAST-0363062 NRTH-1801779			
	DEED BOOK 916 PG-00045			
	FULL MARKET VALUE	87,000		
			TOTAL TAX ---	476.91**
			DATE #1	09/30/15
			AMT DUE	476.91

\*\*\*\*\*

STATE OF NEW YORK  
 COUNTY - St Lawrence  
 SCHOOL - Massena 1  
 TOWN - Massena  
 SWIS - 405889

2 0 1 5 S C H O O L T A X R O L L  
 T A X A B L E SECTION OF THE ROLL - 1  
 OWNERS NAME SEQUENCE  
 UNIFORM PERCENT OF VALUE IS 100.00

PAGE 2459  
 VALUATION DATE-JUL 01, 2014  
 TAXABLE STATUS DATE-MAR 01, 2015

TAX MAP PARCEL NUMBER	PROPERTY LOCATION & CLASS	ASSESSMENT	EXEMPTION CODE-----	SCHOOL
CURRENT OWNERS NAME	SCHOOL DISTRICT	LAND	TAX DESCRIPTION	TAXABLE VALUE
CURRENT OWNERS ADDRESS	PARCEL SIZE/GRID COORD	TOTAL	SPECIAL DISTRICTS	TAX AMOUNT
*****				
10.003-2-3.2	520 N Racquette River Rd			10.003-2-3.2 *****
Carter Thomas J & Erin N	210 1 Family Res - WTRFNT		Massena Central Sch	BILL 6503
Wercholak Walter	Massena 1 405801	37,300		4,709.37
520 N Racquette River Rd	520 N Racquette Riv	259,000		
Massena, NY 13662	Residence one Family			
	FRNT 461.00 DPTH 327.00			
	ACRES 3.80			
	EAST-0369716 NRTH-1796801			
	DEED BOOK 2011 PG-15065			
	FULL MARKET VALUE	259,000		
TOTAL TAX ---				4,709.37**
				DATE #1 09/30/15
				AMT DUE 4,709.37
*****				
10.008-3-1.1	1155 N Racquette River Rd			10.008-3-1.1 *****
Cartier Megan M	210 1 Family Res		Basic Star 41854	ACCT 1-206- 3 BILL 6504
Premo Joshua T	Massena 1 405801	12,200	Massena Central Sch	30,000
1155 N Racquette River Rd	1155 N Raquette Riv Rd	85,000		1,545.54
Massena, NY 13662	Residence One Family			
	FRNT 235.00 DPTH			
	ACRES 0.56 BANK8888830			
	EAST-0382609 NRTH-1805733			
	DEED BOOK 2012 PG-10745			
	FULL MARKET VALUE	85,000		
TOTAL TAX ---				1,000.05**
				DATE #1 09/30/15
				AMT DUE 1,000.05
*****				
10.002-6-17	758 N Racquette River Rd			10.002-6-17 *****
Carvill Elaine C (Lu)	240 Rural res - WTRFNT		Enhanced S 41834	ACCT 1- 89- 4 BILL 6505
343 Mels Dr	Massena 1 405801	72,000	Massena Central Sch	65,300
Lakeland, FL 33801-4161	Land 80A P/deed/90.6 Maps	133,000		2,418.32
	ACRES 90.60			
	EAST-0374913 NRTH-1800673			
	DEED BOOK 2003 PG-22365			
	FULL MARKET VALUE	133,000		
TOTAL TAX ---				1,313.32**
				DATE #1 09/30/15
				AMT DUE 1,313.32
*****				
10.002-6-16	N Racquette River Rd			10.002-6-16 *****
Carvill Gordon P (Lu)	105 Vac farmland - WTRFNT		Massena Central Sch	ACCT 1- 89- 2.1 BILL 6506
Carvill Elaine C (Lu)	Massena 1 405801	102,800		102,800 1,869.20
343 Mels Dr	N Racquette Riv Rd	102,800		
Lakeland, FL 33801-4161	Agricultural Acreage 108			
	FRNT 980.00 DPTH			
	ACRES 93.50			
	EAST-0375813 NRTH-1801034			
	DEED BOOK 2003 PG-22365			
	FULL MARKET VALUE	102,800		
TOTAL TAX ---				1,869.20**

DATE #1 09/30/15  
AMT DUE 1,869.20

\*\*\*\*\*

STATE OF NEW YORK  
 COUNTY - St Lawrence  
 SCHOOL - Massena 1  
 TOWN - Massena  
 SWIS - 405889

2 0 1 5 S C H O O L T A X R O L L  
 T A X A B L E SECTION OF THE ROLL - 1  
 OWNERS NAME SEQUENCE  
 UNIFORM PERCENT OF VALUE IS 100.00

PAGE 2460  
 VALUATION DATE-JUL 01, 2014  
 TAXABLE STATUS DATE-MAR 01, 2015

TAX MAP PARCEL NUMBER	PROPERTY LOCATION & CLASS	ASSESSMENT	EXEMPTION CODE-----	SCHOOL
CURRENT OWNERS NAME	SCHOOL DISTRICT	LAND	TAX DESCRIPTION	TAXABLE VALUE
CURRENT OWNERS ADDRESS	PARCEL SIZE/GRID COORD	TOTAL	SPECIAL DISTRICTS	TAX AMOUNT
*****				
10.003-2-6.1	N Racquette River Rd 105 Vac farmland		Massena Central Sch	25,200
Carvill Gordon P (Lu)	Massena 1 405801	23,300		
Carvill Elaine C (Lu)	N Racquette Riv Rd	25,200		
343 Mels Dr	Land & Bldg 22.20 A P/m			
Lakeland, FL 33801-4161	ACRES 21.00			
	EAST-0371892 NRTH-1797666			
	DEED BOOK 2003 PG-22365			
	FULL MARKET VALUE	25,200		
			TOTAL TAX ---	458.21**
			DATE #1	09/30/15
			AMT DUE	458.21
*****				
10.031-3-2	6102 Sh 37 St Law Ctre 426 Fast food		Massena Central Sch	314,700
Caryle St Lawrence LLC	Massena 1 405801	150,000		
Attn: % Hospitality Syracuse	FAST FOOD RESTAURANT	314,700		
Taco Bell# 15717	CARLYLE ST. LAW-LEASED LO			
PO Box 1269	TACO BELL @ ST LAW CENTRE			
Traverse City, MI 49685	ACRES 1.00			
	EAST-0367592 NRTH-1804387			
	DEED BOOK 2003 PG-18544			
	FULL MARKET VALUE	314,700		
			TOTAL TAX ---	5,722.15**
			DATE #1	09/30/15
			AMT DUE	5,722.15
*****				
10.072-1-8.1	532 Cr 37 210 1 Family Res		Basic Star 41854 Massena Central Sch	135,000
Case Mary	Massena 1 405801	8,000		
532 Cr 37	532 CR 37	135,000		
Massena, NY 13662	Residence One Family			
	FRNT 75.00 DPTH			
	ACRES 0.40 BANK8888111			
	EAST-0369456 NRTH-1794831			
	DEED BOOK 2014 PG-11519			
	FULL MARKET VALUE	135,000		
			TOTAL TAX ---	1,909.20**
			DATE #1	09/30/15
			AMT DUE	1,909.20
*****				

STATE OF NEW YORK  
 COUNTY - St Lawrence  
 SCHOOL - Massena 1  
 TOWN - Massena  
 SWIS - 405889

2 0 1 5 S C H O O L T A X R O L L  
 T A X A B L E SECTION OF THE ROLL - 1  
 OWNERS NAME SEQUENCE  
 UNIFORM PERCENT OF VALUE IS 100.00

PAGE 2461  
 VALUATION DATE-JUL 01, 2014  
 TAXABLE STATUS DATE-MAR 01, 2015

TAX MAP PARCEL NUMBER	PROPERTY LOCATION & CLASS	ASSESSMENT	EXEMPTION CODE-----	SCHOOL
CURRENT OWNERS NAME	SCHOOL DISTRICT	LAND	TAX DESCRIPTION	TAXABLE VALUE
CURRENT OWNERS ADDRESS	PARCEL SIZE/GRID COORD	TOTAL	SPECIAL DISTRICTS	TAX AMOUNT
*****				
10.024-2-8.22	81 Cr 42 A 210 1 Family Res		Basic Star 41854	BILL 6510 30,000
Casella James R	Massena 1 405801	23,600	Massena Central Sch	112,000 2,036.48
Casella Marjorie L	River View Lot	112,000		
81 County Route 42 Ext Massena, NY 13662	Res 1 Family W/basement ACRES 0.62 BANK8888830 EAST-0371073 NRTH-1807133 DEED BOOK 2003 PG-22675 FULL MARKET VALUE	112,000		
TOTAL TAX ---				1,490.99**
				DATE #1 09/30/15
				AMT DUE 1,490.99
*****				
10.004-1-2.114	650 N Racquette River Rd 210 1 Family Res		Basic Star 41854	BILL 6511 30,000
Catanzarite Mark J	Massena 1 405801	12,700	Massena Central Sch	110,000 2,000.12
Catanzarite Pamela A	650 N Racquette Riv	110,000		
650 N Raquette River Rd Massena, NY 13662	Residence One Famil FRNT 154.00 DPTH 535.00 BANK8888150 EAST-0373001 NRTH-1797739 DEED BOOK 2005 PG-14533 FULL MARKET VALUE	110,000		
TOTAL TAX ---				1,454.63**
				DATE #1 09/30/15
				AMT DUE 1,454.63
*****				
10.024-2-2	2 River Ln/prvt 210 1 Family Res - WTRFNT		Basic Star 41854	BILL 6512 30,000
Chalker Margaret	Massena 1 405801	38,000	Massena Central Sch	91,000 1,654.64
Seestrasse 139	River Lot	91,000		
Herrliberg, CH8Switzerla	Res 1 Fam W/ Carport FRNT 65.00 DPTH 122.50 BANK8888111 EAST-0371491 NRTH-1807482 DEED BOOK 2012 PG-17532 FULL MARKET VALUE	91,000		
TOTAL TAX ---				1,109.15**
				DATE #1 09/30/15
				AMT DUE 1,109.15
*****				

STATE OF NEW YORK  
 COUNTY - St Lawrence  
 SCHOOL - Massena 1  
 TOWN - Massena  
 SWIS - 405889

2 0 1 5 S C H O O L T A X R O L L  
 T A X A B L E SECTION OF THE ROLL - 1  
 OWNERS NAME SEQUENCE  
 UNIFORM PERCENT OF VALUE IS 100.00

PAGE 2462  
 VALUATION DATE-JUL 01, 2014  
 TAXABLE STATUS DATE-MAR 01, 2015

TAX MAP PARCEL NUMBER	PROPERTY LOCATION & CLASS	ASSESSMENT	EXEMPTION CODE-----	SCHOOL
CURRENT OWNERS NAME	SCHOOL DISTRICT	LAND	TAX DESCRIPTION	TAXABLE VALUE
CURRENT OWNERS ADDRESS	PARCEL SIZE/GRID COORD	TOTAL	SPECIAL DISTRICTS	TAX AMOUNT
*****				
10.076-3-1	29 Larue Rd			10.076-3-1
Chapin Teri	210 1 Family Res		Basic Star 41854	ACCT 1-405- 4
29 Larue Rd	Massena 1 405801	10,100	Massena Central Sch	BILL 6513
Massena, NY 13662	Plot Revised 7/2013	72,000		30,000
	29 Larue Rd			1,309.17
	100 x 210			
	FRNT 100.00 DPTH 184.00			
	EAST-0384337 NRTH-1794677			
	DEED BOOK 1059 PG-1020			
	FULL MARKET VALUE	72,000		
			TOTAL TAX ---	763.68**
				DATE #1 09/30/15
				AMT DUE 763.68
*****				
10.076-3-2	Larue Rd			10.076-3-2
Chapin Teri	311 Res vac land		Massena Central Sch	BILL 6514
29 Larue Rd	Massena 1 405801	6,000		109.10
Massena, NY 13662	Plot Revised 7/2013 LDC	6,000		
	Lot C of N Hewlett Map			
	Vac (Unimproved) Lot C			
	FRNT 100.00 DPTH			
	ACRES 4.00			
	EAST-0384140 NRTH-1794385			
	DEED BOOK 1100 PG-368			
	FULL MARKET VALUE	6,000		
			TOTAL TAX ---	109.10**
				DATE #1 09/30/15
				AMT DUE 109.10
*****				
10.030-1-6	30 Old Orchard Rd/prvt			10.030-1-6
Chapman Terry A	210 1 Family Res		Basic Star 41854	ACCT 1-393-7.13
30 Old Orchard Rd	Massena 1 405801	8,700	Massena Central Sch	BILL 6515
Massena, NY 13662	Long Sault Durant	143,000		30,000
	R.o.w. Kaneb			2,600.15
	Residence 1 Family			
	FRNT 116.00 DPTH			
	ACRES 0.40			
	EAST-0365590 NRTH-1804552			
	DEED BOOK 2003 PG-4597			
	FULL MARKET VALUE	143,000		
			TOTAL TAX ---	2,054.66**
				DATE #1 09/30/15
				AMT DUE 2,054.66
*****				

STATE OF NEW YORK  
 COUNTY - St Lawrence  
 SCHOOL - Massena 1  
 TOWN - Massena  
 SWIS - 405889

2 0 1 5 S C H O O L T A X R O L L  
 T A X A B L E SECTION OF THE ROLL - 1  
 OWNERS NAME SEQUENCE  
 UNIFORM PERCENT OF VALUE IS 100.00

PAGE 2463  
 VALUATION DATE-JUL 01, 2014  
 TAXABLE STATUS DATE-MAR 01, 2015

TAX MAP PARCEL NUMBER	PROPERTY LOCATION & CLASS	ASSESSMENT	EXEMPTION CODE-----	SCHOOL
CURRENT OWNERS NAME	SCHOOL DISTRICT	LAND	TAX DESCRIPTION	TAXABLE VALUE
CURRENT OWNERS ADDRESS	PARCEL SIZE/GRID COORD	TOTAL	SPECIAL DISTRICTS	TAX AMOUNT
***** 5.003-1-19 *****				
5.003-1-19	137 Horton Rd			ACCT 1-396- 3
Chartrand Darin	210 1 Family Res		Basic Star 41854	BILL 6516
137 Horton Rd	Massena 1 405801	9,800	Massena Central Sch	30,000
Massena, NY 13662	137 Horton Road	72,000		1,309.17
	Residence One Family			
	FRNT 70.00 DPTH 200.00			
	EAST-0365212 NRTH-1809294			
	DEED BOOK 1999 PG-8459			
	FULL MARKET VALUE	72,000		
			TOTAL TAX ---	763.68**
			DATE #1	09/30/15
			AMT DUE	763.68
***** 6.003-1-27 *****				
6.003-1-27	268 Roosevelt Rd			ACCT 1- 94- 8
Chase Brian	280 Res Multiple		Basic Star 41854	BILL 6517
268 Roosevelt Rd	Massena 1 405801	20,000	Massena Central Sch	30,000
Massena, NY 13662	Two Residences	88,000		1,600.09
	268 Roosevelt Road			
	Residence & Manufactured			
	FRNT 265.00 DPTH			
	ACRES 5.00			
	EAST-0392711 NRTH-1809834			
	DEED BOOK 1031 PG-01004			
	FULL MARKET VALUE	88,000		
			TOTAL TAX ---	1,054.60**
			DATE #1	09/30/15
			AMT DUE	1,054.60
***** 5.083-2-11 *****				
5.083-2-11	165,167 S Grasse River Rd			ACCT 1- 95-10
Chase Charlotte	280 Res Multiple		Enhanced S 41834	BILL 6518
165 S Grasse River Rd	Massena 1 405801	18,100	Massena Central Sch	65,300
Massena, NY 13662	165 , 167 S Grasse Riv R	78,000		1,418.26
	Multiple Residences			
	FRNT 225.00 DPTH 560.00			
	EAST-0379689 NRTH-1809057			
	FULL MARKET VALUE	78,000		
			TOTAL TAX ---	313.26**
			DATE #1	09/30/15
			AMT DUE	313.26
*****				



STATE OF NEW YORK  
 COUNTY - St Lawrence  
 SCHOOL - Massena 1  
 TOWN - Massena  
 SWIS - 405889

2 0 1 5 S C H O O L T A X R O L L  
 T A X A B L E SECTION OF THE ROLL - 1  
 OWNERS NAME SEQUENCE  
 UNIFORM PERCENT OF VALUE IS 100.00

PAGE 2464  
 VALUATION DATE-JUL 01, 2014  
 TAXABLE STATUS DATE-MAR 01, 2015

TAX MAP PARCEL NUMBER	PROPERTY LOCATION & CLASS	ASSESSMENT	EXEMPTION CODE-----	SCHOOL
CURRENT OWNERS NAME	SCHOOL DISTRICT	LAND	TAX DESCRIPTION	TAXABLE VALUE
CURRENT OWNERS ADDRESS	PARCEL SIZE/GRID COORD	TOTAL	SPECIAL DISTRICTS	TAX AMOUNT
***** 10.008-2-2 *****				
1105 N Racquette River Rd				ACCT 1-407- 9
10.008-2-2	210 1 Family Res		Enhanced S 41834	BILL 6519
Chase Darryl	Massena 1 405801	13,100	Massena Central Sch	65,300
Chase Debra	1105 N Racquette Riv Rd	92,000		1,672.82
1105 N Racquette River Rd	Residence One Family			
Massena, NY 13662-3241	FRNT 108.00 DPTH 203.00			
	EAST-0381613 NRTH-1804929			
	DEED BOOK 902 PG-00958			
	FULL MARKET VALUE	92,000		
			TOTAL TAX ---	567.82**
			DATE #1	09/30/15
			AMT DUE	567.82
***** 10.002-4-6.11 *****				
	N Racquette River Rd			ACCT 1- 95- 1.1
10.002-4-6.11	314 Rural vac<10 - WTRFNT		Massena Central Sch	BILL 6520
Chase Edward	Massena 1 405801	16,600		301.84
Chase Phyllis	ACRES 2.20	16,600		
1189 N Racquette River Rd	EAST-0382978 NRTH-1805731			
Massena, NY 13662-3239	DEED BOOK W42 PG-00216			
	FULL MARKET VALUE	16,600		
			TOTAL TAX ---	301.84**
			DATE #1	09/30/15
			AMT DUE	301.84
***** 10.002-4-10.1 *****				
	1189 N Racquette River Rd			ACCT 1- 95- 2. 1
10.002-4-10.1	112 Dairy farm - WTRFNT		Massena Central Sch	BILL 6521
Chase Phyllis C (LU)	Massena 1 405801	130,800		3,000.17
1189 N Racquette River Rd	Chase Farm	165,000		
Massena, NY 13662	1189 N Racquette Riv R			
	Residence & Farm Bldgs			
	ACRES 76.30			
	EAST-0383524 NRTH-1807093			
	DEED BOOK 2013 PG-19409			
	FULL MARKET VALUE	165,000		
			TOTAL TAX ---	3,000.17**
			DATE #1	09/30/15
			AMT DUE	3,000.17
***** 10.024-3-11 *****				
	24 Shoreline Dr			BILL 6522
10.024-3-11	210 1 Family Res		Basic Star 41854	30,000
Cheng Chiu Lam	Massena 1 405801	37,500	Massena Central Sch	183,000
24 Shoreline Dr	Rivercrest Subdv	183,000		3,327.47
Massena, NY 13662	PHASE 4 LOT 1 150 FT LO			
	RESIDENCE ONE FAMILY			
	FRNT 150.00 DPTH 202.00			
	EAST-0371043 NRTH-1806283			
	DEED BOOK 2002 PG-956			
	FULL MARKET VALUE	183,000		
			TOTAL TAX ---	2,781.98**
			DATE #1	09/30/15
			AMT DUE	2,781.98

\*\*\*\*\*

STATE OF NEW YORK  
 COUNTY - St Lawrence  
 SCHOOL - Massena 1  
 TOWN - Massena  
 SWIS - 405889

2 0 1 5 S C H O O L T A X R O L L  
 T A X A B L E SECTION OF THE ROLL - 1  
 OWNERS NAME SEQUENCE  
 UNIFORM PERCENT OF VALUE IS 100.00

PAGE 2465  
 VALUATION DATE-JUL 01, 2014  
 TAXABLE STATUS DATE-MAR 01, 2015

TAX MAP PARCEL NUMBER	PROPERTY LOCATION & CLASS	ASSESSMENT	EXEMPTION CODE-----	SCHOOL
CURRENT OWNERS NAME	SCHOOL DISTRICT	LAND	TAX DESCRIPTION	TAXABLE VALUE
CURRENT OWNERS ADDRESS	PARCEL SIZE/GRID COORD	TOTAL	SPECIAL DISTRICTS	TAX AMOUNT
***** 5.004-1-6.13 *****				
5.004-1-6.13	15 Kinnie Rd			BILL 6523
Childs Mary Ann	210 1 Family Res		Basic Star 41854	30,000
15 Kinnie Rd	Massena 1 405801	16,800	Massena Central Sch	95,300
Massena, NY 13662	15 Kinnie Rd	95,300		1,732.83
	Res 1 Family W/ Det Gar			
	ACRES 2.30			
	EAST-0377945 NRTH-1811750			
	DEED BOOK 2003 PG-17740			
	FULL MARKET VALUE	95,300		
			TOTAL TAX ---	1,187.34**
			DATE #1	09/30/15
			AMT DUE	1,187.34
***** 10.008-4-18.1 *****				
	415 Larue Rd			ACCT 1- 62- 5 BILL 6524
10.008-4-18.1	210 1 Family Res		Basic Star 41854	30,000
Chontosh Joseph	Massena 1 405801	12,100	Massena Central Sch	83,000
Chontosh Julie	415 Larue RD	83,000		1,509.18
415 Larue Rd	Res 1 Family			
Massena, NY 13662	Raised Ran w/255 ft fin b			
	FRNT 147.60 DPTH 240.00			
	EAST-0383155 NRTH-1804460			
	DEED BOOK 1007 PG-00395			
	FULL MARKET VALUE	83,000		
			TOTAL TAX ---	963.69**
			DATE #1	09/30/15
			AMT DUE	963.69
***** 10.008-4-10 *****				
	183 Sh 37C			ACCT 1- 97- 4 BILL 6525
10.008-4-10	210 1 Family Res - WTRFNT		Basic Star 41854	30,000
Chontosh Timothy	Massena 1 405801	15,000	Massena Central Sch	63,000
Chontosh Julie L	Residence One Family	63,000		1,145.52
183 State Highway 37C	FRNT 100.00 DPTH 220.00			
Massena, NY 13662-3321	EAST-0382928 NRTH-1805029			
	DEED BOOK 2013 PG-5943			
	FULL MARKET VALUE	63,000		
			TOTAL TAX ---	600.03**
			DATE #1	09/30/15
			AMT DUE	600.03
***** 10.003-3-40.1 *****				
	492 Cr 37			ACCT 1-576- 9 BILL 6526
10.003-3-40.1	210 1 Family Res		Basic Star 41854	30,000
Christopher Jennifer	Massena 1 405801	11,500	Massena Central Sch	60,000
492 County Route 37	492 CR 37	60,000		1,090.97
Massena, NY 13662-3363	Residence One Family			
	FRNT 150.00 DPTH 175.00			
	EAST-0368513 NRTH-1794332			
	DEED BOOK 2013 PG-4739			
	FULL MARKET VALUE	60,000		
			TOTAL TAX ---	545.48**
			DATE #1	09/30/15
			AMT DUE	545.48

\*\*\*\*\*

STATE OF NEW YORK  
 COUNTY - St Lawrence  
 SCHOOL - Massena 1  
 TOWN - Massena  
 SWIS - 405889

2 0 1 5 S C H O O L T A X R O L L  
 T A X A B L E SECTION OF THE ROLL - 1  
 OWNERS NAME SEQUENCE  
 UNIFORM PERCENT OF VALUE IS 100.00

PAGE 2466  
 VALUATION DATE-JUL 01, 2014  
 TAXABLE STATUS DATE-MAR 01, 2015

TAX MAP PARCEL NUMBER	PROPERTY LOCATION & CLASS	ASSESSMENT	EXEMPTION CODE-----	SCHOOL
CURRENT OWNERS NAME	SCHOOL DISTRICT	LAND	TAX DESCRIPTION	TAXABLE VALUE
CURRENT OWNERS ADDRESS	PARCEL SIZE/GRID COORD	TOTAL	SPECIAL DISTRICTS	TAX AMOUNT
*****				
10.008-4-32.1	407 Larue Rd			10.008-4-32.1 *****
Clark Scott G	270 Mfg housing		Basic Star 41854	BILL 6527
Clark Brenda Lee	Massena 1 405801	17,200	Massena Central Sch	30,000
407 Larue Rd	407 Larue RD	102,000		1,854.65
Massena, NY 13662	Residence One Family			
	ACRES 1.10			
	EAST-0383141 NRTH-1804121			
	DEED BOOK 2009 PG-18834			
	FULL MARKET VALUE	102,000		
			TOTAL TAX ---	1,309.16**
			DATE #1	09/30/15
			AMT DUE	1,309.16
*****				
10.003-3-81.1	472 Cr 37			10.003-3-81.1 *****
Clark Thomas Jr	270 Mfg housing		Basic Star 41854	BILL 6528
Clark Raeann	Massena 1 405801	21,500	Massena Central Sch	30,000
472 County Route 37	472 CR 37	56,000		1,018.24
Massena, NY 13662	Dbl Wide Manufactured Hom			
	FRNT 130.00 DPTH			
	ACRES 7.90			
	EAST-0368401 NRTH-1793923			
	DEED BOOK 1097 PG-82			
	FULL MARKET VALUE	56,000		
			TOTAL TAX ---	472.75**
			DATE #1	09/30/15
			AMT DUE	472.75
*****				
10.045-1-20	15 Bucktown Rd			10.045-1-20 *****
Clark Thomas L III	210 1 Family Res		Massena Central Sch	ACCT 1-411- 6 BILL 6529
Clark Thomas L Jr.	Massena 1 405801	10,400		57,000 1,036.42
15 Bucktown Rd	15 BUCKTOWN RD	57,000		
Massena, NY 13662	LOT # 4			
	RES 1 FAM GAR,ABV GR POOL			
	FRNT 100.00 DPTH 125.00			
	BANK8888869			
	EAST-0361927 NRTH-1800393			
	DEED BOOK 2015 PG-5792			
	FULL MARKET VALUE	57,000		
			TOTAL TAX ---	1,036.42**
			DATE #1	09/30/15
			AMT DUE	1,036.42
*****				

STATE OF NEW YORK  
 COUNTY - St Lawrence  
 SCHOOL - Massena 1  
 TOWN - Massena  
 SWIS - 405889

2 0 1 5 S C H O O L T A X R O L L  
 T A X A B L E SECTION OF THE ROLL - 1  
 OWNERS NAME SEQUENCE  
 UNIFORM PERCENT OF VALUE IS 100.00

PAGE 2467  
 VALUATION DATE-JUL 01, 2014  
 TAXABLE STATUS DATE-MAR 01, 2015

TAX MAP PARCEL NUMBER	PROPERTY LOCATION & CLASS	ASSESSMENT	EXEMPTION CODE-----	SCHOOL
CURRENT OWNERS NAME	SCHOOL DISTRICT	LAND	TAX DESCRIPTION	TAXABLE VALUE
CURRENT OWNERS ADDRESS	PARCEL SIZE/GRID COORD	TOTAL	SPECIAL DISTRICTS	TAX AMOUNT
***** 5.083-2-17 *****				
5.083-2-17	221 S Grasse River Rd			BILL 6530
Clary Cynthia	210 1 Family Res - WTRFNT		Basic Star 41854	30,000
221 S Grasse River Rd	Massena 1 405801	33,000	Massena Central Sch	153,000
Massena, NY 13662	Waterfront Parcel D	153,000		
	Harvey Map Of 1992			
	Res 1 Family & Pole Barn			
	ACRES 2.40			
	EAST-0380935 NRTH-1809695			
	DEED BOOK 2008 PG-14143			
	FULL MARKET VALUE	153,000		
			TOTAL TAX ---	2,236.49**
				DATE #1 09/30/15
				AMT DUE 2,236.49
***** 5.083-2-23 *****				
5.083-2-23	S. Grasse River Rd			BILL 6531
Clary Cynthia	314 Rural vac<10 - WTRFNT		Massena Central Sch	490.94
221 S Grasse River Rd	Massena 1 405801	27,000		
Massena, NY 13662	Parcel E & N.W. Part of L	27,000		
	Harvey Subdv. Map of 1992			
	Vacant Lot W/ River Acces			
	FRNT 100.00 DPTH 672.00			
	ACRES 1.90			
	EAST-0381037 NRTH-1809793			
	DEED BOOK 2008 PG-14143			
	FULL MARKET VALUE	27,000		
			TOTAL TAX ---	490.94**
				DATE #1 09/30/15
				AMT DUE 490.94
***** 10.038-3-5 *****				
10.038-3-5	441 Leslie Rd		ACCT 1-354-4.04	BILL 6532
Clary Virginia	210 1 Family Res		Basic Star 41854	30,000
441 Leslie Rd	Massena 1 405801	12,400	Massena Central Sch	115,000
Massena, NY 13662	Lot #4 Of Map #1	115,000		
	Old Orchard Park			
	Residence 1 Family			
	FRNT 100.00 DPTH 200.00			
	EAST-0364690 NRTH-1802527			
	DEED BOOK 2015 PG-1918			
	FULL MARKET VALUE	115,000		
			TOTAL TAX ---	1,545.54**
				DATE #1 09/30/15
				AMT DUE 1,545.54
*****				

STATE OF NEW YORK  
 COUNTY - St Lawrence  
 SCHOOL - Massena 1  
 TOWN - Massena  
 SWIS - 405889

2 0 1 5 S C H O O L T A X R O L L  
 T A X A B L E SECTION OF THE ROLL - 1  
 OWNERS NAME SEQUENCE  
 UNIFORM PERCENT OF VALUE IS 100.00

PAGE 2468  
 VALUATION DATE-JUL 01, 2014  
 TAXABLE STATUS DATE-MAR 01, 2015

TAX MAP PARCEL NUMBER	PROPERTY LOCATION & CLASS	ASSESSMENT	EXEMPTION CODE-----	SCHOOL
CURRENT OWNERS NAME	SCHOOL DISTRICT	LAND	TAX DESCRIPTION	TAXABLE VALUE
CURRENT OWNERS ADDRESS	PARCEL SIZE/GRID COORD	TOTAL	SPECIAL DISTRICTS	TAX AMOUNT
***** 10.024-1-10 *****				
600 Cr 42	270 Mfg housing		Enhanced S 41834	ACCT 1-112- 6 BILL 6533
10.024-1-10	Massena 1 405801	9,400	Massena Central Sch	24,000 436.39
Clary-Page Patricia	FRNT 90.00 DPTH 175.00	24,000		
Clary-Manfred Rebecca	EAST-0371003 NRTH-1807863			
600 County Route 42	DEED BOOK 2013 PG-16738			
Massena, NY 13662	FULL MARKET VALUE	24,000		
TOTAL TAX ---				0.00**
***** 10.004-3-40 *****				
137 Carey Rd	270 Mfg housing		Basic Star 41854	ACCT 1- 87- 4 BILL 6534
10.004-3-40	Massena 1 405801	9,100	Massena Central Sch	20,400 370.93
Clement Marilyn A	137 Carey Road	20,400		
137 Carey Rd	Mobile Home & Lot			
Massena, NY 13662	FRNT 100.00 DPTH 150.00			
	EAST-0379536 NRTH-1796701			
	DEED BOOK 1090 PG-1133			
	FULL MARKET VALUE	20,400		
TOTAL TAX ---				0.00**
***** 10.008-4-27 *****				
132 Sh 37C	220 2 Family Res		Massena Central Sch	ACCT 1-100- 3 BILL 6535
10.008-4-27	Massena 1 405801	9,600		25,000 454.57
Clifford Hanna Trust	132 SH 37 C	25,000		
John Clifford Trustee	Residence Two Family			
Attn: Patrick Clifford	FRNT 187.00 DPTH 291.00			
62 Fort Hill Rd Lot 8	ACRES 0.55			
Groton, CT 06340-4340	EAST-0381921 NRTH-1804137			
	DEED BOOK 1041 PG-00751			
	FULL MARKET VALUE	25,000		
TOTAL TAX ---				454.57**
***** 10.012-5-1 *****				
1042 N Racquette River Rd	210 1 Family Res - WTRFNT		Basic Star 41854	DATE #1 09/30/15
10.012-5-1	Massena 1 405801	28,400	Massena Central Sch	AMT DUE 454.57
Cole Glory J	1042 N RAQUETTE RIV R	164,900		
Dibble Peter E	RESIDENCE ONE FAMILY			
1042 N Racquette River Rd	FRNT 150.00 DPTH			
Massena, NY 13662-3246	ACRES 1.66			
	EAST-0380705 NRTH-1803597			
	DEED BOOK 2006 PG-549			
	FULL MARKET VALUE	164,900		
TOTAL TAX ---				2,452.87**
*****				

STATE OF NEW YORK  
 COUNTY - St Lawrence  
 SCHOOL - Massena 1  
 TOWN - Massena  
 SWIS - 405889

2 0 1 5 S C H O O L T A X R O L L  
 T A X A B L E SECTION OF THE ROLL - 1  
 OWNERS NAME SEQUENCE  
 UNIFORM PERCENT OF VALUE IS 100.00

PAGE 2469  
 VALUATION DATE-JUL 01, 2014  
 TAXABLE STATUS DATE-MAR 01, 2015

TAX MAP PARCEL NUMBER	PROPERTY LOCATION & CLASS	ASSESSMENT	EXEMPTION CODE-----	SCHOOL
CURRENT OWNERS NAME	SCHOOL DISTRICT	LAND	TAX DESCRIPTION	TAXABLE VALUE
CURRENT OWNERS ADDRESS	PARCEL SIZE/GRID COORD	TOTAL	SPECIAL DISTRICTS	TAX AMOUNT
***** 10.003-2-12 *****				
10.003-2-12	500 N Racquette River Rd			ACCT 1- 47- 7. 2 BILL 6537
Collette Terry	210 1 Family Res		Basic Star 41854	30,000
Collette Diane	Massena 1 405801	16,700	Massena Central Sch	85,800
500 N Racquette River Rd	500 N Racquette Riv Rd	85,800		
Massena, NY 13662-3436	Res W/garage 1 Family			
	FRNT 150.00 DPTH			
	ACRES 1.60			
	EAST-0369460 NRTH-1796620			
	FULL MARKET VALUE	85,800		
TOTAL TAX ---				1,014.60**
				DATE #1 09/30/15
				AMT DUE 1,014.60
***** 10.003-2-13.1 *****				
10.003-2-13.1	N Racquette River Rd			ACCT 1-47-7.11 BILL 6538
Collette Terry	314 Rural vac<10 - WTRFNT		Massena Central Sch	450.94
Collette Diane	Massena 1 405801	24,800		
500 N Racquette River Rd	FRNT 142.00 DPTH	24,800		
Massena, NY 13662-3436	ACRES 1.30			
	EAST-0369309 NRTH-1796562			
	DEED BOOK 955 PG-00152			
	FULL MARKET VALUE	24,800		
TOTAL TAX ---				450.94**
				DATE #1 09/30/15
				AMT DUE 450.94
***** 9.001-5-4 *****				
9.001-5-4	124 Cr 43			ACCT 1-116- 7.61 BILL 6539
Collins James	210 1 Family Res		Basic Star 41854	30,000
Collins Lori	Massena 1 405801	15,000	Massena Central Sch	80,000
124 County Route 43	Plot revised 1/2014 LDC	80,000		
Massena, NY 13662	Cr # 43 , Twn Line Rd			
	Res One Fam W/det Garage			
	FRNT 100.00 DPTH 300.00			
	EAST-0347968 NRTH-1801082			
	DEED BOOK 996 PG-00778			
	FULL MARKET VALUE	80,000		
TOTAL TAX ---				909.14**
				DATE #1 09/30/15
				AMT DUE 909.14
***** 9.001-5-3 *****				
9.001-5-3	130 Cr 43			ACCT 1-116- 7. 5 BILL 6540
Collins James G	270 Mfg housing		Massena Central Sch	854.60
Collins Lori J	Massena 1 405801	17,500		
124 County Route 43	Plot revised 1/2014 LDC	47,000		
Massena, NY 13662	130 CR 43			
	Dbl Wide Mfg.Housing Res			
	FRNT 200.00 DPTH			
	ACRES 2.80 BANK8888111			
	EAST-0347932 NRTH-1801244			
	DEED BOOK 2009 PG-18258			
	FULL MARKET VALUE	47,000		
TOTAL TAX ---				854.60**



DATE #1 09/30/15  
AMT DUE 854.60

\*\*\*\*\*

STATE OF NEW YORK  
 COUNTY - St Lawrence  
 SCHOOL - Massena 1  
 TOWN - Massena  
 SWIS - 405889

2 0 1 5 S C H O O L T A X R O L L  
 T A X A B L E SECTION OF THE ROLL - 1  
 OWNERS NAME SEQUENCE  
 UNIFORM PERCENT OF VALUE IS 100.00

PAGE 2470  
 VALUATION DATE-JUL 01, 2014  
 TAXABLE STATUS DATE-MAR 01, 2015

TAX MAP PARCEL NUMBER	PROPERTY LOCATION & CLASS	ASSESSMENT	EXEMPTION CODE-----	SCHOOL
CURRENT OWNERS NAME	SCHOOL DISTRICT	LAND	TAX DESCRIPTION	TAXABLE VALUE
CURRENT OWNERS ADDRESS	PARCEL SIZE/GRID COORD	TOTAL	SPECIAL DISTRICTS	TAX AMOUNT
*****				
10.078-1-4	Cr 37		10.078-1-4	*****
Collins Wayne	314 Rural vac<10		ACCT 1-580- 9.1	BILL 6541
PO Box 724	Massena 1 405801	13,300	Massena Central Sch	13,300
Parishville, NY 13672	S RAQUETTE RIV RD	13,300		241.83
	CARTER WELLER SUBDV LOT #			
	VAC SUB LOT 4 W/RIVER FR			
	ACRES 3.40			
	EAST-0364380 NRTH-1793805			
	DEED BOOK 2005 PG-7144			
	FULL MARKET VALUE	13,300		
			TOTAL TAX ---	241.83**
			DATE #1	09/30/15
			AMT DUE	241.83
*****				
9.060-10-10	Off E Orvis St		9.060-10-10	*****
Colonial Finance Group, Inc.	330 Vacant comm		ACCT 9-4-3.12	BILL 6542
113 E Bridge St #119	Massena 1 405801	12,200	Massena Central Sch	12,200
Oswego, NY 13126-2241	Nursery Lot W/25'easement	12,200		221.83
	Vac Lot / No St Front			
	FRNT 110.00 DPTH 603.38			
	ACRES 1.50			
	EAST-0360466 NRTH-1799673			
	DEED BOOK 2008 PG-9769			
	FULL MARKET VALUE	12,200		
			TOTAL TAX ---	221.83**
			DATE #1	09/30/15
			AMT DUE	221.83
*****				
9.060-10-11	346 E Orvis St		9.060-10-11	*****
Colonial Finance Group, Inc.	484 1 use sm bld		ACCT 1-468- 4	BILL 6543
113 E Bridge St #119	Massena 1 405801	72,300	Massena Central Sch	168,000
Oswego, NY 13126-2241	346 East Orvis Stree	168,000		3,054.72
	Nursury Lot & Retail Sale			
	FRNT 218.00 DPTH 150.00			
	EAST-0360464 NRTH-1799431			
	DEED BOOK 2008 PG-9769			
	FULL MARKET VALUE	168,000		
			TOTAL TAX ---	3,054.72**
			DATE #1	09/30/15
			AMT DUE	3,054.72
*****				

STATE OF NEW YORK  
 COUNTY - St Lawrence  
 SCHOOL - Massena 1  
 TOWN - Massena  
 SWIS - 405889

2 0 1 5 S C H O O L T A X R O L L  
 T A X A B L E SECTION OF THE ROLL - 1  
 OWNERS NAME SEQUENCE  
 UNIFORM PERCENT OF VALUE IS 100.00

PAGE 2471  
 VALUATION DATE-JUL 01, 2014  
 TAXABLE STATUS DATE-MAR 01, 2015

TAX MAP PARCEL NUMBER	PROPERTY LOCATION & CLASS	ASSESSMENT	EXEMPTION CODE-----	SCHOOL
CURRENT OWNERS NAME	SCHOOL DISTRICT	LAND	TAX DESCRIPTION	TAXABLE VALUE
CURRENT OWNERS ADDRESS	PARCEL SIZE/GRID COORD	TOTAL	SPECIAL DISTRICTS	TAX AMOUNT
*****				
10.030-2-2	Highland Rd 314 Rural vac<10		Massena Central Sch	13,700
Compo Robert	Massena 1 405801	13,700		
498 State Highway 11C	VACANT LOT	13,700		
Winthrop, NY 13697	VAC COMRL LOT HIGHLAND RD FRNT 240.00 DPTH 177.00 EAST-0366260 NRTH-1803884 DEED BOOK 1023 PG-00812 FULL MARKET VALUE	13,700		
TOTAL TAX ---				249.11**
				DATE #1 09/30/15
				AMT DUE 249.11
*****				
5.003-1-45.2	2062 Sh 131 270 Mfg housing		Basic Star 41854	30,000
Conto Daniel	Massena 1 405801	16,500	Massena Central Sch	70,000
Conto Fenner T	2062 SH 131	70,000		
2062 State Highway 131	Residence One Family ACRES 1.00 EAST-0361223 NRTH-1809541 DEED BOOK 1106 PG-1139 FULL MARKET VALUE	70,000		
Massena, NY 13662				
TOTAL TAX ---				727.31**
				DATE #1 09/30/15
				AMT DUE 727.31
*****				
10.026-3-2.1	275 Trippany Rd 210 1 Family Res		Basic Star 41854	30,000
Converse Bruce	Massena 1 405801	12,400	Massena Central Sch	88,000
Converse Carolyn	Starks Haverstock	88,000		
275 Trippany Rd	Road Peets Res One Fam W/ Attach Gar FRNT 200.00 DPTH 225.00 EAST-0376107 NRTH-1806019 DEED BOOK 1003 PG-00800 FULL MARKET VALUE	88,000		
Massena, NY 13662				
TOTAL TAX ---				1,054.60**
				DATE #1 09/30/15
				AMT DUE 1,054.60
*****				
10.033-2-20.1	Trippany Rd 314 Rural vac<10		Massena Central Sch	16,000
Converse Carolyn M	Massena 1 405801	16,000		
267 Trippany Rd	Parcels combined 6/2008 L	16,000		
Massena, NY 13662	Sub Lot(4) S/I/F Murray Subd. FRNT 185.00 DPTH 210.00 ACRES 0.89 EAST-0373923 NRTH-1805748 FULL MARKET VALUE	16,000		
TOTAL TAX ---				290.93**

DATE #1 09/30/15  
AMT DUE 290.93

\*\*\*\*\*

STATE OF NEW YORK  
 COUNTY - St Lawrence  
 SCHOOL - Massena 1  
 TOWN - Massena  
 SWIS - 405889

2 0 1 5 S C H O O L T A X R O L L  
 T A X A B L E SECTION OF THE ROLL - 1  
 OWNERS NAME SEQUENCE  
 UNIFORM PERCENT OF VALUE IS 100.00

PAGE 2472  
 VALUATION DATE-JUL 01, 2014  
 TAXABLE STATUS DATE-MAR 01, 2015

TAX MAP PARCEL NUMBER	PROPERTY LOCATION & CLASS	ASSESSMENT	EXEMPTION CODE-----	SCHOOL
CURRENT OWNERS NAME	SCHOOL DISTRICT	LAND	TAX DESCRIPTION	TAXABLE VALUE
CURRENT OWNERS ADDRESS	PARCEL SIZE/GRID COORD	TOTAL	SPECIAL DISTRICTS	TAX AMOUNT
*****				
10.012-2-11.11	506 Cr 46			10.012-2-11.11
Converse Jason L	210 1 Family Res		Basic Star 41854	ACCT 1-288- 7
Converse Amanda J	Massena 1 405801	22,200	Massena Central Sch	BILL 6548
506 County Route 46	.46 Acre merged here 3/	136,900		
Massena, NY 13662	506 Cr 46			
	Residence One Family			
	FRNT 250.00 DPTH			
	ACRES 2.30 BANK8888220			
	EAST-0381589 NRTH-1803264			
	DEED BOOK 2011 PG-18132			
	FULL MARKET VALUE	136,900		
			TOTAL TAX ---	1,943.75**
				DATE #1 09/30/15
				AMT DUE 1,943.75
*****				
5.082-1-9	27 Stanton Rd			5.082-1-9
Converse Martha w/LU	270 Mfg housing		Massena Central Sch	ACCT 1-110- 6
27 Stanton Rd	Massena 1 405801	8,800		BILL 6549
Massena, NY 13662	27 Stanton Road	17,000		
	Private Road			
	Lot Garage & Mobile Home			
	FRNT 165.00 DPTH 60.00			
	EAST-0378244 NRTH-1808402			
	DEED BOOK 2013 PG-5163			
	FULL MARKET VALUE	17,000		
			TOTAL TAX ---	309.11**
				DATE #1 09/30/15
				AMT DUE 309.11
*****				
5.083-2-10	171 S Grasse River Rd			5.083-2-10
Cook Andrew C	210 1 Family Res		Massena Central Sch	ACCT 1-290- 6.3
Cook April C	Massena 1 405801	13,800		BILL 6550
171 S Grasse River Rd	171 S Grasse Riv Rd	82,000		
Massena, NY 13662	Residence one family			
	FRNT 125.00 DPTH 192.77			
	EAST-0379851 NRTH-1808922			
	DEED BOOK 1073 PG-1102			
	FULL MARKET VALUE	82,000		
			TOTAL TAX ---	1,491.00**
				DATE #1 09/30/15
				AMT DUE 1,491.00
*****				

STATE OF NEW YORK  
 COUNTY - St Lawrence  
 SCHOOL - Massena 1  
 TOWN - Massena  
 SWIS - 405889

2 0 1 5 S C H O O L T A X R O L L  
 T A X A B L E SECTION OF THE ROLL - 1  
 OWNERS NAME SEQUENCE  
 UNIFORM PERCENT OF VALUE IS 100.00

TAX MAP PARCEL NUMBER	PROPERTY LOCATION & CLASS	ASSESSMENT	EXEMPTION CODE-----	SCHOOL
CURRENT OWNERS NAME	SCHOOL DISTRICT	LAND	TAX DESCRIPTION	TAXABLE VALUE
CURRENT OWNERS ADDRESS	PARCEL SIZE/GRID COORD	TOTAL	SPECIAL DISTRICTS	TAX AMOUNT
*****				
10.050-1-4	Off N Racquette River Rd		10.050-1-4	*****
Cook Tyler JF	314 Rural vac<10		ACCT 1-425- 7. 2	BILL 6551
899 N Racquette River Rd	Massena 1 405801	3,900	Massena Central Sch	3,900
Massena, NY 13662	Rockhill Brothers	3,900		
	Poupore Blair			
	Vac Land/no Front			
	FRNT 171.00 DPTH 200.00			
	BANK8888209			
	EAST-0378175 NRTH-1800934			
	DEED BOOK 2013 PG-960			
	FULL MARKET VALUE	3,900		
			TOTAL TAX ---	70.91**
				DATE #1 09/30/15
				AMT DUE 70.91
*****				
10.050-1-8	899 N Racquette River Rd		10.050-1-8	*****
Cook Tyler JF	210 1 Family Res		ACCT 1-425- 7. 1	BILL 6552
899 N Racquette River Rd	Massena 1 405801	14,200	Massena Central Sch	47,000
Massena, NY 13662	Poupore Brothers	47,000		
	Road Blair			
	Residence One Family			
	FRNT 171.00 DPTH 150.00			
	BANK8888209			
	EAST-0378332 NRTH-1800849			
	DEED BOOK 2013 PG-960			
	FULL MARKET VALUE	47,000		
			TOTAL TAX ---	854.60**
				DATE #1 09/30/15
				AMT DUE 854.60
*****				
10.070-2-5	Off E Hatfield St		10.070-2-5	*****
Cooke Thomas	311 Res vac land - WTRFNT		Massena Central Sch	1,700
Cooke Deborah	Massena 1 405801	1,700		
255 E Hatfield St	80'WFx200x75x160	1,700		
Massena, NY 13662	FRNT 80.00 DPTH 180.00			
	EAST-0363511 NRTH-1794460			
	FULL MARKET VALUE	1,700		
			TOTAL TAX ---	30.91**
				DATE #1 09/30/15
				AMT DUE 30.91
*****				

STATE OF NEW YORK  
 COUNTY - St Lawrence  
 SCHOOL - Massena 1  
 TOWN - Massena  
 SWIS - 405889

2 0 1 5 S C H O O L T A X R O L L  
 T A X A B L E SECTION OF THE ROLL - 1  
 OWNERS NAME SEQUENCE  
 UNIFORM PERCENT OF VALUE IS 100.00

PAGE 2474  
 VALUATION DATE-JUL 01, 2014  
 TAXABLE STATUS DATE-MAR 01, 2015

TAX MAP PARCEL NUMBER	PROPERTY LOCATION & CLASS	ASSESSMENT	EXEMPTION CODE-----	SCHOOL
CURRENT OWNERS NAME	SCHOOL DISTRICT	LAND	TAX DESCRIPTION	TAXABLE VALUE
CURRENT OWNERS ADDRESS	PARCEL SIZE/GRID COORD	TOTAL	SPECIAL DISTRICTS	TAX AMOUNT
*****				
6.003-1-9	265 Roosevelt Rd 210 1 Family Res		Enhanced S 41834	6.003-1-9
Corse Janet Marie	Massena 1 405801	8,500	Massena Central Sch	ACCT 1- 73- 9
265 Roosevelt Rd	265 Roosevelt Rd	39,500		BILL 6554
Massena, NY 13662	Residence-One Family			39,500
	FRNT 75.00 DPTH 293.00			718.22
	EAST-0392555 NRTH-1810412			
	DEED BOOK 2006 PG-17746			
	FULL MARKET VALUE	39,500		
			TOTAL TAX ---	0.00**
*****				
5.003-1-30	164 Dennison Rd 210 1 Family Res		Basic Star 41854	5.003-1-30
Cortese Philip S	Massena 1 405801	13,100	Massena Central Sch	ACCT 1-157- 6
164 Dennison Rd	164 Dennison Road	70,000		BILL 6555
Massena, NY 13662	Residence One Family w/Ga			30,000
	FRNT 100.00 DPTH 400.00			1,272.80
	ACRES 0.92			
	EAST-0361530 NRTH-1808166			
	DEED BOOK 2013 PG-10577			
	FULL MARKET VALUE	70,000		
			TOTAL TAX ---	727.31**
			DATE #1	09/30/15
			AMT DUE	727.31
*****				
10.070-3-1	295 N Racquette River Rd 210 1 Family Res		Enhanced S 41834	10.070-3-1
Costello Dorothy	Massena 1 405801	15,000	Massena Central Sch	ACCT 1- 29- 2. 5
PO Box 433	Sub Lot # 17	97,000		BILL 6556
Massena, NY 13662	295 N. Rac. Riv. Rd			65,300
	Residence 1 Family			1,763.74
	FRNT 73.00 DPTH 194.00			
	EAST-0364420 NRTH-1795122			
	DEED BOOK 939 PG-01089			
	FULL MARKET VALUE	97,000		
			TOTAL TAX ---	658.74**
			DATE #1	09/30/15
			AMT DUE	658.74
*****				
10.012-7-4	351 Cr 46 210 1 Family Res - WTRFNT		Enhanced S 41834	10.012-7-4
Coughlin Donald	Massena 1 405801	26,000	Massena Central Sch	ACCT 1-302- 9. 3
Coughlin Barbara	Res-One Family	116,000		BILL 6557
351 County Route 46	FRNT 243.00 DPTH			65,300
Massena, NY 13662	ACRES 1.77			2,109.21
	EAST-0379077 NRTH-1800398			
	DEED BOOK 1001 PG-00370			
	FULL MARKET VALUE	116,000		
			TOTAL TAX ---	1,004.21**
			DATE #1	09/30/15
			AMT DUE	1,004.21

\*\*\*\*\*



STATE OF NEW YORK  
 COUNTY - St Lawrence  
 SCHOOL - Massena 1  
 TOWN - Massena  
 SWIS - 405889

2 0 1 5 S C H O O L T A X R O L L  
 T A X A B L E SECTION OF THE ROLL - 1  
 OWNERS NAME SEQUENCE  
 UNIFORM PERCENT OF VALUE IS 100.00

PAGE 2475  
 VALUATION DATE-JUL 01, 2014  
 TAXABLE STATUS DATE-MAR 01, 2015

TAX MAP PARCEL NUMBER	PROPERTY LOCATION & CLASS	ASSESSMENT	EXEMPTION CODE-----	SCHOOL
CURRENT OWNERS NAME	SCHOOL DISTRICT	LAND	TAX DESCRIPTION	TAXABLE VALUE
CURRENT OWNERS ADDRESS	PARCEL SIZE/GRID COORD	TOTAL	SPECIAL DISTRICTS	TAX AMOUNT
***** 10.008-4-34 *****				
10.008-4-34	525 Cr 46			ACCT 1-181- 5
Coulter Lois H	210 1 Family Res - WTRFNT		Basic Star 41854	BILL 6558
525 County Route 46	Massena 1 405801	26,300	Massena Central Sch	30,000
Massena, NY 13662-3317	Residence 1 Fam W/pool	122,000		2,218.31
	FRNT 206.00 DPTH 300.00			
	ACRES 1.50			
	EAST-0381566 NRTH-1803911			
	DEED BOOK 1062 PG-7			
	FULL MARKET VALUE	122,000		
			TOTAL TAX ---	1,672.82**
			DATE #1	09/30/15
			AMT DUE	1,672.82
***** 5.004-1-78.21 *****				
5.004-1-78.21	Cr 42			ACCT 1-589-6.2
Coupal Investors, LLC	322 Rural vac>10		Massena Central Sch	BILL 6559
13 Wellington Dr	Massena 1 405801	141,800		2,578.33
Massena, NY 13662	FORMER ALCOA PARCEL # 48	141,800		
	Located CR 42 Mass Cen			
	VACANT RURAL ACREAGE			
	ACRES 222.30			
	EAST-0374558 NRTH-1808644			
	DEED BOOK 2007 PG-633			
	FULL MARKET VALUE	141,800		
			TOTAL TAX ---	2,578.33**
			DATE #1	09/30/15
			AMT DUE	2,578.33
***** 10.078-1-6 *****				
10.078-1-6	341 CR 37			ACCT 1-181- 5
Cox Gary J	312 Vac w/imprv		Massena Central Sch	BILL 6560
Cox Diana M	Massena 1 405801	26,600		538.21
169 Moss Rd	Carter Willer Subdv. Lot	29,600		
Lewis, NY 12590	FRNT 175.00 DPTH			
	ACRES 2.70			
	EAST-0364773 NRTH-1793943			
	DEED BOOK 20031 PG-12527			
	FULL MARKET VALUE	29,600		
			TOTAL TAX ---	538.21**
			DATE #1	09/30/15
			AMT DUE	538.21
*****				

STATE OF NEW YORK  
 COUNTY - St Lawrence  
 SCHOOL - Massena 1  
 TOWN - Massena  
 SWIS - 405889

2 0 1 5 S C H O O L T A X R O L L  
 T A X A B L E SECTION OF THE ROLL - 1  
 OWNERS NAME SEQUENCE  
 UNIFORM PERCENT OF VALUE IS 100.00

PAGE 2476  
 VALUATION DATE-JUL 01, 2014  
 TAXABLE STATUS DATE-MAR 01, 2015

TAX MAP PARCEL NUMBER	PROPERTY LOCATION & CLASS	ASSESSMENT	EXEMPTION CODE-----	SCHOOL
CURRENT OWNERS NAME	SCHOOL DISTRICT	LAND	TAX DESCRIPTION	TAXABLE VALUE
CURRENT OWNERS ADDRESS	PARCEL SIZE/GRID COORD	TOTAL	SPECIAL DISTRICTS	TAX AMOUNT
***** 10.003-3-29 *****				
10.003-3-29	640 Cr 37			ACCT 1-128- 8 BILL 6561
Coyle Paul R	240 Rural res		Basic Star 41854	30,000
Coyle Mary Rose	Massena 1 405801	20,600	Massena Central Sch	37,000 672.77
640 Cr 37	Res one family w/acreage	37,000		
Massena, NY 13662	FRNT 410.00 DPTH			
	ACRES 17.70 BANK8888869			
	EAST-0371742 NRTH-1795361			
	DEED BOOK 2011 PG-14337			
	FULL MARKET VALUE	37,000		
			TOTAL TAX ---	127.28**
			DATE #1	09/30/15
			AMT DUE	127.28
***** 10.004-3-56 *****				
10.004-3-56	CR 37			BILL 6562
Coyne Jason	314 Rural vac<10		Massena Central Sch	5,000 90.91
Sheahan-Coyne Wendy	Massena 1 405801	5,000		
115 Ruth St	Sub lot (19) 6.06 A	5,000		
Feasterville Trevose,PA	Riverview Estates			
	620x844x923			
	19053-4155 FRNT 620.00 DPTH 885.00			
	ACRES 6.00			
	EAST-0374500 NRTH-1793303			
	DEED BOOK 2006 PG-6018			
	FULL MARKET VALUE	5,000		
			TOTAL TAX ---	90.91**
			DATE #1	09/30/15
			AMT DUE	90.91
***** 10.038-1-5 *****				
10.038-1-5	220A,B,C Highland Rd			ACCT 1-425- 6 BILL 6563
Creighton Brian J	411 Apartment		Massena Central Sch	174,000 3,163.82
Creighton Karen D	Massena 1 405801	20,600		
1524 Carlyle Rd	3 BLDGS	174,000		
Naperville, IL 60564	220 HIGHLAND RD			
	RESIDENCE & APARTMENTS			
	FRNT 100.00 DPTH 1640.00			
	ACRES 3.70			
	EAST-0366164 NRTH-1803163			
	DEED BOOK 2003 PG-2408			
	FULL MARKET VALUE	174,000		
			TOTAL TAX ---	3,163.82**
			DATE #1	09/30/15
			AMT DUE	3,163.82

\*\*\*\*\*

STATE OF NEW YORK  
 COUNTY - St Lawrence  
 SCHOOL - Massena 1  
 TOWN - Massena  
 SWIS - 405889

2 0 1 5 S C H O O L T A X R O L L  
 T A X A B L E SECTION OF THE ROLL - 1  
 OWNERS NAME SEQUENCE  
 UNIFORM PERCENT OF VALUE IS 100.00

PAGE 2477  
 VALUATION DATE-JUL 01, 2014  
 TAXABLE STATUS DATE-MAR 01, 2015

TAX MAP PARCEL NUMBER	PROPERTY LOCATION & CLASS	ASSESSMENT	EXEMPTION CODE-----	SCHOOL
CURRENT OWNERS NAME	SCHOOL DISTRICT	LAND	TAX DESCRIPTION	TAXABLE VALUE
CURRENT OWNERS ADDRESS	PARCEL SIZE/GRID COORD	TOTAL	SPECIAL DISTRICTS	TAX AMOUNT
*****				
5.082-1-10	35 Stanton Rd			5.082-1-10
Cruz Luis	210 1 Family Res - WTRFNT		Basic Star 41854	ACCT 1-510- 5
5808 Chase Commons Ct Apt 304	Massena 1 405801	22,000	Massena Central Sch	
Burke, VA 22015-4648	35 Stanton Road	35,000		
	Private Road			
	One Family Residence			
	FRNT 165.00 DPTH 60.00			
	EAST-0378218 NRTH-1808568			
	DEED BOOK 2005 PG-8650			
	FULL MARKET VALUE	35,000		
			TOTAL TAX ---	90.91**
				DATE #1 09/30/15
				AMT DUE 90.91
*****				
5.082-1-11	41 Stanton Rd			5.082-1-11
Cruz Luis	210 1 Family Res - WTRFNT		Massena Central Sch	ACCT 1-300- 5
5808 Chase Commons Ct Apt 304	Massena 1 405801	37,000		
Burke, VA 22015-4648	41 Stanton Road	47,000		
	Private Road			
	Residence one Family			
	FRNT 193.00 DPTH 60.00			
	EAST-0378192 NRTH-1808722			
	DEED BOOK 2005 PG-8650			
	FULL MARKET VALUE	47,000		
			TOTAL TAX ---	854.60**
				DATE #1 09/30/15
				AMT DUE 854.60
*****				
10.003-2-16	366 N Racquette River Rd			10.003-2-16
Cullen Harry	240 Rural res - WTRFNT		Basic Star 41854	ACCT 1-120- 3
Cullen Pamela	Massena 1 405801	36,000	Massena Central Sch	
366 N Racquette River Rd	366 N Racquette Riv Rd	150,000		
Massena, NY 13662-3254	Res-1 Fam W/acreage			
	FRNT 587.00 DPTH			
	ACRES 21.50			
	EAST-0366197 NRTH-1795069			
	DEED BOOK 876 PG-00093			
	FULL MARKET VALUE	150,000		
			TOTAL TAX ---	2,181.94**
				DATE #1 09/30/15
				AMT DUE 2,181.94
*****				

STATE OF NEW YORK  
 COUNTY - St Lawrence  
 SCHOOL - Massena 1  
 TOWN - Massena  
 SWIS - 405889

2 0 1 5 S C H O O L T A X R O L L  
 T A X A B L E SECTION OF THE ROLL - 1  
 OWNERS NAME SEQUENCE  
 UNIFORM PERCENT OF VALUE IS 100.00

PAGE 2478  
 VALUATION DATE-JUL 01, 2014  
 TAXABLE STATUS DATE-MAR 01, 2015

TAX MAP PARCEL NUMBER	PROPERTY LOCATION & CLASS	ASSESSMENT	EXEMPTION CODE-----	SCHOOL
CURRENT OWNERS NAME	SCHOOL DISTRICT	LAND	TAX DESCRIPTION	TAXABLE VALUE
CURRENT OWNERS ADDRESS	PARCEL SIZE/GRID COORD	TOTAL	SPECIAL DISTRICTS	TAX AMOUNT
*****				
5.003-1-16.1	154,156 Horton Rd		5.003-1-16.1	*****
Cunningham Edward	280 Res Multiple		ACCT 1-519- 9	BILL 6567
Cunningham Barbara	Massena 1 405801	26,500	Enhanced S 41834	65,300
154 Horton Rd	154 & 156 Horton Road	157,600	Massena Central Sch	2,865.62
Massena, NY 13662	Stick Res # 154 /Trl Res			
	House, Mfg Res & Garages			
	FRNT 320.00 DPTH			
	ACRES 8.00			
	EAST-0365588 NRTH-1809940			
	DEED BOOK 944 PG-00897			
	FULL MARKET VALUE	157,600		
			TOTAL TAX ---	1,760.62**
			DATE #1	09/30/15
			AMT DUE	1,760.62
*****				
10.001-1-4	144 Dennison Rd		10.001-1-4	*****
Cunningham Leslie Ann	210 1 Family Res		ACCT 1-158- 2	BILL 6568
144 Dennison Rd	Massena 1 405801	13,100	Basic Star 41854	30,000
Massena, NY 13662	144 Dennison Rd	73,000	Massena Central Sch	1,327.35
	Residence One Family			
	FRNT 100.00 DPTH 400.00			
	BANK8888830			
	EAST-0361829 NRTH-1807744			
	DEED BOOK 1101 PG-170			
	FULL MARKET VALUE	73,000		
			TOTAL TAX ---	781.86**
			DATE #1	09/30/15
			AMT DUE	781.86
*****				
5.003-1-17	148 Horton Rd		5.003-1-17	*****
Cunningham Robert P	210 1 Family Res		ACCT 1-121- 1	BILL 6569
148 Horton Rd	Massena 1 405801	16,700	Basic Star 41854	30,000
Massena, NY 13662	148 Horton Road	98,200	Massena Central Sch	1,785.56
	Res One Family W/Star Exe			
	FRNT 202.50 DPTH 210.00			
	EAST-0365429 NRTH-1809547			
	DEED BOOK 2004 PG-23075			
	FULL MARKET VALUE	98,200		
			TOTAL TAX ---	1,240.07**
			DATE #1	09/30/15
			AMT DUE	1,240.07
*****				

STATE OF NEW YORK  
 COUNTY - St Lawrence  
 SCHOOL - Massena 1  
 TOWN - Massena  
 SWIS - 405889

2 0 1 5 S C H O O L T A X R O L L  
 T A X A B L E SECTION OF THE ROLL - 1  
 OWNERS NAME SEQUENCE  
 UNIFORM PERCENT OF VALUE IS 100.00

PAGE 2479  
 VALUATION DATE-JUL 01, 2014  
 TAXABLE STATUS DATE-MAR 01, 2015

TAX MAP PARCEL NUMBER	PROPERTY LOCATION & CLASS	ASSESSMENT	EXEMPTION CODE-----	SCHOOL
CURRENT OWNERS NAME	SCHOOL DISTRICT	LAND	TAX DESCRIPTION	TAXABLE VALUE
CURRENT OWNERS ADDRESS	PARCEL SIZE/GRID COORD	TOTAL	SPECIAL DISTRICTS	TAX AMOUNT
*****				
10.002-3-2.2	S Grasse River Rd 330 Vacant comm		Massena Central Sch	147,000
Curran Development Corp.	Massena 1 405801	147,000		
15121 State Highway 37	FRNT 164.00 DPTH	147,000		
Massena, NY 13662-3143	ACRES 69.00 EAST-0379813 NRTH-1807161 FULL MARKET VALUE	147,000		
TOTAL TAX ---				2,672.88**
				DATE #1 09/30/15
				AMT DUE 2,672.88
*****				
10.002-3-2.3	S Grasse River Rd 330 Vacant comm		Massena Central Sch	8,000
Curran Development Corp.	Massena 1 405801	8,000		
15121 State Highway 37	FRNT 164.00 DPTH	8,000		
Massena, NY 13662-3143	ACRES 1.30 EAST-0378403 NRTH-1807648 FULL MARKET VALUE	8,000		
TOTAL TAX ---				145.46**
				DATE #1 09/30/15
				AMT DUE 145.46
*****				
10.002-6-18	6 Sh 37C 447 Truck termnl		Massena Central Sch	236,000
Curran Development Corporation	Massena 1 405801	16,300		
15121 State Highway 37	Curran Development Corpor	236,000		
Massena, NY 13662-3143	6 SH 37C Offices & Warehouse/Ga FRNT 1003.00 DPTH ACRES 8.30 EAST-0378893 NRTH-1805588 DEED BOOK 2005 PG-12000 FULL MARKET VALUE	236,000		
TOTAL TAX ---				4,291.16**
				DATE #1 09/30/15
				AMT DUE 4,291.16
*****				
6.003-1-8.2	230 Roosevelt Rd 240 Rural res		Enhanced S 41834 Massena Central Sch	130,000
Curran Phoebe H	Massena 1 405801	31,400		
230 Roosevelt Rd	230 Roosevelt Rd	130,000		
Massena, NY 13662	S. Side Of Roosevelt Rd Residence one family ACRES 62.30 BANK8888220 EAST-0392080 NRTH-1808950 DEED BOOK 2004 PG-23241 FULL MARKET VALUE	130,000		
TOTAL TAX ---				1,258.77**
				DATE #1 09/30/15
				AMT DUE 1,258.77
*****				



STATE OF NEW YORK  
 COUNTY - St Lawrence  
 SCHOOL - Massena 1  
 TOWN - Massena  
 SWIS - 405889

2 0 1 5 S C H O O L T A X R O L L  
 T A X A B L E SECTION OF THE ROLL - 1  
 OWNERS NAME SEQUENCE  
 UNIFORM PERCENT OF VALUE IS 100.00

PAGE 2480  
 VALUATION DATE-JUL 01, 2014  
 TAXABLE STATUS DATE-MAR 01, 2015

TAX MAP PARCEL NUMBER	PROPERTY LOCATION & CLASS	ASSESSMENT	EXEMPTION CODE-----	SCHOOL
CURRENT OWNERS NAME	SCHOOL DISTRICT	LAND	TAX DESCRIPTION	TAXABLE VALUE
CURRENT OWNERS ADDRESS	PARCEL SIZE/GRID COORD	TOTAL	SPECIAL DISTRICTS	TAX AMOUNT
***** 6.003-1-15.12 *****				
6.003-1-15.12	Roosevelt Rd			
Curran Sharon A	312 Vac w/imprv		Massena Central Sch	10,800
PO Box 254	Massena 1 405801	6,400		
Roosevelttown, NY 13683	Located Roosevelt Road	10,800		
	Lot w/ Garage			
	FRNT 200.00 DPTH			
	ACRES 0.90			
	EAST-0394855 NRTH-1811091			
	DEED BOOK 1078 PG-678			
	FULL MARKET VALUE	10,800		
			TOTAL TAX ---	196.38**
				DATE #1 09/30/15
				AMT DUE 196.38
***** 9.001-4-10 *****				
9.001-4-10	198 Cr 43			
Curry Donald A	210 1 Family Res		Clergy 41400	
Curry Mary J	Massena 1 405801	16,600	Basic Star 41854	30,000
198 County Route 43	Town Line Road	106,000	Massena Central Sch	104,500
Massena, NY 13662	198 CR 43			
	Res 1 Family W/Clergy Exe			
	FRNT 181.00 DPTH			
	ACRES 1.40			
	EAST-0346905 NRTH-1802664			
	DEED BOOK 1072 PG-934			
	FULL MARKET VALUE	106,000		
			TOTAL TAX ---	1,354.62**
				DATE #1 09/30/15
				AMT DUE 1,354.62
***** 9.001-4-11 *****				
9.001-4-11	Cr 43			
Curry Donald A	314 Rural vac<10		Massena Central Sch	8,700
Curry Mary J	Massena 1 405801	8,700		
198 County Route 43	Location CR 43 Town Line	8,700		
Massena, NY 13662	Vacant Lot			
	FRNT 75.00 DPTH			
	ACRES 1.10			
	EAST-0347032 NRTH-1802545			
	DEED BOOK 1020 PG-00905			
	FULL MARKET VALUE	8,700		
			TOTAL TAX ---	158.19**
				DATE #1 09/30/15
				AMT DUE 158.19
*****				

STATE OF NEW YORK  
 COUNTY - St Lawrence  
 SCHOOL - Massena 1  
 TOWN - Massena  
 SWIS - 405889

2 0 1 5 S C H O O L T A X R O L L  
 T A X A B L E SECTION OF THE ROLL - 1  
 OWNERS NAME SEQUENCE  
 UNIFORM PERCENT OF VALUE IS 100.00

PAGE 2481  
 VALUATION DATE-JUL 01, 2014  
 TAXABLE STATUS DATE-MAR 01, 2015

TAX MAP PARCEL NUMBER	PROPERTY LOCATION & CLASS	ASSESSMENT	EXEMPTION CODE-----	SCHOOL
CURRENT OWNERS NAME	SCHOOL DISTRICT	LAND	TAX DESCRIPTION	TAXABLE VALUE
CURRENT OWNERS ADDRESS	PARCEL SIZE/GRID COORD	TOTAL	SPECIAL DISTRICTS	TAX AMOUNT
***** 10.012-7-13 *****				
10.012-7-13	360 Cr 46			ACCT 1-177- 4
Cusworth Lucas E	210 1 Family Res		Basic Star 41854	BILL 6577
360 County Route 46	Massena 1 405801	24,700	Massena Central Sch	30,000
Massena, NY 13662	Rd Peets	60,000		1,090.97
	Creek Schantz			
	Res-One Family			
	FRNT 200.00 DPTH			
	ACRES 1.98			
	EAST-0379598 NRTH-1800358			
	DEED BOOK 2009 PG-19542			
	FULL MARKET VALUE	60,000		
			TOTAL TAX ---	545.48**
			DATE #1	09/30/15
			AMT DUE	545.48
***** 10.030-1-7 *****				
10.030-1-7	24 Old Orchard Rd/prvt			ACCT 1-393-7.12
Czajkowski Jay	210 1 Family Res - WTRFNT		Basic Star 41854	BILL 6578
Czajkowski Laurel	Massena 1 405801	26,300	Massena Central Sch	30,000
24 Old Orchard Rd	Long Sault Fraccaro	114,000		2,072.85
Massena, NY 13662	R.o.w. Rouselle			
	Res 1 Family			
	FRNT 110.00 DPTH 196.00			
	EAST-0365698 NRTH-1804585			
	DEED BOOK 1073 PG-934			
	FULL MARKET VALUE	114,000		
			TOTAL TAX ---	1,527.36**
			DATE #1	09/30/15
			AMT DUE	1,527.36
*****				



STATE OF NEW YORK  
 COUNTY - St Lawrence  
 SCHOOL - Massena 1  
 TOWN - Massena  
 SWIS - 405889

2015 SCHOOL TAX ROLL  
 TAXABLE SECTION OF THE ROLL - 1  
 NAME SECTION - C  
 UNIFORM PERCENT OF VALUE IS 100.00

PAGE 2482  
 VALUATION DATE-JUL 01, 2014  
 TAXABLE STATUS DATE-MAR 01, 2015  
 RPS155/V04/L015  
 CURRENT DATE 8/21/2015

\*\*\* SPECIAL DISTRICT SUMMARY \*\*\*

CODE	DISTRICT NAME	TOTAL PARCELS	EXTENSION TYPE	EXTENSION VALUE	AD VALOREM VALUE	EXEMPT AMOUNT	TAXABLE VALUE	TOTAL TAX
------	---------------	---------------	----------------	-----------------	------------------	---------------	---------------	-----------

NO SPECIAL DISTRICTS AT THIS LEVEL

\*\*\* SCHOOL DISTRICT SUMMARY \*\*\*

CODE	DISTRICT NAME	TOTAL PARCELS	ASSESSED LAND	ASSESSED TOTAL	EXEMPT AMOUNT	TOTAL TAXABLE	TOTAL TAX
					----- STAR AMOUNT	----- STAR TAXABLE	
405801	Massena 1	101	3794,800	14764,400	1,500	14,762,900	
					1896,300	12,866,600	233,951.66
	S U B - T O T A L	101	3794,800	14764,400	1,500	14,762,900	
	S U B - T O T A L (CONT)				1896,300	12,866,600	233,951.66
	T O T A L	101	3794,800	14764,400	1,500	14,762,900	
	T O T A L (CONT)				1896,300	12,866,600	233,951.66

\*\*\* SYSTEM CODES SUMMARY \*\*\*

NO SYSTEM EXEMPTIONS AT THIS LEVEL

\*\*\* EXEMPTION SUMMARY \*\*\*

CODE	DESCRIPTION	TOTAL PARCELS	SCHOOL
41400	Clergy	1	1,500
41834	Enhanced S	10	585,900
41854	Basic Star	44	1310,400
	T O T A L	55	1897,800

STATE OF NEW YORK  
 COUNTY - St Lawrence  
 SCHOOL - Massena 1  
 TOWN - Massena  
 SWIS - 405889

2 0 1 5 S C H O O L T A X R O L L  
 T A X A B L E SECTION OF THE ROLL - 1  
 N A M E S E C T I O N - C  
 UNIFORM PERCENT OF VALUE IS 100.00

PAGE 2483  
 VALUATION DATE-JUL 01, 2014  
 TAXABLE STATUS DATE-MAR 01, 2015  
 RPS155/V04/L015  
 CURRENT DATE 8/21/2015

\*\*\* G R A N D T O T A L S \*\*\*

ROLL SEC	DESCRIPTION	TOTAL PARCELS	ASSESSED LAND	ASSESSED TOTAL	EXEMPT AMOUNT ----- STAR AMOUNT	TOTAL TAXABLE ----- STAR TAXABLE	TAX RATE	TOTAL TAX
	Massena Central Sc		3794,800	14764,400	1,500	14,762,900		
	SPEC DIST TAXES				1896,300	12,866,600		233,951.66
1	TAXABLE	101						233,951.66

STATE OF NEW YORK  
 COUNTY - St Lawrence  
 SCHOOL - Massena 1  
 TOWN - Massena  
 SWIS - 405889

2 0 1 5 S C H O O L T A X R O L L  
 T A X A B L E SECTION OF THE ROLL - 1  
 OWNERS NAME SEQUENCE  
 UNIFORM PERCENT OF VALUE IS 100.00

TAX MAP PARCEL NUMBER	PROPERTY LOCATION & CLASS	ASSESSMENT	EXEMPTION CODE-----	SCHOOL
CURRENT OWNERS NAME	SCHOOL DISTRICT	LAND	TAX DESCRIPTION	TAXABLE VALUE
CURRENT OWNERS ADDRESS	PARCEL SIZE/GRID COORD	TOTAL	SPECIAL DISTRICTS	TAX AMOUNT
***** 10.045-1-35 *****				
35 Bucktown Rd				ACCT 1-597- 4 BILL 6579
10.045-1-35	210 1 Family Res		Aged - Tn 41806	16,000
Dauphinais Lucien	Massena 1 405801	8,800	Enhanced S 41834	16,000
Dauphinais Norma	35 Bucktown Road	32,000	Massena Central Sch	16,000
35 Bucktown Rd	Residence 1 Family			290.93
Massena, NY 13662	FRNT 66.00 DPTH 165.00			
	EAST-0362243 NRTH-1799916			
	DEED BOOK 909 PG-00584			
	FULL MARKET VALUE	32,000		
			TOTAL TAX ---	0.00**
***** 10.045-1-36 *****				
10.045-1-36	Bucktown Rd			ACCT 1-337- 9 BILL 6580
Dauphinais Lucien	312 Vac w/imprv		Massena Central Sch	5,500
Dauphinais Norma	Massena 1 405801	4,400		100.01
35 Bucktown Rd	Bucktown Road	5,500		
Massena, NY 13662	Lot & Utility Building			
	FRNT 65.00 DPTH 165.00			
	EAST-0362283 NRTH-1799860			
	DEED BOOK 909 PG-00584			
	FULL MARKET VALUE	5,500		
			TOTAL TAX ---	100.01**
			DATE #1	09/30/15
			AMT DUE	100.01
***** 10.008-2-7.1 *****				
10.008-2-7.1	1122 N Racquette River Rd			BILL 6581
David Joseph C	210 1 Family Res - WTRFNT		Basic Star 41854	30,000
1122 N Racquette River Rd	Massena 1 405801	33,000	Massena Central Sch	94,000
Massena, NY 13662	Parcels combined 12/04	94,000		1,709.19
	Riverfront Lot			
	Residence One Family			
	FRNT 480.00 DPTH 190.00			
	ACRES 2.20			
	EAST-0382094 NRTH-1805009			
	DEED BOOK 2010 PG-7471			
	FULL MARKET VALUE	94,000		
			TOTAL TAX ---	1,163.70**
			DATE #1	09/30/15
			AMT DUE	1,163.70
***** 11.001-1-30.2 *****				
11.001-1-30.2	158,162 Hall Rd Ext			ACCT 1-158- 3.12 BILL 6582
David Kymberly R	270 Mfg housing		Massena Central Sch	20,000
293 Roosevelt Rd	Massena 1 405801	8,000		363.66
Massena, NY 13662	158 & 162 Hall Rd Ex	20,000		
	Lot W Two Mfg Homes			
	FRNT 304.00 DPTH			
	ACRES 5.70			
	EAST-0395445 NRTH-1807741			
	DEED BOOK 2012 PG-11802			
	FULL MARKET VALUE	20,000		
			TOTAL TAX ---	363.66**
			DATE #1	09/30/15

AMT DUE 363.66

\*\*\*\*\*

STATE OF NEW YORK  
 COUNTY - St Lawrence  
 SCHOOL - Massena 1  
 TOWN - Massena  
 SWIS - 405889

2 0 1 5 S C H O O L T A X R O L L  
 T A X A B L E SECTION OF THE ROLL - 1  
 OWNERS NAME SEQUENCE  
 UNIFORM PERCENT OF VALUE IS 100.00

PAGE 2485  
 VALUATION DATE-JUL 01, 2014  
 TAXABLE STATUS DATE-MAR 01, 2015

TAX MAP PARCEL NUMBER	PROPERTY LOCATION & CLASS	ASSESSMENT	EXEMPTION CODE-----	SCHOOL
CURRENT OWNERS NAME	SCHOOL DISTRICT	LAND	TAX DESCRIPTION	TAXABLE VALUE
CURRENT OWNERS ADDRESS	PARCEL SIZE/GRID COORD	TOTAL	SPECIAL DISTRICTS	TAX AMOUNT
***** 11.001-1-25 *****				
11.001-1-25	12,14 Hall Rd			ACCT 1-306- 3 BILL 6583
Davis Rita M	210 1 Family Res		Enhanced S 41834	48,000
14 Hall Rd	Massena 1 405801	19,900	Massena Central Sch	48,000
Massena, NY 13662	12,14 Hall Road	48,000		872.78
	Residence & Trailer			
	FRNT 519.00 DPTH			
	ACRES 2.40			
	EAST-0392191 NRTH-1805786			
	DEED BOOK 00966 PG-00886			
	FULL MARKET VALUE	48,000		
			TOTAL TAX ---	0.00**
***** 5.004-1-24.23 *****				
5.004-1-24.23	17 Fregoe Rd			ACCT 1-163- 6.24 BILL 6584
Davis William	210 1 Family Res		Massena Central Sch	27,900
Davis Eleanor	Massena 1 405801	17,400		507.30
33 Douglas Rd	17 Fregoe Road	27,900		
Massena, NY 13662	Residence One Family			
	FRNT 625.00 DPTH			
	ACRES 5.20			
	EAST-0378409 NRTH-1811885			
	DEED BOOK 1033 PG-01149			
	FULL MARKET VALUE	27,900		
			TOTAL TAX ---	507.30**
			DATE #1	09/30/15
			AMT DUE	507.30
***** 10.004-2-3.212 *****				
10.004-2-3.212	232 Carey Rd			BILL 6585
Dawley (LU) Harold	270 Mfg housing		Enhanced S 41834	48,000
232 Carey Rd	Massena 1 405801	13,600	Massena Central Sch	48,000
Massena, NY 13662	Part Carey Lot # 1	48,000		872.78
	Carey Road			
	Trailer & Utility Bldg			
	FRNT 200.00 DPTH 301.00			
	EAST-0380026 NRTH-1798867			
	DEED BOOK 2008 PG-13095			
	FULL MARKET VALUE	48,000		
			TOTAL TAX ---	0.00**
***** 5.004-1-26.2 *****				
5.004-1-26.2	303 Haverstock Rd			BILL 6586
Day-LaClair Shannon	210 1 Family Res		Basic Star 41854	30,000
LaClair David W Jr.	Massena 1 405801	33,000	Massena Central Sch	156,900
303 Haverstock Rd	303 Haverstock Road	156,900		2,852.89
Massena, NY 13662	Residence One Family			
	FRNT 200.00 DPTH 200.00			
	BANK8888111			
	EAST-0382517 NRTH-1810258			
	DEED BOOK 2006 PG-13177			
	FULL MARKET VALUE	156,900		
			TOTAL TAX ---	2,307.40**
			DATE #1	09/30/15
			AMT DUE	2,307.40

\*\*\*\*\*

STATE OF NEW YORK  
 COUNTY - St Lawrence  
 SCHOOL - Massena 1  
 TOWN - Massena  
 SWIS - 405889

2 0 1 5 S C H O O L T A X R O L L  
 T A X A B L E SECTION OF THE ROLL - 1  
 OWNERS NAME SEQUENCE  
 UNIFORM PERCENT OF VALUE IS 100.00

PAGE 2486  
 VALUATION DATE-JUL 01, 2014  
 TAXABLE STATUS DATE-MAR 01, 2015

TAX MAP PARCEL NUMBER	PROPERTY LOCATION & CLASS	ASSESSMENT	EXEMPTION CODE-----	SCHOOL
CURRENT OWNERS NAME	SCHOOL DISTRICT	LAND	TAX DESCRIPTION	TAXABLE VALUE
CURRENT OWNERS ADDRESS	PARCEL SIZE/GRID COORD	TOTAL	SPECIAL DISTRICTS	TAX AMOUNT
*****				10.032-2-3 *****
10.032-2-3	16 Shoreline Dr			BILL 6587
De Araujo Marcelo G Bessa	210 1 Family Res		Basic Star 41854	30,000
De Araujo Ryanne C	Massena 1 405801	37,600	Massena Central Sch	209,400
16 Shoreline Dr	Rivercrest Terr Phase 3	209,400		3,807.49
Massena, NY 13662	Subdv Lot 111-7			
	Resicence One Family			
	FRNT 152.00 DPTH 140.00			
	ACRES 0.69 BANK8888150			
	EAST-0370685 NRTH-1805822			
	DEED BOOK 2013 PG-15179			
	FULL MARKET VALUE	209,400		
TOTAL TAX ---				3,262.00**
				DATE #1 09/30/15
				AMT DUE 3,262.00
*****				10.072-1-1 *****
10.072-1-1	Cr 37			ACCT 1- 65- 2 BILL 6588
Decilles Rebecca	311 Res vac land		Massena Central Sch	141.83
Green Matthew	Massena 1 405801	7,800		
263 County Route 43	FRNT 75.00 DPTH 165.00	7,800		
Massena, NY 13662-3108	EAST-0369680 NRTH-1795266			
	DEED BOOK 2010 PG-17314			
	FULL MARKET VALUE	7,800		
TOTAL TAX ---				141.83**
				DATE #1 09/30/15
				AMT DUE 141.83
*****				10.024-4-3 *****
10.024-4-3	15 Shoreline Dr			ACCT 1-123-1.11 BILL 6589
DeConing Cornelius H	210 1 Family Res - WTRFNT		Basic Star 41854	30,000
15 Shoreline Dr	Massena 1 405801	57,000	Massena Central Sch	289,000
Massena, NY 13662	RIVERCREST TERR SUBDV	289,000		5,254.85
	LOT # 2 PHASE 111			
	2012/2327 storm drain eas			
	FRNT 148.00 DPTH			
	ACRES 0.80 BANK8888209			
	EAST-0370478 NRTH-1805942			
	DEED BOOK 2013 PG-8207			
	FULL MARKET VALUE	289,000		
TOTAL TAX ---				4,709.36**
				DATE #1 09/30/15
				AMT DUE 4,709.36
*****				*****

STATE OF NEW YORK  
 COUNTY - St Lawrence  
 SCHOOL - Massena 1  
 TOWN - Massena  
 SWIS - 405889

2 0 1 5 S C H O O L T A X R O L L  
 T A X A B L E SECTION OF THE ROLL - 1  
 OWNERS NAME SEQUENCE  
 UNIFORM PERCENT OF VALUE IS 100.00

PAGE 2487  
 VALUATION DATE-JUL 01, 2014  
 TAXABLE STATUS DATE-MAR 01, 2015

TAX MAP PARCEL NUMBER	PROPERTY LOCATION & CLASS	ASSESSMENT	EXEMPTION CODE-----	SCHOOL
CURRENT OWNERS NAME	SCHOOL DISTRICT	LAND	TAX DESCRIPTION	TAXABLE VALUE
CURRENT OWNERS ADDRESS	PARCEL SIZE/GRID COORD	TOTAL	SPECIAL DISTRICTS	TAX AMOUNT
***** 5.003-1-35 *****				
5.003-1-35	186 Dennison Rd			ACCT 1-580- 4 BILL 6590
Deleel (LU) Donald A	210 1 Family Res		Enhanced S 41834	65,300
Deleel (LU) Betty J	Massena 1 405801	25,000	Massena Central Sch	69,000 1,254.62
186 Dennison Rd	186 Dennison Road	69,000	Residence One Family	
Massena, NY 13662	FRNT 300.00 DPTH			
	ACRES 2.90			
	EAST-0361226 NRTH-1808666			
	DEED BOOK 2004 PG-23672			
	FULL MARKET VALUE	69,000		
			TOTAL TAX ---	149.62**
				DATE #1 09/30/15
				AMT DUE 149.62
***** 10.004-3-1.2 *****				
10.004-3-1.2	600 CR 37			BILL 6591
Denney William	210 1 Family Res		Basic Star 41854	30,000
Denney Melisa	Massena 1 405801	56,000	Massena Central Sch	160,000 2,909.26
600 County Route 37	ACRES 185.70	160,000		
Massena, NY 13662	EAST-0372628 NRTH-1794659			
	DEED BOOK 955 PG-774			
	FULL MARKET VALUE	160,000		
			TOTAL TAX ---	2,363.77**
				DATE #1 09/30/15
				AMT DUE 2,363.77
***** 10.001-6-16 *****				
10.001-6-16	193 O'Neil Rd			BILL 6592
Deon Ernest P	210 1 Family Res		Basic Star 41854	30,000
193 O'Neil Rd	Massena 1 405801	15,300	Massena Central Sch	73,500 1,336.44
Massena, NY 13662	193 O'Neill Road	73,500	Residence one Family	
	FRNT 150.00 DPTH 250.00			
	BANK8888111			
	EAST-0370651 NRTH-1802517			
	DEED BOOK 2011 PG-12338			
	FULL MARKET VALUE	73,500		
			TOTAL TAX ---	790.95**
				DATE #1 09/30/15
				AMT DUE 790.95
***** 5.083-2-9 *****				
5.083-2-9	175 A S Grasse River Rd			ACCT 1-360- 9 BILL 6593
Deragon etal Rosemary	270 Mfg housing		Massena Central Sch	33,000 600.03
Clifford Mattison	Massena 1 405801	16,500		
175B S Grasse River Rd	S Grasse Riv Rd	33,000		
Massena, NY 13662	Mobile Home Residence			
	FRNT 100.00 DPTH 400.00			
	ACRES 1.00			
	EAST-0379964 NRTH-1809075			
	DEED BOOK 2009 PG-251			
	FULL MARKET VALUE	33,000		
			TOTAL TAX ---	600.03**
				DATE #1 09/30/15



AMT DUE 600.03

\*\*\*\*\*

STATE OF NEW YORK  
 COUNTY - St Lawrence  
 SCHOOL - Massena 1  
 TOWN - Massena  
 SWIS - 405889

2 0 1 5 S C H O O L T A X R O L L  
 T A X A B L E SECTION OF THE ROLL - 1  
 OWNERS NAME SEQUENCE  
 UNIFORM PERCENT OF VALUE IS 100.00

PAGE 2488  
 VALUATION DATE-JUL 01, 2014  
 TAXABLE STATUS DATE-MAR 01, 2015

TAX MAP PARCEL NUMBER	PROPERTY LOCATION & CLASS	ASSESSMENT	EXEMPTION CODE-----	SCHOOL
CURRENT OWNERS NAME	SCHOOL DISTRICT	LAND	TAX DESCRIPTION	TAXABLE VALUE
CURRENT OWNERS ADDRESS	PARCEL SIZE/GRID COORD	TOTAL	SPECIAL DISTRICTS	TAX AMOUNT
*****				
5.083-2-20	196 S Grasse River Rd			5.083-2-20 *****
Deragon Rosemary M	210 1 Family Res		Basic Star 41854	BILL 6594
196 S Grasse River Rd	Massena 1 405801	12,400	Massena Central Sch	30,000
Massena, NY 13662	S Grasse Riverf Road	147,800		2,687.43
	2006 Harvey Map Sub Lo			
	Vacant Lot w/150 'Frontag			
	FRNT 150.00 DPTH 750.00			
	ACRES 2.40			
	EAST-0380484 NRTH-1808712			
	DEED BOOK 2009 PG-11228			
	FULL MARKET VALUE	147,800		
			TOTAL TAX ---	2,141.94**
				DATE #1 09/30/15
				AMT DUE 2,141.94
*****				
5.083-2-21	S Grasse River Rd			5.083-2-21 *****
Deragon Rosemary M	314 Rural vac<10		Massena Central Sch	BILL 6595
196 S Grasse River Rd	Massena 1 405801	12,400		225.47
Massena, NY 13662	S Grasse River Road	12,400		
	Harvey 2006 Map Lot 3			
	Vaacant Lot w/150 Ft fro			
	FRNT 150.00 DPTH 750.00			
	ACRES 2.40			
	EAST-0380630 NRTH-1808712			
	DEED BOOK 2009 PG-11227			
	FULL MARKET VALUE	12,400		
			TOTAL TAX ---	225.47**
				DATE #1 09/30/15
				AMT DUE 225.47
*****				
5.082-1-7	103 S Grasse River Rd			5.082-1-7 *****
Derouchie Brett J	210 1 Family Res		Basic Star 41854	ACCT 1-345- 7 BILL 6596
103 S Grasse River Rd	Massena 1 405801	11,700	Massena Central Sch	30,000
Massena, NY 13662	FRNT 120.00 DPTH	72,000		1,309.17
	BANK8888869			
	EAST-0378376 NRTH-1808019			
	DEED BOOK 2009 PG-954			
	FULL MARKET VALUE	72,000		
			TOTAL TAX ---	763.68**
				DATE #1 09/30/15
				AMT DUE 763.68
*****				

STATE OF NEW YORK  
 COUNTY - St Lawrence  
 SCHOOL - Massena 1  
 TOWN - Massena  
 SWIS - 405889

2 0 1 5 S C H O O L T A X R O L L  
 T A X A B L E SECTION OF THE ROLL - 1  
 OWNERS NAME SEQUENCE  
 UNIFORM PERCENT OF VALUE IS 100.00

PAGE 2489  
 VALUATION DATE-JUL 01, 2014  
 TAXABLE STATUS DATE-MAR 01, 2015

TAX MAP PARCEL NUMBER	PROPERTY LOCATION & CLASS	ASSESSMENT	EXEMPTION CODE-----	SCHOOL
CURRENT OWNERS NAME	SCHOOL DISTRICT	LAND	TAX DESCRIPTION	TAXABLE VALUE
CURRENT OWNERS ADDRESS	PARCEL SIZE/GRID COORD	TOTAL	SPECIAL DISTRICTS	TAX AMOUNT
***** 10.003-2-20 *****				
10.003-2-20	Hanger Rd 314 Rural vac<10		Massena Central Sch	8,800
Derouchie Darcy J	Massena 1 405801	8,800		
6 Hanger Rd	Location Hanger Rd	8,800		
Massena, NY 13662	Vacant Residential Lot			
	FRNT 133.00 DPTH 137.00			
	EAST-0366618 NRTH-1795898			
	DEED BOOK 1093 PG-116			
	FULL MARKET VALUE	8,800		
			TOTAL TAX ---	160.01**
			DATE #1	09/30/15
			AMT DUE	160.01
***** 10.003-2-21 *****				
10.003-2-21	6 Hanger Rd 210 1 Family Res		Basic Star 41854 Massena Central Sch	61,000
Derouchie Darcy J	Massena 1 405801	11,400		
6 Hanger Rd	6 Hanger Road	61,000		
Massena, NY 13662	Residence One Family			
	FRNT 107.00 DPTH 137.00			
	EAST-0366675 NRTH-1795804			
	DEED BOOK 1093 PG-116			
	FULL MARKET VALUE	61,000		
			TOTAL TAX ---	563.67**
			DATE #1	09/30/15
			AMT DUE	563.67
***** 10.077-2-7 *****				
10.077-2-7	188 Cr 37 210 1 Family Res		Massena Central Sch	59,000
Derouchie Gerry J	Massena 1 405801	11,700		
188 County Route 37	New section Created 6/99	59,000		
Massena, NY 13662	Plotting Revised 11/2011			
	Residence one Family			
	FRNT 158.00 DPTH 126.00			
	EAST-0361077 NRTH-1792400			
	DEED BOOK 2009 PG-12029			
	FULL MARKET VALUE	59,000		
			TOTAL TAX ---	1,072.79**
			DATE #1	09/30/15
			AMT DUE	1,072.79
*****				

STATE OF NEW YORK  
 COUNTY - St Lawrence  
 SCHOOL - Massena 1  
 TOWN - Massena  
 SWIS - 405889

2 0 1 5 S C H O O L T A X R O L L  
 T A X A B L E SECTION OF THE ROLL - 1  
 OWNERS NAME SEQUENCE  
 UNIFORM PERCENT OF VALUE IS 100.00

PAGE 2490  
 VALUATION DATE-JUL 01, 2014  
 TAXABLE STATUS DATE-MAR 01, 2015

TAX MAP PARCEL NUMBER	PROPERTY LOCATION & CLASS	ASSESSMENT	EXEMPTION CODE-----	SCHOOL
CURRENT OWNERS NAME	SCHOOL DISTRICT	LAND	TAX DESCRIPTION	TAXABLE VALUE
CURRENT OWNERS ADDRESS	PARCEL SIZE/GRID COORD	TOTAL	SPECIAL DISTRICTS	TAX AMOUNT
*****				
10.033-2-9	216 Trippany Rd			10.033-2-9
Derouchie Scott A	210 1 Family Res		Basic Star 41854	ACCT 1-246- 7
216 Trippany Rd	Massena 1 405801	16,400	Massena Central Sch	BILL 6600
Massena, NY 13662	Residence One Family	44,000		30,000
	FRNT 198.00 DPTH 200.00			800.05
	BANK8888869			
	EAST-0374907 NRTH-1805603			
	DEED BOOK 2014 PG-154			
	FULL MARKET VALUE	44,000		
			TOTAL TAX ---	254.56**
			DATE #1	09/30/15
			AMT DUE	254.56
*****				
4.081-2-7	5 Old River Rd			4.081-2-7
Deshaies Arthur	210 1 Family Res		Enhanced S 41834	ACCT 1-188- 6
Deshaies Nancy	Massena 1 405801	16,500	Massena Central Sch	BILL 6601
5 Old River Rd	5 Old River Road	46,050		46,050
Massena, NY 13662	Res 1 Family W/ 15% Vet X			837.32
	FRNT 105.00 DPTH 422.00			
	EAST-0349654 NRTH-1809611			
	DEED BOOK 924 PG-00991			
	FULL MARKET VALUE	46,050		
			TOTAL TAX ---	0.00**
			DATE #1	09/30/15
			AMT DUE	254.56
*****				
4.081-2-10	Off Pontoon Bridge Rd			4.081-2-10
Deshaies Arthur	314 Rural vac<10		Massena Central Sch	ACCT 1-137- 6
Deshaies Nancy	Massena 1 405801	300		BILL 6602
5 Old River Rd	Located Off Old Pontoon	300		5.45
Massena, NY 13662	Vacant Lot -No Road Front			
	FRNT 65.00 DPTH 682.62			
	ACRES 1.30			
	EAST-0349975 NRTH-1809174			
	DEED BOOK 882 PG-01054			
	FULL MARKET VALUE	300		
			TOTAL TAX ---	5.45**
			DATE #1	09/30/15
			AMT DUE	5.45
*****				
10.072-1-6	540 Cr 37			10.072-1-6
Deshaies Corey J	312 Vac w/imprv		Massena Central Sch	ACCT 1-569- 5
Deshaies Jennifer L	Massena 1 405801	10,000		BILL 6603
14971 State Highway 37	540 CR 37	10,300		187.28
Massena, NY 13662	Lot W/ shed			
	FRNT 100.00 DPTH 167.00			
	EAST-0369592 NRTH-1794929			
	DEED BOOK 2010 PG-1950			
	FULL MARKET VALUE	10,300		
			TOTAL TAX ---	187.28**
			DATE #1	09/30/15
			AMT DUE	187.28
*****				



STATE OF NEW YORK  
 COUNTY - St Lawrence  
 SCHOOL - Massena 1  
 TOWN - Massena  
 SWIS - 405889

2 0 1 5 S C H O O L T A X R O L L  
 T A X A B L E SECTION OF THE ROLL - 1  
 OWNERS NAME SEQUENCE  
 UNIFORM PERCENT OF VALUE IS 100.00

PAGE 2491  
 VALUATION DATE-JUL 01, 2014  
 TAXABLE STATUS DATE-MAR 01, 2015

TAX MAP PARCEL NUMBER	PROPERTY LOCATION & CLASS	ASSESSMENT	EXEMPTION CODE-----	SCHOOL
CURRENT OWNERS NAME	SCHOOL DISTRICT	LAND	TAX DESCRIPTION	TAXABLE VALUE
CURRENT OWNERS ADDRESS	PARCEL SIZE/GRID COORD	TOTAL	SPECIAL DISTRICTS	TAX AMOUNT
*****				
10.072-1-7	536 Cr 37			10.072-1-7
Deshaies Corey J	210 1 Family Res		Massena Central Sch	ACCT 1-569- 8
Deshaies Jennifer L	Massena 1 405801	2,400		BILL 6604
14971 State Highway 37	536 CR 37	43,000		
Massena, NY 13662	Residence 1 Family			
	FRNT 65.00 DPTH 113.00			
	ACRES 0.14			
	EAST-0369500 NRTH-1794903			
	DEED BOOK 2008 PG-15240			
	FULL MARKET VALUE	43,000		
			TOTAL TAX ---	781.86**
				DATE #1 09/30/15
				AMT DUE 781.86
*****				
6.078-1-2	Roosevelt Rd			6.078-1-2
Deshaies Nicole M	314 Rural vac<10		Massena Central Sch	ACCT 1-103- 7
Deshaies Chris R	Massena 1 405801	12,600		BILL 6605
90 Roosevelt Rd	Peter Tyo Subdv.	12,600		
Massena, NY 13662	Roosevelt Rd			
	Vacant Lot			
	FRNT 200.00 DPTH 300.00			
	ACRES 1.38			
	EAST-0388459 NRTH-1808171			
	DEED BOOK 2009 PG-9732			
	FULL MARKET VALUE	12,600		
			TOTAL TAX ---	229.10**
				DATE #1 09/30/15
				AMT DUE 229.10
*****				
6.078-1-3.1	90 Roosevelt Rd			6.078-1-3.1
Deshaies Nicole M	210 1 Family Res		Basic Star 41854	ACCT 1-121- 4
Deshaies Chris R	Massena 1 405801	14,600	Massena Central Sch	BILL 6606
90 Roosevelt Rd	E Part Lot 12,17' Lot 13	110,000		30,000
Massena, NY 13662	90 Roosevelt Rd / P. Tyo			2,000.12
	1 Family Residence			
	FRNT 240.00 DPTH 300.00			
	EAST-0388599 NRTH-1808278			
	DEED BOOK 2009 PG-9732			
	FULL MARKET VALUE	110,000		
			TOTAL TAX ---	1,454.63**
				DATE #1 09/30/15
				AMT DUE 1,454.63
*****				

STATE OF NEW YORK  
 COUNTY - St Lawrence  
 SCHOOL - Massena 1  
 TOWN - Massena  
 SWIS - 405889

2 0 1 5 S C H O O L T A X R O L L  
 T A X A B L E SECTION OF THE ROLL - 1  
 OWNERS NAME SEQUENCE  
 UNIFORM PERCENT OF VALUE IS 100.00

PAGE 2492  
 VALUATION DATE-JUL 01, 2014  
 TAXABLE STATUS DATE-MAR 01, 2015

TAX MAP PARCEL NUMBER	PROPERTY LOCATION & CLASS	ASSESSMENT	EXEMPTION CODE-----	SCHOOL
CURRENT OWNERS NAME	SCHOOL DISTRICT	LAND	TAX DESCRIPTION	TAXABLE VALUE
CURRENT OWNERS ADDRESS	PARCEL SIZE/GRID COORD	TOTAL	SPECIAL DISTRICTS	TAX AMOUNT
***** 10.004-1-8 *****				
10.004-1-8	N Racquette River Rd			ACCT 1- 44- 6
Deshaies Suzanne	312 Vac w/imprv - WTRFNT		Massena Central Sch	23,000
Hunt Maxwell E	Massena 1 405801	22,500		
722 N Racquette River Rd	Dunn Subdivision	23,000		
Massena, NY 13662	Parcel B			
	FRNT 150.00 DPTH 192.00			
	EAST-0374372 NRTH-1798345			
	DEED BOOK 2009 PG-13662			
	FULL MARKET VALUE	23,000		
			TOTAL TAX ---	418.21**
			DATE #1	09/30/15
			AMT DUE	418.21
***** 10.004-1-6.1 *****				
	722 N Racquette River Rd			ACCT 1-236- 3
10.004-1-6.1	210 1 Family Res - WTRFNT		Basic Star 41854	
Deshaies Suzanne E	Massena 1 405801	25,600	Massena Central Sch	95,000
722 N Racquette River Rd	Residence One Family	95,000		
Massena, NY 13662-3249	FRNT 220.00 DPTH 213.00			
	EAST-0374695 NRTH-1798432			
	DEED BOOK 2004 PG-1366			
	FULL MARKET VALUE	95,000		
			TOTAL TAX ---	1,181.88**
			DATE #1	09/30/15
			AMT DUE	1,181.88
***** 10.004-1-7.11 *****				
	N Racquette River Rd			BILL 6609
10.004-1-7.11	314 Rural vac<10 - WTRFNT		Massena Central Sch	22,500
Deshaies Suzanne E	Massena 1 405801	22,500		
722 N Racquette River Rd	Clarence Dunn Map	22,500		
Massena, NY 13662-3249	Parcel D			
	FRNT 150.00 DPTH 192.00			
	EAST-0374532 NRTH-1798409			
	DEED BOOK 2004 PG-1367			
	FULL MARKET VALUE	22,500		
			TOTAL TAX ---	409.11**
			DATE #1	09/30/15
			AMT DUE	409.11
***** 10.002-7-24.2 *****				
	252 Trippany Rd			BILL 6610
10.002-7-24.2	210 1 Family Res		Basic Star 41854	30,000
Devlin Joseph	Massena 1 405801	15,200	Massena Central Sch	89,000
Devlin Carol	252 Trippany Rd	89,000		
252 Trippany Rd	Residence One Family			
Massena, NY 13662	FRNT 137.00 DPTH 400.00			
	EAST-0375911 NRTH-1805626			
	DEED BOOK 1999 PG-2216			
	FULL MARKET VALUE	89,000		
			TOTAL TAX ---	1,072.79**
			DATE #1	09/30/15
			AMT DUE	1,072.79

\*\*\*\*\*





STATE OF NEW YORK  
 COUNTY - St Lawrence  
 SCHOOL - Massena 1  
 TOWN - Massena  
 SWIS - 405889

2 0 1 5 S C H O O L T A X R O L L  
 T A X A B L E SECTION OF THE ROLL - 1  
 OWNERS NAME SEQUENCE  
 UNIFORM PERCENT OF VALUE IS 100.00

PAGE 2493  
 VALUATION DATE-JUL 01, 2014  
 TAXABLE STATUS DATE-MAR 01, 2015

TAX MAP PARCEL NUMBER	PROPERTY LOCATION & CLASS	ASSESSMENT	EXEMPTION CODE-----	SCHOOL
CURRENT OWNERS NAME	SCHOOL DISTRICT	LAND	TAX DESCRIPTION	TAXABLE VALUE
CURRENT OWNERS ADDRESS	PARCEL SIZE/GRID COORD	TOTAL	SPECIAL DISTRICTS	TAX AMOUNT
***** 10.001-6-10 *****				
10.001-6-10	34 Brothers Rd			ACCT 1-473- 6. 3 BILL 6611
Dimick Bruce W	210 1 Family Res		Basic Star 41854	30,000
34 Brothers Rd	Massena 1 405801	14,700	Massena Central Sch	125,000
Massena, NY 13662	Sub Lot #7	125,000		
	Farley-Brothers Sub			
	Residence One Family			
	FRNT 140.00 DPTH 210.00			
	BANK8888209			
	EAST-0371789 NRTH-1801978			
	DEED BOOK 2010 PG-9998			
	FULL MARKET VALUE	125,000		
			TOTAL TAX ---	1,727.37**
				DATE #1 09/30/15
				AMT DUE 1,727.37
***** 10.003-2-13.6 *****				
10.003-2-13.6	460 N Racquette River Rd			ACCT 1-47-7.16 BILL 6612
Dinapoli Joseph	210 1 Family Res - WTRFNT		Basic Star 41854	30,000
PO Box 494	Massena 1 405801	29,000	Massena Central Sch	145,000
Massena, NY 13662	460 N Racquette Riv Rd	145,000		
	Res -One Family			
	FRNT 200.00 DPTH			
	ACRES 2.80			
	EAST-0368510 NRTH-1795995			
	DEED BOOK 941 PG-00367			
	FULL MARKET VALUE	145,000		
			TOTAL TAX ---	2,091.03**
				DATE #1 09/30/15
				AMT DUE 2,091.03
***** 10.002-6-15.11 *****				
10.002-6-15.11	832 N Racquette River Rd			ACCT 1-144- 9.11 BILL 6613
Dishaw Cheryl	113 Cattle farm - WTRFNT		Basic Star 41854	30,000
Dishaw Stephen C	Massena 1 405801	132,000	Massena Central Sch	219,000
832 N Racquette River Rd	832 N Racquette Riv	219,000		
Massena, NY 13662-3248	Residence 1 Family w/acre			
	ACRES 101.50			
	EAST-0376737 NRTH-1802238			
	DEED BOOK 2007 PG-9462			
	FULL MARKET VALUE	219,000		
			TOTAL TAX ---	3,436.56**
				DATE #1 09/30/15
				AMT DUE 3,436.56
*****				

STATE OF NEW YORK  
 COUNTY - St Lawrence  
 SCHOOL - Massena 1  
 TOWN - Massena  
 SWIS - 405889

2 0 1 5 S C H O O L T A X R O L L  
 T A X A B L E SECTION OF THE ROLL - 1  
 OWNERS NAME SEQUENCE  
 UNIFORM PERCENT OF VALUE IS 100.00

PAGE 2494  
 VALUATION DATE-JUL 01, 2014  
 TAXABLE STATUS DATE-MAR 01, 2015

TAX MAP PARCEL NUMBER	PROPERTY LOCATION & CLASS	ASSESSMENT	EXEMPTION CODE-----	SCHOOL
CURRENT OWNERS NAME	SCHOOL DISTRICT	LAND	TAX DESCRIPTION	TAXABLE VALUE
CURRENT OWNERS ADDRESS	PARCEL SIZE/GRID COORD	TOTAL	SPECIAL DISTRICTS	TAX AMOUNT
***** 6.064-1-2 *****				
6.064-1-2	431 Roosevelt Rd			ACCT 1-290- 9
Dishaw David J	210 1 Family Res		Basic Star 41854	BILL 6614
Dishaw Julia M	Massena 1 405801	9,400	Massena Central Sch	30,000
PO Box 36	431 Roosevelt Rd	62,000		1,127.34
Rooseveltown, NY 13683	Residence One Family			
	FRNT 100.00 DPTH 165.00			
	EAST-0396386 NRTH-1812153			
	DEED BOOK 988 PG-00340			
	FULL MARKET VALUE	62,000		
			TOTAL TAX ---	581.85**
			DATE #1	09/30/15
			AMT DUE	581.85
***** 10.004-6-7 *****				
10.004-6-7	818 N Racquette River Rd			ACCT 1-144-9.12
Dishaw Donna M	210 1 Family Res - WTRFNT		Basic Star 41854	BILL 6615
818 N Racquette River Rd	Massena 1 405801	23,000	Massena Central Sch	30,000
Massena, NY 13662-3248	Residence 1 Family	150,000		2,727.43
	FRNT 125.12 DPTH 291.49			
	ACRES 0.83 BANK8888111			
	EAST-0377002 NRTH-1799196			
	DEED BOOK 2013 PG-3527			
	FULL MARKET VALUE	150,000		
			TOTAL TAX ---	2,181.94**
			DATE #1	09/30/15
			AMT DUE	2,181.94
***** 10.008-4-21.1 *****				
10.008-4-21.1	168, 172 Sh 37C			ACCT 1-145- 3.12
Dishaw Gary	260 Seasonal res - WTRFNT		Enhanced S 41834	BILL 6616
Dishaw Linda	Massena 1 405801	15,000	Massena Central Sch	51,000
172 State Highway 37C	Located N side Sh 37C	51,000		927.33
Massena, NY 13662	Seasonal Riverfron			
	FRNT 219.00 DPTH			
	ACRES 4.30			
	EAST-0382907 NRTH-1804583			
	DEED BOOK 475 PG-00206			
	FULL MARKET VALUE	51,000		
			TOTAL TAX ---	0.00**
***** 10.004-3-70 *****				
10.004-3-70	CR 46			BILL 6617
Dishaw Gary E	314 Rural vac<10		Massena Central Sch	109.10
Dishaw Linda E	Massena 1 405801	6,000		
172 State Highway 37C	Sub Lot (5) 5.06A	6,000		
Massena, NY 13662	Riverview Estates			
	235x986x235x859			
	FRNT 235.00 DPTH 922.00			
	ACRES 5.10			
	EAST-0373748 NRTH-1796937			
	DEED BOOK 2008 PG-4472			
	FULL MARKET VALUE	6,000		
			TOTAL TAX ---	109.10**
			DATE #1	09/30/15

AMT DUE 109.10

\*\*\*\*\*

STATE OF NEW YORK  
 COUNTY - St Lawrence  
 SCHOOL - Massena 1  
 TOWN - Massena  
 SWIS - 405889

2 0 1 5 S C H O O L T A X R O L L  
 T A X A B L E SECTION OF THE ROLL - 1  
 OWNERS NAME SEQUENCE  
 UNIFORM PERCENT OF VALUE IS 100.00

PAGE 2495  
 VALUATION DATE-JUL 01, 2014  
 TAXABLE STATUS DATE-MAR 01, 2015

TAX MAP PARCEL NUMBER	PROPERTY LOCATION & CLASS	ASSESSMENT	EXEMPTION CODE-----	SCHOOL
CURRENT OWNERS NAME	SCHOOL DISTRICT	LAND	TAX DESCRIPTION	TAXABLE VALUE
CURRENT OWNERS ADDRESS	PARCEL SIZE/GRID COORD	TOTAL	SPECIAL DISTRICTS	TAX AMOUNT
*****				10.004-3-71 *****
10.004-3-71	CR 46			BILL 6618
Dishaw Gary E	314 Rural vac<10		Massena Central Sch	109.10
Dishaw Linda E	Massena 1 405801	6,000		
172 State Highway 37C	Sub Lot (4) 5.72A	6,000		
Massena, NY 13662-3321	Riverview Estates			
	309x898x309x720			
	FRNT 309.00 DPTH 810.00			
	ACRES 5.70			
	EAST-0373507 NRTH-1796862			
	DEED BOOK 2008 PG-4471			
	FULL MARKET VALUE	6,000		
TOTAL TAX ---				109.10**
				DATE #1 09/30/15
				AMT DUE 109.10
*****				10.004-3-72 *****
10.004-3-72	CR 46			BILL 6619
Dishaw Gary E	314 Rural vac<10		Massena Central Sch	109.10
Dishaw Linda E	Massena 1 405801	6,000		
172 State Highway 37C	Sub Lot (3) 5.11A	6,000		
Massena, NY 13662	Riverview Estates			
	321x720x325x600			
	FRNT 321.00 DPTH 660.00			
	ACRES 5.10			
	EAST-0373176 NRTH-1796727			
	DEED BOOK 2010 PG-4973			
	FULL MARKET VALUE	6,000		
TOTAL TAX ---				109.10**
				DATE #1 09/30/15
				AMT DUE 109.10
*****				10.004-3-73 *****
10.004-3-73	CR 46			BILL 6620
Dishaw Gary E	314 Rural vac<10		Massena Central Sch	109.10
Dishaw Linda E	Massena 1 405801	6,000		
172 State Highway 37C	Sub Lot (2) 5.27A	6,000		
Massena, NY 13662	Riverview Estates			
	419x600x419x440			
	FRNT 419.00 DPTH 520.00			
	ACRES 5.30			
	EAST-0372860 NRTH-1796742			
	DEED BOOK 2010 PG-8349			
	FULL MARKET VALUE	6,000		
TOTAL TAX ---				109.10**
				DATE #1 09/30/15
				AMT DUE 109.10
*****				*****

STATE OF NEW YORK  
 COUNTY - St Lawrence  
 SCHOOL - Massena 1  
 TOWN - Massena  
 SWIS - 405889

2 0 1 5 S C H O O L T A X R O L L  
 T A X A B L E SECTION OF THE ROLL - 1  
 OWNERS NAME SEQUENCE  
 UNIFORM PERCENT OF VALUE IS 100.00

PAGE 2496  
 VALUATION DATE-JUL 01, 2014  
 TAXABLE STATUS DATE-MAR 01, 2015

TAX MAP PARCEL NUMBER	PROPERTY LOCATION & CLASS	ASSESSMENT	EXEMPTION CODE-----	SCHOOL
CURRENT OWNERS NAME	SCHOOL DISTRICT	LAND	TAX DESCRIPTION	TAXABLE VALUE
CURRENT OWNERS ADDRESS	PARCEL SIZE/GRID COORD	TOTAL	SPECIAL DISTRICTS	TAX AMOUNT
***** 11.001-1-38.112 *****				
11.001-1-38.112	676 Sh 37C			
Dishaw Melissa J	270 Mfg housing		Basic Star 41854	
676 State Highway 37C	Massena 1 405801	12,700	Massena Central Sch	49,000
Massena, NY 13662	Plot revised 6/2012 LDC	49,000		
	1.12 A(D)			
	Strack Survey			
	FRNT 165.00 DPTH 300.00			
	ACRES 1.10			
	EAST-0393536 NRTH-1803180			
	DEED BOOK 1998 PG-10603			
	FULL MARKET VALUE	49,000		
			TOTAL TAX ---	345.47**
				DATE #1 09/30/15
				AMT DUE 345.47
***** 5.083-2-24.2 *****				
5.083-2-24.2	231 S Grasse River Rd			
Dishaw Peter	210 1 Family Res - WTRFNT		Massena Central Sch	52,000
241 S Grasse River Rd	Massena 1 405801	40,500		
Massena, NY 13662	Created 7/2009	52,000		
	WCT Survey			
	1.19 A (D)			
	FRNT 150.00 DPTH 312.00			
	ACRES 1.19			
	EAST-0381200 NRTH-1809531			
	DEED BOOK 2000 PG-17683			
	FULL MARKET VALUE	52,000		
			TOTAL TAX ---	945.51**
				DATE #1 09/30/15
				AMT DUE 945.51
***** 5.083-2-24.1 *****				
5.083-2-24.1	Off S Grasse River Rd			
Dishaw Peter R	314 Rural vac<10		Massena Central Sch	12,000
241 S Grasse River Rd	Massena 1 405801	12,000		
Massena, NY 13662	FRNT 75.00 DPTH 300.00	12,000		
	EAST-0381162 NRTH-1809838			
	FULL MARKET VALUE	12,000		
			TOTAL TAX ---	218.19**
				DATE #1 09/30/15
				AMT DUE 218.19
*****				

STATE OF NEW YORK  
 COUNTY - St Lawrence  
 SCHOOL - Massena 1  
 TOWN - Massena  
 SWIS - 405889

2 0 1 5 S C H O O L T A X R O L L  
 T A X A B L E SECTION OF THE ROLL - 1  
 OWNERS NAME SEQUENCE  
 UNIFORM PERCENT OF VALUE IS 100.00

PAGE 2497  
 VALUATION DATE-JUL 01, 2014  
 TAXABLE STATUS DATE-MAR 01, 2015

TAX MAP PARCEL NUMBER	PROPERTY LOCATION & CLASS	ASSESSMENT	EXEMPTION CODE-----	SCHOOL
CURRENT OWNERS NAME	SCHOOL DISTRICT	LAND	TAX DESCRIPTION	TAXABLE VALUE
CURRENT OWNERS ADDRESS	PARCEL SIZE/GRID COORD	TOTAL	SPECIAL DISTRICTS	TAX AMOUNT
***** 5.083-2-25 *****				
5.083-2-25	241 S Grasse River Rd			
Dishaw Peter R	210 1 Family Res - WTRFNT		Basic Star 41854	
241 S Grasse River Rd	Massena 1 405801	52,000	Massena Central Sch	147,000
Massena, NY 13662	Easterly 1/2 of Lot F	147,000		
	Harvey Subdv. Map of 1992			
	Res & Lot W/River Access			
	ACRES 2.00			
	EAST-0381319 NRTH-1809756			
	DEED BOOK 1109 PG-159			
	FULL MARKET VALUE	147,000		
			TOTAL TAX ---	2,127.39**
				DATE #1 09/30/15
				AMT DUE 2,127.39
***** 17.001-1-10.1 *****				
17.001-1-10.1	759 Hammill Rd			
Dishaw Richard	210 1 Family Res		Enhanced S 41834	
Dishaw Cathy	Massena 1 405801	12,200	Massena Central Sch	89,900
759 Hammill Rd	Plot Revised 11/2011 JIM	89,900		
Massena, NY 13662	Also see 2003/16312			
	179x180x244x175			
	FRNT 179.00 DPTH 175.00			
	BANK8888830			
	EAST-0363896 NRTH-1788627			
	DEED BOOK 993 PG-00293			
	FULL MARKET VALUE	89,900		
			TOTAL TAX ---	529.64**
				DATE #1 09/30/15
				AMT DUE 529.64
***** 16.035-4-4 *****				
16.035-4-4	Sh 420			
Dishaw Roger	314 Rural vac<10		Massena Central Sch	7,500
Dishaw Patsy	Massena 1 405801	7,500		
2247 State Highway 420	Vac Lot	7,500		
Massena, NY 13662	FRNT 50.00 DPTH 205.00			
	EAST-0357324 NRTH-1789572			
	DEED BOOK 1099 PG-507			
	FULL MARKET VALUE	7,500		
			TOTAL TAX ---	136.37**
				DATE #1 09/30/15
				AMT DUE 136.37
*****				

STATE OF NEW YORK  
 COUNTY - St Lawrence  
 SCHOOL - Massena 1  
 TOWN - Massena  
 SWIS - 405889

2 0 1 5 S C H O O L T A X R O L L  
 T A X A B L E SECTION OF THE ROLL - 1  
 OWNERS NAME SEQUENCE  
 UNIFORM PERCENT OF VALUE IS 100.00

PAGE 2498  
 VALUATION DATE-JUL 01, 2014  
 TAXABLE STATUS DATE-MAR 01, 2015

TAX MAP PARCEL NUMBER	PROPERTY LOCATION & CLASS	ASSESSMENT	EXEMPTION CODE-----	SCHOOL
CURRENT OWNERS NAME	SCHOOL DISTRICT	LAND	TAX DESCRIPTION	TAXABLE VALUE
CURRENT OWNERS ADDRESS	PARCEL SIZE/GRID COORD	TOTAL	SPECIAL DISTRICTS	TAX AMOUNT
*****				
16.035-4-5	Sh 420		16.035-4-5	*****
Dishaw Roger	433 Auto body		ACCT 1- 59- 5	BILL 6627
Dishaw Patsy	Massena 1 405801	29,400		
2247 State Highway 420	Body & Paint Shop	124,400	Massena Central Sch	124,400
Massena, NY 13662	FRNT 100.00 DPTH			
	ACRES 2.30			
	EAST-0357053 NRTH-1789317			
	DEED BOOK 1099 PG-507			
	FULL MARKET VALUE	124,400		
TOTAL TAX ---				2,261.95**
				DATE #1 09/30/15
				AMT DUE 2,261.95
*****				
16.035-4-6	2247 Sh 420		16.035-4-6	*****
Dishaw Roger	330 Vacant comm		ACCT 1- 59- 4	BILL 6628
Dishaw Patsy	Massena 1 405801	21,400		
2247 State Highway 420	Vacant Land	21,400	Massena Central Sch	21,400
Massena, NY 13662	FRNT 100.00 DPTH			
	ACRES 2.30			
	EAST-0357099 NRTH-1789247			
	DEED BOOK 1099 PG-507			
	FULL MARKET VALUE	21,400		
TOTAL TAX ---				389.11**
				DATE #1 09/30/15
				AMT DUE 389.11
*****				
10.050-1-16	876 N Racquette River Rd		10.050-1-16	*****
Dishaw Roger P	210 1 Family Res - WTRFNT		ACCT 1-537- 9	BILL 6629
Dishaw Patsy L	Massena 1 405801	79,800		
876 N Racquette River Rd	PLOT REVISED 9/14 LDC	92,000	Basic Star 41854	30,000
Massena, NY 13662-3248	FRNT 173.00 DPTH 463.00		Massena Central Sch	92,000
	ACRES 1.60			
	EAST-0378282 NRTH-1800172			
	DEED BOOK 1041 PG-01021			
	FULL MARKET VALUE	92,000		
TOTAL TAX ---				1,127.33**
				DATE #1 09/30/15
				AMT DUE 1,127.33
*****				
11.003-1-4	Larue Rd		11.003-1-4	*****
Dodge Harold Jr	105 Vac farmland		ACCT 1-302- 8	BILL 6630
668 Norwich Rd	Massena 1 405801	49,400		
Plainfield, CT 06374	Location Larue Rd	49,400	Massena Central Sch	49,400
	Vacant Agricultural Land			
	ACRES 147.04			
	EAST-0384927 NRTH-1795249			
	DEED BOOK 921 PG-00523			
	FULL MARKET VALUE	49,400		
TOTAL TAX ---				898.23**
				DATE #1 09/30/15

AMT DUE 898.23

\*\*\*\*\*



STATE OF NEW YORK  
 COUNTY - St Lawrence  
 SCHOOL - Massena 1  
 TOWN - Massena  
 SWIS - 405889

2 0 1 5 S C H O O L T A X R O L L  
 T A X A B L E SECTION OF THE ROLL - 1  
 OWNERS NAME SEQUENCE  
 UNIFORM PERCENT OF VALUE IS 100.00

PAGE 2499  
 VALUATION DATE-JUL 01, 2014  
 TAXABLE STATUS DATE-MAR 01, 2015

TAX MAP PARCEL NUMBER	PROPERTY LOCATION & CLASS	ASSESSMENT	EXEMPTION CODE-----	SCHOOL
CURRENT OWNERS NAME	SCHOOL DISTRICT	LAND	TAX DESCRIPTION	TAXABLE VALUE
CURRENT OWNERS ADDRESS	PARCEL SIZE/GRID COORD	TOTAL	SPECIAL DISTRICTS	TAX AMOUNT
***** 5.083-3-1.11 *****				
5.083-3-1.11	132 S Grasse River Rd			BILL 6631
Dodge Michele R	210 1 Family Res		Basic Star 41854	30,000
Dodge Stuart B	Massena 1 405801	20,800	Massena Central Sch	2,418.32
132 S Grasse River Rd	Split 8/2011	133,000		
Massena, NY 13662	FRNT 300.00 DPTH 175.00			
	ACRES 1.20			
	EAST-0379016 NRTH-1808233			
	DEED BOOK 2012 PG-19122			
	FULL MARKET VALUE	133,000		
TOTAL TAX ---				1,872.83**
				DATE #1 09/30/15
				AMT DUE 1,872.83
***** 10.012-3-4 *****				
10.012-3-4	942 N Racquette River Rd			ACCT 1-127- 6 BILL 6632
Dodge Richard	210 1 Family Res - WTRFNT		Enhanced S 41834	65,300
Dodge Patricia	Massena 1 405801	18,700	Massena Central Sch	1,363.72
942 N Racquette River Rd	PLOT REVISED 9/2014	75,000		
Massena, NY 13662-3247	COOK SURVEY 5/1976			
	110X243X110'WFX294			
	FRNT 110.00 DPTH 244.00			
	EAST-0379184 NRTH-1801583			
	DEED BOOK 1035 PG-00049			
	FULL MARKET VALUE	75,000		
TOTAL TAX ---				258.72**
				DATE #1 09/30/15
				AMT DUE 258.72
***** 5.004-2-3.2 *****				
5.004-2-3.2	224 Fregoe Rd			BILL 6633
Donahue Brett	210 1 Family Res - WTRFNT		Basic Star 41854	30,000
Donahue Catherine	Massena 1 405801	42,000	Massena Central Sch	3,091.09
224 Fregoe Rd	224 FREGOE RD	170,000		
Massena, NY 13662	Res One Family w/Star Exe			
	FRNT 200.00 DPTH			
	ACRES 3.00 BANK8888830			
	EAST-0382427 NRTH-1814685			
	DEED BOOK 2002 PG-15490			
	FULL MARKET VALUE	170,000		
TOTAL TAX ---				2,545.60**
				DATE #1 09/30/15
				AMT DUE 2,545.60
*****				

STATE OF NEW YORK  
 COUNTY - St Lawrence  
 SCHOOL - Massena 1  
 TOWN - Massena  
 SWIS - 405889

2 0 1 5 S C H O O L T A X R O L L  
 T A X A B L E SECTION OF THE ROLL - 1  
 OWNERS NAME SEQUENCE  
 UNIFORM PERCENT OF VALUE IS 100.00

PAGE 2500  
 VALUATION DATE-JUL 01, 2014  
 TAXABLE STATUS DATE-MAR 01, 2015

TAX MAP PARCEL NUMBER	PROPERTY LOCATION & CLASS	ASSESSMENT	EXEMPTION CODE-----	SCHOOL
CURRENT OWNERS NAME	SCHOOL DISTRICT	LAND	TAX DESCRIPTION	TAXABLE VALUE
CURRENT OWNERS ADDRESS	PARCEL SIZE/GRID COORD	TOTAL	SPECIAL DISTRICTS	TAX AMOUNT
***** 5.004-2-4.2 *****				
5.004-2-4.2	Fregoe Rd 314 Rural vac<10 - WTRFNT		Massena Central Sch	45,000
Donahue Brett M	Massena 1 405801	45,000		
Donahue Alice M	FRNT 150.00 DPTH	45,000		
224 Fregoe Rd	ACRES 2.60			
Massena, NY 13662	EAST-0382573 NRTH-1814759			
	DEED BOOK 2009 PG-13680			
	FULL MARKET VALUE	45,000		
			TOTAL TAX ---	818.23**
			DATE #1	09/30/15
			AMT DUE	818.23
***** 10.061-4-4 *****				
10.061-4-4	242 Bayley Rd 210 1 Family Res		Basic Star 41854	
Donahue Robert	Massena 1 405801	23,500	Massena Central Sch	172,000
Donahue Alice	L #1 & 1/2 Of 2 & 22Ft	172,000		
242 Bayley Rd	Bayley Farm Map #1			
Massena, NY 13662	Residence - 1 Family			
	FRNT 172.00 DPTH 200.00			
	EAST-0363007 NRTH-1795990			
	DEED BOOK 2008 PG-5179			
	FULL MARKET VALUE	172,000		
			TOTAL TAX ---	2,581.96**
			DATE #1	09/30/15
			AMT DUE	2,581.96
***** 10.078-2-4 *****				
10.078-2-4	Cr 37 314 Rural vac<10		Massena Central Sch	10,100
Donnelly Dorothea Jean	Massena 1 405801	10,100		
PO Box 15	Location CR 37	10,100		
Sackets Harbor, NY 13685-0015	Vacant Lot			
	FRNT 100.00 DPTH 224.00			
	EAST-0365466 NRTH-1793780			
	DEED BOOK 1078 PG-894			
	FULL MARKET VALUE	10,100		
			TOTAL TAX ---	183.65**
			DATE #1	09/30/15
			AMT DUE	183.65
***** 5.083-2-3 *****				
5.083-2-3	175 S Grasse River Rd 312 Vac w/imprv - WTRFNT		Massena Central Sch	36,000
Donnelly Floyd P (LU)	Massena 1 405801	20,000		
Donnelly Carol A (LU)	Private Rd Off S Grasse R	36,000		
418 State Highway 420	River Lot # 6			
Brasher Falls, NY 13613	Lot W Partial Constructio			
	FRNT 80.00 DPTH 171.00			
	EAST-0379607 NRTH-1809368			
	DEED BOOK 2014 PG-17950			
	FULL MARKET VALUE	36,000		
			TOTAL TAX ---	654.58**
			DATE #1	09/30/15

AMT DUE

654.58

\*\*\*\*\*

STATE OF NEW YORK  
COUNTY - St Lawrence  
SCHOOL - Massena 1  
TOWN - Massena  
SWIS - 405889

2 0 1 5 S C H O O L T A X R O L L  
T A X A B L E SECTION OF THE ROLL - 1  
OWNERS NAME SEQUENCE  
UNIFORM PERCENT OF VALUE IS 100.00

PAGE 2501  
VALUATION DATE-JUL 01, 2014  
TAXABLE STATUS DATE-MAR 01, 2015

TAX MAP PARCEL NUMBER	PROPERTY LOCATION & CLASS	ASSESSMENT	EXEMPTION CODE-----	SCHOOL
CURRENT OWNERS NAME	SCHOOL DISTRICT	LAND	TAX DESCRIPTION	TAXABLE VALUE
CURRENT OWNERS ADDRESS	PARCEL SIZE/GRID COORD	TOTAL	SPECIAL DISTRICTS	TAX AMOUNT
*****				
10.026-3-5	303 Trippany Rd			10.026-3-5 *****
Doud Timothy P	210 1 Family Res		Basic Star 41854	ACCT 1- 68- 3.1 BILL 6638
303 Trippany Rd	Massena 1 405801	16,600	Massena Central Sch	30,000
Massena, NY 13662	Malark Belanger Road	128,000		2,327.41
	Res 1 Fam W/ex Lot & Gar			
	FRNT 379.25 DPTH 379.20			
	ACRES 1.50 BANK8888111			
	EAST-0376989 NRTH-1806109			
	DEED BOOK 2012 PG-14860			
	FULL MARKET VALUE	128,000		
			TOTAL TAX ---	1,781.92**
				DATE #1 09/30/15
				AMT DUE 1,781.92
*****				
10.053-6-7	38 Bucktown Rd			10.053-6-7 *****
Dow Jason A	210 1 Family Res		Massena Central Sch	ACCT 1-573- 9 BILL 6639
PO Box 42	Massena 1 405801	9,500		23,000 418.21
Owls Head, NY 12969	38 Bucktoown Road	23,000		
	Residence One Family			
	FRNT 66.00 DPTH 255.00			
	EAST-0362073 NRTH-1799724			
	DEED BOOK 2010 PG-12944			
	FULL MARKET VALUE	23,000		
			TOTAL TAX ---	418.21**
				DATE #1 09/30/15
				AMT DUE 418.21
*****				
10.053-6-8	34 Bucktown Rd			10.053-6-8 *****
Dow Jason A	210 1 Family Res		Massena Central Sch	ACCT 1-443- 6 BILL 6640
PO Box 42	Massena 1 405801	9,500		24,000 436.39
Owls Head, NY 12969	34 Bucktown Road	24,000		
	Residence & Garage			
	FRNT 66.00 DPTH 280.00			
	EAST-0362035 NRTH-1799784			
	DEED BOOK 2009 PG-6806			
	FULL MARKET VALUE	24,000		
			TOTAL TAX ---	436.39**
				DATE #1 09/30/15
				AMT DUE 436.39
*****				

STATE OF NEW YORK  
 COUNTY - St Lawrence  
 SCHOOL - Massena 1  
 TOWN - Massena  
 SWIS - 405889

2 0 1 5 S C H O O L T A X R O L L  
 T A X A B L E SECTION OF THE ROLL - 1  
 OWNERS NAME SEQUENCE  
 UNIFORM PERCENT OF VALUE IS 100.00

PAGE 2502  
 VALUATION DATE-JUL 01, 2014  
 TAXABLE STATUS DATE-MAR 01, 2015

TAX MAP PARCEL NUMBER	PROPERTY LOCATION & CLASS	ASSESSMENT	EXEMPTION CODE-----	SCHOOL
CURRENT OWNERS NAME	SCHOOL DISTRICT	LAND	TAX DESCRIPTION	TAXABLE VALUE
CURRENT OWNERS ADDRESS	PARCEL SIZE/GRID COORD	TOTAL	SPECIAL DISTRICTS	TAX AMOUNT
***** 10.050-1-11 *****				
10.050-1-11	892 N Racquette River Rd			ACCT 1- 91- 7
Driscoll Ross	210 1 Family Res - WTRFNT		Basic Star 41854	BILL 6641
Driscoll Cindy	Massena 1 405801	18,600	Massena Central Sch	30,000
892 N Racquette River Rd	PLOT REVISED 9/14 LDC	64,000		1,163.70
Massena, NY 13662-3248	75X314X79'WFX340			
	FRNT 79.00 DPTH 294.00			
	EAST-0378458 NRTH-1800563			
	DEED BOOK 1052 PG-00314			
	FULL MARKET VALUE	64,000		
			TOTAL TAX ---	618.21**
			DATE #1	09/30/15
			AMT DUE	618.21
***** 10.004-3-50 *****				
10.004-3-50	123 Carey Rd			ACCT 1-579-5
Dubiak Edward N	210 1 Family Res		Basic Star 41854	BILL 6642
Dubiak Elizabeth L	Massena 1 405801	20,200	Massena Central Sch	30,000
123 Carey Rd	FRNT 110.00 DPTH	95,000		1,727.37
Massena, NY 13662	ACRES 3.30 BANK8888869			
	EAST-0379093 NRTH-1796395			
	DEED BOOK 2010 PG-16240			
	FULL MARKET VALUE	95,000		
			TOTAL TAX ---	1,181.88**
			DATE #1	09/30/15
			AMT DUE	1,181.88
***** 10.003-2-13.5 *****				
10.003-2-13.5	466 N Racquette River Rd			ACCT 1-47-7.15
Dubray Terry	210 1 Family Res - WTRFNT		Basic Star 41854	BILL 6643
Dubray Jane	Massena 1 405801	29,000	Massena Central Sch	30,000
466 N Racquette River Rd	Lot No. 5 N Rac Riv sub	130,000		2,363.77
Massena, NY 13662-3252	466 N Racquette Riv			
	Residence 1 Family			
	FRNT 200.00 DPTH			
	ACRES 2.40			
	EAST-0368660 NRTH-1796144			
	DEED BOOK 1098 PG-685			
	FULL MARKET VALUE	130,000		
			TOTAL TAX ---	1,818.28**
			DATE #1	09/30/15
			AMT DUE	1,818.28
***** 10.070-2-8.1 *****				
10.070-2-8.1	Off E Hatfield St			BILL 6644
Dufrane Daryl J	311 Res vac land		Massena Central Sch	40.00
Dufrane Linda L	Massena 1 405801	2,200		
261 E Hatfield St	150'WFX252x105x340	2,200		
Massena, NY 13662	FRNT 150.00 DPTH 296.00			
	EAST-0363699 NRTH-1794518			
	DEED BOOK 2007 PG-11342			
	FULL MARKET VALUE	2,200		
			TOTAL TAX ---	40.00**
			DATE #1	09/30/15
			AMT DUE	40.00

\*\*\*\*\*

STATE OF NEW YORK  
 COUNTY - St Lawrence  
 SCHOOL - Massena 1  
 TOWN - Massena  
 SWIS - 405889

2 0 1 5 S C H O O L T A X R O L L  
 T A X A B L E SECTION OF THE ROLL - 1  
 OWNERS NAME SEQUENCE  
 UNIFORM PERCENT OF VALUE IS 100.00

PAGE 2503  
 VALUATION DATE-JUL 01, 2014  
 TAXABLE STATUS DATE-MAR 01, 2015

TAX MAP PARCEL NUMBER	PROPERTY LOCATION & CLASS	ASSESSMENT	EXEMPTION CODE-----	SCHOOL
CURRENT OWNERS NAME	SCHOOL DISTRICT	LAND	TAX DESCRIPTION	TAXABLE VALUE
CURRENT OWNERS ADDRESS	PARCEL SIZE/GRID COORD	TOTAL	SPECIAL DISTRICTS	TAX AMOUNT
*****				
10.008-3-2.1	1159 N Racquette River Rd			10.008-3-2.1
Dugan Michael J	210 1 Family Res		Basic Star 41854	ACCT 1-206- 4
Dugan Andrea	Massena 1 405801	13,700	Massena Central Sch	BILL 6645
1159 N Racquette River Rd	1159 N Racquette Riv	90,000		30,000
Massena, NY 13662-3273	Residence One Family			1,636.46
	FRNT 120.00 DPTH			
	ACRES 0.63			
	EAST-0382719 NRTH-1805822			
	DEED BOOK 2005 PG-1674			
	FULL MARKET VALUE	90,000		
			TOTAL TAX ---	1,090.97**
				DATE #1 09/30/15
				AMT DUE 1,090.97
*****				
10.004-7-2	866 N Racquette River Rd			10.004-7-2
Dumas Michael E	210 1 Family Res - WTRFNT		Basic Star 41854	BILL 6646
Dumas Tammy L	Massena 1 405801	35,000	Massena Central Sch	30,000
866 N Racquette River Rd	Parcels combined 02/2010	149,000		2,709.25
Massena, NY 13662	Burnett Survey 1.88A(D)			
	Excel Survey-10/08 6.51A(			
	FRNT 594.00 DPTH			
	ACRES 7.80			
	EAST-0377960 NRTH-1799761			
	DEED BOOK 2006 PG-19669			
	FULL MARKET VALUE	149,000		
			TOTAL TAX ---	2,163.76**
				DATE #1 09/30/15
				AMT DUE 2,163.76
*****				
10.024-3-3	38 Cr 42 A			10.024-3-3
Dunkelburg Gary L	270 Mfg housing		Basic Star 41854	ACCT 1-389- 7.11
Dunkelburg Tina M	Massena 1 405801	24,700	Massena Central Sch	BILL 6647
38 County Route 42A	Res & Garage-One Family	71,100		30,000
Massena, NY 13662-3288	FRNT 203.50 DPTH			1,292.80
	ACRES 2.00			
	EAST-0371512 NRTH-1806223			
	DEED BOOK 2011 PG-5591			
	FULL MARKET VALUE	71,100		
			TOTAL TAX ---	747.31**
				DATE #1 09/30/15
				AMT DUE 747.31
*****				

STATE OF NEW YORK  
 COUNTY - St Lawrence  
 SCHOOL - Massena 1  
 TOWN - Massena  
 SWIS - 405889

2 0 1 5 S C H O O L T A X R O L L  
 T A X A B L E SECTION OF THE ROLL - 1  
 OWNERS NAME SEQUENCE  
 UNIFORM PERCENT OF VALUE IS 100.00

PAGE 2504  
 VALUATION DATE-JUL 01, 2014  
 TAXABLE STATUS DATE-MAR 01, 2015

TAX MAP PARCEL NUMBER	PROPERTY LOCATION & CLASS	ASSESSMENT	EXEMPTION CODE-----	SCHOOL
CURRENT OWNERS NAME	SCHOOL DISTRICT	LAND	TAX DESCRIPTION	TAXABLE VALUE
CURRENT OWNERS ADDRESS	PARCEL SIZE/GRID COORD	TOTAL	SPECIAL DISTRICTS	TAX AMOUNT
***** 10.012-1-3.1 *****				
10.012-1-3.1	1002 N Racquette River Rd			ACCT 1-156- 9
Dupee Mary E (LU)	210 1 Family Res - WTRFNT		Enhanced S 41834	BILL 6648
Dupee Frederick G (LU)	Massena 1 405801	24,800	Massena Central Sch	65,300
1002 N Racquette River Rd	N Raquette Riv Rd	175,000		3,182.00
Massena, NY 13662-3246	River Lot			
	Residence 1 Family			
	ACRES 1.80			
	EAST-0379977 NRTH-1802771			
	DEED BOOK 2005 PG-18051			
	FULL MARKET VALUE	175,000		
			TOTAL TAX ---	2,077.00**
				DATE #1 09/30/15
				AMT DUE 2,077.00
***** 5.081-2-5 *****				
5.081-2-5	700 Cr 42			ACCT 1-547- 4
Dupree Joel J	210 1 Family Res		Basic Star 41854	BILL 6649
700 County Route 42	Massena 1 405801	16,400	Massena Central Sch	30,000
Massena, NY 13662	MASSENA CENTER ROAD	87,000		1,581.91
	RESIDENCE & DET GARAGE			
	FRNT 250.00 DPTH 150.00			
	EAST-0373253 NRTH-1808712			
	DEED BOOK 2010 PG-4679			
	FULL MARKET VALUE	87,000		
			TOTAL TAX ---	1,036.42**
				DATE #1 09/30/15
				AMT DUE 1,036.42
***** 11.001-1-26.2 *****				
11.001-1-26.2	605 SH 37C			ACCT 1-26- 2
Durant Charles E. Etal	105 Vac farmland		Massena Central Sch	BILL 6650
621 State Highway 37C	Massena 1 405801	12,500		227.29
Massena, NY 13662	Location 37 C	12,500		
	Vacant Rrual Acrea			
	FRNT 1170.00 DPTH			
	ACRES 43.60			
	EAST-0393465 NRTH-1805182			
	FULL MARKET VALUE	12,500		
			TOTAL TAX ---	227.29**
				DATE #1 09/30/15
				AMT DUE 227.29
*****				



STATE OF NEW YORK  
 COUNTY - St Lawrence  
 SCHOOL - Massena 1  
 TOWN - Massena  
 SWIS - 405889

2 0 1 5 S C H O O L T A X R O L L  
 T A X A B L E SECTION OF THE ROLL - 1  
 OWNERS NAME SEQUENCE  
 UNIFORM PERCENT OF VALUE IS 100.00

PAGE 2505  
 VALUATION DATE-JUL 01, 2014  
 TAXABLE STATUS DATE-MAR 01, 2015

TAX MAP PARCEL NUMBER	PROPERTY LOCATION & CLASS	ASSESSMENT	EXEMPTION CODE-----	SCHOOL
CURRENT OWNERS NAME	SCHOOL DISTRICT	LAND	TAX DESCRIPTION	TAXABLE VALUE
CURRENT OWNERS ADDRESS	PARCEL SIZE/GRID COORD	TOTAL	SPECIAL DISTRICTS	TAX AMOUNT
*****				
10.004-1-2.5	678 N Racquette River Rd			10.004-1-2.5
Durant Donald	210 1 Family Res - WTRFNT		Enhanced S 41834	ACCT 1-226-3.015
Durant Ann M	Massena 1 405801	24,800	Massena Central Sch	BILL 6651
678 N Racquette River Rd	Lot D	104,000		65,300
Massena, NY 13662-3250	M Hampton Jr Map			1,891.02
	Res 1 Family			
	FRNT 125.00 DPTH 541.47			
	ACRES 1.80			
	EAST-0373708 NRTH-1797987			
	DEED BOOK 990 PG-00079			
	FULL MARKET VALUE	104,000		
			TOTAL TAX ---	786.02**
			DATE #1	09/30/15
			AMT DUE	786.02
*****				
11.001-1-31.111	116 Hall Rd			11.001-1-31.111
Durant Gary E	210 1 Family Res		Enhanced S 41834	ACCT 1-158- 4.11
Durant Ann J	Massena 1 405801	8,000	Massena Central Sch	BILL 6652
116 Hall Rd	Split 7/2013	63,000		63,000
Massena, NY 13662	Strack survey 5/2013			1,145.52
	4.8A(D)			
	FRNT 417.00 DPTH			
	ACRES 4.50			
	EAST-0394290 NRTH-1806910			
	FULL MARKET VALUE	63,000		
			TOTAL TAX ---	40.52**
			DATE #1	09/30/15
			AMT DUE	40.52
*****				
10.003-3-41.1	486 Cr 37			10.003-3-41.1
Durant Guy	210 1 Family Res		Basic Star 41854	ACCT 1-395- 9. 3
Durant Michelle	Massena 1 405801	12,200	Massena Central Sch	BILL 6653
486 County Route 37	486 CR 37	72,500		30,000
Massena, NY 13662	Residence One Family			1,318.26
	FRNT 150.00 DPTH 250.00			
	EAST-0368376 NRTH-1794250			
	DEED BOOK 2001 PG-16372			
	FULL MARKET VALUE	72,500		
			TOTAL TAX ---	772.77**
			DATE #1	09/30/15
			AMT DUE	772.77
*****				

STATE OF NEW YORK  
 COUNTY - St Lawrence  
 SCHOOL - Massena 1  
 TOWN - Massena  
 SWIS - 405889

2 0 1 5 S C H O O L T A X R O L L  
 T A X A B L E SECTION OF THE ROLL - 1  
 OWNERS NAME SEQUENCE  
 UNIFORM PERCENT OF VALUE IS 100.00

PAGE 2506  
 VALUATION DATE-JUL 01, 2014  
 TAXABLE STATUS DATE-MAR 01, 2015

TAX MAP PARCEL NUMBER	PROPERTY LOCATION & CLASS	ASSESSMENT	EXEMPTION CODE-----	SCHOOL
CURRENT OWNERS NAME	SCHOOL DISTRICT	LAND	TAX DESCRIPTION	TAXABLE VALUE
CURRENT OWNERS ADDRESS	PARCEL SIZE/GRID COORD	TOTAL	SPECIAL DISTRICTS	TAX AMOUNT
***** 11.001-1-36 *****				
11.001-1-36	Sh 37C			ACCT 1-158- 4. 4 BILL 6654
Durant John	314 Rural vac<10		Massena Central Sch	12,000 218.19
Durant Rosa	Massena 1 405801	12,000		
621 State Highway 37C	Location 37 C	12,000		
Massena, NY 13662	Vacant Lot			
	FRNT 150.00 DPTH 200.00			
	EAST-0393156 NRTH-1804456			
	DEED BOOK 900 PG-01060			
	FULL MARKET VALUE	12,000		
			TOTAL TAX ---	218.19**
			DATE #1	09/30/15
			AMT DUE	218.19
***** 11.001-1-37 *****				
	621 Sh 37C			ACCT 1-158- 8 BILL 6655
11.001-1-37	210 1 Family Res		Basic Star 41854	30,000
Durant John	Massena 1 405801	7,800	Massena Central Sch	1,454.63
Durant Rosa	621 SH 37 C	80,000		
621 State Highway 37C	Irregular Shape Lot			
Massena, NY 13662	Residence One Family			
	FRNT 150.00 DPTH 200.00			
	EAST-0393011 NRTH-1804528			
	FULL MARKET VALUE	80,000		
			TOTAL TAX ---	909.14**
			DATE #1	09/30/15
			AMT DUE	909.14
***** 5.083-2-15 *****				
	205 S Grasse River Rd			BILL 6656
5.083-2-15	210 1 Family Res - WTRFNT		Basic Star 41854	30,000
Durant Kevin	Massena 1 405801	33,000	Massena Central Sch	3,709.31
Durant Christine	Parcel B	204,000		
205 S Grasse River Rd	Harvey Map Of 1992			
Massena, NY 13662	Residence one family			
	FRNT 475.00 DPTH			
	ACRES 7.10			
	EAST-0380413 NRTH-1809457			
	DEED BOOK 2001 PG-8947			
	FULL MARKET VALUE	204,000		
			TOTAL TAX ---	3,163.82**
			DATE #1	09/30/15
			AMT DUE	3,163.82
*****				

STATE OF NEW YORK  
 COUNTY - St Lawrence  
 SCHOOL - Massena 1  
 TOWN - Massena  
 SWIS - 405889

2 0 1 5 S C H O O L T A X R O L L  
 T A X A B L E SECTION OF THE ROLL - 1  
 OWNERS NAME SEQUENCE  
 UNIFORM PERCENT OF VALUE IS 100.00

PAGE 2507  
 VALUATION DATE-JUL 01, 2014  
 TAXABLE STATUS DATE-MAR 01, 2015

TAX MAP PARCEL NUMBER	PROPERTY LOCATION & CLASS	ASSESSMENT	EXEMPTION CODE-----	SCHOOL
CURRENT OWNERS NAME	SCHOOL DISTRICT	LAND	TAX DESCRIPTION	TAXABLE VALUE
CURRENT OWNERS ADDRESS	PARCEL SIZE/GRID COORD	TOTAL	SPECIAL DISTRICTS	TAX AMOUNT
*****				
10.008-4-24	164 Sh 37C		10.008-4-24	*****
Durant Ronald C	210 1 Family Res		ACCT 1-279- 2	BILL 6657
Durant Cindy D	Massena 1 405801	9,100		
164 State Highway 37C	164 Sh 37 C	30,000	Massena Central Sch	30,000
Massena, NY 13662	Residence One Family			545.49
	FRNT 82.00 DPTH 330.00			
	EAST-0382747 NRTH-1804476			
	DEED BOOK 2009 PG-13854			
	FULL MARKET VALUE	30,000		
			TOTAL TAX ---	545.49**
			DATE #1	09/30/15
			AMT DUE	545.49
*****				
10.012-5-2	1056 N Racquette River Rd		10.012-5-2	*****
Durant Ronald C	270 Mfg housing - WTRFNT			BILL 6658
1056 N Racquette River Rd	Massena 1 405801	27,000	Enhanced S 41834	47,900
Massena, NY 13662	Trailer W/ Acreage	47,900	Massena Central Sch	870.96
	FRNT 150.00 DPTH			
	ACRES 1.50			
	EAST-0380795 NRTH-1803703			
	DEED BOOK 2011 PG-2332			
	FULL MARKET VALUE	47,900		
			TOTAL TAX ---	0.00**
*****				
17.001-1-17	134 Quenell Rd		17.001-1-17	*****
Durham Mark	210 1 Family Res		ACCT 1-250- 9	BILL 6659
Durham Dianna	Massena 1 405801	9,900		30,000
134 Quenell Rd	Quenell Road N Side	79,000	Basic Star 41854	1,436.45
Massena, NY 13662	Residence One Family		Massena Central Sch	79,000
	FRNT 200.00 DPTH 200.00			
	EAST-0361674 NRTH-1785867			
	DEED BOOK 2002 PG-4008			
	FULL MARKET VALUE	79,000		
			TOTAL TAX ---	890.96**
			DATE #1	09/30/15
			AMT DUE	890.96
*****				

STATE OF NEW YORK  
 COUNTY - St Lawrence  
 SCHOOL - Massena 1  
 TOWN - Massena  
 SWIS - 405889

2 0 1 5 S C H O O L T A X R O L L  
 T A X A B L E SECTION OF THE ROLL - 1  
 N A M E S E C T I O N - D  
 UNIFORM PERCENT OF VALUE IS 100.00

PAGE 2508  
 VALUATION DATE-JUL 01, 2014  
 TAXABLE STATUS DATE-MAR 01, 2015  
 RPS155/V04/L015  
 CURRENT DATE 8/21/2015

\*\*\* S P E C I A L D I S T R I C T S U M M A R Y \*\*\*

CODE	DISTRICT NAME	TOTAL PARCELS	EXTENSION TYPE	EXTENSION VALUE	AD VALOREM VALUE	EXEMPT AMOUNT	TAXABLE VALUE	TOTAL TAX
------	---------------	---------------	----------------	-----------------	------------------	---------------	---------------	-----------

NO SPECIAL DISTRICTS AT THIS LEVEL

\*\*\* S C H O O L D I S T R I C T S U M M A R Y \*\*\*

CODE	DISTRICT NAME	TOTAL PARCELS	ASSESSED LAND	ASSESSED TOTAL	EXEMPT AMOUNT	TOTAL TAXABLE	TOTAL TAX
					----- STAR AMOUNT	----- STAR TAXABLE	
405801	Massena 1	81	1700,900	5935,650	16,000	5,919,650	
					1726,450	4,193,200	76,244.30
	S U B - T O T A L	81	1700,900	5935,650	16,000	5,919,650	
	S U B - T O T A L (CONT)				1726,450	4,193,200	76,244.30
	T O T A L	81	1700,900	5935,650	16,000	5,919,650	
	T O T A L (CONT)				1726,450	4,193,200	76,244.30

\*\*\* S Y S T E M C O D E S S U M M A R Y \*\*\*

NO SYSTEM EXEMPTIONS AT THIS LEVEL

\*\*\* E X E M P T I O N S U M M A R Y \*\*\*

CODE	DESCRIPTION	TOTAL PARCELS	SCHOOL
41806	Aged - Tn	1	16,000
41834	Enhanced S	12	646,450
41854	Basic Star	36	1080,000
	T O T A L	49	1742,450

STATE OF NEW YORK  
 COUNTY - St Lawrence  
 SCHOOL - Massena 1  
 TOWN - Massena  
 SWIS - 405889

2 0 1 5 S C H O O L T A X R O L L  
 T A X A B L E SECTION OF THE ROLL - 1  
 N A M E S E C T I O N - D  
 UNIFORM PERCENT OF VALUE IS 100.00

PAGE 2509  
 VALUATION DATE-JUL 01, 2014  
 TAXABLE STATUS DATE-MAR 01, 2015  
 RPS155/V04/L015  
 CURRENT DATE 8/21/2015

\*\*\* G R A N D T O T A L S \*\*\*

ROLL SEC	DESCRIPTION	TOTAL PARCELS	ASSESSED LAND	ASSESSED TOTAL	EXEMPT AMOUNT ----- STAR AMOUNT	TOTAL TAXABLE ----- STAR TAXABLE	TAX RATE	TOTAL TAX
	Massena Central Sc		1700,900	5935,650	16,000	5,919,650		
	SPEC DIST TAXES				1726,450	4,193,200		76,244.30
1	TAXABLE	81						76,244.30

STATE OF NEW YORK  
COUNTY - St Lawrence  
SCHOOL - Massena 1  
TOWN - Massena  
SWIS - 405889

2 0 1 5 S C H O O L T A X R O L L  
T A X A B L E SECTION OF THE ROLL - 1  
OWNERS NAME SEQUENCE  
UNIFORM PERCENT OF VALUE IS 100.00

PAGE 2510  
VALUATION DATE-JUL 01, 2014  
TAXABLE STATUS DATE-MAR 01, 2015

TAX MAP PARCEL NUMBER	PROPERTY LOCATION & CLASS	ASSESSMENT	EXEMPTION CODE-----	SCHOOL
CURRENT OWNERS NAME	SCHOOL DISTRICT	LAND	TAX DESCRIPTION	TAXABLE VALUE
CURRENT OWNERS ADDRESS	PARCEL SIZE/GRID COORD	TOTAL	SPECIAL DISTRICTS	TAX AMOUNT
***** 10.078-2-2 *****				
10.078-2-2	369 Cr 37			ACCT 1-348- 2
Eckstein John J	210 1 Family Res		Massena Central Sch	52,700
54 Upper Ridge Rd	Massena 1 405801	12,900		
Brasher Falls, NY 13613	369 Cr 37	52,700		
	Residence One Family			
	FRNT 200.00 DPTH 188.00			
	EAST-0365339 NRTH-1793703			
	DEED BOOK 2010 PG-14297			
	FULL MARKET VALUE	52,700		
			TOTAL TAX ---	958.24**
			DATE #1	09/30/15
			AMT DUE	958.24
***** 10.002-6-3.2 *****				
10.002-6-3.2	Off N Racquette River Rd			ACCT 1-454- 6.2
Edson Dale	105 Vac farmland		Massena Central Sch	17,900
Edson Carol	Massena 1 405801	17,900		
859 N Racquette River Rd	Located Off N Rac Riv Rd	17,900		
Massena, NY 13662-3248	Farm Land/no Road Front			
	ACRES 66.60			
	EAST-0378288 NRTH-1802884			
	DEED BOOK 960 PG-00814			
	FULL MARKET VALUE	17,900		
			TOTAL TAX ---	325.47**
			DATE #1	09/30/15
			AMT DUE	325.47
***** 10.002-6-14.2 *****				
10.002-6-14.2	859 N Racquette River Rd			ACCT 1-454- 2.2
Edson Dale	112 Dairy farm		Basic Star 41854	
Edson Carol	Massena 1 405801	41,800	Massena Central Sch	97,000
859 N Racquette River Rd	Edson Dairy Farm	97,000		
Massena, NY 13662-3248	859 N Rac Riv Rd			
	Farm & Acreage W/frontage			
	ACRES 86.00			
	EAST-0377552 NRTH-1802250			
	DEED BOOK 960 PG-00814			
	FULL MARKET VALUE	97,000		
			TOTAL TAX ---	1,218.25**
			DATE #1	09/30/15
			AMT DUE	1,218.25
***** 10.004-2-9 *****				
10.004-2-9	Carey Rd			ACCT 1-454- 3
Edson Dale	105 Vac farmland		Massena Central Sch	18,500
Edson Carol	Massena 1 405801	18,500		
859 N Racquette River Rd	Vac Land Agric	18,500		
Massena, NY 13662-3248	FRNT 900.00 DPTH			
	ACRES 25.00			
	EAST-0379799 NRTH-1798241			
	DEED BOOK 960 PG-00814			
	FULL MARKET VALUE	18,500		
			TOTAL TAX ---	336.38**
			DATE #1	09/30/15

AMT DUE 336.38

\*\*\*\*\*

STATE OF NEW YORK  
 COUNTY - St Lawrence  
 SCHOOL - Massena 1  
 TOWN - Massena  
 SWIS - 405889

2 0 1 5 S C H O O L T A X R O L L  
 T A X A B L E SECTION OF THE ROLL - 1  
 OWNERS NAME SEQUENCE  
 UNIFORM PERCENT OF VALUE IS 100.00

PAGE 2511  
 VALUATION DATE-JUL 01, 2014  
 TAXABLE STATUS DATE-MAR 01, 2015

TAX MAP PARCEL NUMBER	PROPERTY LOCATION & CLASS	ASSESSMENT	EXEMPTION CODE-----	SCHOOL
CURRENT OWNERS NAME	SCHOOL DISTRICT	LAND	TAX DESCRIPTION	TAXABLE VALUE
CURRENT OWNERS ADDRESS	PARCEL SIZE/GRID COORD	TOTAL	SPECIAL DISTRICTS	TAX AMOUNT
***** 10.004-2-10 *****				
10.004-2-10	Off Larue Rd 105 Vac farmland		Massena Central Sch	18,700
Edson Dale	Massena 1 405801	18,700		
Edson Carol	Farmland 54 A P/tax Map	18,700		
859 N Racquette River Rd	ACRES 54.13			
Massena, NY 13662-3248	EAST-0382152 NRTH-1798303			
	DEED BOOK 960 PG-00814			
	FULL MARKET VALUE	18,700		
TOTAL TAX ---				340.02**
				DATE #1 09/30/15
				AMT DUE 340.02
***** 5.004-2-4.1 *****				
5.004-2-4.1	Fregoe Rd 314 Rural vac<10 - WTRFNT		Massena Central Sch	40,000
Edwards Keith B	Massena 1 405801	40,000		
Burke Mark	Vac Lot W/river Front	40,000		
10 Wilson Ave	FRNT 150.00 DPTH			
Massena, NY 13662	ACRES 2.70			
	EAST-0382708 NRTH-1814753			
	DEED BOOK 2014 PG-4461			
	FULL MARKET VALUE	40,000		
TOTAL TAX ---				727.32**
				DATE #1 09/30/15
				AMT DUE 727.32
***** 10.004-3-61 *****				
10.004-3-61	CR 37 314 Rural vac<10		Massena Central Sch	2,000
Eggink Dirk	Massena 1 405801	2,000		
Eggink Christine	Sub Lot (14) 10.24A	2,000		
114 Sandra Way	500x1008x361x1022			
Franklinville, NJ 08322	Riverview Estates			
	FRNT 500.00 DPTH 1012.00			
	ACRES 10.00			
	EAST-0374184 NRTH-1794805			
	DEED BOOK 2005 PG-18839			
	FULL MARKET VALUE	2,000		
TOTAL TAX ---				36.37**
				DATE #1 09/30/15
				AMT DUE 36.37
***** 10.004-3-62 *****				
10.004-3-62	CR 37 314 Rural vac<10		Massena Central Sch	6,000
Eggink Dirk	Massena 1 405801	6,000		
Eggink Christine	Sub Lot (13) 5.21A	6,000		
114 Sandra Way	Riverview Estates			
Franklinville, NJ 08322	220x1005x220x1008			
	FRNT 220.00 DPTH 1005.00			
	ACRES 5.10			
	EAST-0374154 NRTH-1795195			
	DEED BOOK 2005 PG-18839			
	FULL MARKET VALUE	6,000		



TOTAL TAX ---

109.10\*\*

DATE #1 09/30/15

AMT DUE 109.10

\*\*\*\*\*

STATE OF NEW YORK  
 COUNTY - St Lawrence  
 SCHOOL - Massena 1  
 TOWN - Massena  
 SWIS - 405889

2 0 1 5 S C H O O L T A X R O L L  
 T A X A B L E SECTION OF THE ROLL - 1  
 OWNERS NAME SEQUENCE  
 UNIFORM PERCENT OF VALUE IS 100.00

PAGE 2512  
 VALUATION DATE-JUL 01, 2014  
 TAXABLE STATUS DATE-MAR 01, 2015

TAX MAP PARCEL NUMBER	PROPERTY LOCATION & CLASS	ASSESSMENT	EXEMPTION CODE-----	SCHOOL
CURRENT OWNERS NAME	SCHOOL DISTRICT	LAND	TAX DESCRIPTION	TAXABLE VALUE
CURRENT OWNERS ADDRESS	PARCEL SIZE/GRID COORD	TOTAL	SPECIAL DISTRICTS	TAX AMOUNT
***** 10.004-3-63 *****				
10.004-3-63	CR 37 314 Rural vac<10		Massena Central Sch	6,000
Eggink Dirk	Massena 1 405801	6,000		
Eggink Christine	Sub Lot (12) 5.19A	6,000		
114 Sandra Way	Riverview Estates			
Franklinville, NJ 08322	220x1002x220x1005			
	FRNT 220.00 DPTH 1002.00			
	ACRES 5.10			
	EAST-0374169 NRTH-1795375			
	DEED BOOK 2005 PG-20429			
	FULL MARKET VALUE	6,000		
TOTAL TAX ---				109.10**
				DATE #1 09/30/15
				AMT DUE 109.10
***** 10.004-3-64 *****				
10.004-3-64	CR 37 314 Rural vac<10		Massena Central Sch	6,000
Eggink Dirk	Massena 1 405801	6,000		
Eggink Christine	Sub Lot (11) 5.18A	6,000		
114 Sandra Way	Riverview Estates			
Franklinville, NJ 08322	220x999x220x1002			
	FRNT 220.00 DPTH 999.00			
	ACRES 5.10			
	EAST-0374109 NRTH-1795586			
	DEED BOOK 2005 PG-20429			
	FULL MARKET VALUE	6,000		
TOTAL TAX ---				109.10**
				DATE #1 09/30/15
				AMT DUE 109.10
***** 10.008-4-3 *****				
10.008-4-3	135 Sh 37C 210 1 Family Res - WTRFNT		Enhanced S 41834	
Eldridge Franklin E	Massena 1 405801	21,000	Massena Central Sch	64,000
135 State Highway 37C	135 SH 37 C	64,000		
Massena, NY 13662	Residence 1 Family			
	FRNT 238.00 DPTH 140.00			
	EAST-0382077 NRTH-1804350			
	DEED BOOK 1054 PG-908			
	FULL MARKET VALUE	64,000		
TOTAL TAX ---				58.70**
				DATE #1 09/30/15
				AMT DUE 58.70
*****				

STATE OF NEW YORK  
 COUNTY - St Lawrence  
 SCHOOL - Massena 1  
 TOWN - Massena  
 SWIS - 405889

2 0 1 5 S C H O O L T A X R O L L  
 T A X A B L E SECTION OF THE ROLL - 1  
 OWNERS NAME SEQUENCE  
 UNIFORM PERCENT OF VALUE IS 100.00

PAGE 2513  
 VALUATION DATE-JUL 01, 2014  
 TAXABLE STATUS DATE-MAR 01, 2015

TAX MAP PARCEL NUMBER	PROPERTY LOCATION & CLASS	ASSESSMENT	EXEMPTION CODE-----	SCHOOL
CURRENT OWNERS NAME	SCHOOL DISTRICT	LAND	TAX DESCRIPTION	TAXABLE VALUE
CURRENT OWNERS ADDRESS	PARCEL SIZE/GRID COORD	TOTAL	SPECIAL DISTRICTS	TAX AMOUNT
***** 10.026-3-12 *****				
10.026-3-12	321 Trippany Rd			ACCT 1-228- 1
Ellis Paul	210 1 Family Res		Basic Star 41854	BILL 6671
Ellis Lorrene	Massena 1 405801	10,700	Massena Central Sch	30,000
321 Trippany Rd	Trippany Rd	81,000		1,472.81
Massena, NY 13662	Res-One Family W/det Gar			
	FRNT 75.00 DPTH 320.00			
	EAST-0377472 NRTH-1806208			
	DEED BOOK 00974 PG-01088			
	FULL MARKET VALUE	81,000		
			TOTAL TAX ---	927.32**
			DATE #1	09/30/15
			AMT DUE	927.32
***** 5.004-1-6.22 *****				
5.004-1-6.22	Cr 42			BILL 6672
Engstrom Clifford	105 Vac farmland		Massena Central Sch	269.11
Engstrom Kathleen	Massena 1 405801	14,800		
33 Dover St	Massena Center	14,800		
Massena, NY 13662	CR 42			
	Orchard/vegetable Acres			
	ACRES 37.10			
	EAST-0377628 NRTH-1810292			
	DEED BOOK 1068 PG-512			
	FULL MARKET VALUE	14,800		
			TOTAL TAX ---	269.11**
			DATE #1	09/30/15
			AMT DUE	269.11
***** 11.001-1-33 *****				
11.001-1-33	Sh 37C			ACCT 1-158- 4. 6
Engstrom James	314 Rural vac<10		Massena Central Sch	BILL 6673
Engstrom Kathy	Massena 1 405801	8,600		156.37
639 State Highway 37C	Location SH 37 C	8,600		
Massena, NY 13662	Vacant Lot			
	FRNT 130.00 DPTH 342.00			
	EAST-0393389 NRTH-1804089			
	DEED BOOK 919 PG-00233			
	FULL MARKET VALUE	8,600		
			TOTAL TAX ---	156.37**
			DATE #1	09/30/15
			AMT DUE	156.37
*****				

STATE OF NEW YORK  
 COUNTY - St Lawrence  
 SCHOOL - Massena 1  
 TOWN - Massena  
 SWIS - 405889

2 0 1 5 S C H O O L T A X R O L L  
 T A X A B L E SECTION OF THE ROLL - 1  
 OWNERS NAME SEQUENCE  
 UNIFORM PERCENT OF VALUE IS 100.00

PAGE 2514  
 VALUATION DATE-JUL 01, 2014  
 TAXABLE STATUS DATE-MAR 01, 2015

TAX MAP PARCEL NUMBER	PROPERTY LOCATION & CLASS	ASSESSMENT	EXEMPTION CODE-----	SCHOOL
CURRENT OWNERS NAME	SCHOOL DISTRICT	LAND	TAX DESCRIPTION	TAXABLE VALUE
CURRENT OWNERS ADDRESS	PARCEL SIZE/GRID COORD	TOTAL	SPECIAL DISTRICTS	TAX AMOUNT
***** 11.001-1-34 *****				
11.001-1-34	639 Sh 37C			ACCT 1-158- 4. 3 BILL 6674
Engstrom James	210 1 Family Res		Basic Star 41854	30,000
Engstrom Kathy	Massena 1 405801	12,000	Massena Central Sch	2,436.51
639 State Highway 37C	639 SH 37 C	134,000		
Massena, NY 13662	Residence One Family			
	FRNT 136.00 DPTH 342.00			
	EAST-0393319 NRTH-1804202			
	DEED BOOK 901 PG-00349			
	FULL MARKET VALUE	134,000		
			TOTAL TAX ---	1,891.02**
			DATE #1	09/30/15
			AMT DUE	1,891.02
***** 10.050-1-14 *****				
10.050-1-14	884 N Racquette River Rd			ACCT 1-378- 7 BILL 6675
Eseltine Angela J	210 1 Family Res - WTRFNT		Basic Star 41854	30,000
884 N Racquette River Rd	Massena 1 405801	54,400	Massena Central Sch	1,672.82
Massena, NY 13662	PLOT REVISED 9/14 LDC	92,000		
	73X315X'WFX367			
	FRNT 101.00 DPTH 341.00			
	EAST-0378339 NRTH-1800369			
	DEED BOOK 2007 PG-3470			
	FULL MARKET VALUE	92,000		
			TOTAL TAX ---	1,127.33**
			DATE #1	09/30/15
			AMT DUE	1,127.33
***** 5.003-1-5 *****				
5.003-1-5	Donaghue Rd			ACCT 1-446-2 BILL 6676
Estano William	321 Abandoned ag		Massena Central Sch	289.11
PO Box 309	Massena 1 405801	15,900		
Hogansburg, NY 13655-0309	Located End of Donaghue R	15,900		
	Vacant Acreage			
	FRNT 317.00 DPTH			
	ACRES 45.00			
	EAST-0368496 NRTH-1811795			
	DEED BOOK 2013 PG-16063			
	FULL MARKET VALUE	15,900		
			TOTAL TAX ---	289.11**
			DATE #1	09/30/15
			AMT DUE	289.11
***** 5.003-1-9 *****				
5.003-1-9	Off Sh 131			ACCT 1-192-3 BILL 6677
Estano William	322 Rural vac>10		Massena Central Sch	532.76
Wing Barbara	Massena 1 405801	29,300		
PO Box 309	Part of 118.51A S/I/F	29,300		
Hogansburg, NY 13656	Plot revised 6/2012			
	Vacant Acreage			
	ACRES 73.60			
	EAST-0366781 NRTH-1811180			
	DEED BOOK 2014 PG-13756			
	FULL MARKET VALUE	29,300		
			TOTAL TAX ---	532.76**

DATE #1 09/30/15  
AMT DUE 532.76

\*\*\*\*\*

STATE OF NEW YORK  
 COUNTY - St Lawrence  
 SCHOOL - Massena 1  
 TOWN - Massena  
 SWIS - 405889

2 0 1 5 S C H O O L T A X R O L L  
 T A X A B L E SECTION OF THE ROLL - 1  
 OWNERS NAME SEQUENCE  
 UNIFORM PERCENT OF VALUE IS 100.00

PAGE 2515  
 VALUATION DATE-JUL 01, 2014  
 TAXABLE STATUS DATE-MAR 01, 2015

TAX MAP PARCEL NUMBER	PROPERTY LOCATION & CLASS	ASSESSMENT	EXEMPTION CODE-----	SCHOOL
CURRENT OWNERS NAME	SCHOOL DISTRICT	LAND	TAX DESCRIPTION	TAXABLE VALUE
CURRENT OWNERS ADDRESS	PARCEL SIZE/GRID COORD	TOTAL	SPECIAL DISTRICTS	TAX AMOUNT
*****				
5.003-1-10	Off Sh 131		5.003-1-10	*****
Estano William	322 Rural vac>10		ACCT 1-519- 8	BILL 6678
PO Box 309	Massena 1 405801	14,600		
Hogansburg, NY 13655-0309	Part of 118.51A	14,600	Massena Central Sch	14,600
	S/I/F			
	Vacant acreage			
	ACRES 11.30			
	EAST-0366193 NRTH-1810538			
	DEED BOOK 2013 PG-16062			
	FULL MARKET VALUE	14,600		
			TOTAL TAX ---	265.47**
			DATE #1	09/30/15
			AMT DUE	265.47
*****				
10.003-3-58.21	352,362 Cr 37		10.003-3-58.21	*****
Euto Michael	240 Rural res		ACCT 1-580-9.2	BILL 6679
362 County Route 37	Massena 1 405801	53,900		
Massena, NY 13662	Former Gillman Lot	121,000	Basic Star 41854	30,000
	SPLIT 04/06		Massena Central Sch	121,000
	1 Residence & 1 Mbl Home			
	ACRES 106.40			
	EAST-0365507 NRTH-1792766			
	DEED BOOK 2013 PG-6469			
	FULL MARKET VALUE	121,000		
			TOTAL TAX ---	1,654.64**
			DATE #1	09/30/15
			AMT DUE	1,654.64
*****				
10.003-2-6.2	602 N Racquette River Rd		10.003-2-6.2	*****
Ezard Willard M	210 1 Family Res - WTRFNT		ACCT 1- 89- 5. 2	BILL 6680
602 N Racquette River Rd	Massena 1 405801	24,100		
Massena, NY 13662	602 N Racquette Riv R	110,000	Enhanced S 41834	65,300
	Res 1 Fam W River Access		Massena Central Sch	110,000
	FRNT 120.00 DPTH 160.00			
	EAST-0371715 NRTH-1797620			
	DEED BOOK 2001 PG-16266			
	FULL MARKET VALUE	110,000		
			TOTAL TAX ---	895.12**
			DATE #1	09/30/15
			AMT DUE	895.12
*****				

STATE OF NEW YORK  
 COUNTY - St Lawrence  
 SCHOOL - Massena 1  
 TOWN - Massena  
 SWIS - 405889

2015 SCHOOL TAX ROLL  
 TAXABLE SECTION OF THE ROLL - 1  
 NAME SECTION - E  
 UNIFORM PERCENT OF VALUE IS 100.00

PAGE 2516  
 VALUATION DATE-JUL 01, 2014  
 TAXABLE STATUS DATE-MAR 01, 2015  
 RPS155/V04/L015  
 CURRENT DATE 8/21/2015

\*\*\* SPECIAL DISTRICT SUMMARY \*\*\*

CODE	DISTRICT NAME	TOTAL PARCELS	EXTENSION TYPE	EXTENSION VALUE	AD VALOREM VALUE	EXEMPT AMOUNT	TAXABLE VALUE	TOTAL TAX
------	---------------	---------------	----------------	-----------------	------------------	---------------	---------------	-----------

NO SPECIAL DISTRICTS AT THIS LEVEL

\*\*\* SCHOOL DISTRICT SUMMARY \*\*\*

CODE	DISTRICT NAME	TOTAL PARCELS	ASSESSED LAND	ASSESSED TOTAL	EXEMPT AMOUNT	TOTAL TAXABLE	TOTAL TAX
					----- STAR AMOUNT	----- STAR TAXABLE	
405801	Massena 1	21	429,100	950,000		950,000	
					279,300	670,700	12,195.26
	S U B - T O T A L	21	429,100	950,000		950,000	
	S U B - T O T A L (CONT)				279,300	670,700	12,195.26
	T O T A L	21	429,100	950,000		950,000	
	T O T A L (CONT)				279,300	670,700	12,195.26

\*\*\* SYSTEM CODES SUMMARY \*\*\*

NO SYSTEM EXEMPTIONS AT THIS LEVEL

\*\*\* EXEMPTION SUMMARY \*\*\*

CODE	DESCRIPTION	TOTAL PARCELS	SCHOOL
41834	Enhanced S	2	129,300
41854	Basic Star	5	150,000
	T O T A L	7	279,300

STATE OF NEW YORK  
 COUNTY - St Lawrence  
 SCHOOL - Massena 1  
 TOWN - Massena  
 SWIS - 405889

2 0 1 5 S C H O O L T A X R O L L  
 T A X A B L E SECTION OF THE ROLL - 1  
 N A M E S E C T I O N - E  
 UNIFORM PERCENT OF VALUE IS 100.00

PAGE 2517  
 VALUATION DATE-JUL 01, 2014  
 TAXABLE STATUS DATE-MAR 01, 2015  
 RPS155/V04/L015  
 CURRENT DATE 8/21/2015

\*\*\* G R A N D T O T A L S \*\*\*

ROLL SEC	DESCRIPTION	TOTAL PARCELS	ASSESSED LAND	ASSESSED TOTAL	EXEMPT AMOUNT ----- STAR AMOUNT	TOTAL TAXABLE ----- STAR TAXABLE	TAX RATE	TOTAL TAX
	Massena Central Sc		429,100	950,000		950,000		
	SPEC DIST TAXES				279,300	670,700		12,195.26
1	TAXABLE	21						12,195.26



STATE OF NEW YORK  
 COUNTY - St Lawrence  
 SCHOOL - Massena 1  
 TOWN - Massena  
 SWIS - 405889

2 0 1 5 S C H O O L T A X R O L L  
 T A X A B L E SECTION OF THE ROLL - 1  
 OWNERS NAME SEQUENCE  
 UNIFORM PERCENT OF VALUE IS 100.00

PAGE 2518  
 VALUATION DATE-JUL 01, 2014  
 TAXABLE STATUS DATE-MAR 01, 2015

TAX MAP PARCEL NUMBER	PROPERTY LOCATION & CLASS	ASSESSMENT	EXEMPTION CODE-----	SCHOOL
CURRENT OWNERS NAME	SCHOOL DISTRICT	LAND	TAX DESCRIPTION	TAXABLE VALUE
CURRENT OWNERS ADDRESS	PARCEL SIZE/GRID COORD	TOTAL	SPECIAL DISTRICTS	TAX AMOUNT
*****				
11.001-1-5.1	355 Sh 37C		11.001-1-5.1	*****
Farbotnik Neil J	210 1 Family Res		ACCT 1-419- 9	BILL 6681
73 Main St	Massena 1 405801	8,700		1,281.89
Massena, NY 13662	355 SH 37c	70,500	Massena Central Sch	
	Residence One Family			
	FRNT 541.00 DPTH			
	ACRES 19.90			
	EAST-0387083 NRTH-1807365			
	DEED BOOK 2009 PG-19127			
	FULL MARKET VALUE	70,500		
			TOTAL TAX ---	1,281.89**
				DATE #1 09/30/15
				AMT DUE 1,281.89
*****				
10.012-2-3	509 Cr 46		10.012-2-3	*****
Farnsworth Danny K	270 Mfg housing - WTRFNT		ACCT 1-233- 4	BILL 6682
Farnsworth Virgil V	Massena 1 405801	16,000		523.67
36 Malby Ave	Trailer & Lot	28,800	Massena Central Sch	
Massena, NY 13662	FRNT 200.00 DPTH			
	ACRES 1.00			
	EAST-0381351 NRTH-1803565			
	DEED BOOK 2013 PG-8204			
	FULL MARKET VALUE	28,800		
			TOTAL TAX ---	523.67**
				DATE #1 09/30/15
				AMT DUE 523.67
*****				
6.003-1-3.12	141 Roosevelt Rd		6.003-1-3.12	*****
Farwell Colleen S	240 Rural res		ACCT 1-125- 4	BILL 6684
141 Roosevelt Rd	Massena 1 405801	35,200		2,472.87
Massena, NY 13662	Roosevelt Rd	136,000	Massena Central Sch	
	Residence One Family			
	ACRES 27.90 BANK8888209			
	EAST-0389226 NRTH-1809109			
	DEED BOOK 2010 PG-16270			
	FULL MARKET VALUE	136,000		
			TOTAL TAX ---	2,472.87**
				DATE #1 09/30/15
				AMT DUE 2,472.87
*****				
6.003-1-4	Roosevelt Rd		6.003-1-4	*****
Farwell Colleen S	314 Rural vac<10 - WTRFNT		ACCT 1-125- 4	BILL 6684
141 Roosevelt Rd	Massena 1 405801	12,300		223.65
Massena, NY 13662	FRNT 350.00 DPTH 1300.00	12,300	Massena Central Sch	
	EAST-0389940 NRTH-1809761			
	DEED BOOK 2011 PG-19625			
	FULL MARKET VALUE	12,300		
			TOTAL TAX ---	223.65**
				DATE #1 09/30/15
				AMT DUE 223.65
*****				



STATE OF NEW YORK  
 COUNTY - St Lawrence  
 SCHOOL - Massena 1  
 TOWN - Massena  
 SWIS - 405889

2 0 1 5 S C H O O L T A X R O L L  
 T A X A B L E SECTION OF THE ROLL - 1  
 OWNERS NAME SEQUENCE  
 UNIFORM PERCENT OF VALUE IS 100.00

PAGE 2519  
 VALUATION DATE-JUL 01, 2014  
 TAXABLE STATUS DATE-MAR 01, 2015

TAX MAP PARCEL NUMBER	PROPERTY LOCATION & CLASS	ASSESSMENT	EXEMPTION CODE-----	SCHOOL
CURRENT OWNERS NAME	SCHOOL DISTRICT	LAND	TAX DESCRIPTION	TAXABLE VALUE
CURRENT OWNERS ADDRESS	PARCEL SIZE/GRID COORD	TOTAL	SPECIAL DISTRICTS	TAX AMOUNT
*****				
10.004-3-12.2	Cr 46 314 Rural vac<10 - WTRFNT Massena 1 405801	12,000	Massena Central Sch	12,000
Faubert Michael				
Faubert Nancy	FRNT 150.00 DPTH 270.00	12,000		
183 County Route 46	EAST-0375537 NRTH-1798265			
Massena, NY 13662	DEED BOOK 1109 PG-562			
	FULL MARKET VALUE	12,000		
TOTAL TAX ---				218.19**
				DATE #1 09/30/15
				AMT DUE 218.19
*****				
10.004-3-13	183 Cr 46 210 1 Family Res - WTRFNT Massena 1 405801	20,000	Enhanced S 41834 Massena Central Sch	63,000
Faubert Michael				
183 County Route 46	River Lot	63,000		
Massena, NY 13662	Res W/gar-One Family FRNT 100.00 DPTH 292.00 EAST-0375637 NRTH-1798339 DEED BOOK 874 PG-00026 FULL MARKET VALUE	63,000		
TOTAL TAX ---				40.52**
				DATE #1 09/30/15
				AMT DUE 40.52
*****				
10.003-2-24.1	382 N Racquette River Rd 210 1 Family Res Massena 1 405801	15,400	Enhanced S 41834 Massena Central Sch	94,000
Faus Lawrence				
382 N Racquette River Rd	382 N Raquette Riv Rd	94,000		
Massena, NY 13662-3254	Lot Size 1.10 Acre Per/ Residence one Family FRNT 150.00 DPTH ACRES 1.10 EAST-0366665 NRTH-1795461 DEED BOOK 2004 PG-21332 FULL MARKET VALUE	94,000		
TOTAL TAX ---				604.19**
				DATE #1 09/30/15
				AMT DUE 604.19
*****				
10.012-1-6	N Racquette River Rd 311 Res vac land - WTRFNT Massena 1 405801	18,700	Massena Central Sch	18,700
Favreau Bertha				
986 N Racquette River Rd	FRNT 100.00 DPTH 169.00	18,700		
Massena, NY 13662	EAST-0379818 NRTH-1802587 DEED BOOK 2014 PG-12924 FULL MARKET VALUE	18,700		
TOTAL TAX ---				340.02**
				DATE #1 09/30/15
				AMT DUE 340.02
*****				

STATE OF NEW YORK  
 COUNTY - St Lawrence  
 SCHOOL - Massena 1  
 TOWN - Massena  
 SWIS - 405889

2 0 1 5 S C H O O L T A X R O L L  
 T A X A B L E SECTION OF THE ROLL - 1  
 OWNERS NAME SEQUENCE  
 UNIFORM PERCENT OF VALUE IS 100.00

PAGE 2520  
 VALUATION DATE-JUL 01, 2014  
 TAXABLE STATUS DATE-MAR 01, 2015

TAX MAP PARCEL NUMBER	PROPERTY LOCATION & CLASS	ASSESSMENT	EXEMPTION CODE-----	SCHOOL
CURRENT OWNERS NAME	SCHOOL DISTRICT	LAND	TAX DESCRIPTION	TAXABLE VALUE
CURRENT OWNERS ADDRESS	PARCEL SIZE/GRID COORD	TOTAL	SPECIAL DISTRICTS	TAX AMOUNT
*****				
10.012-1-7	986 N Racquette River Rd		Enhanced S 41834	10.012-1-7
Favreau Bertha	210 1 Family Res	18,700	Massena Central Sch	ACCT 1-172- 3
Favreau Jones J	Massena 1 405801	39,000		BILL 6689
986 N Racquette River Rd	Residence 1 Family			39,000
Massena, NY 13662-3247	FRNT 100.00 DPTH 132.00			709.13
	ACRES 0.31			
	EAST-0379756 NRTH-1802517			
	DEED BOOK 1075 PG-738			
	FULL MARKET VALUE	39,000		
			TOTAL TAX ---	0.00**
*****				
10.033-2-5	163 Trippany Rd		Basic Star 41854	10.033-2-5
Fayad Mary E	210 1 Family Res	15,200	Massena Central Sch	ACCT 1-172- 3
Decelles Norman	Massena 1 405801	164,000		BILL 6690
163 Trippany Rd	Murray Subdv			30,000
Massena, NY 13662	Phase 1 Lot # 1			2,981.99
	Residence One Family			
	FRNT 150.00 DPTH 210.00			
	BANK8888111			
	EAST-0373758 NRTH-1805696			
	DEED BOOK 2012 PG-888			
	FULL MARKET VALUE	164,000		
			TOTAL TAX ---	2,436.50**
			DATE #1	09/30/15
			AMT DUE	2,436.50
*****				
10.078-2-12	408 Cr 37		Basic Star 41854	10.078-2-12
Fenlong Gertrude	270 Mfg housing	12,200	Massena Central Sch	ACCT 1-560- 9
Fenlong Frances	Massena 1 405801	79,000		BILL 6691
408 County Route 37	408 CR 37			30,000
Massena, NY 13662	Manufactured Home Double			1,436.45
	FRNT 150.00 DPTH 225.00			
	EAST-0366496 NRTH-1793805			
	DEED BOOK 00972 PG-00514			
	FULL MARKET VALUE	79,000		
			TOTAL TAX ---	890.96**
			DATE #1	09/30/15
			AMT DUE	890.96
*****				
10.050-1-1	885 N Racquette River Rd		Enhanced S 41834	10.050-1-1
Fenton Gary	210 1 Family Res	10,900	Massena Central Sch	ACCT 1- 34- 1
Anna Mae	Massena 1 405801	78,000		BILL 6692
885 N Racquette River Rd	Beckstead Blair			65,300
Massena, NY 13662-3248	Road Rockhill			1,418.26
	Res-One Family			
	FRNT 215.00 DPTH			
	ACRES 0.50			
	EAST-0378134 NRTH-1800569			
	DEED BOOK 2002 PG-14008			
	FULL MARKET VALUE	78,000		
			TOTAL TAX ---	313.26**

DATE #1 09/30/15  
AMT DUE 313.26

\*\*\*\*\*

STATE OF NEW YORK  
 COUNTY - St Lawrence  
 SCHOOL - Massena 1  
 TOWN - Massena  
 SWIS - 405889

2 0 1 5 S C H O O L T A X R O L L  
 T A X A B L E SECTION OF THE ROLL - 1  
 OWNERS NAME SEQUENCE  
 UNIFORM PERCENT OF VALUE IS 100.00

PAGE 2521  
 VALUATION DATE-JUL 01, 2014  
 TAXABLE STATUS DATE-MAR 01, 2015

TAX MAP PARCEL NUMBER	PROPERTY LOCATION & CLASS	ASSESSMENT	EXEMPTION CODE-----	SCHOOL
CURRENT OWNERS NAME	SCHOOL DISTRICT	LAND	TAX DESCRIPTION	TAXABLE VALUE
CURRENT OWNERS ADDRESS	PARCEL SIZE/GRID COORD	TOTAL	SPECIAL DISTRICTS	TAX AMOUNT
*****				
10.050-1-2	Off N Racquette River Rd		10.050-1-2	*****
Fenton Gary	312 Vac w/imprv		ACCT 1- 34- 2	BILL 6693
Anna Mae	Massena 1 405801	1,100		29.09
885 N Racquette River Rd	Blair Blair	1,600		
Massena, NY 13662-3248	Road Rockhill			
	Vac Lot No Frontage			
	FRNT 159.00 DPTH			
	ACRES 0.34			
	EAST-0378101 NRTH-1800739			
	DEED BOOK 2002 PG-14008			
	FULL MARKET VALUE	1,600		
TOTAL TAX ---				29.09**
				DATE #1 09/30/15
				AMT DUE 29.09
*****				
10.008-1-35	1057 N Racquette River Rd		10.008-1-35	*****
Fenton Raymond J Jr	210 1 Family Res			BILL 6694
Fenton Carol A	Massena 1 405801	25,100	Basic Star 41854	30,000
1057 N Racquette River Rd	3/07 Split from Seaway T	264,800	Massena Central Sch	4,814.83
Massena, NY 13662	1057 N Racquette Riv Rd			
	Residence One Family			
	FRNT 3.40 DPTH			
	ACRES 3.40 BANK8888830			
	EAST-0380555 NRTH-1804255			
	DEED BOOK 2006 PG-17413			
	FULL MARKET VALUE	264,800		
TOTAL TAX ---				4,269.34**
				DATE #1 09/30/15
				AMT DUE 4,269.34
*****				
4.081-2-2	1560 Sh 131		4.081-2-2	*****
Ferro Domenick	270 Mfg housing		ACCT 1-519- 5	BILL 6695
1560 State Highway 131	Massena 1 405801	12,300		65,300
Massena, NY 13662	1560 SH 131	89,000	Enhanced S 41834	1,618.28
	RESIDENCE 1 FAMILY		Massena Central Sch	
	FRNT 100.00 DPTH 196.00			
	EAST-0349281 NRTH-1809268			
	DEED BOOK 2005 PG-16256			
	FULL MARKET VALUE	89,000		
TOTAL TAX ---				513.28**
				DATE #1 09/30/15
				AMT DUE 513.28
*****				

STATE OF NEW YORK  
 COUNTY - St Lawrence  
 SCHOOL - Massena 1  
 TOWN - Massena  
 SWIS - 405889

2 0 1 5 S C H O O L T A X R O L L  
 T A X A B L E SECTION OF THE ROLL - 1  
 OWNERS NAME SEQUENCE  
 UNIFORM PERCENT OF VALUE IS 100.00

PAGE 2522  
 VALUATION DATE-JUL 01, 2014  
 TAXABLE STATUS DATE-MAR 01, 2015

TAX MAP PARCEL NUMBER	PROPERTY LOCATION & CLASS	ASSESSMENT	EXEMPTION CODE-----	SCHOOL
CURRENT OWNERS NAME	SCHOOL DISTRICT	LAND	TAX DESCRIPTION	TAXABLE VALUE
CURRENT OWNERS ADDRESS	PARCEL SIZE/GRID COORD	TOTAL	SPECIAL DISTRICTS	TAX AMOUNT
*****				
16.036-1-7	2232 Sh 420		16.036-1-7	*****
Fetterly Jason P	210 1 Family Res		ACCT 1-523- 9	BILL 6696
21 Jenner Rd	Massena 1 405801	20,800		
Lisbon, NY 13658	Plot revised 5/2012 LDC	35,300		
	Res- 1 Family 1.42A (S)			
	FRNT 88.00 DPTH			
	ACRES 1.40			
	EAST-0357926 NRTH-1789292			
	DEED BOOK 2013 PG-6794			
	FULL MARKET VALUE	35,300		
			TOTAL TAX ---	641.86**
				DATE #1 09/30/15
				AMT DUE 641.86
*****				
16.036-1-8	2228 Sh 420		16.036-1-8	*****
Fetterly Jason P	210 1 Family Res		ACCT 1-135- 2	BILL 6697
21 Jenner Rd	Massena 1 405801	15,000		
Lisbon, NY 13658	Plot Revised 5/2012 LDC	16,000		
	not a survey description			
	Residence One Family			
	FRNT 55.00 DPTH			
	ACRES 1.20			
	EAST-0357924 NRTH-1789158			
	DEED BOOK 2006 PG-22127			
	FULL MARKET VALUE	16,000		
			TOTAL TAX ---	290.93**
				DATE #1 09/30/15
				AMT DUE 290.93
*****				
16.036-1-9	2230 Sh 420		16.036-1-9	*****
Fetterly Jason P	210 1 Family Res		ACCT 1-136- 3	BILL 6698
21 Jenner Rd	Massena 1 405801	3,900		
Lisbon, NY 13658	Plot Revised 5/2012 LDC	25,000		
	2230 SH 420			
	Residence One Family			
	FRNT 64.00 DPTH 108.00			
	EAST-0357735 NRTH-1789115			
	DEED BOOK 2005 PG-19946			
	FULL MARKET VALUE	25,000		
			TOTAL TAX ---	454.57**
				DATE #1 09/30/15
				AMT DUE 454.57
*****				

STATE OF NEW YORK  
 COUNTY - St Lawrence  
 SCHOOL - Massena 1  
 TOWN - Massena  
 SWIS - 405889

2 0 1 5 S C H O O L T A X R O L L  
 T A X A B L E SECTION OF THE ROLL - 1  
 OWNERS NAME SEQUENCE  
 UNIFORM PERCENT OF VALUE IS 100.00

PAGE 2523  
 VALUATION DATE-JUL 01, 2014  
 TAXABLE STATUS DATE-MAR 01, 2015

TAX MAP PARCEL NUMBER	PROPERTY LOCATION & CLASS	ASSESSMENT	EXEMPTION CODE-----	SCHOOL
CURRENT OWNERS NAME	SCHOOL DISTRICT	LAND	TAX DESCRIPTION	TAXABLE VALUE
CURRENT OWNERS ADDRESS	PARCEL SIZE/GRID COORD	TOTAL	SPECIAL DISTRICTS	TAX AMOUNT
*****				
16.035-4-9	2231 Sh 420			16.035-4-9 *****
Fetterly Kevin	210 1 Family Res		Basic Star 41854	ACCT 1-409- 6.1 BILL 6699
Fetterly Nancy	Massena 1 405801	25,300	Massena Central Sch	30,000
2231 State Highway 420	Res-One Family	57,000		1,036.42
Massena, NY 13662	FRNT 235.00 DPTH			
	ACRES 4.10			
	EAST-0357255 NRTH-1789025			
	DEED BOOK 1008 PG-00646			
	FULL MARKET VALUE	57,000		
TOTAL TAX ---				490.93**
				DATE #1 09/30/15
				AMT DUE 490.93
*****				
10.032-1-14.1	11 Shoreline Dr			10.032-1-14.1 *****
Fieldson John	210 1 Family Res - WTRFNT		Basic Star 41854	ACCT 1-123-1.11 BILL 6700
Fieldson Barbara	Massena 1 405801	53,800	Massena Central Sch	30,000
11 Shoreline Dr	Rivercrest Terrace Subdv	275,000		5,000.29
Massena, NY 13662	Phase Ii/lot Ii-1			
	Vacant Riverfront Lot			
	FRNT 120.00 DPTH 226.00			
	BANK8888830			
	EAST-0370257 NRTH-1805778			
	DEED BOOK 2005 PG-2453			
	FULL MARKET VALUE	275,000		
TOTAL TAX ---				4,454.80**
				DATE #1 09/30/15
				AMT DUE 4,454.80
*****				
10.004-3-39	141 Carey Rd			10.004-3-39 *****
Fifield Donald A	270 Mfg housing		Basic Star 41854	ACCT 1-579- 2 BILL 6701
141 Carey Rd	Massena 1 405801	9,100	Massena Central Sch	22,200
Massena, NY 13662	141 Carey Road	22,200		403.66
	Mobile Home & Lot			
	FRNT 100.00 DPTH 150.00			
	BANK8888295			
	EAST-0379578 NRTH-1796797			
	DEED BOOK 2009 PG-16152			
	FULL MARKET VALUE	22,200		
TOTAL TAX ---				0.00**
*****				



STATE OF NEW YORK  
 COUNTY - St Lawrence  
 SCHOOL - Massena 1  
 TOWN - Massena  
 SWIS - 405889

2 0 1 5 S C H O O L T A X R O L L  
 T A X A B L E SECTION OF THE ROLL - 1  
 OWNERS NAME SEQUENCE  
 UNIFORM PERCENT OF VALUE IS 100.00

TAX MAP PARCEL NUMBER	PROPERTY LOCATION & CLASS	ASSESSMENT	EXEMPTION CODE	SCHOOL
CURRENT OWNERS NAME	SCHOOL DISTRICT	LAND	TAX DESCRIPTION	TAXABLE VALUE
CURRENT OWNERS ADDRESS	PARCEL SIZE/GRID COORD	TOTAL	SPECIAL DISTRICTS	TAX AMOUNT
*****				
5.004-1-24.22	80 Kinnie Rd			5.004-1-24.22
Filer Carrol	270 Mfg housing		Basic Star 41854	ACCT 1-163- 6.23 BILL 6702
Filer Rose	Massena 1 405801	17,400	Massena Central Sch	30,000
80 Kinnie Rd	5.34A(D)	65,000		1,181.89
Massena, NY 13662	Haynes survey 5/1981			
	Dbl wide Mfg. residence			
	FRNT 280.00 DPTH			
	ACRES 4.90			
	EAST-0378407 NRTH-1813457			
	DEED BOOK 1082 PG-817			
	FULL MARKET VALUE	65,000		
			TOTAL TAX ---	636.40**
				DATE #1 09/30/15
				AMT DUE 636.40
*****				
10.012-7-12	376 Cr 46			10.012-7-12
Finnegan John	210 1 Family Res		Basic Star 41854	ACCT 1-302- 9.5 BILL 6703
Finnegan Tammy R	Massena 1 405801	18,300	Massena Central Sch	30,000
376 County Route 46	S Raquette Riv Rd	155,000		2,818.35
Massena, NY 13662	Residence One Family			
	FRNT 242.70 DPTH 300.00			
	EAST-0379696 NRTH-1800526			
	DEED BOOK 1108 PG-1017			
	FULL MARKET VALUE	155,000		
			TOTAL TAX ---	2,272.86**
				DATE #1 09/30/15
				AMT DUE 2,272.86
*****				
10.071-1-3	508 Cr 37			10.071-1-3
Fitzsimmons Steve	210 1 Family Res		Massena Central Sch	ACCT 1-178- 9 BILL 6704
Steve Fitzsimmons	Massena 1 405801	9,400		55,000
14 Brinkerhoff St Apt B4	508 CR 37	55,000		1,000.06
Plattsburgh, NY 12901-4504	Res 1 Fam Life U P. Fitzs			
	FRNT 100.03 DPTH 167.67			
	EAST-0368927 NRTH-1794498			
	DEED BOOK 2007 PG-8190			
	FULL MARKET VALUE	55,000		
			TOTAL TAX ---	1,000.06**
				DATE #1 09/30/15
				AMT DUE 1,000.06
*****				

STATE OF NEW YORK  
COUNTY - St Lawrence  
SCHOOL - Massena 1  
TOWN - Massena  
SWIS - 405889

2 0 1 5 S C H O O L T A X R O L L  
T A X A B L E SECTION OF THE ROLL - 1  
OWNERS NAME SEQUENCE  
UNIFORM PERCENT OF VALUE IS 100.00

PAGE 2525  
VALUATION DATE-JUL 01, 2014  
TAXABLE STATUS DATE-MAR 01, 2015

TAX MAP PARCEL NUMBER	PROPERTY LOCATION & CLASS	ASSESSMENT	EXEMPTION CODE-----	SCHOOL
CURRENT OWNERS NAME	SCHOOL DISTRICT	LAND	TAX DESCRIPTION	TAXABLE VALUE
CURRENT OWNERS ADDRESS	PARCEL SIZE/GRID COORD	TOTAL	SPECIAL DISTRICTS	TAX AMOUNT
*****				
10.012-6-3	372,374 Larue Rd			10.012-6-3
Fleury Emmett	210 1 Family Res		Enhanced S 41834	ACCT 1-179- 4
Fleury Kathleen	Massena 1 405801	11,100	Massena Central Sch	66,100
372 Larue Rd	Tlr	66,100		
Massena, NY 13662	FRNT 110.00 DPTH 400.00			
	EAST-0383634 NRTH-1803325			
	DEED BOOK 784 PG-00320			
	FULL MARKET VALUE	66,100		
			TOTAL TAX ---	96.89**
			DATE #1	09/30/15
			AMT DUE	96.89
*****				
10.004-2-2	264 Carey Rd			10.004-2-2
Fleury Ronald L	210 1 Family Res		Enhanced S 41834	ACCT 1-445- 5. 2
Heading Mary M	Massena 1 405801	10,200	Massena Central Sch	73,000
264 Carey Rd	264 Carey Rd	73,000		
Massena, NY 13662	Residence 1 Family			
	FRNT 100.00 DPTH 268.00			
	EAST-0380092 NRTH-1799748			
	DEED BOOK 2011 PG-16281			
	FULL MARKET VALUE	73,000		
			TOTAL TAX ---	222.35**
			DATE #1	09/30/15
			AMT DUE	222.35
*****				
10.032-1-7	6 Rivercrest Dr			10.032-1-7
Fleury Vance	210 1 Family Res - WTRFNT		Basic Star 41854	ACCT 1-123-1.10
Fleury Kathleen	Massena 1 405801	58,600	Massena Central Sch	326,000
6 Rivercrest Dr	Lot #9	326,000		
Massena, NY 13662-3227	Rivercrest Subdv			
	FRNT 144.00 DPTH 330.00			
	EAST-0369924 NRTH-1805559			
	DEED BOOK 1998 PG-16102			
	FULL MARKET VALUE	326,000		
			TOTAL TAX ---	5,382.13**
			DATE #1	09/30/15
			AMT DUE	5,382.13
*****				
10.003-2-7	613 N Racquette River Rd			10.003-2-7
Fleury Wayne	210 1 Family Res		Basic Star 41854	ACCT 1-214- 8
Fleury Anne M	Massena 1 405801	12,400	Massena Central Sch	75,000
613 N Racquette River Rd	613 N Racquette Riv R	75,000		
Massena, NY 13662-3250	One Family Residence			
	FRNT 100.00 DPTH 200.00			
	EAST-0371922 NRTH-1797936			
	DEED BOOK 992 PG-00533			
	FULL MARKET VALUE	75,000		
			TOTAL TAX ---	818.23**
			DATE #1	09/30/15
			AMT DUE	818.23
*****				



STATE OF NEW YORK  
 COUNTY - St Lawrence  
 SCHOOL - Massena 1  
 TOWN - Massena  
 SWIS - 405889

2 0 1 5 S C H O O L T A X R O L L  
 T A X A B L E SECTION OF THE ROLL - 1  
 OWNERS NAME SEQUENCE  
 UNIFORM PERCENT OF VALUE IS 100.00

PAGE 2526  
 VALUATION DATE-JUL 01, 2014  
 TAXABLE STATUS DATE-MAR 01, 2015

TAX MAP PARCEL NUMBER	PROPERTY LOCATION & CLASS	ASSESSMENT	EXEMPTION CODE-----	SCHOOL
CURRENT OWNERS NAME	SCHOOL DISTRICT	LAND	TAX DESCRIPTION	TAXABLE VALUE
CURRENT OWNERS ADDRESS	PARCEL SIZE/GRID COORD	TOTAL	SPECIAL DISTRICTS	TAX AMOUNT
*****				
10.032-2-4	43 Trippany Rd			10.032-2-4 *****
Fluery Vance	312 Vac w/imprv		Massena Central Sch	ACCT 1-479- 4 BILL 6709
6 Rivercrest Dr	Massena 1 405801	35,000		45,000 818.23
Massena, NY 13662	Trippany Road	45,000		
	Tavern-Restaurant-Barn			
	FRNT 140.00 DPTH 300.00			
	ACRES 1.00			
	EAST-0370573 NRTH-1805368			
	DEED BOOK 2011 PG-1625			
	FULL MARKET VALUE	45,000		
			TOTAL TAX ---	818.23**
				DATE #1 09/30/15
				AMT DUE 818.23
*****				
5.003-1-6.12	44 Donaghue Rd			5.003-1-6.12 *****
Ford Marcus E	210 1 Family Res		Basic Star 41854	ACCT 1-445- 8.16 BILL 6710
Ford Miranda J	Massena 1 405801	10,000	Massena Central Sch	30,000
44 Donaghue Rd	Created 08/2013	119,000		2,163.76
Massena, NY 13662	Maine Survey 7/2013 *S/I/			
	9.04A(D) 441x894			
	FRNT 441.00 DPTH 869.00			
	ACRES 8.80 BANK8888830			
	EAST-0371780 NRTH-1809737			
	DEED BOOK 2013 PG-13291			
	FULL MARKET VALUE	119,000		
			TOTAL TAX ---	1,618.27**
				DATE #1 09/30/15
				AMT DUE 1,618.27
*****				
10.001-1-25	Sh 37			10.001-1-25 *****
Forgues Realty, LLC	314 Rural vac<10		Massena Central Sch	ACCT 1-488- 7 BILL 6711
PO Box 832	Massena 1 405801	9,000		9,000 163.65
Malone, NY 12953	Located SH 37	9,000		
	Vacant Acreage			
	ACRES 4.30			
	EAST-0364369 NRTH-1803676			
	DEED BOOK 2013 PG-4300			
	FULL MARKET VALUE	9,000		
			TOTAL TAX ---	163.65**
				DATE #1 09/30/15
				AMT DUE 163.65
*****				

STATE OF NEW YORK  
 COUNTY - St Lawrence  
 SCHOOL - Massena 1  
 TOWN - Massena  
 SWIS - 405889

2 0 1 5 S C H O O L T A X R O L L  
 T A X A B L E SECTION OF THE ROLL - 1  
 OWNERS NAME SEQUENCE  
 UNIFORM PERCENT OF VALUE IS 100.00

PAGE 2527  
 VALUATION DATE-JUL 01, 2014  
 TAXABLE STATUS DATE-MAR 01, 2015

TAX MAP PARCEL NUMBER	PROPERTY LOCATION & CLASS	ASSESSMENT	EXEMPTION CODE-----	SCHOOL
CURRENT OWNERS NAME	SCHOOL DISTRICT	LAND	TAX DESCRIPTION	TAXABLE VALUE
CURRENT OWNERS ADDRESS	PARCEL SIZE/GRID COORD	TOTAL	SPECIAL DISTRICTS	TAX AMOUNT
*****				
17.001-1-6.11	831 Hammill Rd			17.001-1-6.11
Foster Michael A	210 1 Family Res		Basic Star 41854	ACCT 1-154- 6
Foster Dawn M	Massena 1 405801	15,000	Massena Central Sch	BILL 6712
831 Hammill Rd	Plot Revised 11/2011 JIM	101,000		30,000
Massena, NY 13662	***See notes***			1,836.47
	Excell Survey 10/2009			
	FRNT 300.00 DPTH			
	ACRES 1.20 BANK8888830			
	EAST-3822894 NRTH-0179380			
	DEED BOOK 2005 PG-8726			
	FULL MARKET VALUE	101,000		
			TOTAL TAX ---	1,290.98**
				DATE #1 09/30/15
				AMT DUE 1,290.98
*****				
9.001-4-3	268 Cr 43			9.001-4-3
Francia George	210 1 Family Res		Basic Star 41854	ACCT 1-193- 1
268 County Route 43	Massena 1 405801	18,000	Massena Central Sch	BILL 6713
Massena, NY 13662	268 CR 43	25,000		25,000
	Residence 1 Family			454.57
	ACRES 4.80			
	EAST-0346167 NRTH-1804371			
	DEED BOOK 2005 PG-15546			
	FULL MARKET VALUE	25,000		
			TOTAL TAX ---	0.00**
*****				
10.004-6-4	806 N Racquette River Rd			10.004-6-4
Francia Mark	210 1 Family Res - WTRFNT		Basic Star 41854	ACCT 1-144-9.21
Mary Lou	Massena 1 405801	25,000	Massena Central Sch	BILL 6714
806 N Racquette River Rd	806 N Racquette Riv R	163,000		30,000
Massena, NY 13662-3248	Residence 1 Fam & Barn			2,963.81
	FRNT 200.00 DPTH 290.00			
	ACRES 2.00			
	EAST-0376741 NRTH-1799156			
	DEED BOOK 1019 PG-01128			
	FULL MARKET VALUE	163,000		
			TOTAL TAX ---	2,418.32**
				DATE #1 09/30/15
				AMT DUE 2,418.32
*****				
6.065-2-1	479 Roosevelt Rd			6.065-2-1
Francis Deborah	411 Apartment		Massena Central Sch	ACCT 1-238- 8
Attn: Hotel Roosevelt	Massena 1 405801	13,400		BILL 6715
PO Box 133	479 Roosevelt Road	95,500		1,736.46
Roosevelttown, NY 13683	Roosevelt Hotel/Tavern			
	FRNT 208.00 DPTH			
	ACRES 1.00			
	EAST-0397451 NRTH-1812738			
	DEED BOOK 1060 PG-572			
	FULL MARKET VALUE	95,500		
			TOTAL TAX ---	1,736.46**

DATE #1 09/30/15  
AMT DUE 1,736.46

\*\*\*\*\*

STATE OF NEW YORK  
 COUNTY - St Lawrence  
 SCHOOL - Massena 1  
 TOWN - Massena  
 SWIS - 405889

2 0 1 5 S C H O O L T A X R O L L  
 T A X A B L E SECTION OF THE ROLL - 1  
 OWNERS NAME SEQUENCE  
 UNIFORM PERCENT OF VALUE IS 100.00

PAGE 2528  
 VALUATION DATE-JUL 01, 2014  
 TAXABLE STATUS DATE-MAR 01, 2015

TAX MAP PARCEL NUMBER	PROPERTY LOCATION & CLASS	ASSESSMENT	EXEMPTION CODE-----	SCHOOL
CURRENT OWNERS NAME	SCHOOL DISTRICT	LAND	TAX DESCRIPTION	TAXABLE VALUE
CURRENT OWNERS ADDRESS	PARCEL SIZE/GRID COORD	TOTAL	SPECIAL DISTRICTS	TAX AMOUNT
***** 11.001-1-2.2 *****				
11.001-1-2.2	297 Sh 37C			ACCT 1-225- 7. 2 BILL 6716
Francis Gary L	210 1 Family Res - WTRFNT		Basic Star 41854	30,000
PO Box 301	Massena 1 405801	17,000	Massena Central Sch	53,000
Roosevelttown, NY 13683	297 CR 37c	53,000		
	Basement /Lived In/ w/ Ri			
	FRNT 200.00 DPTH 620.00			
	ACRES 2.89			
	EAST-0385345 NRTH-1806728			
	DEED BOOK 1002 PG-00920			
	FULL MARKET VALUE	53,000		
			TOTAL TAX ---	418.20**
				DATE #1 09/30/15
				AMT DUE 418.20
***** 10.076-2-6 *****				
10.076-2-6	1195 Cr 37			ACCT 1-458- 2 BILL 6717
Francis Reginald E III	210 1 Family Res		Massena Central Sch	47,000
1195 County Route 37	Massena 1 405801	10,000		854.60
Massena, NY 13662	Residence-One Family	47,000		
	FRNT 100.00 DPTH 200.00			
	BANK8888830			
	EAST-0382969 NRTH-1793947			
	DEED BOOK 2011 PG-11020			
	FULL MARKET VALUE	47,000		
			TOTAL TAX ---	854.60**
				DATE #1 09/30/15
				AMT DUE 854.60
***** 10.045-1-17 *****				
10.045-1-17	9 Bucktown Rd			ACCT 1-304- 6 BILL 6718
Frank Edward N	270 Mfg housing		Massena Central Sch	46,300
Kells Emily E	Massena 1 405801	10,500		841.87
28 Cook St	Residence 1 Family	46,300		
Massena, NY 13662	FRNT 88.00 DPTH 125.00			
	EAST-0361845 NRTH-1800520			
	DEED BOOK 2007 PG-11627			
	FULL MARKET VALUE	46,300		
			TOTAL TAX ---	841.87**
				DATE #1 09/30/15
				AMT DUE 841.87
***** 10.026-3-11 *****				
10.026-3-11	30 S Grasse River Rd			ACCT 1-217- 4 BILL 6719
Fredenburg Stephanie A	210 1 Family Res		Basic Star 41854	30,000
30 S Grasse River Rd	Massena 1 405801	9,400	Massena Central Sch	71,000
Massena, NY 13662	Lot Genest Tr.	71,000		1,290.98
	So. Grass Rd.			
	Residence One Family			
	FRNT 75.00 DPTH 150.00			
	EAST-0377267 NRTH-1806504			
	DEED BOOK 2004 PG-22084			
	FULL MARKET VALUE	71,000		
			TOTAL TAX ---	745.49**
				DATE #1 09/30/15

\*\*\*\*\*



STATE OF NEW YORK  
 COUNTY - St Lawrence  
 SCHOOL - Massena 1  
 TOWN - Massena  
 SWIS - 405889

2 0 1 5 S C H O O L T A X R O L L  
 T A X A B L E SECTION OF THE ROLL - 1  
 OWNERS NAME SEQUENCE  
 UNIFORM PERCENT OF VALUE IS 100.00

PAGE 2529  
 VALUATION DATE-JUL 01, 2014  
 TAXABLE STATUS DATE-MAR 01, 2015

TAX MAP PARCEL NUMBER	PROPERTY LOCATION & CLASS	ASSESSMENT	EXEMPTION CODE-----	SCHOOL
CURRENT OWNERS NAME	SCHOOL DISTRICT	LAND	TAX DESCRIPTION	TAXABLE VALUE
CURRENT OWNERS ADDRESS	PARCEL SIZE/GRID COORD	TOTAL	SPECIAL DISTRICTS	TAX AMOUNT
*****				
10.026-3-6	20 S Grasse River Rd			10.026-3-6
Frederick Richard J	210 1 Family Res		Basic Star 41854	ACCT 1-348- 3
Frederick Andrea J	Massena 1 405801	9,400	Massena Central Sch	BILL 6720
20 S Grasse River Rd	S Grasse Riv Rd	97,000		30,000
Massena, NY 13662	Residence 1 Family W/pool			1,763.74
	FRNT 75.00 DPTH 150.00			
	EAST-0377087 NRTH-1806282			
	DEED BOOK 2014 PG-16571			
	FULL MARKET VALUE	97,000		
			TOTAL TAX ---	1,218.25**
			DATE #1	09/30/15
			AMT DUE	1,218.25
*****				
10.002-2-20.1	Trippany Rd			10.002-2-20.1
Fregoe Jerry E	322 Rural vac>10		Massena Central Sch	BILL 6721
Fregoe Darcie S	Massena 1 405801	26,500		481.85
30 Nightengale Ave	Location jTrippany Rd	26,500		
Massena, NY 13662	Vacant River Lot			
	Vac Lot W/ River Access			
	ACRES 17.80			
	EAST-0375839 NRTH-1807050			
	DEED BOOK 1999 PG-16850			
	FULL MARKET VALUE	26,500		
			TOTAL TAX ---	481.85**
			DATE #1	09/30/15
			AMT DUE	481.85
*****				
10.004-3-58	CR 37			10.004-3-58
Friedman Marc D	314 Rural vac<10		Massena Central Sch	BILL 6722
134 Lexington St Apt 3	Massena 1 405801	6,000		109.10
Woburn, MA 01801	Sub Lot (17) 5.30A	6,000		
	Riverview Estates			
	220x1023x220x1028			
	FRNT 220.00 DPTH 1023.00			
	ACRES 5.20			
	EAST-0374319 NRTH-1793889			
	DEED BOOK 2015 PG-6430			
	FULL MARKET VALUE	6,000		
			TOTAL TAX ---	109.10**
			DATE #1	09/30/15
			AMT DUE	109.10
*****				

STATE OF NEW YORK  
 COUNTY - St Lawrence  
 SCHOOL - Massena 1  
 TOWN - Massena  
 SWIS - 405889

2 0 1 5 S C H O O L T A X R O L L  
 T A X A B L E SECTION OF THE ROLL - 1  
 OWNERS NAME SEQUENCE  
 UNIFORM PERCENT OF VALUE IS 100.00

PAGE 2530  
 VALUATION DATE-JUL 01, 2014  
 TAXABLE STATUS DATE-MAR 01, 2015

TAX MAP PARCEL NUMBER	PROPERTY LOCATION & CLASS	ASSESSMENT	EXEMPTION CODE-----	SCHOOL
CURRENT OWNERS NAME	SCHOOL DISTRICT	LAND	TAX DESCRIPTION	TAXABLE VALUE
CURRENT OWNERS ADDRESS	PARCEL SIZE/GRID COORD	TOTAL	SPECIAL DISTRICTS	TAX AMOUNT
***** 10.003-3-42.111 *****				
10.003-3-42.111	Cr 37			ACCT 1-395- 9.11 BILL 6723
Friess Martin	231 Abandoned ag		Massena Central Sch	22,800 414.57
Friess Mandy	Massena 1 405801	22,800		
34 Alden St	Location CR 37	22,800		
Massena, NY 13662	Vacant Rural Acreage			
	ACRES 129.40			
	EAST-0368026 NRTH-1793192			
	DEED BOOK 2014 PG-12164			
	FULL MARKET VALUE	22,800		
			TOTAL TAX ---	414.57**
			DATE #1	09/30/15
			AMT DUE	414.57
***** 10.003-3-43.21 *****				
10.003-3-43.21	442 Cr 37			ACCT 1- 28- 3.2 BILL 6724
Friess Martin	210 1 Family Res		Massena Central Sch	22,700 412.75
Friess Mandy	Massena 1 405801	20,700		
33 Pleasant Dr	442 CR 37	22,700		
Norfolk, NY 13667	Res 1 Family W/ Garage			
	FRNT 269.00 DPTH			
	ACRES 5.00			
	EAST-0367465 NRTH-1793827			
	DEED BOOK 2014 PG-12164			
	FULL MARKET VALUE	22,700		
			TOTAL TAX ---	412.75**
			DATE #1	09/30/15
			AMT DUE	412.75
*****				

STATE OF NEW YORK  
 COUNTY - St Lawrence  
 SCHOOL - Massena 1  
 TOWN - Massena  
 SWIS - 405889

2 0 1 5 S C H O O L T A X R O L L  
 T A X A B L E SECTION OF THE ROLL - 1  
 N A M E S E C T I O N - F  
 UNIFORM PERCENT OF VALUE IS 100.00

PAGE 2531  
 VALUATION DATE-JUL 01, 2014  
 TAXABLE STATUS DATE-MAR 01, 2015  
 RPS155/V04/L015  
 CURRENT DATE 8/21/2015

\*\*\* S P E C I A L D I S T R I C T S U M M A R Y \*\*\*

CODE	DISTRICT NAME	TOTAL PARCELS	EXTENSION TYPE	EXTENSION VALUE	AD VALOREM VALUE	EXEMPT AMOUNT	TAXABLE VALUE	TOTAL TAX
------	---------------	---------------	----------------	-----------------	------------------	---------------	---------------	-----------

NO SPECIAL DISTRICTS AT THIS LEVEL

\*\*\* S C H O O L D I S T R I C T S U M M A R Y \*\*\*

CODE	DISTRICT NAME	TOTAL PARCELS	ASSESSED LAND	ASSESSED TOTAL	EXEMPT AMOUNT	TOTAL TAXABLE	TOTAL TAX
					----- STAR AMOUNT	----- STAR TAXABLE	
405801	Massena 1	44	756,800	3346,100		3,346,100	
					925,700	2,420,400	44,009.81
	S U B - T O T A L	44	756,800	3346,100		3,346,100	
	S U B - T O T A L (CONT)				925,700	2,420,400	44,009.81
	T O T A L	44	756,800	3346,100		3,346,100	
	T O T A L (CONT)				925,700	2,420,400	44,009.81

\*\*\* S Y S T E M C O D E S S U M M A R Y \*\*\*

NO SYSTEM EXEMPTIONS AT THIS LEVEL

\*\*\* E X E M P T I O N S U M M A R Y \*\*\*

CODE	DESCRIPTION	TOTAL PARCELS	SCHOOL
41834	Enhanced S	7	428,500
41854	Basic Star	17	497,200
	T O T A L	24	925,700

STATE OF NEW YORK  
 COUNTY - St Lawrence  
 SCHOOL - Massena 1  
 TOWN - Massena  
 SWIS - 405889

2 0 1 5 S C H O O L T A X R O L L  
 T A X A B L E SECTION OF THE ROLL - 1  
 N A M E S E C T I O N - F  
 UNIFORM PERCENT OF VALUE IS 100.00

PAGE 2532  
 VALUATION DATE-JUL 01, 2014  
 TAXABLE STATUS DATE-MAR 01, 2015  
 RPS155/V04/L015  
 CURRENT DATE 8/21/2015

\*\*\* G R A N D T O T A L S \*\*\*

ROLL SEC	DESCRIPTION	TOTAL PARCELS	ASSESSED LAND	ASSESSED TOTAL	EXEMPT AMOUNT ----- STAR AMOUNT	TOTAL TAXABLE ----- STAR TAXABLE	TAX RATE	TOTAL TAX
	Massena Central Sc		756,800	3346,100		3,346,100		
	SPEC DIST TAXES				925,700	2,420,400		44,009.81
1	TAXABLE	44						44,009.81

STATE OF NEW YORK  
 COUNTY - St Lawrence  
 SCHOOL - Massena 1  
 TOWN - Massena  
 SWIS - 405889

2 0 1 5 S C H O O L T A X R O L L  
 T A X A B L E SECTION OF THE ROLL - 1  
 OWNERS NAME SEQUENCE  
 UNIFORM PERCENT OF VALUE IS 100.00

PAGE 2533  
 VALUATION DATE-JUL 01, 2014  
 TAXABLE STATUS DATE-MAR 01, 2015

TAX MAP PARCEL NUMBER	PROPERTY LOCATION & CLASS	ASSESSMENT	EXEMPTION CODE-----	SCHOOL
CURRENT OWNERS NAME	SCHOOL DISTRICT	LAND	TAX DESCRIPTION	TAXABLE VALUE
CURRENT OWNERS ADDRESS	PARCEL SIZE/GRID COORD	TOTAL	SPECIAL DISTRICTS	TAX AMOUNT
***** 10.024-3-4 *****				
10.024-3-4	28 Cr 42 A			ACCT 1-389-7.3
Gabor Theresa D	210 1 Family Res		Massena Central Sch	85,000
28 County Route 42 Ext	Massena 1 405801	17,600		
Massena, NY 13662	Residence One Family	85,000		
	FRNT 200.00 DPTH			
	ACRES 1.10 BANK8888111			
	EAST-0371496 NRTH-1806019			
	DEED BOOK 2011 PG-967			
	FULL MARKET VALUE	85,000		
			TOTAL TAX ---	1,545.54**
				DATE #1 09/30/15
				AMT DUE 1,545.54
***** 6.065-1-1 *****				
6.065-1-1	439 Roosevelt Rd			ACCT 1-192- 1
Gabri Alexander (LU)	210 1 Family Res		Massena Central Sch	45,000
PO Box 110	Massena 1 405801	10,100		
Rooseveltown, NY 13683-0110	439 Roosevelt Rd	45,000		
	Residence 1 Fam W/ Garage			
	FRNT 99.00 DPTH 240.00			
	EAST-0396576 NRTH-1812286			
	DEED BOOK 2014 PG-16327			
	FULL MARKET VALUE	45,000		
			TOTAL TAX ---	818.23**
				DATE #1 09/30/15
				AMT DUE 818.23
***** 6.065-1-2 *****				
6.065-1-2	Roosevelt Rd			ACCT 1-553- 3
Gabri Alexander (LU)	312 Vac w/imprv		Massena Central Sch	15,000
PO Box 110	Massena 1 405801	14,300		
Rooseveltown, NY 13683-0110	Parcels combined 09/04	15,000		
	Roosevelt Rd			
	Vacant Lot			
	FRNT 86.00 DPTH 228.00			
	EAST-0396637 NRTH-1812313			
	DEED BOOK 2014 PG-16327			
	FULL MARKET VALUE	15,000		
			TOTAL TAX ---	272.74**
				DATE #1 09/30/15
				AMT DUE 272.74
***** 5.083-2-5 *****				
5.083-2-5	175 S Grasse River Rd			ACCT 1-290- 6. 2
Gabri Alexander (LU) A	260 Seasonal res - WTRFNT		Massena Central Sch	33,000
Gabri Stephen	Massena 1 405801	17,000		
PO Box 110	SEASONAL CAMP	33,000		
Rooseveltown, NY 13683	OFF S GRASSE RIV RD /PVT			
	SEASONAL CAMP W/RIVER USE			
	FRNT 45.00 DPTH 116.00			
	EAST-0379695 NRTH-1809418			
	DEED BOOK 2004 PG-17836			
	FULL MARKET VALUE	33,000		
			TOTAL TAX ---	600.03**

DATE #1 09/30/15  
AMT DUE 600.03

\*\*\*\*\*

STATE OF NEW YORK  
 COUNTY - St Lawrence  
 SCHOOL - Massena 1  
 TOWN - Massena  
 SWIS - 405889

2 0 1 5 S C H O O L T A X R O L L  
 T A X A B L E SECTION OF THE ROLL - 1  
 OWNERS NAME SEQUENCE  
 UNIFORM PERCENT OF VALUE IS 100.00

PAGE 2534  
 VALUATION DATE-JUL 01, 2014  
 TAXABLE STATUS DATE-MAR 01, 2015

TAX MAP PARCEL NUMBER	PROPERTY LOCATION & CLASS	ASSESSMENT	EXEMPTION CODE-----	SCHOOL
CURRENT OWNERS NAME	SCHOOL DISTRICT	LAND	TAX DESCRIPTION	TAXABLE VALUE
CURRENT OWNERS ADDRESS	PARCEL SIZE/GRID COORD	TOTAL	SPECIAL DISTRICTS	TAX AMOUNT
***** 10.008-4-31 *****				
10.008-4-31	396 Larue Rd			ACCT 1-300- 6 BILL 6729
Gabri John F	270 Mfg housing		Basic Star 41854	30,000
King Leanne C	Massena 1 405801	10,000	Massena Central Sch	54,000 981.88
PO Box 887	396 Larue Rd	54,000		
Rooseveltown, NY 13683	Res-One Family			
	FRNT 100.00 DPTH 200.00			
	EAST-0383502 NRTH-1804025			
	DEED BOOK 1999 PG-13458			
	FULL MARKET VALUE	54,000		
			TOTAL TAX ---	436.39**
			DATE #1	09/30/15
			AMT DUE	436.39
***** 6.078-1-1 *****				
6.078-1-1	74 Roosevelt Rd			ACCT 1-224- 8 BILL 6730
Gabri Richard	210 1 Family Res		Massena Central Sch	58,000 1,054.61
2417 Legay St	Massena 1 405801	12,200		
Cocoa, FL 32926	Log Home	58,000		
	74 Roosevelt Rd			
	Residence/ Log Const. /1			
PRIOR OWNER ON 3/01/2015	ACRES 0.74			
Gabri Richard	EAST-0388379 NRTH-1808043			
	DEED BOOK 2011 PG-15637			
	FULL MARKET VALUE	58,000		
			TOTAL TAX ---	1,054.61**
			DATE #1	09/30/15
			AMT DUE	1,054.61
***** 6.078-1-14 *****				
6.078-1-14	68 Roosevelt Rd			BILL 6731
Gabri Timothy	210 1 Family Res		Basic Star 41854	30,000
68 Roosevelt Rd	Massena 1 405801	13,300	Massena Central Sch	112,000 2,036.48
Massena, NY 13662	68 ROOSEVELT RD	112,000		
	RES 1 FAM W/DETGAR/APT/OV			
	ACRES 1.52			
	EAST-0388281 NRTH-1807946			
	DEED BOOK 2001 PG-17587			
	FULL MARKET VALUE	112,000		
			TOTAL TAX ---	1,490.99**
			DATE #1	09/30/15
			AMT DUE	1,490.99
***** 11.001-1-56.1 *****				
11.001-1-56.1	Roosevelt Rd			BILL 6732
Gabri William	322 Rural vac>10		Massena Central Sch	14,200 258.20
67 Roosevelt Rd	Massena 1 405801	14,200		
Massena, NY 13662	split 9/2013 LDC	14,200		
	16.27A(C) W/C/T survey			
	****see notes****			
	FRNT 1239.00 DPTH			
	ACRES 14.50			
	EAST-0387563 NRTH-1807595			
	DEED BOOK 2000 PG-12906			
	FULL MARKET VALUE	14,200		

TOTAL TAX ---

258.20\*\*

DATE #1 09/30/15

AMT DUE 258.20

\*\*\*\*\*



STATE OF NEW YORK  
 COUNTY - St Lawrence  
 SCHOOL - Massena 1  
 TOWN - Massena  
 SWIS - 405889

2 0 1 5 S C H O O L T A X R O L L  
 T A X A B L E SECTION OF THE ROLL - 1  
 OWNERS NAME SEQUENCE  
 UNIFORM PERCENT OF VALUE IS 100.00

PAGE 2535  
 VALUATION DATE-JUL 01, 2014  
 TAXABLE STATUS DATE-MAR 01, 2015

TAX MAP PARCEL NUMBER	PROPERTY LOCATION & CLASS	ASSESSMENT	EXEMPTION CODE-----	SCHOOL
CURRENT OWNERS NAME	SCHOOL DISTRICT	LAND	TAX DESCRIPTION	TAXABLE VALUE
CURRENT OWNERS ADDRESS	PARCEL SIZE/GRID COORD	TOTAL	SPECIAL DISTRICTS	TAX AMOUNT
***** 6.078-2-1.1 *****				
6.078-2-1.1	67 Roosevelt Rd			BILL 6733
Gabri William P	210 1 Family Res - WTRFNT		Basic Star 41854	30,000
67 Roosevelt Rd	Massena 1 405801	66,100	Massena Central Sch	80,700
Massena, NY 13662	Parcels combined 9/2013 L	80,700		1,467.36
	Seeger Survey			
	1.85A(D) W/20' R O W			
	FRNT 252.00 DPTH 322.00			
	ACRES 1.90			
	EAST-0387533 NRTH-1808150			
	DEED BOOK 2013 PG-15666			
	FULL MARKET VALUE	80,700		
			TOTAL TAX ---	921.87**
				DATE #1 09/30/15
				AMT DUE 921.87
***** 9.001-4-6 *****				
9.001-4-6	260 Cr 43			ACCT 1- 67- 6 BILL 6734
Gagne Tammy	210 1 Family Res		Basic Star 41854	30,000
260 Cr 43	Massena 1 405801	12,600	Massena Central Sch	60,000
Massena, NY 13662	Tw n Line Rd	60,000		1,090.97
	Residence One Family			
	FRNT 98.00 DPTH 300.00			
	EAST-0346036 NRTH-1803948			
	DEED BOOK 2015 PG-1850			
	FULL MARKET VALUE	60,000		
			TOTAL TAX ---	545.48**
				DATE #1 09/30/15
				AMT DUE 545.48
***** 10.004-2-25.1 *****				
10.004-2-25.1	Carey Rd			ACCT 1-479- 7 BILL 6735
Gagnon Linda A	105 Vac farmland		Massena Central Sch	2,100
1105 County Route 37	Massena 1 405801	2,100		38.18
Massena, NY 13662	split 08/04	2,100		
	Vacant Lot			
	218x1043x218x1041			
	FRNT 218.00 DPTH 1040.00			
	ACRES 5.20			
	EAST-0379635 NRTH-1793780			
	DEED BOOK 2012 PG-14878			
	FULL MARKET VALUE	2,100		
			TOTAL TAX ---	38.18**
				DATE #1 09/30/15
				AMT DUE 38.18
*****				

STATE OF NEW YORK  
 COUNTY - St Lawrence  
 SCHOOL - Massena 1  
 TOWN - Massena  
 SWIS - 405889

2 0 1 5 S C H O O L T A X R O L L  
 T A X A B L E SECTION OF THE ROLL - 1  
 OWNERS NAME SEQUENCE  
 UNIFORM PERCENT OF VALUE IS 100.00

PAGE 2536  
 VALUATION DATE-JUL 01, 2014  
 TAXABLE STATUS DATE-MAR 01, 2015

TAX MAP PARCEL NUMBER	PROPERTY LOCATION & CLASS	ASSESSMENT	EXEMPTION CODE-----	SCHOOL
CURRENT OWNERS NAME	SCHOOL DISTRICT	LAND	TAX DESCRIPTION	TAXABLE VALUE
CURRENT OWNERS ADDRESS	PARCEL SIZE/GRID COORD	TOTAL	SPECIAL DISTRICTS	TAX AMOUNT
*****				
10.004-2-25.3	Carey Rd 314 Rural vac<10		Massena Central Sch	10,500
Gagnon Linda A	Massena 1 405801	10,500		
1105 County Route 37	FRNT 218.00 DPTH 1040.00	10,500		
Massena, NY 13662	ACRES 5.20 EAST-0379658 NRTH-1793589 DEED BOOK 2012 PG-14878 FULL MARKET VALUE	10,500		
TOTAL TAX ---				190.92**
				DATE #1 09/30/15
				AMT DUE 190.92
*****				
10.004-2-24.11	1105 Cr 37 112 Dairy farm		Basic Star 41854	107,000
Gagnon Roland	Massena 1 405801	39,100	Massena Central Sch	107,000
Gagnon Linda	1105 CR 37	107,000		
1105 County Route 37	Gagnon Dairy Farm			
Massena, NY 13662	Farm & Residence FRNT 1385.00 DPTH ACRES 71.50 EAST-0380931 NRTH-1794734 DEED BOOK 998 PG-00645 FULL MARKET VALUE	107,000		
TOTAL TAX ---				1,400.08**
				DATE #1 09/30/15
				AMT DUE 1,400.08
*****				
10.032-4-2.2	100 Trippany Rd 314 Rural vac<10		Massena Central Sch	18,500
Gambill Sean	Massena 1 405801	18,500		
Gambill Irene	Created 5/15	18,500		
PO Box 804	WCT survey			
Hogansburg, NY 13566	3.14A(D) FRNT 346.00 DPTH 394.00 ACRES 3.10 EAST-0372104 NRTH-1805163 DEED BOOK 2012 PG-6116 FULL MARKET VALUE	18,500		
TOTAL TAX ---				336.38**
				DATE #1 09/30/15
				AMT DUE 336.38
*****				

STATE OF NEW YORK  
 COUNTY - St Lawrence  
 SCHOOL - Massena 1  
 TOWN - Massena  
 SWIS - 405889

2 0 1 5 S C H O O L T A X R O L L  
 T A X A B L E SECTION OF THE ROLL - 1  
 OWNERS NAME SEQUENCE  
 UNIFORM PERCENT OF VALUE IS 100.00

TAX MAP PARCEL NUMBER	PROPERTY LOCATION & CLASS	ASSESSMENT	EXEMPTION CODE-----	SCHOOL
CURRENT OWNERS NAME	SCHOOL DISTRICT	LAND	TAX DESCRIPTION	TAXABLE VALUE
CURRENT OWNERS ADDRESS	PARCEL SIZE/GRID COORD	TOTAL	SPECIAL DISTRICTS	TAX AMOUNT
***** 10.008-4-16 *****				
10.008-4-16	427 Larue Rd			ACCT 1-525- 1
Gambill William	270 Mfg housing		Massena Central Sch	20,000
Gambill Irene	Massena 1 405801	10,000		
PO Box 804	427 Larue Rd	20,000		
Hogansburg, NY 13655	1 Family Mobile Home			
	FRNT 122.50 DPTH 147.00			
	EAST-0383187 NRTH-1804739			
	DEED BOOK 1010 PG-00937			
	FULL MARKET VALUE	20,000		
TOTAL TAX ---				363.66**
				DATE #1 09/30/15
				AMT DUE 363.66
***** 5.004-1-8 *****				
5.004-1-8	Kinnie Rd			ACCT 1-498- 7
Garceau Sharon	321 Abandoned ag		Massena Central Sch	4,300
161 Kinnie Rd	Massena 1 405801	4,300		
Massena, NY 13662	Located East Side Kinn	4,300		
	Vacant Acreage			
	ACRES 17.10			
	EAST-0377306 NRTH-1814015			
	DEED BOOK 1102 PG-558			
	FULL MARKET VALUE	4,300		
TOTAL TAX ---				78.19**
				DATE #1 09/30/15
				AMT DUE 78.19
***** 5.004-1-9 *****				
5.004-1-9	Off Kinnie Rd			ACCT 1-498- 5
Garceau Sharon	321 Abandoned ag		Massena Central Sch	4,600
161 Kinnie Rd	Massena 1 405801	4,600		
Massena, NY 13662	Located East off Kinnie	4,600		
	Vacant Acreage			
	ACRES 18.30			
	EAST-0377002 NRTH-1814910			
	DEED BOOK 1083 PG-297			
	FULL MARKET VALUE	4,600		
TOTAL TAX ---				83.64**
				DATE #1 09/30/15
				AMT DUE 83.64
***** 5.004-1-11 *****				
5.004-1-11	Kinnie Rd			ACCT 1-518- 3
Garceau Sharon	323 Vacant rural		Massena Central Sch	4,500
161 Kinnie Rd	Massena 1 405801	4,500		
Massena, NY 13662	Located E Side of Kinni	4,500		
	Vacant Lot			
	FRNT 100.00 DPTH 300.00			
	EAST-0377595 NRTH-1815104			
	DEED BOOK 2002 PG-1590			
	FULL MARKET VALUE	4,500		
TOTAL TAX ---				81.82**
				DATE #1 09/30/15
				AMT DUE 81.82

\*\*\*\*\*

STATE OF NEW YORK  
 COUNTY - St Lawrence  
 SCHOOL - Massena 1  
 TOWN - Massena  
 SWIS - 405889

2 0 1 5 S C H O O L T A X R O L L  
 T A X A B L E SECTION OF THE ROLL - 1  
 OWNERS NAME SEQUENCE  
 UNIFORM PERCENT OF VALUE IS 100.00

TAX MAP PARCEL NUMBER	PROPERTY LOCATION & CLASS	ASSESSMENT	EXEMPTION CODE-----	SCHOOL
CURRENT OWNERS NAME	SCHOOL DISTRICT	LAND	TAX DESCRIPTION	TAXABLE VALUE
CURRENT OWNERS ADDRESS	PARCEL SIZE/GRID COORD	TOTAL	SPECIAL DISTRICTS	TAX AMOUNT
*****				
5.004-1-12	Kinnie Rd 314 Rural vac<10		Massena Central Sch	5.004-1-12 ACCT 1-498- 6
Garceau Sharon	Massena 1 405801	1,300		BILL 6743
161 Kinnie Rd	Located E Side of Kinni	1,300		
Massena, NY 13662	Vacant Lot			
	FRNT 75.00 DPTH 300.00			
	EAST-0377579 NRTH-1815195			
	DEED BOOK 1083 PG-295			
	FULL MARKET VALUE	1,300		
			TOTAL TAX ---	23.64**
			DATE #1	09/30/15
			AMT DUE	23.64
*****				
5.004-1-13	161 Kinnie Rd 210 1 Family Res		Enhanced S 41834	5.004-1-13 ACCT 1-576- 2
Garceau Sharon	Massena 1 405801	16,600	Massena Central Sch	BILL 6744
161 Kinnie Rd	161 Kinnie Road	80,600		65,300
Massena, NY 13662	Res one Family W Star Ex			1,465.54
	FRNT 225.00 DPTH 300.00			
	ACRES 1.50			
	EAST-0377559 NRTH-1815332			
	DEED BOOK 1000 PG-00305			
	FULL MARKET VALUE	80,600		
			TOTAL TAX ---	360.54**
			DATE #1	09/30/15
			AMT DUE	360.54
*****				
5.004-1-14	Kinnie Rd 314 Rural vac<10		Massena Central Sch	5.004-1-14 ACCT 1-488- 3
Garceau Sharon	Massena 1 405801	7,000		BILL 6745
161 Kinnie Rd	Located E side of Kinnie	7,000		
Massena, NY 13662	Vacant Lot			
	FRNT 300.00 DPTH 300.00			
	ACRES 2.10			
	EAST-0377619 NRTH-1814901			
	DEED BOOK 1059 PG-597			
	FULL MARKET VALUE	7,000		
			TOTAL TAX ---	127.28**
			DATE #1	09/30/15
			AMT DUE	127.28
*****				

STATE OF NEW YORK  
 COUNTY - St Lawrence  
 SCHOOL - Massena 1  
 TOWN - Massena  
 SWIS - 405889

2 0 1 5 S C H O O L T A X R O L L  
 T A X A B L E SECTION OF THE ROLL - 1  
 OWNERS NAME SEQUENCE  
 UNIFORM PERCENT OF VALUE IS 100.00

PAGE 2539  
 VALUATION DATE-JUL 01, 2014  
 TAXABLE STATUS DATE-MAR 01, 2015

TAX MAP PARCEL NUMBER	PROPERTY LOCATION & CLASS	ASSESSMENT	EXEMPTION CODE-----	SCHOOL
CURRENT OWNERS NAME	SCHOOL DISTRICT	LAND	TAX DESCRIPTION	TAXABLE VALUE
CURRENT OWNERS ADDRESS	PARCEL SIZE/GRID COORD	TOTAL	SPECIAL DISTRICTS	TAX AMOUNT
***** 10.003-2-8 *****				
10.003-2-8	609 N Racquette River Rd			ACCT 1-257- 3
Gardner James A II	210 1 Family Res		Enhanced S 41834	BILL 6746
Gardner Susan C	Massena 1 405801	14,200	Massena Central Sch	65,300
609 North Racquette River Rd	609 N Racquette Riv R	81,000		1,472.81
Massena, NY 13662	Residence One Family			
	FRNT 130.00 DPTH 200.00			
	BANK8888209			
	EAST-0371816 NRTH-1797901			
	DEED BOOK 2011 PG-16723			
	FULL MARKET VALUE	81,000		
			TOTAL TAX ---	367.81**
				DATE #1 09/30/15
				AMT DUE 367.81
***** 10.077-3-1 *****				
10.077-3-1	217 CR 37			ACCT 1-429- 1
Garlach Jeffrey	449 Other Storag		Massena Central Sch	BILL 6747
36 George St Apt A	Massena 1 405801	4,500		1,181.89
Massena, NY 13662-1046	Part of Lot # 32	65,000		
	217 CR 37			
	Warehouse - Storage Build			
	FRNT 350.00 DPTH			
	ACRES 3.30 BANK8888150			
	EAST-0361716 NRTH-1792862			
	DEED BOOK 2011 PG-16952			
	FULL MARKET VALUE	65,000		
			TOTAL TAX ---	1,181.89**
				DATE #1 09/30/15
				AMT DUE 1,181.89
***** 10.077-3-3 *****				
10.077-3-3	Cr 37			BILL 6748
Garlach Jeffrey	314 Rural vac<10		Massena Central Sch	90.91
36 George St Apt A	Massena 1 405801	5,000		
Massena, NY 13662-1046	ACRES 3.30	5,000		
	EAST-0361367 NRTH-1792769			
	DEED BOOK 2011 PG-16953			
	FULL MARKET VALUE	5,000		
			TOTAL TAX ---	90.91**
				DATE #1 09/30/15
				AMT DUE 90.91

STATE OF NEW YORK  
 COUNTY - St Lawrence  
 SCHOOL - Massena 1  
 TOWN - Massena  
 SWIS - 405889

2 0 1 5 S C H O O L T A X R O L L  
 T A X A B L E SECTION OF THE ROLL - 1  
 OWNERS NAME SEQUENCE  
 UNIFORM PERCENT OF VALUE IS 100.00

PAGE 2540  
 VALUATION DATE-JUL 01, 2014  
 TAXABLE STATUS DATE-MAR 01, 2015

TAX MAP PARCEL NUMBER	PROPERTY LOCATION & CLASS	ASSESSMENT	EXEMPTION CODE-----	SCHOOL
CURRENT OWNERS NAME	SCHOOL DISTRICT	LAND	TAX DESCRIPTION	TAXABLE VALUE
CURRENT OWNERS ADDRESS	PARCEL SIZE/GRID COORD	TOTAL	SPECIAL DISTRICTS	TAX AMOUNT
*****				
10.032-3-2	3 Meadow View Ln			10.032-3-2 *****
Garrant Rebecca K	210 1 Family Res		Basic Star 41854	BILL 6749
3 Meadow View Ln	Massena 1 405801	29,300	Massena Central Sch	30,000
Massena, NY 13662	Rivercrest Terr Phase 3	134,000		2,436.51
	Subdv Lot 111-5			
	Phase 3 Lot No 5 Vacant			
	FRNT 120.00 DPTH 242.00			
	ACRES 0.54			
	EAST-0371238 NRTH-1805794			
	DEED BOOK 2007 PG-5392			
	FULL MARKET VALUE	134,000		
			TOTAL TAX ---	1,891.02**
				DATE #1 09/30/15
				AMT DUE 1,891.02
*****				
10.004-2-3.221	222 Carey Rd			10.004-2-3.221 *****
Gary Ricky	210 1 Family Res		Basic Star 41854	BILL 6750
222 Carey Rd	Massena 1 405801	15,100	Massena Central Sch	30,000
Massena, NY 13662	parcels combined 03/05	81,000		1,472.81
	263x302x261x302			
	Vacant Lot			
	FRNT 263.00 DPTH 302.00			
	ACRES 1.80			
	EAST-0380031 NRTH-1798656			
	DEED BOOK 2005 PG-11183			
	FULL MARKET VALUE	81,000		
			TOTAL TAX ---	927.32**
				DATE #1 09/30/15
				AMT DUE 927.32
*****				
6.003-1-17	282 Hall Rd			6.003-1-17 *****
Gavin Thomas	270 Mfg housing		Massena Central Sch	ACCT 1- 15- 2 BILL 6751
Gavin Angela	Massena 1 405801	8,600		24,000 436.39
282 Hall Rd	202 Hall Cr Road	24,000		
Massena, NY 13662	Manufactured Home			
	FRNT 175.00 DPTH 150.00			
	EAST-0394842 NRTH-1810818			
	DEED BOOK 1112 PG-1058			
	FULL MARKET VALUE	24,000		
			TOTAL TAX ---	436.39**
				DATE #1 09/30/15
				AMT DUE 436.39
*****				

STATE OF NEW YORK  
 COUNTY - St Lawrence  
 SCHOOL - Massena 1  
 TOWN - Massena  
 SWIS - 405889

2 0 1 5 S C H O O L T A X R O L L  
 T A X A B L E SECTION OF THE ROLL - 1  
 OWNERS NAME SEQUENCE  
 UNIFORM PERCENT OF VALUE IS 100.00

PAGE 2541  
 VALUATION DATE-JUL 01, 2014  
 TAXABLE STATUS DATE-MAR 01, 2015

TAX MAP PARCEL NUMBER	PROPERTY LOCATION & CLASS	ASSESSMENT	EXEMPTION CODE-----	SCHOOL
CURRENT OWNERS NAME	SCHOOL DISTRICT	LAND	TAX DESCRIPTION	TAXABLE VALUE
CURRENT OWNERS ADDRESS	PARCEL SIZE/GRID COORD	TOTAL	SPECIAL DISTRICTS	TAX AMOUNT
*****				
6.003-1-25.2	Roosevelt Rd 311 Res vac land		Massena Central Sch	16,000
Gavin Thomas G	Massena 1 405801	16,000		
Gavin Angela	Roosevelt Rd	16,000		
282 Hall Rd	Vacant Unimproved Lot			
Massena, NY 13662	FRNT 175.00 DPTH 225.00			
	EAST-0393831 NRTH-1810605			
	DEED BOOK 1999 PG-23340			
	FULL MARKET VALUE	16,000		
			TOTAL TAX ---	290.93**
			DATE #1	09/30/15
			AMT DUE	290.93
*****				
4.080-1-13	44,46 Old River Rd 280 Res Multiple - WTRFNT		Massena Central Sch	270,000
Gero Francis	Massena 1 405801	184,100		
Gero Beatrice	Plot revised 4/2013	270,000		
46 Old River Rd	1.80A(D) ***S/I/F***			
Massena, NY 13662	58x27x175x27x64x47x328xVA			
	FRNT 58.00 DPTH			
	ACRES 1.81			
	EAST-0348102 NRTH-1809592			
	DEED BOOK 2002 PG-19997			
	FULL MARKET VALUE	270,000		
			TOTAL TAX ---	4,909.38**
			DATE #1	09/30/15
			AMT DUE	4,909.38
*****				
5.003-1-27.31	Horton Rd 314 Rural vac<10		Massena Central Sch	2,900
Ghostlaw John	Massena 1 405801	2,900		
Ghostlaw Lillian	Horton Road	2,900		
181 Horton Rd	Vacant 1.4 Acre w/ 75 ft			
Massena, NY 13662	FRNT 75.00 DPTH			
	ACRES 1.40			
	EAST-0364694 NRTH-1810299			
	DEED BOOK 1039 PG-01107			
	FULL MARKET VALUE	2,900		
			TOTAL TAX ---	52.73**
			DATE #1	09/30/15
			AMT DUE	52.73
*****				



STATE OF NEW YORK  
 COUNTY - St Lawrence  
 SCHOOL - Massena 1  
 TOWN - Massena  
 SWIS - 405889

2 0 1 5 S C H O O L T A X R O L L  
 T A X A B L E SECTION OF THE ROLL - 1  
 OWNERS NAME SEQUENCE  
 UNIFORM PERCENT OF VALUE IS 100.00

PAGE 2542  
 VALUATION DATE-JUL 01, 2014  
 TAXABLE STATUS DATE-MAR 01, 2015

TAX MAP PARCEL NUMBER	PROPERTY LOCATION & CLASS	ASSESSMENT	EXEMPTION CODE-----	SCHOOL
CURRENT OWNERS NAME	SCHOOL DISTRICT	LAND	TAX DESCRIPTION	TAXABLE VALUE
CURRENT OWNERS ADDRESS	PARCEL SIZE/GRID COORD	TOTAL	SPECIAL DISTRICTS	TAX AMOUNT
*****				
5.003-1-27.11	181 Horton Rd			5.003-1-27.11
Ghostlaw John R	210 1 Family Res		Basic Star 41854	ACCT 1-574- 5.11
181 Horton Rd	Massena 1 405801	16,600	Massena Central Sch	BILL 6755
Massena, NY 13662	181 Horton Rd	81,000		
	Res 1 fam w/att gar & cov			
	FRNT 188.00 DPTH 300.00			
	BANK8888830			
	EAST-0364934 NRTH-1810305			
	DEED BOOK 1089 PG-215			
	FULL MARKET VALUE	81,000		
			TOTAL TAX ---	927.32**
				DATE #1 09/30/15
				AMT DUE 927.32
*****				
10.008-4-14	197 Sh 37C			10.008-4-14
Giles Harry W	210 1 Family Res		Massena Central Sch	ACCT 1-200- 6
431 Larue Rd	Massena 1 405801	10,000		BILL 6756
Massena, NY 13662	Plot revised 7/2014 Jim	30,000		
	138x 210x 140 x 190			
	Res-One Family			
	FRNT 138.00 DPTH 196.00			
	EAST-0383265 NRTH-1805294			
	DEED BOOK 00968 PG-00123			
	FULL MARKET VALUE	30,000		
			TOTAL TAX ---	545.49**
				DATE #1 09/30/15
				AMT DUE 545.49
*****				
10.008-4-15	431 Larue Rd			10.008-4-15
Giles Harry W	210 1 Family Res		Massena Central Sch	ACCT 1-620-1
431 Larue Rd	Massena 1 405801	11,200		BILL 6757
Massena, NY 13662	431 Larue Road	80,000		
	Residence 1 Family			
	FRNT 200.00 DPTH 130.00			
	EAST-0383141 NRTH-1804888			
	DEED BOOK 1012 PG-00837			
	FULL MARKET VALUE	80,000		
			TOTAL TAX ---	1,454.63**
				DATE #1 09/30/15
				AMT DUE 1,454.63
*****				

STATE OF NEW YORK  
 COUNTY - St Lawrence  
 SCHOOL - Massena 1  
 TOWN - Massena  
 SWIS - 405889

2 0 1 5 S C H O O L T A X R O L L  
 T A X A B L E SECTION OF THE ROLL - 1  
 OWNERS NAME SEQUENCE  
 UNIFORM PERCENT OF VALUE IS 100.00

PAGE 2543  
 VALUATION DATE-JUL 01, 2014  
 TAXABLE STATUS DATE-MAR 01, 2015

TAX MAP PARCEL NUMBER	PROPERTY LOCATION & CLASS	ASSESSMENT	EXEMPTION CODE-----	SCHOOL
CURRENT OWNERS NAME	SCHOOL DISTRICT	LAND	TAX DESCRIPTION	TAXABLE VALUE
CURRENT OWNERS ADDRESS	PARCEL SIZE/GRID COORD	TOTAL	SPECIAL DISTRICTS	TAX AMOUNT
*****				
10.024-2-6	6 River Lane/Prvt 210 1 Family Res - WTRFNT		Enhanced S 41834	10.024-2-6
Giltinan Kathleen L	Massena 1 405801	17,000	Massena Central Sch	ACCT 1-510- 4. 2 BILL 6758
6 River Ln	Center Rd	75,000		
Massena, NY 13662	Rickards Grove Res W/river Front FRNT 90.00 DPTH 100.00 EAST-0371789 NRTH-1807485 DEED BOOK 2002 PG-20647 FULL MARKET VALUE	75,000		
TOTAL TAX ---				258.72**
				DATE #1 09/30/15
				AMT DUE 258.72
*****				
10.045-1-31	14 Bucktown Rd 210 1 Family Res		Basic Star 41854	10.045-1-31
Gladding Jessica L	Massena 1 405801	11,300	Massena Central Sch	ACCT 1-357- 5 BILL 6759
Gladding Brian A	Lots 3& 7 St. Dennis Trac	67,000		
14 Bucktown Rd	14 Bucktown Rd			
Massena, NY 13662	Res One Family W/garage FRNT 88.44 DPTH 192.00 EAST-0361748 NRTH-1800264 DEED BOOK 2006 PG-17310 FULL MARKET VALUE	67,000		
TOTAL TAX ---				672.76**
				DATE #1 09/30/15
				AMT DUE 672.76
*****				
17.001-1-9.1	771 Hammill Rd 210 1 Family Res		Enhanced S 41834	17.001-1-9.1
Glidden Lauren C	Massena 1 405801	13,200	Massena Central Sch	ACCT 1- 92- 3 BILL 6760
771 Hammill Rd	Plot Revised 11/2011	79,800		
Massena, NY 13662	Also see 1111/621 271x180x225x175 ACRES 1.00 EAST-0363759 NRTH-1788822 DEED BOOK 2000 PG-10036 FULL MARKET VALUE	79,800		
TOTAL TAX ---				345.99**
				DATE #1 09/30/15
				AMT DUE 345.99
*****				

STATE OF NEW YORK  
 COUNTY - St Lawrence  
 SCHOOL - Massena 1  
 TOWN - Massena  
 SWIS - 405889

2 0 1 5 S C H O O L T A X R O L L  
 T A X A B L E SECTION OF THE ROLL - 1  
 OWNERS NAME SEQUENCE  
 UNIFORM PERCENT OF VALUE IS 100.00

PAGE 2544  
 VALUATION DATE-JUL 01, 2014  
 TAXABLE STATUS DATE-MAR 01, 2015

TAX MAP PARCEL NUMBER	PROPERTY LOCATION & CLASS	ASSESSMENT	EXEMPTION CODE-----	SCHOOL
CURRENT OWNERS NAME	SCHOOL DISTRICT	LAND	TAX DESCRIPTION	TAXABLE VALUE
CURRENT OWNERS ADDRESS	PARCEL SIZE/GRID COORD	TOTAL	SPECIAL DISTRICTS	TAX AMOUNT
*****				
9.052-2-5.1	6 Cr 42		9.052-2-5.1	*****
Gls Leasco Inc	447 Truck termnl		ACCT 1-331- 4	BILL 6761
Attn: Real Estate Dept	Massena 1 405801	61,900	123,400	2,243.77
PO Box 869	Gls Leasco Inc	123,400		
Warren, MI 48090-0869	Outer Willow St # 6 CR 4			
	Highway Truck Termina			
	FRNT 377.00 DPTH			
	ACRES 3.90			
	EAST-0358542 NRTH-1800145			
	DEED BOOK 00971 PG-00324			
	FULL MARKET VALUE	123,400		
			TOTAL TAX ---	2,243.77**
			DATE #1	09/30/15
			AMT DUE	2,243.77
*****				
10.008-4-32.2	405 Larue Rd		10.008-4-32.2	*****
Gollinger Michael F	210 1 Family Res			BILL 6762
405 Larue Rd	Massena 1 405801	11,300		30,000
Massena, NY 13662	405 Larue Rd	111,500		2,027.39
	Raised Ranch-Garage & Barn			
	FRNT 113.00 DPTH 400.00			
	EAST-0383151 NRTH-1804048			
	DEED BOOK 2006 PG-7668			
	FULL MARKET VALUE	111,500		
			TOTAL TAX ---	1,481.90**
			DATE #1	09/30/15
			AMT DUE	1,481.90
*****				
6.003-1-18	174 Hall Rd		6.003-1-18	*****
Goodspeed Larry	210 1 Family Res		ACCT 1-158- 3. 2	BILL 6763
Goodspeed Alice	Massena 1 405801	14,100		30,000
174 Hall Rd	174 Hall Cr Rd	60,000		1,090.97
Massena, NY 13662	Residence One family			
	FRNT 300.00 DPTH 600.00			
	ACRES 4.20			
	EAST-0395328 NRTH-1808083			
	DEED BOOK 912 PG-01094			
	FULL MARKET VALUE	60,000		
			TOTAL TAX ---	545.48**
			DATE #1	09/30/15
			AMT DUE	545.48
*****				

STATE OF NEW YORK  
 COUNTY - St Lawrence  
 SCHOOL - Massena 1  
 TOWN - Massena  
 SWIS - 405889

2 0 1 5 S C H O O L T A X R O L L  
 T A X A B L E SECTION OF THE ROLL - 1  
 OWNERS NAME SEQUENCE  
 UNIFORM PERCENT OF VALUE IS 100.00

PAGE 2545  
 VALUATION DATE-JUL 01, 2014  
 TAXABLE STATUS DATE-MAR 01, 2015

TAX MAP PARCEL NUMBER	PROPERTY LOCATION & CLASS	ASSESSMENT	EXEMPTION CODE-----	SCHOOL
CURRENT OWNERS NAME	SCHOOL DISTRICT	LAND	TAX DESCRIPTION	TAXABLE VALUE
CURRENT OWNERS ADDRESS	PARCEL SIZE/GRID COORD	TOTAL	SPECIAL DISTRICTS	TAX AMOUNT
***** 10.045-1-34 *****				
10.045-1-34	33 Bucktown Rd			ACCT 1-206- 6
Goodspeed Maynard	210 1 Family Res		Enhanced S 41834	BILL 6764
33 Bucktown Rd	Massena 1 405801	8,800	Massena Central Sch	35,000
Massena, NY 13662	33 Bucktown Road	35,000		636.40
	Residence One Family			
	FRNT 66.00 DPTH 165.00			
	EAST-0362206 NRTH-1799971			
	DEED BOOK 1999 PG-4985			
	FULL MARKET VALUE	35,000		
			TOTAL TAX ---	0.00**
***** 9.001-5-1 *****				
9.001-5-1	146 Cr 43			ACCT 1-116- 7. 4
Goolden David	314 Rural vac<10		Massena Central Sch	BILL 6765
Goolden Betty	Massena 1 405801	15,000		272.74
51 Urban Dr	Plot revised 1/2014 LDC	15,000		
Massena, NY 13662	Located CR 43			
	Vac Lot W/extra Depth			
	FRNT 200.00 DPTH			
	ACRES 2.70			
	EAST-0347774 NRTH-1801597			
	DEED BOOK 953 PG-00169			
	FULL MARKET VALUE	15,000		
			TOTAL TAX ---	272.74**
			DATE #1	09/30/15
			AMT DUE	272.74
***** 10.003-3-44 *****				
10.003-3-44	Off Cr 37			ACCT 1-128- 4. 1
Goolden David	321 Abandoned ag		Massena Central Sch	BILL 6766
16 Dover St	Massena 1 405801	4,900		89.10
Massena, NY 13662-1623	Location - Off CR 37	4,900		
	Vacant Acreage			
	ACRES 12.30			
	EAST-0366364 NRTH-1793336			
	DEED BOOK 2007 PG-11618			
	FULL MARKET VALUE	4,900		
			TOTAL TAX ---	89.10**
			DATE #1	09/30/15
			AMT DUE	89.10
***** 10.003-3-54 *****				
10.003-3-54	378 Cr 37			ACCT 1-128- 2
Goolden II David	320 Rural vacant		Massena Central Sch	BILL 6767
16 Dover St	Massena 1 405801	35,500		645.49
Massena, NY 13662-1623	378 CR 37	35,500		
	Manufactured Home & Barns			
	FRNT 100.00 DPTH			
	ACRES 68.50			
	EAST-0366732 NRTH-1792659			
	DEED BOOK 2007 PG-11618			
	FULL MARKET VALUE	35,500		
			TOTAL TAX ---	645.49**
			DATE #1	09/30/15

AMT DUE

645.49

\*\*\*\*\*

STATE OF NEW YORK  
 COUNTY - St Lawrence  
 SCHOOL - Massena 1  
 TOWN - Massena  
 SWIS - 405889

2 0 1 5 S C H O O L T A X R O L L  
 T A X A B L E SECTION OF THE ROLL - 1  
 OWNERS NAME SEQUENCE  
 UNIFORM PERCENT OF VALUE IS 100.00

PAGE 2546  
 VALUATION DATE-JUL 01, 2014  
 TAXABLE STATUS DATE-MAR 01, 2015

TAX MAP PARCEL NUMBER	PROPERTY LOCATION & CLASS	ASSESSMENT	EXEMPTION CODE-----	SCHOOL
CURRENT OWNERS NAME	SCHOOL DISTRICT	LAND	TAX DESCRIPTION	TAXABLE VALUE
CURRENT OWNERS ADDRESS	PARCEL SIZE/GRID COORD	TOTAL	SPECIAL DISTRICTS	TAX AMOUNT
***** 10.001-6-18 *****				
10.001-6-18	209 O'Neil Rd		Enhanced S 41834	ACCT 1-607-10.2 BILL 6768
Goolden Richard	210 1 Family Res	25,000	Massena Central Sch	65,300
Goolden Carol	Massena 1 405801	96,000		1,745.56
209 O'Neil Rd	209 O'Neill Road			
Massena, NY 13662-3298	Res - Gar W/vet Exemptpion			
	FRNT 550.00 DPTH			
	ACRES 3.00			
	EAST-0370608 NRTH-1802917			
	DEED BOOK 942 PG-00448			
	FULL MARKET VALUE	96,000		
			TOTAL TAX ---	640.56**
			DATE #1	09/30/15
			AMT DUE	640.56
***** 5.003-1-6.13 *****				
5.003-1-6.13	70 Donaghue Rd		Massena Central Sch	ACCT 1-231- 1 BILL 6769
Gordon Jerry P	322 Rural vac>10	14,100		256.38
Gordon Sandra L	Massena 1 405801	14,100		
614 County Route 42	FRNT 598.00 DPTH 874.00			
Massena, NY 13662	ACRES 10.60			
	EAST-0371494 NRTH-1810094			
	DEED BOOK 2014 PG-10635			
PRIOR OWNER ON 3/01/2015	FULL MARKET VALUE	14,100		
Gordon Jerry P			TOTAL TAX ---	256.38**
			DATE #1	09/30/15
			AMT DUE	256.38
***** 5.080-2-17 *****				
5.080-2-17	614 Cr 42		Enhanced S 41834	ACCT 1-231- 1 BILL 6770
Gordon Jerry P	210 1 Family Res	9,200	Massena Central Sch	56,000
Gordon Sandra L	Massena 1 405801	56,000		1,018.24
614 County Route 42	614 CR 42			
Massena, NY 13662	Res 1 Fam W/Vet & Star Ex			
	FRNT 87.00 DPTH 117.00			
	EAST-0371249 NRTH-1808000			
	DEED BOOK 2009 PG-9663			
	FULL MARKET VALUE	56,000		
			TOTAL TAX ---	0.00**
			DATE #1	09/30/15
			AMT DUE	123.64
***** 6.078-1-7 *****				
6.078-1-7	Roosevelt Rd		Massena Central Sch	ACCT 1-460- 9 BILL 6771
Gordon Jerry P	314 Rural vac<10	6,800		123.64
614 County Route 42	Massena 1 405801	6,800		
Massena, NY 13662	Roosevelt RD			
	Vac Lot w/ Trans Line Ove			
	FRNT 177.00 DPTH 300.00			
	EAST-0389320 NRTH-1808613			
	DEED BOOK 2012 PG-16791			
	FULL MARKET VALUE	6,800		
			TOTAL TAX ---	123.64**
			DATE #1	09/30/15
			AMT DUE	123.64
*****				



STATE OF NEW YORK  
 COUNTY - St Lawrence  
 SCHOOL - Massena 1  
 TOWN - Massena  
 SWIS - 405889

2 0 1 5 S C H O O L T A X R O L L  
 T A X A B L E SECTION OF THE ROLL - 1  
 OWNERS NAME SEQUENCE  
 UNIFORM PERCENT OF VALUE IS 100.00

PAGE 2547  
 VALUATION DATE-JUL 01, 2014  
 TAXABLE STATUS DATE-MAR 01, 2015

TAX MAP PARCEL NUMBER	PROPERTY LOCATION & CLASS	ASSESSMENT	EXEMPTION CODE-----	SCHOOL
CURRENT OWNERS NAME	SCHOOL DISTRICT	LAND	TAX DESCRIPTION	TAXABLE VALUE
CURRENT OWNERS ADDRESS	PARCEL SIZE/GRID COORD	TOTAL	SPECIAL DISTRICTS	TAX AMOUNT
***** 10.069-5-2 *****				
10.069-5-2	Off E Hatfield St			
Gordon Jerry P	311 Res vac land - WTRFNT		Massena Central Sch	1,000
614 County Route 42	Massena 1 405801	1,000		
Massena, NY 13662	97x30x106'WFx75	1,000		
	FRNT 106.00 DPTH 53.00			
	EAST-0363272 NRTH-1794386			
	DEED BOOK 2012 PG-16795			
	FULL MARKET VALUE	1,000		
TOTAL TAX ---				18.18**
				DATE #1 09/30/15
				AMT DUE 18.18
***** 10.003-2-18.1 *****				
10.003-2-18.1	431 N Racquette River Rd			
Gormley Doug	210 1 Family Res		Massena Central Sch	21,000
PO Box 6	Massena 1 405801	18,600		
Massena, NY 13662	431 N Racquette Riv R	21,000		
	Residence 1 Family			
	FRNT 340.00 DPTH			
	ACRES 3.35			
	EAST-0367597 NRTH-1796214			
	DEED BOOK 1102 PG-380			
	FULL MARKET VALUE	21,000		
TOTAL TAX ---				381.84**
				DATE #1 09/30/15
				AMT DUE 381.84
***** 10.008-1-32 *****				
10.008-1-32	41,45 Sh 37C			
Grace Methodist Church	620 Religious		Part Non P 49560	
Rosemary Paradis	Massena 1 405801	53,200	Massena Central Sch	98,000
81 E Orvis St	Exempt Parcel	384,000		
Massena, NY 13662	Grace Methodist Church			
	Church & Parsonage			
	FRNT 603.00 DPTH			
	ACRES 3.40			
	EAST-0380155 NRTH-1805396			
	DEED BOOK 731 PG-00353			
	FULL MARKET VALUE	384,000		
TOTAL TAX ---				1,781.92**
				DATE #1 09/30/15
				AMT DUE 1,781.92
*****				



STATE OF NEW YORK  
 COUNTY - St Lawrence  
 SCHOOL - Massena 1  
 TOWN - Massena  
 SWIS - 405889

2 0 1 5 S C H O O L T A X R O L L  
 T A X A B L E SECTION OF THE ROLL - 1  
 OWNERS NAME SEQUENCE  
 UNIFORM PERCENT OF VALUE IS 100.00

PAGE 2548  
 VALUATION DATE-JUL 01, 2014  
 TAXABLE STATUS DATE-MAR 01, 2015

TAX MAP PARCEL NUMBER	PROPERTY LOCATION & CLASS	ASSESSMENT	EXEMPTION CODE-----	SCHOOL
CURRENT OWNERS NAME	SCHOOL DISTRICT	LAND	TAX DESCRIPTION	TAXABLE VALUE
CURRENT OWNERS ADDRESS	PARCEL SIZE/GRID COORD	TOTAL	SPECIAL DISTRICTS	TAX AMOUNT
*****				
10.012-8-1	300 Carey Rd			10.012-8-1
Grant David	240 Rural res		Basic Star 41854	ACCT 1-302- 9.12 BILL 6775
Grant Olga	Massena 1 405801	19,900	Massena Central Sch	30,000
300 Carey Rd	Acreege W/road Frontage	199,000		3,618.39
Massena, NY 13662	ACRES 11.70			
	EAST-0379952 NRTH-1800678			
	DEED BOOK 2001 PG-22013			
	FULL MARKET VALUE	199,000		
			TOTAL TAX ---	3,072.90**
			DATE #1	09/30/15
			AMT DUE	3,072.90
*****				
9.002-1-2.2	333 Pontoon Bridge Rd			9.002-1-2.2
Grant David A	210 1 Family Res		Basic Star 41854	BILL 6776
333 Pontoon Bridge Rd	Massena 1 405801	16,100	Massena Central Sch	30,000
Massena, NY 13662	Log Home	130,000		2,363.77
	Pontoon Br Road			
	Res 1 Fam W/15% Vet Ex			
	FRNT 200.00 DPTH 200.00			
	ACRES 0.92 BANK8888111			
	EAST-0351980 NRTH-1804304			
	DEED BOOK 2012 PG-2299			
	FULL MARKET VALUE	130,000		
			TOTAL TAX ---	1,818.28**
			DATE #1	09/30/15
			AMT DUE	1,818.28
*****				
10.004-3-25	313 Cr 46			10.004-3-25
Gravel Raymond	270 Mfg housing - WTRFNT		Enhanced S 41834	ACCT 1-520- 4 BILL 6777
Gravel Sharon	Massena 1 405801	7,600	Massena Central Sch	31,000
313 County Route 46	Trailer & Storage Bldg	31,000		563.67
Massena, NY 13662	FRNT 155.00 DPTH			
	ACRES 0.29			
	EAST-0378543 NRTH-1799480			
	DEED BOOK 1090 PG-179			
	FULL MARKET VALUE	31,000		
			TOTAL TAX ---	0.00**
*****				
10.002-4-9.1	2 Haverstock Rd			10.002-4-9.1
Graves Jerry W	210 1 Family Res - WTRFNT		Enhanced S 41834	ACCT 1- 95- 2. 2 BILL 6778
Graves Joy E	Massena 1 405801	35,600	Massena Central Sch	65,300
2 Haverstock Rd	2 Haverstock Rd	90,000		1,636.46
Massena, NY 13662	Residence One Family			
	FRNT 200.00 DPTH			
	ACRES 1.50			
	EAST-0383233 NRTH-1805932			
	DEED BOOK 1037 PG-00278			
	FULL MARKET VALUE	90,000		
			TOTAL TAX ---	531.46**
			DATE #1	09/30/15
			AMT DUE	531.46

\*\*\*\*\*

STATE OF NEW YORK  
 COUNTY - St Lawrence  
 SCHOOL - Massena 1  
 TOWN - Massena  
 SWIS - 405889

2 0 1 5 S C H O O L T A X R O L L  
 T A X A B L E SECTION OF THE ROLL - 1  
 OWNERS NAME SEQUENCE  
 UNIFORM PERCENT OF VALUE IS 100.00

PAGE 2549  
 VALUATION DATE-JUL 01, 2014  
 TAXABLE STATUS DATE-MAR 01, 2015

TAX MAP PARCEL NUMBER	PROPERTY LOCATION & CLASS	ASSESSMENT	EXEMPTION CODE-----	SCHOOL
CURRENT OWNERS NAME	SCHOOL DISTRICT	LAND	TAX DESCRIPTION	TAXABLE VALUE
CURRENT OWNERS ADDRESS	PARCEL SIZE/GRID COORD	TOTAL	SPECIAL DISTRICTS	TAX AMOUNT
*****				
10.004-2-6	193 Larue Rd 210 1 Family Res		Enhanced S 41834	10.004-2-6
Gray Anna Mae (LU)	Massena 1 405801	17,500	Massena Central Sch	ACCT 1-209- 2
422 N Racquette River Rd	193 Larue Road	56,000		BILL 6779
Massena, NY 13662-3252	Res & Garage-One Family FRNT 100.00 DPTH ACRES 1.50 EAST-0383716 NRTH-1798779 DEED BOOK 2007 PG-9708 FULL MARKET VALUE	56,000		56,000 1,018.24
				TOTAL TAX --- 0.00**
*****				
10.003-2-15	422 N Racquette River Rd 210 1 Family Res		Basic Star 41854	10.003-2-15
Gray Marsha L	Massena 1 405801	13,000	Massena Central Sch	ACCT 1- 21- 6
422 N Racquette River Rd	Res	47,000		BILL 6780
Massena, NY 13662-3252	FRNT 100.00 DPTH 370.00 EAST-0367686 NRTH-1795740 DEED BOOK 2003 PG-10761 FULL MARKET VALUE	47,000		47,000 854.60
				TOTAL TAX --- 309.11**
*****				
10.004-2-11.21	53 Larue Rd 113 Cattle farm		Basic Star 41854	10.004-2-11.21
Gray Vernon I	Massena 1 405801	100,500	Massena Central Sch	ACCT 1-261- 2
Gray Jullie A	Split 5/2009 LDC	154,500		BILL 6781
53 Larue Rd	Plot Revised 7/2013 LDC			30,000
Massena, NY 13662	ACRES 262.20 EAST-0382196 NRTH-1796426 DEED BOOK 1098 PG-855 FULL MARKET VALUE	154,500		2,809.25
				TOTAL TAX --- 2,263.76**
*****				
4.004-4-1	14 Old River Rd 449 Other Storag		Massena Central Sch	4.004-4-1
Great Laker Development, LLC	Massena 1 405801	599,000		ACCT 1-367- 3
1909 State Highway 420	Plot Revised 4/2013 LDC	700,000		BILL 6782
Massena, NY 13662	Op-Tech Environmental Bldgs,land,office W/485-b FRNT 820.00 DPTH ACRES 14.80 EAST-0349107 NRTH-1809938 DEED BOOK 2006 PG-20475 FULL MARKET VALUE	700,000		700,000 12,728.01
				TOTAL TAX --- 12,728.01**
*****				
DATE #1 09/30/15				
AMT DUE 12,728.01				

\*\*\*\*\*

STATE OF NEW YORK  
 COUNTY - St Lawrence  
 SCHOOL - Massena 1  
 TOWN - Massena  
 SWIS - 405889

2 0 1 5 S C H O O L T A X R O L L  
 T A X A B L E SECTION OF THE ROLL - 1  
 OWNERS NAME SEQUENCE  
 UNIFORM PERCENT OF VALUE IS 100.00

PAGE 2550  
 VALUATION DATE-JUL 01, 2014  
 TAXABLE STATUS DATE-MAR 01, 2015

TAX MAP PARCEL NUMBER	PROPERTY LOCATION & CLASS	ASSESSMENT	EXEMPTION CODE-----	SCHOOL
CURRENT OWNERS NAME	SCHOOL DISTRICT	LAND	TAX DESCRIPTION	TAXABLE VALUE
CURRENT OWNERS ADDRESS	PARCEL SIZE/GRID COORD	TOTAL	SPECIAL DISTRICTS	TAX AMOUNT
*****				
4.004-4-2	SH 131 322 Rural vac>10		Massena Central Sch	450,000
Great Laker Development, LLC	Massena 1 405801	450,000		
1909 State Highway 420	Plot Revised 4/2013 LDC	450,000		
Massena, NY 13662	16.908A(D) S/I/F Parcel # 8615 ACRES 17.00 EAST-0350196 NRTH-1810919 DEED BOOK 2009 PG-20027 FULL MARKET VALUE	450,000		
TOTAL TAX ---				8,182.29**
				DATE #1 09/30/15
				AMT DUE 8,182.29
*****				
4.004-4-3	Old River Rd (Off) 314 Rural vac<10		Massena Central Sch	3,000
Great Laker Development, LLC	Massena 1 405801	3,000		
1909 State Highway 420	Created 3/07 S/I/F	3,000		
Massena, NY 13662	Parcel # 8614 Map # 1145 Plot Revised 4/2013 LDC ACRES 0.98 EAST-0349265 NRTH-1810383 DEED BOOK 2008 PG-2515 FULL MARKET VALUE	3,000		
TOTAL TAX ---				54.55**
				DATE #1 09/30/15
				AMT DUE 54.55
*****				
5.004-2-7	262 Fregoe Rd 210 1 Family Res		Basic Star 41854	172,000
Greco Frank	Massena 1 405801	49,900	Massena Central Sch	172,000
Greco Nicole L	Riverfront Lot	172,000		
262 Fregoe Rd	Residence W/in-House Pool			
Massena, NY 13662	ACRES 3.70 BANK8888869 EAST-0383381 NRTH-1814996 DEED BOOK 2005 PG-13069 FULL MARKET VALUE	172,000		
TOTAL TAX ---				2,581.96**
				DATE #1 09/30/15
				AMT DUE 2,581.96
*****				

STATE OF NEW YORK  
 COUNTY - St Lawrence  
 SCHOOL - Massena 1  
 TOWN - Massena  
 SWIS - 405889

2 0 1 5 S C H O O L T A X R O L L  
 T A X A B L E SECTION OF THE ROLL - 1  
 OWNERS NAME SEQUENCE  
 UNIFORM PERCENT OF VALUE IS 100.00

PAGE 2551  
 VALUATION DATE-JUL 01, 2014  
 TAXABLE STATUS DATE-MAR 01, 2015

TAX MAP PARCEL NUMBER	PROPERTY LOCATION & CLASS	ASSESSMENT	EXEMPTION CODE-----	SCHOOL
CURRENT OWNERS NAME	SCHOOL DISTRICT	LAND	TAX DESCRIPTION	TAXABLE VALUE
CURRENT OWNERS ADDRESS	PARCEL SIZE/GRID COORD	TOTAL	SPECIAL DISTRICTS	TAX AMOUNT
***** 10.038-1-6 *****				
10.038-1-6	212 Highland Rd			ACCT 1- 78- 8
Greene Steven W	483 Converted Re		Massena Central Sch	80,000
58 T. Alexander Dr	Massena 1 405801	40,000		
Colton, NY 13625	212 Highland Road	80,000		
	Retail Sales & Apartments			
	FRNT 172.55 DPTH 1395.00			
	ACRES 5.20			
	EAST-0365959 NRTH-1803215			
	DEED BOOK 2008 PG-15001			
	FULL MARKET VALUE	80,000		
			TOTAL TAX ---	1,454.63**
				DATE #1 09/30/15
				AMT DUE 1,454.63
***** 16.036-1-13 *****				
16.036-1-13	2222 Sh 420			ACCT 1-212- 5
Grenon Nicolas G	210 1 Family Res		Massena Central Sch	38,000
2222 State Highway 420	Massena 1 405801	10,900		
Massena, NY 13662	Plot revised 5/2012 LDC	38,000		
	Residence One Family			
	FRNT 62.00 DPTH 297.00			
	EAST-0357810 NRTH-1788937			
	DEED BOOK 2010 PG-15463			
	FULL MARKET VALUE	38,000		
			TOTAL TAX ---	690.95**
				DATE #1 09/30/15
				AMT DUE 690.95
***** 10.008-1-22 *****				
10.008-1-22	2 Forbes Rd			ACCT 1-225- 8
Grenstad Karena	210 1 Family Res		Massena Central Sch	81,000
2 Forbes St	Massena 1 405801	10,900		
Massena, NY 13662	Residence One Family	81,000		
	FRNT 130.00 DPTH			
	ACRES 0.50 BANK8888220			
	EAST-0381023 NRTH-1804400			
	DEED BOOK 2007 PG-20889			
	FULL MARKET VALUE	81,000		
			TOTAL TAX ---	1,472.81**
				DATE #1 09/30/15
				AMT DUE 1,472.81
***** 10.008-4-9 *****				
10.008-4-9	177 Sh 37C			ACCT 1-418- 9
Griffiths Abby L	314 Rural vac<10 - WTRFNT		Massena Central Sch	15,000
25 Laurel Ave	Massena 1 405801	15,000		
Massena, NY 13662	FRNT 100.00 DPTH 210.00	15,000		
	EAST-0382856 NRTH-1804961			
	DEED BOOK 2012 PG-9572			
	FULL MARKET VALUE	15,000		
			TOTAL TAX ---	272.74**
				DATE #1 09/30/15
				AMT DUE 272.74



STATE OF NEW YORK  
 COUNTY - St Lawrence  
 SCHOOL - Massena 1  
 TOWN - Massena  
 SWIS - 405889

2 0 1 5 S C H O O L T A X R O L L  
 T A X A B L E SECTION OF THE ROLL - 1  
 OWNERS NAME SEQUENCE  
 UNIFORM PERCENT OF VALUE IS 100.00

PAGE 2552  
 VALUATION DATE-JUL 01, 2014  
 TAXABLE STATUS DATE-MAR 01, 2015

TAX MAP PARCEL NUMBER	PROPERTY LOCATION & CLASS	ASSESSMENT	EXEMPTION CODE-----	SCHOOL
CURRENT OWNERS NAME	SCHOOL DISTRICT	LAND	TAX DESCRIPTION	TAXABLE VALUE
CURRENT OWNERS ADDRESS	PARCEL SIZE/GRID COORD	TOTAL	SPECIAL DISTRICTS	TAX AMOUNT
*****				
10.038-3-1	170 Highland Rd		10.038-3-1	*****
Grow H. James	485 >luse sm bld		ACCT 1-214- 2	BILL 6790
PO Box 393	Massena 1 405801	63,000	300,000	5,454.86
Massena, NY 13662	CORNER HIGHLAND & LESLIE	300,000		
	170 HIGHLAND ROAD			
	RETAIL SALES w/APTS OVER			
	FRNT 210.00 DPTH 410.00			
	ACRES 2.10			
	EAST-0364685 NRTH-1803039			
	DEED BOOK 2008 PG-9459			
	FULL MARKET VALUE	300,000		
			TOTAL TAX ---	5,454.86**
			DATE #1	09/30/15
			AMT DUE	5,454.86
*****				
5.083-2-6.1	175 S Grasse River Rd		5.083-2-6.1	*****
Guertin Randall	210 1 Family Res - WTRFNT		ACCT 1-291- 9	BILL 6791
Guertin Pamela	Massena 1 405801	32,600	87,000	30,000
175 S Grasse River Rd Lot 3	YEAR ROUND RESIDENCE	87,000		1,581.91
Massena, NY 13662	OFF S GRASSE RIV RD/PVT R			
	RES ONE FAMILY W/RIVER US			
	FRNT 159.00 DPTH			
	ACRES 0.60			
	EAST-0379778 NRTH-1809467			
	DEED BOOK 1038 PG-00474			
	FULL MARKET VALUE	87,000		
			TOTAL TAX ---	1,036.42**
			DATE #1	09/30/15
			AMT DUE	1,036.42
*****				
10.004-3-18.11	150 Cr 46		10.004-3-18.11	*****
Gurrola James J	270 Mfg housing		ACCT 1-227-4.64	BILL 6792
200 County Route 52	Massena 1 405801	11,700	21,000	381.84
North Lawrence, NY 12967	Manufactured Home	21,000		
	Land Contract/ Dudash			
	FRNT 126.00 DPTH 200.00			
	ACRES 0.67			
	EAST-0374997 NRTH-1797695			
	DEED BOOK 1083 PG-696			
	FULL MARKET VALUE	21,000		
			TOTAL TAX ---	381.84**
			DATE #1	09/30/15
			AMT DUE	381.84
*****				



STATE OF NEW YORK  
 COUNTY - St Lawrence  
 SCHOOL - Massena 1  
 TOWN - Massena  
 SWIS - 405889

2 0 1 5 S C H O O L T A X R O L L  
 T A X A B L E SECTION OF THE ROLL - 1  
 OWNERS NAME SEQUENCE  
 UNIFORM PERCENT OF VALUE IS 100.00

PAGE 2553  
 VALUATION DATE-JUL 01, 2014  
 TAXABLE STATUS DATE-MAR 01, 2015

TAX MAP PARCEL NUMBER	PROPERTY LOCATION & CLASS	ASSESSMENT	EXEMPTION CODE-----	SCHOOL
CURRENT OWNERS NAME	SCHOOL DISTRICT	LAND	TAX DESCRIPTION	TAXABLE VALUE
CURRENT OWNERS ADDRESS	PARCEL SIZE/GRID COORD	TOTAL	SPECIAL DISTRICTS	TAX AMOUNT
***** 17.001-1-16 *****				
17.001-1-16	128 Quenell Rd			ACCT 1- 91- 9
Gurrola James J	270 Mfg housing		Massena Central Sch	BILL 6793
Gurrola Karen	Massena 1 405801	9,900		18,400
200 County Route 52	Quenell Road	18,400		
North Lawrence, NY 12967	Lot W/ Trailer			
	ACRES 1.22			
	EAST-0361850 NRTH-1785995			
	DEED BOOK 2012 PG-17497			
	FULL MARKET VALUE	18,400		
TOTAL TAX ---				334.56**
				DATE #1 09/30/15
				AMT DUE 334.56
***** 11.001-1-28 *****				
11.001-1-28	3 Hall Rd Ext		Enhanced S 41834	ACCT 1-295- 3
Gurrola Max	210 1 Family Res		Massena Central Sch	BILL 6794
3 Hall Road Ext	Massena 1 405801	12,800		48,000
Massena, NY 13662-3379	3 Hall Road Extensio	48,000		872.78
	Residence One Family			
	FRNT 100.00 DPTH 150.00			
	ACRES 0.90			
	EAST-0395209 NRTH-1807550			
	DEED BOOK 00851 PG-00590			
	FULL MARKET VALUE	48,000		
TOTAL TAX ---				0.00**
***** 10.045-1-6.1 *****				
10.045-1-6.1	Highland Rd		Massena Central Sch	ACCT 1-304- 2
Guy's Inc	438 Parking lot			BILL 6795
PO Box 356	Massena 1 405801	21,400		478.21
Massena, NY 13662	Guy's Dinner	26,300		
	Parking Lot			
	Parking Lot			
	FRNT 125.00 DPTH 88.00			
	EAST-0361752 NRTH-1800666			
	DEED BOOK 1998 PG-6037			
	FULL MARKET VALUE	26,300		
TOTAL TAX ---				478.21**
				DATE #1 09/30/15
				AMT DUE 478.21
***** 10.045-1-7 *****				
10.045-1-7	22 Highland Rd		Massena Central Sch	ACCT 1-304- 5
Guy's Inc	421 Restaurant			BILL 6796
PO Box 356	Massena 1 405801	29,300		1,981.93
Massena, NY 13662	Guy's Restaurant	109,000		
	FRNT 220.00 DPTH 100.00			
	EAST-0361901 NRTH-1800762			
	DEED BOOK 891 PG-00502			
	FULL MARKET VALUE	109,000		
TOTAL TAX ---				1,981.93**
				DATE #1 09/30/15
				AMT DUE 1,981.93
*****				



STATE OF NEW YORK  
 COUNTY - St Lawrence  
 SCHOOL - Massena 1  
 TOWN - Massena  
 SWIS - 405889

2 0 1 5 S C H O O L T A X R O L L  
 T A X A B L E SECTION OF THE ROLL - 1  
 N A M E S E C T I O N - G  
 UNIFORM PERCENT OF VALUE IS 100.00

PAGE 2554  
 VALUATION DATE-JUL 01, 2014  
 TAXABLE STATUS DATE-MAR 01, 2015  
 RPS155/V04/L015  
 CURRENT DATE 8/21/2015

\*\*\* S P E C I A L D I S T R I C T S U M M A R Y \*\*\*

CODE	DISTRICT NAME	TOTAL PARCELS	EXTENSION TYPE	EXTENSION VALUE	AD VALOREM VALUE	EXEMPT AMOUNT	TAXABLE VALUE	TOTAL TAX
------	---------------	---------------	----------------	-----------------	------------------	---------------	---------------	-----------

NO SPECIAL DISTRICTS AT THIS LEVEL

\*\*\* S C H O O L D I S T R I C T S U M M A R Y \*\*\*

CODE	DISTRICT NAME	TOTAL PARCELS	ASSESSED LAND	ASSESSED TOTAL	EXEMPT AMOUNT	TOTAL TAXABLE	TOTAL TAX
					----- STAR AMOUNT	----- STAR TAXABLE	
405801	Massena 1	72	2513,900	5729,400	286,000	5,443,400	
					1127,800	4,315,600	78,469.93
	S U B - T O T A L	72	2513,900	5729,400	286,000	5,443,400	
	S U B - T O T A L (CONT)				1127,800	4,315,600	78,469.93
	T O T A L	72	2513,900	5729,400	286,000	5,443,400	
	T O T A L (CONT)				1127,800	4,315,600	78,469.93

\*\*\* S Y S T E M C O D E S S U M M A R Y \*\*\*

NO SYSTEM EXEMPTIONS AT THIS LEVEL

\*\*\* E X E M P T I O N S U M M A R Y \*\*\*

CODE	DESCRIPTION	TOTAL PARCELS	SCHOOL
41834	Enhanced S	11	617,800
41854	Basic Star	17	510,000
49560	Part Non P	1	286,000
	T O T A L	29	1413,800

STATE OF NEW YORK  
 COUNTY - St Lawrence  
 SCHOOL - Massena 1  
 TOWN - Massena  
 SWIS - 405889

2015 SCHOOL TAX ROLL  
 TAXABLE SECTION OF THE ROLL - 1  
 NAME SECTION - G  
 UNIFORM PERCENT OF VALUE IS 100.00

PAGE 2555  
 VALUATION DATE-JUL 01, 2014  
 TAXABLE STATUS DATE-MAR 01, 2015  
 RPS155/V04/L015  
 CURRENT DATE 8/21/2015

\*\*\* GRAND TOTALS \*\*\*

ROLL SEC	DESCRIPTION	TOTAL PARCELS	ASSESSED LAND	ASSESSED TOTAL	EXEMPT AMOUNT ----- STAR AMOUNT	TOTAL TAXABLE ----- STAR TAXABLE	TAX RATE	TOTAL TAX
	Massena Central Sc		2513,900	5729,400	286,000	5,443,400		
	SPEC DIST TAXES				1127,800	4,315,600		78,469.93
1	TAXABLE	72						78,469.93

STATE OF NEW YORK  
 COUNTY - St Lawrence  
 SCHOOL - Massena 1  
 TOWN - Massena  
 SWIS - 405889

2 0 1 5 S C H O O L T A X R O L L  
 T A X A B L E SECTION OF THE ROLL - 1  
 OWNERS NAME SEQUENCE  
 UNIFORM PERCENT OF VALUE IS 100.00

PAGE 2556  
 VALUATION DATE-JUL 01, 2014  
 TAXABLE STATUS DATE-MAR 01, 2015

TAX MAP PARCEL NUMBER	PROPERTY LOCATION & CLASS	ASSESSMENT	EXEMPTION CODE-----	SCHOOL
CURRENT OWNERS NAME	SCHOOL DISTRICT	LAND	TAX DESCRIPTION	TAXABLE VALUE
CURRENT OWNERS ADDRESS	PARCEL SIZE/GRID COORD	TOTAL	SPECIAL DISTRICTS	TAX AMOUNT
*****				
10.001-6-1	7 Brothers Rd 210 1 Family Res		Basic Star 41854	10.001-6-1
Haas Wayne A	Massena 1 405801	23,000	Massena Central Sch	ACCT 1-473-6.12
Haas Julie A	Sub Lot #12	107,000		BILL 6797
7 Brothers Rd	Farley-Brothers Sub			30,000
Massena, NY 13662	Residence One Family			1,945.57
	FRNT 300.00 DPTH 222.71			
	ACRES 1.60 BANK8888111			
	EAST-0371007 NRTH-1802143			
	DEED BOOK 2012 PG-13135			
	FULL MARKET VALUE	107,000		
			TOTAL TAX ---	1,400.08**
				DATE #1 09/30/15
				AMT DUE 1,400.08
*****				
10.032-1-13.2	Off Rivercrest Dr 311 Res vac land		Massena Central Sch	10.032-1-13.2
Hadler Luann	Massena 1 405801	600		BILL 6798
3 Rivercrest Dr	FRNT 52.00 DPTH 135.00	600		10.91
Massena, NY 13662-3226	EAST-0370126 NRTH-1805114			
	DEED BOOK 2007 PG-18531			
	FULL MARKET VALUE	600		
			TOTAL TAX ---	10.91**
				DATE #1 09/30/15
				AMT DUE 10.91
*****				
10.032-1-10	3 Rivercrest Dr 210 1 Family Res		Basic Star 41854	10.032-1-10
Hadler Robert J	Massena 1 405801	33,000	Massena Central Sch	ACCT 1-123-1.3
Hadler Luann	Lot #2	219,000		BILL 6799
3 Rivercrest Dr	Vance Fleury Lot			30,000
Massena, NY 13662-3226	1 Family Residence			3,982.05
	FRNT 135.00 DPTH 240.00			
	ACRES 0.74			
	EAST-0370083 NRTH-1805286			
	DEED BOOK 1080 PG-508			
	FULL MARKET VALUE	219,000		
			TOTAL TAX ---	3,436.56**
				DATE #1 09/30/15
				AMT DUE 3,436.56
*****				

STATE OF NEW YORK  
 COUNTY - St Lawrence  
 SCHOOL - Massena 1  
 TOWN - Massena  
 SWIS - 405889

2 0 1 5 S C H O O L T A X R O L L  
 T A X A B L E SECTION OF THE ROLL - 1  
 OWNERS NAME SEQUENCE  
 UNIFORM PERCENT OF VALUE IS 100.00

PAGE 2557  
 VALUATION DATE-JUL 01, 2014  
 TAXABLE STATUS DATE-MAR 01, 2015

TAX MAP PARCEL NUMBER	PROPERTY LOCATION & CLASS	ASSESSMENT	EXEMPTION CODE-----	SCHOOL
CURRENT OWNERS NAME	SCHOOL DISTRICT	LAND	TAX DESCRIPTION	TAXABLE VALUE
CURRENT OWNERS ADDRESS	PARCEL SIZE/GRID COORD	TOTAL	SPECIAL DISTRICTS	TAX AMOUNT
*****				
10.077-2-9	202 Cr 37		10.077-2-9	*****
Haggett Clifford	484 1 use sm bld		ACCT 1-135- 7	BILL 6800
50 Talcott St	Massena 1 405801	1,600		
Massena, NY 13662	New Section Created 6/99	39,000		
	Plot Revised 11/2011 JIM			
	Garage -Automobile Repair			
	FRNT 187.00 DPTH 126.00			
	EAST-0361397 NRTH-1792466			
	DEED BOOK 1102 PG-1070			
	FULL MARKET VALUE	39,000		
			TOTAL TAX ---	709.13**
				DATE #1 09/30/15
				AMT DUE 709.13
*****				
10.012-6-2.1	376 Larue Rd		10.012-6-2.1	*****
Hall Tracy Lynn	210 1 Family Res		ACCT 1-220- 8	BILL 6801
376 Larue Rd	Massena 1 405801	33,200		
Massena, NY 13662	Parcels combined 10/2012	115,500		
	0.69a (D) + 772A (D) + 0.			
	***NOTES***			
	FRNT 450.00 DPTH 195.00			
	ACRES 2.00			
	EAST-0383542 NRTH-1803671			
	DEED BOOK 2003 PG-14127			
	FULL MARKET VALUE	115,500		
			TOTAL TAX ---	1,554.63**
				DATE #1 09/30/15
				AMT DUE 1,554.63
*****				
10.002-12-10	215 Sh 37C		10.002-12-10	*****
Hall Trever G	311 Res vac land		ACCT 1-200- 5	BILL 6802
414 Larue Rd	Massena 1 405801	30,000		
Massena, NY 13662	Ownership By Will	30,000		
	215 SH 37 C			
	Residence/barn & Acreage			
	FRNT 1105.00 DPTH			
	ACRES 9.50			
	EAST-0383900 NRTH-1805794			
	DEED BOOK 523 PG-00465			
	FULL MARKET VALUE	30,000		
			TOTAL TAX ---	545.49**
				DATE #1 09/30/15
				AMT DUE 545.49
*****				

STATE OF NEW YORK  
 COUNTY - St Lawrence  
 SCHOOL - Massena 1  
 TOWN - Massena  
 SWIS - 405889

2 0 1 5 S C H O O L T A X R O L L  
 T A X A B L E SECTION OF THE ROLL - 1  
 OWNERS NAME SEQUENCE  
 UNIFORM PERCENT OF VALUE IS 100.00

PAGE 2558  
 VALUATION DATE-JUL 01, 2014  
 TAXABLE STATUS DATE-MAR 01, 2015

TAX MAP PARCEL NUMBER	PROPERTY LOCATION & CLASS	ASSESSMENT	EXEMPTION CODE-----	SCHOOL
CURRENT OWNERS NAME	SCHOOL DISTRICT	LAND	TAX DESCRIPTION	TAXABLE VALUE
CURRENT OWNERS ADDRESS	PARCEL SIZE/GRID COORD	TOTAL	SPECIAL DISTRICTS	TAX AMOUNT
***** 10.008-4-30 *****				
10.008-4-30	414 Larue Rd			BILL 6803
Hall Trever G	210 1 Family Res		Basic Star 41854	30,000
414 Larue Rd	Massena 1 405801	12,000	Massena Central Sch	88,000
Massena, NY 13662	414 Larue Rd	88,000		1,600.09
	Residence One Family			
	FRNT 150.00 DPTH 200.00			
	ACRES 0.69			
	EAST-0383420 NRTH-1804462			
	DEED BOOK 1054 PG-236			
	FULL MARKET VALUE	88,000		
			TOTAL TAX ---	1,054.60**
				DATE #1 09/30/15
				AMT DUE 1,054.60
***** 10.012-7-5 *****				
10.012-7-5	363 Cr 46			ACCT 1-302- 9. 2 BILL 6804
Halstead Robert	270 Mfg housing - WTRFNT		Basic Star 41854	30,000
Halstead Mary	Massena 1 405801	26,500	Massena Central Sch	98,600
363 County Route 46	Res-One Family	98,600		1,792.83
Massena, NY 13662	FRNT 260.00 DPTH			
	ACRES 2.50			
	EAST-0379215 NRTH-1800595			
	DEED BOOK 1041 PG-00244			
	FULL MARKET VALUE	98,600		
			TOTAL TAX ---	1,247.34**
				DATE #1 09/30/15
				AMT DUE 1,247.34
***** 10.078-2-9 *****				
10.078-2-9	390 Cr 37			ACCT 1-151- 7 BILL 6805
Halstead Sue E	210 1 Family Res		Basic Star 41854	30,000
390 County Route 37	Massena 1 405801	11,600	Massena Central Sch	58,000
Massena, NY 13662	390 CR 37	58,000		1,054.61
	Res 1 Family W/ Det Gar			
	FRNT 132.70 DPTH 225.00			
	EAST-0366056 NRTH-1793667			
	DEED BOOK 1081 PG-414			
	FULL MARKET VALUE	58,000		
			TOTAL TAX ---	509.12**
				DATE #1 09/30/15
				AMT DUE 509.12
***** 5.083-2-13 *****				
5.083-2-13	179 S Grasse River Rd			ACCT 1-222- 7 BILL 6806
Hamel Edward T	311 Res vac land - WTRFNT		Massena Central Sch	28,000
44 Cornell Ave	Massena 1 405801	28,000		509.12
Massena, NY 13662	Lot W/seasonal Camp	28,000		
	FRNT 125.00 DPTH			
	ACRES 2.00			
	EAST-0380049 NRTH-1809313			
	DEED BOOK 992 PG-01133			
	FULL MARKET VALUE	28,000		
			TOTAL TAX ---	509.12**
				DATE #1 09/30/15

\*\*\*\*\*



STATE OF NEW YORK  
 COUNTY - St Lawrence  
 SCHOOL - Massena 1  
 TOWN - Massena  
 SWIS - 405889

2 0 1 5 S C H O O L T A X R O L L  
 T A X A B L E SECTION OF THE ROLL - 1  
 OWNERS NAME SEQUENCE  
 UNIFORM PERCENT OF VALUE IS 100.00

PAGE 2559  
 VALUATION DATE-JUL 01, 2014  
 TAXABLE STATUS DATE-MAR 01, 2015

TAX MAP PARCEL NUMBER	PROPERTY LOCATION & CLASS	ASSESSMENT	EXEMPTION CODE-----	SCHOOL
CURRENT OWNERS NAME	SCHOOL DISTRICT	LAND	TAX DESCRIPTION	TAXABLE VALUE
CURRENT OWNERS ADDRESS	PARCEL SIZE/GRID COORD	TOTAL	SPECIAL DISTRICTS	TAX AMOUNT
***** 10.033-2-21.1 *****				
10.033-2-21.1	187 Trippany Rd			BILL 6807
Hamelin Bernadette	210 1 Family Res		Basic Star 41854	30,000
187 Trippany Rd	Massena 1 405801	16,000	Massena Central Sch	130,000
Massena, NY 13662	Parcels Combined 6/2000	130,000		2,363.77
	Sub Lot(5) S/I/F			
	Murray Subd.			
	FRNT 185.00 DPTH 210.00			
	ACRES 0.89			
	EAST-0374135 NRTH-1805787			
	DEED BOOK 2008 PG-15570			
	FULL MARKET VALUE	130,000		
			TOTAL TAX ---	1,818.28**
				DATE #1 09/30/15
				AMT DUE 1,818.28
***** 10.003-3-80 *****				
10.003-3-80	470 Cr 37			BILL 6808
Hamilton John A	270 Mfg housing		Basic Star 41854	30,000
470 County Route 37	Massena 1 405801	13,700	Massena Central Sch	41,000
Massena, NY 13662	Trailer Residence	41,000		745.50
	FRNT 150.00 DPTH			
	ACRES 2.80			
	EAST-0368041 NRTH-1793882			
	DEED BOOK 1086 PG-1072			
	FULL MARKET VALUE	41,000		
			TOTAL TAX ---	200.01**
				DATE #1 09/30/15
				AMT DUE 200.01
***** 10.002-6-20 *****				
10.002-6-20	955 N Racquette River Rd			BILL 6809
Hamilton Mary E	240 Rural res - WTRFNT		Basic Star 41854	30,000
955 N Racquette River Rd	Massena 1 405801	58,900	Massena Central Sch	123,000
Massena, NY 13662-3247	PLOT REVISED 9/2014 LDC	123,000		2,236.49
	955 N Racquette Riv R			
	Residence, Barn & Acreage			
	ACRES 39.00			
	EAST-0378988 NRTH-1803873			
	DEED BOOK 2001 PG-6123			
	FULL MARKET VALUE	123,000		
			TOTAL TAX ---	1,691.00**
				DATE #1 09/30/15
				AMT DUE 1,691.00
*****				

STATE OF NEW YORK  
 COUNTY - St Lawrence  
 SCHOOL - Massena 1  
 TOWN - Massena  
 SWIS - 405889

2 0 1 5 S C H O O L T A X R O L L  
 T A X A B L E SECTION OF THE ROLL - 1  
 OWNERS NAME SEQUENCE  
 UNIFORM PERCENT OF VALUE IS 100.00

PAGE 2560  
 VALUATION DATE-JUL 01, 2014  
 TAXABLE STATUS DATE-MAR 01, 2015

TAX MAP PARCEL NUMBER	PROPERTY LOCATION & CLASS	ASSESSMENT	EXEMPTION CODE-----	SCHOOL
CURRENT OWNERS NAME	SCHOOL DISTRICT	LAND	TAX DESCRIPTION	TAXABLE VALUE
CURRENT OWNERS ADDRESS	PARCEL SIZE/GRID COORD	TOTAL	SPECIAL DISTRICTS	TAX AMOUNT
*****				
6.065-1-3	Roosevelt Rd 314 Rural vac<10		Massena Central Sch	18,500
Hammill Albert	Massena 1 405801	18,500		
Hammill Mary	Parcel Created 9/04	18,500		
PO Box 138	Roosevelt Road			
Rooseveltown, NY 13683	Vacant Lot			
	FRNT 230.00 DPTH			
	ACRES 2.60			
	EAST-0396733 NRTH-1812427			
	DEED BOOK 975 PG-00630			
	FULL MARKET VALUE	18,500		
			TOTAL TAX ---	336.38**
				DATE #1 09/30/15
				AMT DUE 336.38
*****				
6.065-1-6	Cr 45 314 Rural vac<10		Massena Central Sch	14,700
Hammill Albert	Massena 1 405801	14,700		
Hammill Mary	Located CR 45	14,700		
PO Box 138	Vac Land W/road Front			
Rooseveltown, NY 13683	FRNT 85.42 DPTH			
	ACRES 2.90			
	EAST-0397036 NRTH-1812766			
	DEED BOOK 00975 PG-00630			
	FULL MARKET VALUE	14,700		
			TOTAL TAX ---	267.29**
				DATE #1 09/30/15
				AMT DUE 267.29
*****				
6.065-1-8	456 Roosevelt Rd 210 1 Family Res		Massena Central Sch	50,000
Hammill Albert	Massena 1 405801	7,900		
Hammill Mary	456 Roosevelt Rd	50,000		
PO Box 138	Residence One Family			
Rooseveltown, NY 13683	FRNT 78.32 DPTH 157.00			
	EAST-0397071 NRTH-1812273			
	DEED BOOK 988 PG-00330			
	FULL MARKET VALUE	50,000		
			TOTAL TAX ---	909.14**
				DATE #1 09/30/15
				AMT DUE 909.14
*****				

STATE OF NEW YORK  
 COUNTY - St Lawrence  
 SCHOOL - Massena 1  
 TOWN - Massena  
 SWIS - 405889

2 0 1 5 S C H O O L T A X R O L L  
 T A X A B L E SECTION OF THE ROLL - 1  
 OWNERS NAME SEQUENCE  
 UNIFORM PERCENT OF VALUE IS 100.00

PAGE 2561  
 VALUATION DATE-JUL 01, 2014  
 TAXABLE STATUS DATE-MAR 01, 2015

TAX MAP PARCEL NUMBER	PROPERTY LOCATION & CLASS	ASSESSMENT	EXEMPTION CODE-----	SCHOOL
CURRENT OWNERS NAME	SCHOOL DISTRICT	LAND	TAX DESCRIPTION	TAXABLE VALUE
CURRENT OWNERS ADDRESS	PARCEL SIZE/GRID COORD	TOTAL	SPECIAL DISTRICTS	TAX AMOUNT
***** 6.065-1-9 *****				
452,454	Roosevelt Rd			ACCT 1-224- 4
6.065-1-9	483 Converted Re		Massena Central Sch	79,000
Hammill Albert	Massena 1 405801	9,300		
Hammill Mary	452 , 454 Roosevelt R	79,000		
PO Box 138	Hammill's Grocery Stor			
Rooseveltown, NY 13683	FRNT 117.00 DPTH 200.00			
	EAST-0396999 NRTH-1812214			
	DEED BOOK 1026 PG-00134			
	FULL MARKET VALUE	79,000		
TOTAL TAX ---				1,436.45**
				DATE #1 09/30/15
				AMT DUE 1,436.45
***** 6.078-1-11 *****				
	Off Roosevelt Rd			ACCT 1-223- 9
6.078-1-11	314 Rural vac<10		Massena Central Sch	4,500
Hammill Albert	Massena 1 405801	4,500		
PO Box 138	Location Roosevelt Rd	4,500		
Rooseveltown, NY 13683	Vacant Lot			
	FRNT 300.00 DPTH 150.00			
	ACRES 1.20			
	EAST-0389916 NRTH-1808798			
	DEED BOOK 514 PG-00555			
	FULL MARKET VALUE	4,500		
TOTAL TAX ---				81.82**
				DATE #1 09/30/15
				AMT DUE 81.82
***** 10.002-6-19 *****				
	Sh 37			ACCT 1-224- 7
10.002-6-19	323 Vacant rural		Massena Central Sch	13,000
Hammill Albert	Massena 1 405801	13,000		
PO Box 138	Acreage S.side Rt 37 Inte	13,000		
Rooseveltown, NY 13683	Albt W. 3/4 Rbt 1/8 Wm 1/			
	By Will-Land No Rd Front			
	ACRES 54.80			
	EAST-0377444 NRTH-1804944			
	DEED BOOK 963 PG-00381			
	FULL MARKET VALUE	13,000		
TOTAL TAX ---				236.38**
				DATE #1 09/30/15
				AMT DUE 236.38
*****				

STATE OF NEW YORK  
 COUNTY - St Lawrence  
 SCHOOL - Massena 1  
 TOWN - Massena  
 SWIS - 405889

2 0 1 5 S C H O O L T A X R O L L  
 T A X A B L E SECTION OF THE ROLL - 1  
 OWNERS NAME SEQUENCE  
 UNIFORM PERCENT OF VALUE IS 100.00

PAGE 2562  
 VALUATION DATE-JUL 01, 2014  
 TAXABLE STATUS DATE-MAR 01, 2015

TAX MAP PARCEL NUMBER	PROPERTY LOCATION & CLASS	ASSESSMENT	EXEMPTION CODE-----	SCHOOL
CURRENT OWNERS NAME	SCHOOL DISTRICT	LAND	TAX DESCRIPTION	TAXABLE VALUE
CURRENT OWNERS ADDRESS	PARCEL SIZE/GRID COORD	TOTAL	SPECIAL DISTRICTS	TAX AMOUNT
***** 6.065-1-7 *****				
6.065-1-7	Roosevelt Rd			ACCT 1-307- 7
Hammill Albert W	312 Vac w/imprv		Massena Central Sch	11,300
PO Box 138	Massena 1 405801	6,300		BILL 6816
Roosevelttown, NY 13683	Roosevelt Road	11,300		205.47
	Garage and Lot			
	FRNT 215.00 DPTH			
	ACRES 1.25			
	EAST-0397235 NRTH-1812173			
	DEED BOOK 897 PG-00737			
	FULL MARKET VALUE	11,300		
			TOTAL TAX ---	205.47**
			DATE #1	09/30/15
			AMT DUE	205.47
***** 10.003-3-22.111 *****				
10.003-3-22.111	Cr 37			ACCT 1-224-3.11
Hammill Mildred K	322 Rural vac>10		Massena Central Sch	13,000
Steven Bero	Massena 1 405801	13,000		BILL 6817
506 County Route 37	Location CR 37	13,000		236.38
Massena, NY 13662	Vacant Acreage			
	ACRES 12.50			
	EAST-0369066 NRTH-1794114			
	DEED BOOK 00968 PG-00391			
	FULL MARKET VALUE	13,000		
			TOTAL TAX ---	236.38**
			DATE #1	09/30/15
			AMT DUE	236.38
***** 10.032-2-1 *****				
10.032-2-1	12 Shoreline Dr			ACCT 1-123-1.11
Hammill Robert E	210 1 Family Res		Basic Star 41854	BILL 6818
12 Shoreline Dr	Massena 1 405801	13,200	Massena Central Sch	30,000
Massena, NY 13662	Rivercrest Terrace Subdv	180,000		3,272.92
	Phase Ii/lot Ii-4			
	Residence One Family			
	FRNT 105.00 DPTH 278.00			
	ACRES 0.83			
	EAST-0371346 NRTH-1805840			
	DEED BOOK 1999 PG-20366			
	FULL MARKET VALUE	180,000		
			TOTAL TAX ---	2,727.43**
			DATE #1	09/30/15
			AMT DUE	2,727.43
*****				

STATE OF NEW YORK  
 COUNTY - St Lawrence  
 SCHOOL - Massena 1  
 TOWN - Massena  
 SWIS - 405889

2 0 1 5 S C H O O L T A X R O L L  
 T A X A B L E SECTION OF THE ROLL - 1  
 OWNERS NAME SEQUENCE  
 UNIFORM PERCENT OF VALUE IS 100.00

PAGE 2563  
 VALUATION DATE-JUL 01, 2014  
 TAXABLE STATUS DATE-MAR 01, 2015

TAX MAP PARCEL NUMBER	PROPERTY LOCATION & CLASS	ASSESSMENT	EXEMPTION CODE-----	SCHOOL
CURRENT OWNERS NAME	SCHOOL DISTRICT	LAND	TAX DESCRIPTION	TAXABLE VALUE
CURRENT OWNERS ADDRESS	PARCEL SIZE/GRID COORD	TOTAL	SPECIAL DISTRICTS	TAX AMOUNT
***** 6.004-1-15.1 *****				
6.004-1-15.1	446 Roosevelt Rd			ACCT 1-224- 6
Hammill William P	240 Rural res		Basic Star 41854	BILL 6819
PO Box 156	Massena 1 405801	39,400	Massena Central Sch	30,000
Roosevelttown, NY 13683	446 Roosevelt Rd	93,000		1,691.01
	Residence W/acreage			
	FRNT 1070.00 DPTH			
	ACRES 112.30			
	EAST-0396909 NRTH-1810378			
	DEED BOOK 695 PG-00415			
	FULL MARKET VALUE	93,000		
			TOTAL TAX ---	1,145.52**
				DATE #1 09/30/15
				AMT DUE 1,145.52
***** 6.004-1-15.2 *****				
6.004-1-15.2	Cr 45			BILL 6820
Hammill William P	321 Abandoned ag		Massena Central Sch	205.47
PO Box 156	Massena 1 405801	11,300		
Roosevelttown, NY 13683	Approx 7.70 Acres	11,300		
	Located E Of Rail Tracks			
	Vacant Acreage			
	ACRES 7.70			
	EAST-0396958 NRTH-1813824			
	DEED BOOK 658 PG-211			
	FULL MARKET VALUE	11,300		
			TOTAL TAX ---	205.47**
				DATE #1 09/30/15
				AMT DUE 205.47
***** 10.024-2-11 *****				
10.024-2-11	Cr 42			BILL 6821
Hammitt Brenda A	311 Res vac land - WTRFNT		Massena Central Sch	454.57
84 County Route 42A	Massena 1 405801	25,000		
Massena, NY 13662-3287	FRNT 130.00 DPTH	25,000		
	ACRES 1.20			
	EAST-0370943 NRTH-1806972			
	DEED BOOK 2006 PG-20128			
	FULL MARKET VALUE	25,000		
			TOTAL TAX ---	454.57**
				DATE #1 09/30/15
				AMT DUE 454.57
*****				

STATE OF NEW YORK  
 COUNTY - St Lawrence  
 SCHOOL - Massena 1  
 TOWN - Massena  
 SWIS - 405889

2 0 1 5 S C H O O L T A X R O L L  
 T A X A B L E SECTION OF THE ROLL - 1  
 OWNERS NAME SEQUENCE  
 UNIFORM PERCENT OF VALUE IS 100.00

PAGE 2564  
 VALUATION DATE-JUL 01, 2014  
 TAXABLE STATUS DATE-MAR 01, 2015

TAX MAP PARCEL NUMBER	PROPERTY LOCATION & CLASS	ASSESSMENT	EXEMPTION CODE-----	SCHOOL
CURRENT OWNERS NAME	SCHOOL DISTRICT	LAND	TAX DESCRIPTION	TAXABLE VALUE
CURRENT OWNERS ADDRESS	PARCEL SIZE/GRID COORD	TOTAL	SPECIAL DISTRICTS	TAX AMOUNT
*****				
10.004-1-10.1	662 N Racquette River Rd			10.004-1-10.1 *****
Hampton Everett	210 1 Family Res - WTRFNT		Enhanced S 41834	ACCT 1-226- 4. 2 BILL 6822
Hampton Judith	Massena 1 405801	36,600	Massena Central Sch	65,300
662 N Racquette River Rd	Plotted 08/05 ***Notes***	113,000		2,054.67
Massena, NY 13662-3250	Sub Lot (F) Plus 2.52A S?			
	300' W.F.			
	ACRES 4.60			
	EAST-0373330 NRTH-1797895			
	DEED BOOK 908 PG-01057			
	FULL MARKET VALUE	113,000		
			TOTAL TAX ---	949.67**
				DATE #1 09/30/15
				AMT DUE 949.67
*****				
10.008-2-5	1082 N Racquette River Rd			10.008-2-5 *****
Harbour Portfolio VIII, LP	210 1 Family Res - WTRFNT		Massena Central Sch	ACCT 1-565- 3 BILL 6823
8214 Westchester Ste 635	Massena 1 405801	20,800		53,000
Dallas, TX 75225-6124	1082 N racquette Riv	53,000		963.69
	Residence One Family			
	FRNT 123.00 DPTH 151.00			
	EAST-0381358 NRTH-1804442			
	DEED BOOK 2013 PG-13665			
	FULL MARKET VALUE	53,000		
			TOTAL TAX ---	963.69**
				DATE #1 09/30/15
				AMT DUE 963.69
*****				
9.002-1-2.1	345 Pontoon Bridge Rd			9.002-1-2.1 *****
Hardy Josie	240 Rural res		Basic Star 41854	ACCT 1-590- 8. 2 BILL 6824
Josie Hardy	Massena 1 405801	20,000	Massena Central Sch	30,000
345 Pontoon Bridge Rd	345 Pontoon Br Rd	129,000		2,345.59
Massena, NY 13662	1 Family Res W/acreage			
	FRNT 240.00 DPTH 1640.00			
	ACRES 15.10			
	EAST-0352166 NRTH-1804503			
	DEED BOOK 1096 PG-224			
	FULL MARKET VALUE	129,000		
			TOTAL TAX ---	1,800.10**
				DATE #1 09/30/15
				AMT DUE 1,800.10
*****				

STATE OF NEW YORK  
 COUNTY - St Lawrence  
 SCHOOL - Massena 1  
 TOWN - Massena  
 SWIS - 405889

2 0 1 5 S C H O O L T A X R O L L  
 T A X A B L E SECTION OF THE ROLL - 1  
 OWNERS NAME SEQUENCE  
 UNIFORM PERCENT OF VALUE IS 100.00

PAGE 2565  
 VALUATION DATE-JUL 01, 2014  
 TAXABLE STATUS DATE-MAR 01, 2015

TAX MAP PARCEL NUMBER	PROPERTY LOCATION & CLASS	ASSESSMENT	EXEMPTION CODE-----	SCHOOL
CURRENT OWNERS NAME	SCHOOL DISTRICT	LAND	TAX DESCRIPTION	TAXABLE VALUE
CURRENT OWNERS ADDRESS	PARCEL SIZE/GRID COORD	TOTAL	SPECIAL DISTRICTS	TAX AMOUNT
*****				10.004-3-27 *****
	319 Cr 46			ACCT 1-227- 2 BILL 6825
10.004-3-27	210 1 Family Res - WTRFNT		Enhanced S 41834	47,000
Hare Betty J	Massena 1 405801	15,000	Massena Central Sch	47,000 854.60
319 County Route 46	319 CR 46	47,000		
Massena, NY 13662	Residence One Family			
	FRNT 100.00 DPTH 160.00			
	EAST-0378615 NRTH-1799585			
	DEED BOOK 823 PG-00133			
	FULL MARKET VALUE	47,000		
			TOTAL TAX ---	0.00**
*****				4.080-1-1 *****
	58 Old River Rd			ACCT 1-268- 6 BILL 6826
4.080-1-1	210 1 Family Res - WTRFNT		Massena Central Sch	146,000 2,654.70
Harper Lee H	Massena 1 405801	47,000		
Harper Laurie	Plot Revised 04/2013	146,000		
58 Old River Rd	58 Old River Road			
Massena, NY 13662	Residence One Family			
	FRNT 50.00 DPTH 280.00			
	ACRES 0.66			
	EAST-0347909 NRTH-1809209			
	DEED BOOK 1998 PG-8129			
	FULL MARKET VALUE	146,000		
			TOTAL TAX ---	2,654.70**
			DATE #1	09/30/15
			AMT DUE	2,654.70
*****				4.080-1-7 *****
	Old River Rd			BILL 6827
4.080-1-7	311 Res vac land		Massena Central Sch	3,000 54.55
Harper Lee H	Massena 1 405801	3,000		
Harper Laurie J	Plot Revised 4/2013 LDC	3,000		
58 Old River Rd	Parcel #8609 Map #1145C *			
Massena, NY 13662	248x55x183x280			
	FRNT 238.00 DPTH			
	ACRES 0.63			
	EAST-0347782 NRTH-1809172			
	DEED BOOK 2007 PG-9596			
	FULL MARKET VALUE	3,000		
			TOTAL TAX ---	54.55**
			DATE #1	09/30/15
			AMT DUE	54.55
*****				*****

STATE OF NEW YORK  
 COUNTY - St Lawrence  
 SCHOOL - Massena 1  
 TOWN - Massena  
 SWIS - 405889

2 0 1 5 S C H O O L T A X R O L L  
 T A X A B L E SECTION OF THE ROLL - 1  
 OWNERS NAME SEQUENCE  
 UNIFORM PERCENT OF VALUE IS 100.00

PAGE 2566  
 VALUATION DATE-JUL 01, 2014  
 TAXABLE STATUS DATE-MAR 01, 2015

TAX MAP PARCEL NUMBER	PROPERTY LOCATION & CLASS	ASSESSMENT	EXEMPTION CODE-----	SCHOOL
CURRENT OWNERS NAME	SCHOOL DISTRICT	LAND	TAX DESCRIPTION	TAXABLE VALUE
CURRENT OWNERS ADDRESS	PARCEL SIZE/GRID COORD	TOTAL	SPECIAL DISTRICTS	TAX AMOUNT
*****				
10.033-2-17.1	126 Trippany Rd 210 1 Family Res		Basic Star 41854	10.033-2-17.1
Hart Family Irrevocable Trust	Massena 1 405801	16,600	Massena Central Sch	ACCT 1-229- 3
126 Trippany Rd	Parcels combined 10/04	99,000		BILL 6828
Massena, NY 13662	112x185 plus 0.860A 152x381x152x384 FRNT 152.00 DPTH 183.00 ACRES 1.30 EAST-0372687 NRTH-1805318 DEED BOOK 2013 PG-20414 FULL MARKET VALUE	99,000		30,000 1,800.10
				TOTAL TAX ---
				DATE #1 09/30/15
				AMT DUE 1,254.61
*****				
10.003-3-28.2	19 Cr 46 270 Mfg housing		Basic Star 41854	10.003-3-28.2
Hartigan Scott	Massena 1 405801	16,700	Massena Central Sch	ACCT 1-358-5.2
Hartigan Melody	19 CR 46	41,000		BILL 6829
19 County Route 46	Manufactured Home & Barn			30,000
Massena, NY 13662	FRNT 12.40 DPTH ACRES 1.90 EAST-0371685 NRTH-1796838 DEED BOOK 2005 PG-5113 FULL MARKET VALUE	41,000		745.50
				TOTAL TAX ---
				DATE #1 09/30/15
				AMT DUE 200.01
*****				
10.012-3-7	928 N Racquette River Rd 210 1 Family Res - WTRFNT		Enhanced S 41834	10.012-3-7
Hartle Carol A	Massena 1 405801	18,700	Massena Central Sch	ACCT 1-257- 6
928 N Racquette River Rd	PLOT REVISED 9/2014 LDC	146,000		BILL 6830
Massena, NY 13662-3247	Res-One Family FRNT 135.00 DPTH 241.00 EAST-0378979 NRTH-1801326 DEED BOOK 2002 PG-18913 FULL MARKET VALUE	146,000		65,300 2,654.70
				TOTAL TAX ---
				DATE #1 09/30/15
				AMT DUE 1,549.70
*****				



STATE OF NEW YORK  
 COUNTY - St Lawrence  
 SCHOOL - Massena 1  
 TOWN - Massena  
 SWIS - 405889

2 0 1 5 S C H O O L T A X R O L L  
 T A X A B L E SECTION OF THE ROLL - 1  
 OWNERS NAME SEQUENCE  
 UNIFORM PERCENT OF VALUE IS 100.00

PAGE 2567  
 VALUATION DATE-JUL 01, 2014  
 TAXABLE STATUS DATE-MAR 01, 2015

TAX MAP PARCEL NUMBER	PROPERTY LOCATION & CLASS	ASSESSMENT	EXEMPTION CODE-----	SCHOOL
CURRENT OWNERS NAME	SCHOOL DISTRICT	LAND	TAX DESCRIPTION	TAXABLE VALUE
CURRENT OWNERS ADDRESS	PARCEL SIZE/GRID COORD	TOTAL	SPECIAL DISTRICTS	TAX AMOUNT
***** 10.012-3-8 *****				
10.012-3-8	924 N Racquette River Rd			ACCT 1-504- 7
Hartle Frederick	280 Res Multiple - WTRFNT		Massena Central Sch	54,000
Hartle Carol	Massena 1 405801	18,700		
928 N Racquette River Rd	PLOT REVISED 9/2014	54,000		
Massena, NY 13662-3247	100X252X100X297			
	Res & Antique Store			
	FRNT 100.00 DPTH 252.00			
	EAST-0378917 NRTH-1801230			
	DEED BOOK 00978 PG-00290			
	FULL MARKET VALUE	54,000		
			TOTAL TAX ---	981.88**
				DATE #1 09/30/15
				AMT DUE 981.88
***** 10.012-9-11 *****				
10.012-9-11	N Racquette River Rd			ACCT 1-454- 6.1
Hartle Frederick	314 Rural vac<10		Massena Central Sch	20,800
Hartle Carol	Massena 1 405801	20,800		
928 N Racquette River Rd	Vacant Lot W/road Front	20,800		
Massena, NY 13662-3247	FRNT 452.00 DPTH			
	ACRES 5.50			
	EAST-0378609 NRTH-1801418			
	DEED BOOK 1028 PG-00076			
	FULL MARKET VALUE	20,800		
			TOTAL TAX ---	378.20**
				DATE #1 09/30/15
				AMT DUE 378.20
***** 5.004-1-30.11 *****				
5.004-1-30.11	250 S Grasse River Rd			ACCT 1-234- 4
Harvey Benton	260 Seasonal res		Massena Central Sch	46,000
Harvey Paula	Massena 1 405801	24,100		
251 S Grasse River Rd	62 Acres + -	46,000		
Massena, NY 13662	Location S side S Gras			
	Vacant Agricultural Acrea			
	ACRES 49.50			
	EAST-0381254 NRTH-1808489			
	DEED BOOK 1059 PG-1095			
	FULL MARKET VALUE	46,000		
			TOTAL TAX ---	836.41**
				DATE #1 09/30/15
				AMT DUE 836.41

\*\*\*\*\*

STATE OF NEW YORK  
 COUNTY - St Lawrence  
 SCHOOL - Massena 1  
 TOWN - Massena  
 SWIS - 405889

2 0 1 5 S C H O O L T A X R O L L  
 T A X A B L E SECTION OF THE ROLL - 1  
 OWNERS NAME SEQUENCE  
 UNIFORM PERCENT OF VALUE IS 100.00

PAGE 2568  
 VALUATION DATE-JUL 01, 2014  
 TAXABLE STATUS DATE-MAR 01, 2015

TAX MAP PARCEL NUMBER	PROPERTY LOCATION & CLASS	ASSESSMENT	EXEMPTION CODE-----	SCHOOL
CURRENT OWNERS NAME	SCHOOL DISTRICT	LAND	TAX DESCRIPTION	TAXABLE VALUE
CURRENT OWNERS ADDRESS	PARCEL SIZE/GRID COORD	TOTAL	SPECIAL DISTRICTS	TAX AMOUNT
*****				
5.083-2-26	251 S Grasse River Rd			5.083-2-26
Harvey Benton	210 1 Family Res - WTRFNT		Enhanced S 41834	ACCT 1-231- 7
Harvey Paula	Massena 1 405801	105,500	Massena Central Sch	BILL 6834
251 S Grasse River Rd	River Access Lot + Parcel	130,000		65,300
Massena, NY 13662	Harvey Subdv. Map of 199			2,363.77
	Res & Lot W/River Access			
	FRNT 320.00 DPTH 550.00			
	EAST-0381560 NRTH-1809758			
	DEED BOOK 875 PG-00090			
	FULL MARKET VALUE	130,000		
			TOTAL TAX ---	1,258.77**
				DATE #1 09/30/15
				AMT DUE 1,258.77
*****				
10.026-2-1.1	75 S Grasse River Rd			10.026-2-1.1
Haverstock Berton	210 1 Family Res		Enhanced S 41834	ACCT 1-233-9.16
Haverstock Lori	Massena 1 405801	17,700	Massena Central Sch	BILL 6835
75 S Grasse River Rd	Lots 4 & 5 Blk T-506 +.51	87,000		65,300
Massena, NY 13662	E Haverstock Sub			1,581.91
	Residence & Garages			
	FRNT 242.00 DPTH 199.00			
	EAST-0377805 NRTH-1807525			
	DEED BOOK 976 PG-00168			
	FULL MARKET VALUE	87,000		
			TOTAL TAX ---	476.91**
				DATE #1 09/30/15
				AMT DUE 476.91
*****				
10.026-3-3	277 Trippany Rd			10.026-3-3
Haverstock Bruce	270 Mfg housing		Enhanced S 41834	ACCT 1-233-9.13
Haverstock Donna	Massena 1 405801	16,600	Massena Central Sch	BILL 6836
277 Trippany Rd	Two Residences	90,000		65,300
Massena, NY 13662	FRNT 250.00 DPTH 260.00			1,636.46
	ACRES 1.50			
	EAST-0376335 NRTH-1806056			
	DEED BOOK 975 PG-00654			
	FULL MARKET VALUE	90,000		
			TOTAL TAX ---	531.46**
				DATE #1 09/30/15
				AMT DUE 531.46
*****				

STATE OF NEW YORK  
 COUNTY - St Lawrence  
 SCHOOL - Massena 1  
 TOWN - Massena  
 SWIS - 405889

2 0 1 5 S C H O O L T A X R O L L  
 T A X A B L E SECTION OF THE ROLL - 1  
 OWNERS NAME SEQUENCE  
 UNIFORM PERCENT OF VALUE IS 100.00

PAGE 2569  
 VALUATION DATE-JUL 01, 2014  
 TAXABLE STATUS DATE-MAR 01, 2015

TAX MAP PARCEL NUMBER	PROPERTY LOCATION & CLASS	ASSESSMENT	EXEMPTION CODE-----	SCHOOL
CURRENT OWNERS NAME	SCHOOL DISTRICT	LAND	TAX DESCRIPTION	TAXABLE VALUE
CURRENT OWNERS ADDRESS	PARCEL SIZE/GRID COORD	TOTAL	SPECIAL DISTRICTS	TAX AMOUNT
*****				
5.003-1-12	176 Horton Rd		5.003-1-12	*****
Hayden Michael	270 Mfg housing		ACCT 1-348- 1	BILL 6837
Hayden Deborah M	Massena 1 405801	13,200		709.13
173 Horton Rd	South 1/2 of Lot 1	39,000		
Massena, NY 13662	Major Tract			
	1Fam Mfg Home W/Vet EX			
	FRNT 107.00 DPTH 222.00			
	EAST-0365211 NRTH-1810385			
	DEED BOOK 2013 PG-17559			
	FULL MARKET VALUE	39,000		
			TOTAL TAX ---	709.13**
				DATE #1 09/30/15
				AMT DUE 709.13
*****				
5.003-1-16.2	168 Horton Rd		5.003-1-16.2	*****
Hayden Michael	270 Mfg housing			BILL 6838
Hayden Deborah	Massena 1 405801	16,900		574.58
173 Horton Rd	168 Horton Rd	31,600		
Massena, NY 13662	Trailer Res & Lot			
	FRNT 267.00 DPTH			
	ACRES 2.97			
	EAST-0365395 NRTH-1810236			
	DEED BOOK 2006 PG-16609			
	FULL MARKET VALUE	31,600		
			TOTAL TAX ---	574.58**
				DATE #1 09/30/15
				AMT DUE 574.58
*****				
5.003-1-26	173 Horton Rd		5.003-1-26	*****
Hayden Michael	280 Res Multiple		ACCT 1-187- 2	BILL 6839
Hayden Deborah	Massena 1 405801	25,100		30,000
173 Horton Rd	173 HORTON RD	122,000		2,218.31
Massena, NY 13662	2 RESIDENTIAL HOME			
	1 FAM RES & MOBILE HOME			
	FRNT 250.00 DPTH			
	ACRES 3.30			
	EAST-0364841 NRTH-1810088			
	DEED BOOK 2000 PG-21249			
	FULL MARKET VALUE	122,000		
			TOTAL TAX ---	1,672.82**
				DATE #1 09/30/15
				AMT DUE 1,672.82
*****				

STATE OF NEW YORK  
 COUNTY - St Lawrence  
 SCHOOL - Massena 1  
 TOWN - Massena  
 SWIS - 405889

2 0 1 5 S C H O O L T A X R O L L  
 T A X A B L E SECTION OF THE ROLL - 1  
 OWNERS NAME SEQUENCE  
 UNIFORM PERCENT OF VALUE IS 100.00

PAGE 2570  
 VALUATION DATE-JUL 01, 2014  
 TAXABLE STATUS DATE-MAR 01, 2015

TAX MAP PARCEL NUMBER	PROPERTY LOCATION & CLASS	ASSESSMENT	EXEMPTION CODE-----	SCHOOL
CURRENT OWNERS NAME	SCHOOL DISTRICT	LAND	TAX DESCRIPTION	TAXABLE VALUE
CURRENT OWNERS ADDRESS	PARCEL SIZE/GRID COORD	TOTAL	SPECIAL DISTRICTS	TAX AMOUNT
***** 5.003-1-27.32 *****				
5.003-1-27.32	Horton Rd 321 Abandoned ag		Massena Central Sch	17,500
Hayden Michael P	Massena 1 405801	17,500		
Hayden Deborah	Located off Horton Road	17,500		
173 Horton Rd	Vacant Acerage			
Massena, NY 13662	ACRES 38.00			
	EAST-0364097 NRTH-1809352			
	DEED BOOK 2000 PG-23188			
	FULL MARKET VALUE	17,500		
			TOTAL TAX ---	318.20**
			DATE #1	09/30/15
			AMT DUE	318.20
***** 10.053-6-6 *****				
10.053-6-6	40 Bucktown Rd 210 1 Family Res		Massena Central Sch	49,000
Heald Corey W	Massena 1 405801	9,500		
15 Bucktown Rd	40 Bucktown Road	49,000		
Massena, NY 13662	Residence One Family			
	FRNT 66.00 DPTH 255.00			
	BANK8888111			
	EAST-0362109 NRTH-1799669			
	DEED BOOK 2012 PG-5345			
	FULL MARKET VALUE	49,000		
			TOTAL TAX ---	890.96**
			DATE #1	09/30/15
			AMT DUE	890.96
***** 10.053-6-5 *****				
10.053-6-5	46 Bucktown Rd 210 1 Family Res		Massena Central Sch	110,000
Heald Kelly L	Massena 1 405801	16,600		
46 Bucktown Rd	Residence And Comrl Bldg	110,000		
Massena, NY 13662	FRNT 165.00 DPTH 280.00			
	ACRES 1.40			
PRIOR OWNER ON 3/01/2015	EAST-0362158 NRTH-1799578			
Pelletier Paul	DEED BOOK 2015 PG-7852			
	FULL MARKET VALUE	110,000		
			TOTAL TAX ---	2,000.12**
			DATE #1	09/30/15
			AMT DUE	2,000.12
*****				

STATE OF NEW YORK  
 COUNTY - St Lawrence  
 SCHOOL - Massena 1  
 TOWN - Massena  
 SWIS - 405889

2 0 1 5 S C H O O L T A X R O L L  
 T A X A B L E SECTION OF THE ROLL - 1  
 OWNERS NAME SEQUENCE  
 UNIFORM PERCENT OF VALUE IS 100.00

PAGE 2571  
 VALUATION DATE-JUL 01, 2014  
 TAXABLE STATUS DATE-MAR 01, 2015

TAX MAP PARCEL NUMBER	PROPERTY LOCATION & CLASS	ASSESSMENT	EXEMPTION CODE-----	SCHOOL
CURRENT OWNERS NAME	SCHOOL DISTRICT	LAND	TAX DESCRIPTION	TAXABLE VALUE
CURRENT OWNERS ADDRESS	PARCEL SIZE/GRID COORD	TOTAL	SPECIAL DISTRICTS	TAX AMOUNT
***** 10.002-7-24.1 *****				
10.002-7-24.1	246 Trippany Rd			ACCT 1-542- 7. 1 BILL 6843
Hebert Helene	210 1 Family Res		Basic Star 41854	30,000
246 Trippany Rd	Massena 1 405801	15,800	Massena Central Sch	93,600
Massena, NY 13662	246 Trippany RD	93,600		
	Residence One Family			
	FRNT 150.00 DPTH 400.00			
	EAST-0375758 NRTH-1805612			
	DEED BOOK 2012 PG-14360			
	FULL MARKET VALUE	93,600		
			TOTAL TAX ---	1,156.43**
			DATE #1	09/30/15
			AMT DUE	1,156.43
***** 5.004-1-26.1 *****				
5.004-1-26.1	315 Haverstock Rd			ACCT 1-545- 4 BILL 6844
Hebert-Myers Lucie	312 Vac w/imprv - WTRFNT		Massena Central Sch	43,000
315 Haverstock Rd	Massena 1 405801	41,300		781.86
Massena, NY 13662	315 HAVERSTOCK ROAD	43,000		
	VAC LOT w/SEPTIC RIV.USAG			
	FRNT 422.00 DPTH			
	ACRES 1.34			
	EAST-0382495 NRTH-1810441			
	DEED BOOK 2004 PG-6067			
	FULL MARKET VALUE	43,000		
			TOTAL TAX ---	781.86**
			DATE #1	09/30/15
			AMT DUE	781.86
***** 10.004-3-30.2 *****				
10.004-3-30.2	239 Carey Rd			BILL 6845
Hendricks Melissa S	270 Mfg housing		Basic Star 41854	30,000
239 Carey Rd	Massena 1 405801	20,400	Massena Central Sch	52,000
Massena, NY 13662	259 Carey Rd	52,000		945.51
	Mfg Residence & Garage			
	ACRES 3.30			
	EAST-0379816 NRTH-1799110			
	DEED BOOK 2006 PG-9309			
	FULL MARKET VALUE	52,000		
			TOTAL TAX ---	400.02**
			DATE #1	09/30/15
			AMT DUE	400.02
*****				

STATE OF NEW YORK  
 COUNTY - St Lawrence  
 SCHOOL - Massena 1  
 TOWN - Massena  
 SWIS - 405889

2 0 1 5 S C H O O L T A X R O L L  
 T A X A B L E SECTION OF THE ROLL - 1  
 OWNERS NAME SEQUENCE  
 UNIFORM PERCENT OF VALUE IS 100.00

PAGE 2572  
 VALUATION DATE-JUL 01, 2014  
 TAXABLE STATUS DATE-MAR 01, 2015

TAX MAP PARCEL NUMBER	PROPERTY LOCATION & CLASS	ASSESSMENT	EXEMPTION CODE-----	SCHOOL
CURRENT OWNERS NAME	SCHOOL DISTRICT	LAND	TAX DESCRIPTION	TAXABLE VALUE
CURRENT OWNERS ADDRESS	PARCEL SIZE/GRID COORD	TOTAL	SPECIAL DISTRICTS	TAX AMOUNT
*****				
10.002-7-21.1	226,228 Trippany Rd		10.002-7-21.1	*****
Heraram Corporation	415 Motel		ACCT 1-573- 8.1	BILL 6846
228 Trippany Rd	Massena 1 405801	18,800	Basic Star 41854	29,312
Massena, NY 13662	Bob's Motel	366,400	Massena Central Sch	6,662.21
	226 , 228 Trippany R			
	Bob's Motel W/acreage			
	FRNT 412.00 DPTH 396.00			
	ACRES 3.70			
	EAST-0375241 NRTH-180541			
	DEED BOOK 2006 PG-8388			
	FULL MARKET VALUE	366,400		
			TOTAL TAX ---	6,129.23**
			DATE #1	09/30/15
			AMT DUE	6,129.23
*****				
10.002-2-17	245 Trippany Rd		10.002-2-17	*****
Herne-Rowe Jessica	240 Rural res		ACCT 1-241- 8	BILL 6847
245 Trippany Rd	Massena 1 405801	28,000	59,000	1,072.79
Massena, NY 13662	245 Trippany Rd	59,000	Massena Central Sch	
	Residence 1 Family			
	FRNT 292.00 DPTH			
	ACRES 15.30			
	EAST-0375226 NRTH-1806599			
	DEED BOOK 1092 PG-658			
	FULL MARKET VALUE	59,000		
			TOTAL TAX ---	1,072.79**
			DATE #1	09/30/15
			AMT DUE	1,072.79
*****				
11.001-1-1	265 Sh 37C		11.001-1-1	*****
Hewitt Troy D	210 1 Family Res		ACCT 1- 19- 3	BILL 6848
Hewitt Lynn A	Massena 1 405801	11,700	43,000	781.86
841 Bailey Rd	265 SH 37c	43,000	Massena Central Sch	
Fabius, NY 13063	Residence one Family			
	FRNT 133.00 DPTH 230.00			
	EAST-0384715 NRTH-1806206			
	DEED BOOK 2010 PG-15589			
	FULL MARKET VALUE	43,000		
			TOTAL TAX ---	781.86**
			DATE #1	09/30/15
			AMT DUE	781.86
*****				

STATE OF NEW YORK  
 COUNTY - St Lawrence  
 SCHOOL - Massena 1  
 TOWN - Massena  
 SWIS - 405889

2 0 1 5 S C H O O L T A X R O L L  
 T A X A B L E SECTION OF THE ROLL - 1  
 OWNERS NAME SEQUENCE  
 UNIFORM PERCENT OF VALUE IS 100.00

PAGE 2573  
 VALUATION DATE-JUL 01, 2014  
 TAXABLE STATUS DATE-MAR 01, 2015

TAX MAP PARCEL NUMBER	PROPERTY LOCATION & CLASS	ASSESSMENT	EXEMPTION CODE-----	SCHOOL
CURRENT OWNERS NAME	SCHOOL DISTRICT	LAND	TAX DESCRIPTION	TAXABLE VALUE
CURRENT OWNERS ADDRESS	PARCEL SIZE/GRID COORD	TOTAL	SPECIAL DISTRICTS	TAX AMOUNT
*****				11.001-1-38.21 *****
	664 Sh 37C			ACCT 1-284-3.2 BILL 6849
11.001-1-38.21	210 1 Family Res		Enhanced S 41834	65,300
Hewlett Charles	Massena 1 405801	20,000	Massena Central Sch	87,000 1,581.91
Hewlett Bonnie	Additional 100' FR. per 1	87,000		
664 State Highway 37C	Plot revised 6/2012 LDC			
Massena, NY 13662	FRNT 300.00 DPTH 300.00			
	ACRES 2.10			
	EAST-0393395 NRTH-1803364			
	DEED BOOK 1046 PG-00071			
	FULL MARKET VALUE	87,000		
			TOTAL TAX ---	476.91**
				DATE #1 09/30/15
				AMT DUE 476.91
*****				11.001-1-63 *****
	Off SH 37C			BILL 6850
11.001-1-63	314 Rural vac<10		Massena Central Sch	1,000 18.18
Hewlett Charles P	Massena 1 405801	1,000		
Hewlett Bonnie M	Created 6/2012	1,000		
664 State Highway 37C	Maine Survey 4/2012			
Massena, NY 13662	0.41A (D) 300x60			
	FRNT 300.00 DPTH 60.00			
	EAST-0393248 NRTH-1803272			
	DEED BOOK 2012 PG-10088			
	FULL MARKET VALUE	1,000		
			TOTAL TAX ---	18.18**
				DATE #1 09/30/15
				AMT DUE 18.18
*****				10.076-2-1 *****
	Cr 37 (Mas/helna Rd)lot A			BILL 6851
10.076-2-1	311 Res vac land		Massena Central Sch	8,700 158.19
Hewlett Clifford	Massena 1 405801	8,700		
16 Prospect Ave	Mass- Helena Rd	8,700		
Massena, NY 13662	Map Of N. Hewlett			
	Vac (Undeveloped) Lot A			
	FRNT 200.00 DPTH 200.00			
	EAST-0382256 NRTH-1793859			
	DEED BOOK 1999 PG-4522			
	FULL MARKET VALUE	8,700		
			TOTAL TAX ---	158.19**
				DATE #1 09/30/15
				AMT DUE 158.19
*****				*****

STATE OF NEW YORK  
 COUNTY - St Lawrence  
 SCHOOL - Massena 1  
 TOWN - Massena  
 SWIS - 405889

2 0 1 5 S C H O O L T A X R O L L  
 T A X A B L E SECTION OF THE ROLL - 1  
 OWNERS NAME SEQUENCE  
 UNIFORM PERCENT OF VALUE IS 100.00

PAGE 2574  
 VALUATION DATE-JUL 01, 2014  
 TAXABLE STATUS DATE-MAR 01, 2015

TAX MAP PARCEL NUMBER	PROPERTY LOCATION & CLASS	ASSESSMENT	EXEMPTION CODE-----	SCHOOL
CURRENT OWNERS NAME	SCHOOL DISTRICT	LAND	TAX DESCRIPTION	TAXABLE VALUE
CURRENT OWNERS ADDRESS	PARCEL SIZE/GRID COORD	TOTAL	SPECIAL DISTRICTS	TAX AMOUNT
***** 11.001-1-46.112 *****				
11.001-1-46.112	337 Sh 37C			BILL 6852
Hewlett Michael	240 Rural res		Basic Star 41854	30,000
Smigel Barbara	Massena 1 405801	44,600	Massena Central Sch	189,000
337 State Highway 37C	Residence w/ acreage	189,000		3,436.56
Massena, NY 13662	337 SH 37C			
	Res w/partial base @full			
	ACRES 26.60			
	EAST-0386381 NRTH-1807215			
	DEED BOOK 2002 PG-4745			
	FULL MARKET VALUE	189,000		
			TOTAL TAX ---	2,891.07**
				DATE #1 09/30/15
				AMT DUE 2,891.07
***** 10.076-3-5.2 *****				
10.076-3-5.2	CR 37			BILL 6853
Hewlett Norman	311 Res vac land		Massena Central Sch	3.64
1 LaRue Rd	Massena 1 405801	200		
Massena, NY 13662	Webb Survey- Parcel E	200		
	.149A(D) see 2007/19734			
	25x215x100x15x75x200			
	FRNT 25.00 DPTH 189.00			
	EAST-0384153 NRTH-1794081			
	FULL MARKET VALUE	200		
			TOTAL TAX ---	3.64**
				DATE #1 09/30/15
				AMT DUE 3.64
***** 10.076-3-3 *****				
10.076-3-3	1 Larue Rd			BILL 6854
Hewlett Norman H	210 1 Family Res		Enhanced S 41834	65,300
Hewlett Nancy G	Massena 1 405801	19,900	Massena Central Sch	110,000
1 Larue Rd	Plot revised 7/2013 LDC	110,000		2,000.12
Massena, NY 13662	Webb Survey 10/1995			
	2.426A as retained			
	FRNT 517.00 DPTH 168.00			
	ACRES 2.00 BANK8888869			
	EAST-0384401 NRTH-1794277			
	DEED BOOK 2007 PG-19734			
	FULL MARKET VALUE	110,000		
			TOTAL TAX ---	895.12**
				DATE #1 09/30/15
				AMT DUE 895.12
*****				



STATE OF NEW YORK  
 COUNTY - St Lawrence  
 SCHOOL - Massena 1  
 TOWN - Massena  
 SWIS - 405889

2 0 1 5 S C H O O L T A X R O L L  
 T A X A B L E SECTION OF THE ROLL - 1  
 OWNERS NAME SEQUENCE  
 UNIFORM PERCENT OF VALUE IS 100.00

PAGE 2575  
 VALUATION DATE-JUL 01, 2014  
 TAXABLE STATUS DATE-MAR 01, 2015

TAX MAP PARCEL NUMBER	PROPERTY LOCATION & CLASS	ASSESSMENT	EXEMPTION CODE-----	SCHOOL
CURRENT OWNERS NAME	SCHOOL DISTRICT	LAND	TAX DESCRIPTION	TAXABLE VALUE
CURRENT OWNERS ADDRESS	PARCEL SIZE/GRID COORD	TOTAL	SPECIAL DISTRICTS	TAX AMOUNT
***** 10.076-2-3 *****				
1181 Cr 37	210 1 Family Res		Basic Star 41854	BILL 6855
10.076-2-3	Massena 1 405801	15,000	Massena Central Sch	30,000
Hewlett Timothy C	Mass- Helena Rd	95,000		1,727.37
Hewlett Charles R	Map Of N. Hewlett			
1181 County Route 37	Res 1 Family W/25% Vet Ex			
Massena, NY 13662	FRNT 200.00 DPTH 200.00			
	EAST-0382637 NRTH-1793908			
	DEED BOOK 2001 PG-10969			
	FULL MARKET VALUE	95,000		
TOTAL TAX ---				1,181.88**
				DATE #1 09/30/15
				AMT DUE 1,181.88
***** 10.001-2-3.2 *****				
182 Highland Rd	633 Aged - home		Massena Central Sch	ACCT 1-267- 3 BILL 6856
10.001-2-3.2	Massena 1 405801	160,000		1900,000 34,547.47
Highland Nursing Home, Inc.	Highland Nursing Home	1900,000		
182 Highland Rd	FRNT 400.00 DPTH			
Massena, NY 13662	ACRES 4.50			
	EAST-0364994 NRTH-1803148			
	DEED BOOK 2011 PG-16879			
	FULL MARKET VALUE	1900,000		
TOTAL TAX ---				34,547.47**
				DATE #1 09/30/15
				AMT DUE 34,547.47
***** 16.027-5-10 *****				
2276 Sh 420	210 1 Family Res		Massena Central Sch	ACCT 1- 98- 9 BILL 6857
16.027-5-10	Massena 1 405801	8,800		41,000 745.50
Hillenbrand Frank III	2276 Sh 420 Winthr	41,000		
3 Lombardo Ave	Residence One Family			
Massena, NY 13662	FRNT 66.00 DPTH 165.00			
	EAST-0357214 NRTH-1790165			
	DEED BOOK 1062 PG-733			
	FULL MARKET VALUE	41,000		
TOTAL TAX ---				745.50**
				DATE #1 09/30/15
				AMT DUE 745.50
***** 10.002-2-20.2 *****				
Off Trippany Rd	314 Rural vac<10 - WTRFNT		Massena Central Sch	BILL 6858
10.002-2-20.2	Massena 1 405801	25,500		25,500 463.66
Hillenbrand Joseph F	ACRES 8.90	25,500		
Hillenbrand Helene M	EAST-0375622 NRTH-1806678			
253 Trippany Rd	DEED BOOK 2013 PG-17951			
Massena, NY 13662	FULL MARKET VALUE	25,500		
TOTAL TAX ---				463.66**
				DATE #1 09/30/15
PRIOR OWNER ON 3/01/2015 Hillenbrand Joseph F				

AMT DUE 463.66

\*\*\*\*\*

STATE OF NEW YORK  
 COUNTY - St Lawrence  
 SCHOOL - Massena 1  
 TOWN - Massena  
 SWIS - 405889

2 0 1 5 S C H O O L T A X R O L L  
 T A X A B L E SECTION OF THE ROLL - 1  
 OWNERS NAME SEQUENCE  
 UNIFORM PERCENT OF VALUE IS 100.00

PAGE 2576  
 VALUATION DATE-JUL 01, 2014  
 TAXABLE STATUS DATE-MAR 01, 2015

TAX MAP PARCEL NUMBER	PROPERTY LOCATION & CLASS	ASSESSMENT	EXEMPTION CODE-----	SCHOOL
CURRENT OWNERS NAME	SCHOOL DISTRICT	LAND	TAX DESCRIPTION	TAXABLE VALUE
CURRENT OWNERS ADDRESS	PARCEL SIZE/GRID COORD	TOTAL	SPECIAL DISTRICTS	TAX AMOUNT
10.002-2-20.3	Off Trippany Rd 314 Rural vac<10 - WTRFNT Massena 1 405801	16,600	Massena Central Sch	16,600
Hillenbrand Joseph F				
Hillenbrand Helene M	ACRES 2.00	16,600		
253 Trippany Rd	EAST-0375469 NRTH-1807370			
Massena, NY 13662	DEED BOOK 2013 PG-17951			
	FULL MARKET VALUE	16,600		

PRIOR OWNER ON 3/01/2015  
 Hillenbrand Joseph F

TOTAL TAX --- 301.84\*\*  
 DATE #1 09/30/15  
 AMT DUE 301.84

10.026-4-1	253 Trippany Rd 210 1 Family Res Massena 1 405801	12,700	Enhanced S 41834 Massena Central Sch	158,000
Hillenbrand Josheph F				
Hillenbrand Helene M	Res-One Family	158,000		
253 Trippany Rd	FRNT 100.00 DPTH 231.00			
Massena, NY 13662	EAST-0375766 NRTH-1806145			
	DEED BOOK 2013 PG-17951			
	FULL MARKET VALUE	158,000		

TOTAL TAX --- 1,767.89\*\*  
 DATE #1 09/30/15  
 AMT DUE 1,767.89

10.003-2-29	632 N Racquette River Rd 210 1 Family Res - WTRFNT Massena 1 405801	18,700	Basic Star 41854 Massena Central Sch	87,000
Hillis David				
Hillis Barbara	riverfront lot	87,000		
632 N Racquette River Rd	632 N Raquette riv rd			
Massena, NY 13662	gar conv to 2 s res & new FRNT 100.00 DPTH 295.00			
	BANK8888830			
	EAST-0372478 NRTH-1797754			
	DEED BOOK 2011 PG-16007			
	FULL MARKET VALUE	87,000		

TOTAL TAX --- 1,036.42\*\*  
 DATE #1 09/30/15  
 AMT DUE 1,036.42

\*\*\*\*\*

STATE OF NEW YORK  
 COUNTY - St Lawrence  
 SCHOOL - Massena 1  
 TOWN - Massena  
 SWIS - 405889

2 0 1 5 S C H O O L T A X R O L L  
 T A X A B L E SECTION OF THE ROLL - 1  
 OWNERS NAME SEQUENCE  
 UNIFORM PERCENT OF VALUE IS 100.00

PAGE 2577  
 VALUATION DATE-JUL 01, 2014  
 TAXABLE STATUS DATE-MAR 01, 2015

TAX MAP PARCEL NUMBER	PROPERTY LOCATION & CLASS	ASSESSMENT	EXEMPTION CODE-----	SCHOOL
CURRENT OWNERS NAME	SCHOOL DISTRICT	LAND	TAX DESCRIPTION	TAXABLE VALUE
CURRENT OWNERS ADDRESS	PARCEL SIZE/GRID COORD	TOTAL	SPECIAL DISTRICTS	TAX AMOUNT
***** 11.001-1-32 *****				
11.001-1-32	677 Sh 37C			ACCT 1-158- 4. 5 BILL 6862
Hines Deborah J	270 Mfg housing		Basic Star 41854	30,000
677 State Highway 37C	Massena 1 405801	10,000	Massena Central Sch	55,000 1,000.06
Massena, NY 13662	Massena-Helena Rd	55,000		
	677 SH 37 C			
	Mfg. Home - Dbl Wide			
	FRNT 120.00 DPTH 150.00			
	EAST-0393797 NRTH-1803247			
	DEED BOOK 2009 PG-5978			
	FULL MARKET VALUE	55,000		
			TOTAL TAX ---	454.57**
			DATE #1	09/30/15
			AMT DUE	454.57
***** 10.004-3-2 *****				
10.004-3-2	123 Cr 46			ACCT 1-196- 8 BILL 6863
Hollenbeck Ernest	210 1 Family Res - WTRFNT		Enhanced S 41834	65,300
Hollenbeck Maril	Massena 1 405801	20,000	Massena Central Sch	90,000 1,636.46
123 County Route 46	Residence One Family	90,000		
Massena, NY 13662	FRNT 200.00 DPTH			
	ACRES 1.10			
	EAST-0374336 NRTH-1797714			
	DEED BOOK 1003 PG-00252			
	FULL MARKET VALUE	90,000		
			TOTAL TAX ---	531.46**
			DATE #1	09/30/15
			AMT DUE	531.46
***** 10.032-3-4.2 *****				
10.032-3-4.2	3 CR 42A			BILL 6864
Hondusky Jan Erik	210 1 Family Res		Massena Central Sch	150,000 2,727.43
4 Garfield St	Massena 1 405801	26,000		
Massena, NY 13662	FRNT 156.00 DPTH 212.00	150,000		
	BANK8888111			
	EAST-0371587 NRTH-1805419			
	DEED BOOK 2014 PG-15553			
	FULL MARKET VALUE	150,000		
			TOTAL TAX ---	2,727.43**
			DATE #1	09/30/15
			AMT DUE	2,727.43
***** 9.060-10-9 *****				
9.060-10-9	Off Tamarack St			BILL 6865
Hopelian George M	311 Res vac land		Massena Central Sch	300 5.45
Jackie Hopelian	Massena 1 405801	300		
1537 Calle De Stuarda	Town / Vill Corporation	300		
San Jose, CA 95110-1917	Line Divides Lot In Two			
	East 1/2 Of Lot Outofvill			
	FRNT 50.00 DPTH 68.00			
	EAST-0359251 NRTH-1798468			
	DEED BOOK 495 PG-520			
	FULL MARKET VALUE	300		
			TOTAL TAX ---	5.45**
			DATE #1	09/30/15

\*\*\*\*\*

STATE OF NEW YORK  
 COUNTY - St Lawrence  
 SCHOOL - Massena 1  
 TOWN - Massena  
 SWIS - 405889

2 0 1 5 S C H O O L T A X R O L L  
 T A X A B L E SECTION OF THE ROLL - 1  
 OWNERS NAME SEQUENCE  
 UNIFORM PERCENT OF VALUE IS 100.00

PAGE 2578  
 VALUATION DATE-JUL 01, 2014  
 TAXABLE STATUS DATE-MAR 01, 2015

TAX MAP PARCEL NUMBER	PROPERTY LOCATION & CLASS	ASSESSMENT	EXEMPTION CODE-----	SCHOOL
CURRENT OWNERS NAME	SCHOOL DISTRICT	LAND	TAX DESCRIPTION	TAXABLE VALUE
CURRENT OWNERS ADDRESS	PARCEL SIZE/GRID COORD	TOTAL	SPECIAL DISTRICTS	TAX AMOUNT
*****				
6.003-1-20	269 Hall Rd			6.003-1-20
Houle Robert F	210 1 Family Res		Basic Star 41854	ACCT 1-295- 2
Houle Pamela J	Massena 1 405801	9,100	Massena Central Sch	BILL 6866
269 Hall Rd	269 Hall Road	47,000		30,000
Massena, NY 13662	Residence One Family			854.60
	FRNT 100.00 DPTH 150.00			
	BANK8888111			
	EAST-0394678 NRTH-1810450			
	DEED BOOK 2006 PG-21139			
	FULL MARKET VALUE	47,000		
			TOTAL TAX ---	309.11**
				DATE #1 09/30/15
				AMT DUE 309.11
*****				
5.003-1-32	170 Dennison Rd			5.003-1-32
Howell Steven R	210 1 Family Res		Massena Central Sch	ACCT 1- 87- 1
170 Dennison Rd	Massena 1 405801	13,100		BILL 6867
Massena, NY 13662	170 Dennison Road	116,000		2,109.21
	Residence 1 Family			
	FRNT 100.00 DPTH 400.00			
	BANK8888830			
	EAST-0361438 NRTH-1808323			
	DEED BOOK 2009 PG-12085			
	FULL MARKET VALUE	116,000		
			TOTAL TAX ---	2,109.21**
				DATE #1 09/30/15
				AMT DUE 2,109.21
*****				
5.003-1-6.111	County Route 42			5.003-1-6.111
Howitt Kathleen M	322 Rural vac>10		Massena Central Sch	BILL 6868
Howitt Ross M	Massena 1 405801	16,300		296.38
181 Rainbow Dr 8165	Split 2/2013; 8/2013, 10/	16,300		
Livingston, TX 77399	Maine Survey 8/2014			
	11.84A ***S/I/F** Parcel			
	FRNT 732.00 DPTH			
	ACRES 11.30			
	EAST-0372460 NRTH-1809043			
	FULL MARKET VALUE	16,300		
			TOTAL TAX ---	296.38**
				DATE #1 09/30/15
				AMT DUE 296.38
*****				

STATE OF NEW YORK  
 COUNTY - St Lawrence  
 SCHOOL - Massena 1  
 TOWN - Massena  
 SWIS - 405889

2 0 1 5 S C H O O L T A X R O L L  
 T A X A B L E SECTION OF THE ROLL - 1  
 OWNERS NAME SEQUENCE  
 UNIFORM PERCENT OF VALUE IS 100.00

PAGE 2579  
 VALUATION DATE-JUL 01, 2014  
 TAXABLE STATUS DATE-MAR 01, 2015

TAX MAP PARCEL NUMBER	PROPERTY LOCATION & CLASS	ASSESSMENT	EXEMPTION CODE-----	SCHOOL
CURRENT OWNERS NAME	SCHOOL DISTRICT	LAND	TAX DESCRIPTION	TAXABLE VALUE
CURRENT OWNERS ADDRESS	PARCEL SIZE/GRID COORD	TOTAL	SPECIAL DISTRICTS	TAX AMOUNT
*****				
4.080-1-10	38 Old River Rd			4.080-1-10 *****
Hubert Scott	210 1 Family Res - WTRFNT		Basic Star 41854	ACCT 1-112- 5 BILL 6869
Hubert Abby	Massena 1 405801	100,000	Massena Central Sch	30,000
38 Old River Rd	Plot Revised 4/2013 LDC	230,000		4,182.06
Massena, NY 13662	See Also 2007-17705			
	205x15x34x147x171x159			
	FRNT 205.00 DPTH 159.00			
	ACRES 0.64			
	EAST-0348441 NRTH-1809741			
	DEED BOOK 2011 PG-18196			
	FULL MARKET VALUE	230,000		
			TOTAL TAX ---	3,636.57**
				DATE #1 09/30/15
				AMT DUE 3,636.57
*****				
10.024-3-7	4 Meadow View Ln			10.024-3-7 *****
Hurley William P	210 1 Family Res		Enhanced S 41834	BILL 6870
4 Meadow View Ln	Massena 1 405801	31,700	Massena Central Sch	65,300
Massena, NY 13662	Rivercrest Terr Phase 3	161,000		2,927.44
	Subdv Lot 111-3			
	Res 1 Family W/15% Vet Ex			
	FRNT 104.00 DPTH 188.00			
	EAST-0371124 NRTH-1806089			
	DEED BOOK 2000 PG-14172			
	FULL MARKET VALUE	161,000		
			TOTAL TAX ---	1,822.44**
				DATE #1 09/30/15
				AMT DUE 1,822.44
*****				
16.035-4-1	2267 Sh 420			16.035-4-1 *****
Huto Eileen	210 1 Family Res		Basic Star 41854	ACCT 1- 27- 7 BILL 6871
2267 State Highway 420	Massena 1 405801	14,500	Massena Central Sch	30,000
Massena, NY 13662	1 Family Residence	56,600		1,029.15
	FRNT 150.00 DPTH 205.00			
	EAST-0357141 NRTH-1789844			
	DEED BOOK 1078 PG-193			
	FULL MARKET VALUE	56,600		
			TOTAL TAX ---	483.66**
				DATE #1 09/30/15
				AMT DUE 483.66
*****				

STATE OF NEW YORK  
 COUNTY - St Lawrence  
 SCHOOL - Massena 1  
 TOWN - Massena  
 SWIS - 405889

2 0 1 5 S C H O O L T A X R O L L  
 T A X A B L E SECTION OF THE ROLL - 1  
 OWNERS NAME SEQUENCE  
 UNIFORM PERCENT OF VALUE IS 100.00

PAGE 2580  
 VALUATION DATE-JUL 01, 2014  
 TAXABLE STATUS DATE-MAR 01, 2015

TAX MAP PARCEL NUMBER	PROPERTY LOCATION & CLASS	ASSESSMENT	EXEMPTION CODE-----	SCHOOL
CURRENT OWNERS NAME	SCHOOL DISTRICT	LAND	TAX DESCRIPTION	TAXABLE VALUE
CURRENT OWNERS ADDRESS	PARCEL SIZE/GRID COORD	TOTAL	SPECIAL DISTRICTS	TAX AMOUNT
***** 10.008-4-20 *****				
10.008-4-20	178 Sh 37C			ACCT 1-254- 9
Hyde Robert A	210 1 Family Res		Basic Star 41854	BILL 6872
178 State Highway 37C	Massena 1 405801	8,700	Massena Central Sch	30,000
Massena, NY 13662	178 SH 37 C	78,000		1,418.26
	Residence One Family			
	FRNT 148.00 DPTH 150.00			
	ACRES 0.50			
	EAST-0383031 NRTH-1804783			
	DEED BOOK 2003 PG-6979			
	FULL MARKET VALUE	78,000		
			TOTAL TAX ---	872.77**
				DATE #1 09/30/15
				AMT DUE 872.77
*****				



STATE OF NEW YORK  
 COUNTY - St Lawrence  
 SCHOOL - Massena 1  
 TOWN - Massena  
 SWIS - 405889

2015 SCHOOL TAX ROLL  
 TAXABLE SECTION OF THE ROLL - 1  
 NAME SECTION - H  
 UNIFORM PERCENT OF VALUE IS 100.00

PAGE 2581  
 VALUATION DATE-JUL 01, 2014  
 TAXABLE STATUS DATE-MAR 01, 2015  
 RPS155/V04/L015  
 CURRENT DATE 8/21/2015

\*\*\* SPECIAL DISTRICT SUMMARY \*\*\*

CODE	DISTRICT NAME	TOTAL PARCELS	EXTENSION TYPE	EXTENSION VALUE	AD VALOREM VALUE	EXEMPT AMOUNT	TAXABLE VALUE	TOTAL TAX
------	---------------	---------------	----------------	-----------------	------------------	---------------	---------------	-----------

NO SPECIAL DISTRICTS AT THIS LEVEL

\*\*\* SCHOOL DISTRICT SUMMARY \*\*\*

CODE	DISTRICT NAME	TOTAL PARCELS	ASSESSED LAND	ASSESSED TOTAL	EXEMPT AMOUNT	TOTAL TAXABLE	TOTAL TAX
					----- STAR AMOUNT	----- STAR TAXABLE	
	Massena 1	76	1698,200	7541,100		7,541,100	
405801					1479,312	6,061,788	110,220.65
	S U B - T O T A L	76	1698,200	7541,100		7,541,100	
	S U B - T O T A L (CONT)				1479,312	6,061,788	110,220.65
	T O T A L	76	1698,200	7541,100		7,541,100	
	T O T A L (CONT)				1479,312	6,061,788	110,220.65

\*\*\* SYSTEM CODES SUMMARY \*\*\*

NO SYSTEM EXEMPTIONS AT THIS LEVEL

\*\*\* EXEMPTION SUMMARY \*\*\*

CODE	DESCRIPTION	TOTAL PARCELS	SCHOOL
41834	Enhanced S	11	700,000
41854	Basic Star	26	779,312
	T O T A L	37	1479,312

STATE OF NEW YORK  
 COUNTY - St Lawrence  
 SCHOOL - Massena 1  
 TOWN - Massena  
 SWIS - 405889

2 0 1 5 S C H O O L T A X R O L L  
 T A X A B L E SECTION OF THE ROLL - 1  
 N A M E S E C T I O N - H  
 UNIFORM PERCENT OF VALUE IS 100.00

PAGE 2582  
 VALUATION DATE-JUL 01, 2014  
 TAXABLE STATUS DATE-MAR 01, 2015  
 RPS155/V04/L015  
 CURRENT DATE 8/21/2015

\*\*\* G R A N D T O T A L S \*\*\*

ROLL SEC	DESCRIPTION	TOTAL PARCELS	ASSESSED LAND	ASSESSED TOTAL	EXEMPT AMOUNT ----- STAR AMOUNT	TOTAL TAXABLE ----- STAR TAXABLE	TAX RATE	TOTAL TAX
	Massena Central Sc		1698,200	7541,100		7,541,100		
	SPEC DIST TAXES				1479,312	6,061,788		110,220.65
1	TAXABLE	76						110,220.65

STATE OF NEW YORK  
 COUNTY - St Lawrence  
 SCHOOL - Massena 1  
 TOWN - Massena  
 SWIS - 405889

2 0 1 5 S C H O O L T A X R O L L  
 T A X A B L E SECTION OF THE ROLL - 1  
 OWNERS NAME SEQUENCE  
 UNIFORM PERCENT OF VALUE IS 100.00

PAGE 2583  
 VALUATION DATE-JUL 01, 2014  
 TAXABLE STATUS DATE-MAR 01, 2015

TAX MAP PARCEL NUMBER	PROPERTY LOCATION & CLASS	ASSESSMENT	EXEMPTION CODE-----	SCHOOL
CURRENT OWNERS NAME	SCHOOL DISTRICT	LAND	TAX DESCRIPTION	TAXABLE VALUE
CURRENT OWNERS ADDRESS	PARCEL SIZE/GRID COORD	TOTAL	SPECIAL DISTRICTS	TAX AMOUNT
***** 10.008-1-13.1 *****				
10.008-1-13.1	54 Sh 37C			ACCT 1-308- 5
Ilisco Marjorie A	210 1 Family Res		Basic Star 41854	BILL 6873
54 State Highway 37C	Massena 1 405801	14,500	Massena Central Sch	30,000
Massena, NY 13662	Residence One Family	46,000		836.41
	FRNT 170.00 DPTH 155.00			
	EAST-0380179 NRTH-1805016			
	DEED BOOK 2008 PG-10249			
	FULL MARKET VALUE	46,000		
			TOTAL TAX ---	290.92**
				DATE #1 09/30/15
				AMT DUE 290.92
***** 5.004-1-4 *****				
5.004-1-4	859 Cr 42			ACCT 1-256- 6
Irish Scott A	210 1 Family Res		Massena Central Sch	BILL 6874
Irish Timothy W	Massena 1 405801	11,600		527.30
153 Kinnie Rd	859 CR 52	29,000		
Massena, NY 13662	Mfg. Trailer Res & Land			
	FRNT 90.00 DPTH 200.00			
	EAST-0376816 NRTH-1810732			
	DEED BOOK 2007 PG-5808			
	FULL MARKET VALUE	29,000		
			TOTAL TAX ---	527.30**
				DATE #1 09/30/15
				AMT DUE 527.30
***** 5.004-1-10 *****				
5.004-1-10	153 Kinnie Rd			ACCT 1-498- 4
Irish Scott A	270 Mfg housing		Basic Star 41854	BILL 6875
153 Kinnie Rd	Massena 1 405801	13,200	Massena Central Sch	30,000
Massena, NY 13662	153 Kinnie Road	58,000		1,054.61
	Dbl wide Mfg Res w/Additi			
	FRNT 142.00 DPTH			
	ACRES 1.30 BANK8888869			
	EAST-0377630 NRTH-1814653			
	DEED BOOK 2005 PG-7383			
	FULL MARKET VALUE	58,000		
			TOTAL TAX ---	509.12**
				DATE #1 09/30/15
				AMT DUE 509.12
*****				

STATE OF NEW YORK  
 COUNTY - St Lawrence  
 SCHOOL - Massena 1  
 TOWN - Massena  
 SWIS - 405889

2015 SCHOOL TAX ROLL  
 TAXABLE SECTION OF THE ROLL - 1  
 NAME SECTION - I  
 UNIFORM PERCENT OF VALUE IS 100.00

PAGE 2584  
 VALUATION DATE-JUL 01, 2014  
 TAXABLE STATUS DATE-MAR 01, 2015  
 RPS155/V04/L015  
 CURRENT DATE 8/21/2015

\*\*\* SPECIAL DISTRICT SUMMARY \*\*\*

CODE	DISTRICT NAME	TOTAL PARCELS	EXTENSION TYPE	EXTENSION VALUE	AD VALOREM VALUE	EXEMPT AMOUNT	TAXABLE VALUE	TOTAL TAX
------	---------------	---------------	----------------	-----------------	------------------	---------------	---------------	-----------

NO SPECIAL DISTRICTS AT THIS LEVEL

\*\*\* SCHOOL DISTRICT SUMMARY \*\*\*

CODE	DISTRICT NAME	TOTAL PARCELS	ASSESSED LAND	ASSESSED TOTAL	EXEMPT AMOUNT	TOTAL TAXABLE	TOTAL TAX
					----- STAR AMOUNT	----- STAR TAXABLE	
	Massena 1	3	39,300	133,000		133,000	
405801					60,000	73,000	1,327.34
	S U B - T O T A L	3	39,300	133,000		133,000	
	S U B - T O T A L (CONT)				60,000	73,000	1,327.34
	T O T A L	3	39,300	133,000		133,000	
	T O T A L (CONT)				60,000	73,000	1,327.34

\*\*\* SYSTEM CODES SUMMARY \*\*\*

NO SYSTEM EXEMPTIONS AT THIS LEVEL

\*\*\* EXEMPTION SUMMARY \*\*\*

CODE	DESCRIPTION	TOTAL PARCELS	SCHOOL
41854	Basic Star	2	60,000
	T O T A L	2	60,000

STATE OF NEW YORK  
 COUNTY - St Lawrence  
 SCHOOL - Massena 1  
 TOWN - Massena  
 SWIS - 405889

2 0 1 5 S C H O O L T A X R O L L  
 T A X A B L E SECTION OF THE ROLL - 1  
 N A M E S E C T I O N - I  
 UNIFORM PERCENT OF VALUE IS 100.00

PAGE 2585  
 VALUATION DATE-JUL 01, 2014  
 TAXABLE STATUS DATE-MAR 01, 2015  
 RPS155/V04/L015  
 CURRENT DATE 8/21/2015

\*\*\* G R A N D T O T A L S \*\*\*

ROLL SEC	DESCRIPTION	TOTAL PARCELS	ASSESSED LAND	ASSESSED TOTAL	EXEMPT AMOUNT ----- STAR AMOUNT	TOTAL TAXABLE ----- STAR TAXABLE	TAX RATE	TOTAL TAX
	Massena Central Sc		39,300	133,000		133,000		
	SPEC DIST TAXES				60,000	73,000		1,327.34
1	TAXABLE	3						1,327.34

STATE OF NEW YORK  
 COUNTY - St Lawrence  
 SCHOOL - Massena 1  
 TOWN - Massena  
 SWIS - 405889

2 0 1 5 S C H O O L T A X R O L L  
 T A X A B L E SECTION OF THE ROLL - 1  
 OWNERS NAME SEQUENCE  
 UNIFORM PERCENT OF VALUE IS 100.00

PAGE 2586  
 VALUATION DATE-JUL 01, 2014  
 TAXABLE STATUS DATE-MAR 01, 2015

TAX MAP PARCEL NUMBER	PROPERTY LOCATION & CLASS	ASSESSMENT	EXEMPTION CODE-----	SCHOOL
CURRENT OWNERS NAME	SCHOOL DISTRICT	LAND	TAX DESCRIPTION	TAXABLE VALUE
CURRENT OWNERS ADDRESS	PARCEL SIZE/GRID COORD	TOTAL	SPECIAL DISTRICTS	TAX AMOUNT
*****				
10.004-2-3.211	Carey Rd		10.004-2-3.211	*****
J E Sheehan Contracting Corporation	321 Abandoned ag		ACCT 1-445- 5.12	BILL 6876
208 Sissonville Rd	Massena 1 405801	9,400	Ag Land Co 41730	0
Potsdam, NY 13676	Carey/Larue Subdv. Lot	9,400	Massena Central Sch	170.92
	Vacant Lot			
	FRNT 215.00 DPTH			
	ACRES 41.50			
MAY BE SUBJECT TO PAYMENT UNDER AGDIST LAW TIL 2022	EAST-0381128 NRTH-1799902			
	DEED BOOK 1097 PG-345			
	FULL MARKET VALUE	9,400		
			TOTAL TAX ---	170.92**
			DATE #1	09/30/15
			AMT DUE	170.92
*****				
10.002-5-29	Carey Rd		10.002-5-29	*****
J E Sheehan Contracting Corporation	321 Abandoned ag		ACCT 1-445- 5.13	BILL 6877
208 Sissonville Rd	Massena 1 405801	13,700	Ag Land Co 41730	0
Potsdam, NY 13676	Carey/Larue Subdv. Lo	13,700	Massena Central Sch	249.11
	Vacant Lot			
	ACRES 40.00			
MAY BE SUBJECT TO PAYMENT UNDER AGDIST LAW TIL 2022	EAST-0381079 NRTH-1799105			
	DEED BOOK 1097 PG-345			
	FULL MARKET VALUE	13,700		
			TOTAL TAX ---	249.11**
			DATE #1	09/30/15
			AMT DUE	249.11
*****				
10.004-3-22.1	Off Cr 46		10.004-3-22.1	*****
J E Sheehan Contracting Corporation	105 Vac farmland		ACCT 1-165- 1	BILL 6878
208 Sissonville Rd	Massena 1 405801	13,000	Massena Central Sch	236.38
Potsdam, NY 13676	Farm Lands	13,000		
	Former Elder Farm			
	Acreage - Landlocked			
	ACRES 20.10			
MAY BE SUBJECT TO PAYMENT UNDER AGDIST LAW TIL 2022	EAST-0377024 NRTH-1795668			
	DEED BOOK 1097 PG-345			
	FULL MARKET VALUE	13,000		
			TOTAL TAX ---	236.38**
			DATE #1	09/30/15
			AMT DUE	236.38
*****				

STATE OF NEW YORK  
 COUNTY - St Lawrence  
 SCHOOL - Massena 1  
 TOWN - Massena  
 SWIS - 405889

2 0 1 5 S C H O O L T A X R O L L  
 T A X A B L E SECTION OF THE ROLL - 1  
 OWNERS NAME SEQUENCE  
 UNIFORM PERCENT OF VALUE IS 100.00

PAGE 2587  
 VALUATION DATE-JUL 01, 2014  
 TAXABLE STATUS DATE-MAR 01, 2015

TAX MAP PARCEL NUMBER	PROPERTY LOCATION & CLASS	ASSESSMENT	EXEMPTION CODE-----	SCHOOL
CURRENT OWNERS NAME	SCHOOL DISTRICT	LAND	TAX DESCRIPTION	TAXABLE VALUE
CURRENT OWNERS ADDRESS	PARCEL SIZE/GRID COORD	TOTAL	SPECIAL DISTRICTS	TAX AMOUNT
*****				
10.004-3-24.11	Cr 46		10.004-3-24.11	*****
J E Sheehan Contracting Corporation	105 Vac farmland		ACCT 1-164- 9.1	BILL 6879
208 Sissonville Rd	Massena 1 405801	16,800		
Potsdam, NY 13676	Farm Lands	19,000		
	Former Elger Farm			
	Agric Acreage-Landlocked			
	ACRES 53.80			
	EAST-0376878 NRTH-1795048			
	DEED BOOK 1097 PG-345			
	FULL MARKET VALUE	19,000		
			TOTAL TAX ---	345.47**
			DATE #1	09/30/15
			AMT DUE	345.47
*****				
10.004-3-31.11	Cr 46		10.004-3-31.11	*****
J E Sheehan Contracting Corporation	105 Vac farmland		ACCT 1-143- 4.1	BILL 6880
208 Sissonville Rd	Massena 1 405801	50,100		0
Potsdam, NY 13676	Located CR 46	50,100		910.96
	Former Farm Lands			
	Vacant Agric Lands			
	ACRES 139.60			
	EAST-0377935 NRTH-1798948			
	DEED BOOK 1097 PG-345			
	FULL MARKET VALUE	50,100		
			TOTAL TAX ---	910.96**
			DATE #1	09/30/15
			AMT DUE	910.96
*****				
9.001-5-2	136 Cr 43		9.001-5-2	*****
Jacks Kim	210 1 Family Res		ACCT 1-116- 7. 7	BILL 6881
136 County Route 43	Massena 1 405801	17,000		30,000
Massena, NY 13662	Polvt revised 1/2014 LDC	112,000		2,036.48
	136 Cr 43			
	Residence One Family			
	FRNT 200.00 DPTH			
	ACRES 2.80			
	EAST-0347887 NRTH-1801449			
	DEED BOOK 1998 PG-17727			
	FULL MARKET VALUE	112,000		
			TOTAL TAX ---	1,490.99**
			DATE #1	09/30/15
			AMT DUE	1,490.99
*****				

STATE OF NEW YORK  
 COUNTY - St Lawrence  
 SCHOOL - Massena 1  
 TOWN - Massena  
 SWIS - 405889

2 0 1 5 S C H O O L T A X R O L L  
 T A X A B L E SECTION OF THE ROLL - 1  
 OWNERS NAME SEQUENCE  
 UNIFORM PERCENT OF VALUE IS 100.00

TAX MAP PARCEL NUMBER	PROPERTY LOCATION & CLASS	ASSESSMENT	EXEMPTION CODE-----	SCHOOL
CURRENT OWNERS NAME	SCHOOL DISTRICT	LAND	TAX DESCRIPTION	TAXABLE VALUE
CURRENT OWNERS ADDRESS	PARCEL SIZE/GRID COORD	TOTAL	SPECIAL DISTRICTS	TAX AMOUNT
*****				
10.031-2-3	31 Smith Rd			10.031-2-3
Jackson Shirley (LU) A	210 1 Family Res		Enhanced S 41834	ACCT 1-581- 8
31 Smith Rd	Massena 1 405801	18,600	Massena Central Sch	BILL 6882
Massena, NY 13662	Res 1 Fam	54,000		54,000
	FRNT 75.00 DPTH 350.00			981.88
	EAST-0366774 NRTH-1804664			
	DEED BOOK 2012 PG-17483			
	FULL MARKET VALUE	54,000		
			TOTAL TAX ---	0.00**
*****				
10.004-3-31.2	296 Cr 46			10.004-3-31.2
Jacobs Angus	220 2 Family Res		Basic Star 41854	ACCT 1-143- 4.2
Jacobs Valerie	Massena 1 405801	13,300	Massena Central Sch	BILL 6883
296 County Route 46	296 CR 46	57,000		30,000
Massena, NY 13662	Residence one Family			1,036.42
	FRNT 200.00 DPTH 205.00			
	EAST-0378440 NRTH-1799096			
	DEED BOOK 1009 PG-00355			
	FULL MARKET VALUE	57,000		
			TOTAL TAX ---	490.93**
			DATE #1	09/30/15
			AMT DUE	490.93
*****				
10.032-1-12	1 Rivercrest Dr			10.032-1-12
Jarvis Kevin	210 1 Family Res		Basic Star 41854	ACCT 1-123-1.2
1 Rivercrest Dr	Massena 1 405801	33,000	Massena Central Sch	BILL 6884
Massena, NY 13662-3226	Lot # 1 V Fleury Subdv	227,000		30,000
	Us Gov Foreclosed Parcel			4,127.51
	Residence-1 Family			
	FRNT 125.00 DPTH 240.00			
	BANK8888111			
	EAST-0370218 NRTH-1805301			
	DEED BOOK 2001 PG-2616			
	FULL MARKET VALUE	227,000		
			TOTAL TAX ---	3,582.02**
			DATE #1	09/30/15
			AMT DUE	3,582.02
*****				
10.032-1-13.1	Trippany Rd			10.032-1-13.1
Jarvis Kevin	314 Rural vac<10		Massena Central Sch	BILL 6885
1 Rivercrest Dr	Massena 1 405801	600		10.91
Massena, NY 13662	FRNT 52.00 DPTH 125.00	600		
	EAST-0370246 NRTH-1805134			
	DEED BOOK 2008 PG-2922			
	FULL MARKET VALUE	600		
			TOTAL TAX ---	10.91**
			DATE #1	09/30/15
			AMT DUE	10.91
*****				



STATE OF NEW YORK  
 COUNTY - St Lawrence  
 SCHOOL - Massena 1  
 TOWN - Massena  
 SWIS - 405889

2 0 1 5 S C H O O L T A X R O L L  
 T A X A B L E SECTION OF THE ROLL - 1  
 OWNERS NAME SEQUENCE  
 UNIFORM PERCENT OF VALUE IS 100.00

PAGE 2589  
 VALUATION DATE-JUL 01, 2014  
 TAXABLE STATUS DATE-MAR 01, 2015

TAX MAP PARCEL NUMBER	PROPERTY LOCATION & CLASS	ASSESSMENT	EXEMPTION CODE-----	SCHOOL
CURRENT OWNERS NAME	SCHOOL DISTRICT	LAND	TAX DESCRIPTION	TAXABLE VALUE
CURRENT OWNERS ADDRESS	PARCEL SIZE/GRID COORD	TOTAL	SPECIAL DISTRICTS	TAX AMOUNT
***** 5.083-3-3 *****				
5.083-3-3	145 S Grasse River Rd			ACCT 1- 95- 6 BILL 6886
Jemison Robert E Jr.	280 Res Multiple		Basic Star 41854	30,000
Jemison Jeanne-Marie	Massena 1 405801	16,100	Massena Central Sch	92,100
145 S Grasse River Rd	145 S GRASS3 RIV R	92,100		
Massena, NY 13662	RESIDENCE W/APART.OV/GAR			
	FRNT 185.00 DPTH 200.00			
	EAST-0379147 NRTH-1808593			
	DEED BOOK 2013 PG-17568			
	FULL MARKET VALUE	92,100		
			TOTAL TAX ---	1,129.15**
			DATE #1	09/30/15
			AMT DUE	1,129.15
***** 5.003-1-43.111 *****				
5.003-1-43.111	2054 Sh 131			ACCT 1-132- 2 BILL 6887
Jenkins Arnold	230 3 Family Res		Basic Star 41854	30,000
Jenkins Betty Jo	Massena 1 405801	17,300	Massena Central Sch	73,300
2054 State Highway 131 Apt 2	Revised 8/2007	73,300		
Massena, NY 13662-4289	***Notes***			
	300x179x300x178			
	FRNT 254.03 DPTH 178.00			
	EAST-0360914 NRTH-1809534			
	DEED BOOK 2007 PG-11526			
	FULL MARKET VALUE	73,300		
			TOTAL TAX ---	787.31**
			DATE #1	09/30/15
			AMT DUE	787.31
***** 10.031-2-5 *****				
10.031-2-5	39 Smith Rd			ACCT 1-255- 1 BILL 6888
Jenkins Hope Marie	210 1 Family Res		Basic Star 41854	30,000
2051 State Highway 131	Massena 1 405801	21,000	Massena Central Sch	67,000
Massena, NY 13662	Res One Family	67,000		
	FRNT 104.00 DPTH 636.00			
	BANK8888111			
	EAST-0366850 NRTH-1804889			
	DEED BOOK 2013 PG-10956			
	FULL MARKET VALUE	67,000		
			TOTAL TAX ---	672.76**
			DATE #1	09/30/15
			AMT DUE	672.76
***** 10.026-3-7 *****				
10.026-3-7	24 S Grasse River Rd			ACCT 1- 13- 4 BILL 6889
Jenkins Margaret A	210 1 Family Res		Massena Central Sch	60,000
24 S Grasse River Rd	Massena 1 405801	9,400		
Massena, NY 13662	Auger Genest	60,000		
	Malark Road			
	Res - One Family			
	FRNT 75.00 DPTH 150.00			
	EAST-0377172 NRTH-1806356			
	DEED BOOK 2006 PG-19290			
	FULL MARKET VALUE	60,000		
			TOTAL TAX ---	1,090.97**

DATE #1 09/30/15  
AMT DUE 1,090.97

\*\*\*\*\*

STATE OF NEW YORK  
 COUNTY - St Lawrence  
 SCHOOL - Massena 1  
 TOWN - Massena  
 SWIS - 405889

2 0 1 5 S C H O O L T A X R O L L  
 T A X A B L E SECTION OF THE ROLL - 1  
 OWNERS NAME SEQUENCE  
 UNIFORM PERCENT OF VALUE IS 100.00

PAGE 2590  
 VALUATION DATE-JUL 01, 2014  
 TAXABLE STATUS DATE-MAR 01, 2015

TAX MAP PARCEL NUMBER	PROPERTY LOCATION & CLASS	ASSESSMENT	EXEMPTION CODE-----	SCHOOL
CURRENT OWNERS NAME	SCHOOL DISTRICT	LAND	TAX DESCRIPTION	TAXABLE VALUE
CURRENT OWNERS ADDRESS	PARCEL SIZE/GRID COORD	TOTAL	SPECIAL DISTRICTS	TAX AMOUNT
*****				
11.002-1-1.12	Hall Rd Ext 112 Dairy farm		Massena Central Sch	88,000
Jesmer Susan	Massena 1 405801	86,200		
PO Box 546	Lot Created 6/05 from 228	88,000		
Hogansburg, NY 13655	Located Hall Rd Ext. Mfg. Trl/ Barns & Misc Bl ACRES 222.40 EAST-0398638 NRTH-1807088 DEED BOOK 2007 PG-22071 FULL MARKET VALUE	88,000		
TOTAL TAX ---				1,600.09**
				DATE #1 09/30/15
				AMT DUE 1,600.09
*****				
10.045-1-10	34 Highland Rd 210 1 Family Res		Basic Star 41854 Massena Central Sch	53,000
Jessmer Ursula	Massena 1 405801	8,800		
34 Highland Rd	Residence One Family	53,000		
Massena, NY 13662	FRNT 66.00 DPTH 165.00 EAST-0362133 NRTH-1800908 DEED BOOK 2000 PG-11495 FULL MARKET VALUE	53,000		
TOTAL TAX ---				418.20**
				DATE #1 09/30/15
				AMT DUE 418.20
*****				
10.004-1-5.13	N Racquette River Rd 314 Rural vac<10 - WTRFNT		Massena Central Sch	24,500
JMT Property Assoc.	Massena 1 405801	24,500		
1909 State Highway 420	Clarence Dunn Map	24,500		
Massena, NY 13662	Parcel D ACRES 3.90 EAST-0374016 NRTH-1798170 DEED BOOK 2015 PG-3159 FULL MARKET VALUE	24,500		
PRIOR OWNER ON 3/01/2015				
Tyo Development				
TOTAL TAX ---				445.48**
				DATE #1 09/30/15
				AMT DUE 445.48
*****				
10.004-1-9	N Racquette River Rd 314 Rural vac<10 - WTRFNT		Massena Central Sch	16,000
JMT Property Assoc.	Massena 1 405801	16,000		
1909 State Highway 420	Clarence Dunn Map	16,000		
Massena, NY 13662	Parcel C FRNT 150.00 DPTH 230.00 EAST-0374278 NRTH-1798305 DEED BOOK 2015 PG-3159 FULL MARKET VALUE	16,000		
PRIOR OWNER ON 3/01/2015				
Tyo Development				
TOTAL TAX ---				290.93**
				DATE #1 09/30/15
				AMT DUE 290.93

\*\*\*\*\*

STATE OF NEW YORK  
 COUNTY - St Lawrence  
 SCHOOL - Massena 1  
 TOWN - Massena  
 SWIS - 405889

2 0 1 5 S C H O O L T A X R O L L  
 T A X A B L E SECTION OF THE ROLL - 1  
 OWNERS NAME SEQUENCE  
 UNIFORM PERCENT OF VALUE IS 100.00

PAGE 2591  
 VALUATION DATE-JUL 01, 2014  
 TAXABLE STATUS DATE-MAR 01, 2015

TAX MAP PARCEL NUMBER	PROPERTY LOCATION & CLASS	ASSESSMENT	EXEMPTION CODE-----	SCHOOL
CURRENT OWNERS NAME	SCHOOL DISTRICT	LAND	TAX DESCRIPTION	TAXABLE VALUE
CURRENT OWNERS ADDRESS	PARCEL SIZE/GRID COORD	TOTAL	SPECIAL DISTRICTS	TAX AMOUNT
***** 10.001-6-26 *****				
10.001-6-26	Trippany Rd 322 Rural vac>10		Massena Central Sch	48,000
JMT Property Associates, LLC	Massena 1 405801	48,000		
1909 State Highway 420	Tyo Development Corp	48,000		
Massena, NY 13662	Remains of Riverview Sub Remains of 37.86A / Vacan ACRES 12.00 EAST-0372129 NRTH-1806031 DEED BOOK 2015 PG-3158 FULL MARKET VALUE	48,000		
TOTAL TAX ---				872.78**
				DATE #1 09/30/15
				AMT DUE 872.78
***** 10.033-2-13 *****				
10.033-2-13	190 Trippany Rd 449 Other Storag		Massena Central Sch	30,000
JMT Property Associates, LLC	Massena 1 405801	14,500		
1909 State Highway 420	Lot W/quonset Bldg	30,000		
Massena, NY 13662	FRNT 315.00 DPTH 410.00 EAST-0374215 NRTH-1805398 DEED BOOK 2015 PG-3157 FULL MARKET VALUE	30,000		
TOTAL TAX ---				545.49**
				DATE #1 09/30/15
				AMT DUE 545.49
***** 10.033-2-14 *****				
10.033-2-14	Trippany Rd 314 Rural vac<10		Massena Central Sch	18,000
JMT Property Associates, LLC	Massena 1 405801	18,000		
1909 State Highway 420	Trippany Rd	18,000		
Massena, NY 13662	Vacant Lot FRNT 400.00 DPTH 400.00 EAST-0373870 NRTH-1805365 DEED BOOK 2015 PG-3157 FULL MARKET VALUE	18,000		
TOTAL TAX ---				327.29**
				DATE #1 09/30/15
				AMT DUE 327.29
***** 10.033-2-22 *****				
10.033-2-22	Trippany Rd 322 Rural vac>10		Massena Central Sch	41,000
JMT Property Associates, LLC	Massena 1 405801	41,000		
1909 State Highway 420	Vacant Trippany Rd Land	41,000		
Massena, NY 13662	ACRES 8.20 EAST-0373161 NRTH-1805268 DEED BOOK 2015 PG-3158 FULL MARKET VALUE	41,000		
TOTAL TAX ---				745.50**
				DATE #1 09/30/15
				AMT DUE 745.50



STATE OF NEW YORK  
COUNTY - St Lawrence  
SCHOOL - Massena 1  
TOWN - Massena  
SWIS - 405889

2 0 1 5 S C H O O L T A X R O L L  
T A X A B L E SECTION OF THE ROLL - 1  
OWNERS NAME SEQUENCE  
UNIFORM PERCENT OF VALUE IS 100.00

PAGE 2592  
VALUATION DATE-JUL 01, 2014  
TAXABLE STATUS DATE-MAR 01, 2015

TAX MAP PARCEL NUMBER	PROPERTY LOCATION & CLASS	ASSESSMENT	EXEMPTION CODE-----	SCHOOL
CURRENT OWNERS NAME	SCHOOL DISTRICT	LAND	TAX DESCRIPTION	TAXABLE VALUE
CURRENT OWNERS ADDRESS	PARCEL SIZE/GRID COORD	TOTAL	SPECIAL DISTRICTS	TAX AMOUNT
*****				
16.002-3-57	2150 Sh 420		16.002-3-57	*****
JMT Property Associates, LLC	449 Other Storag		ACCT 1-501- 8	BILL 6898
1909 State Highway 420	Massena 1 405801	11,300	123,000	2,236.49
Massena, NY 13662	2150 SH 420 - Winthrop R	123,000		
	Multi-Purpose Commercial			
	FRNT 468.00 DPTH			
	ACRES 6.30			
	EAST-0358102 NRTH-1787329			
	DEED BOOK 2010 PG-17208			
	FULL MARKET VALUE	123,000		
			TOTAL TAX ---	2,236.49**
			DATE #1	09/30/15
			AMT DUE	2,236.49
*****				
16.002-3-58	2146 Sh 420		16.002-3-58	*****
JMT Property Associates, LLC	449 Other Storag		ACCT 1-501- 4	BILL 6899
1909 State Highway 420	Massena 1 405801	4,300	154,000	2,800.16
Massena, NY 13662	214x348x408	154,000		
	2146 SH 420 - Winthrop			
	Multi-Purpose Commercial			
	FRNT 214.00 DPTH 348.00			
	ACRES 0.86			
	EAST-0357844 NRTH-1786995			
	DEED BOOK 2010 PG-17208			
	FULL MARKET VALUE	154,000		
			TOTAL TAX ---	2,800.16**
			DATE #1	09/30/15
			AMT DUE	2,800.16
*****				
10.008-4-12.1	191 Sh 37C		10.008-4-12.1	*****
Jock Alexander S	210 1 Family Res - WTRFNT		ACCT 1-146- 1	BILL 6900
191 State Highway 37C	Massena 1 405801	20,000	99,000	30,000
Massena, NY 13662	Riverfront Lot	99,000		1,800.10
	Residence One Family			
	FRNT 200.00 DPTH 200.00			
	BANK8888830			
	EAST-0383099 NRTH-1805140			
	DEED BOOK 2011 PG-4715			
	FULL MARKET VALUE	99,000		
			TOTAL TAX ---	1,254.61**
			DATE #1	09/30/15
			AMT DUE	1,254.61
*****				

STATE OF NEW YORK  
 COUNTY - St Lawrence  
 SCHOOL - Massena 1  
 TOWN - Massena  
 SWIS - 405889

2 0 1 5 S C H O O L T A X R O L L  
 T A X A B L E SECTION OF THE ROLL - 1  
 OWNERS NAME SEQUENCE  
 UNIFORM PERCENT OF VALUE IS 100.00

PAGE 2593  
 VALUATION DATE-JUL 01, 2014  
 TAXABLE STATUS DATE-MAR 01, 2015

TAX MAP PARCEL NUMBER	PROPERTY LOCATION & CLASS	ASSESSMENT	EXEMPTION CODE-----	SCHOOL
CURRENT OWNERS NAME	SCHOOL DISTRICT	LAND	TAX DESCRIPTION	TAXABLE VALUE
CURRENT OWNERS ADDRESS	PARCEL SIZE/GRID COORD	TOTAL	SPECIAL DISTRICTS	TAX AMOUNT
*****				
5.083-2-2.1	157 S Grasse River Rd			5.083-2-2.1 *****
Jock Frederick D	260 Seasonal res - WTRFNT		Massena Central Sch	BILL 6901
Jock Sandra	Massena 1 405801	31,000		1,181.89
PO Box 141	SEASONAL CAMP	65,000		
Akwasasne, NY 13655	OFF S GRASSE RIV RD /PVT			
	SEASONAL CAMP W/RIVER USE			
	FRNT 100.00 DPTH 333.00			
	EAST-0379537 NRTH-1809211			
	DEED BOOK 2008 PG-17782			
	FULL MARKET VALUE	65,000		
			TOTAL TAX ---	1,181.89**
				DATE #1 09/30/15
				AMT DUE 1,181.89
*****				
10.008-4-11	187 Sh 37C			10.008-4-11 *****
Jock Frederick D	210 1 Family Res - WTRFNT		Basic Star 41854	ACCT 1-145- 7 BILL 6902
187 State Highway 37C	Massena 1 405801	15,000	Massena Central Sch	30,000
Massena, NY 13662	Res-One Family	68,000		1,236.44
	FRNT 100.00 DPTH 215.00			
	EAST-0383024 NRTH-1805077			
	DEED BOOK 2003 PG-18499			
	FULL MARKET VALUE	68,000		
			TOTAL TAX ---	690.95**
				DATE #1 09/30/15
				AMT DUE 690.95
*****				
10.003-2-13.3	482 N Racquette River Rd			10.003-2-13.3 *****
Jock James	210 1 Family Res - WTRFNT		Massena Central Sch	ACCT 1-47-7.13 BILL 6903
James Jock	Massena 1 405801	29,000		89,000
614 Maple Ridge Rd	Lot # 7 N Rac Riv Subdv	89,000		1,618.28
Brasher Falls, NY 13613	482 N Racquette Riv Rd			
	Residence 1 Family			
	FRNT 200.00 DPTH			
	ACRES 2.30			
	EAST-0368984 NRTH-1796355			
	DEED BOOK 00971 PG-01100			
	FULL MARKET VALUE	89,000		
			TOTAL TAX ---	1,618.28**
				DATE #1 09/30/15
				AMT DUE 1,618.28
*****				



STATE OF NEW YORK  
 COUNTY - St Lawrence  
 SCHOOL - Massena 1  
 TOWN - Massena  
 SWIS - 405889

2 0 1 5 S C H O O L T A X R O L L  
 T A X A B L E SECTION OF THE ROLL - 1  
 OWNERS NAME SEQUENCE  
 UNIFORM PERCENT OF VALUE IS 100.00

TAX MAP PARCEL NUMBER	PROPERTY LOCATION & CLASS	ASSESSMENT	EXEMPTION CODE-----	SCHOOL
CURRENT OWNERS NAME	SCHOOL DISTRICT	LAND	TAX DESCRIPTION	TAXABLE VALUE
CURRENT OWNERS ADDRESS	PARCEL SIZE/GRID COORD	TOTAL	SPECIAL DISTRICTS	TAX AMOUNT
***** 10.026-3-14 *****				
10.026-3-14	313 Trippany Rd			ACCT 1-586- 3
Jock Wendell D	210 1 Family Res		Massena Central Sch	BILL 6904
Jock Sandra	Massena 1 405801	9,400		55,000
PO Box 141	Genest Rochefort	55,000		
Hogansburg, NY 13655	Road Genest			
	Res			
	FRNT 75.00 DPTH 150.00			
	EAST-0377338 NRTH-1806091			
	DEED BOOK 2007 PG-11545			
	FULL MARKET VALUE	55,000		
			TOTAL TAX ---	1,000.06**
				DATE #1 09/30/15
				AMT DUE 1,000.06
***** 10.024-2-4 *****				
10.024-2-4	4 River Ln/prvt			ACCT 1- 22- 1
Johnson Elmore T	210 1 Family Res - WTRFNT		Basic Star 41854	BILL 6905
4 River Ln	Massena 1 405801	15,000	Massena Central Sch	30,000
Massena, NY 13662	Residence	82,000		1,491.00
	1 Family Residence			
	FRNT 70.00 DPTH 160.00			
	BANK8888869			
	EAST-0371620 NRTH-1807513			
	DEED BOOK 2013 PG-15721			
	FULL MARKET VALUE	82,000		
			TOTAL TAX ---	945.51**
				DATE #1 09/30/15
				AMT DUE 945.51
***** 11.001-1-4 *****				
11.001-1-4	319 Sh 37C			ACCT 1-210- 4
Johnston Courtney	314 Rural vac<10 - WTRFNT		Massena Central Sch	BILL 6906
46 Foy Eldred Rd	Massena 1 405801	37,000		37,000
Bombay, NY 12914	FRNT 456.00 DPTH	37,000		
	ACRES 7.90			
	EAST-0385752 NRTH-1806923			
	DEED BOOK 2011 PG-13503			
	FULL MARKET VALUE	37,000		
			TOTAL TAX ---	672.77**
				DATE #1 09/30/15
				AMT DUE 672.77
*****				

STATE OF NEW YORK  
 COUNTY - St Lawrence  
 SCHOOL - Massena 1  
 TOWN - Massena  
 SWIS - 405889

2 0 1 5 S C H O O L T A X R O L L  
 T A X A B L E SECTION OF THE ROLL - 1  
 OWNERS NAME SEQUENCE  
 UNIFORM PERCENT OF VALUE IS 100.00

PAGE 2595  
 VALUATION DATE-JUL 01, 2014  
 TAXABLE STATUS DATE-MAR 01, 2015

TAX MAP PARCEL NUMBER	PROPERTY LOCATION & CLASS	ASSESSMENT	EXEMPTION CODE-----	SCHOOL
CURRENT OWNERS NAME	SCHOOL DISTRICT	LAND	TAX DESCRIPTION	TAXABLE VALUE
CURRENT OWNERS ADDRESS	PARCEL SIZE/GRID COORD	TOTAL	SPECIAL DISTRICTS	TAX AMOUNT
*****				
10.003-2-9	591 N Racquette River Rd		10.003-2-9	*****
Jones Leon L III	210 1 Family Res		ACCT 1- 89- 2. 2	BILL 6907
Denice Jones	Massena 1 405801	16,500	Basic Star 41854	30,000
591 N Raquette River Rd	591 N Racquette Riv Rd	88,000	Massena Central Sch	88,000
Massena, NY 13662	Residence One Family			1,600.09
	FRNT 200.00 DPTH 200.00			
	BANK8888830			
	EAST-0371409 NRTH-1797803			
	DEED BOOK 2002 PG-12115			
	FULL MARKET VALUE	88,000		
			TOTAL TAX ---	1,054.60**
				DATE #1 09/30/15
				AMT DUE 1,054.60
*****				
5.004-1-93	55 Haverstock Rd		5.004-1-93	*****
JW Irrevocable Trust	484 1 use sm bld		Massena Central Sch	BILL 6908
2 Haverstock Rd	Massena 1 405801	20,700		2,291.04
Massena, NY 13662	55 HAVERSTOCK RD	126,000		
	J GRAVES ANTIQUES&STORAGE			
	ANTIQUES/GIFTS MINIWAREHS			
	FRNT 346.00 DPTH			
	ACRES 4.20			
	EAST-0382496 NRTH-1807840			
	DEED BOOK 2013 PG-19408			
	FULL MARKET VALUE	126,000		
			TOTAL TAX ---	2,291.04**
				DATE #1 09/30/15
				AMT DUE 2,291.04
*****				

STATE OF NEW YORK  
 COUNTY - St Lawrence  
 SCHOOL - Massena 1  
 TOWN - Massena  
 SWIS - 405889

2015 SCHOOL TAX ROLL  
 TAXABLE SECTION OF THE ROLL - 1  
 NAME SECTION - J  
 UNIFORM PERCENT OF VALUE IS 100.00

PAGE 2596  
 VALUATION DATE-JUL 01, 2014  
 TAXABLE STATUS DATE-MAR 01, 2015  
 RPS155/V04/L015  
 CURRENT DATE 8/21/2015

\*\*\* SPECIAL DISTRICT SUMMARY \*\*\*

CODE	DISTRICT NAME	TOTAL PARCELS	EXTENSION TYPE	EXTENSION VALUE	AD VALOREM VALUE	EXEMPT AMOUNT	TAXABLE VALUE	TOTAL TAX
------	---------------	---------------	----------------	-----------------	------------------	---------------	---------------	-----------

NO SPECIAL DISTRICTS AT THIS LEVEL

\*\*\* SCHOOL DISTRICT SUMMARY \*\*\*

CODE	DISTRICT NAME	TOTAL PARCELS	ASSESSED LAND	ASSESSED TOTAL	EXEMPT AMOUNT	TOTAL TAXABLE	TOTAL TAX
					----- STAR AMOUNT	----- STAR TAXABLE	
	Massena 1	33	715,500	2152,700		2,152,700	
405801					384,000	1,768,700	32,160.00
	S U B - T O T A L	33	715,500	2152,700		2,152,700	
	S U B - T O T A L (CONT)				384,000	1,768,700	32,160.00
	T O T A L	33	715,500	2152,700		2,152,700	
	T O T A L (CONT)				384,000	1,768,700	32,160.00

\*\*\* SYSTEM CODES SUMMARY \*\*\*

NO SYSTEM EXEMPTIONS AT THIS LEVEL

\*\*\* EXEMPTION SUMMARY \*\*\*

CODE	DESCRIPTION	TOTAL PARCELS	SCHOOL
41720	Ag Distric	1	
41730	Ag Land Co	2	
41834	Enhanced S	1	54,000
41854	Basic Star	11	330,000
	T O T A L	15	384,000

STATE OF NEW YORK  
 COUNTY - St Lawrence  
 SCHOOL - Massena 1  
 TOWN - Massena  
 SWIS - 405889

2 0 1 5 S C H O O L T A X R O L L  
 T A X A B L E SECTION OF THE ROLL - 1  
 N A M E S E C T I O N - J  
 UNIFORM PERCENT OF VALUE IS 100.00

PAGE 2597  
 VALUATION DATE-JUL 01, 2014  
 TAXABLE STATUS DATE-MAR 01, 2015  
 RPS155/V04/L015  
 CURRENT DATE 8/21/2015

\*\*\* G R A N D T O T A L S \*\*\*

ROLL SEC	DESCRIPTION	TOTAL PARCELS	ASSESSED LAND	ASSESSED TOTAL	EXEMPT AMOUNT ----- STAR AMOUNT	TOTAL TAXABLE ----- STAR TAXABLE	TAX RATE	TOTAL TAX
	Massena Central Sc		715,500	2152,700		2,152,700		
	SPEC DIST TAXES				384,000	1,768,700		32,160.00
1	TAXABLE	33						32,160.00

STATE OF NEW YORK  
 COUNTY - St Lawrence  
 SCHOOL - Massena 1  
 TOWN - Massena  
 SWIS - 405889

2 0 1 5 S C H O O L T A X R O L L  
 T A X A B L E SECTION OF THE ROLL - 1  
 OWNERS NAME SEQUENCE  
 UNIFORM PERCENT OF VALUE IS 100.00

PAGE 2598  
 VALUATION DATE-JUL 01, 2014  
 TAXABLE STATUS DATE-MAR 01, 2015

TAX MAP PARCEL NUMBER	PROPERTY LOCATION & CLASS	ASSESSMENT	EXEMPTION CODE-----	SCHOOL
CURRENT OWNERS NAME	SCHOOL DISTRICT	LAND	TAX DESCRIPTION	TAXABLE VALUE
CURRENT OWNERS ADDRESS	PARCEL SIZE/GRID COORD	TOTAL	SPECIAL DISTRICTS	TAX AMOUNT
***** 5.004-1-5 *****				
865 Cr 42				ACCT 1-295- 5
5.004-1-5	270 Mfg housing		Basic Star 41854	BILL 6909
Kallison Daniel (LC)	Massena 1 405801	7,300	Massena Central Sch	30,000
Ayotte Miranda (LC)	865 CR 42	36,000		654.58
865 County Route 42	Mfg. Trl Residence & Lo			
Massena, NY 13662	FRNT 75.00 DPTH 200.00			
	EAST-0377049 NRTH-1810854			
	DEED BOOK 2012 PG-2818			
	FULL MARKET VALUE	36,000		
			TOTAL TAX ---	109.09**
			DATE #1	09/30/15
			AMT DUE	109.09
***** 5.004-1-56.1 *****				
862 Cr 42				ACCT 1-269- 5
5.004-1-56.1	210 1 Family Res - WTRFNT		Basic Star 41854	BILL 6910
Kallison Stanley A	Massena 1 405801	42,000	Massena Central Sch	30,000
862 County Route 42	Residence 1 Family	80,000		1,454.63
Massena, NY 13662	FRNT 285.00 DPTH			
	ACRES 6.10			
	EAST-0377116 NRTH-1809998			
	DEED BOOK 2009 PG-20537			
	FULL MARKET VALUE	80,000		
			TOTAL TAX ---	909.14**
			DATE #1	09/30/15
			AMT DUE	909.14
***** 5.004-1-57.1 *****				
854 Cr 42				ACCT 1-267- 1
5.004-1-57.1	210 1 Family Res		Massena Central Sch	BILL 6911
Kallison Stanley A	Massena 1 405801	16,500		945.51
862 County Route 42	Split 12/2009	52,000		
Massena, NY 13662	43,566 SQ. FT. (D)			
	261x193x323			
	FRNT 261.00 DPTH 193.00			
	EAST-0376827 NRTH-1810465			
	DEED BOOK 2009 PG-20537			
	FULL MARKET VALUE	52,000		
			TOTAL TAX ---	945.51**
			DATE #1	09/30/15
			AMT DUE	945.51
***** 10.030-1-12.1 *****				
10.030-1-12.1	Sh 37			ACCT 1-292-7-26
Kaneb Apartments	330 Vacant comm		Massena Central Sch	BILL 6912
182 Highland Rd Apt S	Massena 1 405801	8,300		150.92
Massena, NY 13662-3281	Sub Lots 2& 3 w/50' Rows	8,300		
	J Golden Map/5 Res Lots			
	Vac Commercial Lot W/h20			
	ACRES 2.20			
	EAST-0365751 NRTH-1804211			
	DEED BOOK 2010 PG-14411			
	FULL MARKET VALUE	8,300		
			TOTAL TAX ---	150.92**

DATE #1 09/30/15  
AMT DUE 150.92

\*\*\*\*\*

STATE OF NEW YORK  
 COUNTY - St Lawrence  
 SCHOOL - Massena 1  
 TOWN - Massena  
 SWIS - 405889

2 0 1 5 S C H O O L T A X R O L L  
 T A X A B L E SECTION OF THE ROLL - 1  
 OWNERS NAME SEQUENCE  
 UNIFORM PERCENT OF VALUE IS 100.00

PAGE 2599  
 VALUATION DATE-JUL 01, 2014  
 TAXABLE STATUS DATE-MAR 01, 2015

TAX MAP PARCEL NUMBER	PROPERTY LOCATION & CLASS	ASSESSMENT	EXEMPTION CODE-----	SCHOOL
CURRENT OWNERS NAME	SCHOOL DISTRICT	LAND	TAX DESCRIPTION	TAXABLE VALUE
CURRENT OWNERS ADDRESS	PARCEL SIZE/GRID COORD	TOTAL	SPECIAL DISTRICTS	TAX AMOUNT
*****				
10.030-1-19	SH 37			10.030-1-19 *****
Kaneb Apartments	330 Vacant comm		Massena Central Sch	5,000
182 Highland Rd Apt S	Massena 1 405801	5,000		BILL 6913
Massena, NY 13662-3281	KANEB APTS LOT	5,000		90.91
	NORTH OFF RT 37			
	2.12A & 54'			
	FRNT 256.00 DPTH 446.00			
	ACRES 2.20			
	EAST-0364795 NRTH-1803926			
	DEED BOOK 2003 PG-11064			
	FULL MARKET VALUE	5,000		
			TOTAL TAX ---	90.91**
				DATE #1 09/30/15
				AMT DUE 90.91
*****				
10.038-1-4	224 Highland Rd			10.038-1-4 *****
Kaneb Apartments	210 1 Family Res		Massena Central Sch	ACCT 1-405- 3 BILL 6914
182 Highland Rd Apt S	Massena 1 405801	11,000		43,000 781.86
Massena, NY 13662-3281	Res One Family W/life Use	43,000		
	FRNT 50.00 DPTH			
	ACRES 2.00			
	EAST-0366217 NRTH-1803182			
	DEED BOOK 2009 PG-6808			
	FULL MARKET VALUE	43,000		
			TOTAL TAX ---	781.86**
				DATE #1 09/30/15
				AMT DUE 781.86
*****				
10.038-2-1	351 Leslie Rd			10.038-2-1 *****
Kaneb Apartments	411 Apartment		Massena Central Sch	ACCT 1-393- 5 BILL 6915
182 Highland Rd Apt S	Massena 1 405801	15,000		80,000 1,454.63
Massena, NY 13662-3281	# 351	80,000		
	Leslie Road			
	5 Unit Apartment Bldg			
	FRNT 200.00 DPTH 150.00			
	ACRES 0.69			
	EAST-0366405 NRTH-1802045			
	DEED BOOK 1105 PG-956			
	FULL MARKET VALUE	80,000		
			TOTAL TAX ---	1,454.63**
				DATE #1 09/30/15
				AMT DUE 1,454.63
*****				

STATE OF NEW YORK  
 COUNTY - St Lawrence  
 SCHOOL - Massena 1  
 TOWN - Massena  
 SWIS - 405889

2 0 1 5 S C H O O L T A X R O L L  
 T A X A B L E SECTION OF THE ROLL - 1  
 OWNERS NAME SEQUENCE  
 UNIFORM PERCENT OF VALUE IS 100.00

PAGE 2600  
 VALUATION DATE-JUL 01, 2014  
 TAXABLE STATUS DATE-MAR 01, 2015

TAX MAP PARCEL NUMBER	PROPERTY LOCATION & CLASS	ASSESSMENT	EXEMPTION CODE	SCHOOL
CURRENT OWNERS NAME	SCHOOL DISTRICT	LAND	TAX DESCRIPTION	TAXABLE VALUE
CURRENT OWNERS ADDRESS	PARCEL SIZE/GRID COORD	TOTAL	SPECIAL DISTRICTS	TAX AMOUNT
*****				
10.001-2-4.1	198 Highland Rd 331 Com vac w/im		Massena Central Sch	150,000
Kaneb Apartments, LLC	Massena 1 405801	140,000		
182 Highland Rd Apt S	Former Dwyers Lunbr	150,000		
Massena, NY 13662-3281	190 Highland Road Lumber Yard & Store FRNT 550.00 DPTH ACRES 21.25 EAST-0365696 NRTH-1802944 DEED BOOK 2012 PG-15002 FULL MARKET VALUE			
				10.001-2-4.1
				ACCT 1-260- 8
				BILL 6916
				2,727.43
				TOTAL TAX ---
				DATE #1 09/30/15
				AMT DUE 2,727.43
*****				
10.038-1-7	Highland Rd 314 Rural vac<10		Massena Central Sch	4,300
Kaneb Apartments, LLC	Massena 1 405801	4,300		
182 Highland Rd Apt S	Last Known Owner Of Recor	4,300		
Massena, NY 13662-3281	Martin, Wilfred & Lilliam Private Access Road Per/d FRNT 49.50 DPTH ACRES 1.90 EAST-0365940 NRTH-1803049 DEED BOOK 2012 PG-15002 FULL MARKET VALUE			
				10.038-1-7
				BILL 6917
				78.19
				TOTAL TAX ---
				DATE #1 09/30/15
				AMT DUE 78.19
*****				
10.038-3-7	451 Leslie Rd 411 Apartment		Massena Central Sch	259,000
Kaneb Apts	Massena 1 405801	24,900		
182 Highland Rd Apt S	Kaneb Survey Map	259,000		
Massena, NY 13662-3281	Lot # 1 Apt Bldg/8Units@ 451 Lesl FRNT 171.00 DPTH 200.00 ACRES 0.79 EAST-0364462 NRTH-1802888 DEED BOOK 1107 PG-682 FULL MARKET VALUE			
				10.038-3-7
				BILL 6918
				4,709.37
				TOTAL TAX ---
				DATE #1 09/30/15
				AMT DUE 4,709.37
*****				



STATE OF NEW YORK  
 COUNTY - St Lawrence  
 SCHOOL - Massena 1  
 TOWN - Massena  
 SWIS - 405889

2 0 1 5 S C H O O L T A X R O L L  
 T A X A B L E SECTION OF THE ROLL - 1  
 OWNERS NAME SEQUENCE  
 UNIFORM PERCENT OF VALUE IS 100.00

PAGE 2601  
 VALUATION DATE-JUL 01, 2014  
 TAXABLE STATUS DATE-MAR 01, 2015

TAX MAP PARCEL NUMBER	PROPERTY LOCATION & CLASS	ASSESSMENT	EXEMPTION CODE-----	SCHOOL
CURRENT OWNERS NAME	SCHOOL DISTRICT	LAND	TAX DESCRIPTION	TAXABLE VALUE
CURRENT OWNERS ADDRESS	PARCEL SIZE/GRID COORD	TOTAL	SPECIAL DISTRICTS	TAX AMOUNT
*****				
10.038-1-9	Leslie Rd 311 Res vac land		Massena Central Sch	12,500
Kaneb Edward J Jr	Massena 1 405801	12,500		
182 Highland Rd Apt S	Partial Construction	12,500		
Massena, NY 13662-3281	FRNT 240.00 DPTH ACRES 0.94 EAST-0366428 NRTH-1802488 DEED BOOK 1080 PG-98 FULL MARKET VALUE	12,500		
TOTAL TAX ---				227.29**
				DATE #1 09/30/15
				AMT DUE 227.29
*****				
10.001-2-2.3	Orchard Rd 311 Res vac land		Massena Central Sch	1,150
Kaneb Elizabeth & Etal	Massena 1 405801	1,150		
182 Highland Rd Apt S	LESLIE ROAD	1,150		
Massena, NY 13662-3281	SUB LOTS G & E Vacant 2.30 Acres FRNT 501.58 DPTH ACRES 2.30 EAST-0365357 NRTH-1801936 DEED BOOK 2001 PG-3199 FULL MARKET VALUE	1,150		
TOTAL TAX ---				20.91**
				DATE #1 09/30/15
				AMT DUE 20.91
*****				
10.038-3-3	2 Catherine Pl/pvt 210 1 Family Res		Massena Central Sch	331,000
Kaneb Elizabeth & Etal	Massena 1 405801	26,900		
182 Highland Rd Apt S	Kaneb Apt Lots	331,000		
Massena, NY 13662-3281	East Side Of Leslie Rd Residence @ 422 Leslie R FRNT 230.00 DPTH 200.00 EAST-0365169 NRTH-1802234 DEED BOOK 2001 PG-3199 FULL MARKET VALUE	331,000		
TOTAL TAX ---				6,018.53**
				DATE #1 09/30/15
				AMT DUE 6,018.53
*****				

STATE OF NEW YORK  
 COUNTY - St Lawrence  
 SCHOOL - Massena 1  
 TOWN - Massena  
 SWIS - 405889

2 0 1 5 S C H O O L T A X R O L L  
 T A X A B L E SECTION OF THE ROLL - 1  
 OWNERS NAME SEQUENCE  
 UNIFORM PERCENT OF VALUE IS 100.00

PAGE 2602  
 VALUATION DATE-JUL 01, 2014  
 TAXABLE STATUS DATE-MAR 01, 2015

TAX MAP PARCEL NUMBER	PROPERTY LOCATION & CLASS	ASSESSMENT	EXEMPTION CODE-----	SCHOOL
CURRENT OWNERS NAME	SCHOOL DISTRICT	LAND	TAX DESCRIPTION	TAXABLE VALUE
CURRENT OWNERS ADDRESS	PARCEL SIZE/GRID COORD	TOTAL	SPECIAL DISTRICTS	TAX AMOUNT
*****				
10.045-2-1	44 Highland Rd 210 1 Family Res		Massena Central Sch	10.045-2-1 ACCT 1-106- 5
Kaneb Elizabeth & Etal	Massena 1 405801	2,700		BILL 6922
182 Highland Rd Apt S	44 Highland Rd	39,000		
Massena, NY 13662-3281	Residence 1 Family FRNT 66.00 DPTH 165.00 ACRES 0.25 EAST-0362322 NRTH-1801066 DEED BOOK 2003 PG-20614 FULL MARKET VALUE	39,000		
TOTAL TAX ---				709.13**
				DATE #1 09/30/15
				AMT DUE 709.13
*****				
10.045-2-6	62 Highland Rd 411 Apartment		Massena Central Sch	10.045-2-6 ACCT 1-519- 1
Kaneb Elizabeth etal M	Massena 1 405801	17,400		BILL 6923
d/b/a Kaneb Apts.	Highgate Apartments	207,000		
182 Highland Rd Apt S	62 Highland Road			
Massena, NY 13662-3281	Apartment Bldg- 8 Units FRNT 75.00 DPTH 135.00 EAST-0362641 NRTH-1801341 DEED BOOK 1116 PG-612 FULL MARKET VALUE	207,000		
TOTAL TAX ---				3,763.86**
				DATE #1 09/30/15
				AMT DUE 3,763.86
*****				
10.001-3-44	2 Elizabeth Ave/prvt 411 Apartment		Massena Central Sch	10.001-3-44 ACCT 1-100- 1. 1
Kaneb Elizabeth M & etal	Massena 1 405801	60,100		BILL 6924
d/b/a Kaneb Apartments	(Former Rose Hill Facilit	647,000		
182 Highland Rd Apt S	KANEB APARTMENTS			
Massena, NY 13662-3281	Apt Bldg 24 Units@ 2 Eliz FRNT 700.65 DPTH ACRES 75.70 EAST-0362300 NRTH-1801898 DEED BOOK 1116 PG-612 FULL MARKET VALUE	647,000		
TOTAL TAX ---				11,764.32**
				DATE #1 09/30/15
				AMT DUE 11,764.32
*****				

STATE OF NEW YORK  
 COUNTY - St Lawrence  
 SCHOOL - Massena 1  
 TOWN - Massena  
 SWIS - 405889

2 0 1 5 S C H O O L T A X R O L L  
 T A X A B L E SECTION OF THE ROLL - 1  
 OWNERS NAME SEQUENCE  
 UNIFORM PERCENT OF VALUE IS 100.00

PAGE 2603  
 VALUATION DATE-JUL 01, 2014  
 TAXABLE STATUS DATE-MAR 01, 2015

TAX MAP PARCEL NUMBER	PROPERTY LOCATION & CLASS	ASSESSMENT	EXEMPTION CODE-----	SCHOOL
CURRENT OWNERS NAME	SCHOOL DISTRICT	LAND	TAX DESCRIPTION	TAXABLE VALUE
CURRENT OWNERS ADDRESS	PARCEL SIZE/GRID COORD	TOTAL	SPECIAL DISTRICTS	TAX AMOUNT
*****				
10.001-3-52	425,427 Leslie Rd		10.001-3-52	*****
Kaneb Elizabeth M & etal	411 Apartment		ACCT 1-354- 4. 1	BILL 6925
d/b/a Kaneb Apartments	Massena 1 405801	20,700		
182 Highland Rd Apt S	Leslie Road Subdivision	323,000	Massena Central Sch	323,000
Massena, NY 13662-3281	Lot # 7 w/ 4.30 Acre			
	2Apt Bldgs @ 425-427 Lesl			
	ACRES 4.30			
	EAST-0365072 NRTH-1801939			
	DEED BOOK 1116 PG-612			
	FULL MARKET VALUE	323,000		
			TOTAL TAX ---	5,873.07**
				DATE #1 09/30/15
				AMT DUE 5,873.07
*****				
10.038-3-2	426,432, 438 Leslie Rd		10.038-3-2	*****
Kaneb Elizabeth M & Etal	411 Apartment		ACCT 1-267- 4	BILL 6926
182 Highland Rd Apt S	Massena 1 405801	36,300		
Massena, NY 13662-3281	Kaneb Apt Lots	487,000	Massena Central Sch	487,000
	East Side Of Leslie Rd			
	Three Apt Bldgs 14 Units			
	ACRES 3.00			
	EAST-0364953 NRTH-1802585			
	DEED BOOK 1116 PG-612			
	FULL MARKET VALUE	487,000		
			TOTAL TAX ---	8,855.06**
				DATE #1 09/30/15
				AMT DUE 8,855.06
*****				
10.038-3-8	158 Highld & 457 Leslie Rd		10.038-3-8	*****
Kaneb Elizabeth M & Etal M	411 Apartment		ACCT 1-354-4.03	BILL 6927
d/b/a Kaneb Apts.	Massena 1 405801	26,400		
182 Highland Rd Apt S	Kaneb Survey Map	288,000	Massena Central Sch	288,000
Massena, NY 13662-3281	Lot G / Corner Lot			
	Apt Bldg 9 Unit @158/457L			
	FRNT 200.00 DPTH 150.00			
	EAST-0364377 NRTH-1803008			
	DEED BOOK 1116 PG-612			
	FULL MARKET VALUE	288,000		
			TOTAL TAX ---	5,236.67**
				DATE #1 09/30/15
				AMT DUE 5,236.67
*****				

STATE OF NEW YORK  
 COUNTY - St Lawrence  
 SCHOOL - Massena 1  
 TOWN - Massena  
 SWIS - 405889

2 0 1 5 S C H O O L T A X R O L L  
 T A X A B L E SECTION OF THE ROLL - 1  
 OWNERS NAME SEQUENCE  
 UNIFORM PERCENT OF VALUE IS 100.00

PAGE 2604  
 VALUATION DATE-JUL 01, 2014  
 TAXABLE STATUS DATE-MAR 01, 2015

TAX MAP PARCEL NUMBER	PROPERTY LOCATION & CLASS	ASSESSMENT	EXEMPTION CODE-----	SCHOOL
CURRENT OWNERS NAME	SCHOOL DISTRICT	LAND	TAX DESCRIPTION	TAXABLE VALUE
CURRENT OWNERS ADDRESS	PARCEL SIZE/GRID COORD	TOTAL	SPECIAL DISTRICTS	TAX AMOUNT
*****				
4.080-1-5	89 Old River Rd		4.080-1-5	*****
Kaneb Gretchen	210 1 Family Res		ACCT 1-324- 4	BILL 6928
182 Highland Rd Apt S	Massena 1 405801	33,100	170,000	3,091.09
Massena, NY 13662-3281	Plot Revised 4/2013 LDC	170,000	Massena Central Sch	
	89 Old River Road			
	Residence One Family			
	FRNT 200.00 DPTH			
	ACRES 1.20			
	EAST-0347717 NRTH-1808381			
	DEED BOOK 2013 PG-12126			
	FULL MARKET VALUE	170,000		
			TOTAL TAX ---	3,091.09**
				DATE #1 09/30/15
				AMT DUE 3,091.09
*****				
4.080-1-6.25	Old River Rd		4.080-1-6.25	*****
Kaneb Gretchen	314 Rural vac<10 - WTRFNT		Massena Central Sch	BILL 6929
182 Highland Rd Apt S	Massena 1 405801	41,463	41,463	753.92
Massena, NY 13662-3281	Split 8/2013	41,463		
	Strack survey 6/2013 (Lo			
	1.7A(D)			
	FRNT 417.00 DPTH 188.00			
	ACRES 1.70			
	EAST-0347409 NRTH-1808376			
	DEED BOOK 2013 PG-12126			
	FULL MARKET VALUE	41,463		
			TOTAL TAX ---	753.92**
				DATE #1 09/30/15
				AMT DUE 753.92
*****				
10.001-2-3.1	Leslie Rd		10.001-2-3.1	*****
Kaneb Gretchen & Etal	151 Fruit crop		Massena Central Sch	BILL 6930
Attn: D/B/A Kaneb Apts.	Massena 1 405801	5,000	6,000	109.10
182 Highland Rd Apt S	East side of Leslie Road	6,000		
Massena, NY 13662-3281	Apple Orchard on 10.90 Ac			
	Part of Apple Orchard w/B			
	ACRES 10.90			
	EAST-0365293 NRTH-1802673			
	FULL MARKET VALUE	6,000		
			TOTAL TAX ---	109.10**
				DATE #1 09/30/15
				AMT DUE 109.10
*****				

STATE OF NEW YORK  
 COUNTY - St Lawrence  
 SCHOOL - Massena 1  
 TOWN - Massena  
 SWIS - 405889

2 0 1 5 S C H O O L T A X R O L L  
 T A X A B L E SECTION OF THE ROLL - 1  
 OWNERS NAME SEQUENCE  
 UNIFORM PERCENT OF VALUE IS 100.00

PAGE 2605  
 VALUATION DATE-JUL 01, 2014  
 TAXABLE STATUS DATE-MAR 01, 2015

TAX MAP PARCEL NUMBER	PROPERTY LOCATION & CLASS	ASSESSMENT	EXEMPTION CODE-----	SCHOOL
CURRENT OWNERS NAME	SCHOOL DISTRICT	LAND	TAX DESCRIPTION	TAXABLE VALUE
CURRENT OWNERS ADDRESS	PARCEL SIZE/GRID COORD	TOTAL	SPECIAL DISTRICTS	TAX AMOUNT
*****				
10.001-2-34.1	347,389 Leslie Rd		10.001-2-34.1	*****
Kaneb Gretchen & Etal	240 Rural res		ACCT 1-393-10.1	BILL 6931
d/b/a Kaneb Apartments	Massena 1 405801	45,600		
182 Highland Rd Apt S	Apple Orchard Acreage	61,500		
Massena, NY 13662-3281	Orchard /w StorageBldg/Ap			
	ACRES 104.00			
	EAST-0367117 NRTH-1803120			
	DEED BOOK 1056 PG-578			
	FULL MARKET VALUE	61,500		
			TOTAL TAX ---	1,118.25**
			DATE #1	09/30/15
			AMT DUE	1,118.25
*****				
10.030-1-1	Sh 37		10.030-1-1	*****
Kaneb Gretchen & Etal	314 Rural vac<10		ACCT 1-393- 7.11	BILL 6932
d/b/a Kaneb Apts.	Massena 1 405801	24,000		
182 Highland Rd Apt S	Long Sault Golden	24,000		
Massena, NY 13662-3281	St Regis Kaneb			
	Land & R.o.w. W/ad. Sign			
	FRNT 750.00 DPTH			
	ACRES 7.70			
	EAST-0365331 NRTH-1804189			
	DEED BOOK 1056 PG-578			
	FULL MARKET VALUE	24,000		
			TOTAL TAX ---	436.39**
			DATE #1	09/30/15
			AMT DUE	436.39
*****				
10.030-1-2	Sh 37		10.030-1-2	*****
Kaneb Gretchen & Etal	331 Com vac w/im		ACCT 1-267- 2	BILL 6933
d/b/a Kaneb Apts.	Massena 1 405801	2,250		
182 Highland Rd Apt S	R.o.w. Kaneb	6,250		
Massena, NY 13662-3281	St Regis Alcoa			
	Vac Lot			
	FRNT 55.00 DPTH 275.00			
	EAST-0364961 NRTH-1803918			
	DEED BOOK 1058 PG-516			
	FULL MARKET VALUE	6,250		
			TOTAL TAX ---	113.64**
			DATE #1	09/30/15
			AMT DUE	113.64
*****				

STATE OF NEW YORK  
 COUNTY - St Lawrence  
 SCHOOL - Massena 1  
 TOWN - Massena  
 SWIS - 405889

2 0 1 5 S C H O O L T A X R O L L  
 T A X A B L E SECTION OF THE ROLL - 1  
 OWNERS NAME SEQUENCE  
 UNIFORM PERCENT OF VALUE IS 100.00

PAGE 2606  
 VALUATION DATE-JUL 01, 2014  
 TAXABLE STATUS DATE-MAR 01, 2015

TAX MAP PARCEL NUMBER	PROPERTY LOCATION & CLASS	ASSESSMENT	EXEMPTION CODE-----	SCHOOL
CURRENT OWNERS NAME	SCHOOL DISTRICT	LAND	TAX DESCRIPTION	TAXABLE VALUE
CURRENT OWNERS ADDRESS	PARCEL SIZE/GRID COORD	TOTAL	SPECIAL DISTRICTS	TAX AMOUNT
*****				
10.038-1-3	222A,B Highland Rd			10.038-1-3
Kaneb Gretchen & Etal	210 1 Family Res		Massena Central Sch	ACCT 1-268- 3
d/b/a Kaneb Apts.	Massena 1 405801	50,400		BILL 6934
182 Highland Rd Apt S	Res/narrow Lot	61,000		
Massena, NY 13662-3281	FRNT 55.00 DPTH			
	ACRES 2.00			
	EAST-0366272 NRTH-1803206			
	DEED BOOK 1080 PG-100			
	FULL MARKET VALUE	61,000		
			TOTAL TAX ---	1,109.16**
				DATE #1 09/30/15
				AMT DUE 1,109.16
*****				
10.038-3-6	445,447 Leslie Rd			10.038-3-6
Kaneb Gretchen & Etal	411 Apartment		Massena Central Sch	BILL 6935
d/b/a Kaneb Apts.	Massena 1 405801	28,000		11,764.32
182 Highland Rd Apt S	Kaneb Survey Map	647,000		
Massena, NY 13662-3281	Sub Lots J & K			
	Apt Bldgs20Units@445,447L			
	FRNT 321.00 DPTH			
	ACRES 1.30			
	EAST-0364589 NRTH-1802687			
	DEED BOOK 1067 PG-21			
	FULL MARKET VALUE	647,000		
			TOTAL TAX ---	11,764.32**
				DATE #1 09/30/15
				AMT DUE 11,764.32
*****				
10.038-1-8	Off Leslie Rd/prvt ROW			10.038-1-8
Kaneb, Jr. Edward J	314 Rural vac<10		Massena Central Sch	ACCT 1-465- 8
182 Highland Rd	Massena 1 405801	1,700		BILL 6936
Massena, NY 13662	Vacant Lot	1,700		30.91
	Unimproved Row Access			
	Vac Lot-No Road Frontage			
	FRNT 75.00 DPTH 170.00			
	ACRES 0.29			
	EAST-0366345 NRTH-1802620			
	DEED BOOK 2003 PG-22350			
	FULL MARKET VALUE	1,700		
			TOTAL TAX ---	30.91**
				DATE #1 09/30/15
				AMT DUE 30.91
*****				

STATE OF NEW YORK  
 COUNTY - St Lawrence  
 SCHOOL - Massena 1  
 TOWN - Massena  
 SWIS - 405889

2 0 1 5 S C H O O L T A X R O L L  
 T A X A B L E SECTION OF THE ROLL - 1  
 OWNERS NAME SEQUENCE  
 UNIFORM PERCENT OF VALUE IS 100.00

PAGE 2607  
 VALUATION DATE-JUL 01, 2014  
 TAXABLE STATUS DATE-MAR 01, 2015

TAX MAP PARCEL NUMBER	PROPERTY LOCATION & CLASS	ASSESSMENT	EXEMPTION CODE-----	SCHOOL
CURRENT OWNERS NAME	SCHOOL DISTRICT	LAND	TAX DESCRIPTION	TAXABLE VALUE
CURRENT OWNERS ADDRESS	PARCEL SIZE/GRID COORD	TOTAL	SPECIAL DISTRICTS	TAX AMOUNT
*****				
10.070-2-18.2	296 N Racquette River Rd			10.070-2-18.2
Kazulak Arthur R	210 1 Family Res - WTRFNT		Massena Central Sch	190,000
PO Box 201	Massena 1 405801	36,300		
Meridian, NY 13113-0201	N Raquette Riv Rd	190,000		
	Riverfront Lot			
	Residence One Family			
	ACRES 1.80			
	EAST-0364715 NRTH-1794645			
	DEED BOOK 2005 PG-16573			
	FULL MARKET VALUE	190,000		
			TOTAL TAX ---	3,454.75**
			DATE #1	09/30/15
			AMT DUE	3,454.75
*****				
10.003-4-1.12	Off Bucktown Rd			10.003-4-1.12
Kearns John J	314 Rural vac<10		Massena Central Sch	3,400
Kearns Deborah	Massena 1 405801	3,400		
626 County Route 42	15.2 Acre Per/tax Map	3,400		
Massena, NY 13662	Part Former Bayley Farm			
	Vacant Landlocked Acreage			
	ACRES 15.20			
	EAST-0363359 NRTH-1799387			
	DEED BOOK 2000 PG-1337			
	FULL MARKET VALUE	3,400		
			TOTAL TAX ---	61.82**
			DATE #1	09/30/15
			AMT DUE	61.82
*****				
10.003-4-1.111	216 Bayley Rd			10.003-4-1.111
Kearns John J	552 Golf course		Massena Central Sch	184,000
626 County Route 42	Massena 1 405801	75,000		
Massena, NY 13662	Parcels combined 12/2009	184,000		
	*****SEE NOTES*****			
	Chatelle 1/00 Survey			
	ACRES 138.20 BANK8888870			
	EAST-0362691 NRTH-1797174			
	DEED BOOK 2015 PG-4802			
	FULL MARKET VALUE	184,000		
			TOTAL TAX ---	3,345.65**
			DATE #1	09/30/15
			AMT DUE	3,345.65
*****				

STATE OF NEW YORK  
 COUNTY - St Lawrence  
 SCHOOL - Massena 1  
 TOWN - Massena  
 SWIS - 405889

2 0 1 5 S C H O O L T A X R O L L  
 T A X A B L E SECTION OF THE ROLL - 1  
 OWNERS NAME SEQUENCE  
 UNIFORM PERCENT OF VALUE IS 100.00

PAGE 2608  
 VALUATION DATE-JUL 01, 2014  
 TAXABLE STATUS DATE-MAR 01, 2015

TAX MAP PARCEL NUMBER	PROPERTY LOCATION & CLASS	ASSESSMENT	EXEMPTION CODE-----	SCHOOL
CURRENT OWNERS NAME	SCHOOL DISTRICT	LAND	TAX DESCRIPTION	TAXABLE VALUE
CURRENT OWNERS ADDRESS	PARCEL SIZE/GRID COORD	TOTAL	SPECIAL DISTRICTS	TAX AMOUNT
***** 5.003-1-4 *****				
5.003-1-4	Donaghue Rd			ACCT 1-269- 8
Kellison Raymond	321 Abandoned ag		Massena Central Sch	3,500
Kellison Lilli	Massena 1 405801	3,500		BILL 6940
1705 Wynn Ter	Located Donaghue Rd	3,500		63.64
Arlington, TX 76010-8248	Vacant Lot			
	FRNT 200.00 DPTH 321.00			
	ACRES 1.50			
	EAST-0369464 NRTH-1812002			
	DEED BOOK 922 PG-00561			
	FULL MARKET VALUE	3,500		
			TOTAL TAX ---	63.64**
				DATE #1 09/30/15
				AMT DUE 63.64
***** 10.039-3-4 *****				
10.039-3-4	254 Leslie Rd			ACCT 1-328- 3
Kelly Michael J	210 1 Family Res		Basic Star 41854	BILL 6941
Currier Elizabeth A	Massena 1 405801	11,800	Massena Central Sch	30,000
254 Leslie Rd	LESLIE ROAD	82,000		1,491.00
Massena, NY 13662	RESIDENCE 1 FAMILY			
	FRNT 110.00 DPTH 140.00			
	BANK8888209			
	EAST-0366533 NRTH-1803701			
	DEED BOOK 2006 PG-2357			
	FULL MARKET VALUE	82,000		
			TOTAL TAX ---	945.51**
				DATE #1 09/30/15
				AMT DUE 945.51
***** 10.024-1-16 *****				
10.024-1-16	590 Cr 42			ACCT 1-272- 1
Kennedy Gerald	210 1 Family Res		Massena Central Sch	BILL 6942
590 County Route 42	Massena 1 405801	7,400		854.60
Massena, NY 13662	1 Family Residence	47,000		
	FRNT 65.00 DPTH 220.00			
	EAST-0370697 NRTH-1807648			
	DEED BOOK 2010 PG-1919			
	FULL MARKET VALUE	47,000		
			TOTAL TAX ---	854.60**
				DATE #1 09/30/15
				AMT DUE 854.60
***** 10.024-1-15 *****				
10.024-1-15	588 Cr 42			ACCT 1-142- 6
Kennedy Gerald R	312 Vac w/imprv		Massena Central Sch	BILL 6943
588 County Route 42	Massena 1 405801	6,500		236.38
Massena, NY 13662-3216	Massena Center	13,000		
	Garage & Lot			
	FRNT 49.00 DPTH 205.00			
	EAST-0370649 NRTH-1807618			
	DEED BOOK 2013 PG-11186			
	FULL MARKET VALUE	13,000		
			TOTAL TAX ---	236.38**
				DATE #1 09/30/15



AMT DUE 236.38

\*\*\*\*\*

STATE OF NEW YORK  
 COUNTY - St Lawrence  
 SCHOOL - Massena 1  
 TOWN - Massena  
 SWIS - 405889

2 0 1 5 S C H O O L T A X R O L L  
 T A X A B L E SECTION OF THE ROLL - 1  
 OWNERS NAME SEQUENCE  
 UNIFORM PERCENT OF VALUE IS 100.00

PAGE 2609  
 VALUATION DATE-JUL 01, 2014  
 TAXABLE STATUS DATE-MAR 01, 2015

TAX MAP PARCEL NUMBER	PROPERTY LOCATION & CLASS	ASSESSMENT	EXEMPTION CODE-----	SCHOOL
CURRENT OWNERS NAME	SCHOOL DISTRICT	LAND	TAX DESCRIPTION	TAXABLE VALUE
CURRENT OWNERS ADDRESS	PARCEL SIZE/GRID COORD	TOTAL	SPECIAL DISTRICTS	TAX AMOUNT
***** 10.024-1-28 *****				
10.024-1-28	Cr 42 314 Rural vac<10 - WTRFNT		Massena Central Sch	2,600
Kennedy Gerald R	Massena 1 405801	2,600		
588 County Route 42	Ref Deed L955/172	2,600		
Massena, NY 13662-3216	Rd Row. Abnd To Ferry Doc FRNT 15.00 DPTH 229.00 EAST-0370615 NRTH-1807618 DEED BOOK 2013 PG-11186 FULL MARKET VALUE	2,600		
TOTAL TAX ---				47.28**
				DATE #1 09/30/15
				AMT DUE 47.28
***** 10.032-2-5 *****				
10.032-2-5	41 Trippany Rd 210 1 Family Res		Basic Star 41854	
Kennedy Lindsey R	Massena 1 405801	40,000	Massena Central Sch	200,000
41 Trippany Rd	Created 11/14/11	200,000		
Massena, NY 13662	WCT Survey - 1.11A(D) FRNT 162.00 DPTH 300.00 ACRES 1.10 BANK8888830 EAST-0370424 NRTH-1805350 DEED BOOK 2011 PG-16361 FULL MARKET VALUE	200,000		
TOTAL TAX ---				3,091.09**
				DATE #1 09/30/15
				AMT DUE 3,091.09
***** 9.002-1-1 *****				
9.002-1-1	Off Pontoon Bridge Rd 321 Abandoned ag		Massena Central Sch	3,000
Kenny Raymond	Massena 1 405801	3,000		
PO Box 215	Location W off Pontoon	3,000		
Massena, NY 13662	Vacant Wood Lot ACRES 12.00 EAST-0350152 NRTH-1803394 DEED BOOK 1114 PG-138 FULL MARKET VALUE	3,000		
TOTAL TAX ---				54.55**
				DATE #1 09/30/15
				AMT DUE 54.55
*****				

STATE OF NEW YORK  
 COUNTY - St Lawrence  
 SCHOOL - Massena 1  
 TOWN - Massena  
 SWIS - 405889

2 0 1 5 S C H O O L T A X R O L L  
 T A X A B L E SECTION OF THE ROLL - 1  
 OWNERS NAME SEQUENCE  
 UNIFORM PERCENT OF VALUE IS 100.00

PAGE 2610  
 VALUATION DATE-JUL 01, 2014  
 TAXABLE STATUS DATE-MAR 01, 2015

TAX MAP PARCEL NUMBER	PROPERTY LOCATION & CLASS	ASSESSMENT	EXEMPTION CODE-----	SCHOOL
CURRENT OWNERS NAME	SCHOOL DISTRICT	LAND	TAX DESCRIPTION	TAXABLE VALUE
CURRENT OWNERS ADDRESS	PARCEL SIZE/GRID COORD	TOTAL	SPECIAL DISTRICTS	TAX AMOUNT
***** 9.002-1-3.3 *****				
9.002-1-3.3	287 Pontoon Bridge Rd			ACCT 1-349-3.2 BILL 6947
Kenny Raymond	210 1 Family Res		Enhanced S 41834	65,300
PO Box 215	Massena 1 405801	26,700	Massena Central Sch	3,727.49
Massena, NY 13662	287 Pontoon Bridge R	205,000		
	Residence 1 Fam W Acreage			
	FRNT 452.00 DPTH 828.00			
	ACRES 8.50			
	EAST-0352377 NRTH-1803206			
	DEED BOOK 991 PG-256			
	FULL MARKET VALUE	205,000		
			TOTAL TAX ---	2,622.49**
				DATE #1 09/30/15
				AMT DUE 2,622.49
***** 9.002-1-3.111 *****				
9.002-1-3.111	Pontoon Bridge Rd			ACCT 1-349- 3.1 BILL 6948
Kenny Raymond	322 Rural vac>10		Massena Central Sch	256.38
PO Box 215	Massena 1 405801	14,100		
Massena, NY 13662	Split 3/2015	14,100		
	Stickney Survey 12/2014			
	12.04A *S/I/D/F*			
	FRNT 452.00 DPTH			
	ACRES 11.70			
	EAST-0351995 NRTH-1803542			
	DEED BOOK 1114 PG-138			
	FULL MARKET VALUE	14,100		
			TOTAL TAX ---	256.38**
				DATE #1 09/30/15
				AMT DUE 256.38
***** 9.002-1-3.112 *****				
9.002-1-3.112	321 Pontoon Bridge Rd			BILL 6949
Kenny Raymond B	322 Rural vac>10		Massena Central Sch	81.82
PO Box 215	Massena 1 405801	4,500		
Massena, NY 13662	FRNT 150.00 DPTH	4,500		
	ACRES 11.90			
	EAST-0351463 NRTH-1803653			
	FULL MARKET VALUE	4,500		
			TOTAL TAX ---	81.82**
				DATE #1 09/30/15
				AMT DUE 81.82
*****				

STATE OF NEW YORK  
 COUNTY - St Lawrence  
 SCHOOL - Massena 1  
 TOWN - Massena  
 SWIS - 405889

2 0 1 5 S C H O O L T A X R O L L  
 T A X A B L E SECTION OF THE ROLL - 1  
 OWNERS NAME SEQUENCE  
 UNIFORM PERCENT OF VALUE IS 100.00

PAGE 2611  
 VALUATION DATE-JUL 01, 2014  
 TAXABLE STATUS DATE-MAR 01, 2015

TAX MAP PARCEL NUMBER	PROPERTY LOCATION & CLASS	ASSESSMENT	EXEMPTION CODE-----	SCHOOL
CURRENT OWNERS NAME	SCHOOL DISTRICT	LAND	TAX DESCRIPTION	TAXABLE VALUE
CURRENT OWNERS ADDRESS	PARCEL SIZE/GRID COORD	TOTAL	SPECIAL DISTRICTS	TAX AMOUNT
*****				
10.024-1-13	594 Cr 42			10.024-1-13
Kershner Bradley F	210 1 Family Res		Basic Star 41854	ACCT 1- 70- 9
594 County Route 42	Massena 1 405801	6,500	Massena Central Sch	BILL 6950
Massena, NY 13662	Residence One Family	70,000		30,000
	FRNT 44.00 DPTH 180.00			1,272.80
	EAST-0370802 NRTH-1807728			
	DEED BOOK 2011 PG-2454			
	FULL MARKET VALUE	70,000		
			TOTAL TAX ---	727.31**
				DATE #1 09/30/15
				AMT DUE 727.31
*****				
10.024-1-14	592 Cr 42			10.024-1-14
Kershner Debra D	210 1 Family Res		Basic Star 41854	ACCT 1- 88- 6
592 County Route 42	Massena 1 405801	5,400	Massena Central Sch	BILL 6951
Massena, NY 13662	Residence One Family	93,000		30,000
	FRNT 80.00 DPTH			1,691.01
	ACRES 0.25			
	EAST-0370750 NRTH-1807688			
	DEED BOOK 2011 PG-2455			
	FULL MARKET VALUE	93,000		
			TOTAL TAX ---	1,145.52**
				DATE #1 09/30/15
				AMT DUE 1,145.52
*****				
16.027-5-8	2270 Sh 420			16.027-5-8
Kimble Barbara	449 Other Storag		Massena Central Sch	ACCT 1-496- 5
371 Lacombe Rd	Massena 1 405801	5,000		BILL 6952
Norfolk, NY 13667	2270 SH 420 Winthro	20,000		363.66
	Equiptment Storage Build			
	FRNT 100.00 DPTH 165.00			
	EAST-0357281 NRTH-1790057			
	DEED BOOK 2007 PG-18673			
	FULL MARKET VALUE	20,000		
			TOTAL TAX ---	363.66**
				DATE #1 09/30/15
				AMT DUE 363.66
*****				
17.001-1-3	Hammill Rd			17.001-1-3
Kimble Orval	321 Abandoned ag		Massena Central Sch	ACCT 1-368- 6
371 Lacombe Rd	Massena 1 405801	13,300		BILL 6953
Norfolk, NY 13667	Plotted 11/2011 JIM	13,300		241.83
	Excell Survey 10/2008			
	12.19A(D)			
	FRNT 570.00 DPTH 835.00			
	ACRES 11.30			
	EAST-0364038 NRTH-1787728			
	DEED BOOK 2014 PG-2743			
	FULL MARKET VALUE	13,300		
			TOTAL TAX ---	241.83**
				DATE #1 09/30/15

AMT DUE 241.83

\*\*\*\*\*

STATE OF NEW YORK  
 COUNTY - St Lawrence  
 SCHOOL - Massena 1  
 TOWN - Massena  
 SWIS - 405889

2 0 1 5 S C H O O L T A X R O L L  
 T A X A B L E SECTION OF THE ROLL - 1  
 OWNERS NAME SEQUENCE  
 UNIFORM PERCENT OF VALUE IS 100.00

PAGE 2612  
 VALUATION DATE-JUL 01, 2014  
 TAXABLE STATUS DATE-MAR 01, 2015

TAX MAP PARCEL NUMBER	PROPERTY LOCATION & CLASS	ASSESSMENT	EXEMPTION CODE-----	SCHOOL
CURRENT OWNERS NAME	SCHOOL DISTRICT	LAND	TAX DESCRIPTION	TAXABLE VALUE
CURRENT OWNERS ADDRESS	PARCEL SIZE/GRID COORD	TOTAL	SPECIAL DISTRICTS	TAX AMOUNT
*****				16.027-5-2.12 *****
2285 Sh 420				BILL 6954
16.027-5-2.12	210 1 Family Res		Basic Star 41854	30,000
Kimble Scott	Massena 1 405801	10,900	Massena Central Sch	47,000
2285 State Highway 420	2285 SH 420 - Winthro	47,000		
Massena, NY 13662	Res 1 Fam On Land Contrac			
	FRNT 75.00 DPTH 208.00			
	BANK8888111			
	EAST-0356892 NRTH-1790240			
	DEED BOOK 2002 PG-21154			
	FULL MARKET VALUE	47,000		
TOTAL TAX ---				309.11**
				DATE #1 09/30/15
				AMT DUE 309.11
*****				16.027-5-2.2 *****
2281 Sh 420				BILL 6955
16.027-5-2.2	314 Rural vac<10		Massena Central Sch	47.28
Kimble Scott Orvill	Massena 1 405801	2,600		
2285 State Highway 420	2281 SH 420 Winthrop	2,600		
Massena, NY 13662	Vacant residential L			
	FRNT 34.00 DPTH 208.00			
	EAST-0356951 NRTH-1790139			
	DEED BOOK 1047 PG-00125			
	FULL MARKET VALUE	2,600		
TOTAL TAX ---				47.28**
				DATE #1 09/30/15
				AMT DUE 47.28
*****				6.003-1-38.1 *****
6.003-1-38.1	Roosevelt Rd			BILL 6956
King Windell R	321 Abandoned ag		Massena Central Sch	1,243.71
Crystal B King	Massena 1 405801	68,400		
PO Box 783	Parcels combined 03/2013	68,400		
Roosevelttown, NY 13683	ACRES 81.90			
	EAST-0395642 NRTH-1810196			
	DEED BOOK 2014 PG-10397			
PRIOR OWNER ON 3/01/2015	FULL MARKET VALUE	68,400		
King Windell R				
TOTAL TAX ---				1,243.71**
				DATE #1 09/30/15
				AMT DUE 1,243.71
*****				6.003-1-19 *****
6.003-1-19	Hall Rd			BILL 6957
Kipp Bryon	314 Rural vac<10		Massena Central Sch	58.19
9 Pine St	Massena 1 405801	3,200		
Norwood, NY 13668	Location Hall Cr Rd	3,200		
	Vacant Lot			
	FRNT 100.00 DPTH 150.00			
	EAST-0394691 NRTH-1810341			
	DEED BOOK 2014 PG-14941			
	FULL MARKET VALUE	3,200		
TOTAL TAX ---				58.19**
				DATE #1 09/30/15

AMT DUE

58.19

\*\*\*\*\*

STATE OF NEW YORK  
COUNTY - St Lawrence  
SCHOOL - Massena 1  
TOWN - Massena  
SWIS - 405889

2 0 1 5 S C H O O L T A X R O L L  
T A X A B L E SECTION OF THE ROLL - 1  
OWNERS NAME SEQUENCE  
UNIFORM PERCENT OF VALUE IS 100.00

PAGE 2613  
VALUATION DATE-JUL 01, 2014  
TAXABLE STATUS DATE-MAR 01, 2015

TAX MAP PARCEL NUMBER	PROPERTY LOCATION & CLASS	ASSESSMENT	EXEMPTION CODE	SCHOOL
CURRENT OWNERS NAME	SCHOOL DISTRICT	LAND	TAX DESCRIPTION	TAXABLE VALUE
CURRENT OWNERS ADDRESS	PARCEL SIZE/GRID COORD	TOTAL	SPECIAL DISTRICTS	TAX AMOUNT
*****				
10.002-5-12.1	407 Cr 46		10.002-5-12.1	*****
Knapp Lee A	270 Mfg housing - WTRFNT		ACCT 1-166- 2	BILL 6958
Knapp Cindy S	Massena 1 405801	33,300		1,127.34
722 Taylor Rd	407 CR 46	62,000	Massena Central Sch	
Massena, NY 13662	Mfg. Res/2 Gars/rivfr Lot		62,000	
	FRNT 276.00 DPTH			
	ACRES 3.20			
	EAST-0379819 NRTH-1801443			
	DEED BOOK 2012 PG-9612			
	FULL MARKET VALUE	62,000		
			TOTAL TAX ---	1,127.34**
			DATE #1	09/30/15
			AMT DUE	1,127.34
*****				
10.072-1-10.1	550 Cr 37		10.072-1-10.1	*****
Knepp Robert (LC)	210 1 Family Res		ACCT 1-224-3.13	BILL 6959
Knepp Terry (LC)	Massena 1 405801	12,100		28,000
550 County Route 37	New Parcel 8/2005	28,000	Basic Star 41854	
Massena, NY 13662	0.72A S/I/F / 550 Cr		Massena Central Sch	509.12
	Residence One Family		28,000	
	FRNT 69.00 DPTH 285.00			
	ACRES 0.72			
	EAST-0369822 NRTH-1794963			
	DEED BOOK 2006 PG-8813			
	FULL MARKET VALUE	28,000		
			TOTAL TAX ---	0.00**
*****				
6.003-1-10	285 Roosevelt Rd		6.003-1-10	*****
Koboski Kim E	210 1 Family Res		ACCT 1-321- 1	BILL 6960
Koboski Amanda	Massena 1 405801	19,900		30,000
285 Roosevelt Rd	285 Roosevelt Rd	68,000	Basic Star 41854	
Massena, NY 13662	Residence One Family		Massena Central Sch	1,236.44
	FRNT 405.00 DPTH		68,000	
	ACRES 2.40			
	EAST-0392924 NRTH-1810513			
	DEED BOOK 2009 PG-14698			
	FULL MARKET VALUE	68,000		
			TOTAL TAX ---	690.95**
			DATE #1	09/30/15
			AMT DUE	690.95
*****				



STATE OF NEW YORK  
 COUNTY - St Lawrence  
 SCHOOL - Massena 1  
 TOWN - Massena  
 SWIS - 405889

2 0 1 5 S C H O O L T A X R O L L  
 T A X A B L E SECTION OF THE ROLL - 1  
 OWNERS NAME SEQUENCE  
 UNIFORM PERCENT OF VALUE IS 100.00

PAGE 2614  
 VALUATION DATE-JUL 01, 2014  
 TAXABLE STATUS DATE-MAR 01, 2015

TAX MAP PARCEL NUMBER	PROPERTY LOCATION & CLASS	ASSESSMENT	EXEMPTION CODE-----	SCHOOL
CURRENT OWNERS NAME	SCHOOL DISTRICT	LAND	TAX DESCRIPTION	TAXABLE VALUE
CURRENT OWNERS ADDRESS	PARCEL SIZE/GRID COORD	TOTAL	SPECIAL DISTRICTS	TAX AMOUNT
***** 10.026-3-13 *****				
10.026-3-13	317 Trippany Rd			ACCT 1-326- 5
Kocsis Kyle L	210 1 Family Res		Basic Star 41854	BILL 6961
317 Trippany Rd	Massena 1 405801	9,400	Massena Central Sch	30,000
Massena, NY 13662	Oswald Oswald	74,000		1,345.53
	Road Baxter			
	Residence One Family			
	FRNT 75.00 DPTH 150.00			
	BANK8888111			
	EAST-0377406 NRTH-1806156			
	DEED BOOK 2011 PG-5840			
	FULL MARKET VALUE	74,000		
			TOTAL TAX ---	800.04**
				DATE #1 09/30/15
				AMT DUE 800.04
***** 10.076-2-4 *****				
10.076-2-4	1191 Cr 37			ACCT 1-575- 2
Kocsis Ronald M	270 Mfg housing		Massena Central Sch	BILL 6962
2380 County Route 55	Massena 1 405801	10,000		35,000
Brasher Falls, NY 13613	Mobile Home	35,000		636.40
	FRNT 100.00 DPTH 200.00			
	EAST-0382774 NRTH-1793926			
PRIOR OWNER ON 3/01/2015	DEED BOOK 2007 PG-11348			
Kocsis Ronald	FULL MARKET VALUE	35,000		
			TOTAL TAX ---	636.40**
				DATE #1 09/30/15
				AMT DUE 636.40
***** 10.076-2-5 *****				
10.076-2-5	Cr 37			ACCT 1-458- 3
Kocsis Ronald M	311 Res vac land		Massena Central Sch	BILL 6963
2380 County Route 55	Massena 1 405801	5,000		5,000
Brasher Falls, NY 13613	Vacant Lot	5,000		90.91
	FRNT 100.00 DPTH 200.00			
	EAST-0382878 NRTH-1793939			
PRIOR OWNER ON 3/01/2015	DEED BOOK 2007 PG-11348			
Kocsis Ronald	FULL MARKET VALUE	5,000		
			TOTAL TAX ---	90.91**
				DATE #1 09/30/15
				AMT DUE 90.91
***** 10.003-3-61 *****				
10.003-3-61	Cr 37			ACCT 1-207- 1
Kofman Chani etal	322 Rural vac>10		Massena Central Sch	BILL 6964
Attn: Lowenthal & Kofman Pc	Massena 1 405801	74,900		74,900
2001 Flatbush Ave	Located CR 37	74,900		1,361.90
Brooklyn, NY 11234	Vacant Acreage			
	ACRES 232.40			
	EAST-0364363 NRTH-1792497			
	DEED BOOK 2001 PG-19517			
	FULL MARKET VALUE	74,900		
			TOTAL TAX ---	1,361.90**
				DATE #1 09/30/15
				AMT DUE 1,361.90

\*\*\*\*\*

STATE OF NEW YORK  
 COUNTY - St Lawrence  
 SCHOOL - Massena 1  
 TOWN - Massena  
 SWIS - 405889

2 0 1 5 S C H O O L T A X R O L L  
 T A X A B L E SECTION OF THE ROLL - 1  
 OWNERS NAME SEQUENCE  
 UNIFORM PERCENT OF VALUE IS 100.00

PAGE 2615  
 VALUATION DATE-JUL 01, 2014  
 TAXABLE STATUS DATE-MAR 01, 2015

TAX MAP PARCEL NUMBER	PROPERTY LOCATION & CLASS	ASSESSMENT	EXEMPTION CODE-----	SCHOOL
CURRENT OWNERS NAME	SCHOOL DISTRICT	LAND	TAX DESCRIPTION	TAXABLE VALUE
CURRENT OWNERS ADDRESS	PARCEL SIZE/GRID COORD	TOTAL	SPECIAL DISTRICTS	TAX AMOUNT
*****				
5.003-1-33	174 Dennison Rd			5.003-1-33
Konkowski Lyle G	210 1 Family Res		Enhanced S 41834	ACCT 1-279- 4
Konkowski Vickie J	Massena 1 405801	13,100	Massena Central Sch	BILL 6965
174 Dennison Road	174 Dennison Road	63,000		63,000
Massena, NY 13662	Residence One Family			1,145.52
	FRNT 100.00 DPTH 400.00			
	EAST-0361375 NRTH-1808407			
	DEED BOOK 2014 PG-9721			
	FULL MARKET VALUE	63,000		
			TOTAL TAX ---	40.52**
			DATE #1	09/30/15
			AMT DUE	40.52
*****				
10.024-2-5	5 River Ln/prvt			10.024-2-5
Kormanyos Christopher G	210 1 Family Res - WTRFNT		Basic Star 41854	ACCT 1-510- 4. 3
Kormanyos Julie L	Massena 1 405801	37,800	Massena Central Sch	BILL 6966
5 River Ln	5 RIVER LAND (PVT. RD.	168,000		30,000
Massena, NY 13662	GRASSE RIVER			3,054.72
	RIVER LOT W/IN GR POOL			
	FRNT 56.00 DPTH 160.00			
	EAST-0371708 NRTH-1807516			
	DEED BOOK 2004 PG-21943			
	FULL MARKET VALUE	168,000		
			TOTAL TAX ---	2,509.23**
			DATE #1	09/30/15
			AMT DUE	2,509.23
*****				
5.004-1-92	Kinnie Rd			5.004-1-92
Kormanyos David M	314 Rural vac<10		Massena Central Sch	BILL 6967
1313 County Route 36	Massena 1 405801	5,000		90.91
Norfolk, NY 13667	Kinnie Road	5,000		
	Vacant Residential Lo			
	FRNT 250.00 DPTH 371.00			
	ACRES 2.10			
	EAST-0377956 NRTH-1812229			
	DEED BOOK 2005 PG-19941			
	FULL MARKET VALUE	5,000		
			TOTAL TAX ---	90.91**
			DATE #1	09/30/15
			AMT DUE	90.91
*****				

STATE OF NEW YORK  
 COUNTY - St Lawrence  
 SCHOOL - Massena 1  
 TOWN - Massena  
 SWIS - 405889

2 0 1 5 S C H O O L T A X R O L L  
 T A X A B L E SECTION OF THE ROLL - 1  
 OWNERS NAME SEQUENCE  
 UNIFORM PERCENT OF VALUE IS 100.00

PAGE 2616  
 VALUATION DATE-JUL 01, 2014  
 TAXABLE STATUS DATE-MAR 01, 2015

TAX MAP PARCEL NUMBER	PROPERTY LOCATION & CLASS	ASSESSMENT	EXEMPTION CODE-----	SCHOOL
CURRENT OWNERS NAME	SCHOOL DISTRICT	LAND	TAX DESCRIPTION	TAXABLE VALUE
CURRENT OWNERS ADDRESS	PARCEL SIZE/GRID COORD	TOTAL	SPECIAL DISTRICTS	TAX AMOUNT
***** 5.004-1-91 *****				
5.004-1-91	Kinnie Rd			ACCT 1-186- 9
Kormanyos Delores A	321 Abandoned ag		Massena Central Sch	24,700
660 County Route 42	Massena 1 405801	24,700		
Massena, NY 13662	Split11/05 FJL	24,700		
	Former Agric Acreage			
	ACRES 45.40			
	EAST-0377396 NRTH-1813631			
	DEED BOOK 2005 PG-19941			
	FULL MARKET VALUE	24,700		
			TOTAL TAX ---	449.12**
			DATE #1	09/30/15
			AMT DUE	449.12
***** 5.080-3-5 *****				
	660 Cr 42			ACCT 1-445- 8. 4
5.080-3-5	210 1 Family Res		Enhanced S 41834	
Kormanyos Dolores	Massena 1 405801	25,500	Massena Central Sch	96,000
660 County Route 42	660 CR 42	96,000		
Massena, NY 13662	Res 1 Fam W/Vet & Star Ex			
	FRNT 310.00 DPTH			
	ACRES 4.80			
	EAST-0372436 NRTH-1808245			
	FULL MARKET VALUE	96,000		
			TOTAL TAX ---	640.56**
			DATE #1	09/30/15
			AMT DUE	640.56
***** 5.080-2-15 *****				
	620 Cr 42			ACCT 1-230- 6
5.080-2-15	210 1 Family Res		Basic Star 41854	
Kormanyos Michael	Massena 1 405801	24,300	Massena Central Sch	64,000
Kormanyos Debra	620 CR 42	64,000		
620 County Route 42	Residence One Family			
Massena, NY 13662	FRNT 103.00 DPTH 249.00			
	ACRES 0.56			
	EAST-0371431 NRTH-1808077			
	DEED BOOK 992 PG-00947			
	FULL MARKET VALUE	64,000		
			TOTAL TAX ---	618.21**
			DATE #1	09/30/15
			AMT DUE	618.21
*****				

STATE OF NEW YORK  
 COUNTY - St Lawrence  
 SCHOOL - Massena 1  
 TOWN - Massena  
 SWIS - 405889

2 0 1 5 S C H O O L T A X R O L L  
 T A X A B L E SECTION OF THE ROLL - 1  
 OWNERS NAME SEQUENCE  
 UNIFORM PERCENT OF VALUE IS 100.00

PAGE 2617  
 VALUATION DATE-JUL 01, 2014  
 TAXABLE STATUS DATE-MAR 01, 2015

TAX MAP PARCEL NUMBER	PROPERTY LOCATION & CLASS	ASSESSMENT	EXEMPTION CODE-----	SCHOOL
CURRENT OWNERS NAME	SCHOOL DISTRICT	LAND	TAX DESCRIPTION	TAXABLE VALUE
CURRENT OWNERS ADDRESS	PARCEL SIZE/GRID COORD	TOTAL	SPECIAL DISTRICTS	TAX AMOUNT
***** 5.004-1-25.2 *****				
5.004-1-25.2	339 Haverstock Rd			BILL 6971
Kramer Dale	210 1 Family Res - WTRFNT		Basic Star 41854	30,000
Kramer Susan	Massena 1 405801	71,200	Massena Central Sch	6,754.94
339 Haverstock Rd	Riverfront Acreage	371,500		
Massena, NY 13662	339 Haverstock Road			
	Residence 1 Family W acre			
	ACRES 8.80			
	EAST-0382909 NRTH-1811246			
	DEED BOOK 2001 PG-22788			
	FULL MARKET VALUE	371,500		
			TOTAL TAX ---	6,209.45**
				DATE #1 09/30/15
				AMT DUE 6,209.45
***** 5.004-2-5 *****				
5.004-2-5	Fregoe Rd			ACCT 1-187-4.52 BILL 6972
Krywanczyk Ted	314 Rural vac<10 - WTRFNT		Massena Central Sch	727.32
30 George St	Massena 1 405801	40,000		
Massena, NY 13662	Part Old #4	40,000		
	ACRES 3.70			
	EAST-0382886 NRTH-1814860			
	DEED BOOK 2011 PG-18266			
	FULL MARKET VALUE	40,000		
			TOTAL TAX ---	727.32**
				DATE #1 09/30/15
				AMT DUE 727.32
*****				

STATE OF NEW YORK  
 COUNTY - St Lawrence  
 SCHOOL - Massena 1  
 TOWN - Massena  
 SWIS - 405889

2 0 1 5 S C H O O L T A X R O L L  
 T A X A B L E SECTION OF THE ROLL - 1  
 N A M E S E C T I O N - K  
 UNIFORM PERCENT OF VALUE IS 100.00

PAGE 2618  
 VALUATION DATE-JUL 01, 2014  
 TAXABLE STATUS DATE-MAR 01, 2015  
 RPS155/V04/L015  
 CURRENT DATE 8/21/2015

\*\*\* S P E C I A L D I S T R I C T S U M M A R Y \*\*\*

CODE	DISTRICT NAME	TOTAL PARCELS	EXTENSION TYPE	EXTENSION VALUE	AD VALOREM VALUE	EXEMPT AMOUNT	TAXABLE VALUE	TOTAL TAX
------	---------------	---------------	----------------	-----------------	------------------	---------------	---------------	-----------

NO SPECIAL DISTRICTS AT THIS LEVEL

\*\*\* S C H O O L D I S T R I C T S U M M A R Y \*\*\*

CODE	DISTRICT NAME	TOTAL PARCELS	ASSESSED LAND	ASSESSED TOTAL	EXEMPT AMOUNT	TOTAL TAXABLE	TOTAL TAX
					----- STAR AMOUNT	----- STAR TAXABLE	
	Massena 1	64	1466,263	6520,863		6,520,863	
405801					581,600	5,939,263	107,992.90
	S U B - T O T A L	64	1466,263	6520,863		6,520,863	
	S U B - T O T A L (CONT)				581,600	5,939,263	107,992.90
	T O T A L	64	1466,263	6520,863		6,520,863	
	T O T A L (CONT)				581,600	5,939,263	107,992.90

\*\*\* S Y S T E M C O D E S S U M M A R Y \*\*\*

NO SYSTEM EXEMPTIONS AT THIS LEVEL

\*\*\* E X E M P T I O N S U M M A R Y \*\*\*

CODE	DESCRIPTION	TOTAL PARCELS	SCHOOL
41834	Enhanced S	3	193,600
41854	Basic Star	13	388,000
	T O T A L	16	581,600

STATE OF NEW YORK  
 COUNTY - St Lawrence  
 SCHOOL - Massena 1  
 TOWN - Massena  
 SWIS - 405889

2 0 1 5 S C H O O L T A X R O L L  
 T A X A B L E SECTION OF THE ROLL - 1  
 N A M E S E C T I O N - K  
 UNIFORM PERCENT OF VALUE IS 100.00

PAGE 2619  
 VALUATION DATE-JUL 01, 2014  
 TAXABLE STATUS DATE-MAR 01, 2015  
 RPS155/V04/L015  
 CURRENT DATE 8/21/2015

\*\*\* G R A N D T O T A L S \*\*\*

ROLL SEC	DESCRIPTION	TOTAL PARCELS	ASSESSED LAND	ASSESSED TOTAL	EXEMPT AMOUNT ----- STAR AMOUNT	TOTAL TAXABLE ----- STAR TAXABLE	TAX RATE	TOTAL TAX
	Massena Central Sc		1466,263	6520,863		6,520,863		
	SPEC DIST TAXES				581,600	5,939,263		107,992.90
1	TAXABLE	64						107,992.90

STATE OF NEW YORK  
 COUNTY - St Lawrence  
 SCHOOL - Massena 1  
 TOWN - Massena  
 SWIS - 405889

2 0 1 5 S C H O O L T A X R O L L  
 T A X A B L E SECTION OF THE ROLL - 1  
 OWNERS NAME SEQUENCE  
 UNIFORM PERCENT OF VALUE IS 100.00

PAGE 2620  
 VALUATION DATE-JUL 01, 2014  
 TAXABLE STATUS DATE-MAR 01, 2015

TAX MAP PARCEL NUMBER	PROPERTY LOCATION & CLASS	ASSESSMENT	EXEMPTION CODE-----	SCHOOL
CURRENT OWNERS NAME	SCHOOL DISTRICT	LAND	TAX DESCRIPTION	TAXABLE VALUE
CURRENT OWNERS ADDRESS	PARCEL SIZE/GRID COORD	TOTAL	SPECIAL DISTRICTS	TAX AMOUNT
***** 10.024-3-10 *****				
10.024-3-10	22 Shoreline Dr			BILL 6973
LaBaff Donald	210 1 Family Res		Basic Star 41854	30,000
LaBaff Carolyn	Massena 1 405801	36,000	Massena Central Sch	216,000
22 Shoreline Dr	Lot # 2 Subdv Phase # 4	216,000		3,927.50
Massena, NY 13662	SUBDV PHASE 4 LOT # 2			
	RESIDENCE ONE FAMILY			
	FRNT 151.00 DPTH 203.00			
	ACRES 0.56			
	EAST-0370947 NRTH-1806198			
	DEED BOOK 2003 PG-13538			
	FULL MARKET VALUE	216,000		
			TOTAL TAX ---	3,382.01**
			DATE #1	09/30/15
			AMT DUE	3,382.01
***** 10.033-2-19 *****				
10.033-2-19	159 trippany Rd			BILL 6974
Labaff Joseph E	210 1 Family Res		Enhanced S 41834	65,300
LaBaff Theresa E	Massena 1 405801	15,200	Massena Central Sch	176,000
159 trippany Rd	MURRAY SUB LOT # 2	176,000		3,200.19
Massena, NY 13662	MURRAY SUBDIVISION			
	RES 1 FAM W/15% VET EX			
	FRNT 150.00 DPTH 210.00			
	EAST-0373607 NRTH-1805705			
	DEED BOOK 2006 PG-10508			
	FULL MARKET VALUE	176,000		
			TOTAL TAX ---	2,095.19**
			DATE #1	09/30/15
			AMT DUE	2,095.19
***** 11.001-1-62 *****				
11.001-1-62	636 Sh 37C			ACCT 1-284-3.1
Labar Ruth E	240 Rural res		Enhanced S 41834	65,300
636 State Highway 37C	Massena 1 405801	42,000	Massena Central Sch	83,000
Massena, NY 13662	Split 6/2012 LDC	83,000		1,509.18
	***See Notes***			
	ACRES 83.20			
	EAST-0392406 NRTH-1803513			
	DEED BOOK 401 PG-00399			
	FULL MARKET VALUE	83,000		
			TOTAL TAX ---	404.18**
			DATE #1	09/30/15
			AMT DUE	404.18
*****				



STATE OF NEW YORK  
 COUNTY - St Lawrence  
 SCHOOL - Massena 1  
 TOWN - Massena  
 SWIS - 405889

2 0 1 5 S C H O O L T A X R O L L  
 T A X A B L E SECTION OF THE ROLL - 1  
 OWNERS NAME SEQUENCE  
 UNIFORM PERCENT OF VALUE IS 100.00

PAGE 2621  
 VALUATION DATE-JUL 01, 2014  
 TAXABLE STATUS DATE-MAR 01, 2015

TAX MAP PARCEL NUMBER	PROPERTY LOCATION & CLASS	ASSESSMENT	EXEMPTION CODE-----	SCHOOL
CURRENT OWNERS NAME	SCHOOL DISTRICT	LAND	TAX DESCRIPTION	TAXABLE VALUE
CURRENT OWNERS ADDRESS	PARCEL SIZE/GRID COORD	TOTAL	SPECIAL DISTRICTS	TAX AMOUNT
*****				
5.082-1-8	13,15 Stanton Rd		5.082-1-8	*****
Labarge Elwood	270 Mfg housing		ACCT 1-290- 3	BILL 6976
Labarge Jean C	Massena 1 405801	6,500	Massena Central Sch	14,000
11 Stanton Rd	13, 15 Stanton Road	14,000		
Massena, NY 13662	Private Road			
	Two Rental Mobile Homes			
	FRNT 200.00 DPTH			
	ACRES 0.23			
	EAST-0378261 NRTH-1808215			
	DEED BOOK 00970 PG-00655			
	FULL MARKET VALUE	14,000		
			TOTAL TAX ---	254.56**
				DATE #1 09/30/15
				AMT DUE 254.56
*****				
5.082-1-12	11 Stanton Rd		5.082-1-12	*****
Labarge Elwood L (LU)	210 1 Family Res			BILL 6977
Labarge Jean M (LU)	Massena 1 405801	12,000	Enhanced S 41834	64,000
11 Stanton Rd	Lots 3 Thru 8	64,000	Massena Central Sch	1,163.70
Massena, NY 13662	Blk T 507 Haverstock Map			
	Res 1 Fam W/Life Use/ no			
	ACRES 2.42			
	EAST-0378148 NRTH-1808263			
	DEED BOOK 2006 PG-20233			
	FULL MARKET VALUE	64,000		
			TOTAL TAX ---	58.70**
				DATE #1 09/30/15
				AMT DUE 58.70
*****				
5.004-1-24.21	Kinnie Rd		5.004-1-24.21	*****
Labarge Kevin	321 Abandoned ag		ACCT 1-163- 6.22	BILL 6978
Labarge Denise	Massena 1 405801	29,000	Massena Central Sch	29,000
41 Bishop Ave	Kinnie Road	29,000		
Massena, NY 13662	Vacant acreage no structu			
	FRNT 1200.00 DPTH			
	ACRES 25.00			
	EAST-0378481 NRTH-1812713			
	DEED BOOK 943 PG-01123			
	FULL MARKET VALUE	29,000		
			TOTAL TAX ---	527.30**
				DATE #1 09/30/15
				AMT DUE 527.30
*****				

STATE OF NEW YORK  
 COUNTY - St Lawrence  
 SCHOOL - Massena 1  
 TOWN - Massena  
 SWIS - 405889

2 0 1 5 S C H O O L T A X R O L L  
 T A X A B L E SECTION OF THE ROLL - 1  
 OWNERS NAME SEQUENCE  
 UNIFORM PERCENT OF VALUE IS 100.00

PAGE 2622  
 VALUATION DATE-JUL 01, 2014  
 TAXABLE STATUS DATE-MAR 01, 2015

TAX MAP PARCEL NUMBER	PROPERTY LOCATION & CLASS	ASSESSMENT	EXEMPTION CODE-----	SCHOOL
CURRENT OWNERS NAME	SCHOOL DISTRICT	LAND	TAX DESCRIPTION	TAXABLE VALUE
CURRENT OWNERS ADDRESS	PARCEL SIZE/GRID COORD	TOTAL	SPECIAL DISTRICTS	TAX AMOUNT
*****				
10.070-2-9.1	262 N Racquette River Rd			10.070-2-9.1
Labelle Albert	210 1 Family Res - WTRFNT	32,700	Enhanced S 41834	ACCT 1-214- 9
Labelle Joyce	Massena 1 405801	63,000	Massena Central Sch	BILL 6979
262 N Racquette River Rd	(Lots merged 3/2007)			63,000
Massena, NY 13662-3256	262 N Racquette Riv			1,145.52
	Res 1 Family w/ River Fro			
	FRNT 235.00 DPTH			
	ACRES 1.30			
	EAST-0363824 NRTH-1794527			
	DEED BOOK 00974 PG-00178			
	FULL MARKET VALUE	63,000		
			TOTAL TAX ---	40.52**
				DATE #1 09/30/15
				AMT DUE 40.52
*****				
11.001-1-3	Sh 37C			11.001-1-3
Labelle David	314 Rural vac<10 - WTRFNT	15,000	Massena Central Sch	ACCT 1-268- 5
Labelle Wendy	Massena 1 405801	15,000		BILL 6980
PO Box 24	FRNT 100.00 DPTH			272.74
Helena, NY 13649	ACRES 1.60			
	EAST-0385503 NRTH-1806769			
	DEED BOOK 2013 PG-17195			
	FULL MARKET VALUE	15,000		
			TOTAL TAX ---	272.74**
				DATE #1 09/30/15
				AMT DUE 272.74
*****				
5.004-2-16.11	163,165 Fregoe Rd			5.004-2-16.11
Labier Debra	210 1 Family Res	21,000	Basic Star 41854	ACCT 1-187-4.22
163 Fregoe Rd	Massena 1 405801	96,000	Massena Central Sch	BILL 6981
Massena, NY 13662	163 FREGOE RD			30,000
	PART OF OLD FREGOE LOT 1			1,745.56
	RESIDENCE ONE FAMILY			
	FRNT 350.00 DPTH			
	ACRES 1.60			
	EAST-0380891 NRTH-1814488			
	DEED BOOK 1050 PG-834			
	FULL MARKET VALUE	96,000		
			TOTAL TAX ---	1,200.07**
				DATE #1 09/30/15
				AMT DUE 1,200.07
*****				

STATE OF NEW YORK  
 COUNTY - St Lawrence  
 SCHOOL - Massena 1  
 TOWN - Massena  
 SWIS - 405889

2 0 1 5 S C H O O L T A X R O L L  
 T A X A B L E SECTION OF THE ROLL - 1  
 OWNERS NAME SEQUENCE  
 UNIFORM PERCENT OF VALUE IS 100.00

PAGE 2623  
 VALUATION DATE-JUL 01, 2014  
 TAXABLE STATUS DATE-MAR 01, 2015

TAX MAP PARCEL NUMBER	PROPERTY LOCATION & CLASS	ASSESSMENT	EXEMPTION CODE-----	SCHOOL
CURRENT OWNERS NAME	SCHOOL DISTRICT	LAND	TAX DESCRIPTION	TAXABLE VALUE
CURRENT OWNERS ADDRESS	PARCEL SIZE/GRID COORD	TOTAL	SPECIAL DISTRICTS	TAX AMOUNT
***** 5.004-2-21 *****				
5.004-2-21	Fregoe Rd 105 Vac farmland		Massena Central Sch	2,300
LaBier Debra	Massena 1 405801	2,300		
163 Fregoe Rd	FRNT 186.00 DPTH	2,300		
Massena, NY 13662	ACRES 10.00 EAST-0380503 NRTH-1814357 DEED BOOK 2004 PG-7286 FULL MARKET VALUE	2,300		
TOTAL TAX ---				41.82**
				DATE #1 09/30/15
				AMT DUE 41.82
***** 10.003-2-32 *****				
10.003-2-32	614 N Racquette River Rd 210 1 Family Res - WTRFNT		Basic Star 41854	
Labrosse Laurinda J	Massena 1 405801	19,000	Massena Central Sch	80,000
614 N Raquette River Rd	Residence One Family	80,000		
Massena, NY 13662	FRNT 100.00 DPTH 274.00 BANK8888869 EAST-0372057 NRTH-1797677 DEED BOOK 2003 PG-1078 FULL MARKET VALUE	80,000		
TOTAL TAX ---				909.14**
				DATE #1 09/30/15
				AMT DUE 909.14
***** 10.069-5-1 *****				
10.069-5-1	Off E Hatfield St 311 Res vac land - WTRFNT		Massena Central Sch	200
LaChance Frederick A	Massena 1 405801	200		
243 E Hatfield Street	100x30x100'WF	200		
Massena, NY 13662	FRNT 100.00 DPTH 15.00 BANK8888150 EAST-0363199 NRTH-1794355 DEED BOOK 2009 PG-12012 FULL MARKET VALUE	200		
TOTAL TAX ---				3.64**
				DATE #1 09/30/15
				AMT DUE 3.64
***** 10.077-2-6 *****				
10.077-2-6	184 Cr 37 210 1 Family Res		Massena Central Sch	31,000
LaChance Phyllis A	Massena 1 405801	7,500		
233 Chapel Hill Rd	New Section Created 6/99	31,000		
Colton, NY 13625-4107	Plot Revised 11/2011 JIM Residence 1 Family FRNT 83.00 DPTH 132.00 EAST-0360963 NRTH-1792375 DEED BOOK 1003 PG-00590 FULL MARKET VALUE	31,000		
TOTAL TAX ---				563.67**
				DATE #1 09/30/15
				AMT DUE 563.67

\*\*\*\*\*

STATE OF NEW YORK  
 COUNTY - St Lawrence  
 SCHOOL - Massena 1  
 TOWN - Massena  
 SWIS - 405889

2 0 1 5 S C H O O L T A X R O L L  
 T A X A B L E SECTION OF THE ROLL - 1  
 OWNERS NAME SEQUENCE  
 UNIFORM PERCENT OF VALUE IS 100.00

PAGE 2624  
 VALUATION DATE-JUL 01, 2014  
 TAXABLE STATUS DATE-MAR 01, 2015

TAX MAP PARCEL NUMBER	PROPERTY LOCATION & CLASS	ASSESSMENT	EXEMPTION CODE-----	SCHOOL
CURRENT OWNERS NAME	SCHOOL DISTRICT	LAND	TAX DESCRIPTION	TAXABLE VALUE
CURRENT OWNERS ADDRESS	PARCEL SIZE/GRID COORD	TOTAL	SPECIAL DISTRICTS	TAX AMOUNT
*****				
17.001-1-21.11	Off Hammill Rd		17.001-1-21.11	*****
Lachance Richard	314 Rural vac<10		ACCT 1-368- 8.1	BILL 6986
130 Whalen Rd	Massena 1 405801	3,000	Massena Central Sch	3,000
Massena, NY 13662	Split 6/10 LDC	3,000		
	Excell Survey 10/2009			
	****SEE NOTES****			
	FRNT 400.00 DPTH 233.00			
	ACRES 2.10			
	EAST-0361846 NRTH-1791300			
	DEED BOOK 2013 PG-13154			
	FULL MARKET VALUE	3,000		
			TOTAL TAX ---	54.55**
			DATE #1	09/30/15
			AMT DUE	54.55
*****				
17.001-1-22	899 Hammill Rd		17.001-1-22	*****
LaChance Richard	311 Res vac land		Massena Central Sch	BILL 6987
Callahan Trudy	Massena 1 405801	13,200		240.01
481 State Highway 37C	899 Hammill Road	13,200		
Massena, NY 13662	FRNT 200.00 DPTH 200.00			
	EAST-0361980 NRTH-1791532			
	DEED BOOK 2005 PG-12889			
	FULL MARKET VALUE	13,200		
			TOTAL TAX ---	240.01**
			DATE #1	09/30/15
			AMT DUE	240.01
*****				
17.001-1-23	907 Hammill Rd		17.001-1-23	*****
Lachance Richard	311 Res vac land		Massena Central Sch	BILL 6988
130 Whalen Rd	Massena 1 405801	9,200		167.28
Massena, NY 13662	Split 09/2013 LDC	9,200		
	0.918A (D) Remains			
	FRNT 170.00 DPTH 200.00			
	EAST-0361900 NRTH-1791672			
	DEED BOOK 1101 PG-52			
	FULL MARKET VALUE	9,200		
			TOTAL TAX ---	167.28**
			DATE #1	09/30/15
			AMT DUE	167.28
*****				

STATE OF NEW YORK  
 COUNTY - St Lawrence  
 SCHOOL - Massena 1  
 TOWN - Massena  
 SWIS - 405889

2 0 1 5 S C H O O L T A X R O L L  
 T A X A B L E SECTION OF THE ROLL - 1  
 OWNERS NAME SEQUENCE  
 UNIFORM PERCENT OF VALUE IS 100.00

PAGE 2625  
 VALUATION DATE-JUL 01, 2014  
 TAXABLE STATUS DATE-MAR 01, 2015

TAX MAP PARCEL NUMBER	PROPERTY LOCATION & CLASS	ASSESSMENT	EXEMPTION CODE-----	SCHOOL
CURRENT OWNERS NAME	SCHOOL DISTRICT	LAND	TAX DESCRIPTION	TAXABLE VALUE
CURRENT OWNERS ADDRESS	PARCEL SIZE/GRID COORD	TOTAL	SPECIAL DISTRICTS	TAX AMOUNT
*****				
5.003-1-36	194 Dennison Rd			5.003-1-36
LaClair James H	210 1 Family Res		Basic Star 41854	ACCT 1-313- 1
LaClair Tammie	Massena 1 405801	15,700	Massena Central Sch	BILL 6989
194 Dennison Rd	194 Dennison Road	107,300		30,000
Massena, NY 13662	Residence One Family			1,951.02
	FRNT 150.00 DPTH 400.00			
	EAST-0361101 NRTH-1808862			
	DEED BOOK 2005 PG-13701			
	FULL MARKET VALUE	107,300		
			TOTAL TAX ---	1,405.53**
			DATE #1	09/30/15
			AMT DUE	1,405.53
*****				
10.024-1-20	554 Cr 42			10.024-1-20
Lacomb Wayne D	210 1 Family Res		Basic Star 41854	ACCT 1-445- 8. 1
554 County Route 42	Massena 1 405801	25,700	Massena Central Sch	BILL 6990
Massena, NY 13662	Massena center area	99,000		30,000
	300 ft frontage per/tax m			1,800.10
	Res 1 family w/river view			
	FRNT 303.00 DPTH			
	ACRES 5.30			
	EAST-0370097 NRTH-1807043			
	DEED BOOK 00977 PG-00427			
	FULL MARKET VALUE	99,000		
			TOTAL TAX ---	1,254.61**
			DATE #1	09/30/15
			AMT DUE	1,254.61
*****				
10.003-2-25.1	378 N Racquette River Rd			10.003-2-25.1
Lacourse Eric M	210 1 Family Res		Basic Star 41854	ACCT 1-475- 5
378 N Racquette River Rd	Massena 1 405801	15,300	Massena Central Sch	BILL 6991
Massena, NY 13662	378 N RAQUETTE RIV RD	145,000		30,000
	RESIDENCE ONE FAMILY			2,636.52
	FRNT 150.00 DPTH 257.00			
	BANK8888869			
	EAST-0366528 NRTH-1795416			
	DEED BOOK 2009 PG-18327			
	FULL MARKET VALUE	145,000		
			TOTAL TAX ---	2,091.03**
			DATE #1	09/30/15
			AMT DUE	2,091.03
*****				

STATE OF NEW YORK  
 COUNTY - St Lawrence  
 SCHOOL - Massena 1  
 TOWN - Massena  
 SWIS - 405889

2 0 1 5 S C H O O L T A X R O L L  
 T A X A B L E SECTION OF THE ROLL - 1  
 OWNERS NAME SEQUENCE  
 UNIFORM PERCENT OF VALUE IS 100.00

PAGE 2626  
 VALUATION DATE-JUL 01, 2014  
 TAXABLE STATUS DATE-MAR 01, 2015

TAX MAP PARCEL NUMBER	PROPERTY LOCATION & CLASS	ASSESSMENT	EXEMPTION CODE-----	SCHOOL
CURRENT OWNERS NAME	SCHOOL DISTRICT	LAND	TAX DESCRIPTION	TAXABLE VALUE
CURRENT OWNERS ADDRESS	PARCEL SIZE/GRID COORD	TOTAL	SPECIAL DISTRICTS	TAX AMOUNT
*****				
10.024-2-1	1 River Ln/prvt			10.024-2-1
Lacourse Steve	210 1 Family Res - WTRFNT	23,000	Basic Star 41854	ACCT 1-510- 3
Lacourse Robin	Massena 1 405801	96,000	Massena Central Sch	BILL 6992
1 River Ln	1 RIVER LANE			30,000
Massena, NY 13662	WATERFRONT LOT			1,745.56
	RES 1 FAM W/ABV GR POOL			
	FRNT 146.00 DPTH 144.00			
	EAST-0371405 NRTH-1807437			
	DEED BOOK 1009 PG-00584			
	FULL MARKET VALUE	96,000		
TOTAL TAX ---				1,200.07**
				DATE #1 09/30/15
				AMT DUE 1,200.07
*****				
10.070-5-4	403 Cr 37			10.070-5-4
Ladue James	210 1 Family Res	5,500	Massena Central Sch	ACCT 1-260- 6
Ladue Sharon L	Massena 1 405801	32,000		BILL 6993
Attn: William Ladue	403 CR 37			581.85
403 County Route 37	Unrecorded Deed to Willia			
Massena, NY 13662-3362	FRNT 58.00 DPTH 137.00			
	EAST-0366204 NRTH-1793929			
	DEED BOOK 1074 PG-986			
PRIOR OWNER ON 3/01/2015	FULL MARKET VALUE	32,000		
Ladue James				
TOTAL TAX ---				581.85**
				DATE #1 09/30/15
				AMT DUE 581.85
*****				
10.004-3-44.21	25 Carey Rd			10.004-3-44.21
Ladue Richard	240 Rural res	21,700	Enhanced S 41834	BILL 6994
Ladue Carol	Massena 1 405801	148,000	Massena Central Sch	65,300
25 Carey Rd	Lots # 1 And 2			2,691.07
Massena, NY 13662	Raffaini Subdivision			
	Rural Res W/ Acreage			
	FRNT 750.00 DPTH			
	ACRES 19.30			
	EAST-0378642 NRTH-1793790			
	DEED BOOK 1086 PG-881			
	FULL MARKET VALUE	148,000		
TOTAL TAX ---				1,586.07**
				DATE #1 09/30/15
				AMT DUE 1,586.07
*****				

STATE OF NEW YORK  
 COUNTY - St Lawrence  
 SCHOOL - Massena 1  
 TOWN - Massena  
 SWIS - 405889

2 0 1 5 S C H O O L T A X R O L L  
 T A X A B L E SECTION OF THE ROLL - 1  
 OWNERS NAME SEQUENCE  
 UNIFORM PERCENT OF VALUE IS 100.00

PAGE 2627  
 VALUATION DATE-JUL 01, 2014  
 TAXABLE STATUS DATE-MAR 01, 2015

TAX MAP PARCEL NUMBER	PROPERTY LOCATION & CLASS	ASSESSMENT	EXEMPTION CODE-----	SCHOOL
CURRENT OWNERS NAME	SCHOOL DISTRICT	LAND	TAX DESCRIPTION	TAXABLE VALUE
CURRENT OWNERS ADDRESS	PARCEL SIZE/GRID COORD	TOTAL	SPECIAL DISTRICTS	TAX AMOUNT
*****				
5.004-2-15.2	183 Fregoe Rd			5.004-2-15.2 *****
LaDuke Victor E	210 1 Family Res		Massena Central Sch	54,000
LaDuke Marilyn E	Massena 1 405801	17,500		
443 Quinell Rd	183 FREGOE RD	54,000		
Brasher Falls, NY 13613	P OF FREGOE FARM LOTS 1 & Res 1 Family W/25% Vet Ex FRNT 209.00 DPTH ACRES 1.80 EAST-0381165 NRTH-1814981 DEED BOOK 2012 PG-18481 FULL MARKET VALUE			
				BILL 6995
				981.88
TOTAL TAX ---				981.88**
				DATE #1 09/30/15
				AMT DUE 981.88
*****				
6.003-1-33	174 Roosevelt Rd			6.003-1-33 *****
LaFave Roland L	312 Vac w/imprv		Massena Central Sch	ACCT 1-508- 4
LaFave Sheran A	Massena 1 405801	19,400		26,600
711 Irish Settlement Road	164 Roosevelt Rd	26,600		
Ogdensburg, NY 13669	Garage & Acreage FRNT 370.00 DPTH ACRES 21.70 EAST-0390310 NRTH-1808568 DEED BOOK 2014 PG-9242 FULL MARKET VALUE			
				BILL 6996
				483.66
TOTAL TAX ---				483.66**
				DATE #1 09/30/15
				AMT DUE 483.66
*****				
5.082-1-14	Stanton Rd/PRVT			5.082-1-14 *****
Lafian Michael (Estate)	300 Vacant Land		Massena Central Sch	500
last known	Massena 1 405801	500		
%Massena Town Clerk	Remaining lands of Michael Lafian	500		
60 Main St	FRNT 60.00 DPTH 969.00			
Massena, NY 13662	EAST-0378308 NRTH-1808335 FULL MARKET VALUE			
				BILL 6997
				9.09
TOTAL TAX ---				9.09**
				DATE #1 09/30/15
				AMT DUE 9.09
*****				



STATE OF NEW YORK  
 COUNTY - St Lawrence  
 SCHOOL - Massena 1  
 TOWN - Massena  
 SWIS - 405889

2 0 1 5 S C H O O L T A X R O L L  
 T A X A B L E SECTION OF THE ROLL - 1  
 OWNERS NAME SEQUENCE  
 UNIFORM PERCENT OF VALUE IS 100.00

PAGE 2628  
 VALUATION DATE-JUL 01, 2014  
 TAXABLE STATUS DATE-MAR 01, 2015

TAX MAP PARCEL NUMBER	PROPERTY LOCATION & CLASS	ASSESSMENT	EXEMPTION CODE-----	SCHOOL
CURRENT OWNERS NAME	SCHOOL DISTRICT	LAND	TAX DESCRIPTION	TAXABLE VALUE
CURRENT OWNERS ADDRESS	PARCEL SIZE/GRID COORD	TOTAL	SPECIAL DISTRICTS	TAX AMOUNT
*****				
10.024-2-10.1	63 Cr 42 A 210 1 Family Res		Enhanced S 41834	10.024-2-10.1
LaGarry Randy E (LU) E	Massena 1 405801	18,100	Massena Central Sch	ACCT 1-479- 3
LaGarry Valeria K (LU)	Res 1 Fam W/ Riv Fr	140,000		BILL 6998
63 County Route 42	ACRES 1.00			65,300
Massena, NY 13662	EAST-0370966 NRTH-1806738			2,545.60
	DEED BOOK 2010 PG-15554			
	FULL MARKET VALUE	140,000		
			TOTAL TAX ---	1,440.60**
			DATE #1	09/30/15
			AMT DUE	1,440.60
*****				
10.004-2-3.1	Larue Rd 321 Abandoned ag		Massena Central Sch	10.004-2-3.1
Lakhan Violet etal	Massena 1 405801	19,400		ACCT 1-445- 5.11
55 Dalebrook Rd	Lot 3 Land W/road Front	19,400		BILL 6999
Bloomfield, NJ 07003-4115	FRNT 200.00 DPTH			19,400
	ACRES 46.10			352.75
	EAST-0382795 NRTH-1799846			
	DEED BOOK 1043 PG-00914			
	FULL MARKET VALUE	19,400		
			TOTAL TAX ---	352.75**
			DATE #1	09/30/15
			AMT DUE	352.75
*****				
6.003-1-12	327 Roosevelt Rd 210 1 Family Res		Basic Star 41854	6.003-1-12
Lalonde Curtis H	Massena 1 405801	11,300	Massena Central Sch	ACCT 6-3-1.12
Lalonde Kelly J	327 Roosevelt Rd	30,000		BILL 7000
327 Roosevelt Rd	Residence one Family			30,000
Massena, NY 13662	FRNT 170.00 DPTH 149.00			545.49
	EAST-0394022 NRTH-1810964			
	DEED BOOK 2008 PG-11125			
	FULL MARKET VALUE	30,000		
			TOTAL TAX ---	0.00**
			DATE #1	09/30/15
			AMT DUE	352.75
*****				
6.003-1-25.112	Roosevelt Rd 105 Vac farmland		Massena Central Sch	6.003-1-25.112
LALONDE CURTIS H	Massena 1 405801	10,200		BILL 7001
LALONDE KELLY J	FRNT 278.00 DPTH	10,200		185.47
327 Roosevelt Rd	ACRES 25.00			
Massena, NY 13662	EAST-0394084 NRTH-1809419			
	DEED BOOK 2013 PG-15106			
	FULL MARKET VALUE	10,200		
			TOTAL TAX ---	185.47**
			DATE #1	09/30/15
			AMT DUE	185.47
*****				

STATE OF NEW YORK  
 COUNTY - St Lawrence  
 SCHOOL - Massena 1  
 TOWN - Massena  
 SWIS - 405889

2 0 1 5 S C H O O L T A X R O L L  
 T A X A B L E SECTION OF THE ROLL - 1  
 OWNERS NAME SEQUENCE  
 UNIFORM PERCENT OF VALUE IS 100.00

PAGE 2629  
 VALUATION DATE-JUL 01, 2014  
 TAXABLE STATUS DATE-MAR 01, 2015

TAX MAP PARCEL NUMBER	PROPERTY LOCATION & CLASS	ASSESSMENT	EXEMPTION CODE-----	SCHOOL
CURRENT OWNERS NAME	SCHOOL DISTRICT	LAND	TAX DESCRIPTION	TAXABLE VALUE
CURRENT OWNERS ADDRESS	PARCEL SIZE/GRID COORD	TOTAL	SPECIAL DISTRICTS	TAX AMOUNT
*****				
6.078-1-9	136 Roosevelt Rd		6.078-1-9	*****
Lalonde Rodney	312 Vac w/imprv		ACCT 1- 55- 5	BILL 7002
136 Roosevelt Rd	Massena 1 405801	6,300	Massena Central Sch	14,300
Massena, NY 13662	Roosevelt Rd	14,300		260.02
	Vacant Lot			
	FRNT 200.00 DPTH 300.00			
	ACRES 1.38			
	EAST-0389682 NRTH-1808766			
	DEED BOOK 2008 PG-14207			
	FULL MARKET VALUE	14,300		
			TOTAL TAX ---	260.02**
			DATE #1	09/30/15
			AMT DUE	260.02
*****				
6.003-1-25.111	Roosevelt Rd		6.003-1-25.111	*****
Lalonde Rodney D	312 Vac w/imprv		ACCT 1- 15- 1	BILL 7003
136 Roosevelt Rd	Massena 1 405801	15,500	Massena Central Sch	19,500
Massena, NY 13662	Split09/2010 &1/2013	19,500		354.57
	Maine Survey 11/2012 38.0			
	FRNT 757.00 DPTH			
	ACRES 38.00			
	EAST-0393563 NRTH-1809265			
	DEED BOOK 2013 PG-20044			
	FULL MARKET VALUE	19,500		
			TOTAL TAX ---	354.57**
			DATE #1	09/30/15
			AMT DUE	354.57
*****				
10.001-6-27.1/1	State Highway 37		10.001-6-27.1/1	*****
Lamar Advertising of Syracuse	474 Billboard		Massena Central Sch	BILL 7004
5947 E Molloy Rd	Massena 1 405801	0		8,000
Syracuse, NY 13211	ACRES 0.01	8,000		145.46
	FULL MARKET VALUE	8,000		
			TOTAL TAX ---	145.46**
			DATE #1	09/30/15
			AMT DUE	145.46
*****				
10.002-7-19.1/1	State Highway 37		10.002-7-19.1/1	*****
Lamar Advertising of Syracuse	474 Billboard		Massena Central Sch	BILL 7005
5947 E Molloy Rd	Massena 1 405801	0		4,000
Syracuse, NY 13211	ACRES 0.01	4,000		72.73
	FULL MARKET VALUE	4,000		
			TOTAL TAX ---	72.73**
			DATE #1	09/30/15
			AMT DUE	72.73
*****				

STATE OF NEW YORK  
 COUNTY - St Lawrence  
 SCHOOL - Massena 1  
 TOWN - Massena  
 SWIS - 405889

2 0 1 5 S C H O O L T A X R O L L  
 T A X A B L E SECTION OF THE ROLL - 1  
 OWNERS NAME SEQUENCE  
 UNIFORM PERCENT OF VALUE IS 100.00

PAGE 2630  
 VALUATION DATE-JUL 01, 2014  
 TAXABLE STATUS DATE-MAR 01, 2015

TAX MAP PARCEL NUMBER	PROPERTY LOCATION & CLASS	ASSESSMENT	EXEMPTION CODE-----	SCHOOL
CURRENT OWNERS NAME	SCHOOL DISTRICT	LAND	TAX DESCRIPTION	TAXABLE VALUE
CURRENT OWNERS ADDRESS	PARCEL SIZE/GRID COORD	TOTAL	SPECIAL DISTRICTS	TAX AMOUNT
*****				
10.002-7-26.1/1	State Highway 37 474 Billboard		Massena Central Sch	8,000
Lamar Advertising of Syracuse	Massena 1 405801	0		
5947 E Molloy Rd	ACRES 0.10	8,000		
Syracuse, NY 13211	FULL MARKET VALUE	8,000		
TOTAL TAX ---				145.46**
				DATE #1 09/30/15
				AMT DUE 145.46
*****				
10.045-3-2.1/1	State Highway 37 474 Billboard		Massena Central Sch	8,000
Lamar Advertising of Syracuse	Massena 1 405801	0		
5947 E Molloy Rd	ACRES 0.01	8,000		
Syracuse, NY 13211	FULL MARKET VALUE	8,000		
TOTAL TAX ---				145.46**
				DATE #1 09/30/15
				AMT DUE 145.46
*****				
10.001-3-47.1	59 Taylor Ave/Pvt 240 Rural res		Massena Central Sch	181,000
LaMay Scott	Massena 1 405801	30,900		
7 Martin St	S. LaMay Subdv. Lot # 1	181,000		
Massena, NY 13662	N. Side of Highland Road 58.60 Acr			
	FRNT 75.00 DPTH			
	ACRES 58.60 BANK8888830			
	EAST-0364638 NRTH-1800643			
	DEED BOOK 2012 PG-12317			
	FULL MARKET VALUE	181,000		
TOTAL TAX ---				3,291.10**
				DATE #1 09/30/15
				AMT DUE 3,291.10
*****				
10.001-3-47.2	Highland Rd 330 Vacant comm		Massena Central Sch	40,000
Lamay Scott	Massena 1 405801	40,000		
7 Martin St	Lot # 1	40,000		
Massena, NY 13662	Mass Int'l Park Subdv Vac Commercial Lot			
	ACRES 2.50			
	EAST-0363346 NRTH-1801941			
	DEED BOOK 2012 PG-15713			
	FULL MARKET VALUE	40,000		
TOTAL TAX ---				727.32**
				DATE #1 09/30/15
				AMT DUE 727.32
*****				

STATE OF NEW YORK  
 COUNTY - St Lawrence  
 SCHOOL - Massena 1  
 TOWN - Massena  
 SWIS - 405889

2 0 1 5 S C H O O L T A X R O L L  
 T A X A B L E SECTION OF THE ROLL - 1  
 OWNERS NAME SEQUENCE  
 UNIFORM PERCENT OF VALUE IS 100.00

PAGE 2631  
 VALUATION DATE-JUL 01, 2014  
 TAXABLE STATUS DATE-MAR 01, 2015

TAX MAP PARCEL NUMBER	PROPERTY LOCATION & CLASS	ASSESSMENT	EXEMPTION CODE-----	SCHOOL
CURRENT OWNERS NAME	SCHOOL DISTRICT	LAND	TAX DESCRIPTION	TAXABLE VALUE
CURRENT OWNERS ADDRESS	PARCEL SIZE/GRID COORD	TOTAL	SPECIAL DISTRICTS	TAX AMOUNT
*****				
10.001-3-47.3	Highland Rd 330 Vacant comm		Massena Central Sch	30,000
Lamay Scott	Massena 1 405801	30,000		
7 Martin St	Lot # 2	30,000		
Massena, NY 13662	Mass Int'l Park Subdv. Vac Commercial Lot ACRES 2.50 EAST-0363598 NRTH-1802154 DEED BOOK 2012 PG-15715 FULL MARKET VALUE	30,000		
TOTAL TAX ---				545.49**
				DATE #1 09/30/15
				AMT DUE 545.49
*****				
10.001-3-47.4	Highland Rd 330 Vacant comm		Massena Central Sch	30,000
Lamay Scott	Massena 1 405801	30,000		
7 Martin St	Lot # 3	30,000		
Massena, NY 13662	Mass. Int'l Park Subdv. Vac Commercial Lot FRNT 228.00 DPTH ACRES 2.50 EAST-0363769 NRTH-1802346 DEED BOOK 2012 PG-15717 FULL MARKET VALUE	30,000		
TOTAL TAX ---				545.49**
				DATE #1 09/30/15
				AMT DUE 545.49
*****				
10.001-3-47.5	Highland Rd 330 Vacant comm		Massena Central Sch	30,000
Lamay Scott	Massena 1 405801	30,000		
7 Martin St	Lot # 5	30,000		
Massena, NY 13662	Mass. Int'l Park Subdv. Vac Commercial Lot FRNT 199.00 DPTH 564.00 EAST-0363933 NRTH-1802460 DEED BOOK 2012 PG-15718 FULL MARKET VALUE	30,000		
TOTAL TAX ---				545.49**
				DATE #1 09/30/15
				AMT DUE 545.49
*****				

STATE OF NEW YORK  
 COUNTY - St Lawrence  
 SCHOOL - Massena 1  
 TOWN - Massena  
 SWIS - 405889

2 0 1 5 S C H O O L T A X R O L L  
 T A X A B L E SECTION OF THE ROLL - 1  
 OWNERS NAME SEQUENCE  
 UNIFORM PERCENT OF VALUE IS 100.00

PAGE 2632  
 VALUATION DATE-JUL 01, 2014  
 TAXABLE STATUS DATE-MAR 01, 2015

TAX MAP PARCEL NUMBER	PROPERTY LOCATION & CLASS	ASSESSMENT	EXEMPTION CODE-----	SCHOOL
CURRENT OWNERS NAME	SCHOOL DISTRICT	LAND	TAX DESCRIPTION	TAXABLE VALUE
CURRENT OWNERS ADDRESS	PARCEL SIZE/GRID COORD	TOTAL	SPECIAL DISTRICTS	TAX AMOUNT
*****				
10.001-3-48	33,34,36, 37,38 Taylor Ave/Pvt		10.001-3-48	*****
Lamay Scott	411 Apartment		ACCT 1-255- 3	BILL 7013
7 Martin St	Massena 1 405801	75,000		
Massena, NY 13662	(Former) Coca Cola L	423,000	Massena Central Sch	423,000 7,691.36
	N. off Highland Rd W/Pvt			
	ACRES 25.90 BANK8888830			
	EAST-0364727 NRTH-1801845			
	DEED BOOK 2012 PG-14408			
	FULL MARKET VALUE	423,000		
			TOTAL TAX ---	7,691.36**
			DATE #1	09/30/15
			AMT DUE	7,691.36
*****				
10.003-2-30	626 N Racquette River Rd		10.003-2-30	*****
Lambert Anne M	210 1 Family Res - WTRFNT		ACCT 1-582- 6.1	BILL 7014
626 N Racquette River Rd	Massena 1 405801	25,000		
Massena, NY 13662	Residence One Family	90,000	Basic Star 41854	30,000
	FRNT 135.00 DPTH 340.00		Massena Central Sch	90,000 1,636.46
	ACRES 1.05			
	EAST-0372356 NRTH-1797735			
	DEED BOOK 2012 PG-19932			
	FULL MARKET VALUE	90,000		
			TOTAL TAX ---	1,090.97**
			DATE #1	09/30/15
			AMT DUE	1,090.97
*****				
10.070-2-14.1	276 N Racquette River Rd		10.070-2-14.1	*****
Lamberton Lawrence	210 1 Family Res		ACCT 1-100- 6	BILL 7015
276 N Racquette River Rd	Massena 1 405801	8,800		
Massena, NY 13662-3256	Plot revised 3/2010	59,000	Basic Star 41854	30,000
	Strack Survey 9/2007		Massena Central Sch	59,000 1,072.79
	Res-One Family			
	FRNT 69.00 DPTH 150.00			
	EAST-0364018 NRTH-1794763			
	DEED BOOK 1045 PG-00795			
	FULL MARKET VALUE	59,000		
			TOTAL TAX ---	527.30**
			DATE #1	09/30/15
			AMT DUE	527.30
*****				
10.069-5-3	Off E Hatfield St		10.069-5-3	*****
Langevin Simeon	311 Res vac land			BILL 7016
Langevin Madeline Ruth	Massena 1 405801	1,500	Massena Central Sch	1,500 27.27
251 E Hatfield St	120'WFx125x112x75	1,500		
Massena, NY 13662	FRNT 120.00 DPTH 100.00			
	EAST-0363379 NRTH-1794418			
	FULL MARKET VALUE	1,500		
			TOTAL TAX ---	27.27**
			DATE #1	09/30/15
			AMT DUE	27.27
*****				



STATE OF NEW YORK  
 COUNTY - St Lawrence  
 SCHOOL - Massena 1  
 TOWN - Massena  
 SWIS - 405889

2 0 1 5 S C H O O L T A X R O L L  
 T A X A B L E SECTION OF THE ROLL - 1  
 OWNERS NAME SEQUENCE  
 UNIFORM PERCENT OF VALUE IS 100.00

PAGE 2633  
 VALUATION DATE-JUL 01, 2014  
 TAXABLE STATUS DATE-MAR 01, 2015

TAX MAP PARCEL NUMBER	PROPERTY LOCATION & CLASS	ASSESSMENT	EXEMPTION CODE-----	SCHOOL
CURRENT OWNERS NAME	SCHOOL DISTRICT	LAND	TAX DESCRIPTION	TAXABLE VALUE
CURRENT OWNERS ADDRESS	PARCEL SIZE/GRID COORD	TOTAL	SPECIAL DISTRICTS	TAX AMOUNT
***** 5.004-2-18 *****				
5.004-2-18	176 Fregoe Rd		Massena Central Sch	20,300
Langtry Kevin	322 Rural vac>10	20,300		369.11
Langtry Laura	Massena 1 405801	20,300		
508 Wagner Rd	Fregoe Farm Parcel # 3			
Brushhton, NY 12916	Vacant Farmland Acreage			
	ACRES 28.30			
	EAST-0381244 NRTH-1814124			
	DEED BOOK 2012 PG-3263			
	FULL MARKET VALUE	20,300		
TOTAL TAX ---				369.11**
				DATE #1 09/30/15
				AMT DUE 369.11
***** 10.024-1-1.1 *****				
10.024-1-1.1	565 Cr 42		Basic Star 41854	135,000
Lannis Guy R	210 1 Family Res	24,900	Massena Central Sch	2,454.69
Lannis Mary E	Massena 1 405801	135,000		
565 County Route 42	Residence One Family			
Massena, NY 13662	FRNT 287.70 DPTH 390.00			
	ACRES 2.60			
	EAST-0370051 NRTH-1807708			
	DEED BOOK 955 PG-00874			
	FULL MARKET VALUE	135,000		
TOTAL TAX ---				1,909.20**
				DATE #1 09/30/15
				AMT DUE 1,909.20
***** 10.045-3-5 *****				
10.045-3-5	359 E Orvis St		Massena Central Sch	172,000
LaPierre Blaine R	484 1 use sm bld	59,900		3,127.45
1161 State Highway 131	Massena 1 405801	172,000		
Massena, NY 13662	359 East Orvis Street			
	Used Car Sales w/ Sales			
	FRNT 153.00 DPTH 314.00			
	EAST-0361134 NRTH-1799981			
	DEED BOOK 2009 PG-20355			
	FULL MARKET VALUE	172,000		
TOTAL TAX ---				3,127.45**
				DATE #1 09/30/15
				AMT DUE 3,127.45
***** 5.004-1-22.1 *****				
5.004-1-22.1	127 Fregoe Rd		Basic Star 41854	83,100
LaPradd Bonnie-Jean E	210 1 Family Res	22,300	Massena Central Sch	1,511.00
127 Fregoe Rd	Massena 1 405801	83,100		
Massena, NY 13662	127 Fregoe Road			
	RES 1 Fam W Vet & Star Ex			
	FRNT 217.39 DPTH			
	ACRES 1.54 BANK8888111			
	EAST-0380242 NRTH-1813802			
	DEED BOOK 2012 PG-12588			
	FULL MARKET VALUE	83,100		
TOTAL TAX ---				965.51**
				DATE #1 09/30/15

AMT DUE 965.51

\*\*\*\*\*



STATE OF NEW YORK  
 COUNTY - St Lawrence  
 SCHOOL - Massena 1  
 TOWN - Massena  
 SWIS - 405889

2 0 1 5 S C H O O L T A X R O L L  
 T A X A B L E SECTION OF THE ROLL - 1  
 OWNERS NAME SEQUENCE  
 UNIFORM PERCENT OF VALUE IS 100.00

TAX MAP PARCEL NUMBER	PROPERTY LOCATION & CLASS	ASSESSMENT	EXEMPTION CODE-----	SCHOOL
CURRENT OWNERS NAME	SCHOOL DISTRICT	LAND	TAX DESCRIPTION	TAXABLE VALUE
CURRENT OWNERS ADDRESS	PARCEL SIZE/GRID COORD	TOTAL	SPECIAL DISTRICTS	TAX AMOUNT
***** 10.053-6-4 *****				
10.053-6-4	43 Bucktown Rd			ACCT 1-574- 4
LaPradd Douglas F	270 Mfg housing		Basic Star 41854	BILL 7021
43 Bucktown Rd	Massena 1 405801	16,400	Massena Central Sch	30,000
Massena, NY 13662	43 Bucktown Road	66,000		1,200.07
	Dbl Wide Home & Pole Barn			
	FRNT 232.00 DPTH 165.00			
	EAST-0362345 NRTH-1799759			
	DEED BOOK 2007 PG-4350			
	FULL MARKET VALUE	66,000		
			TOTAL TAX ---	654.58**
			DATE #1	09/30/15
			AMT DUE	654.58
***** 10.045-1-25 *****				
10.045-1-25	29 Bucktown Rd			ACCT 1-252- 7
Lapradd Oliver	210 1 Family Res		Massena Central Sch	BILL 7022
Lapradd Marilyn	Massena 1 405801	8,800		509.12
29 Bucktown Rd	29 Bucktown Rd	28,000		
Massena, NY 13662	Residence One Family			
	FRNT 66.00 DPTH 165.00			
	EAST-0362145 NRTH-1800088			
	DEED BOOK 2000 PG-8415			
	FULL MARKET VALUE	28,000		
			TOTAL TAX ---	509.12**
			DATE #1	09/30/15
			AMT DUE	509.12
***** 10.024-2-8.21 *****				
10.024-2-8.21	83 Cr 42 A			BILL 7023
Larabee Bruce	210 1 Family Res		Enhanced S 41834	65,300
Larabee Patricia	Massena 1 405801	24,800	Massena Central Sch	2,163.76
83 County Route 42A	Res 1 Family W/det Garage	119,000		
Massena, NY 13662-3287	FRNT 201.00 DPTH			
	ACRES 1.30			
	EAST-0371258 NRTH-1807264			
	DEED BOOK 1080 PG-272			
	FULL MARKET VALUE	119,000		
			TOTAL TAX ---	1,058.76**
			DATE #1	09/30/15
			AMT DUE	1,058.76
***** 10.002-5-28.111 *****				
10.002-5-28.111	452,454 Cr 46			ACCT 1-203-9.111
LaRue Family Trust	416 Mfg hsing pk		Massena Central Sch	BILL 7024
1123 St. Johns Ave	Massena 1 405801	56,227		3,282.01
Green Cove Springs, FL 32043	452, 454 CR 46	180,500		
	LARUE RES & TRL COURT			
	Res 1 Fam , Acreage & Tra			
	ACRES 87.70			
	EAST-0381331 NRTH-1801942			
	DEED BOOK 2005 PG-9909			
	FULL MARKET VALUE	180,500		
			TOTAL TAX ---	3,282.01**
			DATE #1	09/30/15

AMT DUE 3,282.01

\*\*\*\*\*

STATE OF NEW YORK  
 COUNTY - St Lawrence  
 SCHOOL - Massena 1  
 TOWN - Massena  
 SWIS - 405889

2 0 1 5 S C H O O L T A X R O L L  
 T A X A B L E SECTION OF THE ROLL - 1  
 OWNERS NAME SEQUENCE  
 UNIFORM PERCENT OF VALUE IS 100.00

PAGE 2635  
 VALUATION DATE-JUL 01, 2014  
 TAXABLE STATUS DATE-MAR 01, 2015

TAX MAP PARCEL NUMBER	PROPERTY LOCATION & CLASS	ASSESSMENT	EXEMPTION CODE-----	SCHOOL
CURRENT OWNERS NAME	SCHOOL DISTRICT	LAND	TAX DESCRIPTION	TAXABLE VALUE
CURRENT OWNERS ADDRESS	PARCEL SIZE/GRID COORD	TOTAL	SPECIAL DISTRICTS	TAX AMOUNT
*****				
5.080-2-5.1	609 Cr 42		5.080-2-5.1	*****
LaShomb Calvin	210 1 Family Res		ACCT 1-205- 2	BILL 7025
613 County Route 42	Massena 1 405801	10,900		
Massena, NY 13662	MERGED 05/06	52,000		
	***NOTES***			
	85X187X85X186			
	FRNT 85.00 DPTH 182.00			
	EAST-0371053 NRTH-1808117			
	DEED BOOK 2007 PG-16631			
	FULL MARKET VALUE	52,000		
			TOTAL TAX ---	945.51**
				DATE #1 09/30/15
				AMT DUE 945.51
*****				
5.080-2-6.1	613 Cr 42		5.080-2-6.1	*****
Lashomb Calvin J	210 1 Family Res		ACCT 1-151- 8	BILL 7026
613 County Route 42	Massena 1 405801	16,400		
Massena, NY 13662	SPLIT 05/06	69,000		
	***NOTES***			
	173X186X183X180			
	FRNT 173.00 DPTH 183.00			
	EAST-0371163 NRTH-1808180			
	DEED BOOK 935 PG-00977			
	FULL MARKET VALUE	69,000		
			TOTAL TAX ---	709.13**
				DATE #1 09/30/15
				AMT DUE 709.13
*****				
16.027-5-11	2280 Sh 420		16.027-5-11	*****
Lashomb Julia S	210 1 Family Res		ACCT 1-489- 5	BILL 7027
Lashomb Kenneth	Massena 1 405801	8,800		
PO Box 6409	2280 SH 420 Winthrop	27,000		
Massena, NY 13662	Residence one Family			
	FRNT 66.00 DPTH 165.00			
	EAST-0357179 NRTH-1790221			
	DEED BOOK 1117 PG-373			
	FULL MARKET VALUE	27,000		
			TOTAL TAX ---	0.00**
*****				
10.038-1-2	228 Highland Rd		10.038-1-2	*****
Lashomb Maureen S	210 1 Family Res		ACCT 1- 78- 9	BILL 7028
228 Highland Rd	Massena 1 405801	19,000		
Massena, NY 13662	Res-One Family	57,000		
	FRNT 92.00 DPTH 147.00			
	BANK8888111			
	EAST-0365985 NRTH-1803828			
	DEED BOOK 2003 PG-93			
	FULL MARKET VALUE	57,000		
			TOTAL TAX ---	1,036.42**
				DATE #1 09/30/15
				AMT DUE 1,036.42

\*\*\*\*\*

STATE OF NEW YORK  
 COUNTY - St Lawrence  
 SCHOOL - Massena 1  
 TOWN - Massena  
 SWIS - 405889

2 0 1 5 S C H O O L T A X R O L L  
 T A X A B L E SECTION OF THE ROLL - 1  
 OWNERS NAME SEQUENCE  
 UNIFORM PERCENT OF VALUE IS 100.00

PAGE 2636  
 VALUATION DATE-JUL 01, 2014  
 TAXABLE STATUS DATE-MAR 01, 2015

TAX MAP PARCEL NUMBER	PROPERTY LOCATION & CLASS	ASSESSMENT	EXEMPTION CODE-----	SCHOOL
CURRENT OWNERS NAME	SCHOOL DISTRICT	LAND	TAX DESCRIPTION	TAXABLE VALUE
CURRENT OWNERS ADDRESS	PARCEL SIZE/GRID COORD	TOTAL	SPECIAL DISTRICTS	TAX AMOUNT
*****				
10.045-1-14.1	11 Bucktown Rd Ext			10.045-1-14.1
LaShomb Rita	210 1 Family Res		Enhanced S 41834	ACCT 1-304- 9
11 Bucktown Rd Ext	Massena 1 405801	11,100	Massena Central Sch	BILL 7029
Massena, NY 13662	Plot combined 11/2014	100,100		65,300
	LOT # 16 CLARY			1,820.11
	Lot 16, 13 & 17			
	FRNT 198.00 DPTH 176.00			
	EAST-0361961 NRTH-1800638			
	DEED BOOK 2014 PG-13754			
	FULL MARKET VALUE	100,100		
			TOTAL TAX ---	715.11**
				DATE #1 09/30/15
				AMT DUE 715.11
*****				
10.045-1-15	Bucktown Rd Ext			10.045-1-15
LaShomb Rita	311 Res vac land		Massena Central Sch	ACCT 1-304- 7
11 Bucktown Rd Ext	Massena 1 405801	6,300		BILL 7030
Massena, NY 13662	Vac Lot #13 Clary Tract	6,300		114.55
	FRNT 66.00 DPTH 176.00			
	EAST-0361906 NRTH-1800605			
	DEED BOOK 2014 PG-13754			
	FULL MARKET VALUE	6,300		
			TOTAL TAX ---	114.55**
				DATE #1 09/30/15
				AMT DUE 114.55
*****				
6.003-1-23.1	289 Hall Rd			6.003-1-23.1
Lauzon Jeffrey	220 2 Family Res		Massena Central Sch	ACCT 1-177- 5
303 Helena Rd	Massena 1 405801	14,300		BILL 7031
Hogansburg, NY 13655	348 Roosevelt Road	36,000		654.58
	Corner Hall & Roosevelt			
	Two Family Residence			
	FRNT 504.00 DPTH			
	ACRES 4.80			
	EAST-0394494 NRTH-1810835			
	DEED BOOK 2003 PG-23526			
	FULL MARKET VALUE	36,000		
			TOTAL TAX ---	654.58**
				DATE #1 09/30/15
				AMT DUE 654.58
*****				

STATE OF NEW YORK  
 COUNTY - St Lawrence  
 SCHOOL - Massena 1  
 TOWN - Massena  
 SWIS - 405889

2 0 1 5 S C H O O L T A X R O L L  
 T A X A B L E SECTION OF THE ROLL - 1  
 OWNERS NAME SEQUENCE  
 UNIFORM PERCENT OF VALUE IS 100.00

TAX MAP PARCEL NUMBER	PROPERTY LOCATION & CLASS	ASSESSMENT	EXEMPTION CODE-----	SCHOOL
CURRENT OWNERS NAME	SCHOOL DISTRICT	LAND	TAX DESCRIPTION	TAXABLE VALUE
CURRENT OWNERS ADDRESS	PARCEL SIZE/GRID COORD	TOTAL	SPECIAL DISTRICTS	TAX AMOUNT
*****				
10.001-6-19	O'Neil Rd		10.001-6-19	*****
Lava Brothers Llc	330 Vacant comm		ACCT 1-123-1.12	BILL 7032
2103 Milton Ave	Massena 1 405801	120,000	Massena Central Sch	120,000 2,181.95
Syracuse, NY 13209	Corner of SH 37 & O'Neill	120,000		
	Vacant Commercial 40.30 A			
	ACRES 40.30			
	EAST-0371013 NRTH-1803807			
	DEED BOOK 1088 PG-453			
	FULL MARKET VALUE	120,000		
			TOTAL TAX ---	2,181.95**
			DATE #1	09/30/15
			AMT DUE	2,181.95
*****				
5.081-2-3	CR 42		5.081-2-3	*****
LaVack Brian S	322 Rural vac>10		Massena Central Sch	BILL 7033
LaVack Krista M	Massena 1 405801	25,000		454.57
699 County Route 42	699 CR 42	25,000		
Massena, NY 13662	Lot #3 Coupal Subdiv			
	Residence one Family			
	FRNT 193.00 DPTH			
	ACRES 3.10			
	EAST-0373353 NRTH-1809126			
	DEED BOOK 2003 PG-473			
	FULL MARKET VALUE	25,000		
			TOTAL TAX ---	454.57**
			DATE #1	09/30/15
			AMT DUE	454.57
*****				
5.081-2-4	699 CR 42		5.081-2-4	*****
LaVack Brian S	210 1 Family Res		Basic Star 41854	BILL 7034
LaVack Krista M	Massena 1 405801	24,800	Massena Central Sch	30,000
699 County Route 42	Fregoe Rd	168,000		3,054.72
Massena, NY 13662	Lot #4 Coupal Subdiv			
	FRNT 187.00 DPTH			
	ACRES 3.00			
	EAST-0373559 NRTH-1809198			
	DEED BOOK 2003 PG-472			
	FULL MARKET VALUE	168,000		
			TOTAL TAX ---	2,509.23**
			DATE #1	09/30/15
			AMT DUE	2,509.23
*****				

STATE OF NEW YORK  
 COUNTY - St Lawrence  
 SCHOOL - Massena 1  
 TOWN - Massena  
 SWIS - 405889

2 0 1 5 S C H O O L T A X R O L L  
 T A X A B L E SECTION OF THE ROLL - 1  
 OWNERS NAME SEQUENCE  
 UNIFORM PERCENT OF VALUE IS 100.00

PAGE 2638  
 VALUATION DATE-JUL 01, 2014  
 TAXABLE STATUS DATE-MAR 01, 2015

TAX MAP PARCEL NUMBER	PROPERTY LOCATION & CLASS	ASSESSMENT	EXEMPTION CODE-----	SCHOOL
CURRENT OWNERS NAME	SCHOOL DISTRICT	LAND	TAX DESCRIPTION	TAXABLE VALUE
CURRENT OWNERS ADDRESS	PARCEL SIZE/GRID COORD	TOTAL	SPECIAL DISTRICTS	TAX AMOUNT
***** 5.082-1-5 *****				
5.082-1-5	Off S Grasse River Rd			BILL 7035
LaValley David John	311 Res vac land		Massena Central Sch	3.64
107 S Grasse River Rd	Massena 1 405801	200		
Massena, NY 13662	Combined 10/2008 LDC	200		
	Quitclaim deed/lot line a			
	Strack Survey 5/07			
	FRNT 105.00 DPTH 39.00			
	EAST-0378426 NRTH-1808125			
	DEED BOOK 2011 PG-5930			
	FULL MARKET VALUE	200		
			TOTAL TAX ---	3.64**
			DATE #1	09/30/15
			AMT DUE	3.64
***** 5.082-1-6 *****				
5.082-1-6	107 S Grasse River Rd			ACCT 1- 66- 9 BILL 7036
LaValley David John	210 1 Family Res		Basic Star 41854	30,000
107 S Grasse River Rd	Massena 1 405801	8,300	Massena Central Sch	2,000.12
Massena, NY 13662	Residence One Family	110,000		
	FRNT 75.00 DPTH 145.00			
	EAST-0378480 NRTH-1808076			
	DEED BOOK 2011 PG-5930			
	FULL MARKET VALUE	110,000		
			TOTAL TAX ---	1,454.63**
			DATE #1	09/30/15
			AMT DUE	1,454.63
***** 9.001-4-9.21 *****				
9.001-4-9.21	226 Cr 43			BILL 7037
Lavalley Robert F	270 Mfg housing		Basic Star 41854	30,000
226 County Route 43	Massena 1 405801	15,800	Massena Central Sch	1,000.06
Massena, NY 13662	226 Town Line Road	55,000		
	Double Wide One Fam Res			
	FRNT 200.00 DPTH 175.00			
	EAST-0346499 NRTH-1803182			
	DEED BOOK 2001 PG-19757			
	FULL MARKET VALUE	55,000		
			TOTAL TAX ---	454.57**
			DATE #1	09/30/15
			AMT DUE	454.57
***** 6.003-1-25.12 *****				
6.003-1-25.12	272 Roosevelt Rd			BILL 7038
Lawrence Craig E	270 Mfg housing		Massena Central Sch	327.29
Allen Bobbi Lee	Massena 1 405801	10,000		
272 Roosevelt Rd	ACRES 25.10	18,000		
Massena, NY 13662-3375	EAST-0392944 NRTH-1808968			
	DEED BOOK 2010 PG-14676			
	FULL MARKET VALUE	18,000		
			TOTAL TAX ---	327.29**
			DATE #1	09/30/15
			AMT DUE	327.29

\*\*\*\*\*

STATE OF NEW YORK  
 COUNTY - St Lawrence  
 SCHOOL - Massena 1  
 TOWN - Massena  
 SWIS - 405889

2 0 1 5 S C H O O L T A X R O L L  
 T A X A B L E SECTION OF THE ROLL - 1  
 OWNERS NAME SEQUENCE  
 UNIFORM PERCENT OF VALUE IS 100.00

PAGE 2639  
 VALUATION DATE-JUL 01, 2014  
 TAXABLE STATUS DATE-MAR 01, 2015

TAX MAP PARCEL NUMBER	PROPERTY LOCATION & CLASS	ASSESSMENT	EXEMPTION CODE-----	SCHOOL
CURRENT OWNERS NAME	SCHOOL DISTRICT	LAND	TAX DESCRIPTION	TAXABLE VALUE
CURRENT OWNERS ADDRESS	PARCEL SIZE/GRID COORD	TOTAL	SPECIAL DISTRICTS	TAX AMOUNT
***** 10.008-1-11 *****				
10.008-1-11	71 Sh 37C			ACCT 1- 42- 8
Lazore Vincent	210 1 Family Res		Basic Star 41854	BILL 7039
Lazore Heather	Massena 1 405801	13,000	Massena Central Sch	30,000
PO Box 419	Residence One Family	62,000		1,127.34
Massena, NY 13662	FRNT 106.00 DPTH 207.00			
	BANK8888869			
	EAST-0380741 NRTH-1804903			
	DEED BOOK 1094 PG-991			
	FULL MARKET VALUE	62,000		
			TOTAL TAX ---	581.85**
			DATE #1	09/30/15
			AMT DUE	581.85
***** 10.076-3-4 *****				
10.076-3-4	1249 Cr 37			ACCT 1-156- 8
Leafe Douglas C	270 Mfg housing		Basic Star 41854	BILL 7040
1249 County Route 37	Massena 1 405801	8,300	Massena Central Sch	27,000
Massena, NY 13662	Also see 1103/327	27,000		490.94
	90 x 189 See 1999/16137*			
	Mike Webb Survey 11/1995			
	FRNT 90.00 DPTH 189.00			
	EAST-0384288 NRTH-1794094			
	DEED BOOK 2001 PG-21307			
	FULL MARKET VALUE	27,000		
			TOTAL TAX ---	0.00**
***** 5.004-2-1 *****				
5.004-2-1	190 Fregoe Rd			ACCT 1-187- 4.10
Leatherland William	210 1 Family Res - WTRFNT		Basic Star 41854	BILL 7041
Leatherland Jo Ann	Massena 1 405801	49,500	Massena Central Sch	30,000
190 Fregoe Rd	190 Fregoe Road	195,000		3,545.66
Massena, NY 13662	Riverefront Lot			
	Res 1 Fam W/vet Ex & Star			
	ACRES 3.10			
	EAST-0381751 NRTH-1814480			
	DEED BOOK 945 PG-00908			
	FULL MARKET VALUE	195,000		
			TOTAL TAX ---	3,000.17**
			DATE #1	09/30/15
			AMT DUE	3,000.17
***** 10.024-1-12 *****				
10.024-1-12	596 Cr 42			ACCT 1- 4- 7
Leblanc Lilianne	210 1 Family Res		Enhanced S 41834	BILL 7042
596 County Route 42	Massena 1 405801	11,200	Massena Central Sch	65,300
Massena, NY 13662	Res-One Family	80,000		1,454.63
	FRNT 100.00 DPTH 145.00			
	EAST-0370860 NRTH-1807767			
	DEED BOOK 00973 PG-00801			
	FULL MARKET VALUE	80,000		
			TOTAL TAX ---	349.63**
			DATE #1	09/30/15
			AMT DUE	349.63
*****				





STATE OF NEW YORK  
 COUNTY - St Lawrence  
 SCHOOL - Massena 1  
 TOWN - Massena  
 SWIS - 405889

2 0 1 5 S C H O O L T A X R O L L  
 T A X A B L E SECTION OF THE ROLL - 1  
 OWNERS NAME SEQUENCE  
 UNIFORM PERCENT OF VALUE IS 100.00

PAGE 2640  
 VALUATION DATE-JUL 01, 2014  
 TAXABLE STATUS DATE-MAR 01, 2015

TAX MAP PARCEL NUMBER	PROPERTY LOCATION & CLASS	ASSESSMENT	EXEMPTION CODE-----	SCHOOL
CURRENT OWNERS NAME	SCHOOL DISTRICT	LAND	TAX DESCRIPTION	TAXABLE VALUE
CURRENT OWNERS ADDRESS	PARCEL SIZE/GRID COORD	TOTAL	SPECIAL DISTRICTS	TAX AMOUNT
*****				
4.081-2-12	544 Pontoon Bridge Rd		4.081-2-12	*****
LeBoeuf Karen	270 Mfg housing		ACCT 1-180- 1	BILL 7043
1251 Redman Rd	Massena 1 405801	11,300	Basic Star 41854	30,000
Hamlin, NY 14464-9608	544 Pontoon Bridge Road	30,000	Massena Central Sch	545.49
	1 family Mfg House w/ Sta			
	ACRES 4.90			
	EAST-0349603 NRTH-1809170			
	DEED BOOK 2001 PG-17237			
	FULL MARKET VALUE	30,000		
			TOTAL TAX ---	0.00**
*****				
10.050-1-6	911 N Racquette River Rd		10.050-1-6	*****
Legacy Edward	210 1 Family Res		ACCT 1-543- 5	BILL 7044
3415 State Route 11	Massena 1 405801	10,800	Massena Central Sch	1,400.08
Malone, NY 12953	O'brien O'brien	77,000		
	No Racket Rd O'brien			
	Res			
	FRNT 84.00 DPTH 183.00			
	EAST-0378489 NRTH-1801087			
	DEED BOOK 2011 PG-19406			
	FULL MARKET VALUE	77,000		
			TOTAL TAX ---	1,400.08**
			DATE #1	09/30/15
			AMT DUE	1,400.08
*****				
4.081-2-13	548 Pontoon Bridge Rd		4.081-2-13	*****
Legault Sandra	210 1 Family Res		Basic Star 41854	BILL 7045
Dupuis James L	Massena 1 405801	15,800	Massena Central Sch	30,000
548 Pontoon Bridge Rd	548 Pontoon Br Road	65,000		1,181.89
Massena, NY 13662	Residence One Family			
	FRNT 166.00 DPTH 257.00			
	BANK8888830			
	EAST-0349258 NRTH-1809015			
	DEED BOOK 1087 PG-1091			
	FULL MARKET VALUE	65,000		
			TOTAL TAX ---	636.40**
			DATE #1	09/30/15
			AMT DUE	636.40
*****				
10.077-2-11	931 Hammill Rd		10.077-2-11	*****
Leggue Eric W	270 Mfg housing		ACCT 1- 78- 3	BILL 7046
Leggue Catherine M	Massena 1 405801	19,200	Basic Star 41854	30,000
931 Hammill Rd	Plot Revised 11/2011 JIM	35,000	Massena Central Sch	636.40
Massena, NY 13662	David Peterson Survey 1.2			
	Francis Coughlin Survey 0			
	FRNT 150.00 DPTH			
	ACRES 1.70			
	EAST-0361412 NRTH-1792236			
	DEED BOOK 2007 PG-15237			
	FULL MARKET VALUE	35,000		
			TOTAL TAX ---	90.91**

DATE #1 09/30/15  
AMT DUE 90.91

\*\*\*\*\*

STATE OF NEW YORK  
 COUNTY - St Lawrence  
 SCHOOL - Massena 1  
 TOWN - Massena  
 SWIS - 405889

2 0 1 5 S C H O O L T A X R O L L  
 T A X A B L E SECTION OF THE ROLL - 1  
 OWNERS NAME SEQUENCE  
 UNIFORM PERCENT OF VALUE IS 100.00

PAGE 2641  
 VALUATION DATE-JUL 01, 2014  
 TAXABLE STATUS DATE-MAR 01, 2015

TAX MAP PARCEL NUMBER	PROPERTY LOCATION & CLASS	ASSESSMENT	EXEMPTION CODE-----	SCHOOL
CURRENT OWNERS NAME	SCHOOL DISTRICT	LAND	TAX DESCRIPTION	TAXABLE VALUE
CURRENT OWNERS ADDRESS	PARCEL SIZE/GRID COORD	TOTAL	SPECIAL DISTRICTS	TAX AMOUNT
***** 17.001-1-21.2 *****				
17.001-1-21.2	Hammill Rd 314 Rural vac<10		Massena Central Sch	13,000
Leggue Aric W	Massena 1 405801	13,000		
Leggue Catherine M	Created 6/2010 LDC	13,000		
931 Hammill Rd	Excel Survey 10/2009			
Massena, NY 13662	5.89A(D) FRNT 299.00 DPTH ACRES 5.60 EAST-0361464 NRTH-1791808 DEED BOOK 2010 PG-8114 FULL MARKET VALUE	13,000		
TOTAL TAX ---				236.38**
				DATE #1 09/30/15
				AMT DUE 236.38
***** 16.027-5-6 *****				
16.027-5-6	2269 Sh 420 210 1 Family Res		Basic Star 41854	22,100
Leggue Francis	Massena 1 405801	7,500	Massena Central Sch	22,100
Leggue Lorna	Residence One Family	22,100		
2269 State Highway 420	FRNT 50.00 DPTH 205.00			
Massena, NY 13662	EAST-0357094 NRTH-1789923 DEED BOOK 1059 PG-175 FULL MARKET VALUE	22,100		
TOTAL TAX ---				0.00**
***** 10.002-12-4 *****				
10.002-12-4	305 Larue Rd 210 1 Family Res		Basic Star 41854	114,000
LeGrow Delbert	Massena 1 405801	12,700	Massena Central Sch	114,000
305 Larue Rd	305 Larue Rd	114,000		
Massena, NY 13662	Residence 1 Family FRNT 300.00 DPTH 1550.00 ACRES 10.60 BANK8888830 EAST-0382916 NRTH-1801495 DEED BOOK 2006 PG-21863 FULL MARKET VALUE	114,000		
TOTAL TAX ---				1,527.36**
				DATE #1 09/30/15
				AMT DUE 1,527.36
***** 16.035-4-3 *****				
16.035-4-3	2255 Sh 420 210 1 Family Res		Massena Central Sch	29,300
Lemay Beverly	Massena 1 405801	7,500		
PO Box 108	Res-One Family	29,300		
Helena, NY 13649-0108	FRNT 50.00 DPTH 205.00 EAST-0357291 NRTH-1789611 DEED BOOK 890 PG-00518 FULL MARKET VALUE	29,300		
PRIOR OWNER ON 3/01/2015				
Lemay Beverly				
TOTAL TAX ---				532.76**
				DATE #1 09/30/15
				AMT DUE 532.76
*****				



STATE OF NEW YORK  
 COUNTY - St Lawrence  
 SCHOOL - Massena 1  
 TOWN - Massena  
 SWIS - 405889

2 0 1 5 S C H O O L T A X R O L L  
 T A X A B L E SECTION OF THE ROLL - 1  
 OWNERS NAME SEQUENCE  
 UNIFORM PERCENT OF VALUE IS 100.00

PAGE 2642  
 VALUATION DATE-JUL 01, 2014  
 TAXABLE STATUS DATE-MAR 01, 2015

TAX MAP PARCEL NUMBER	PROPERTY LOCATION & CLASS	ASSESSMENT	EXEMPTION CODE-----	SCHOOL
CURRENT OWNERS NAME	SCHOOL DISTRICT	LAND	TAX DESCRIPTION	TAXABLE VALUE
CURRENT OWNERS ADDRESS	PARCEL SIZE/GRID COORD	TOTAL	SPECIAL DISTRICTS	TAX AMOUNT
*****				
16.036-1-10	2216 Sh 420		16.036-1-10	*****
Lemay Beverly	210 1 Family Res		ACCT 1-170- 4	BILL 7051
PO Box 108	Massena 1 405801	4,700		
Helena, NY 13649-0108	Plot Revised 5/2012 LD	22,600	Massena Central Sch	22,600 410.93
	FRNT 46.00 DPTH 80.00			
	EAST-0357727 NRTH-1788781			
PRIOR OWNER ON 3/01/2015	DEED BOOK 924 PG-00999			
Lemay Beverly	FULL MARKET VALUE	22,600		
TOTAL TAX ---				410.93**
				DATE #1 09/30/15
				AMT DUE 410.93
*****				
11.001-1-58	32 Hall Rd Ext		11.001-1-58	*****
Leroux John (LU)	270 Mfg housing		ACCT 1-348- 5	BILL 7052
32 Hall Road Ext	Massena 1 405801	4,000		
Massena, NY 13662-3378	Split as new 6/05 L2005Pg	30,000	Basic Star 41854	30,000
	32 Hall Road Ext		Massena Central Sch	30,000 545.49
	Manufactured Home			
	FRNT 200.00 DPTH 350.00			
	ACRES 1.60			
	EAST-0386883 NRTH-1805955			
	DEED BOOK 1998 PG-15698			
	FULL MARKET VALUE	30,000		
TOTAL TAX ---				0.00**
*****				
10.024-1-34	553 CR 42		10.024-1-34	*****
LeVac Steven J	210 1 Family Res			BILL 7053
LeVav Michele M	Massena 1 405801	11,000	Basic Star 41854	30,000
553 County Route 42	Created 5/2010	60,000	Massena Central Sch	1,090.97
Massena, NY 13662	Strack Survey 5/2010			
	2.13A (D)			
	FRNT 273.00 DPTH 344.00			
	ACRES 1.90			
	EAST-0369829 NRTH-1807584			
	DEED BOOK 2010 PG-6529			
	FULL MARKET VALUE	60,000		
TOTAL TAX ---				545.48**
				DATE #1 09/30/15
				AMT DUE 545.48
*****				
4.081-2-8	3 Old River Rd		4.081-2-8	*****
Lewis William F	210 1 Family Res		ACCT 1-369- 2	BILL 7054
Lewis Rose M	Massena 1 405801	16,700		
3 Old River Rd	3 Old River Road	48,000	Massena Central Sch	48,000 872.78
Massena, NY 13662-3198	Res 1 Family w/ Star Exem			
	FRNT 125.00 DPTH 1107.28			
	ACRES 3.20			
	EAST-0349928 NRTH-1809416			
	DEED BOOK 2013 PG-20042			
	FULL MARKET VALUE	48,000		
TOTAL TAX ---				872.78**

DATE #1 09/30/15  
AMT DUE 872.78

\*\*\*\*\*

STATE OF NEW YORK  
 COUNTY - St Lawrence  
 SCHOOL - Massena 1  
 TOWN - Massena  
 SWIS - 405889

2 0 1 5 S C H O O L T A X R O L L  
 T A X A B L E SECTION OF THE ROLL - 1  
 OWNERS NAME SEQUENCE  
 UNIFORM PERCENT OF VALUE IS 100.00

PAGE 2643  
 VALUATION DATE-JUL 01, 2014  
 TAXABLE STATUS DATE-MAR 01, 2015

TAX MAP PARCEL NUMBER	PROPERTY LOCATION & CLASS	ASSESSMENT	EXEMPTION CODE-----	SCHOOL
CURRENT OWNERS NAME	SCHOOL DISTRICT	LAND	TAX DESCRIPTION	TAXABLE VALUE
CURRENT OWNERS ADDRESS	PARCEL SIZE/GRID COORD	TOTAL	SPECIAL DISTRICTS	TAX AMOUNT
*****				
10.008-1-9	61 Sh 37C			10.008-1-9
Lindsay Paul	210 1 Family Res		Basic Star 41854	ACCT 1-308- 3
Lindsay Sherry	Massena 1 405801	16,500	Massena Central Sch	BILL 7055
PO Box 193	Res-One Family	38,000		30,000
Massena, NY 13662	FRNT 101.00 DPTH 450.00			690.95
	ACRES 1.00			
	EAST-0380640 NRTH-1805075			
	DEED BOOK 1050 PG-00918			
	FULL MARKET VALUE	38,000		
			TOTAL TAX ---	145.46**
			DATE #1	09/30/15
			AMT DUE	145.46
*****				
5.080-2-8	625 Cr 42			5.080-2-8
Lindsey Kathy	210 1 Family Res		Basic Star 41854	ACCT 1-287- 6
625 County Route 42	Massena 1 405801	12,100	Massena Central Sch	BILL 7056
Massena, NY 13662	Res-One Family	74,000		30,000
	FRNT 100.00 DPTH 180.00			1,345.53
	EAST-0371432 NRTH-1808319			
	DEED BOOK 2006 PG-14809			
	FULL MARKET VALUE	74,000		
			TOTAL TAX ---	800.04**
			DATE #1	09/30/15
			AMT DUE	800.04
*****				
5.080-2-18	633 Cr 42			5.080-2-18
Loffler Richard	210 1 Family Res		Massena Central Sch	ACCT 1-445-3
Loffler Lillian	Massena 1 405801	10,500		BILL 7057
633 County Route 42	633 CR 42	54,000		981.88
Massena, NY 13662	RES 1 FAM W/ATT GAR			
	FRNT 75.00 DPTH 180.00			
	BANK8888209			
	EAST-0371598 NRTH-1808412			
	DEED BOOK 2000 PG-1553			
	FULL MARKET VALUE	54,000		
			TOTAL TAX ---	981.88**
			DATE #1	09/30/15
			AMT DUE	981.88
*****				
4.004-2-1	Sh 131			4.004-2-1
Long Sault Inc	340 Vacant indus		Massena Central Sch	ACCT 1-615- 5.12
Alcoa Inc Property Tax	Massena 1 405801	7,000		BILL 7058
@7th Street Bridge	Long Sault Land	7,000		127.28
201 Isabella St	Parcels 2790,2791 Map 70C			
Pittsburgh, PA 15212-5827	Vac Acreage(Prior ownerPA			
	ACRES 11.60			
	EAST-0352728 NRTH-1810078			
	DEED BOOK 00957 PG-01030			
	FULL MARKET VALUE	7,000		
			TOTAL TAX ---	127.28**
			DATE #1	09/30/15



AMT DUE 127.28

\*\*\*\*\*

STATE OF NEW YORK  
 COUNTY - St Lawrence  
 SCHOOL - Massena 1  
 TOWN - Massena  
 SWIS - 405889

2 0 1 5 S C H O O L T A X R O L L  
 T A X A B L E SECTION OF THE ROLL - 1  
 OWNERS NAME SEQUENCE  
 UNIFORM PERCENT OF VALUE IS 100.00

TAX MAP PARCEL NUMBER	PROPERTY LOCATION & CLASS	ASSESSMENT	EXEMPTION CODE-----	SCHOOL
CURRENT OWNERS NAME	SCHOOL DISTRICT	LAND	TAX DESCRIPTION	TAXABLE VALUE
CURRENT OWNERS ADDRESS	PARCEL SIZE/GRID COORD	TOTAL	SPECIAL DISTRICTS	TAX AMOUNT
*****				
5.003-1-49.1	Circuits 1-4 115Kv Line		5.003-1-49.1	*****
Long Sault Inc	882 Elec Trans I		ACCT 1-589- 4	BILL 7059
Alcoa Inc Property Tax	Massena 1 405801	0	1064,000	19,346.58
@7th Street Bridge	115 KV POWER LINE CIRCUI	1064,000		
201 Isabella St	CIRCUITS 1,2,3,& 4			
Pittsburgh, PA 15212-5827	LONG SAULT INC TRANS LINE			
	ACRES 15.70			
	EAST-0368620 NRTH-1809228			
	FULL MARKET VALUE	1064,000		
			TOTAL TAX ---	19,346.58**
			DATE #1	09/30/15
			AMT DUE	19,346.58
*****				
5.004-1-78.1	Off Cr 42		5.004-1-78.1	*****
Long Sault Inc	882 Elec Trans I		ACCT 1-589- 6.1	BILL 7060
Alcoa Inc Property Tax	Massena 1 405801	31,950	31,950	580.94
@7th Street Bridge	Long Sault Inc/Elec Trans	31,950		
201 Isabella St	Map B-72022-J & E-70853-J			
Pittsburgh, PA 15212-5827	Parcel # 48 / Fmr Chase L			
	FRNT 402.06 DPTH			
	ACRES 61.50			
	EAST-0373325 NRTH-1811795			
	DEED BOOK 184A PG-00370			
	FULL MARKET VALUE	31,950		
			TOTAL TAX ---	580.94**
			DATE #1	09/30/15
			AMT DUE	580.94
*****				
5.004-1-87.1	Circuits 5 & 6 115Kv Line		5.004-1-87.1	*****
Long Sault Inc	882 Elec Trans I		ACCT 1-589- 3	BILL 7061
Alcoa Inc Property Tax	Massena 1 405801	532,000	532,000	9,673.29
@7th Street Bridge	115 KV POWER LINE CIRCUI	532,000		
201 Isabella St	CIRCUITS 5 & 6			
Pittsburgh, PA 15212-5827	LONG SAULT INC TRANS LINE			
	ACRES 4.04			
	EAST-0379381 NRTH-1814796			
	FULL MARKET VALUE	532,000		
			TOTAL TAX ---	9,673.29**
			DATE #1	09/30/15
			AMT DUE	9,673.29
*****				

STATE OF NEW YORK  
 COUNTY - St Lawrence  
 SCHOOL - Massena 1  
 TOWN - Massena  
 SWIS - 405889

2 0 1 5 S C H O O L T A X R O L L  
 T A X A B L E SECTION OF THE ROLL - 1  
 OWNERS NAME SEQUENCE  
 UNIFORM PERCENT OF VALUE IS 100.00

PAGE 2645  
 VALUATION DATE-JUL 01, 2014  
 TAXABLE STATUS DATE-MAR 01, 2015

TAX MAP PARCEL NUMBER	PROPERTY LOCATION & CLASS	ASSESSMENT	EXEMPTION CODE-----	SCHOOL
CURRENT OWNERS NAME	SCHOOL DISTRICT	LAND	TAX DESCRIPTION	TAXABLE VALUE
CURRENT OWNERS ADDRESS	PARCEL SIZE/GRID COORD	TOTAL	SPECIAL DISTRICTS	TAX AMOUNT
***** 9.001-4-14 *****				
	Off Sh 131			ACCT 1-591- 3
9.001-4-14	340 Vacant indus		Massena Central Sch	14,500
Long Sault Inc	Massena 1 405801	14,500		
Alcoa Inc Property Tax	Long Sault Inc. Vac Land	14,500		
@7th Street Bridge	Map B-71767-J & E-70853-J			
201 Isabella St	Parcel ID #8 / Dodge Land			
Pittsburgh, PA 15212-5827	ACRES 12.60			
	EAST-0347584 NRTH-1805672			
	FULL MARKET VALUE	14,500		
TOTAL TAX ---				263.65**
			DATE #1	09/30/15
			AMT DUE	263.65
***** 9.001-4-20 *****				
	Off Cr 43			ACCT 1-591- 2
9.001-4-20	340 Vacant indus		Massena Central Sch	2,450
Long Sault Inc	Massena 1 405801	2,450		
Alcoa Inc Property Tax	Long Sault Land	2,450		
@7th Street Bridge	Map B-71767-J & E-70853-J			
201 Isabella St	Alcoa Id# 9 Sutton Land			
Pittsburgh, PA 15212-5827	ACRES 7.10			
	EAST-0348314 NRTH-1805884			
	FULL MARKET VALUE	2,450		
TOTAL TAX ---				44.55**
			DATE #1	09/30/15
			AMT DUE	44.55
***** 9.001-4-21 *****				
	Off Pontoon Bridge Rd			BILL 7064
9.001-4-21	314 Rural vac<10		Massena Central Sch	5,000
Long Sault Inc	Massena 1 405801	5,000		
Alcoa Inc Property Tax	Long Sault Inc (W of Cana	5,000		
@7th Street Bridge	Map B-944150/Jm 70853-J			
201 Isabella St	Part (Fmr)Alden Lot w/ID			
Pittsburgh, PA 15212-5827	ACRES 7.00			
	EAST-0347944 NRTH-1805360			
	FULL MARKET VALUE	5,000		
TOTAL TAX ---				90.91**
			DATE #1	09/30/15
			AMT DUE	90.91
***** 9.002-1-1.1/1 *****				
	Elec.swit.yard-Smelting			BILL 7065
9.002-1-1.1/1	884 Elec Dist Ou		Massena Central Sch	996,200
Long Sault Inc	Massena 1 405801	996,200		
Alcoa Inc Property Tax	LONG SAULT INC	996,200		
@7th Street Bridge	LOCATED POT & SMELTING			
201 Isabella St	ELECTRICAL SWICHYARD FAC			
Pittsburgh, PA 15212-5827	ACRES 0.01			
	FULL MARKET VALUE	996,200		
TOTAL TAX ---				18,113.78**
			DATE #1	09/30/15
			AMT DUE	18,113.78
*****				



STATE OF NEW YORK  
 COUNTY - St Lawrence  
 SCHOOL - Massena 1  
 TOWN - Massena  
 SWIS - 405889

2 0 1 5 S C H O O L T A X R O L L  
 T A X A B L E SECTION OF THE ROLL - 1  
 OWNERS NAME SEQUENCE  
 UNIFORM PERCENT OF VALUE IS 100.00

PAGE 2646  
 VALUATION DATE-JUL 01, 2014  
 TAXABLE STATUS DATE-MAR 01, 2015

TAX MAP PARCEL NUMBER	PROPERTY LOCATION & CLASS	ASSESSMENT	EXEMPTION CODE-----	SCHOOL
CURRENT OWNERS NAME	SCHOOL DISTRICT	LAND	TAX DESCRIPTION	TAXABLE VALUE
CURRENT OWNERS ADDRESS	PARCEL SIZE/GRID COORD	TOTAL	SPECIAL DISTRICTS	TAX AMOUNT
9.002-1-12	Pontoon Bridge Rd 340 Vacant indus		Massena Central Sch	9.002-1-12 ACCT 1-590- 8.1
Long Sault Inc	Massena 1 405801	27,700		7066
Alcoa Inc Property Tax	Long Sault Inc Lands	27,700		503.67
@7th Street Bridge	Map B-71767-J & E-70853-J			
201 Isabella St	Parl3 Lockwood Est			
Pittsburgh, PA 15212-5827	ACRES 43.10			
	EAST-0350724 NRTH-1804402			
	FULL MARKET VALUE	27,700		
TOTAL TAX ---				503.67**
			DATE #1	09/30/15
			AMT DUE	503.67
9.002-1-13	Off Pontoon Bridge Rd 340 Vacant indus		Massena Central Sch	9.002-1-13 ACCT 1-590- 9.1
Long Sault Inc	Massena 1 405801	22,150		7067
Alcoa Inc Property Tax	Part Alden Lot W Of Canal	22,150		402.75
@7th Street Bridge	Map B-094150-Jm&e-70853-J			
201 Isabella St	Part Long Sault Lot Id 12			
Pittsburgh, PA 15212-5827	ACRES 31.00			
	EAST-0349748 NRTH-1804705			
	FULL MARKET VALUE	22,150		
TOTAL TAX ---				402.75**
			DATE #1	09/30/15
			AMT DUE	402.75
9.002-1-15	Pontoon Bridge Rd 323 Vacant rural		Massena Central Sch	9.002-1-15 ACCT 1-589-5.2
Long Sault Inc	Massena 1 405801	37,300		7068
Alcoa Inc Property Tax	Long Sault Land	37,300		678.22
@7th Street Bridge	J.B. Andrews Parcel 16			
201 Isabella St	Alcoa Map E-70853-J			
Pittsburgh, PA 15212-5827	ACRES 31.10			
	EAST-0352921 NRTH-1803801			
	FULL MARKET VALUE	37,300		
TOTAL TAX ---				678.22**
			DATE #1	09/30/15
			AMT DUE	678.22
9.002-1-16	Off Cr 43 340 Vacant indus		Massena Central Sch	9.002-1-16 ACCT 1-591- 1
Long Sault Inc	Massena 1 405801	9,100		7069
Alcoa Inc Property Tax	Long Sault Land	9,100		165.46
@7th Street Bridge	Parcel Id#10 Map#b71767-J			
201 Isabella St	(Fmr) Hyde Lands - Vaacan			
Pittsburgh, PA 15212-5827	ACRES 1.81			
	EAST-0348544 NRTH-1805623			
	FULL MARKET VALUE	9,100		
TOTAL TAX ---				165.46**
			DATE #1	09/30/15
			AMT DUE	165.46

\*\*\*\*\*

STATE OF NEW YORK  
 COUNTY - St Lawrence  
 SCHOOL - Massena 1  
 TOWN - Massena  
 SWIS - 405889

2 0 1 5 S C H O O L T A X R O L L  
 T A X A B L E SECTION OF THE ROLL - 1  
 OWNERS NAME SEQUENCE  
 UNIFORM PERCENT OF VALUE IS 100.00

PAGE 2647  
 VALUATION DATE-JUL 01, 2014  
 TAXABLE STATUS DATE-MAR 01, 2015

TAX MAP PARCEL NUMBER	PROPERTY LOCATION & CLASS	ASSESSMENT	EXEMPTION CODE-----	SCHOOL
CURRENT OWNERS NAME	SCHOOL DISTRICT	LAND	TAX DESCRIPTION	TAXABLE VALUE
CURRENT OWNERS ADDRESS	PARCEL SIZE/GRID COORD	TOTAL	SPECIAL DISTRICTS	TAX AMOUNT
***** 9.002-3-3./1 *****				
9.002-3-3./1	1-M Gal Water Tank			ACCT 1-589- 2
Long Sault Inc	710 Manufacture	0	Massena Central Sch	441,950
Alcoa Inc Property Tax	Massena 1 405801			8,035.92
@7th Street Bridge	Alcoa Water Tank	441,950		
201 Isabella St	East Bank of Power Canal			
Pittsburgh, PA 15212-5827	One Million Gallon Elevat			
	EAST-0356780 NRTH-1804880			
	FULL MARKET VALUE	441,950		
			TOTAL TAX ---	8,035.92**
			DATE #1	09/30/15
			AMT DUE	8,035.92
***** 9.002-3-6 *****				
9.002-3-6	Off Pontoon Bridge Rd			ACCT 1-590- 7.1
Long Sault Inc	340 Vacant indus		Massena Central Sch	2,450
Alcoa Inc Property Tax	Massena 1 405801	2,450		44.55
@7th Street Bridge	Long Sault Land	2,450		
201 Isabella St	Parcel #14 & #15 Ober Lot			
Pittsburgh, PA 15212-5827	E & W Of Canal			
	FRNT 454.00 DPTH			
	ACRES 8.10			
	EAST-0351534 NRTH-1806244			
	FULL MARKET VALUE	2,450		
			TOTAL TAX ---	44.55**
			DATE #1	09/30/15
			AMT DUE	44.55
***** 9.002-3-7 *****				
9.002-3-7	Private Rd			ACCT 1-589- 5.1
Long Sault Inc	534 Social org.		Massena Central Sch	271,200
Alcoa Inc Property Tax	Massena 1 405801	101,300		4,931.20
@7th Street Bridge	Long Sault Parcel	271,200		
201 Isabella St	J.b. Andrews Parcel 16-1			
Pittsburgh, PA 15212-5827	Alcoa Clubhouse			
	ACRES 43.30			
	EAST-0352741 NRTH-1805290			
	FULL MARKET VALUE	271,200		
			TOTAL TAX ---	4,931.20**
			DATE #1	09/30/15
			AMT DUE	4,931.20
***** 9.002-3-8 *****				
9.002-3-8	Private Rd			ACCT 1-590-8.3
Long Sault Inc	340 Vacant indus		Massena Central Sch	5,400
Alcoa Inc Property Tax	Massena 1 405801	5,400		98.19
@7th Street Bridge	Long Sault Land	5,400		
201 Isabella St	Map B-71767-J & E-70853-J			
Pittsburgh, PA 15212-5827	Parcel 13-1 (Fmr) Lockwoo			
	ACRES 13.50			
	EAST-0352280 NRTH-1805475			
	FULL MARKET VALUE	5,400		
			TOTAL TAX ---	98.19**
			DATE #1	09/30/15
			AMT DUE	98.19

\*\*\*\*\*



STATE OF NEW YORK  
 COUNTY - St Lawrence  
 SCHOOL - Massena 1  
 TOWN - Massena  
 SWIS - 405889

2 0 1 5 S C H O O L T A X R O L L  
 T A X A B L E SECTION OF THE ROLL - 1  
 OWNERS NAME SEQUENCE  
 UNIFORM PERCENT OF VALUE IS 100.00

PAGE 2648  
 VALUATION DATE-JUL 01, 2014  
 TAXABLE STATUS DATE-MAR 01, 2015

TAX MAP PARCEL NUMBER	PROPERTY LOCATION & CLASS	ASSESSMENT	EXEMPTION CODE-----	SCHOOL
CURRENT OWNERS NAME	SCHOOL DISTRICT	LAND	TAX DESCRIPTION	TAXABLE VALUE
CURRENT OWNERS ADDRESS	PARCEL SIZE/GRID COORD	TOTAL	SPECIAL DISTRICTS	TAX AMOUNT
***** 9.002-3-10 *****				
9.002-3-10	Pontoon Bridge Rd			ACCT 1-590-9.3
Long Sault Inc	340 Vacant indus		Massena Central Sch	3,000
Alcoa Inc Property Tax	Massena 1 405801	3,000		BILL 7074
@7th Street Bridge	Long Sault /Parcel ID 12-	3,000		54.55
201 Isabella St	Map B-094150 Jm & E-70853			
Pittsburgh, PA 15212-5827	(Fmr)Alden Lands E of Can			
	ACRES 7.60			
	EAST-0350527 NRTH-1806505			
	FULL MARKET VALUE	3,000		
TOTAL TAX ---				54.55**
				DATE #1 09/30/15
				AMT DUE 54.55
***** 9.002-3-12 *****				
9.002-3-12	Off Pontoon Bridge Rd			ACCT 1-615- 5.13
Long Sault Inc	340 Vacant indus		Massena Central Sch	6,100
Alcoa Inc Property Tax	Massena 1 405801	6,100		BILL 7075
@7th Street Bridge	Long Sault Land	6,100		110.92
201 Isabella St	Parcel 2789 Map 70-C			
Pittsburgh, PA 15212-5827	Vac Acreage former PASNYL			
	ACRES 15.30			
	EAST-0352720 NRTH-1807920			
	DEED BOOK 00957 PG-01030			
	FULL MARKET VALUE	6,100		
TOTAL TAX ---				110.92**
				DATE #1 09/30/15
				AMT DUE 110.92
***** 10.001-1-6.1 *****				
10.001-1-6.1	Cr 42			ACCT 1-591- 4
Long Sault Inc	340 Vacant indus		Massena Central Sch	49,200
Alcoa Inc Property Tax	Massena 1 405801	49,200		BILL 7076
@7th Street Bridge	Long Sault Flowage Lands	49,200		894.60
201 Isabella St	Various Parcels Located N			
Pittsburgh, PA 15212-5827	Banks of the Grasse River			
	ACRES 140.50			
	EAST-0364038 NRTH-1803693			
	FULL MARKET VALUE	49,200		
TOTAL TAX ---				894.60**
				DATE #1 09/30/15
				AMT DUE 894.60
***** 10.001-1-35 *****				
10.001-1-35	Cr 42			ACCT 1-590- 3
Long Sault Inc	340 Vacant indus		Massena Central Sch	38,100
Alcoa Inc Property Tax	Massena 1 405801	38,100		BILL 7077
@7th Street Bridge	Long Sault Inc - Acreage	38,100		692.77
201 Isabella St	Map E-70853-J Parcel # 27			
Pittsburgh, PA 15212-5827	Former , L. Howard Farmla			
	ACRES 152.10			
	EAST-0362422 NRTH-1803293			
	DEED BOOK 183C PG-01814			
	FULL MARKET VALUE	38,100		
TOTAL TAX ---				692.77**

DATE #1 09/30/15  
AMT DUE 692.77

\*\*\*\*\*

STATE OF NEW YORK  
 COUNTY - St Lawrence  
 SCHOOL - Massena 1  
 TOWN - Massena  
 SWIS - 405889

2 0 1 5 S C H O O L T A X R O L L  
 T A X A B L E SECTION OF THE ROLL - 1  
 OWNERS NAME SEQUENCE  
 UNIFORM PERCENT OF VALUE IS 100.00

PAGE 2649  
 VALUATION DATE-JUL 01, 2014  
 TAXABLE STATUS DATE-MAR 01, 2015

TAX MAP PARCEL NUMBER	PROPERTY LOCATION & CLASS	ASSESSMENT	EXEMPTION CODE-----	SCHOOL
CURRENT OWNERS NAME	SCHOOL DISTRICT	LAND	TAX DESCRIPTION	TAXABLE VALUE
CURRENT OWNERS ADDRESS	PARCEL SIZE/GRID COORD	TOTAL	SPECIAL DISTRICTS	TAX AMOUNT
***** 10.001-1-36 *****				
10.001-1-36	Dennison Rd			ACCT 1-589- 7
Long Sault Inc	340 Vacant indus		Massena Central Sch	4,600
Alcoa Inc Property Tax	Massena 1 405801	4,600		BILL 7078
@7th Street Bridge	Long Sault Inc. - Acreag	4,600		83.64
201 Isabella St	Map A-72078-J & E-70853-J			
Pittsburgh, PA 15212-5827	Parcel ID# 94/ Obretenoff			
	FRNT 140.00 DPTH 720.00			
	ACRES 2.30			
	EAST-0363427 NRTH-1804905			
	DEED BOOK 446 PG-00311			
	FULL MARKET VALUE	4,600		
			TOTAL TAX ---	83.64**
				DATE #1 09/30/15
				AMT DUE 83.64
***** 10.001-1-37 *****				
10.001-1-37	Cr 42			ACCT 1-589- 8
Long Sault Inc	340 Vacant indus		Massena Central Sch	500
Alcoa Inc Property Tax	Massena 1 405801	500		BILL 7079
@7th Street Bridge	Long Sault Inc. Vac Lot	500		9.09
201 Isabella St	Map D-29956-J & E-70853-J			
Pittsburgh, PA 15212-5827	Lot ID# 93 (Fmr) Sharlow			
	FRNT 98.00 DPTH 86.00			
	EAST-0363183 NRTH-1804153			
	FULL MARKET VALUE	500		
			TOTAL TAX ---	9.09**
				DATE #1 09/30/15
				AMT DUE 9.09
***** 10.001-1-38 *****				
10.001-1-38	Cr 42			ACCT 1-590- 1
Long Sault Inc	340 Vacant indus		Massena Central Sch	1,000
Alcoa Inc Property Tax	Massena 1 405801	1,000		BILL 7080
@7th Street Bridge	Long Sault Inc. Vac Lot	1,000		18.18
201 Isabella St	Map E-70853-J			
Pittsburgh, PA 15212-5827	Parcel Id #29 D.layo Land			
	ACRES 2.00			
	EAST-0361558 NRTH-1802480			
	FULL MARKET VALUE	1,000		
			TOTAL TAX ---	18.18**
				DATE #1 09/30/15
				AMT DUE 18.18

\*\*\*\*\*

STATE OF NEW YORK  
 COUNTY - St Lawrence  
 SCHOOL - Massena 1  
 TOWN - Massena  
 SWIS - 405889

2 0 1 5 S C H O O L T A X R O L L  
 T A X A B L E SECTION OF THE ROLL - 1  
 OWNERS NAME SEQUENCE  
 UNIFORM PERCENT OF VALUE IS 100.00

PAGE 2650  
 VALUATION DATE-JUL 01, 2014  
 TAXABLE STATUS DATE-MAR 01, 2015

TAX MAP PARCEL NUMBER	PROPERTY LOCATION & CLASS	ASSESSMENT	EXEMPTION CODE-----	SCHOOL
CURRENT OWNERS NAME	SCHOOL DISTRICT	LAND	TAX DESCRIPTION	TAXABLE VALUE
CURRENT OWNERS ADDRESS	PARCEL SIZE/GRID COORD	TOTAL	SPECIAL DISTRICTS	TAX AMOUNT
***** 10.001-1-39 *****				
10.001-1-39	Cr 42			ACCT 1-590- 2
Long Sault Inc	340 Vacant indus		Massena Central Sch	2,250
Alcoa Inc Property Tax	Massena 1 405801	2,250		
@7th Street Bridge	Long Sault Inc. Acreage	2,250		
201 Isabella St	Map E-70853-J			
Pittsburgh, PA 15212-5827	Lot # ID 28 Fmr. W. Layo			
	ACRES 4.50			
	EAST-0361257 NRTH-1802130			
	DEED BOOK 301 PG-00430			
	FULL MARKET VALUE	2,250		
			TOTAL TAX ---	40.91**
				DATE #1 09/30/15
				AMT DUE 40.91
***** 10.001-1-40 *****				
10.001-1-40	Cr 42			ACCT 1-590- 4
Long Sault Inc	340 Vacant indus		Massena Central Sch	9,600
Alcoa Inc Property Tax	Massena 1 405801	9,600		
@7th Street Bridge	Long Sault Inc. Acreage	9,600		
201 Isabella St	Map E-70853-J			
Pittsburgh, PA 15212-5827	Lot # ID 24 Fmr J. Hyde L			
	ACRES 12.20			
	EAST-0360146 NRTH-1800831			
	DEED BOOK 149C PG-01434			
	FULL MARKET VALUE	9,600		
			TOTAL TAX ---	174.56**
				DATE #1 09/30/15
				AMT DUE 174.56
***** 10.001-3-55 *****				
10.001-3-55	Sh 37			ACCT 1-591- 5
Long Sault Inc	340 Vacant indus		Massena Central Sch	5,600
Alcoa Inc Property Tax	Massena 1 405801	5,600		
@7th Street Bridge	Long Sault Parcels	5,600		
201 Isabella St	Dutton/clemmons& Bagley			
Pittsburgh, PA 15212-5827	L#59,60,61 Map E-70853-J			
	ACRES 5.60			
	EAST-0361762 NRTH-1801405			
	DEED BOOK 156A PG-497			
	FULL MARKET VALUE	5,600		
			TOTAL TAX ---	101.82**
				DATE #1 09/30/15
				AMT DUE 101.82

\*\*\*\*\*

STATE OF NEW YORK  
COUNTY - St Lawrence  
SCHOOL - Massena 1  
TOWN - Massena  
SWIS - 405889

2 0 1 5 S C H O O L T A X R O L L  
T A X A B L E SECTION OF THE ROLL - 1  
OWNERS NAME SEQUENCE  
UNIFORM PERCENT OF VALUE IS 100.00

PAGE 2651  
VALUATION DATE-JUL 01, 2014  
TAXABLE STATUS DATE-MAR 01, 2015

TAX MAP PARCEL NUMBER	PROPERTY LOCATION & CLASS	ASSESSMENT	EXEMPTION CODE-----	SCHOOL
CURRENT OWNERS NAME	SCHOOL DISTRICT	LAND	TAX DESCRIPTION	TAXABLE VALUE
CURRENT OWNERS ADDRESS	PARCEL SIZE/GRID COORD	TOTAL	SPECIAL DISTRICTS	TAX AMOUNT
*****				
11.001-1-46.111	336 Sh 37C			11.001-1-46.111
Lopes Dorothy	241 Rural res&ag		Enhanced S 41834	ACCT 1-504- 8.1
PO Box 195	Massena 1 405801	18,300	Massena Central Sch	7084
Roosevelttown, NY 13683	336 SH 37 C	102,000		65,300
	South Side of Road			1,854.65
	Res, Farm Blds & Acerage			
	ACRES 20.00			
	EAST-0386930 NRTH-1803950			
	DEED BOOK 2002 PG-17314			
	FULL MARKET VALUE	102,000		
			TOTAL TAX ---	749.65**
			DATE #1	09/30/15
			AMT DUE	749.65
*****				
10.008-1-28	1085 N Racquette River Rd			10.008-1-28
Loran Scott	411 Apartment		Massena Central Sch	ACCT 1-234- 9
Loran Leslie	Massena 1 405801	35,000		7085
1085 N Racquette River Rd Apt	1085 N RAQUETTE RIV RD	257,300		257,300
Massena, NY 13662-4238	LORAN'S APARTMENT			4,678.45
	LORAN'S 6 UNIT APT W/2.5			
	FRNT 150.00 DPTH			
	ACRES 2.60			
	EAST-0381114 NRTH-1804646			
	DEED BOOK 2001 PG-9503			
	FULL MARKET VALUE	257,300		
			TOTAL TAX ---	4,678.45**
			DATE #1	09/30/15
			AMT DUE	4,678.45
*****				
10.008-1-29	77 SH 37C			10.008-1-29
Loran Scott B	210 1 Family Res		Basic Star 41854	BILL 7086
Loran Leslie A	Massena 1 405801	15,000	Massena Central Sch	30,000
1085 N Racquette River Rd Apt	FRNT 150.00 DPTH	125,000		2,272.86
Massena, NY 13662-4238	ACRES 0.70			
	EAST-0380881 NRTH-1804745			
	FULL MARKET VALUE	125,000		
			TOTAL TAX ---	1,727.37**
			DATE #1	09/30/15
			AMT DUE	1,727.37
*****				
10.008-1-30	1087 N Racquette River Rd			10.008-1-30
Loran Scott B	331 Com vac w/im		Massena Central Sch	BILL 7087
Loran Leslie A	Massena 1 405801	41,900		1,127.34
1085 N Racquette River Rd Apt	FRNT 157.00 DPTH	62,000		
Massena, NY 13662-4238	ACRES 22.90			
	EAST-0381149 NRTH-1805569			
	FULL MARKET VALUE	62,000		
			TOTAL TAX ---	1,127.34**
			DATE #1	09/30/15
			AMT DUE	1,127.34
*****				



STATE OF NEW YORK  
 COUNTY - St Lawrence  
 SCHOOL - Massena 1  
 TOWN - Massena  
 SWIS - 405889

2 0 1 5 S C H O O L T A X R O L L  
 T A X A B L E SECTION OF THE ROLL - 1  
 OWNERS NAME SEQUENCE  
 UNIFORM PERCENT OF VALUE IS 100.00

PAGE 2652  
 VALUATION DATE-JUL 01, 2014  
 TAXABLE STATUS DATE-MAR 01, 2015

TAX MAP PARCEL NUMBER	PROPERTY LOCATION & CLASS	ASSESSMENT	EXEMPTION CODE-----	SCHOOL
CURRENT OWNERS NAME	SCHOOL DISTRICT	LAND	TAX DESCRIPTION	TAXABLE VALUE
CURRENT OWNERS ADDRESS	PARCEL SIZE/GRID COORD	TOTAL	SPECIAL DISTRICTS	TAX AMOUNT
*****				
10.033-2-1	139 Trippany Rd 210 1 Family Res		Enhanced S 41834	10.033-2-1
Lorquet Family Trust	Massena 1 405801	11,300	Massena Central Sch	ACCT 1-399- 4
139 Trippany Rd	Residence One Family	66,000		BILL 7088
Massena, NY 13662	FRNT 100.00 DPTH 142.00			65,300
	EAST-0372936 NRTH-1805593			1,200.07
	DEED BOOK 2014 PG-11343			
	FULL MARKET VALUE	66,000		
			TOTAL TAX ---	95.07**
			DATE #1	09/30/15
			AMT DUE	95.07
*****				
10.030-1-9	16 Old Orchard Rd/prvt 210 1 Family Res - WTRFNT		Basic Star 41854	10.030-1-9
Losito Timothy L	Massena 1 405801	33,000	Massena Central Sch	ACCT 1-393- 7.22
16 Old Orchard Rd	Old Orchard / Pvt Rd	140,000		BILL 7089
Massena, NY 13662	Res 1 Family W/20% Vet Ex			30,000
	FRNT 57.70 DPTH			2,545.60
	ACRES 1.10 BANK8888830			
	EAST-0365987 NRTH-1804701			
	DEED BOOK 2009 PG-7957			
	FULL MARKET VALUE	140,000		
			TOTAL TAX ---	2,000.11**
			DATE #1	09/30/15
			AMT DUE	2,000.11
*****				
10.003-3-30.1	CR 37 314 Rural vac<10		Massena Central Sch	10.003-3-30.1
Louey (Estate) Richard	Massena 1 405801	500		ACCT 1-328- 7
Louey (Estate) Mavis	FRNT 80.00 DPTH	500		BILL 7090
Mirl Beckstead	ACRES 1.40			9.09
576 County Route 37	EAST-0369920 NRTH-1796034			
Massena, NY 13662-3314	DEED BOOK 951 PG-00016			
	FULL MARKET VALUE	500		
			TOTAL TAX ---	9.09**
			DATE #1	09/30/15
			AMT DUE	9.09
*****				
10.003-3-79	579B CR 37 270 Mfg housing - WTRFNT		Basic Star 41854	10.003-3-79
Louey Eugene	Massena 1 405801	14,000	Massena Central Sch	ACCT 1-159- 8
Louey Richard	5798 CR 37	26,000		BILL 7091
579B County Route 37	Manufactured Home & Barn			26,000
Massena, NY 13662	ACRES 1.00			472.75
	EAST-0369886 NRTH-1796308			
	DEED BOOK 2008 PG-21881			
	FULL MARKET VALUE	26,000		
			TOTAL TAX ---	0.00**
*****				

STATE OF NEW YORK  
 COUNTY - St Lawrence  
 SCHOOL - Massena 1  
 TOWN - Massena  
 SWIS - 405889

2 0 1 5 S C H O O L T A X R O L L  
 T A X A B L E SECTION OF THE ROLL - 1  
 OWNERS NAME SEQUENCE  
 UNIFORM PERCENT OF VALUE IS 100.00

PAGE 2653  
 VALUATION DATE-JUL 01, 2014  
 TAXABLE STATUS DATE-MAR 01, 2015

TAX MAP PARCEL NUMBER	PROPERTY LOCATION & CLASS	ASSESSMENT	EXEMPTION CODE-----	SCHOOL
CURRENT OWNERS NAME	SCHOOL DISTRICT	LAND	TAX DESCRIPTION	TAXABLE VALUE
CURRENT OWNERS ADDRESS	PARCEL SIZE/GRID COORD	TOTAL	SPECIAL DISTRICTS	TAX AMOUNT
*****				
10.003-3-25	575 Cr 37		10.003-3-25	*****
Louey Richard	314 Rural vac<10 - WTRFNT		ACCT 1-579- 6	BILL 7092
Louey Mavis	Massena 1 405801	17,500		
576 County Route 37	FRNT 94.00 DPTH	17,500		
Massena, NY 13662	ACRES 9.00			
	EAST-0369759 NRTH-1795812			
	DEED BOOK 679 PG-00177			
	FULL MARKET VALUE	17,500		
			TOTAL TAX ---	318.20**
			DATE #1	09/30/15
			AMT DUE	318.20
*****				
10.003-2-13.4	470 N Racquette River Rd		10.003-2-13.4	*****
Louise Sanderson Irrevocable I	210 1 Family Res - WTRFNT		ACCT 1-47-7.14	BILL 7093
470 N Racquette River Rd	Massena 1 405801	29,000		
Massena, NY 13662-3252	Lot No. 6	85,000		
	N Racket Subdv			
	A Frame Res 1 Fam W/riv F			
	FRNT 200.00 DPTH			
	ACRES 2.40			
	EAST-0368821 NRTH-1796251			
	DEED BOOK 2013 PG-13274			
	FULL MARKET VALUE	85,000		
			TOTAL TAX ---	440.54**
			DATE #1	09/30/15
			AMT DUE	440.54
*****				
9.001-4-9.111	240 Cr 43		9.001-4-9.111	*****
Love Daniel F	210 1 Family Res		ACCT 1-152- 2	BILL 7094
240 County Route 43	Massena 1 405801	25,200		
Massena, NY 13662-3103	Town Line Road	117,000		
	240 CR 43			
	Residence One Family			
	FRNT 345.00 DPTH			
	ACRES 3.50			
	EAST-0346295 NRTH-1803568			
	DEED BOOK 2008 PG-18008			
	FULL MARKET VALUE	117,000		
			TOTAL TAX ---	1,022.40**
			DATE #1	09/30/15
			AMT DUE	1,022.40
*****				



STATE OF NEW YORK  
 COUNTY - St Lawrence  
 SCHOOL - Massena 1  
 TOWN - Massena  
 SWIS - 405889

2 0 1 5 S C H O O L T A X R O L L  
 T A X A B L E SECTION OF THE ROLL - 1  
 OWNERS NAME SEQUENCE  
 UNIFORM PERCENT OF VALUE IS 100.00

PAGE 2654  
 VALUATION DATE-JUL 01, 2014  
 TAXABLE STATUS DATE-MAR 01, 2015

TAX MAP PARCEL NUMBER	PROPERTY LOCATION & CLASS	ASSESSMENT	EXEMPTION CODE-----	SCHOOL
CURRENT OWNERS NAME	SCHOOL DISTRICT	LAND	TAX DESCRIPTION	TAXABLE VALUE
CURRENT OWNERS ADDRESS	PARCEL SIZE/GRID COORD	TOTAL	SPECIAL DISTRICTS	TAX AMOUNT
*****				
6.003-1-45.1	269 Roosevelt Rd			6.003-1-45.1 *****
Love Virgil	270 Mfg housing - WTRFNT		Massena Central Sch	48,500
Love Linda	Massena 1 405801	39,600		
149 Martin Rd	269 Roosevelt Rd	48,500		
Massena, NY 13662	Res One Family W/acreage			
	ACRES 36.80			
	EAST-0393230 NRTH-1811374			
	DEED BOOK 1108 PG-319			
	FULL MARKET VALUE	48,500		
			TOTAL TAX ---	881.87**
				DATE #1 09/30/15
				AMT DUE 881.87
*****				
9.060-10-4	Liberty Ave			9.060-10-4 *****
Lucas Donald J	311 Res vac land		Massena Central Sch	ACCT 1-588-4.18 BILL 7096
18 Richards St	Massena 1 405801	450		450 8.18
Massena, NY 13662	Pt Lot 24 Outside Village	450		
	Haskell Tr Sub Div 1			
	Vac Lot/triangular Shaped			
	FRNT 26.34 DPTH 115.00			
	EAST-0358867 NRTH-1799509			
	DEED BOOK 2013 PG-16077			
	FULL MARKET VALUE	450		
			TOTAL TAX ---	8.18**
				DATE #1 09/30/15
				AMT DUE 8.18
*****				
5.003-1-42.11	2050 Sh 131			5.003-1-42.11 *****
Lytte Elizabeth (LC)	210 1 Family Res		Basic Star 41854	ACCT 1-132- 3 BILL 7097
Kelley Dylan (LC)	Massena 1 405801	15,200	Massena Central Sch	46,000 30,000
2050 State Highway 131 Apt 2	Revised 8/07	46,000		836.41
Massena, NY 13662-3222	***see notes***			
	100x178x100x177			
	FRNT 100.00 DPTH 177.00			
	EAST-0360776 NRTH-1809538			
	DEED BOOK 2000 PG-7023			
	FULL MARKET VALUE	46,000		
			TOTAL TAX ---	290.92**
				DATE #1 09/30/15
				AMT DUE 290.92
*****				

STATE OF NEW YORK  
 COUNTY - St Lawrence  
 SCHOOL - Massena 1  
 TOWN - Massena  
 SWIS - 405889

2 0 1 5 S C H O O L T A X R O L L  
 T A X A B L E SECTION OF THE ROLL - 1  
 N A M E S E C T I O N - L  
 UNIFORM PERCENT OF VALUE IS 100.00

PAGE 2655  
 VALUATION DATE-JUL 01, 2014  
 TAXABLE STATUS DATE-MAR 01, 2015  
 RPS155/V04/L015  
 CURRENT DATE 8/21/2015

\*\*\* S P E C I A L D I S T R I C T S U M M A R Y \*\*\*

CODE	DISTRICT NAME	TOTAL PARCELS	EXTENSION TYPE	EXTENSION VALUE	AD VALOREM VALUE	EXEMPT AMOUNT	TAXABLE VALUE	TOTAL TAX
------	---------------	---------------	----------------	-----------------	------------------	---------------	---------------	-----------

NO SPECIAL DISTRICTS AT THIS LEVEL

\*\*\* S C H O O L D I S T R I C T S U M M A R Y \*\*\*

CODE	DISTRICT NAME	TOTAL PARCELS	ASSESSED LAND	ASSESSED TOTAL	EXEMPT AMOUNT	TOTAL TAXABLE	TOTAL TAX
					----- STAR AMOUNT	----- STAR TAXABLE	
	Massena 1	125	3750,327	10156,250		10,156,250	
405801					1847,400	8,308,850	151,078.72
	S U B - T O T A L	125	3750,327	10156,250		10,156,250	
	S U B - T O T A L (CONT)				1847,400	8,308,850	151,078.72
	T O T A L	125	3750,327	10156,250		10,156,250	
	T O T A L (CONT)				1847,400	8,308,850	151,078.72

\*\*\* S Y S T E M C O D E S S U M M A R Y \*\*\*

NO SYSTEM EXEMPTIONS AT THIS LEVEL

\*\*\* E X E M P T I O N S U M M A R Y \*\*\*

CODE	DESCRIPTION	TOTAL PARCELS	SCHOOL
41834	Enhanced S	14	872,300
41854	Basic Star	33	975,100
	T O T A L	47	1847,400

STATE OF NEW YORK  
 COUNTY - St Lawrence  
 SCHOOL - Massena 1  
 TOWN - Massena  
 SWIS - 405889

2 0 1 5 S C H O O L T A X R O L L  
 T A X A B L E SECTION OF THE ROLL - 1  
 N A M E S E C T I O N - L  
 UNIFORM PERCENT OF VALUE IS 100.00

PAGE 2656  
 VALUATION DATE-JUL 01, 2014  
 TAXABLE STATUS DATE-MAR 01, 2015  
 RPS155/V04/L015  
 CURRENT DATE 8/21/2015

\*\*\* G R A N D T O T A L S \*\*\*

ROLL SEC	DESCRIPTION	TOTAL PARCELS	ASSESSED LAND	ASSESSED TOTAL	EXEMPT AMOUNT ----- STAR AMOUNT	TOTAL TAXABLE ----- STAR TAXABLE	TAX RATE	TOTAL TAX
	Massena Central Sc		3750,327	10156,250		10,156,250		
	SPEC DIST TAXES				1847,400	8,308,850		151,078.72
1	TAXABLE	125						151,078.72

STATE OF NEW YORK  
 COUNTY - St Lawrence  
 SCHOOL - Massena 1  
 TOWN - Massena  
 SWIS - 405889

2 0 1 5 S C H O O L T A X R O L L  
 T A X A B L E SECTION OF THE ROLL - 1  
 OWNERS NAME SEQUENCE  
 UNIFORM PERCENT OF VALUE IS 100.00

PAGE 2657  
 VALUATION DATE-JUL 01, 2014  
 TAXABLE STATUS DATE-MAR 01, 2015

TAX MAP PARCEL NUMBER	PROPERTY LOCATION & CLASS	ASSESSMENT	EXEMPTION CODE-----	SCHOOL
CURRENT OWNERS NAME	SCHOOL DISTRICT	LAND	TAX DESCRIPTION	TAXABLE VALUE
CURRENT OWNERS ADDRESS	PARCEL SIZE/GRID COORD	TOTAL	SPECIAL DISTRICTS	TAX AMOUNT
*****				
4.081-2-4	1566 Sh 131		4.081-2-4	*****
Macaulay Maria T (ETAL)	411 Apartment		ACCT 1-529- 5.1	BILL 7098
6 Rosebrier Ave	Massena 1 405801	6,700		
Massena, NY 13662	1566 SH 131	65,500	Massena Central Sch	65,500 1,190.98
	Rental Apts. 3 Units			
	FRNT 100.00 DPTH 435.60			
	ACRES 1.00			
	EAST-0349441 NRTH-1809386			
	DEED BOOK 1099 PG-791			
	FULL MARKET VALUE	65,500		
			TOTAL TAX ---	1,190.98**
			DATE #1	09/30/15
			AMT DUE	1,190.98
*****				
10.024-3-12.112	23 Shoreline Dr		10.024-3-12.112	*****
Macaulay Michael P	210 1 Family Res		Basic Star 41854	BILL 7099
23 Shoreline Dr	Massena 1 405801	65,000	Massena Central Sch	30,000
Massena, NY 13662	Created 10/2009 LDC	195,000		3,545.66
	RivercrestSubdivision-Pha			
	0.77A(D)-VI-A			
	FRNT 134.00 DPTH 230.00			
	EAST-0370712 NRTH-1806314			
	DEED BOOK 2009 PG-17974			
	FULL MARKET VALUE	195,000		
			TOTAL TAX ---	3,000.17**
			DATE #1	09/30/15
			AMT DUE	3,000.17
*****				
10.032-3-4.3	7 CR 42A		10.032-3-4.3	*****
Macaulay Thomas E	210 1 Family Res		RPTL466_f 41690	BILL 7100
Macaulay Linda F	Massena 1 405801	26,000	Basic Star 41854	3,000
7 County Route 42A	FRNT 160.00 DPTH 177.00	159,000	Massena Central Sch	30,000
Massena, NY 13662-3523	EAST-0371520 NRTH-1805541			2,836.53
	DEED BOOK 2012 PG-18812			
	FULL MARKET VALUE	159,000		
			TOTAL TAX ---	2,291.04**
			DATE #1	09/30/15
			AMT DUE	2,291.04
*****				
5.004-1-6.112	7 Kinnie Rd		5.004-1-6.112	*****
Macintosh Neil	270 Mfg housing		Basic Star 41854	BILL 7101
Macintosh Colette	Massena 1 405801	16,700	Massena Central Sch	30,000
7 Kinnie Rd	7 Kinnie Road	72,500		1,318.26
Massena, NY 13662	Dbl Wide Mfg. Residence &			
	ACRES 1.90 BANK8888111			
	EAST-0377971 NRTH-1811442			
	DEED BOOK 1999 PG-1348			
	FULL MARKET VALUE	72,500		
			TOTAL TAX ---	772.77**
			DATE #1	09/30/15
			AMT DUE	772.77

\*\*\*\*\*

STATE OF NEW YORK  
 COUNTY - St Lawrence  
 SCHOOL - Massena 1  
 TOWN - Massena  
 SWIS - 405889

2 0 1 5 S C H O O L T A X R O L L  
 T A X A B L E SECTION OF THE ROLL - 1  
 OWNERS NAME SEQUENCE  
 UNIFORM PERCENT OF VALUE IS 100.00

PAGE 2658  
 VALUATION DATE-JUL 01, 2014  
 TAXABLE STATUS DATE-MAR 01, 2015

TAX MAP PARCEL NUMBER	PROPERTY LOCATION & CLASS	ASSESSMENT	EXEMPTION CODE-----	SCHOOL
CURRENT OWNERS NAME	SCHOOL DISTRICT	LAND	TAX DESCRIPTION	TAXABLE VALUE
CURRENT OWNERS ADDRESS	PARCEL SIZE/GRID COORD	TOTAL	SPECIAL DISTRICTS	TAX AMOUNT
***** 10.004-2-29 *****				
10.004-2-29	103 Larue Rd			ACCT 1-432- 2
MaComber Thomas	210 1 Family Res		Basic Star 41854	BILL 7102
MaComber Anjulina K	Massena 1 405801	10,000	Massena Central Sch	30,000
103 Larue Road	103 LaRue Rosd	74,000		1,345.53
Massena, NY 13662	Residence One Family			
	FRNT 100.00 DPTH 200.00			
	BANK8888830			
	EAST-0384118 NRTH-1796642			
	DEED BOOK 2013 PG-20023			
	FULL MARKET VALUE	74,000		
			TOTAL TAX ---	800.04**
				DATE #1 09/30/15
				AMT DUE 800.04
***** 10.004-2-30 *****				
10.004-2-30	Larue Rd			ACCT 1-432- 3
MaComber Thomas	312 Vac w/imprv		Massena Central Sch	BILL 7103
MaComber Anjulina K	Massena 1 405801	6,900		132.74
103 Larue Road	Location Larue Road	7,300		
Massena, NY 13662	Vacant Lot			
	FRNT 100.00 DPTH 200.00			
	BANK8888830			
	EAST-0384140 NRTH-1796547			
	DEED BOOK 2013 PG-20023			
	FULL MARKET VALUE	7,300		
			TOTAL TAX ---	132.74**
				DATE #1 09/30/15
				AMT DUE 132.74
***** 10.004-3-11.1 *****				
10.004-3-11.1	167 Cr 46			ACCT 1-346- 7
Maginn Kevin J	210 1 Family Res - WTRFNT		Basic Star 41854	BILL 7104
Lebargre Craig T	Massena 1 405801	16,500	Massena Central Sch	30,000
167 County Route 46	River Lot	77,000		1,400.08
Massena, NY 13662	Residence 1 Family			
	FRNT 320.00 DPTH			
	ACRES 2.00			
	EAST-0375333 NRTH-1798183			
	DEED BOOK 1061 PG-898			
	FULL MARKET VALUE	77,000		
			TOTAL TAX ---	854.59**
				DATE #1 09/30/15
				AMT DUE 854.59

\*\*\*\*\*

STATE OF NEW YORK  
 COUNTY - St Lawrence  
 SCHOOL - Massena 1  
 TOWN - Massena  
 SWIS - 405889

2 0 1 5 S C H O O L T A X R O L L  
 T A X A B L E SECTION OF THE ROLL - 1  
 OWNERS NAME SEQUENCE  
 UNIFORM PERCENT OF VALUE IS 100.00

PAGE 2659  
 VALUATION DATE-JUL 01, 2014  
 TAXABLE STATUS DATE-MAR 01, 2015

TAX MAP PARCEL NUMBER	PROPERTY LOCATION & CLASS	ASSESSMENT	EXEMPTION CODE-----	SCHOOL
CURRENT OWNERS NAME	SCHOOL DISTRICT	LAND	TAX DESCRIPTION	TAXABLE VALUE
CURRENT OWNERS ADDRESS	PARCEL SIZE/GRID COORD	TOTAL	SPECIAL DISTRICTS	TAX AMOUNT
***** 10.012-3-11 *****				
10.012-3-11	914 N Racquette River Rd			ACCT 1-274- 8 BILL 7105
Mainville Darlene S	210 1 Family Res - WTRFNT		Basic Star 41854	30,000
914 N Racquette River Rd	Massena 1 405801	18,700	Massena Central Sch	86,000
Massena, NY 13662-3247	PLOT REVISED 9/2014	86,000		
	100X320 (D)			
	FRNT 100.00 DPTH 287.00			
	EAST-0378753 NRTH-1800973			
	DEED BOOK 2014 PG-3518			
	FULL MARKET VALUE	86,000		
			TOTAL TAX ---	1,018.24**
			DATE #1	09/30/15
			AMT DUE	1,018.24
***** 11.001-1-42.1 *****				
11.001-1-42.1	396 Sh 37C			ACCT 1-347- 9 BILL 7106
Major (LU) Ivan	270 Mfg housing		Enhanced S 41834	54,000
PO Box 49	Massena 1 405801	20,800	Massena Central Sch	981.88
Roosevelt, NY 13683	396 SH 37 C	54,000		
	Massena Helena Rd			
	Residence One Family			
	ACRES 5.50			
	EAST-0387811 NRTH-1806403			
	DEED BOOK 2010 PG-15073			
	FULL MARKET VALUE	54,000		
			TOTAL TAX ---	0.00**
***** 5.003-1-6.112 *****				
5.003-1-6.112	Donaghue Rd			ACCT 1-528- 3 BILL 7108
Major Anthony	314 Rural vac<10		Massena Central Sch	236.38
Major Diane	Massena 1 405801	13,000		
628 County Route 42	FRNT 293.00 DPTH	13,000		
Massena, NY 13662-3270	ACRES 5.80			
	EAST-0372004 NRTH-1809430			
	DEED BOOK 2014 PG-15250			
PRIOR OWNER ON 3/01/2015	FULL MARKET VALUE	13,000		
Major Anthony			TOTAL TAX ---	236.38**
			DATE #1	09/30/15
			AMT DUE	236.38
***** 5.080-2-13 *****				
5.080-2-13	628 Cr 42			ACCT 1-528- 3 BILL 7108
Major Anthony	210 1 Family Res		Basic Star 41854	30,000
Major Diane M	Massena 1 405801	10,800	Massena Central Sch	2,545.60
628 County Route 42	Residence One Family	140,000		
Massena, NY 13662-3270	FRNT 100.00 DPTH 108.00			
	EAST-0371583 NRTH-1808173			
	DEED BOOK 2014 PG-14906			
PRIOR OWNER ON 3/01/2015	FULL MARKET VALUE	140,000		
Major Anthony			TOTAL TAX ---	2,000.11**
			DATE #1	09/30/15
			AMT DUE	2,000.11
*****				





STATE OF NEW YORK  
 COUNTY - St Lawrence  
 SCHOOL - Massena 1  
 TOWN - Massena  
 SWIS - 405889

2 0 1 5 S C H O O L T A X R O L L  
 T A X A B L E SECTION OF THE ROLL - 1  
 OWNERS NAME SEQUENCE  
 UNIFORM PERCENT OF VALUE IS 100.00

PAGE 2660  
 VALUATION DATE-JUL 01, 2014  
 TAXABLE STATUS DATE-MAR 01, 2015

TAX MAP PARCEL NUMBER	PROPERTY LOCATION & CLASS	ASSESSMENT	EXEMPTION CODE-----	SCHOOL
CURRENT OWNERS NAME	SCHOOL DISTRICT	LAND	TAX DESCRIPTION	TAXABLE VALUE
CURRENT OWNERS ADDRESS	PARCEL SIZE/GRID COORD	TOTAL	SPECIAL DISTRICTS	TAX AMOUNT
***** 6.003-1-15.14 *****				
6.003-1-15.14	387 Roosevelt Rd			BILL 7109
Major Geraldine	270 Mfg housing		Basic Star 41854	28,300
PO Box 761	Massena 1 405801	13,200	Massena Central Sch	28,300
Roosevelttown, NY 13683-0761	387 Roosevelt Road	28,300		514.58
	Manufactured Home			
	FRNT 200.00 DPTH			
	ACRES 1.00			
	EAST-0395390 NRTH-1811662			
	DEED BOOK 2006 PG-20023			
	FULL MARKET VALUE	28,300		
			TOTAL TAX ---	0.00**
***** 6.003-1-16 *****				
6.003-1-16	286 Hall Rd			ACCT 1-158- 5. 2 BILL 7110
Major Timothy	270 Mfg housing		Basic Star 41854	30,000
Major Sharon Curran	Massena 1 405801	8,700	Massena Central Sch	30,000
PO Box 254	206 Hall Cr Road	30,000		545.49
Roosevelttown, NY 13683	Residence 1 Family			
	FRNT 100.00 DPTH 137.00			
	EAST-0394816 NRTH-1810945			
	DEED BOOK 1081 PG-1024			
	FULL MARKET VALUE	30,000		
			TOTAL TAX ---	0.00**
***** 10.004-3-28 *****				
10.004-3-28	325 Cr 46			ACCT 1-227- 3 BILL 7111
Malone Rose L	484 1 use sm bld		Massena Central Sch	10,000
Bickford Kenneth	Massena 1 405801	5,000		181.83
9912 US Highway 11	River Lot	10,000		
Winthrop, NY 13697	FRNT 110.00 DPTH 138.60			
	EAST-0378707 NRTH-1799797			
	DEED BOOK 2014 PG-14256			
	FULL MARKET VALUE	10,000		
			TOTAL TAX ---	181.83**
***** 10.024-3-13 *****				
10.024-3-13	18 Shoreline Dr			BILL 7112
Mann Carrie L	210 1 Family Res		Massena Central Sch	5,200.30
Lavigne Thomas A	Massena 1 405801	43,200		
18 Shoreline Dr	RIVERCREST SUBDIVISION	286,000		
Massena, NY 13662	PHASE 4 LOT # 4			
	RESIDENCE 1 FAMILY			
	FRNT 150.00 DPTH 202.00			
	BANK8888830			
	EAST-0370793 NRTH-1805903			
	DEED BOOK 2008 PG-7685			
	FULL MARKET VALUE	286,000		
			TOTAL TAX ---	5,200.30**
			DATE #1	09/30/15
			AMT DUE	181.83
***** 10.024-3-13 *****				
			DATE #1	09/30/15
			AMT DUE	5,200.30

STATE OF NEW YORK  
 COUNTY - St Lawrence  
 SCHOOL - Massena 1  
 TOWN - Massena  
 SWIS - 405889

2 0 1 5 S C H O O L T A X R O L L  
 T A X A B L E SECTION OF THE ROLL - 1  
 OWNERS NAME SEQUENCE  
 UNIFORM PERCENT OF VALUE IS 100.00

PAGE 2661  
 VALUATION DATE-JUL 01, 2014  
 TAXABLE STATUS DATE-MAR 01, 2015

TAX MAP PARCEL NUMBER	PROPERTY LOCATION & CLASS	ASSESSMENT	EXEMPTION CODE-----	SCHOOL
CURRENT OWNERS NAME	SCHOOL DISTRICT	LAND	TAX DESCRIPTION	TAXABLE VALUE
CURRENT OWNERS ADDRESS	PARCEL SIZE/GRID COORD	TOTAL	SPECIAL DISTRICTS	TAX AMOUNT
***** 10.008-4-7.2 *****				
155 Sh 37C				ACCT 1-276-9.22 BILL 7113
10.008-4-7.2	210 1 Family Res - WTRFNT		Enhanced S 41834	48,000
Marlow Kenneth	Massena 1 405801	19,000	Massena Central Sch	48,000 872.78
PO Box 21	River Lot	48,000		
Massena, NY 13662	Residence One Family			
	FRNT 159.20 DPTH			
	ACRES 0.87			
	EAST-0382504 NRTH-1804662			
	DEED BOOK 1032 PG-00056			
	FULL MARKET VALUE	48,000		
			TOTAL TAX ---	0.00**
***** 17.001-1-11 *****				
755 Hammill Rd				ACCT 1-131- 3 BILL 7114
17.001-1-11	210 1 Family Res		Basic Star 41854	30,000
Martell Roger	Massena 1 405801	10,000	Massena Central Sch	62,000 1,127.34
Martell Marsha	Howard Smith Survey 5/20/	62,000		
755 Hammill Rd	FRNT 100.00 DPTH 175.00			
Massena, NY 13662	BANK8888869			
	EAST-0363983 NRTH-1788496			
	DEED BOOK 1081 PG-1015			
	FULL MARKET VALUE	62,000		
			TOTAL TAX ---	581.85**
			DATE #1	09/30/15
			AMT DUE	581.85
***** 10.077-4-1 *****				
231 Cr 37				ACCT 1-323-7.1 BILL 7115
10.077-4-1	270 Mfg housing		Massena Central Sch	25,000 454.57
Martin Phillip	Massena 1 405801	11,200		
1965 County Route 38	231 Cr 37	25,000		
Norfolk, NY 13667	1985 Mfg. Home ( 14 x 70			
	ACRES 1.40			
	EAST-0362021 NRTH-1792911			
	DEED BOOK 2007 PG-14443			
	FULL MARKET VALUE	25,000		
			TOTAL TAX ---	454.57**
			DATE #1	09/30/15
			AMT DUE	454.57
***** 10.004-1-2.2 *****				
679 N Racquette River Rd				ACCT 1-226-3.12 BILL 7116
10.004-1-2.2	210 1 Family Res		Basic Star 41854	30,000
Martin Timothy	Massena 1 405801	16,700	Massena Central Sch	100,100 1,820.11
Martin Rhonda	Lot A Of Max Hampton Jr M	100,100		
679 N Racquette River Rd	679 N Racquette Riv			
Massena, NY 13662-3250	Residence One Family			
	FRNT 212.00 DPTH 302.00			
	ACRES 1.60			
	EAST-0373653 NRTH-1798467			
	DEED BOOK 1000 PG-00237			
	FULL MARKET VALUE	100,100		
			TOTAL TAX ---	1,274.62**
			DATE #1	09/30/15

AMT DUE 1,274.62

\*\*\*\*\*

STATE OF NEW YORK  
COUNTY - St Lawrence  
SCHOOL - Massena 1  
TOWN - Massena  
SWIS - 405889

2 0 1 5 S C H O O L T A X R O L L  
T A X A B L E SECTION OF THE ROLL - 1  
OWNERS NAME SEQUENCE  
UNIFORM PERCENT OF VALUE IS 100.00

PAGE 2662  
VALUATION DATE-JUL 01, 2014  
TAXABLE STATUS DATE-MAR 01, 2015

TAX MAP PARCEL NUMBER	PROPERTY LOCATION & CLASS	ASSESSMENT	EXEMPTION CODE-----	SCHOOL
CURRENT OWNERS NAME	SCHOOL DISTRICT	LAND	TAX DESCRIPTION	TAXABLE VALUE
CURRENT OWNERS ADDRESS	PARCEL SIZE/GRID COORD	TOTAL	SPECIAL DISTRICTS	TAX AMOUNT
***** 10.045-1-18 *****				
10.045-1-18	8,10 Bucktown Rd Ext			ACCT 1-357- 2
Martin Timothy	210 1 Family Res		Basic Star 41854	BILL 7117
10 10 Bucktown Road Ext	Massena 1 405801	14,000	Massena Central Sch	30,000
Massena, NY 13662-3203	Two Residences	75,000		1,363.72
	Res/partial Const & Trl			
	FRNT 132.00 DPTH 188.00			
	EAST-0362121 NRTH-1800475			
	DEED BOOK 2001 PG-8696			
	FULL MARKET VALUE	75,000		
			TOTAL TAX ---	818.23**
			DATE #1	09/30/15
			AMT DUE	818.23
***** 10.045-1-19 *****				
10.045-1-19	6 Bucktown Rd Ext			ACCT 1-285- 4
Martin Timothy P	210 1 Family Res		Massena Central Sch	BILL 7118
Martin Susan M	Massena 1 405801	9,000		800.05
10 Bucktown Road Ext	Lot 14	44,000		
Massena, NY 13662-3203	St Dennis Tract			
	1 Family Residence			
	FRNT 66.00 DPTH 175.00			
	EAST-0362031 NRTH-1800413			
	DEED BOOK 2007 PG-18034			
	FULL MARKET VALUE	44,000		
			TOTAL TAX ---	800.05**
			DATE #1	09/30/15
			AMT DUE	800.05
***** 10.045-1-21 *****				
10.045-1-21	19 Bucktown Rd			ACCT 1- 76- 1
Martin Timothy P	270 Mfg housing		Massena Central Sch	BILL 7119
10 Bucktown Road Ext	Massena 1 405801	4,800		672.77
Massena, NY 13662-3203	Lot 9	37,000		
	St Dennis Tr			
	Residence 1 Family			
	FRNT 88.00 DPTH 125.00			
	EAST-0361977 NRTH-1800315			
	DEED BOOK 2003 PG-13188			
	FULL MARKET VALUE	37,000		
			TOTAL TAX ---	672.77**
			DATE #1	09/30/15
			AMT DUE	672.77

STATE OF NEW YORK  
 COUNTY - St Lawrence  
 SCHOOL - Massena 1  
 TOWN - Massena  
 SWIS - 405889

2 0 1 5 S C H O O L T A X R O L L  
 T A X A B L E SECTION OF THE ROLL - 1  
 OWNERS NAME SEQUENCE  
 UNIFORM PERCENT OF VALUE IS 100.00

PAGE 2663  
 VALUATION DATE-JUL 01, 2014  
 TAXABLE STATUS DATE-MAR 01, 2015

TAX MAP PARCEL NUMBER	PROPERTY LOCATION & CLASS	ASSESSMENT	EXEMPTION CODE-----	SCHOOL
CURRENT OWNERS NAME	SCHOOL DISTRICT	LAND	TAX DESCRIPTION	TAXABLE VALUE
CURRENT OWNERS ADDRESS	PARCEL SIZE/GRID COORD	TOTAL	SPECIAL DISTRICTS	TAX AMOUNT
***** 10.045-1-23 *****				
10.045-1-23	25 Bucktown Rd			ACCT 1-530- 9
Martin Timothy P	210 1 Family Res		Massena Central Sch	BILL 7120
Martin Susan M	Massena 1 405801	8,800		46,300 841.87
10 Bucktown Road Ext	25 Bucktown Rd	46,300		
Massena, NY 13662-3203	Res 1 Fam & Garage			
	FRNT 66.00 DPTH 165.00			
	EAST-0362072 NRTH-1800202			
	DEED BOOK 2007 PG-21116			
	FULL MARKET VALUE	46,300		
			TOTAL TAX ---	841.87**
			DATE #1	09/30/15
			AMT DUE	841.87
***** 10.045-1-24 *****				
10.045-1-24	27 Bucktown Rd			ACCT 1-441- 5
Martin Timothy P	312 Vac w/imprv		Massena Central Sch	BILL 7121
10 Bucktown Road Ext	Massena 1 405801	8,800		12,600 229.10
Massena, NY 13662-3203	27 Bucktown Rd	12,600		
	Lot W/Garage			
	FRNT 66.00 DPTH 165.00			
	EAST-0362106 NRTH-1800146			
	DEED BOOK 2007 PG-19057			
	FULL MARKET VALUE	12,600		
			TOTAL TAX ---	229.10**
			DATE #1	09/30/15
			AMT DUE	229.10
***** 10.045-1-30 *****				
10.045-1-30	16 Bucktown Rd			ACCT 1- 76- 2
Martin Timothy P	210 1 Family Res		Massena Central Sch	BILL 7122
10 Bucktown Road Ext	Massena 1 405801	9,600		22,000 400.02
Massena, NY 13662-3203	Lot #8 St. Dennis Tract	22,000		
	16 Bucktown RD			
	Residence One Family			
	FRNT 88.00 DPTH 125.00			
	EAST-0361833 NRTH-1800229			
	DEED BOOK 2003 PG-13188			
	FULL MARKET VALUE	22,000		
			TOTAL TAX ---	400.02**
			DATE #1	09/30/15
			AMT DUE	400.02
***** 10.078-1-5 *****				
10.078-1-5	CR 37			BILL 7123
Martinez Ana R	314 Rural vac<10		Massena Central Sch	483.66
691 County Route 59	Massena 1 405801	26,600		
Potsdam, NY 13676	S RAQUETTE RIV RD	26,600		
	CARTER WELLER SUBDV LOT #			
	VAC SUBLOT # 3 W/RIV FRON			
	FRNT 175.00 DPTH			
	ACRES 3.20			
	EAST-0364625 NRTH-1793851			
	DEED BOOK 2003 PG-17739			
	FULL MARKET VALUE	26,600		

TOTAL TAX ---

483.66\*\*

DATE #1 09/30/15

AMT DUE 483.66

\*\*\*\*\*

STATE OF NEW YORK  
 COUNTY - St Lawrence  
 SCHOOL - Massena 1  
 TOWN - Massena  
 SWIS - 405889

2 0 1 5 S C H O O L T A X R O L L  
 T A X A B L E SECTION OF THE ROLL - 1  
 OWNERS NAME SEQUENCE  
 UNIFORM PERCENT OF VALUE IS 100.00

PAGE 2664  
 VALUATION DATE-JUL 01, 2014  
 TAXABLE STATUS DATE-MAR 01, 2015

TAX MAP PARCEL NUMBER	PROPERTY LOCATION & CLASS	ASSESSMENT	EXEMPTION CODE-----	SCHOOL
CURRENT OWNERS NAME	SCHOOL DISTRICT	LAND	TAX DESCRIPTION	TAXABLE VALUE
CURRENT OWNERS ADDRESS	PARCEL SIZE/GRID COORD	TOTAL	SPECIAL DISTRICTS	TAX AMOUNT
*****				
10.003-3-28.1	19A Cr 46 522 Racetrack		Massena Central Sch	30,000
Massena Driving Assn Inc	Massena 1 405801	26,000		
% Marsha Sienkiewicz	19 A Cr 46	30,000		
189 County Route 46	Formeer Horse Rase Track			
Massena, NY 13662	ACRES 28.30			
	EAST-0371588 NRTH-1797212			
	DEED BOOK 572 PG-00505			
	FULL MARKET VALUE	30,000		
			TOTAL TAX ---	545.49**
			DATE #1	09/30/15
			AMT DUE	545.49
*****				
10.012-1-10	1057 N Racquette River Rd 322 Rural vac>10 - WTRFNT		Massena Central Sch	26,000
Massena Land Corporation	Massena 1 405801	26,000		
1970 St. Regis Blvd	ACRES 16.00	26,000		
Massena, NY 13662	EAST-0380165 NRTH-1803749			
	DEED BOOK 2004 PG-7867			
	FULL MARKET VALUE	26,000		
			TOTAL TAX ---	472.75**
			DATE #1	09/30/15
			AMT DUE	472.75
*****				
16.002-3-30.1	Off Sh 420 322 Rural vac>10		Massena Central Sch	41,200
Massena Metal Inc	Massena 1 405801	41,200		
PO Box 5280	Vac Areage/so Of Junkyard	41,200		
Massena, NY 13662-5280	ACRES 164.70			
	EAST-0359205 NRTH-1789040			
	DEED BOOK 1113 PG-433			
	FULL MARKET VALUE	41,200		
			TOTAL TAX ---	749.13**
			DATE #1	09/30/15
			AMT DUE	749.13
*****				
16.036-1-15	Sh 420 311 Res vac land		Massena Central Sch	12,200
Massena Metal Inc	Massena 1 405801	12,200		
PO Box 5280	Plot revised 5/2012 LDC	12,200		
Massena, NY 13662-5280	***See Notes**D/I/F***			
	0.75A & Remainder of 5.22			
	ACRES 3.30			
	EAST-0358080 NRTH-1788810			
	DEED BOOK 1113 PG-433			
	FULL MARKET VALUE	12,200		
			TOTAL TAX ---	221.83**
			DATE #1	09/30/15
			AMT DUE	221.83
*****				

STATE OF NEW YORK  
 COUNTY - St Lawrence  
 SCHOOL - Massena 1  
 TOWN - Massena  
 SWIS - 405889

2 0 1 5 S C H O O L T A X R O L L  
 T A X A B L E SECTION OF THE ROLL - 1  
 OWNERS NAME SEQUENCE  
 UNIFORM PERCENT OF VALUE IS 100.00

PAGE 2665  
 VALUATION DATE-JUL 01, 2014  
 TAXABLE STATUS DATE-MAR 01, 2015

TAX MAP PARCEL NUMBER	PROPERTY LOCATION & CLASS	ASSESSMENT	EXEMPTION CODE-----	SCHOOL
CURRENT OWNERS NAME	SCHOOL DISTRICT	LAND	TAX DESCRIPTION	TAXABLE VALUE
CURRENT OWNERS ADDRESS	PARCEL SIZE/GRID COORD	TOTAL	SPECIAL DISTRICTS	TAX AMOUNT
***** 17.001-1-19 *****				
17.001-1-19	Off Hammill Rd 321 Abandoned ag		Massena Central Sch	30,200
Massena Metal Inc	Massena 1 405801	30,200		
PO Box 5280	Vac Acreage	30,200		
Massena, NY 13662-5280	ACRES 100.70 EAST-0360810 NRTH-1790798 DEED BOOK 1113 PG-433 FULL MARKET VALUE	30,200		
TOTAL TAX ---				549.12**
				DATE #1 09/30/15
				AMT DUE 549.12
***** 10.031-2-7.1 *****				
10.031-2-7.1	Smith Rd 330 Vacant comm		Massena Central Sch	418,700
Massena Towne Centre	Massena 1 405801	418,700		
Assoc	Towne Centre Subdv	418,700		
1535 Chestnut St Ste 2	Outparcel E			
Philadelphia, PA 19102	Vacant Commercial Acreage ACRES 10.00 EAST-0368144 NRTH-1805472 DEED BOOK 1060 PG-417 FULL MARKET VALUE	418,700		
TOTAL TAX ---				7,613.17**
				DATE #1 09/30/15
				AMT DUE 7,613.17
***** 10.031-2-7.3 *****				
10.031-2-7.3	Smith Rd 330 Vacant comm		Massena Central Sch	140,000
Massena Towne Centre Asso	Massena 1 405801	140,000		
1535 Chestnut St Ste 200	Towne Centre Subdiv	140,000		
Philadelphia, PA 19102	Outparcel B .80A Vacant .80 A Outparcel B FRNT 193.00 DPTH 149.00 ACRES 0.80 EAST-0368052 NRTH-1805170 FULL MARKET VALUE	140,000		
TOTAL TAX ---				2,545.60**
				DATE #1 09/30/15
				AMT DUE 2,545.60
***** 10.031-2-7.4 *****				
10.031-2-7.4	Smith Rd 330 Vacant comm		Massena Central Sch	140,000
Massena Towne Centre Asso	Massena 1 405801	140,000		
1535 Chestnut St Ste 200	Towne Centre Subdivision	140,000		
Philadelphia, PA 19102	Outparcel C Vac .80 Acre aka Outparce FRNT 144.00 DPTH 172.00 ACRES 0.80 EAST-0368244 NRTH-1805221 FULL MARKET VALUE	140,000		
TOTAL TAX ---				2,545.60**



DATE #1 09/30/15  
AMT DUE 2,545.60

\*\*\*\*\*

STATE OF NEW YORK  
 COUNTY - St Lawrence  
 SCHOOL - Massena 1  
 TOWN - Massena  
 SWIS - 405889

2 0 1 5 S C H O O L T A X R O L L  
 T A X A B L E SECTION OF THE ROLL - 1  
 OWNERS NAME SEQUENCE  
 UNIFORM PERCENT OF VALUE IS 100.00

PAGE 2666  
 VALUATION DATE-JUL 01, 2014  
 TAXABLE STATUS DATE-MAR 01, 2015

TAX MAP PARCEL NUMBER	PROPERTY LOCATION & CLASS	ASSESSMENT	EXEMPTION CODE-----	SCHOOL
CURRENT OWNERS NAME	SCHOOL DISTRICT	LAND	TAX DESCRIPTION	TAXABLE VALUE
CURRENT OWNERS ADDRESS	PARCEL SIZE/GRID COORD	TOTAL	SPECIAL DISTRICTS	TAX AMOUNT
*****				
10.031-2-7.5	Smith Rd 330 Vacant comm		Massena Central Sch	175,000
Massena Towne Centre Asso	Massena 1 405801	175,000		
1535 Chestnut St Ste 200	Towne Centre Subdivision	175,000		
Philadelphia, PA 19102	Outparcel D Vacant 1.2 Acres aka Parc ACRES 1.20 EAST-0368444 NRTH-1805347 FULL MARKET VALUE	175,000		
TOTAL TAX ---				3,182.00**
				DATE #1 09/30/15
				AMT DUE 3,182.00
*****				
16.002-3-59	2134 Sh 420 449 Other Storag		Massena Central Sch	28,000
Massena Transport, LLC (LC)	Massena 1 405801	10,700		
2134 State Highway 420	plot revised 5/20/12 LDC	28,000		
Massena, NY 13662	5000 sq ft warehse storag 181x357x354x333 (D) FRNT 181.00 DPTH 310.00 ACRES 1.39 EAST-0357920 NRTH-1786819 DEED BOOK 2001 PG-17226 FULL MARKET VALUE	28,000		
TOTAL TAX ---				509.12**
				DATE #1 09/30/15
				AMT DUE 509.12
*****				
5.080-1-4	65 Donaghue Rd 210 1 Family Res		Basic Star 41854	104,000
Massic Jonathan M	Massena 1 405801	10,000	Massena Central Sch	104,000
Green Megan	Residence-One Family	104,000		
65 Donaghue Rd	FRNT 100.00 DPTH 175.00			
Massena, NY 13662	ACRES 0.46 BANK8888111 EAST-0371043 NRTH-1809789 DEED BOOK 2011 PG-1044 FULL MARKET VALUE	104,000		
TOTAL TAX ---				1,345.53**
				DATE #1 09/30/15
				AMT DUE 1,345.53
*****				

STATE OF NEW YORK  
 COUNTY - St Lawrence  
 SCHOOL - Massena 1  
 TOWN - Massena  
 SWIS - 405889

2 0 1 5 S C H O O L T A X R O L L  
 T A X A B L E SECTION OF THE ROLL - 1  
 OWNERS NAME SEQUENCE  
 UNIFORM PERCENT OF VALUE IS 100.00

PAGE 2667  
 VALUATION DATE-JUL 01, 2014  
 TAXABLE STATUS DATE-MAR 01, 2015

TAX MAP PARCEL NUMBER	PROPERTY LOCATION & CLASS	ASSESSMENT	EXEMPTION CODE-----	SCHOOL
CURRENT OWNERS NAME	SCHOOL DISTRICT	LAND	TAX DESCRIPTION	TAXABLE VALUE
CURRENT OWNERS ADDRESS	PARCEL SIZE/GRID COORD	TOTAL	SPECIAL DISTRICTS	TAX AMOUNT
***** 17.001-1-15 *****				
17.001-1-15	Quenell Rd			ACCT 1- 92- 4
Matthews Dale J	105 Vac farmland		Massena Central Sch	48,100
Matthews Allison A	Massena 1 405801	48,100		
183 Upper Ridge Rd	Agric Land	48,100		
Brasher Falls, NY 13613	FRNT 2543.00 DPTH			
	ACRES 159.50			
	EAST-0362116 NRTH-1787582			
	DEED BOOK 2014 PG-2579			
	FULL MARKET VALUE	48,100		
			TOTAL TAX ---	874.60**
			DATE #1	09/30/15
			AMT DUE	874.60
***** 17.001-1-20.11 *****				
17.001-1-20.11	Hammill Rd			ACCT 1-230- 9
Matthews Dale J	321 Abandoned ag		Massena Central Sch	19,800
Matthews Allison A	Massena 1 405801	19,800		
183 Upper Ridge Rd	Southern Part	19,800		
Brasher Falls, NY 13613	Of O'neill Farm			
	Vacant Land			
	ACRES 48.50			
	EAST-0383208 NRTH-1789104			
	DEED BOOK 2014 PG-6402			
	FULL MARKET VALUE	19,800		
			TOTAL TAX ---	360.02**
			DATE #1	09/30/15
			AMT DUE	360.02
***** 5.080-2-4 *****				
5.080-2-4	607 Cr 42			ACCT 1-230- 9
Matthews Ruthann M	210 1 Family Res		Basic Star 41854	30,000
607 County Route 42	Massena 1 405801	7,200	Massena Central Sch	65,000
Massena, NY 13662	1 Family Residence	65,000		
	FRNT 50.00 DPTH 185.00			
	BANK8888220			
	EAST-0371006 NRTH-1808093			
	DEED BOOK 2007 PG-17578			
	FULL MARKET VALUE	65,000		
			TOTAL TAX ---	636.40**
			DATE #1	09/30/15
			AMT DUE	636.40
*****				

STATE OF NEW YORK  
 COUNTY - St Lawrence  
 SCHOOL - Massena 1  
 TOWN - Massena  
 SWIS - 405889

2 0 1 5 S C H O O L T A X R O L L  
 T A X A B L E SECTION OF THE ROLL - 1  
 OWNERS NAME SEQUENCE  
 UNIFORM PERCENT OF VALUE IS 100.00

PAGE 2668  
 VALUATION DATE-JUL 01, 2014  
 TAXABLE STATUS DATE-MAR 01, 2015

TAX MAP PARCEL NUMBER	PROPERTY LOCATION & CLASS	ASSESSMENT	EXEMPTION CODE-----	SCHOOL
CURRENT OWNERS NAME	SCHOOL DISTRICT	LAND	TAX DESCRIPTION	TAXABLE VALUE
CURRENT OWNERS ADDRESS	PARCEL SIZE/GRID COORD	TOTAL	SPECIAL DISTRICTS	TAX AMOUNT
***** 9.001-6-2 *****				
98 Cr 43	210 1 Family Res		Basic Star 41854	7138
9.001-6-2	Massena 1 405801	24,900	Massena Central Sch	161,000
Matthie Troy D	Plot Revised 1/2014	161,000		
Matthie Jacqueline	98 Cr 43			
98 County Route 43	200x600			
Massena, NY 13662	FRNT 200.00 DPTH			
	ACRES 2.80 BANK8888830			
	EAST-0348464 NRTH-1800591			
	DEED BOOK 2005 PG-13847			
	FULL MARKET VALUE	161,000		
			TOTAL TAX ---	2,381.95**
			DATE #1	09/30/15
			AMT DUE	2,381.95
***** 10.008-1-5.11 *****				
64 Sh 37C	210 1 Family Res		Enhanced S 41834	7139
10.008-1-5.11	Massena 1 405801	21,000	Massena Central Sch	103,000
Mattice Mary	One family Res on 2 Lots	103,000		
64 State Highway 37C	FRNT 123.00 DPTH 508.00			
Massena, NY 13662	EAST-0380408 NRTH-1804780			
	DEED BOOK 917 PG-01062			
	FULL MARKET VALUE	103,000		
			TOTAL TAX ---	767.84**
			DATE #1	09/30/15
			AMT DUE	767.84
***** 5.083-2-8 *****				
175 B S Grasse River Rd	210 1 Family Res - WTRFNT		Basic Star 41854	7140
5.083-2-8	Massena 1 405801	38,200	Massena Central Sch	93,000
Mattison Clifford J. E	YEAR ROUND RIV FR RES	93,000		
Mattison Corinne P	OFF S GRASSE RIV RD/ PVT			
175B S Grasse River Rd	ONE FAM RES W/ RIVER USE			
Massena, NY 13662	ACRES 0.75			
	EAST-0379933 NRTH-1809457			
	DEED BOOK 1083 PG-887			
	FULL MARKET VALUE	93,000		
			TOTAL TAX ---	1,145.52**
			DATE #1	09/30/15
			AMT DUE	1,145.52

\*\*\*\*\*

STATE OF NEW YORK  
 COUNTY - St Lawrence  
 SCHOOL - Massena 1  
 TOWN - Massena  
 SWIS - 405889

2 0 1 5 S C H O O L T A X R O L L  
 T A X A B L E SECTION OF THE ROLL - 1  
 OWNERS NAME SEQUENCE  
 UNIFORM PERCENT OF VALUE IS 100.00

PAGE 2669  
 VALUATION DATE-JUL 01, 2014  
 TAXABLE STATUS DATE-MAR 01, 2015

TAX MAP PARCEL NUMBER	PROPERTY LOCATION & CLASS	ASSESSMENT	EXEMPTION CODE-----	SCHOOL
CURRENT OWNERS NAME	SCHOOL DISTRICT	LAND	TAX DESCRIPTION	TAXABLE VALUE
CURRENT OWNERS ADDRESS	PARCEL SIZE/GRID COORD	TOTAL	SPECIAL DISTRICTS	TAX AMOUNT
***** 5.004-1-2.1 *****				
5.004-1-2.1	863 Cr 42			ACCT 1-451- 6
Maxwell Eleanor (Trust)	240 Rural res		Massena Central Sch	75,800
45 W Orvis St Apt 5	Massena 1 405801	47,200		
Massena, NY 13662	863 CR 42	75,800		
	Residence One Family			
	ACRES 100.10			
	EAST-0376201 NRTH-1813356			
	DEED BOOK 2001 PG-18466			
	FULL MARKET VALUE	75,800		
TOTAL TAX ---				1,378.26**
			DATE #1	09/30/15
			AMT DUE	1,378.26
***** 5.004-1-2.2 *****				
5.004-1-2.2	820 Cr 42			ACCT 1-187- 4.63
Maxwell Scott M	240 Rural res		Basic Star 41854	30,000
Maxwell Lynn N	Massena 1 405801	35,600	Massena Central Sch	146,300
820 County Route 42	820 Cr 42	146,300		
Massena, NY 13662	Res 1 Fam W/ Acreage			
	ACRES 53.60			
	EAST-0376171 NRTH-1809579			
	DEED BOOK 1105 PG-139			
	FULL MARKET VALUE	146,300		
TOTAL TAX ---				2,114.66**
			DATE #1	09/30/15
			AMT DUE	2,114.66
***** 5.004-2-6 *****				
5.004-2-6	Fregoe Rd			ACCT 1-187- 4.63
Mayville (LU) Lloyd A	312 Vac w/imprv - WTRFNT		Massena Central Sch	55,100
Mayville (LU) Dolly J	Massena 1 405801	50,400		
Thomas & Lieann Wade	123ft L# 4 + 177 Ft	55,100		
16546 Lance Trail Ct	ACRES 5.50			
Hamilton, VA 20158-9483	EAST-0383134 NRTH-1814922			
	DEED BOOK 2009 PG-3992			
	FULL MARKET VALUE	55,100		
TOTAL TAX ---				1,001.88**
			DATE #1	09/30/15
			AMT DUE	1,001.88
***** 10.001-1-3 *****				
10.001-1-3	148 Dennison Rd			ACCT 1-476- 9
Mcclure Scott	210 1 Family Res		Basic Star 41854	30,000
Mcclure Lori	Massena 1 405801	16,100	Massena Central Sch	87,000
148 Dennison Rd	148 Dennison Rd	87,000		
Massena, NY 13662	One Family Residence			
	FRNT 100.00 DPTH 400.00			
	ACRES 0.92			
	EAST-0361770 NRTH-1807837			
	DEED BOOK 1062 PG-1085			
	FULL MARKET VALUE	87,000		
TOTAL TAX ---				1,036.42**
			DATE #1	09/30/15
			AMT DUE	1,036.42

\*\*\*\*\*

STATE OF NEW YORK  
 COUNTY - St Lawrence  
 SCHOOL - Massena 1  
 TOWN - Massena  
 SWIS - 405889

2 0 1 5 S C H O O L T A X R O L L  
 T A X A B L E SECTION OF THE ROLL - 1  
 OWNERS NAME SEQUENCE  
 UNIFORM PERCENT OF VALUE IS 100.00

PAGE 2670  
 VALUATION DATE-JUL 01, 2014  
 TAXABLE STATUS DATE-MAR 01, 2015

TAX MAP PARCEL NUMBER	PROPERTY LOCATION & CLASS	ASSESSMENT	EXEMPTION CODE-----	SCHOOL
CURRENT OWNERS NAME	SCHOOL DISTRICT	LAND	TAX DESCRIPTION	TAXABLE VALUE
CURRENT OWNERS ADDRESS	PARCEL SIZE/GRID COORD	TOTAL	SPECIAL DISTRICTS	TAX AMOUNT
*****				
6.003-1-11	295 Roosevelt Rd 210 1 Family Res		Massena Central Sch	15,000
McCormick Michael J	Massena 1 405801	9,200		
295 Roosevelt Rd	295 Roosevelt Rd	15,000		
Massena, NY 13662	Residence One Family FRNT 85.00 DPTH 272.00 EAST-0393440 NRTH-1810781 DEED BOOK 2006 PG-19897 FULL MARKET VALUE	15,000		
TOTAL TAX ---				272.74**
				DATE #1 09/30/15
				AMT DUE 272.74
*****				
10.003-3-42.121	464 Cr 37 210 1 Family Res		Basic Star 41854 Massena Central Sch	74,000
Mcdermott James J II	Massena 1 405801	20,800		
464 County Route 37	464 CR 37	74,000		
Massena, NY 13662	Residence 1 Family FRNT 360.00 DPTH ACRES 5.60 EAST-0367829 NRTH-1793875 DEED BOOK 1012 PG-00652 FULL MARKET VALUE	74,000		
TOTAL TAX ---				800.04**
				DATE #1 09/30/15
				AMT DUE 800.04
*****				
10.077-2-10	939 Hammill Rd 210 1 Family Res		Basic Star 41854 Massena Central Sch	54,000
McDermott Joshua	Massena 1 405801	14,900		
939 Hammill Rd	Plot Revised 11/2011 JIM	54,000		
Massena, NY 13662	David Peterson Survey 75x457x159x482 FRNT 75.00 DPTH ACRES 1.20 EAST-0361326 NRTH-1792331 DEED BOOK 2006 PG-21228 FULL MARKET VALUE	54,000		
TOTAL TAX ---				436.39**
				DATE #1 09/30/15
				AMT DUE 436.39
*****				

STATE OF NEW YORK  
COUNTY - St Lawrence  
SCHOOL - Massena 1  
TOWN - Massena  
SWIS - 405889

2 0 1 5 S C H O O L T A X R O L L  
T A X A B L E SECTION OF THE ROLL - 1  
OWNERS NAME SEQUENCE  
UNIFORM PERCENT OF VALUE IS 100.00

PAGE 2671  
VALUATION DATE-JUL 01, 2014  
TAXABLE STATUS DATE-MAR 01, 2015

TAX MAP PARCEL NUMBER	PROPERTY LOCATION & CLASS	ASSESSMENT	EXEMPTION CODE-----	SCHOOL
CURRENT OWNERS NAME	SCHOOL DISTRICT	LAND	TAX DESCRIPTION	TAXABLE VALUE
CURRENT OWNERS ADDRESS	PARCEL SIZE/GRID COORD	TOTAL	SPECIAL DISTRICTS	TAX AMOUNT
*****				
10.008-3-4.1	1154 N Racquette River Rd			10.008-3-4.1
Mcdonald Carr Serena	210 1 Family Res - WTRFNT		Enhanced S 41834	ACCT 1-234- 8
1154 N Racquette River Rd	Massena 1 405801	25,000	Massena Central Sch	91,000
Massena, NY 13662-3241	1154 N Racquette Riv	91,000		
	200 Ft River Fr Lot			
	Res/2 Garages/river Front			
	FRNT 200.00 DPTH 248.00			
	EAST-0382742 NRTH-1805497			
	FULL MARKET VALUE	91,000		
			TOTAL TAX ---	549.64**
			DATE #1	09/30/15
			AMT DUE	549.64
*****				
10.024-3-8	6 Meadow View Ln			10.024-3-8
MCELWAIN (LU) MARY C	210 1 Family Res		Enhanced S 41834	ACCT 1-123-1.11
6 Meadow View Ln	Massena 1 405801	26,100	Massena Central Sch	166,000
Massena, NY 13662	RIVERCREST SUB PHASE 1	166,000		
	6 MEADOW VIEW LANE			
	RESIDENCE ONE FAMILY			
	FRNT 56.00 DPTH 166.00			
	ACRES 0.48			
	EAST-0371020 NRTH-1806000			
	DEED BOOK 2005 PG-14205			
	FULL MARKET VALUE	166,000		
			TOTAL TAX ---	1,913.36**
			DATE #1	09/30/15
			AMT DUE	1,913.36
*****				
10.078-2-3	Off Cr 37			10.078-2-3
McGay Jeremy	314 Rural vac<10		Massena Central Sch	ACCT 1-330- 8
McGay Sara	Massena 1 405801	2,000		2,000
384 Nation Rd	Location Off CR 37	2,000		
Norfolk, NY 13667	Vacant Lot			
	FRNT 80.00 DPTH 164.00			
	EAST-0365292 NRTH-1793820			
	DEED BOOK 2014 PG-14944			
	FULL MARKET VALUE	2,000		
			TOTAL TAX ---	36.37**
			DATE #1	09/30/15
			AMT DUE	36.37
*****				



STATE OF NEW YORK  
 COUNTY - St Lawrence  
 SCHOOL - Massena 1  
 TOWN - Massena  
 SWIS - 405889

2 0 1 5 S C H O O L T A X R O L L  
 T A X A B L E SECTION OF THE ROLL - 1  
 OWNERS NAME SEQUENCE  
 UNIFORM PERCENT OF VALUE IS 100.00

PAGE 2672  
 VALUATION DATE-JUL 01, 2014  
 TAXABLE STATUS DATE-MAR 01, 2015

TAX MAP PARCEL NUMBER	PROPERTY LOCATION & CLASS	ASSESSMENT	EXEMPTION CODE-----	SCHOOL
CURRENT OWNERS NAME	SCHOOL DISTRICT	LAND	TAX DESCRIPTION	TAXABLE VALUE
CURRENT OWNERS ADDRESS	PARCEL SIZE/GRID COORD	TOTAL	SPECIAL DISTRICTS	TAX AMOUNT
***** 10.053-6-9 *****				
10.053-6-9	32 Bucktown Rd			ACCT 1-503- 6
Mcgee Charles O	210 1 Family Res		Basic Star 41854	BILL 7151
32 Bucktown Rd	Massena 1 405801	9,500	Massena Central Sch	30,000
Massena, NY 13662	32 Bucktown Road	48,300		878.23
	1 Family Residence			
	FRNT 66.00 DPTH 280.00			
	EAST-0362000 NRTH-1799836			
	DEED BOOK 1999 PG-24999			
	FULL MARKET VALUE	48,300		
			TOTAL TAX ---	332.74**
			DATE #1	09/30/15
			AMT DUE	332.74
***** 10.045-1-22 *****				
	21 Bucktown Rd			ACCT 1-338- 1
10.045-1-22	210 1 Family Res		Basic Star 41854	BILL 7152
Mcgee Gerald	Massena 1 405801	8,800	Massena Central Sch	30,000
Mcgee Cheryl	Bucktown Rd	46,000		836.41
21 Bucktown Rd	Res 1 Family W/ Garage			
Massena, NY 13662	FRNT 66.00 DPTH 165.00			
	EAST-0362033 NRTH-1800257			
	DEED BOOK 1999 PG-12716			
	FULL MARKET VALUE	46,000		
			TOTAL TAX ---	290.92**
			DATE #1	09/30/15
			AMT DUE	290.92
***** 10.045-1-37 *****				
	Bucktown Rd			ACCT 1-503- 4
10.045-1-37	314 Rural vac<10		Massena Central Sch	BILL 7153
McGee Patrick J	Massena 1 405801	6,700		121.83
McGee Brittany R	Bucktown Road	6,700		
19 Bucktown Rd	Vacant Lot			
Massena, NY 13662	FRNT 66.00 DPTH 280.00			
	EAST-0361963 NRTH-1799893			
	DEED BOOK 2014 PG-11341			
	FULL MARKET VALUE	6,700		
			TOTAL TAX ---	121.83**
			DATE #1	09/30/15
			AMT DUE	121.83
***** 5.082-1-13 *****				
	95 S Grasse River Rd			ACCT 1-461- 7
5.082-1-13	210 1 Family Res		Massena Central Sch	BILL 7154
McGrath Carolyn F	Massena 1 405801	13,200		1,090.97
31 Urban Dr	Lots 1 & 2	60,000		
Massena, NY 13662	Haverstock Subdv.			
	Residence One Family			
	FRNT 123.00 DPTH 210.00			
	EAST-0375310 NRTH-1805890			
	DEED BOOK 2014 PG-12038			
	FULL MARKET VALUE	60,000		
			TOTAL TAX ---	1,090.97**
			DATE #1	09/30/15

AMT DUE 1,090.97

\*\*\*\*\*

STATE OF NEW YORK  
COUNTY - St Lawrence  
SCHOOL - Massena 1  
TOWN - Massena  
SWIS - 405889

2 0 1 5 S C H O O L T A X R O L L  
T A X A B L E SECTION OF THE ROLL - 1  
OWNERS NAME SEQUENCE  
UNIFORM PERCENT OF VALUE IS 100.00

PAGE 2673  
VALUATION DATE-JUL 01, 2014  
TAXABLE STATUS DATE-MAR 01, 2015

TAX MAP PARCEL NUMBER	PROPERTY LOCATION & CLASS	ASSESSMENT	EXEMPTION CODE-----	SCHOOL
CURRENT OWNERS NAME	SCHOOL DISTRICT	LAND	TAX DESCRIPTION	TAXABLE VALUE
CURRENT OWNERS ADDRESS	PARCEL SIZE/GRID COORD	TOTAL	SPECIAL DISTRICTS	TAX AMOUNT
***** 10.045-2-4 *****				
10.045-2-4	52 Highland Rd			ACCT 1-452- 4 BILL 7155
Mcgregor Ida	210 1 Family Res		Enhanced S 41834	59,000
52 Highland Rd	Massena 1 405801	8,500	Massena Central Sch	59,000
Massena, NY 13662	52 Highland Rd	59,000		1,072.79
	Residence 1 Family			
	FRNT 66.00 DPTH 154.00			
	EAST-0362469 NRTH-1801193			
	DEED BOOK 00976 PG-00240			
	FULL MARKET VALUE	59,000		
			TOTAL TAX ---	0.00**
***** 10.045-1-8 *****				
10.045-1-8	28 Highland Rd			ACCT 1-278- 5 BILL 7156
McGregor Robert J II	210 1 Family Res		Massena Central Sch	30,000
McGregor Robyn L	Massena 1 405801	9,500		545.49
52 Highland Rd	Highland Road	30,000		
Massena, NY 13662	Res 1 Family W/15% Vet Ex			
	FRNT 66.00 DPTH 283.00			
	BANK8888830			
	EAST-0362032 NRTH-1800810			
	DEED BOOK 2013 PG-1600			
	FULL MARKET VALUE	30,000		
			TOTAL TAX ---	545.49**
			DATE #1	09/30/15
			AMT DUE	545.49
***** 10.004-7-1.2 *****				
10.004-7-1.2	842 N Racquette River Rd			BILL 7157
McGregor Ronald L	210 1 Family Res - WTRFNT		Basic Star 41854	30,000
McGregor Janet	Massena 1 405801	32,000	Massena Central Sch	127,000
842 N Racquette River Rd	created 09/05	127,000		2,309.23
Massena, NY 13662-3248	1.75A(D) Drake Survey			
	125x444x254'WFx415			
	FRNT 125.00 DPTH 430.00			
	ACRES 1.70			
	EAST-0377578 NRTH-1799459			
	DEED BOOK 2005 PG-15031			
	FULL MARKET VALUE	127,000		
			TOTAL TAX ---	1,763.74**
			DATE #1	09/30/15
			AMT DUE	1,763.74
*****				

STATE OF NEW YORK  
 COUNTY - St Lawrence  
 SCHOOL - Massena 1  
 TOWN - Massena  
 SWIS - 405889

2 0 1 5 S C H O O L T A X R O L L  
 T A X A B L E SECTION OF THE ROLL - 1  
 OWNERS NAME SEQUENCE  
 UNIFORM PERCENT OF VALUE IS 100.00

PAGE 2674  
 VALUATION DATE-JUL 01, 2014  
 TAXABLE STATUS DATE-MAR 01, 2015

TAX MAP PARCEL NUMBER	PROPERTY LOCATION & CLASS	ASSESSMENT	EXEMPTION CODE-----	SCHOOL
CURRENT OWNERS NAME	SCHOOL DISTRICT	LAND	TAX DESCRIPTION	TAXABLE VALUE
CURRENT OWNERS ADDRESS	PARCEL SIZE/GRID COORD	TOTAL	SPECIAL DISTRICTS	TAX AMOUNT
*****				
4.080-1-4	83 Old River Rd			4.080-1-4 *****
McLaughlin Peter	210 1 Family Res		Basic Star 41854	ACCT 1- 45- 2 BILL 7158
83 Old River Rd	Massena 1 405801	21,300	Massena Central Sch	126,000 2,291.04
Massena, NY 13662	Plot Revised 4/2013 LDC	126,000		
	83 Old River Road			
	Residence One Family			
	FRNT 100.00 DPTH 203.00			
	ACRES 0.49			
	EAST-0347790 NRTH-1808535			
	DEED BOOK 2013 PG-12125			
	FULL MARKET VALUE	126,000		
			TOTAL TAX ---	1,745.55**
				DATE #1 09/30/15
				AMT DUE 1,745.55
*****				
4.080-1-6.24	Old River Rd			4.080-1-6.24 *****
McLaughlin Peter	314 Rural vac<10 - WTRFNT		Massena Central Sch	BILL 7159
McLaughlin Nancy	Massena 1 405801	10,732		195.14
83 Old River Rd	Created 8/2013 S/I/F	10,732		
Massena, NY 13662	Strack survey 6/2013 (Lo			
	0.44A(D) 100x201x47WFx53W			
	FRNT 100.00 DPTH 192.00			
	EAST-0347561 NRTH-1808613			
	DEED BOOK 2013 PG-12125			
	FULL MARKET VALUE	10,732		
			TOTAL TAX ---	195.14**
				DATE #1 09/30/15
				AMT DUE 195.14
*****				
10.004-3-44.17	Carey Rd			10.004-3-44.17 *****
McQuinn Reid	314 Rural vac<10		Massena Central Sch	BILL 7160
1127 Sunset Dr	Massena 1 405801	7,500		136.37
Willsboro, NY 12996	Lot # 7	7,500		
	Raffiani Sub			
	Vacant Lot			
	ACRES 6.85			
	EAST-0378458 NRTH-1795320			
	DEED BOOK 2005 PG-12430			
	FULL MARKET VALUE	7,500		
			TOTAL TAX ---	136.37**
				DATE #1 09/30/15
				AMT DUE 136.37
*****				

STATE OF NEW YORK  
 COUNTY - St Lawrence  
 SCHOOL - Massena 1  
 TOWN - Massena  
 SWIS - 405889

2 0 1 5 S C H O O L T A X R O L L  
 T A X A B L E SECTION OF THE ROLL - 1  
 OWNERS NAME SEQUENCE  
 UNIFORM PERCENT OF VALUE IS 100.00

PAGE 2675  
 VALUATION DATE-JUL 01, 2014  
 TAXABLE STATUS DATE-MAR 01, 2015

TAX MAP PARCEL NUMBER	PROPERTY LOCATION & CLASS	ASSESSMENT	EXEMPTION CODE-----	SCHOOL
CURRENT OWNERS NAME	SCHOOL DISTRICT	LAND	TAX DESCRIPTION	TAXABLE VALUE
CURRENT OWNERS ADDRESS	PARCEL SIZE/GRID COORD	TOTAL	SPECIAL DISTRICTS	TAX AMOUNT
***** 10.004-3-55 *****				
10.004-3-55	CR 37 314 Rural vac<10		Massena Central Sch	6,100
Mercurius Judith	Massena 1 405801	6,100		
2736 SW 129th Ave	Riverview Sub.	6,100		
Miramar, FL 33027-3850	Lot # 20 Vacant			
	FRNT 254.00 DPTH 920.00			
	ACRES 5.40			
	EAST-0374786 NRTH-1793393			
	DEED BOOK 2006 PG-2074			
	FULL MARKET VALUE	6,100		
			TOTAL TAX ---	110.92**
				DATE #1 09/30/15
				AMT DUE 110.92
***** 16.027-5-4 *****				
16.027-5-4	2273 SH 420		Massena Central Sch	42,500
Mereau Kim C	210 1 Family Res	11,000		
2273 State Highway 420	Massena 1 405801	42,500		
Massena, NY 13662	Res-One Family			
	FRNT 82.00 DPTH 205.00			
	EAST-0357018 NRTH-1790007			
	DEED BOOK 2004 PG-22436			
	FULL MARKET VALUE	42,500		
			TOTAL TAX ---	772.77**
				DATE #1 09/30/15
				AMT DUE 772.77
***** 10.050-1-15 *****				
10.050-1-15	882 N Racquette River Rd		Enhanced S 41834	109,500
Merithew Henry Jr	210 1 Family Res - WTRFNT	54,300	Massena Central Sch	
Merithew June	Massena 1 405801	109,500		
882 N Racquette River Rd	PLOT REVISED 9/14 LDC			
Massena, NY 13662-3248	75X357X101'WF X 466			
	FRNT 101.00 DPTH 400.00			
	EAST-0378325 NRTH-1800282			
	DEED BOOK 601 PG-00073			
	FULL MARKET VALUE	109,500		
			TOTAL TAX ---	886.03**
				DATE #1 09/30/15
				AMT DUE 886.03

STATE OF NEW YORK  
 COUNTY - St Lawrence  
 SCHOOL - Massena 1  
 TOWN - Massena  
 SWIS - 405889

2 0 1 5 S C H O O L T A X R O L L  
 T A X A B L E SECTION OF THE ROLL - 1  
 OWNERS NAME SEQUENCE  
 UNIFORM PERCENT OF VALUE IS 100.00

PAGE 2676  
 VALUATION DATE-JUL 01, 2014  
 TAXABLE STATUS DATE-MAR 01, 2015

TAX MAP PARCEL NUMBER	PROPERTY LOCATION & CLASS	ASSESSMENT	EXEMPTION CODE-----	SCHOOL
CURRENT OWNERS NAME	SCHOOL DISTRICT	LAND	TAX DESCRIPTION	TAXABLE VALUE
CURRENT OWNERS ADDRESS	PARCEL SIZE/GRID COORD	TOTAL	SPECIAL DISTRICTS	TAX AMOUNT
*****				
10.001-6-12	32 Brothers Rd		10.001-6-12	*****
Meyer Robert W	210 1 Family Res		ACCT 1-473-6.21	BILL 7164
32 Brothers Rd	Massena 1 405801	14,700	Basic Star 41854	30,000
Massena, NY 13662	Sub Lot #6	146,000	Massena Central Sch	2,654.70
	Farley-Brothers Subd.			
	Residence - One Family			
	FRNT 140.00 DPTH 210.00			
	BANK8888830			
	EAST-0371658 NRTH-1801966			
	DEED BOOK 2012 PG-17638			
	FULL MARKET VALUE	146,000		
			TOTAL TAX ---	2,109.21**
			DATE #1	09/30/15
			AMT DUE	2,109.21
*****				
10.004-3-19.1	158 Cr 46		10.004-3-19.1	*****
Miller Richard P	270 Mfg housing		ACCT 1-227-4.21	BILL 7165
2629 State Road 37	Massena 1 405801	11,000	21,900	398.21
Mitchell, IN 47446	158 CR 46	21,900	Massena Central Sch	
	Res (Mfg Home) & Lot			
	FRNT 118.00 DPTH 233.00			
	ACRES 0.63			
	EAST-0375199 NRTH-1797784			
	DEED BOOK 1012 PG-00419			
	FULL MARKET VALUE	21,900		
			TOTAL TAX ---	398.21**
			DATE #1	09/30/15
			AMT DUE	398.21
*****				
11.001-1-2.1	267 Sh 37C		11.001-1-2.1	*****
Miller Scott & Christina	270 Mfg housing		ACCT 1-225- 7. 1	BILL 7166
Miller Ronald P	Massena 1 405801	30,900	85,000	1,545.54
267 Sh 37C	267 SH 37c	85,000	Basic Star 41854	30,000
Massena, NY 13662	Trl, Old Cottage & Garage		Massena Central Sch	
	ACRES 9.40 BANK8888869			
	EAST-0384934 NRTH-1806499			
	DEED BOOK 2014 PG-11500			
	FULL MARKET VALUE	85,000		
			TOTAL TAX ---	1,000.05**
			DATE #1	09/30/15
			AMT DUE	1,000.05
*****				

STATE OF NEW YORK  
 COUNTY - St Lawrence  
 SCHOOL - Massena 1  
 TOWN - Massena  
 SWIS - 405889

2 0 1 5 S C H O O L T A X R O L L  
 T A X A B L E SECTION OF THE ROLL - 1  
 OWNERS NAME SEQUENCE  
 UNIFORM PERCENT OF VALUE IS 100.00

PAGE 2677  
 VALUATION DATE-JUL 01, 2014  
 TAXABLE STATUS DATE-MAR 01, 2015

TAX MAP PARCEL NUMBER	PROPERTY LOCATION & CLASS	ASSESSMENT	EXEMPTION CODE-----	SCHOOL
CURRENT OWNERS NAME	SCHOOL DISTRICT	LAND	TAX DESCRIPTION	TAXABLE VALUE
CURRENT OWNERS ADDRESS	PARCEL SIZE/GRID COORD	TOTAL	SPECIAL DISTRICTS	TAX AMOUNT
*****				10.003-3-63.1 *****
218 Cr 37				ACCT 1-368- 7 BILL 7167
10.003-3-63.1	240 Rural res		Basic Star 41854	30,000
Miller Thomas C	Massena 1 405801	60,600	RPTL466_f 41690	3,000
Miller Tracy A	PLOTTED 11/05	155,000	Massena Central Sch	2,763.80
218 County Route 37	****NOTES****			
Massena, NY 13662	154.94A & 17.60A(D)			
	ACRES 151.80			
	EAST-0363528 NRTH-1790255			
	DEED BOOK 2005 PG-18506			
	FULL MARKET VALUE	155,000		
TOTAL TAX ---				2,218.31**
				DATE #1 09/30/15
				AMT DUE 2,218.31
*****				5.003-1-29 *****
158 Dennison Rd				ACCT 1-549- 6 BILL 7168
5.003-1-29	210 1 Family Res		Basic Star 41854	30,000
Millus Tonya M	Massena 1 405801	13,100	Massena Central Sch	73,900
Bolia Tanya L	158 Dennison Road	73,900		1,343.71
158 Dennison Rd	Residence One Family			
Massena, NY 13662	FRNT 100.00 DPTH 400.00			
	BANK8888870			
	EAST-0361592 NRTH-1808068			
	DEED BOOK 2009 PG-2880			
	FULL MARKET VALUE	73,900		
TOTAL TAX ---				798.22**
				DATE #1 09/30/15
				AMT DUE 798.22
*****				10.045-1-26 *****
31 Bucktown Rd				ACCT 1-370- 1 BILL 7169
10.045-1-26	210 1 Family Res		Aged - All 41800	19,200
Mitchell Daniel L	Massena 1 405801	8,800	Enhanced S 41834	19,200
31 Bucktown Rd	31 lkBucktown Rd	38,400	Massena Central Sch	19,200
Massena, NY 13662	Residence One Family			349.11
	FRNT 66.00 DPTH 165.00			
	EAST-0362176 NRTH-1800030			
	DEED BOOK 1057 PG-96			
	FULL MARKET VALUE	38,400		
TOTAL TAX ---				0.00**
*****				11.001-1-45 *****
358 Sh 37C				ACCT 1-541- 2 BILL 7170
11.001-1-45	311 Res vac land		Massena Central Sch	7,500
Mitchell Larry	Massena 1 405801	7,500		136.37
PO Box 940	358 SH 37 C	7,500		
Roosevelt, NY 13683	Vacant Residential Lot			
	FRNT 505.00 DPTH 220.00			
	ACRES 2.30			
	EAST-0386992 NRTH-1806438			
	DEED BOOK 1029 PG-00796			
	FULL MARKET VALUE	7,500		
TOTAL TAX ---				136.37**
				DATE #1 09/30/15

AMT DUE 136.37

\*\*\*\*\*



STATE OF NEW YORK  
 COUNTY - St Lawrence  
 SCHOOL - Massena 1  
 TOWN - Massena  
 SWIS - 405889

2 0 1 5 S C H O O L T A X R O L L  
 T A X A B L E SECTION OF THE ROLL - 1  
 OWNERS NAME SEQUENCE  
 UNIFORM PERCENT OF VALUE IS 100.00

PAGE 2678  
 VALUATION DATE-JUL 01, 2014  
 TAXABLE STATUS DATE-MAR 01, 2015

TAX MAP PARCEL NUMBER	PROPERTY LOCATION & CLASS	ASSESSMENT	EXEMPTION CODE-----	SCHOOL
CURRENT OWNERS NAME	SCHOOL DISTRICT	LAND	TAX DESCRIPTION	TAXABLE VALUE
CURRENT OWNERS ADDRESS	PARCEL SIZE/GRID COORD	TOTAL	SPECIAL DISTRICTS	TAX AMOUNT
*****				
10.001-6-27	Sh 37		10.001-6-27	*****
Mittiga Jeff	330 Vacant comm		ACCT 1- 35- 3	BILL 7171
832 Maple Ridge Rd	Massena 1 405801	19,000		345.47
Brasher Falls, NY 13613	Location S off SH	19,000	Massena Central Sch	
	Vac Commercial Acreage			
	FRNT 285.00 DPTH 2265.00			
	ACRES 17.20			
	EAST-0372230 NRTH-1803656			
	DEED BOOK 1024 PG-00857			
	FULL MARKET VALUE	19,000		
			TOTAL TAX ---	345.47**
				DATE #1 09/30/15
				AMT DUE 345.47
*****				
10.001-6-2	O'Neil Rd		10.001-6-2	*****
Mittiga Jeffrey P	330 Vacant comm		ACCT 1-473-6.17	BILL 7172
832 Maple Ridge Rd	Massena 1 405801	29,000		527.30
Brasher Falls, NY 13613	Blvd/mittiga/nezezson/	29,000	Massena Central Sch	
	See Also Deed 1019/736			
	Vacant Commercial Land			
	FRNT 720.00 DPTH 335.00			
	ACRES 61.50			
	EAST-0371779 NRTH-1802987			
	DEED BOOK 2008 PG-10272			
	FULL MARKET VALUE	29,000		
			TOTAL TAX ---	527.30**
				DATE #1 09/30/15
				AMT DUE 527.30
*****				
10.002-7-26	Sh 37		10.002-7-26	*****
Mittiga Jeffrey P	330 Vacant comm		ACCT 1- 59- 7	BILL 7173
832 Maple Ridge Rd	Massena 1 405801	22,000		400.02
Brasher Falls, NY 13613	Location S off SH	22,000	Massena Central Sch	
	Vacant Commercial Acreage			
	FRNT 566.00 DPTH			
	ACRES 29.70			
	EAST-0372714 NRTH-1803606			
	DEED BOOK 2008 PG-2570			
	FULL MARKET VALUE	22,000		
			TOTAL TAX ---	400.02**
				DATE #1 09/30/15
				AMT DUE 400.02
*****				

STATE OF NEW YORK  
 COUNTY - St Lawrence  
 SCHOOL - Massena 1  
 TOWN - Massena  
 SWIS - 405889

2 0 1 5 S C H O O L T A X R O L L  
 T A X A B L E SECTION OF THE ROLL - 1  
 OWNERS NAME SEQUENCE  
 UNIFORM PERCENT OF VALUE IS 100.00

PAGE 2679  
 VALUATION DATE-JUL 01, 2014  
 TAXABLE STATUS DATE-MAR 01, 2015

TAX MAP PARCEL NUMBER	PROPERTY LOCATION & CLASS	ASSESSMENT	EXEMPTION CODE-----	SCHOOL
CURRENT OWNERS NAME	SCHOOL DISTRICT	LAND	TAX DESCRIPTION	TAXABLE VALUE
CURRENT OWNERS ADDRESS	PARCEL SIZE/GRID COORD	TOTAL	SPECIAL DISTRICTS	TAX AMOUNT
***** 5.004-2-2.1 *****				
5.004-2-2.1	220 Fregoe Rd			ACCT 1-187- 4. 7 BILL 7174
Monacelli Brandee	210 1 Family Res - WTRFNT		Basic Star 41854	30,000
Monacelli Jonathan	Massena 1 405801	50,000	Massena Central Sch	140,000
220 Fregoe Rd	Riverfront Lot	140,000		
Massena, NY 13662	Res 1 Family W/det Gar			
	FRNT 150.00 DPTH			
	ACRES 2.70 BANK8888830			
	EAST-0382018 NRTH-1814618			
	DEED BOOK 2015 PG-5945			
	FULL MARKET VALUE	140,000		
			TOTAL TAX ---	2,000.11**
				DATE #1 09/30/15
				AMT DUE 2,000.11
***** 5.004-1-31.1 *****				
5.004-1-31.1	168 S Grasse River Rd			ACCT 1-239- 6.11 BILL 7175
Moncibaiz Tony W	240 Rural res		Basic Star 41854	30,000
Moncibaiz Deborah N	Massena 1 405801	26,600	Massena Central Sch	166,100
PO Box 305	168 S GRASSE RIV RD	166,100		
Massena, NY 13662	Residence , Garage , Bar			
	ACRES 17.00			
	EAST-0379653 NRTH-1808368			
	DEED BOOK 1999 PG-24528			
	FULL MARKET VALUE	166,100		
			TOTAL TAX ---	2,474.69**
				DATE #1 09/30/15
				AMT DUE 2,474.69
***** 10.004-3-34 *****				
10.004-3-34	171 Carey Rd			ACCT 1-460- 6 BILL 7176
Monroe Daryl	210 1 Family Res		Basic Star 41854	30,000
Monroe Pamela	Massena 1 405801	10,200	Massena Central Sch	56,000
171 Carey Rd	171 Carey Road	56,000		
Massena, NY 13662	Residence One Family			
	FRNT 100.00 DPTH 235.00			
	BANK8888830			
	EAST-0379687 NRTH-1797527			
	DEED BOOK 2015 PG-1876			
	FULL MARKET VALUE	56,000		
			TOTAL TAX ---	472.75**
				DATE #1 09/30/15
				AMT DUE 472.75
*****				

STATE OF NEW YORK  
 COUNTY - St Lawrence  
 SCHOOL - Massena 1  
 TOWN - Massena  
 SWIS - 405889

2 0 1 5 S C H O O L T A X R O L L  
 T A X A B L E SECTION OF THE ROLL - 1  
 OWNERS NAME SEQUENCE  
 UNIFORM PERCENT OF VALUE IS 100.00

PAGE 2680  
 VALUATION DATE-JUL 01, 2014  
 TAXABLE STATUS DATE-MAR 01, 2015

TAX MAP PARCEL NUMBER	PROPERTY LOCATION & CLASS	ASSESSMENT	EXEMPTION CODE-----	SCHOOL
CURRENT OWNERS NAME	SCHOOL DISTRICT	LAND	TAX DESCRIPTION	TAXABLE VALUE
CURRENT OWNERS ADDRESS	PARCEL SIZE/GRID COORD	TOTAL	SPECIAL DISTRICTS	TAX AMOUNT
***** 10.004-3-35 *****				
10.004-3-35	Carey Rd 314 Rural vac<10		Massena Central Sch	6,300
Monroe Daryl	Massena 1 405801	6,300		
Monroe Pamela	Carey Road	6,300		
171 Carey Rd	Vacant Lot			
Massena, NY 13662	FRNT 200.00 DPTH 149.65			
	EAST-0379714 NRTH-1797378			
	DEED BOOK 2015 PG-1876			
	FULL MARKET VALUE	6,300		
TOTAL TAX ---				114.55**
				DATE #1 09/30/15
				AMT DUE 114.55
***** 10.004-3-10 *****				
10.004-3-10	163 Cr 46 210 1 Family Res - WTRFNT		Basic Star 41854	67,000
Monroe Ernest	Massena 1 405801	16,500	Massena Central Sch	30,000
Monroe Elizabet	River Lot	67,000		1,218.25
163 County Route 46	Residence 1 Family			
Massena, NY 13662	FRNT 120.00 DPTH 290.00			
	EAST-0375125 NRTH-1798104			
	DEED BOOK 929 PG-00688			
	FULL MARKET VALUE	67,000		
TOTAL TAX ---				672.76**
				DATE #1 09/30/15
				AMT DUE 672.76
***** 11.001-1-8 *****				
11.001-1-8	323 Sh 37C 210 1 Family Res		Basic Star 41854	45,000
Montoya Sara L	Massena 1 405801	13,200	Massena Central Sch	818.23
PO Box 1277	323 Sh 37c	45,000		
Hogansburg, NY 13655	Residence One Family			
	FRNT 160.00 DPTH 275.00			
	ACRES 1.00			
	EAST-0386105 NRTH-1806609			
	DEED BOOK 2006 PG-418			
	FULL MARKET VALUE	45,000		
TOTAL TAX ---				272.74**
				DATE #1 09/30/15
				AMT DUE 272.74
*****				

STATE OF NEW YORK  
 COUNTY - St Lawrence  
 SCHOOL - Massena 1  
 TOWN - Massena  
 SWIS - 405889

2 0 1 5 S C H O O L T A X R O L L  
 T A X A B L E SECTION OF THE ROLL - 1  
 OWNERS NAME SEQUENCE  
 UNIFORM PERCENT OF VALUE IS 100.00

PAGE 2681  
 VALUATION DATE-JUL 01, 2014  
 TAXABLE STATUS DATE-MAR 01, 2015

TAX MAP PARCEL NUMBER	PROPERTY LOCATION & CLASS	ASSESSMENT	EXEMPTION CODE-----	SCHOOL
CURRENT OWNERS NAME	SCHOOL DISTRICT	LAND	TAX DESCRIPTION	TAXABLE VALUE
CURRENT OWNERS ADDRESS	PARCEL SIZE/GRID COORD	TOTAL	SPECIAL DISTRICTS	TAX AMOUNT
***** 11.001-1-23 *****				
11.001-1-23	507 Sh 37C			ACCT 1-159- 2
Montroy Carlton	210 1 Family Res		Basic Star 41854	BILL 7180
507 State Highway 37C	Massena 1 405801	15,000	Massena Central Sch	30,000
Massena, NY 13662-3382	ACRES 7.00 BANK8888830	48,000		872.78
	EAST-0390743 NRTH-1806237			
	DEED BOOK 2001 PG-1947			
	FULL MARKET VALUE	48,000		
TOTAL TAX ---				327.29**
			DATE #1	09/30/15
			AMT DUE	327.29
***** 5.080-2-9 *****				
5.080-2-9	629 Cr 42			ACCT 1-204- 9
Moriarty Kevin (LC)	210 1 Family Res		Enhanced S 41834	BILL 7181
Moriarty Bernadine (LC)	Massena 1 405801	9,800	Massena Central Sch	32,000
629 County Route 42	Res-One Family	32,000		581.85
Massena, NY 13662	FRNT 69.00 DPTH 214.00			
	EAST-0371491 NRTH-1808351			
	DEED BOOK 917 PG-01114			
	FULL MARKET VALUE	32,000		
TOTAL TAX ---				0.00**
***** 10.001-1-5 *****				
10.001-1-5	Dennison Rd			ACCT 1-330- 7
Morin Fred A	314 Rural vac<10		Massena Central Sch	BILL 7182
Morin Nancy E	Massena 1 405801	10,000		181.83
12766 Dohoney Rd	location Dennison R	10,000		
Defiance, OH 43512-8711	Vacant Undeveloped Lot			
	FRNT 282.00 DPTH 400.00			
	ACRES 2.44			
	EAST-0361934 NRTH-1807565			
	DEED BOOK 2005 PG-17196			
	FULL MARKET VALUE	10,000		
TOTAL TAX ---				181.83**
			DATE #1	09/30/15
			AMT DUE	181.83
***** 9.001-4-1 *****				
9.001-4-1	292 Cr 43			ACCT 1-525- 9
Morrell Michael R	210 1 Family Res		Basic Star 41854	BILL 7183
292 County Route 43	Massena 1 405801	17,100	Massena Central Sch	30,000
Massena, NY 13662-3108	Residence - One Family	120,000		2,181.95
	FRNT 425.00 DPTH 300.00			
	ACRES 3.10			
	EAST-0345454 NRTH-1804876			
	DEED BOOK 2000 PG-14972			
	FULL MARKET VALUE	120,000		
TOTAL TAX ---				1,636.46**
			DATE #1	09/30/15
			AMT DUE	1,636.46
*****				

STATE OF NEW YORK  
 COUNTY - St Lawrence  
 SCHOOL - Massena 1  
 TOWN - Massena  
 SWIS - 405889

2 0 1 5 S C H O O L T A X R O L L  
 T A X A B L E SECTION OF THE ROLL - 1  
 OWNERS NAME SEQUENCE  
 UNIFORM PERCENT OF VALUE IS 100.00

PAGE 2682  
 VALUATION DATE-JUL 01, 2014  
 TAXABLE STATUS DATE-MAR 01, 2015

TAX MAP PARCEL NUMBER	PROPERTY LOCATION & CLASS	ASSESSMENT	EXEMPTION CODE-----	SCHOOL
CURRENT OWNERS NAME	SCHOOL DISTRICT	LAND	TAX DESCRIPTION	TAXABLE VALUE
CURRENT OWNERS ADDRESS	PARCEL SIZE/GRID COORD	TOTAL	SPECIAL DISTRICTS	TAX AMOUNT
*****				
5.083-2-7.11	S Grasse River Rd		5.083-2-7.11	*****
Morrisette Thomas	312 Vac w/imprv - WTRFNT		ACCT 1-290- 6. 1	BILL 7184
Morrisette Karla	Massena 1 405801	8,200	Massena Central Sch	11,500
175 S Grasse River Rd Lot 5	PVT RD OFF S GRASSE RIV R	11,500		
Massena, NY 13662	Lot & Garage			
	ACRES 1.10			
	EAST-0379825 NRTH-1809238			
	DEED BOOK 2003 PG-12031			
	FULL MARKET VALUE	11,500		
			TOTAL TAX ---	209.10**
			DATE #1	09/30/15
			AMT DUE	209.10
*****				
5.083-2-7.12	175 S Grasse River Rd		5.083-2-7.12	*****
Morrisette Thomas	210 1 Family Res		Massena Central Sch	BILL 7185
Morrisette Karla	Massena 1 405801	17,400		909.14
175 S Grasse River Rd Lot 5	Created 10/04	50,000		
Massena, NY 13662	44x106x65x39x67x106			
	ACRES 0.16			
	EAST-0379648 NRTH-1809431			
	FULL MARKET VALUE	50,000		
			TOTAL TAX ---	909.14**
			DATE #1	09/30/15
			AMT DUE	909.14
*****				
11.001-1-65	Off SH 37C		11.001-1-65	*****
Moschetta Paul	322 Rural vac>10		Massena Central Sch	BILL 7186
Moschetta Ronald	Massena 1 405801	10,900		198.19
PO Box 261	Created 7/2012	10,900		
Shelter Island, NY 11964	59.47A (D) - PART			
	Cambridge Survey			
	FRNT 153.00 DPTH			
	ACRES 21.80			
	EAST-0392781 NRTH-1801926			
	FULL MARKET VALUE	10,900		
			TOTAL TAX ---	198.19**
			DATE #1	09/30/15
			AMT DUE	198.19
*****				
5.003-1-13.11	186 Horton Rd		5.003-1-13.11	*****
Mossow Charles (LU)	210 1 Family Res		Enhanced S 41834	BILL 7187
Mossow Phyllis (LU)	Massena 1 405801	16,700	Massena Central Sch	65,300
186 Horton Rd	186 Horton Road	67,000		1,218.25
Massena, NY 13662	(2 lots merged)			
	Residence - One Family			
	FRNT 200.00 DPTH 213.00			
	EAST-0365159 NRTH-1810551			
	DEED BOOK 2000 PG-4134			
	FULL MARKET VALUE	67,000		
			TOTAL TAX ---	113.25**
			DATE #1	09/30/15

AMT DUE

113.25

\*\*\*\*\*

STATE OF NEW YORK  
 COUNTY - St Lawrence  
 SCHOOL - Massena 1  
 TOWN - Massena  
 SWIS - 405889

2 0 1 5 S C H O O L T A X R O L L  
 T A X A B L E SECTION OF THE ROLL - 1  
 OWNERS NAME SEQUENCE  
 UNIFORM PERCENT OF VALUE IS 100.00

PAGE 2683  
 VALUATION DATE-JUL 01, 2014  
 TAXABLE STATUS DATE-MAR 01, 2015

TAX MAP PARCEL NUMBER	PROPERTY LOCATION & CLASS	ASSESSMENT	EXEMPTION CODE-----	SCHOOL
CURRENT OWNERS NAME	SCHOOL DISTRICT	LAND	TAX DESCRIPTION	TAXABLE VALUE
CURRENT OWNERS ADDRESS	PARCEL SIZE/GRID COORD	TOTAL	SPECIAL DISTRICTS	TAX AMOUNT
***** 16.002-3-60 *****				
16.002-3-60	2130 Sh 420			ACCT 1-276- 2
Mossow Derek J	484 1 use sm bld		Massena Central Sch	26,000
Mossow Virginia A	Massena 1 405801	9,200		
156 Liberty Ave	Plot Revised 05/2012 LDC	26,000		
Massena, NY 13662	2130 Sh 420- Winthr			
	Commercial Shop			
	FRNT 150.00 DPTH 202.00			
	EAST-0357860 NRTH-1786605			
	DEED BOOK 2010 PG-9088			
	FULL MARKET VALUE	26,000		
TOTAL TAX ---				472.75**
				DATE #1 09/30/15
				AMT DUE 472.75
***** 5.003-1-15 *****				
5.003-1-15	158 Horton Rd			ACCT 1-140- 8
Mossow Mary U	210 1 Family Res		Enhanced S 41834	
Mossow Bernard	Massena 1 405801	12,400	Massena Central Sch	28,000
158 Horton Rd	Horton Road East Side	28,000		
Massena, NY 13662	Residence 1 Family			
	FRNT 100.00 DPTH 200.00			
	EAST-0365313 NRTH-1809984			
	DEED BOOK 2007 PG-6556			
	FULL MARKET VALUE	28,000		
TOTAL TAX ---				0.00**
***** 5.080-2-10 *****				
5.080-2-10	631A,B Cr 42			ACCT 1-618- 8
Mossow Rickey A	220 2 Family Res		Massena Central Sch	55,000
PO Box 106	Massena 1 405801	5,400		
Nicholville, NY 12965	Res (Old Parsonage)	55,000		
	FRNT 48.00 DPTH 214.00			
	ACRES 0.25			
	EAST-0371543 NRTH-1808381			
	DEED BOOK 2005 PG-9621			
	FULL MARKET VALUE	55,000		
TOTAL TAX ---				1,000.06**
				DATE #1 09/30/15
				AMT DUE 1,000.06
***** 10.003-3-43.1 *****				
10.003-3-43.1	428 Cr 37			ACCT 1- 28- 3.1
Moulton Brian S	210 1 Family Res		Basic Star 41854	
Harper-Moulton Snow V	Massena 1 405801	20,200	Massena Central Sch	110,000
428 County Route 37	420 CR 37	110,000		
Massena, NY 13662	Residence & Acerage			
	FRNT 722.00 DPTH 198.00			
	ACRES 3.50			
	EAST-0366937 NRTH-1793927			
	DEED BOOK 2004 PG-14166			
	FULL MARKET VALUE	110,000		
TOTAL TAX ---				1,454.63**
				DATE #1 09/30/15
				AMT DUE 1,454.63

\*\*\*\*\*



STATE OF NEW YORK  
 COUNTY - St Lawrence  
 SCHOOL - Massena 1  
 TOWN - Massena  
 SWIS - 405889

2 0 1 5 S C H O O L T A X R O L L  
 T A X A B L E SECTION OF THE ROLL - 1  
 OWNERS NAME SEQUENCE  
 UNIFORM PERCENT OF VALUE IS 100.00

PAGE 2684  
 VALUATION DATE-JUL 01, 2014  
 TAXABLE STATUS DATE-MAR 01, 2015

TAX MAP PARCEL NUMBER	PROPERTY LOCATION & CLASS	ASSESSMENT	EXEMPTION CODE-----	SCHOOL
CURRENT OWNERS NAME	SCHOOL DISTRICT	LAND	TAX DESCRIPTION	TAXABLE VALUE
CURRENT OWNERS ADDRESS	PARCEL SIZE/GRID COORD	TOTAL	SPECIAL DISTRICTS	TAX AMOUNT
*****				
16.002-3-68.2	Sh 420			16.002-3-68.2 *****
MPG Development, LLC	330 Vacant comm		Massena Central Sch	15,100
861 County Route 39	Massena 1 405801	15,100		
Chase Mills, NY 13621	Vac Acreage W. Side SH	15,100		
	Vacant Acreage			
	ACRES 11.30			
	EAST-0357240 NRTH-1787941			
	DEED BOOK 2009 PG-18361			
	FULL MARKET VALUE	15,100		
			TOTAL TAX ---	274.56**
			DATE #1	09/30/15
			AMT DUE	274.56
*****				
10.003-2-26.2	416 N Racquette River Rd			10.003-2-26.2 *****
Mullin Todd J	210 1 Family Res		Basic Star 41854	BILL 7193
Mullin Joann L	Massena 1 405801	24,800	Massena Central Sch	30,000
416 N Racquette River Rd	416 N Raquette Riv Rd	71,000		1,290.98
Massena, NY 13662	Res 1 Family On Land C.			
	ACRES 2.20			
	EAST-0367589 NRTH-1795549			
	DEED BOOK 2010 PG-13506			
	FULL MARKET VALUE	71,000		
			TOTAL TAX ---	745.49**
			DATE #1	09/30/15
			AMT DUE	745.49
*****				
10.070-5-2	407 Cr 37			10.070-5-2 *****
Munson Jesse	280 Res Multiple		Basic Star 41854	ACCT 1-264- 6 BILL 7194
Munson Nancy	Massena 1 405801	27,800	Massena Central Sch	30,000
407 County Route 37	RIVERFRONT LOT	151,700		2,758.34
Massena, NY 13662	407 S RAQUETTE RIV R			
	Res 1 fam & Gar w/apt ove			
	ACRES 7.01			
	EAST-0366272 NRTH-1793997			
	DEED BOOK 20001 PG-2226			
	FULL MARKET VALUE	151,700		
			TOTAL TAX ---	2,212.85**
			DATE #1	09/30/15
			AMT DUE	2,212.85
*****				

STATE OF NEW YORK  
 COUNTY - St Lawrence  
 SCHOOL - Massena 1  
 TOWN - Massena  
 SWIS - 405889

2 0 1 5 S C H O O L T A X R O L L  
 T A X A B L E SECTION OF THE ROLL - 1  
 OWNERS NAME SEQUENCE  
 UNIFORM PERCENT OF VALUE IS 100.00

PAGE 2685  
 VALUATION DATE-JUL 01, 2014  
 TAXABLE STATUS DATE-MAR 01, 2015

TAX MAP PARCEL NUMBER	PROPERTY LOCATION & CLASS	ASSESSMENT	EXEMPTION CODE-----	SCHOOL
CURRENT OWNERS NAME	SCHOOL DISTRICT	LAND	TAX DESCRIPTION	TAXABLE VALUE
CURRENT OWNERS ADDRESS	PARCEL SIZE/GRID COORD	TOTAL	SPECIAL DISTRICTS	TAX AMOUNT
***** 4.080-1-3 *****				
4.080-1-3	77 Old River Rd			BILL 7195
Murphy Edward	210 1 Family Res		Basic Star 41854	30,000
77 Old River Rd	Massena 1 405801	32,300	Massena Central Sch	152,000
Massena, NY 13662	Plot Revised 4/2013	152,000		2,763.80
	Remains Of 5.82 A			
	150x337x193x206			
	FRNT 150.00 DPTH 272.00			
	ACRES 0.93			
	EAST-0347840 NRTH-1808638			
	DEED BOOK 2013 PG-12124			
	FULL MARKET VALUE	152,000		
			TOTAL TAX ---	2,218.31**
				DATE #1 09/30/15
				AMT DUE 2,218.31
***** 4.080-1-6.23 *****				
4.080-1-6.23	Old River Rd			BILL 7196
Murphy Edward F	314 Rural vac<10 - WTRFNT		Massena Central Sch	283.83
77 Old River Rd	Massena 1 405801	15,610		
Massena, NY 13662	Created 8/2013 S/I/F	15,610		
	Strack survey 6/2013 (Lot			
	0.64A(D)150x184x103WFx56W			
	FRNT 159.00 DPTH 177.00			
	EAST-0347596 NRTH-1808738			
	DEED BOOK 2013 PG-12124			
	FULL MARKET VALUE	15,610		
			TOTAL TAX ---	283.83**
				DATE #1 09/30/15
				AMT DUE 283.83
***** 10.070-2-10 *****				
10.070-2-10	268 N Racquette River Rd		ACCT 1-192- 8	BILL 7197
Murphy Jodi	210 1 Family Res		Basic Star 41854	30,000
268 N Racquette River Rd	Massena 1 405801	20,300	Massena Central Sch	85,000
Massena, NY 13662-3256	268 N Racquette Riv	85,000		1,545.54
	Residence One Family			
	FRNT 110.00 DPTH 240.00			
	EAST-0363815 NRTH-1794669			
	DEED BOOK 1025 PG-00367			
	FULL MARKET VALUE	85,000		
			TOTAL TAX ---	1,000.05**
				DATE #1 09/30/15
				AMT DUE 1,000.05
*****				

STATE OF NEW YORK  
 COUNTY - St Lawrence  
 SCHOOL - Massena 1  
 TOWN - Massena  
 SWIS - 405889

2 0 1 5 S C H O O L T A X R O L L  
 T A X A B L E SECTION OF THE ROLL - 1  
 OWNERS NAME SEQUENCE  
 UNIFORM PERCENT OF VALUE IS 100.00

PAGE 2686  
 VALUATION DATE-JUL 01, 2014  
 TAXABLE STATUS DATE-MAR 01, 2015

TAX MAP PARCEL NUMBER	PROPERTY LOCATION & CLASS	ASSESSMENT	EXEMPTION CODE-----	SCHOOL
CURRENT OWNERS NAME	SCHOOL DISTRICT	LAND	TAX DESCRIPTION	TAXABLE VALUE
CURRENT OWNERS ADDRESS	PARCEL SIZE/GRID COORD	TOTAL	SPECIAL DISTRICTS	TAX AMOUNT
*****				
16.036-1-48	2184 SH 420		16.036-1-48	*****
Murphy Kevin J	486 Mini-mart		Massena Central Sch	BILL 7198
2184 State Highway 420	Massena 1 405801	11,800		2,045.57
Massena, NY 13662	Created 5/2007	112,500		
	250x250			
	FRNT 250.00 DPTH			
	ACRES 1.20			
	EAST-0357818 NRTH-1788053			
	DEED BOOK 2009 PG-19949			
	FULL MARKET VALUE	112,500		
			TOTAL TAX ---	2,045.57**
				DATE #1 09/30/15
				AMT DUE 2,045.57
*****				
10.045-1-16.1	5 Bucktown Rd		10.045-1-16.1	*****
Murray Jill	270 Mfg housing		Massena Central Sch	BILL 7199
Murray Warren	Massena 1 405801	10,900		1,014.60
18 Coventry Dr	Clary Tract	55,800		
Massena, NY 13662	Residence & Garage			
	FRNT 108.00 DPTH 125.00			
	EAST-0361800 NRTH-1800589			
	DEED BOOK 1998 PG-6036			
	FULL MARKET VALUE	55,800		
			TOTAL TAX ---	1,014.60**
				DATE #1 09/30/15
				AMT DUE 1,014.60
*****				

STATE OF NEW YORK  
 COUNTY - St Lawrence  
 SCHOOL - Massena 1  
 TOWN - Massena  
 SWIS - 405889

2015 SCHOOL TAX ROLL  
 TAXABLE SECTION OF THE ROLL - 1  
 NAME SECTION - M  
 UNIFORM PERCENT OF VALUE IS 100.00

PAGE 2687  
 VALUATION DATE-JUL 01, 2014  
 TAXABLE STATUS DATE-MAR 01, 2015  
 RPS155/V04/L015  
 CURRENT DATE 8/21/2015

\*\*\* SPECIAL DISTRICT SUMMARY \*\*\*

CODE	DISTRICT NAME	TOTAL PARCELS	EXTENSION TYPE	EXTENSION VALUE	AD VALOREM VALUE	EXEMPT AMOUNT	TAXABLE VALUE	TOTAL TAX
------	---------------	---------------	----------------	-----------------	------------------	---------------	---------------	-----------

NO SPECIAL DISTRICTS AT THIS LEVEL

\*\*\* SCHOOL DISTRICT SUMMARY \*\*\*

CODE	DISTRICT NAME	TOTAL PARCELS	ASSESSED LAND	ASSESSED TOTAL	EXEMPT AMOUNT	TOTAL TAXABLE	TOTAL TAX
					----- STAR AMOUNT	----- STAR TAXABLE	
	Massena 1	102	2705,642	7182,142	25,200	7,156,942	
405801					1765,000	5,391,942	98,040.85
	S U B - T O T A L	102	2705,642	7182,142	25,200	7,156,942	
	S U B - T O T A L (CONT)				1765,000	5,391,942	98,040.85
	T O T A L	102	2705,642	7182,142	25,200	7,156,942	
	T O T A L (CONT)				1765,000	5,391,942	98,040.85

\*\*\* SYSTEM CODES SUMMARY \*\*\*

NO SYSTEM EXEMPTIONS AT THIS LEVEL

\*\*\* EXEMPTION SUMMARY \*\*\*

CODE	DESCRIPTION	TOTAL PARCELS	SCHOOL
41690	RPTL466_f	2	6,000
41800	Aged - All	1	19,200
41834	Enhanced S	11	566,700
41854	Basic Star	40	1198,300
	T O T A L	54	1790,200

STATE OF NEW YORK  
 COUNTY - St Lawrence  
 SCHOOL - Massena 1  
 TOWN - Massena  
 SWIS - 405889

2 0 1 5 S C H O O L T A X R O L L  
 T A X A B L E SECTION OF THE ROLL - 1  
 N A M E S E C T I O N - M  
 UNIFORM PERCENT OF VALUE IS 100.00

PAGE 2688  
 VALUATION DATE-JUL 01, 2014  
 TAXABLE STATUS DATE-MAR 01, 2015  
 RPS155/V04/L015  
 CURRENT DATE 8/21/2015

\*\*\* G R A N D T O T A L S \*\*\*

ROLL SEC	DESCRIPTION	TOTAL PARCELS	ASSESSED LAND	ASSESSED TOTAL	EXEMPT AMOUNT ----- STAR AMOUNT	TOTAL TAXABLE ----- STAR TAXABLE	TAX RATE	TOTAL TAX
	Massena Central Sc		2705,642	7182,142	25,200	7,156,942		
	SPEC DIST TAXES				1765,000	5,391,942		98,040.85
1	TAXABLE	102						98,040.85

STATE OF NEW YORK  
 COUNTY - St Lawrence  
 SCHOOL - Massena 1  
 TOWN - Massena  
 SWIS - 405889

2 0 1 5 S C H O O L T A X R O L L  
 T A X A B L E SECTION OF THE ROLL - 1  
 OWNERS NAME SEQUENCE  
 UNIFORM PERCENT OF VALUE IS 100.00

PAGE 2689  
 VALUATION DATE-JUL 01, 2014  
 TAXABLE STATUS DATE-MAR 01, 2015

TAX MAP PARCEL NUMBER	PROPERTY LOCATION & CLASS	ASSESSMENT	EXEMPTION CODE-----	SCHOOL
CURRENT OWNERS NAME	SCHOOL DISTRICT	LAND	TAX DESCRIPTION	TAXABLE VALUE
CURRENT OWNERS ADDRESS	PARCEL SIZE/GRID COORD	TOTAL	SPECIAL DISTRICTS	TAX AMOUNT
*****				
10.002-13-1	Larue Rd 314 Rural vac<10		Massena Central Sch	10.002-13-1
Neff Scott L	Massena 1 405801	9,300		ACCT 1-386- 2
194 Shenipsit Lake Rd	Location Larue Rd	9,300		
Tolland, CT 06084	Vacant Lot			
	FRNT 100.00 DPTH 467.00			
	EAST-0383494 NRTH-1800562			
	DEED BOOK 1083 PG-810			
	FULL MARKET VALUE	9,300		
			TOTAL TAX ---	169.10**
			DATE #1	09/30/15
			AMT DUE	169.10
*****				
10.004-3-66	CR 37 314 Rural vac<10		Massena Central Sch	10.004-3-66
Nelson Douglas J	Massena 1 405801	6,000		
PO Box 3041	Sub Lot (9) 5.45A	6,000		
Kailua Kona, HI 96745	Riverview Estates			
	342x1016x124x995			
	FRNT 342.00 DPTH 1005.00			
	ACRES 5.30			
	EAST-0373958 NRTH-1796096			
	DEED BOOK 2005 PG-17608			
	FULL MARKET VALUE	6,000		
			TOTAL TAX ---	109.10**
			DATE #1	09/30/15
			AMT DUE	109.10
*****				
9.001-4-5	264 Cr 43 210 1 Family Res		Basic Star 41854	9.001-4-5
Neverette Holly	Massena 1 405801	9,400	Massena Central Sch	ACCT 1-399- 1
4124 Heathside Dr Apt 104	TOWN LINE ROAD	55,000		
Wilmington, NC 28412	RES 1 FAM W/ ABV GR POOL			
	FRNT 75.00 DPTH 150.00			
	EAST-0345936 NRTH-1803969			
	DEED BOOK 2002 PG-3642			
	FULL MARKET VALUE	55,000		
			TOTAL TAX ---	454.57**
			DATE #1	09/30/15
			AMT DUE	454.57
*****				

STATE OF NEW YORK  
 COUNTY - St Lawrence  
 SCHOOL - Massena 1  
 TOWN - Massena  
 SWIS - 405889

2 0 1 5 S C H O O L T A X R O L L  
 T A X A B L E SECTION OF THE ROLL - 1  
 OWNERS NAME SEQUENCE  
 UNIFORM PERCENT OF VALUE IS 100.00

PAGE 2690  
 VALUATION DATE-JUL 01, 2014  
 TAXABLE STATUS DATE-MAR 01, 2015

TAX MAP PARCEL NUMBER	PROPERTY LOCATION & CLASS	ASSESSMENT	EXEMPTION CODE-----	SCHOOL
CURRENT OWNERS NAME	SCHOOL DISTRICT	LAND	TAX DESCRIPTION	TAXABLE VALUE
CURRENT OWNERS ADDRESS	PARCEL SIZE/GRID COORD	TOTAL	SPECIAL DISTRICTS	TAX AMOUNT
***** 10.004-1-4 *****				
10.004-1-4	707 N Racquette River Rd			ACCT 1-166- 7
Nezezon James S	210 1 Family Res		Basic Star 41854	BILL 7203
707 N Racquette River Rd	Massena 1 405801	15,500	Massena Central Sch	30,000
Massena, NY 13662-3249	Res One Family	50,000		909.14
	FRNT 183.00 DPTH 180.00			
	EAST-0374275 NRTH-1798561			
	DEED BOOK 2012 PG-19262			
	FULL MARKET VALUE	50,000		
			TOTAL TAX ---	363.65**
			DATE #1	09/30/15
			AMT DUE	363.65
***** 10.003-2-26.1 *****				
10.003-2-26.1	420 N Racquette River Rd			ACCT 1-257- 7
Nezezon Michael	260 Seasonal res - WTRFNT		Massena Central Sch	BILL 7204
Nezezon Kathy	Massena 1 405801	21,000		31,000
1310A County Route 53	N Racquette Riv Rd	31,000		563.67
Brasher Falls, NY 13613	Summer Cottage & Riv Lot			
	ACRES 3.70			
	EAST-0367900 NRTH-1795372			
	DEED BOOK 2000 PG-10619			
	FULL MARKET VALUE	31,000		
			TOTAL TAX ---	563.67**
			DATE #1	09/30/15
			AMT DUE	563.67
***** 10.003-2-28 *****				
10.003-2-28	647 N Racquette River Rd			ACCT 1-387- 1.11
Nezezon Michael A	240 Rural res - WTRFNT		Basic Star 41854	BILL 7205
647 N Racquette River Rd	Massena 1 405801	54,000	Massena Central Sch	30,000
Massena, NY 13662-3250	Res 1 Family w/ Acreage	66,000		1,200.07
	FRNT 330.00 DPTH			
	ACRES 87.50 BANK8888111			
	EAST-0372705 NRTH-1797755			
	DEED BOOK 2004 PG-6317			
	FULL MARKET VALUE	66,000		
			TOTAL TAX ---	654.58**
			DATE #1	09/30/15
			AMT DUE	654.58
***** 10.004-1-16 *****				
10.004-1-16	N Racquette River Rd			BILL 7206
Nezezon Peter A	270 Mfg housing		Basic Star 41854	30,000
657 N Racquette River Rd	Massena 1 405801	11,600	Massena Central Sch	1,054.61
Massena, NY 13662-3250	Created 08/05	58,000		
	1.34A Strack survey			
	197x268x194x267			
	FRNT 412.00 DPTH 270.00			
	ACRES 2.40			
	EAST-0373155 NRTH-1798322			
	DEED BOOK 2007 PG-10065			
	FULL MARKET VALUE	58,000		
			TOTAL TAX ---	509.12**

DATE #1 09/30/15  
AMT DUE 509.12

\*\*\*\*\*



STATE OF NEW YORK  
 COUNTY - St Lawrence  
 SCHOOL - Massena 1  
 TOWN - Massena  
 SWIS - 405889

2 0 1 5 S C H O O L T A X R O L L  
 T A X A B L E SECTION OF THE ROLL - 1  
 OWNERS NAME SEQUENCE  
 UNIFORM PERCENT OF VALUE IS 100.00

PAGE 2691  
 VALUATION DATE-JUL 01, 2014  
 TAXABLE STATUS DATE-MAR 01, 2015

TAX MAP PARCEL NUMBER	PROPERTY LOCATION & CLASS	ASSESSMENT	EXEMPTION CODE-----	SCHOOL
CURRENT OWNERS NAME	SCHOOL DISTRICT	LAND	TAX DESCRIPTION	TAXABLE VALUE
CURRENT OWNERS ADDRESS	PARCEL SIZE/GRID COORD	TOTAL	SPECIAL DISTRICTS	TAX AMOUNT
*****				
10.004-1-3.11	675 N Racquette River Rd		10.004-1-3.11	*****
Nezezon Richard	112 Dairy farm		Enhanced S 41834	ACCT 1-226- 3. 2 BILL 7207
Nezezon Judith	Massena 1 405801	23,700	Massena Central Sch	114,000 65,300
675 N Racquette River Rd	Parcels combined 1/20/201	114,000		2,072.85
Massena, NY 13662-3250	prior 10.004-1-3.1, 22, & Res W/ Acreage & Barns FRNT 299.00 DPTH ACRES 121.20 EAST-0373146 NRTH-1798962 DEED BOOK 909 PG-00710 FULL MARKET VALUE			
TOTAL TAX ---				967.85**
				DATE #1 09/30/15
				AMT DUE 967.85
*****				
10.004-6-2.1	790 N Racquette River Rd		10.004-6-2.1	*****
Nezezon Richard M II	210 1 Family Res - WTRFNT		Basic Star 41854	ACCT 1-148- 2 BILL 7208
Nezezon Kari Jo	Massena 1 405801	42,000	Massena Central Sch	97,000 30,000
790 N Racquette River Rd	N Raquette Riv Rd	97,000		1,763.74
Massena, NY 13662	Residence One Family ACRES 2.90 EAST-0376345 NRTH-1799018 DEED BOOK 2013 PG-6363 FULL MARKET VALUE			
TOTAL TAX ---				1,218.25**
				DATE #1 09/30/15
				AMT DUE 1,218.25
*****				
10.004-3-59	CR 37		10.004-3-59	*****
Nguyen Vuong	314 Rural vac<10		Massena Central Sch	BILL 7209
3970 Estancia Dr	Massena 1 405801	6,000		109.10
Oceanside, CA 92054-7986	Sub Lot (16) 5.29A	6,000		
	Riverview Estates 220x1020x220x1023 FRNT 220.00 DPTH 1020.00 ACRES 5.20 EAST-0374244 NRTH-1794099 DEED BOOK 2006 PG-10615 FULL MARKET VALUE			
TOTAL TAX ---				109.10**
				DATE #1 09/30/15
				AMT DUE 109.10
*****				

STATE OF NEW YORK  
 COUNTY - St Lawrence  
 SCHOOL - Massena 1  
 TOWN - Massena  
 SWIS - 405889

2 0 1 5 S C H O O L T A X R O L L  
 T A X A B L E SECTION OF THE ROLL - 1  
 OWNERS NAME SEQUENCE  
 UNIFORM PERCENT OF VALUE IS 100.00

PAGE 2692  
 VALUATION DATE-JUL 01, 2014  
 TAXABLE STATUS DATE-MAR 01, 2015

TAX MAP PARCEL NUMBER	PROPERTY LOCATION & CLASS	ASSESSMENT	EXEMPTION CODE-----	SCHOOL
CURRENT OWNERS NAME	SCHOOL DISTRICT	LAND	TAX DESCRIPTION	TAXABLE VALUE
CURRENT OWNERS ADDRESS	PARCEL SIZE/GRID COORD	TOTAL	SPECIAL DISTRICTS	TAX AMOUNT
***** 10.004-3-60 *****				
10.004-3-60	CR 37		Massena Central Sch	2,000
Nguyen Vuong	314 Rural vac<10			
3970 Estancia Dr	Massena 1 405801	2,000		
Oceanside, CA 92054-7986	Sub Lot (15) 11.23A	2,000		
	Riverview Estates			
	400x1022x539x1020			
	FRNT 400.00 DPTH 1022.00			
	ACRES 11.00			
	EAST-0374199 NRTH-1794354			
	DEED BOOK 2005 PG-22600			
	FULL MARKET VALUE	2,000		
TOTAL TAX ---				36.37**
				DATE #1 09/30/15
				AMT DUE 36.37
***** 10.045-1-11.1 *****				
10.045-1-11.1	38 Highland Rd		Massena Central Sch	109,000
Nichols Del	280 Res Multiple			
38A Highland Rd	Massena 1 405801	13,400		
Massena, NY 13662	Residence W/ Apt Over	109,000		
	FRNT 132.00 DPTH 165.00			
	BANK8888111			
	EAST-0362181 NRTH-1800946			
	DEED BOOK 2010 PG-568			
	FULL MARKET VALUE	109,000		
TOTAL TAX ---				1,981.93**
				DATE #1 09/30/15
				AMT DUE 1,981.93
***** 10.072-1-4 *****				
10.072-1-4	Cr 37		Massena Central Sch	300
Nolan Donald	314 Rural vac<10			
Nolan Connie	Massena 1 405801	300		
554 County Route 37	Location CR 37	300		
Massena, NY 13662	Vacant 20 Ft Road Front			
	FRNT 20.00 DPTH 177.00			
	EAST-0369823 NRTH-1795059			
	DEED BOOK 1083 PG-267			
	FULL MARKET VALUE	300		
TOTAL TAX ---				5.45**
				DATE #1 09/30/15
				AMT DUE 5.45

\*\*\*\*\*

STATE OF NEW YORK  
 COUNTY - St Lawrence  
 SCHOOL - Massena 1  
 TOWN - Massena  
 SWIS - 405889

2 0 1 5 S C H O O L T A X R O L L  
 T A X A B L E SECTION OF THE ROLL - 1  
 OWNERS NAME SEQUENCE  
 UNIFORM PERCENT OF VALUE IS 100.00

PAGE 2693  
 VALUATION DATE-JUL 01, 2014  
 TAXABLE STATUS DATE-MAR 01, 2015

TAX MAP PARCEL NUMBER	PROPERTY LOCATION & CLASS	ASSESSMENT	EXEMPTION CODE-----	SCHOOL
CURRENT OWNERS NAME	SCHOOL DISTRICT	LAND	TAX DESCRIPTION	TAXABLE VALUE
CURRENT OWNERS ADDRESS	PARCEL SIZE/GRID COORD	TOTAL	SPECIAL DISTRICTS	TAX AMOUNT
***** 10.072-1-10.21 *****				
10.072-1-10.21	Off Cr 37 314 Rural vac<10		Massena Central Sch	1,500
Nolan Donald B Jr	Massena 1 405801	1,500		
Nolan Ann M	Vac Land	1,500		
554 County Route 37	Vac approx 6.50A S. off C			
Massena, NY 13662	ACRES 6.50			
	EAST-0369915 NRTH-1794703			
	DEED BOOK 2005 PG-18522			
	FULL MARKET VALUE	1,500		
TOTAL TAX ---				27.27**
				DATE #1 09/30/15
				AMT DUE 27.27
***** 10.072-1-3 *****				
10.072-1-3	554 Cr 37 210 1 Family Res		Basic Star 41854	
Nolan Donald Jr	Massena 1 405801	11,000	Massena Central Sch	41,000
Nolan Ann	554 CR 37	41,000		
554 County Route 37	Residence One Family			
Massena, NY 13662	FRNT 115.00 DPTH 210.00			
	EAST-0369880 NRTH-1795118			
	DEED BOOK 1998 PG-12323			
	FULL MARKET VALUE	41,000		
TOTAL TAX ---				200.01**
				DATE #1 09/30/15
				AMT DUE 200.01
***** 10.004-3-8 *****				
10.004-3-8	151 Cr 46 210 1 Family Res - WTRFNT		Enhanced S 41834	
Novak Alson J	Massena 1 405801	20,000	Massena Central Sch	111,000
Novak Cheryl A	River Lot	111,000		
151 County Route 46	Res One Family			
Massena, NY 13662	FRNT 155.00 DPTH 300.00			
	ACRES 1.00			
	EAST-0374906 NRTH-1797998			
	DEED BOOK 00968 PG-00368			
	FULL MARKET VALUE	111,000		
TOTAL TAX ---				913.30**
				DATE #1 09/30/15
				AMT DUE 913.30
***** 10.003-2-13.9 *****				
10.003-2-13.9	432 N Racquette River Rd 312 Vac w/imprv - WTRFNT		Massena Central Sch	
Novosel Kathleen J	Massena 1 405801	37,000		
1611 County Route 28	Lot No.1 N Rac Riv Sub	38,000		
Lisbon, NY 13658	FRNT 322.00 DPTH			
	ACRES 7.00			
	EAST-0368022 NRTH-1795537			
	DEED BOOK 2012 PG-17279			
	FULL MARKET VALUE	38,000		
TOTAL TAX ---				690.95**
				DATE #1 09/30/15

AMT DUE 690.95

\*\*\*\*\*

STATE OF NEW YORK  
 COUNTY - St Lawrence  
 SCHOOL - Massena 1  
 TOWN - Massena  
 SWIS - 405889

2015 SCHOOL TAX ROLL  
 TAXABLE SECTION OF THE ROLL - 1  
 NAME SECTION - N  
 UNIFORM PERCENT OF VALUE IS 100.00

PAGE 2694  
 VALUATION DATE-JUL 01, 2014  
 TAXABLE STATUS DATE-MAR 01, 2015  
 RPS155/V04/L015  
 CURRENT DATE 8/21/2015

\*\*\* SPECIAL DISTRICT SUMMARY \*\*\*

CODE	DISTRICT NAME	TOTAL PARCELS	EXTENSION TYPE	EXTENSION VALUE	AD VALOREM VALUE	EXEMPT AMOUNT	TAXABLE VALUE	TOTAL TAX
------	---------------	---------------	----------------	-----------------	------------------	---------------	---------------	-----------

NO SPECIAL DISTRICTS AT THIS LEVEL

\*\*\* SCHOOL DISTRICT SUMMARY \*\*\*

CODE	DISTRICT NAME	TOTAL PARCELS	ASSESSED LAND	ASSESSED TOTAL	EXEMPT AMOUNT	TOTAL TAXABLE	TOTAL TAX
					----- STAR AMOUNT	----- STAR TAXABLE	
	Massena 1	17	283,700	795,100		795,100	
405801					310,600	484,500	8,809.59
	S U B - T O T A L	17	283,700	795,100		795,100	
	S U B - T O T A L (CONT)				310,600	484,500	8,809.59
	T O T A L	17	283,700	795,100		795,100	
	T O T A L (CONT)				310,600	484,500	8,809.59

\*\*\* SYSTEM CODES SUMMARY \*\*\*

NO SYSTEM EXEMPTIONS AT THIS LEVEL

\*\*\* EXEMPTION SUMMARY \*\*\*

CODE	DESCRIPTION	TOTAL PARCELS	SCHOOL
41834	Enhanced S	2	130,600
41854	Basic Star	6	180,000
	T O T A L	8	310,600

STATE OF NEW YORK  
 COUNTY - St Lawrence  
 SCHOOL - Massena 1  
 TOWN - Massena  
 SWIS - 405889

2 0 1 5 S C H O O L T A X R O L L  
 T A X A B L E SECTION OF THE ROLL - 1  
 N A M E S E C T I O N - N  
 UNIFORM PERCENT OF VALUE IS 100.00

PAGE 2695  
 VALUATION DATE-JUL 01, 2014  
 TAXABLE STATUS DATE-MAR 01, 2015  
 RPS155/V04/L015  
 CURRENT DATE 8/21/2015

\*\*\* G R A N D T O T A L S \*\*\*

ROLL SEC	DESCRIPTION	TOTAL PARCELS	ASSESSED LAND	ASSESSED TOTAL	EXEMPT AMOUNT ----- STAR AMOUNT	TOTAL TAXABLE ----- STAR TAXABLE	TAX RATE	TOTAL TAX
	Massena Central Sc		283,700	795,100		795,100		
	SPEC DIST TAXES				310,600	484,500		8,809.59
1	TAXABLE	17						8,809.59

STATE OF NEW YORK  
 COUNTY - St Lawrence  
 SCHOOL - Massena 1  
 TOWN - Massena  
 SWIS - 405889

2 0 1 5 S C H O O L T A X R O L L  
 T A X A B L E SECTION OF THE ROLL - 1  
 OWNERS NAME SEQUENCE  
 UNIFORM PERCENT OF VALUE IS 100.00

PAGE 2696  
 VALUATION DATE-JUL 01, 2014  
 TAXABLE STATUS DATE-MAR 01, 2015

TAX MAP PARCEL NUMBER	PROPERTY LOCATION & CLASS	ASSESSMENT	EXEMPTION CODE-----	SCHOOL
CURRENT OWNERS NAME	SCHOOL DISTRICT	LAND	TAX DESCRIPTION	TAXABLE VALUE
CURRENT OWNERS ADDRESS	PARCEL SIZE/GRID COORD	TOTAL	SPECIAL DISTRICTS	TAX AMOUNT
*****				
4.080-1-16	Sh 131		4.080-1-16	*****
O'brien Kelly J	312 Vac w/imprv		ACCT 1-615- 5.2	BILL 7217
1712 Wilmington Island Rd	Massena 1 405801	42,000	Massena Central Sch	45,000
Savannah, GA 31410	Plot Revised 4/2013 LDC	45,000		
	7.75A (D) S/I/F See pg 2			
	plot checked 04/04			
	FRNT 1346.00 DPTH			
	ACRES 7.80			
	EAST-0348265 NRTH-1808701			
	DEED BOOK 2015 PG-718			
	FULL MARKET VALUE	45,000		
			TOTAL TAX ---	818.23**
				DATE #1 09/30/15
				AMT DUE 818.23
*****				
	329,331 Cr 46		10.012-7-15	*****
10.012-7-15	210 1 Family Res - WTRFNT		ACCT 1-597- 3	BILL 7218
O'Brien Marilyn M	Massena 1 405801	17,600	Enhanced S 41834	65,300
331 County Route 46	329- shop 331- house	83,000	Massena Central Sch	83,000
Massena, NY 13662-3316	Residence, Garage & Shop			
	FRNT 141.00 DPTH 330.00			
	EAST-0378762 NRTH-1799897			
	DEED BOOK 1079 PG-290			
	FULL MARKET VALUE	83,000		
			TOTAL TAX ---	404.18**
				DATE #1 09/30/15
				AMT DUE 404.18
*****				
	55 Trippany Rd		10.001-6-21	*****
10.001-6-21	210 1 Family Res		ACCT 1-467- 9	BILL 7219
O'Brien Vincent W Jr.	Massena 1 405801	10,500	Massena Central Sch	80,000
55 Trippany Rd	Corner Trippany & Cr 42	80,000		
Massena, NY 13662	Residence 1 Family			
	FRNT 300.00 DPTH			
	ACRES 2.10 BANK8888111			
	EAST-0371918 NRTH-1805529			
	DEED BOOK 2011 PG-9154			
	FULL MARKET VALUE	80,000		
			TOTAL TAX ---	1,454.63**
				DATE #1 09/30/15
				AMT DUE 1,454.63
*****				

STATE OF NEW YORK  
 COUNTY - St Lawrence  
 SCHOOL - Massena 1  
 TOWN - Massena  
 SWIS - 405889

2 0 1 5 S C H O O L T A X R O L L  
 T A X A B L E SECTION OF THE ROLL - 1  
 OWNERS NAME SEQUENCE  
 UNIFORM PERCENT OF VALUE IS 100.00

PAGE 2697  
 VALUATION DATE-JUL 01, 2014  
 TAXABLE STATUS DATE-MAR 01, 2015

TAX MAP PARCEL NUMBER	PROPERTY LOCATION & CLASS	ASSESSMENT	EXEMPTION CODE-----	SCHOOL
CURRENT OWNERS NAME	SCHOOL DISTRICT	LAND	TAX DESCRIPTION	TAXABLE VALUE
CURRENT OWNERS ADDRESS	PARCEL SIZE/GRID COORD	TOTAL	SPECIAL DISTRICTS	TAX AMOUNT
*****				
5.003-1-37	200 Dennison Rd			5.003-1-37
O'Donnell Colleen	210 1 Family Res		Aged - Tn 41806	ACCT 1-392- 4
200 Dennison Rd	Massena 1 405801	10,900	Enhanced S 41834	BILL 7220
Massena, NY 13662	200 Dennison Road	47,000	Massena Central Sch	23,500
	Residence One Famil			23,500
	FRNT 75.00 DPTH 400.00			427.30
	BANK8888111			
	EAST-0361046 NRTH-1808952			
	DEED BOOK 745 PG-00103			
	FULL MARKET VALUE	47,000		
			TOTAL TAX ---	0.00**
*****				
5.004-1-25.11	326 Haverstock Rd			5.004-1-25.11
O'Neill Jerry	117 Horse farm - WTRFNT		Massena Central Sch	ACCT 1-234- 7
O'Neill C. Hugh	Massena 1 405801	145,600		BILL 7221
230 Long Rd	Haverstock Road	282,000		282,000
Tully, NY 13159	Horse Farm			5,127.57
	Residence--Barns			
	ACRES 225.80			
	EAST-0384690 NRTH-1808429			
	DEED BOOK 2011 PG-10578			
	FULL MARKET VALUE	282,000		
			TOTAL TAX ---	5,127.57**
			DATE #1	09/30/15
			AMT DUE	5,127.57
*****				
5.004-1-85	Off S Grasse River Rd			5.004-1-85
O'Neill Jerry	322 Rural vac>10 - WTRFNT		Massena Central Sch	ACCT 1-123-1.9
O'Neill C. Hugh	Massena 1 405801	53,000		BILL 7222
230 Long Rd	ACRES 27.85	53,000		963.69
Tully, NY 13159	EAST-0382536 NRTH-1813015			
	DEED BOOK 2011 PG-10578			
	FULL MARKET VALUE	53,000		
			TOTAL TAX ---	963.69**
			DATE #1	09/30/15
			AMT DUE	963.69
*****				
10.032-1-9	4 Rivercrest Dr			10.032-1-9
O'Shaughnessy Steve	210 1 Family Res - WTRFNT		Basic Star 41854	ACCT 1-123-1.9
O'Shaughnessy Chantal	Massena 1 405801	57,800	Massena Central Sch	BILL 7223
4 Rivercrest Dr	Lot # 8	324,000		30,000
Massena, NY 13662-3227	Fleury Subdv			5,891.25
	Residence One Family			
	FRNT 137.00 DPTH 331.00			
	EAST-0370054 NRTH-1805575			
	DEED BOOK 1106 PG-862			
	FULL MARKET VALUE	324,000		
			TOTAL TAX ---	5,345.76**
			DATE #1	09/30/15
			AMT DUE	5,345.76
*****				





STATE OF NEW YORK  
 COUNTY - St Lawrence  
 SCHOOL - Massena 1  
 TOWN - Massena  
 SWIS - 405889

2 0 1 5 S C H O O L T A X R O L L  
 T A X A B L E SECTION OF THE ROLL - 1  
 OWNERS NAME SEQUENCE  
 UNIFORM PERCENT OF VALUE IS 100.00

PAGE 2698  
 VALUATION DATE-JUL 01, 2014  
 TAXABLE STATUS DATE-MAR 01, 2015

TAX MAP PARCEL NUMBER	PROPERTY LOCATION & CLASS	ASSESSMENT	EXEMPTION CODE-----	SCHOOL
CURRENT OWNERS NAME	SCHOOL DISTRICT	LAND	TAX DESCRIPTION	TAXABLE VALUE
CURRENT OWNERS ADDRESS	PARCEL SIZE/GRID COORD	TOTAL	SPECIAL DISTRICTS	TAX AMOUNT
***** 16.002-3-56 *****				
16.002-3-56	Sh 420			ACCT 1-341- 5
Oakes Barbara	314 Rural vac<10		Massena Central Sch	5,500
1792 State Highway 420	Massena 1 405801	5,500		
Massena, NY 13662	Location Sh 420	5,500		
	Vacant Lot			
	FRNT 100.00 DPTH 658.20			
	EAST-0358016 NRTH-1787628			
	DEED BOOK 1116 PG-771			
	FULL MARKET VALUE	5,500		
			TOTAL TAX ---	100.01**
			DATE #1	09/30/15
			AMT DUE	100.01
***** 16.002-3-55.1 *****				
16.002-3-55.1	2168 Sh 420			ACCT 1-112- 2
Oakes Barbara G	440 Warehouse		Massena Central Sch	34,000
1792 State Highway 420	Massena 1 405801	10,300		
Massena, NY 13662-3342	Location E. Side of Hgy	34,000		
	2168 Sh 420			
	Land W/ Maintenance Shop			
	FRNT 125.00 DPTH			
	ACRES 2.30			
	EAST-0358019 NRTH-1787767			
	DEED BOOK 2013 PG-10940			
	FULL MARKET VALUE	34,000		
			TOTAL TAX ---	618.22**
			DATE #1	09/30/15
			AMT DUE	618.22
***** 16.036-1-12 *****				
16.036-1-12	2224 Sh 420			ACCT 1-493- 1
Oakes Darrin M	210 1 Family Res		Massena Central Sch	32,200
2946 County Route 55	Massena 1 405801	5,400		
Brasher Falls, NY 13613-3301	Plot Revised 05/2012	32,200		
	Residence One Family			
	FRNT 31.00 DPTH 295.00			
	EAST-0357754 NRTH-1788963			
	DEED BOOK 2012 PG-16711			
	FULL MARKET VALUE	32,200		
			TOTAL TAX ---	585.49**
			DATE #1	09/30/15
			AMT DUE	585.49

\*\*\*\*\*

STATE OF NEW YORK  
 COUNTY - St Lawrence  
 SCHOOL - Massena 1  
 TOWN - Massena  
 SWIS - 405889

2 0 1 5 S C H O O L T A X R O L L  
 T A X A B L E SECTION OF THE ROLL - 1  
 OWNERS NAME SEQUENCE  
 UNIFORM PERCENT OF VALUE IS 100.00

PAGE 2699  
 VALUATION DATE-JUL 01, 2014  
 TAXABLE STATUS DATE-MAR 01, 2015

TAX MAP PARCEL NUMBER	PROPERTY LOCATION & CLASS	ASSESSMENT	EXEMPTION CODE-----	SCHOOL
CURRENT OWNERS NAME	SCHOOL DISTRICT	LAND	TAX DESCRIPTION	TAXABLE VALUE
CURRENT OWNERS ADDRESS	PARCEL SIZE/GRID COORD	TOTAL	SPECIAL DISTRICTS	TAX AMOUNT
*****				
11.001-1-31.123	675 Sh 37C			11.001-1-31.123 *****
Oakes Helen etal	314 Rural vac<10		Massena Central Sch	9,400
PO Box 265	Massena 1 405801	9,400		BILL 7227
Hogansburg, NY 13655	Mass-Helena Rd	9,400		170.92
	675 SH 37 C			
	Vacant Lot/200 Ft Front			
	FRNT 200.00 DPTH 292.00			
	EAST-0393781 NRTH-1803406			
	DEED BOOK 1107 PG-310			
	FULL MARKET VALUE	9,400		
			TOTAL TAX ---	170.92**
				DATE #1 09/30/15
				AMT DUE 170.92
*****				
9.052-2-1.111	Off Cr 42			9.052-2-1.111 *****
OGENE, LLC	340 Vacant indus		Massena Central Sch	10,000
211 Bennington Ter	Massena 1 405801	10,000		ACCT 1-590- 5 BILL 7228
Paramus, NJ 07652	Split 11/2010	10,000		181.83
	****see notes****			
	Webb-Wilhelm Survey - 0.1			
	FRNT 243.00 DPTH 39.00			
	EAST-0357773 NRTH-1800510			
	DEED BOOK 2013 PG-4742			
	FULL MARKET VALUE	10,000		
			TOTAL TAX ---	181.83**
				DATE #1 09/30/15
				AMT DUE 181.83
*****				
9.052-2-1.112	CR 42			9.052-2-1.112 *****
OGENE, LLC	340 Vacant indus		Massena Central Sch	20,000
211 Bennington Ter	Massena 1 405801	20,000		BILL 7229
Paramus, NJ 07652	Created 11/20/10 LDC	20,000		363.66
	Webb-Wilhelm Survey			
	2.161A(D)			
	FRNT 241.00 DPTH			
	ACRES 2.20			
	EAST-0357988 NRTH-1800532			
	DEED BOOK 2013 PG-4741			
	FULL MARKET VALUE	20,000		
			TOTAL TAX ---	363.66**
				DATE #1 09/30/15
				AMT DUE 363.66
*****				

STATE OF NEW YORK  
 COUNTY - St Lawrence  
 SCHOOL - Massena 1  
 TOWN - Massena  
 SWIS - 405889

2 0 1 5 S C H O O L T A X R O L L  
 T A X A B L E SECTION OF THE ROLL - 1  
 OWNERS NAME SEQUENCE  
 UNIFORM PERCENT OF VALUE IS 100.00

PAGE 2700  
 VALUATION DATE-JUL 01, 2014  
 TAXABLE STATUS DATE-MAR 01, 2015

TAX MAP PARCEL NUMBER	PROPERTY LOCATION & CLASS	ASSESSMENT	EXEMPTION CODE-----	SCHOOL
CURRENT OWNERS NAME	SCHOOL DISTRICT	LAND	TAX DESCRIPTION	TAXABLE VALUE
CURRENT OWNERS ADDRESS	PARCEL SIZE/GRID COORD	TOTAL	SPECIAL DISTRICTS	TAX AMOUNT
*****				
10.008-3-5.1	1148 N Racquette River Rd			10.008-3-5.1
Olson Angela M	210 1 Family Res - WTRFNT		Basic Star 41854	ACCT 1-399- 6
1148 N Raquette River Rd	Massena 1 405801	14,000	Massena Central Sch	BILL 7230
Massena, NY 13662	FRNT 126.00 DPTH 237.00	101,000		30,000
	BANK8888830			1,836.47
	EAST-0382677 NRTH-1805451			
	FULL MARKET VALUE	101,000		
			TOTAL TAX ---	1,290.98**
				DATE #1 09/30/15
				AMT DUE 1,290.98
*****				
10.002-12-9	363 Larue Rd			10.002-12-9
Olson Christopher M	210 1 Family Res		Basic Star 41854	ACCT 1-445- 4.20
363 Larue Rd	Massena 1 405801	12,700	Massena Central Sch	BILL 7231
Massena, NY 13662	Lot # 11	86,000		30,000
	363 Larue RD			1,563.73
	Residence One Family			
	FRNT 300.00 DPTH			
	ACRES 10.60			
	EAST-0382763 NRTH-1802987			
	DEED BOOK 2009 PG-6188			
	FULL MARKET VALUE	86,000		
			TOTAL TAX ---	1,018.24**
				DATE #1 09/30/15
				AMT DUE 1,018.24
*****				
10.012-6-4	356 Larue Rd			10.012-6-4
Olson Christopher M	320 Rural vacant		Massena Central Sch	BILL 7232
363 LaRue Rd	Massena 1 405801	19,200		349.11
Massena, NY 13662	Trailer	19,200		
	FRNT 450.00 DPTH 200.00			
	EAST-0383601 NRTH-1803046			
	DEED BOOK 2012 PG-1627			
	FULL MARKET VALUE	19,200		
			TOTAL TAX ---	349.11**
				DATE #1 09/30/15
				AMT DUE 349.11
*****				
10.008-4-1	529 Cr 46			10.008-4-1
Olson Emily J	210 1 Family Res		Basic Star 41854	ACCT 1-472- 5
529 County Route 46	Massena 1 405801	20,800	Massena Central Sch	BILL 7233
Massena, NY 13662	Res 1 Family W/river Frt	56,000		30,000
	FRNT 120.00 DPTH 257.00			1,018.24
	ACRES 1.40 BANK8888869			
	EAST-0381685 NRTH-1804059			
	DEED BOOK 2013 PG-15515			
	FULL MARKET VALUE	56,000		
			TOTAL TAX ---	472.75**
				DATE #1 09/30/15
				AMT DUE 472.75
*****				



STATE OF NEW YORK  
 COUNTY - St Lawrence  
 SCHOOL - Massena 1  
 TOWN - Massena  
 SWIS - 405889

2 0 1 5 S C H O O L T A X R O L L  
 T A X A B L E SECTION OF THE ROLL - 1  
 OWNERS NAME SEQUENCE  
 UNIFORM PERCENT OF VALUE IS 100.00

PAGE 2701  
 VALUATION DATE-JUL 01, 2014  
 TAXABLE STATUS DATE-MAR 01, 2015

TAX MAP PARCEL NUMBER	PROPERTY LOCATION & CLASS	ASSESSMENT	EXEMPTION CODE-----	SCHOOL
CURRENT OWNERS NAME	SCHOOL DISTRICT	LAND	TAX DESCRIPTION	TAXABLE VALUE
CURRENT OWNERS ADDRESS	PARCEL SIZE/GRID COORD	TOTAL	SPECIAL DISTRICTS	TAX AMOUNT
*****				
10.002-4-6.2	37 Haverstock Rd			10.002-4-6.2
Olson Michael J	210 1 Family Res		Basic Star 41854	ACCT 1-95-1.2
Olson Carol	Massena 1 405801	37,600	Massena Central Sch	BILL 7234
37 Haverstock Rd	37 Haverstock Rd	133,000		30,000
Massena, NY 13662	Res 1 Fam w/Barn,Vet & St			2,418.32
	FRNT 660.00 DPTH			
	ACRES 8.10			
	EAST-0382651 NRTH-1807180			
	DEED BOOK 1010 PG-00784			
	FULL MARKET VALUE	133,000		
			TOTAL TAX ---	1,872.83**
				DATE #1 09/30/15
				AMT DUE 1,872.83
*****				
10.002-4-6.12	Haverstock Rd			10.002-4-6.12
Olson Michael J	323 Vacant rural		Massena Central Sch	BILL 7235
Olson Carol	Massena 1 405801	17,300		314.56
37 Haverstock Rd	15.50 +- Acres	17,300		
Massena Ny, 13662	Rural Vacant Land			
	ACRES 15.50			
	EAST-0382727 NRTH-1806483			
	DEED BOOK 1112 PG-1064			
	FULL MARKET VALUE	17,300		
			TOTAL TAX ---	314.56**
				DATE #1 09/30/15
				AMT DUE 314.56
*****				
10.008-4-17	421 Larue Rd			10.008-4-17
Olson Nathaniel J	210 1 Family Res		Basic Star 41854	ACCT 1-320- 1
421 Larue Rd	Massena 1 405801	10,000	Massena Central Sch	BILL 7236
Massena, NY 13662	421 Larue Rd	68,000		30,000
	Res 1 Fam W/garage			1,236.44
	FRNT 120.00 DPTH 147.00			
	BANK8888869			
	EAST-0383202 NRTH-1804600			
	DEED BOOK 2008 PG-6340			
	FULL MARKET VALUE	68,000		
			TOTAL TAX ---	690.95**
				DATE #1 09/30/15
				AMT DUE 690.95
*****				

STATE OF NEW YORK  
 COUNTY - St Lawrence  
 SCHOOL - Massena 1  
 TOWN - Massena  
 SWIS - 405889

2 0 1 5 S C H O O L T A X R O L L  
 T A X A B L E SECTION OF THE ROLL - 1  
 OWNERS NAME SEQUENCE  
 UNIFORM PERCENT OF VALUE IS 100.00

PAGE 2702  
 VALUATION DATE-JUL 01, 2014  
 TAXABLE STATUS DATE-MAR 01, 2015

TAX MAP PARCEL NUMBER	PROPERTY LOCATION & CLASS	ASSESSMENT	EXEMPTION CODE-----	SCHOOL
CURRENT OWNERS NAME	SCHOOL DISTRICT	LAND	TAX DESCRIPTION	TAXABLE VALUE
CURRENT OWNERS ADDRESS	PARCEL SIZE/GRID COORD	TOTAL	SPECIAL DISTRICTS	TAX AMOUNT
***** 9.084-3-3 *****				
9.084-3-3	171 Cr 37			ACCT 1- 77- 8
Oney Jason A	210 1 Family Res		Basic Star 41854	BILL 7237
Remington Courtney A	Massena 1 405801	13,500	Massena Central Sch	30,000
171 County Route 37	171 CR 37	53,000		963.69
Massena, NY 13662	Residence One Family			
	ACRES 2.00 BANK8888869			
	EAST-0360463 NRTH-1792489			
	DEED BOOK 2007 PG-11589			
	FULL MARKET VALUE	53,000		
			TOTAL TAX ---	418.20**
			DATE #1	09/30/15
			AMT DUE	418.20
***** 10.002-6-21 *****				
	987 N Racquette River Rd			ACCT 1-533- 1
10.002-6-21	210 1 Family Res		Basic Star 41854	BILL 7238
Opalka Nancy	Massena 1 405801	29,800	Massena Central Sch	30,000
987 N Racquette River Rd	907 N Racquette Riv	158,000		2,872.89
Massena, NY 13662-3247	Residence 1 Family W/gar			
	FRNT 480.00 DPTH			
	ACRES 23.00			
	EAST-0379389 NRTH-1804011			
	DEED BOOK 2000 PG-11986			
	FULL MARKET VALUE	158,000		
			TOTAL TAX ---	2,327.40**
			DATE #1	09/30/15
			AMT DUE	2,327.40
***** 10.002-12-5 *****				
	323 Larue Rd			ACCT 1-445-4.16
10.002-12-5	210 1 Family Res		Basic Star 41854	BILL 7239
Orlando Leonard	Massena 1 405801	17,000	Massena Central Sch	30,000
323 Larue Rd	223 Larue Rd	163,000		2,963.81
Massena, NY 13662	Residence 1 Family			
	FRNT 300.00 DPTH			
	ACRES 10.60 BANK8888111			
	EAST-0382893 NRTH-1801798			
	DEED BOOK 2001 PG-20268			
	FULL MARKET VALUE	163,000		
			TOTAL TAX ---	2,418.32**
			DATE #1	09/30/15
			AMT DUE	2,418.32
*****				

STATE OF NEW YORK  
 COUNTY - St Lawrence  
 SCHOOL - Massena 1  
 TOWN - Massena  
 SWIS - 405889

2 0 1 5 S C H O O L T A X R O L L  
 T A X A B L E SECTION OF THE ROLL - 1  
 OWNERS NAME SEQUENCE  
 UNIFORM PERCENT OF VALUE IS 100.00

PAGE 2703  
 VALUATION DATE-JUL 01, 2014  
 TAXABLE STATUS DATE-MAR 01, 2015

TAX MAP PARCEL NUMBER	PROPERTY LOCATION & CLASS	ASSESSMENT	EXEMPTION CODE-----	SCHOOL
CURRENT OWNERS NAME	SCHOOL DISTRICT	LAND	TAX DESCRIPTION	TAXABLE VALUE
CURRENT OWNERS ADDRESS	PARCEL SIZE/GRID COORD	TOTAL	SPECIAL DISTRICTS	TAX AMOUNT
***** 10.002-12-6 *****				
10.002-12-6	Larue Rd			10.002-12-6
Orlando Leonard	322 Rural vac>10		Massena Central Sch	10,600
323 Larue Rd	Massena 1 405801	10,600		ACCT 1-445- 4.17 BILL 7240
Massena, NY 13662	Lot 8 Larue Lots	10,600		
	Location Larue RD			
	Vacant Lot			
	FRNT 300.00 DPTH			
	ACRES 10.60 BANK8888111			
	EAST-0382849 NRTH-1802078			
	DEED BOOK 2001 PG-20268			
	FULL MARKET VALUE	10,600		
			TOTAL TAX ---	192.74**
				DATE #1 09/30/15
				AMT DUE 192.74
***** 10.032-1-2.1 *****				
10.032-1-2.1	11 Rivercrest Dr			10.032-1-2.1
Orlando William A	210 1 Family Res		Basic Star 41854	ACCT 1-123-1.7 BILL 7241
Orlando Debbie	Massena 1 405801	33,000	Massena Central Sch	207,000
11 Rivercrest Dr	Cul-De-Sac Lot # 6	207,000		30,000
Massena, NY 13662-3226	Vance Fleury Subdv			3,763.86
	Residence W/ In Gr Pool			
	FRNT 135.00 DPTH 240.00			
	BANK8888150			
	EAST-0369512 NRTH-1805221			
	DEED BOOK 1101 PG-1066			
	FULL MARKET VALUE	207,000		
			TOTAL TAX ---	3,218.37**
				DATE #1 09/30/15
				AMT DUE 3,218.37
***** 10.032-1-13.3 *****				
10.032-1-13.3	Off Trippany Rd			10.032-1-13.3
Orlando William A	314 Rural vac<10		Massena Central Sch	600
Orlando Debbie	Massena 1 405801	600		600
11 Rivercrest Dr	FRNT 52.00 DPTH 298.00	600		
Massena, NY 13662-3226	EAST-0369557 NRTH-1805075			
	DEED BOOK 2008 PG-7814			
	FULL MARKET VALUE	600		
			TOTAL TAX ---	10.91**
				DATE #1 09/30/15
				AMT DUE 10.91

\*\*\*\*\*



STATE OF NEW YORK  
 COUNTY - St Lawrence  
 SCHOOL - Massena 1  
 TOWN - Massena  
 SWIS - 405889

2 0 1 5 S C H O O L T A X R O L L  
 T A X A B L E SECTION OF THE ROLL - 1  
 OWNERS NAME SEQUENCE  
 UNIFORM PERCENT OF VALUE IS 100.00

PAGE 2704  
 VALUATION DATE-JUL 01, 2014  
 TAXABLE STATUS DATE-MAR 01, 2015

TAX MAP PARCEL NUMBER	PROPERTY LOCATION & CLASS	ASSESSMENT	EXEMPTION CODE-----	SCHOOL
CURRENT OWNERS NAME	SCHOOL DISTRICT	LAND	TAX DESCRIPTION	TAXABLE VALUE
CURRENT OWNERS ADDRESS	PARCEL SIZE/GRID COORD	TOTAL	SPECIAL DISTRICTS	TAX AMOUNT
*****				10.032-3-6 *****
10.032-3-6	8 Meadow View Ln			BILL 7243
Orlando William Sr.	210 1 Family Res		Enhanced S 41834	65,300
Orlando Frances	Massena 1 405801	15,000	Massena Central Sch	3,091.09
8 Meadow View Ln	Rivercrest Subdv	170,000		
Massena, NY 13662	Phase 4 Lot No 6			
	FRNT 65.00 DPTH 220.00			
	ACRES 0.72			
	EAST-0370936 NRTH-1805834			
	DEED BOOK 2007 PG-11617			
	FULL MARKET VALUE	170,000		
TOTAL TAX ---				1,986.09**
				DATE #1 09/30/15
				AMT DUE 1,986.09
*****				4.080-1-6.22 *****
4.080-1-6.22	Old River Rd			BILL 7244
Osier David F	314 Rural vac<10		Massena Central Sch	239.49
57 Old River Rd	Massena 1 405801	13,171		
Massena, NY 13662	Created 8/2013 S/I/F	13,171		
	Strack survey 6/2014 (Lot			
	0.54A(D) 174x160x123WFx24			
	FRNT 123.00 DPTH 201.00			
	EAST-0347730 NRTH-1809042			
	DEED BOOK 2013 PG-12123			
	FULL MARKET VALUE	13,171		
TOTAL TAX ---				239.49**
				DATE #1 09/30/15
				AMT DUE 239.49
*****				4.080-1-15 *****
4.080-1-15	57 Old River Rd			ACCT 1-112- 4 BILL 7245
Osier David F	220 2 Family Res		Basic Star 41854	30,000
57 Old River Rd	Massena 1 405801	41,500	Massena Central Sch	9,073.26
Massena, NY 13662	Lot # 3 of Kirsch Survey	499,000		
	Plot Revised 4/2013			
	FRNT 401.45 DPTH			
	ACRES 3.00			
	EAST-0348230 NRTH-1808981			
	DEED BOOK 2013 PG-12123			
	FULL MARKET VALUE	499,000		
TOTAL TAX ---				8,527.77**
				DATE #1 09/30/15
				AMT DUE 8,527.77
*****				*****

STATE OF NEW YORK  
 COUNTY - St Lawrence  
 SCHOOL - Massena 1  
 TOWN - Massena  
 SWIS - 405889

2 0 1 5 S C H O O L T A X R O L L  
 T A X A B L E SECTION OF THE ROLL - 1  
 OWNERS NAME SEQUENCE  
 UNIFORM PERCENT OF VALUE IS 100.00

PAGE 2705  
 VALUATION DATE-JUL 01, 2014  
 TAXABLE STATUS DATE-MAR 01, 2015

TAX MAP PARCEL NUMBER	PROPERTY LOCATION & CLASS	ASSESSMENT	EXEMPTION CODE-----	SCHOOL
CURRENT OWNERS NAME	SCHOOL DISTRICT	LAND	TAX DESCRIPTION	TAXABLE VALUE
CURRENT OWNERS ADDRESS	PARCEL SIZE/GRID COORD	TOTAL	SPECIAL DISTRICTS	TAX AMOUNT
***** 10.061-4-1 *****				
10.061-4-1	228 Bayley Rd			ACCT 1 - 29-2.12 BILL 7246
Ouimet Michael	210 1 Family Res		Basic Star 41854	30,000
Ouimet Sherry	Massena 1 405801	24,800	Massena Central Sch	141,000
228 Bayley Rd	228 Bayley Road	141,000		
Massena, NY 13662	Residence One Family			
	FRNT 200.00 DPTH 200.00			
	EAST-0362794 NRTH-1796321			
	DEED BOOK 983 PG-00924			
	FULL MARKET VALUE	141,000		
TOTAL TAX ---				2,018.30**
				DATE #1 09/30/15
				AMT DUE 2,018.30
*****				

STATE OF NEW YORK  
 COUNTY - St Lawrence  
 SCHOOL - Massena 1  
 TOWN - Massena  
 SWIS - 405889

2 0 1 5 S C H O O L T A X R O L L  
 T A X A B L E SECTION OF THE ROLL - 1  
 N A M E S E C T I O N - 0  
 UNIFORM PERCENT OF VALUE IS 100.00

PAGE 2706  
 VALUATION DATE-JUL 01, 2014  
 TAXABLE STATUS DATE-MAR 01, 2015  
 RPS155/V04/L015  
 CURRENT DATE 8/21/2015

\*\*\* S P E C I A L D I S T R I C T S U M M A R Y \*\*\*

CODE	DISTRICT NAME	TOTAL PARCELS	EXTENSION TYPE	EXTENSION VALUE	AD VALOREM VALUE	EXEMPT AMOUNT	TAXABLE VALUE	TOTAL TAX
------	---------------	---------------	----------------	-----------------	------------------	---------------	---------------	-----------

NO SPECIAL DISTRICTS AT THIS LEVEL

\*\*\* S C H O O L D I S T R I C T S U M M A R Y \*\*\*

CODE	DISTRICT NAME	TOTAL PARCELS	ASSESSED LAND	ASSESSED TOTAL	EXEMPT AMOUNT	TOTAL TAXABLE	TOTAL TAX
					----- STAR AMOUNT	----- STAR TAXABLE	
	Massena 1	30	728,571	2920,971	23,500	2,897,471	
405801					514,100	2,383,371	43,336.52
	S U B - T O T A L	30	728,571	2920,971	23,500	2,897,471	
	S U B - T O T A L (CONT)				514,100	2,383,371	43,336.52
	T O T A L	30	728,571	2920,971	23,500	2,897,471	
	T O T A L (CONT)				514,100	2,383,371	43,336.52

\*\*\* S Y S T E M C O D E S S U M M A R Y \*\*\*

NO SYSTEM EXEMPTIONS AT THIS LEVEL

\*\*\* E X E M P T I O N S U M M A R Y \*\*\*

CODE	DESCRIPTION	TOTAL PARCELS	SCHOOL
41806	Aged - Tn	1	23,500
41834	Enhanced S	3	154,100
41854	Basic Star	12	360,000
	T O T A L	16	537,600

STATE OF NEW YORK  
 COUNTY - St Lawrence  
 SCHOOL - Massena 1  
 TOWN - Massena  
 SWIS - 405889

2 0 1 5 S C H O O L T A X R O L L  
 T A X A B L E SECTION OF THE ROLL - 1  
 N A M E S E C T I O N - O  
 UNIFORM PERCENT OF VALUE IS 100.00

PAGE 2707  
 VALUATION DATE-JUL 01, 2014  
 TAXABLE STATUS DATE-MAR 01, 2015  
 RPS155/V04/L015  
 CURRENT DATE 8/21/2015

\*\*\* G R A N D T O T A L S \*\*\*

ROLL SEC	DESCRIPTION	TOTAL PARCELS	ASSESSED LAND	ASSESSED TOTAL	EXEMPT AMOUNT ----- STAR AMOUNT	TOTAL TAXABLE ----- STAR TAXABLE	TAX RATE	TOTAL TAX
	Massena Central Sc		728,571	2920,971	23,500	2,897,471		
	SPEC DIST TAXES				514,100	2,383,371		43,336.52
1	TAXABLE	30						43,336.52

STATE OF NEW YORK  
 COUNTY - St Lawrence  
 SCHOOL - Massena 1  
 TOWN - Massena  
 SWIS - 405889

2 0 1 5 S C H O O L T A X R O L L  
 T A X A B L E SECTION OF THE ROLL - 1  
 OWNERS NAME SEQUENCE  
 UNIFORM PERCENT OF VALUE IS 100.00

PAGE 2708  
 VALUATION DATE-JUL 01, 2014  
 TAXABLE STATUS DATE-MAR 01, 2015

TAX MAP PARCEL NUMBER	PROPERTY LOCATION & CLASS	ASSESSMENT	EXEMPTION CODE-----	SCHOOL
CURRENT OWNERS NAME	SCHOOL DISTRICT	LAND	TAX DESCRIPTION	TAXABLE VALUE
CURRENT OWNERS ADDRESS	PARCEL SIZE/GRID COORD	TOTAL	SPECIAL DISTRICTS	TAX AMOUNT
*****				
10.045-2-5	56 Highland Rd			10.045-2-5
Page (LC) Jeffrey	411 Apartment		Massena Central Sch	ACCT 1-146- 8
Cameron Gail	Massena 1 405801	8,700		BILL 7247
1242 State Highway 131	56 Highland Road	163,000		
Massena, NY 13662	Cameron Apt. Bllldg w/ 8 U			
	FRNT 150.00 DPTH 146.00			
	EAST-0362548 NRTH-1801264			
	DEED BOOK 00978 PG-00771			
	FULL MARKET VALUE	163,000		
TOTAL TAX ---				2,963.81**
				DATE #1 09/30/15
				AMT DUE 2,963.81
*****				
5.080-2-24	587 Cr 42			5.080-2-24
Page Carol J	210 1 Family Res		Basic Star 41854	ACCT 1-446- 1
587 County Route 42	Massena 1 405801	7,500	Massena Central Sch	BILL 7248
Massena, NY 13662	587 CR 42	26,900		
	Fmr. Church Convr to Res			
	Res 1 Family w/Basic Star			
	FRNT 111.00 DPTH 125.00			
	EAST-0370551 NRTH-1807842			
	DEED BOOK 2006 PG-17482			
	FULL MARKET VALUE	26,900		
TOTAL TAX ---				0.00**
*****				
5.081-1-8	672 Cr 42			5.081-1-8
Page Carol J	270 Mfg housing		Massena Central Sch	ACCT 1-445- 8. 5
Todd Page	Massena 1 405801	15,000		BILL 7249
672 County Route 42	672 CR 42	95,000		
Massena, NY 13662	Res One Fam W/ Det Garage			
	FRNT 300.00 DPTH			
	ACRES 1.80 BANK8888111			
	EAST-0372682 NRTH-1808498			
	DEED BOOK 2014 PG-11059			
	FULL MARKET VALUE	95,000		
TOTAL TAX ---				1,727.37**
				DATE #1 09/30/15
				AMT DUE 1,727.37
*****				
10.003-3-83	CR 46			10.003-3-83
Page Francois	314 Rural vac<10		Massena Central Sch	BILL 7250
Campbell-Page Elizabeth	Massena 1 405801	6,000		109.10
680 Americana Dr Apt 12	Sub Lot (1) 5.28A	6,000		
Annapolis, MD 21403-3127	Riverview Estates			
	1077x440x895			
	FRNT 1077.00 DPTH 440.00			
	ACRES 5.30			
	EAST-0372394 NRTH-1796652			
	DEED BOOK 2006 PG-5583			
	FULL MARKET VALUE	6,000		
TOTAL TAX ---				109.10**

DATE #1 09/30/15  
AMT DUE 109.10

\*\*\*\*\*

STATE OF NEW YORK  
 COUNTY - St Lawrence  
 SCHOOL - Massena 1  
 TOWN - Massena  
 SWIS - 405889

2 0 1 5 S C H O O L T A X R O L L  
 T A X A B L E SECTION OF THE ROLL - 1  
 OWNERS NAME SEQUENCE  
 UNIFORM PERCENT OF VALUE IS 100.00

PAGE 2709  
 VALUATION DATE-JUL 01, 2014  
 TAXABLE STATUS DATE-MAR 01, 2015

TAX MAP PARCEL NUMBER	PROPERTY LOCATION & CLASS	ASSESSMENT	EXEMPTION CODE-----	SCHOOL
CURRENT OWNERS NAME	SCHOOL DISTRICT	LAND	TAX DESCRIPTION	TAXABLE VALUE
CURRENT OWNERS ADDRESS	PARCEL SIZE/GRID COORD	TOTAL	SPECIAL DISTRICTS	TAX AMOUNT
***** 10.008-4-8 *****				
10.008-4-8	165 Sh 37C			ACCT 1-308- 2
Page Lyle L	270 Mfg housing - WTRFNT		Massena Central Sch	79,400
Page Deborah J	Massena 1 405801	65,900		
165 State Highway 37C	165 SH 37 C	79,400		
Massena, NY 13662	Mobile Home W/15 % Vet ex			
	FRNT 164.00 DPTH			
	ACRES 1.00 BANK8888869			
	EAST-0382643 NRTH-1804760			
	DEED BOOK 2006 PG-15000			
	FULL MARKET VALUE	79,400		
TOTAL TAX ---				1,443.72**
				DATE #1 09/30/15
				AMT DUE 1,443.72
***** 9.001-4-16 *****				
9.001-4-16	Off Cr 43			ACCT 1-349- 2
Page Roy J	311 Res vac land		Massena Central Sch	1,500
Holly Neverette	Massena 1 405801	1,500		
264 County Route 43	Location Town Line Roa	1,500		
Massena, NY 13662	Off Cr 43			
	Vacant Landlocked Parcel			
	FRNT 75.00 DPTH 150.00			
	EAST-0346053 NRTH-1804042			
	FULL MARKET VALUE	1,500		
TOTAL TAX ---				27.27**
				DATE #1 09/30/15
				AMT DUE 27.27
***** 9.002-1-3.2 *****				
9.002-1-3.2	327 Pontoon Bridge Rd			ACCT 1-155- 6
Page Thomas P	270 Mfg housing		Basic Star 41854	
327 Pontoon Bridge Rd	Massena 1 405801	17,000	Massena Central Sch	39,000
Massena, NY 13662	327 Pontoon Bridge Rd	39,000		
	Residence & Auto Repair S			
	FRNT 200.00 DPTH 300.00			
	EAST-0352050 NRTH-1804104			
	DEED BOOK 1106 PG-584			
	FULL MARKET VALUE	39,000		
TOTAL TAX ---				163.64**
				DATE #1 09/30/15
				AMT DUE 163.64
***** 10.012-7-9 *****				
10.012-7-9	389 Cr 46			ACCT 1-155- 6
Paige Elwin	270 Mfg housing - WTRFNT		Massena Central Sch	28,000
389 County Route 46	Massena 1 405801	18,000		
Massena, NY 13662	Res - 1 Fam (Tr1)	28,000		
	FRNT 150.00 DPTH 197.00			
	EAST-0379762 NRTH-1801094			
	DEED BOOK 2010 PG-9320			
	FULL MARKET VALUE	28,000		
TOTAL TAX ---				509.12**
				DATE #1 09/30/15
				AMT DUE 509.12

\*\*\*\*\*



STATE OF NEW YORK  
 COUNTY - St Lawrence  
 SCHOOL - Massena 1  
 TOWN - Massena  
 SWIS - 405889

2 0 1 5 S C H O O L T A X R O L L  
 T A X A B L E SECTION OF THE ROLL - 1  
 OWNERS NAME SEQUENCE  
 UNIFORM PERCENT OF VALUE IS 100.00

PAGE 2710  
 VALUATION DATE-JUL 01, 2014  
 TAXABLE STATUS DATE-MAR 01, 2015

TAX MAP PARCEL NUMBER	PROPERTY LOCATION & CLASS	ASSESSMENT	EXEMPTION CODE-----	SCHOOL
CURRENT OWNERS NAME	SCHOOL DISTRICT	LAND	TAX DESCRIPTION	TAXABLE VALUE
CURRENT OWNERS ADDRESS	PARCEL SIZE/GRID COORD	TOTAL	SPECIAL DISTRICTS	TAX AMOUNT
*****				
5.003-1-55	75 Donaghue Rd 210 1 Family Res		Enhanced S 41834	5.003-1-55
Palmer (LU) Martha J	Massena 1 405801	16,500	Massena Central Sch	ACCT 1-528- 7
Palmer, Jr. (LU) John H	75 DONAGHUE RD	85,000		BILL 7255
75 Donaghue Rd	RES 1 FAMILY W/15% VET EX			65,300
Massena, NY 13662	FRNT 250.00 DPTH 175.00			1,545.54
	EAST-0370862 NRTH-1810053			
	DEED BOOK 2009 PG-4590			
	FULL MARKET VALUE	85,000		
			TOTAL TAX ---	440.54**
				DATE #1 09/30/15
				AMT DUE 440.54
*****				
5.003-1-56	Donaghue Rd 314 Rural vac<10		Massena Central Sch	5.003-1-56
Palmer (LU) Martha J	Massena 1 405801	8,400		ACCT 1-528- 5
Palmer, Jr. (LU) John J	Vac Land No Improvements	8,400		BILL 7256
75 Donaghue Rd	FRNT 100.00 DPTH 175.00			152.74
Massena, NY 13662	EAST-0370986 NRTH-1809872			
	DEED BOOK 2009 PG-4590			
	FULL MARKET VALUE	8,400		
			TOTAL TAX ---	152.74**
				DATE #1 09/30/15
				AMT DUE 152.74
*****				
11.001-1-54	663 Sh 37C 210 1 Family Res		Massena Central Sch	11.001-1-54
Paquin Lou Ann	Massena 1 405801	10,200		ACCT 1-158- 4.12
PO Box 1061	Mass/Helena Road	80,000		BILL 7257
Hogansburg, NY 13655-2140	Trailer Removed			1,454.63
	Vac Lot @ 663 SH 37 C			
	FRNT 204.00 DPTH 292.00			
	EAST-0393577 NRTH-1803770			
	DEED BOOK 1998 PG-11338			
	FULL MARKET VALUE	80,000		
			TOTAL TAX ---	1,454.63**
				DATE #1 09/30/15
				AMT DUE 1,454.63
*****				
10.002-15-3	Trippany Rd 314 Rural vac<10		Massena Central Sch	10.002-15-3
Paradis Roger H	Massena 1 405801	20,900		ACCT 1-401- 3
27 Tamarack St	LOTS MERGED-OWNER REQUST	20,900		BILL 7258
Massena, NY 13662	7.6 ACRES			380.02
	VAC ACREAGE W/RIV ACCESS			
	FRNT 200.00 DPTH			
	ACRES 7.60			
	EAST-0374366 NRTH-1806174			
	DEED BOOK 2003 PG-10819			
	FULL MARKET VALUE	20,900		
			TOTAL TAX ---	380.02**

DATE #1 09/30/15  
AMT DUE 380.02

\*\*\*\*\*

STATE OF NEW YORK  
 COUNTY - St Lawrence  
 SCHOOL - Massena 1  
 TOWN - Massena  
 SWIS - 405889

2 0 1 5 S C H O O L T A X R O L L  
 T A X A B L E SECTION OF THE ROLL - 1  
 OWNERS NAME SEQUENCE  
 UNIFORM PERCENT OF VALUE IS 100.00

PAGE 2711  
 VALUATION DATE-JUL 01, 2014  
 TAXABLE STATUS DATE-MAR 01, 2015

TAX MAP PARCEL NUMBER	PROPERTY LOCATION & CLASS	ASSESSMENT	EXEMPTION CODE-----	SCHOOL
CURRENT OWNERS NAME	SCHOOL DISTRICT	LAND	TAX DESCRIPTION	TAXABLE VALUE
CURRENT OWNERS ADDRESS	PARCEL SIZE/GRID COORD	TOTAL	SPECIAL DISTRICTS	TAX AMOUNT
***** 10.012-2-5.1 *****				
10.012-2-5.1	521 Cr 46			ACCT 1-269- 3
Paradis Roger H	210 1 Family Res - WTRFNT		Basic Star 41854	BILL 7259
521 County Route 46	Massena 1 405801	15,000	Massena Central Sch	30,000
Massena, NY 13662	Parcels combined 11/2013	65,000		1,181.89
	Residence one Family			
	FRNT 255.00 DPTH 272.00			
	ACRES 1.30			
	EAST-0381422 NRTH-1112013			
	DEED BOOK 2012 PG-15072			
	FULL MARKET VALUE	65,000		
			TOTAL TAX ---	636.40**
				DATE #1 09/30/15
				AMT DUE 636.40
***** 10.008-4-26 *****				
10.008-4-26	158 Sh 37C			ACCT 1-363- 2
Parker David	484 1 use sm bld		Massena Central Sch	BILL 7260
Parker Jeannette	Massena 1 405801	5,700		218.19
183 Rose Hill Rd	158 SH 37 C	12,000		
Portland, CT 06480-1061	Former Gas & Grocery Stor			
	FRNT 75.00 DPTH 330.00			
	EAST-0382659 NRTH-1804422			
	DEED BOOK 1039 PG-00809			
	FULL MARKET VALUE	12,000		
			TOTAL TAX ---	218.19**
				DATE #1 09/30/15
				AMT DUE 218.19
***** 10.004-2-11.22 *****				
10.004-2-11.22	LaRue Rd			ACCT 1-128- 9
Patraw Randy	310 Res Vac		Massena Central Sch	BILL 7261
109 LaRue Rd	Massena 1 405801	1,500		27.27
Massena, NY 13662	FRNT 150.00 DPTH 175.00	1,500		
	EAST-0384112 NRTH-1796861			
	FULL MARKET VALUE	1,500		
			TOTAL TAX ---	27.27**
				DATE #1 09/30/15
				AMT DUE 27.27
***** 10.004-2-28 *****				
10.004-2-28	109 Larue Rd			ACCT 1-128- 9
Patraw Randy E	210 1 Family Res		Basic Star 41854	BILL 7262
109 Larue Rd	Massena 1 405801	10,000	Massena Central Sch	30,000
Massena, NY 13662	109 LaRue Rd	65,000		1,181.89
	Res 1 Family W/ Det Gar			
	FRNT 100.00 DPTH 200.00			
	BANK8888830			
	EAST-0384124 NRTH-1796723			
	DEED BOOK 2006 PG-13362			
	FULL MARKET VALUE	65,000		
			TOTAL TAX ---	636.40**
				DATE #1 09/30/15
				AMT DUE 636.40
*****				



STATE OF NEW YORK  
 COUNTY - St Lawrence  
 SCHOOL - Massena 1  
 TOWN - Massena  
 SWIS - 405889

2 0 1 5 S C H O O L T A X R O L L  
 T A X A B L E SECTION OF THE ROLL - 1  
 OWNERS NAME SEQUENCE  
 UNIFORM PERCENT OF VALUE IS 100.00

PAGE 2712  
 VALUATION DATE-JUL 01, 2014  
 TAXABLE STATUS DATE-MAR 01, 2015

TAX MAP PARCEL NUMBER	PROPERTY LOCATION & CLASS	ASSESSMENT	EXEMPTION CODE-----	SCHOOL
CURRENT OWNERS NAME	SCHOOL DISTRICT	LAND	TAX DESCRIPTION	TAXABLE VALUE
CURRENT OWNERS ADDRESS	PARCEL SIZE/GRID COORD	TOTAL	SPECIAL DISTRICTS	TAX AMOUNT
***** 4.081-2-1 *****				
4.081-2-1	556,558 Pontoon Bridge Rd			ACCT 1-314- 4
Patrick Brandon N	484 1 use sm bld		Massena Central Sch	20,000
Patrick Jennifer H	Massena 1 405801	11,700		
1248 State Highway 131	556,558 Pontoon Br Roa	20,000		
Massena, NY 13662	Residence & Garage			
	FRNT 88.00 DPTH 256.00			
	EAST-0349148 NRTH-1809186			
	DEED BOOK 2014 PG-1284			
	FULL MARKET VALUE	20,000		
			TOTAL TAX ---	363.66**
			DATE #1	09/30/15
			AMT DUE	363.66
***** 9.060-10-12 *****				
9.060-10-12	342 1/2 E Orvis St			ACCT 1-446- 8
Patterson Deborah	330 Vacant comm		Massena Central Sch	23,600
Smith Sharon-Lee Patterso	Massena 1 405801	23,600		
1958 Euclid Ave	Location E Orvis St	23,600		
Schenectady, NY 12306	Vac Lot Size 110 x 260			
	Vacant Commercial Lot			
	FRNT 110.00 DPTH 260.00			
	EAST-0360268 NRTH-1799344			
	DEED BOOK 2007 PG-19582			
	FULL MARKET VALUE	23,600		
			TOTAL TAX ---	429.12**
			DATE #1	09/30/15
			AMT DUE	429.12
***** 9.060-10-13 *****				
9.060-10-13	342 E Orvis St			ACCT 1-468- 6
Patterson Deborah	455 Dealer-prod.		Massena Central Sch	192,000
Smith Sharon-Lee Patterso	Massena 1 405801	83,800		
1958 Euclid Ave	See 2007/18284	192,000		
Schenectady, NY 12306	FRNT 223.00 DPTH 260.00			
	EAST-0360163 NRTH-1799217			
	DEED BOOK 2007 PG-19582			
	FULL MARKET VALUE	192,000		
			TOTAL TAX ---	3,491.11**
			DATE #1	09/30/15
			AMT DUE	3,491.11
***** 10.045-1-9 *****				
10.045-1-9	32 Highland Rd			ACCT 1-411- 5
Pawlus Andrew	210 1 Family Res		Massena Central Sch	52,000
PO Box 181	Massena 1 405801	8,800		
Champlain, NY 12919	Res	52,000		
	FRNT 66.00 DPTH 165.00			
	EAST-0362081 NRTH-1800854			
	DEED BOOK 2009 PG-4038			
	FULL MARKET VALUE	52,000		
			TOTAL TAX ---	945.51**
			DATE #1	09/30/15
			AMT DUE	945.51

\*\*\*\*\*



STATE OF NEW YORK  
 COUNTY - St Lawrence  
 SCHOOL - Massena 1  
 TOWN - Massena  
 SWIS - 405889

2 0 1 5 S C H O O L T A X R O L L  
 T A X A B L E SECTION OF THE ROLL - 1  
 OWNERS NAME SEQUENCE  
 UNIFORM PERCENT OF VALUE IS 100.00

PAGE 2713  
 VALUATION DATE-JUL 01, 2014  
 TAXABLE STATUS DATE-MAR 01, 2015

TAX MAP PARCEL NUMBER	PROPERTY LOCATION & CLASS	ASSESSMENT	EXEMPTION CODE-----	SCHOOL
CURRENT OWNERS NAME	SCHOOL DISTRICT	LAND	TAX DESCRIPTION	TAXABLE VALUE
CURRENT OWNERS ADDRESS	PARCEL SIZE/GRID COORD	TOTAL	SPECIAL DISTRICTS	TAX AMOUNT
***** 10.001-6-20 *****				
10.001-6-20	50 Trippany Rd			ACCT 1-486- 3
Pecore Gary	473 Greenhouse		Business I 47610	BILL 7267
Pecore Linda	Massena 1 405801	15,000	Massena Central Sch	70,000
486 N Racquette River Rd	Location Sh 37 & Trippany	115,000		818.23
Massena, NY 13662-3294	Vacant Acreage			
	FRNT 700.00 DPTH			
	ACRES 5.80			
	EAST-0371585 NRTH-1805103			
	DEED BOOK 2005 PG-7187			
	FULL MARKET VALUE	115,000		
			TOTAL TAX ---	818.23**
			DATE #1	09/30/15
			AMT DUE	818.23
***** 10.003-2-13.2 *****				
10.003-2-13.2	486 N Racquette River Rd			ACCT 1-47-7.12
Pecore Gary W	210 1 Family Res - WTRFNT		Basic Star 41854	BILL 7268
Pecore Linda	Massena 1 405801	37,000	Massena Central Sch	30,000
486 N Racquette River Rd	Lot No. 8	118,000		2,145.58
Massena, NY 13662-3294	N Racket Sub			
	Res-One Family			
	FRNT 200.00 DPTH			
	ACRES 2.20			
	EAST-0369154 NRTH-1796480			
	DEED BOOK 950 PG-00900			
	FULL MARKET VALUE	118,000		
			TOTAL TAX ---	1,600.09**
			DATE #1	09/30/15
			AMT DUE	1,600.09
***** 10.070-2-13.1 *****				
10.070-2-13.1	274 N Racquette River Rd			ACCT 1-406- 6
Pecore, etal Gary W	210 1 Family Res - WTRFNT		Basic Star 41854	BILL 7269
Pecore, etal Linda K	Massena 1 405801	30,800	Massena Central Sch	30,000
274 N Racquette River Rd	Plot revised 3/2010	65,000		1,181.89
Massena, NY 13662-3256	Stracke Survey 9/2007			
	Res-One Family			
	FRNT 76.00 DPTH 480.00			
	ACRES 0.77 BANK8888111			
	EAST-0364063 NRTH-1794613			
	DEED BOOK 2007 PG-9857			
	FULL MARKET VALUE	65,000		
			TOTAL TAX ---	636.40**
			DATE #1	09/30/15
			AMT DUE	636.40

\*\*\*\*\*

STATE OF NEW YORK  
 COUNTY - St Lawrence  
 SCHOOL - Massena 1  
 TOWN - Massena  
 SWIS - 405889

2 0 1 5 S C H O O L T A X R O L L  
 T A X A B L E SECTION OF THE ROLL - 1  
 OWNERS NAME SEQUENCE  
 UNIFORM PERCENT OF VALUE IS 100.00

PAGE 2714  
 VALUATION DATE-JUL 01, 2014  
 TAXABLE STATUS DATE-MAR 01, 2015

TAX MAP PARCEL NUMBER	PROPERTY LOCATION & CLASS	ASSESSMENT	EXEMPTION CODE-----	SCHOOL
CURRENT OWNERS NAME	SCHOOL DISTRICT	LAND	TAX DESCRIPTION	TAXABLE VALUE
CURRENT OWNERS ADDRESS	PARCEL SIZE/GRID COORD	TOTAL	SPECIAL DISTRICTS	TAX AMOUNT
*****				
10.012-7-11.1	378 Cr 46 210 1 Family Res		Enhanced S 41834	10.012-7-11.1
Peets (LU) Rae Lee	Massena 1 405801	20,000	Massena Central Sch	ACCT 1-406- 9
378 County Route 46	Racket Rd Peets	78,000		BILL 7270
Massena, NY 13662	Creek Peets			65,300
	Res 1 Family W/garage			1,418.26
	FRNT 440.00 DPTH			
	ACRES 1.60			
	EAST-0379836 NRTH-1800835			
	DEED BOOK 2010 PG-17255			
	FULL MARKET VALUE	78,000		
			TOTAL TAX ---	313.26**
				DATE #1 09/30/15
				AMT DUE 313.26
*****				
10.012-8-3	284 Carey Rd 210 1 Family Res		Basic Star 41854	10.012-8-3
Peets Dale Harvey Jr	Massena 1 405801	24,800	Massena Central Sch	ACCT 1-302-9.14
284 Carey Rd	Res & Lot E & W Of Road	104,000		BILL 7271
Massena, NY 13662	FRNT 150.00 DPTH 870.00			30,000
	ACRES 2.70			1,891.02
	EAST-0379917 NRTH-1800291			
	DEED BOOK 991 PG-00869			
	FULL MARKET VALUE	104,000		
			TOTAL TAX ---	1,345.53**
				DATE #1 09/30/15
				AMT DUE 1,345.53
*****				
10.008-1-20.1	1069 N Racquette River Rd 210 1 Family Res		Enhanced S 41834	10.008-1-20.1
Peets Glenn	Massena 1 405801	10,800	Massena Central Sch	ACCT 1-407- 4
1069 N Racquette River Rd	N Raquette Riv Rd	79,000		BILL 7272
Massena, NY 13662-3244	Residence One Family			65,300
	FRNT 85.00 DPTH 175.00			1,436.45
	EAST-0380928 NRTH-1804288			
	DEED BOOK 517 PG-00468			
	FULL MARKET VALUE	79,000		
			TOTAL TAX ---	331.45**
				DATE #1 09/30/15
				AMT DUE 331.45
*****				



STATE OF NEW YORK  
 COUNTY - St Lawrence  
 SCHOOL - Massena 1  
 TOWN - Massena  
 SWIS - 405889

2 0 1 5 S C H O O L T A X R O L L  
 T A X A B L E SECTION OF THE ROLL - 1  
 OWNERS NAME SEQUENCE  
 UNIFORM PERCENT OF VALUE IS 100.00

PAGE 2715  
 VALUATION DATE-JUL 01, 2014  
 TAXABLE STATUS DATE-MAR 01, 2015

TAX MAP PARCEL NUMBER	PROPERTY LOCATION & CLASS	ASSESSMENT	EXEMPTION CODE-----	SCHOOL
CURRENT OWNERS NAME	SCHOOL DISTRICT	LAND	TAX DESCRIPTION	TAXABLE VALUE
CURRENT OWNERS ADDRESS	PARCEL SIZE/GRID COORD	TOTAL	SPECIAL DISTRICTS	TAX AMOUNT
***** 10.002-4-8 *****				
10.002-4-8	N Racquette River Rd			ACCT 1-407- 3
Peets Glenn A	321 Abandoned ag		Massena Central Sch	19,000
1069 N Racquette River Rd	Massena 1 405801	19,000		BILL 7273
Massena, NY 13662	N Racquette Riv Rd	19,000		345.47
	Vacant Acreage			
	ACRES 25.50			
	EAST-0381590 NRTH-1805882			
	DEED BOOK 2014 PG-16326			
	FULL MARKET VALUE	19,000		
			TOTAL TAX ---	345.47**
			DATE #1	09/30/15
			AMT DUE	345.47
***** 5.081-1-9 *****				
	682 Cr 42			ACCT 1-445- 8. 8
5.081-1-9	210 1 Family Res		Basic Star 41854	30,000
Peets Jason C	Massena 1 405801	15,600	Massena Central Sch	1,563.73
Peets Billie Jo	682 CR 42	86,000		
682 County Route 42	Residence One Family			
Massena, NY 13662	FRNT 155.94 DPTH 300.00			
	BANK8888869			
	EAST-0372899 NRTH-1808558			
	DEED BOOK 2006 PG-17330			
	FULL MARKET VALUE	86,000		
			TOTAL TAX ---	1,018.24**
			DATE #1	09/30/15
			AMT DUE	1,018.24
***** 10.008-1-26.1 *****				
	1068 N Racquette River Rd			ACCT 1-234- 8.1
10.008-1-26.1	210 1 Family Res - WTRFNT		Basic Star 41854	30,000
Peets Randy L	Massena 1 405801	33,000	Massena Central Sch	2,327.41
1068 N Racquette River Rd	Residence One Family	128,000		
Massena, NY 13662-3244	FRNT 430.00 DPTH 215.00			
	ACRES 2.20			
	EAST-0381109 NRTH-1804181			
	DEED BOOK 1020 PG-00739			
	FULL MARKET VALUE	128,000		
			TOTAL TAX ---	1,781.92**
			DATE #1	09/30/15
			AMT DUE	1,781.92
*****				

STATE OF NEW YORK  
 COUNTY - St Lawrence  
 SCHOOL - Massena 1  
 TOWN - Massena  
 SWIS - 405889

2 0 1 5 S C H O O L T A X R O L L  
 T A X A B L E SECTION OF THE ROLL - 1  
 OWNERS NAME SEQUENCE  
 UNIFORM PERCENT OF VALUE IS 100.00

PAGE 2716  
 VALUATION DATE-JUL 01, 2014  
 TAXABLE STATUS DATE-MAR 01, 2015

TAX MAP PARCEL NUMBER	PROPERTY LOCATION & CLASS	ASSESSMENT	EXEMPTION CODE-----	SCHOOL
CURRENT OWNERS NAME	SCHOOL DISTRICT	LAND	TAX DESCRIPTION	TAXABLE VALUE
CURRENT OWNERS ADDRESS	PARCEL SIZE/GRID COORD	TOTAL	SPECIAL DISTRICTS	TAX AMOUNT
*****				
5.081-1-10.1	690 CR 42			5.081-1-10.1
Peets Terry J	210 1 Family Res		Basic Star 41854	ACCT 1-118- 2
Peets Darcy A	Massena 1 405801	12,500	Massena Central Sch	BILL 7276
690 County Route 42	Parcels 3 combined 7/2012	87,000		
Massena, NY 13662	0.363A+0.395A See 2012/10			
	Res 1 Family W/ Star Ex			
	FRNT 110.00 DPTH 265.00			
	EAST-0373040 NRTH-1808593			
	DEED BOOK 2007 PG-22733			
	FULL MARKET VALUE	87,000		
			TOTAL TAX ---	1,036.42**
				DATE #1 09/30/15
				AMT DUE 1,036.42
*****				
10.004-3-33	175,179 Carey Rd			10.004-3-33
Peets Vern	210 1 Family Res		Massena Central Sch	ACCT 1-408- 3
Peets Marie Y	Massena 1 405801	20,100		BILL 7277
218 E Hatfield St	175/179 Carey Rd	71,000		
Massena, NY 13662	Res & Gar W/apt Over			
	FRNT 470.00 DPTH			
	ACRES 2.30			
	EAST-0379715 NRTH-1797772			
	DEED BOOK 609 PG-00491			
	FULL MARKET VALUE	71,000		
			TOTAL TAX ---	1,290.98**
				DATE #1 09/30/15
				AMT DUE 1,290.98
*****				
10.033-2-16	132 Trippany Rd			10.033-2-16
Pelcher William w/LU S	210 1 Family Res		Basic Star 41854	ACCT 1-408- 4
Pelcher Lisa Trustee	Massena 1 405801	13,100	Massena Central Sch	BILL 7278
c/o Hart, Rene	Res	95,000		
126 Trippany Rd	FRNT 113.00 DPTH 185.00			
Massena, NY 13662	EAST-0372792 NRTH-1805317			
	DEED BOOK 2001 PG-648			
	FULL MARKET VALUE	95,000		
			TOTAL TAX ---	1,181.88**
				DATE #1 09/30/15
				AMT DUE 1,181.88
*****				
10.030-1-18	15 Smith Rd			10.030-1-18
Pellegrino Jo Ann	415 Motel		Massena Central Sch	ACCT 1-497- 5
15 Smith Rd	Massena 1 405801	146,000		BILL 7279
Massena, NY 13662	Res,motel-Kampground-Trl	265,000		
	FRNT 375.00 DPTH			
	ACRES 6.90			
	EAST-0366422 NRTH-1804758			
	DEED BOOK 2012 PG-16759			
	FULL MARKET VALUE	265,000		
			TOTAL TAX ---	4,818.46**
				DATE #1 09/30/15

AMT DUE 4,818.46

\*\*\*\*\*

STATE OF NEW YORK  
 COUNTY - St Lawrence  
 SCHOOL - Massena 1  
 TOWN - Massena  
 SWIS - 405889

2 0 1 5 S C H O O L T A X R O L L  
 T A X A B L E SECTION OF THE ROLL - 1  
 OWNERS NAME SEQUENCE  
 UNIFORM PERCENT OF VALUE IS 100.00

PAGE 2717  
 VALUATION DATE-JUL 01, 2014  
 TAXABLE STATUS DATE-MAR 01, 2015

TAX MAP PARCEL NUMBER	PROPERTY LOCATION & CLASS	ASSESSMENT	EXEMPTION CODE-----	SCHOOL
CURRENT OWNERS NAME	SCHOOL DISTRICT	LAND	TAX DESCRIPTION	TAXABLE VALUE
CURRENT OWNERS ADDRESS	PARCEL SIZE/GRID COORD	TOTAL	SPECIAL DISTRICTS	TAX AMOUNT
***** 9.001-4-12 *****				
9.001-4-12	192 Cr 43 311 Res vac land		Massena Central Sch	8,000
Perras Robert J	Massena 1 405801	8,000		
524 Brouse Rd	192 CR 43	8,000		
Massena, NY 13662	Vacant Lot			
	FRNT 75.00 DPTH 175.00			
	EAST-0346962 NRTH-1802419			
	DEED BOOK 2000 PG-14096			
	FULL MARKET VALUE	8,000		
TOTAL TAX ---				145.46**
				DATE #1 09/30/15
				AMT DUE 145.46
***** 11.001-1-14.1 *****				
11.001-1-14.1	Roosevelt Rd 314 Rural vac<10		Massena Central Sch	31,900
Pete Philomena M	Massena 1 405801	31,900		
Pete Emery D	Vac Land W/road Front	31,900		
PO Box 607	FRNT 604.00 DPTH			
Loganville, GA 30052	ACRES 7.40			
	EAST-0388029 NRTH-1807140			
	DEED BOOK 2011 PG-12115			
	FULL MARKET VALUE	31,900		
TOTAL TAX ---				580.03**
				DATE #1 09/30/15
				AMT DUE 580.03
***** 10.076-2-9 *****				
10.076-2-9	CR 37 314 Rural vac<10		Massena Central Sch	5,800
Phelix Charles E	Massena 1 405801	5,800		
Phelix Megan M	Vac Lot	5,800		
1213 County Route 37	FRNT 75.00 DPTH 200.00			
Massena, NY 13662	BANK8888869			
	EAST-0383324 NRTH-1794000			
	DEED BOOK 2007 PG-20505			
	FULL MARKET VALUE	5,800		
TOTAL TAX ---				105.46**
				DATE #1 09/30/15
				AMT DUE 105.46
***** 10.076-2-10 *****				
10.076-2-10	1213 CR 37 210 1 Family Res		Basic Star 41854	83,000
Phelix Charles E	Massena 1 405801	10,000	Massena Central Sch	
Phelix Megan M	Res 1 Family W/shop	83,000		
1213 County Route 37	FRNT 100.00 DPTH 200.00			
Massena, NY 13662	BANK8888869			
	EAST-0383405 NRTH-1794004			
	DEED BOOK 2007 PG-20505			
	FULL MARKET VALUE	83,000		
TOTAL TAX ---				963.69**
				DATE #1 09/30/15
				AMT DUE 963.69

\*\*\*\*\*

STATE OF NEW YORK  
 COUNTY - St Lawrence  
 SCHOOL - Massena 1  
 TOWN - Massena  
 SWIS - 405889

2 0 1 5 S C H O O L T A X R O L L  
 T A X A B L E SECTION OF THE ROLL - 1  
 OWNERS NAME SEQUENCE  
 UNIFORM PERCENT OF VALUE IS 100.00

PAGE 2718  
 VALUATION DATE-JUL 01, 2014  
 TAXABLE STATUS DATE-MAR 01, 2015

TAX MAP PARCEL NUMBER	PROPERTY LOCATION & CLASS	ASSESSMENT	EXEMPTION CODE-----	SCHOOL
CURRENT OWNERS NAME	SCHOOL DISTRICT	LAND	TAX DESCRIPTION	TAXABLE VALUE
CURRENT OWNERS ADDRESS	PARCEL SIZE/GRID COORD	TOTAL	SPECIAL DISTRICTS	TAX AMOUNT
*****				
10.004-3-43	119 Carey Rd 210 1 Family Res		Enhanced S 41834	
Phelix William	Massena 1 405801	19,200	Massena Central Sch	53,000
119 Carey Rd	2002 Bldg peermit	53,000		
Massena, NY 13662-3322	119 CAREY CR RD 3/06 det. gar & 50% fin h FRNT 110.00 DPTH ACRES 1.70 EAST-0379024 NRTH-1796220 DEED BOOK 2000 PG-24067 FULL MARKET VALUE			
				10.004-3-43
				ACCT 1-434- 1
				BILL 7284
				53,000
				963.69
				0.00**
*****				
10.004-3-31.12	Carey Rd 105 Vac farmland		Massena Central Sch	
Phelix William E	Massena 1 405801	4,000		4,000
119 Carey Rd	Created 10/2010 LDC	4,000		
Massena, NY 13662	Seegar Survey 9/2010 11.18A(D) **S/I/F** FRNT 833.00 DPTH ACRES 10.70 EAST-0378775 NRTH-1795868 DEED BOOK 2010 PG-15652 FULL MARKET VALUE			
				10.004-3-31.12
				BILL 7285
				72.73
				72.73**
*****				
10.002-6-25	791 N Racquette River Rd 210 1 Family Res		Enhanced S 41834	
Pierce David R	Massena 1 405801	13,300	Massena Central Sch	49,000
791 N Racquette River Rd	791 N Racquette Riv	49,000		
Massena, NY 13662	Res W/barn W/ROW Access FRNT 155.80 DPTH 168.40 ACRES 0.61 EAST-0376288 NRTH-1799867 DEED BOOK 2009 PG-6013 FULL MARKET VALUE			
				10.002-6-25
				ACCT 1- 89- 3
				BILL 7286
				49,000
				890.96
				0.00**
*****				

STATE OF NEW YORK  
 COUNTY - St Lawrence  
 SCHOOL - Massena 1  
 TOWN - Massena  
 SWIS - 405889

2 0 1 5 S C H O O L T A X R O L L  
 T A X A B L E SECTION OF THE ROLL - 1  
 OWNERS NAME SEQUENCE  
 UNIFORM PERCENT OF VALUE IS 100.00

PAGE 2719  
 VALUATION DATE-JUL 01, 2014  
 TAXABLE STATUS DATE-MAR 01, 2015

TAX MAP PARCEL NUMBER	PROPERTY LOCATION & CLASS	ASSESSMENT	EXEMPTION CODE-----	SCHOOL
CURRENT OWNERS NAME	SCHOOL DISTRICT	LAND	TAX DESCRIPTION	TAXABLE VALUE
CURRENT OWNERS ADDRESS	PARCEL SIZE/GRID COORD	TOTAL	SPECIAL DISTRICTS	TAX AMOUNT
*****				
10.008-1-7	55 SH 37C			10.008-1-7
Pike Stephen L	210 1 Family Res		Basic Star 41854	ACCT 1-428- 6
Pike Vicky L	Massena 1 405801	16,500	Massena Central Sch	BILL 7287
55 State Highway 37C	55 SH 37 C	47,000		30,000
Massena, NY 13662	Residence One Famil			854.60
	FRNT 95.00 DPTH 550.00			
	ACRES 1.20 BANK8888830			
	EAST-0380526 NRTH-1805233			
	DEED BOOK 2007 PG-13419			
	FULL MARKET VALUE	47,000		
			TOTAL TAX ---	309.11**
				DATE #1 09/30/15
				AMT DUE 309.11
*****				
10.038-3-9	150 Highland Rd			10.038-3-9
Pitohui Corporation	662 Police/fire		Massena Central Sch	ACCT 1-559- 7
150 Highland Rd	Massena 1 405801	12,800		BILL 7288
Massena, NY 13662	150 Highland R	113,000		2,054.67
	(Former) State Police O			
	Pitohui Corp Office Build			
	FRNT 150.00 DPTH 250.00			
	EAST-0364254 NRTH-1802885			
	DEED BOOK 1111 PG-1062			
	FULL MARKET VALUE	113,000		
			TOTAL TAX ---	2,054.67**
				DATE #1 09/30/15
				AMT DUE 2,054.67
*****				
5.003-1-23.1	153 Horton Rd			5.003-1-23.1
Pitts Debra A	210 1 Family Res		Basic Star 41854	ACCT 1-187- 1
170 Dennison Road	Massena 1 405801	26,100	Massena Central Sch	BILL 7289
Massena, NY 13662	153 Horton Road	80,000		30,000
	Res One Family W/acreage			1,454.63
	ACRES 8.10 BANK8888869			
	EAST-0365100 NRTH-1809735			
	DEED BOOK 2014 PG-5064			
	FULL MARKET VALUE	80,000		
			TOTAL TAX ---	909.14**
				DATE #1 09/30/15
				AMT DUE 909.14
*****				

STATE OF NEW YORK  
 COUNTY - St Lawrence  
 SCHOOL - Massena 1  
 TOWN - Massena  
 SWIS - 405889

2 0 1 5 S C H O O L T A X R O L L  
 T A X A B L E SECTION OF THE ROLL - 1  
 OWNERS NAME SEQUENCE  
 UNIFORM PERCENT OF VALUE IS 100.00

PAGE 2720  
 VALUATION DATE-JUL 01, 2014  
 TAXABLE STATUS DATE-MAR 01, 2015

TAX MAP PARCEL NUMBER	PROPERTY LOCATION & CLASS	ASSESSMENT	EXEMPTION CODE-----	SCHOOL
CURRENT OWNERS NAME	SCHOOL DISTRICT	LAND	TAX DESCRIPTION	TAXABLE VALUE
CURRENT OWNERS ADDRESS	PARCEL SIZE/GRID COORD	TOTAL	SPECIAL DISTRICTS	TAX AMOUNT
***** 10.004-2-8 *****				
10.004-2-8	172 Carey Rd			ACCT 1-424- 1
Pitts Harold T	270 Mfg housing		Massena Central Sch	BILL 7290
903 Pickle St	Massena 1 405801	13,200		
Winthrop, NY 13697	Carey Road	22,700		
	Mobile Home W/25% Vet Ex			
	FRNT 200.00 DPTH 200.00			
	EAST-0379964 NRTH-1797516			
	DEED BOOK 2000 PG-17722			
	FULL MARKET VALUE	22,700		
			TOTAL TAX ---	412.75**
			DATE #1	09/30/15
			AMT DUE	412.75
***** 10.008-1-8 *****				
10.008-1-8	59 Sh 37C			ACCT 1-186- 4
Plante Serge	210 1 Family Res		Basic Star 41854	BILL 7291
Plante Deborah	Massena 1 405801	16,500	Massena Central Sch	30,000
59 State Highway 37C	Residence 1 Fam W/garage	59,000		1,072.79
Massena, NY 13662	FRNT 97.00 DPTH 495.00			
	ACRES 1.10			
	EAST-0380588 NRTH-1805163			
	DEED BOOK 1998 PG-12029			
	FULL MARKET VALUE	59,000		
			TOTAL TAX ---	527.30**
			DATE #1	09/30/15
			AMT DUE	527.30
***** 10.072-1-5 *****				
10.072-1-5	544 Cr 37			BILL 7292
Planty Kevin J	210 1 Family Res		Basic Star 41854	30,000
Planty Kerry L	Massena 1 405801	12,000	Massena Central Sch	1,272.80
544 County Route 37	544 kCR 37	70,000		
Massena, NY 13662	Residence One Family			
	FRNT 150.00 DPTH 167.00			
	ACRES 0.69 BANK8888830			
	EAST-0369688 NRTH-1794995			
	DEED BOOK 2012 PG-15397			
	FULL MARKET VALUE	70,000		
			TOTAL TAX ---	727.31**
			DATE #1	09/30/15
			AMT DUE	727.31
*****				



STATE OF NEW YORK  
 COUNTY - St Lawrence  
 SCHOOL - Massena 1  
 TOWN - Massena  
 SWIS - 405889

2 0 1 5 S C H O O L T A X R O L L  
 T A X A B L E SECTION OF THE ROLL - 1  
 OWNERS NAME SEQUENCE  
 UNIFORM PERCENT OF VALUE IS 100.00

PAGE 2721  
 VALUATION DATE-JUL 01, 2014  
 TAXABLE STATUS DATE-MAR 01, 2015

TAX MAP PARCEL NUMBER	PROPERTY LOCATION & CLASS	ASSESSMENT	EXEMPTION CODE-----	SCHOOL
CURRENT OWNERS NAME	SCHOOL DISTRICT	LAND	TAX DESCRIPTION	TAXABLE VALUE
CURRENT OWNERS ADDRESS	PARCEL SIZE/GRID COORD	TOTAL	SPECIAL DISTRICTS	TAX AMOUNT
***** 6.003-1-30.1 *****				
6.003-1-30.1	192 Roosevelt Rd			ACCT 1-217- 8 BILL 7293
Planty Tara	270 Mfg housing		Basic Star 41854	30,000
192 Roosevelt Rd	Massena 1 405801	12,000	Massena Central Sch	30,000 545.49
Massena, NY 13662-3374	Parcels combined 03/05	30,000		
	192 Roosevelt Rd			
	Lot & Garage			
	FRNT 199.00 DPTH 495.00			
	ACRES 2.30			
	EAST-0391106 NRTH-1809298			
	DEED BOOK 2004 PG-20780			
	FULL MARKET VALUE	30,000		
			TOTAL TAX ---	0.00**
***** 16.035-4-12 *****				
16.035-4-12	Sh 420			ACCT 1-461- 3 BILL 7294
Plourde David S	311 Res vac land		Massena Central Sch	2,500 45.46
2215 State Highway 420	Massena 1 405801	2,500		
Massena, NY 13662	W SIDE OF SH 420	2,500		
	LOT W/SHED NO ROAD FRONT			
	ACRES 1.30			
	EAST-0357432 NRTH-1788748			
	DEED BOOK 1999 PG-23827			
	FULL MARKET VALUE	2,500		
			TOTAL TAX ---	45.46**
			DATE #1	09/30/15
			AMT DUE	45.46
***** 16.035-4-13 *****				
16.035-4-13	2215 Sh 420			ACCT 1-472- 3 BILL 7295
Plourde David S	210 1 Family Res		Basic Star 41854	30,000
2215 State Highway 420	Massena 1 405801	15,000	Massena Central Sch	45,000 818.23
Massena, NY 13662	Res One Family	45,000		
	FRNT 95.00 DPTH			
	ACRES 1.10 BANK8888869			
	EAST-0357474 NRTH-1788684			
	DEED BOOK 1114 PG-915			
	FULL MARKET VALUE	45,000		
			TOTAL TAX ---	272.74**
			DATE #1	09/30/15
			AMT DUE	272.74
***** 16.035-4-14 *****				
16.035-4-14	S H 420			ACCT 1-472- 3 BILL 7296
Plourde David S	311 Res vac land		Massena Central Sch	9,000 163.65
2210 State Highway 420	Massena 1 405801	9,000		
Massena, NY 13662	Winthrop Rd	9,000		
	Irregular Shape Lot			
	Vacant Lot			
	ACRES 0.78			
	EAST-0357509 NRTH-1788592			
	DEED BOOK 1114 PG-446			
	FULL MARKET VALUE	9,000		
			TOTAL TAX ---	163.65**
			DATE #1	09/30/15

AMT DUE 163.65

\*\*\*\*\*

STATE OF NEW YORK  
 COUNTY - St Lawrence  
 SCHOOL - Massena 1  
 TOWN - Massena  
 SWIS - 405889

2 0 1 5 S C H O O L T A X R O L L  
 T A X A B L E SECTION OF THE ROLL - 1  
 OWNERS NAME SEQUENCE  
 UNIFORM PERCENT OF VALUE IS 100.00

PAGE 2722  
 VALUATION DATE-JUL 01, 2014  
 TAXABLE STATUS DATE-MAR 01, 2015

TAX MAP PARCEL NUMBER	PROPERTY LOCATION & CLASS	ASSESSMENT	EXEMPTION CODE-----	SCHOOL
CURRENT OWNERS NAME	SCHOOL DISTRICT	LAND	TAX DESCRIPTION	TAXABLE VALUE
CURRENT OWNERS ADDRESS	PARCEL SIZE/GRID COORD	TOTAL	SPECIAL DISTRICTS	TAX AMOUNT
***** 16.036-1-24 *****				
16.036-1-24	2213 Sh 420			ACCT 1-215-6.2
Plourde David S	314 Rural vac<10		Massena Central Sch	500
2215 State Highway 420	Massena 1 405801	500		BILL 7297
Massena, NY 13662	W SIDE OF SH 420 WINTHROP	500		
	Small 40 x 40 Lot			
	FRNT 40.00 DPTH 36.00			
	ACRES 0.03			
	EAST-0357622 NRTH-1788722			
	DEED BOOK 2000 PG-15296			
	FULL MARKET VALUE	500		
			TOTAL TAX ---	9.09**
				DATE #1 09/30/15
				AMT DUE 9.09
***** 16.027-5-7 *****				
16.027-5-7	2264 Sh 420			ACCT 1- 99- 3
Plourde John	270 Mfg housing		Massena Central Sch	15,000
Plourde Elizabeth	Massena 1 405801	5,400		BILL 7298
2210 State Highway 420	Residence One Family	15,000		272.74
Massena, NY 13662	FRNT 50.00 DPTH 165.00			
	ACRES 0.25			
	EAST-0357356 NRTH-1789946			
	DEED BOOK 2000 PG-19946			
	FULL MARKET VALUE	15,000		
			TOTAL TAX ---	272.74**
				DATE #1 09/30/15
				AMT DUE 272.74
***** 16.035-4-15 *****				
16.035-4-15	2205 Sh 420			ACCT 1-215-6.12
Plourde John	210 1 Family Res		Massena Central Sch	53,000
Plourde Elizabeth	Massena 1 405801	15,000		BILL 7299
2210 State Highway 420	Winthrop Rd	53,000		963.69
Massena, NY 13662	Irregular Shape Lot			
	Residence One Family			
	ACRES 0.70 BANK8888869			
	EAST-0357495 NRTH-1788489			
	DEED BOOK 1118 PG-1147			
	FULL MARKET VALUE	53,000		
			TOTAL TAX ---	963.69**
				DATE #1 09/30/15
				AMT DUE 963.69
*****				

STATE OF NEW YORK  
 COUNTY - St Lawrence  
 SCHOOL - Massena 1  
 TOWN - Massena  
 SWIS - 405889

2 0 1 5 S C H O O L T A X R O L L  
 T A X A B L E SECTION OF THE ROLL - 1  
 OWNERS NAME SEQUENCE  
 UNIFORM PERCENT OF VALUE IS 100.00

PAGE 2723  
 VALUATION DATE-JUL 01, 2014  
 TAXABLE STATUS DATE-MAR 01, 2015

TAX MAP PARCEL NUMBER	PROPERTY LOCATION & CLASS	ASSESSMENT	EXEMPTION CODE-----	SCHOOL
CURRENT OWNERS NAME	SCHOOL DISTRICT	LAND	TAX DESCRIPTION	TAXABLE VALUE
CURRENT OWNERS ADDRESS	PARCEL SIZE/GRID COORD	TOTAL	SPECIAL DISTRICTS	TAX AMOUNT
*****				16.035-4-16 *****
2201 Sh 420				ACCT 1-215-6.11 BILL 7300
16.035-4-16	210 1 Family Res		Massena Central Sch	39,000 709.13
Plourde John	Massena 1 405801	24,000		
Plourde Elizabeth A	2201 Sh 420 - Winthro	39,000		
2210 State Highway 420	1 Family Residence			
Massena, NY 13662	FRNT 140.00 DPTH 430.00			
	ACRES 1.70 BANK8888869			
	EAST-0357426 NRTH-1788323			
	DEED BOOK 2007 PG-20168			
	FULL MARKET VALUE	39,000		
TOTAL TAX ---				709.13**
				DATE #1 09/30/15
				AMT DUE 709.13
*****				16.036-1-16 *****
2210 Sh 420				ACCT 1-454- 9 BILL 7301
16.036-1-16	210 1 Family Res		Massena Central Sch	81,800 1,487.36
Plourde John	Massena 1 405801	9,800		
Plourde Elizabeth	plot revised 5/2012	81,800		
2210 State Highway 420	66x330(D)			
Massena, NY 13662	1 Family Residence			
	FRNT 66.00 DPTH 290.00			
	EAST-0357836 NRTH-1788689			
	DEED BOOK 1049 PG-00395			
	FULL MARKET VALUE	81,800		
TOTAL TAX ---				1,487.36**
				DATE #1 09/30/15
				AMT DUE 1,487.36
*****				16.036-1-17 *****
2208A,B,C Sh 420				ACCT 1-322- 7 BILL 7302
16.036-1-17	280 Res Multiple		Massena Central Sch	55,000 1,000.06
Plourde John	Massena 1 405801	16,500		
Plourde Elizabeth	Plot Revised 5/2012 LDC	55,000		
2210 State Highway 420	0.30953A(D) + 1.19147A(D)			
Massena, NY 13662	FRNT 35.00 DPTH			
	ACRES 1.50 BANK8888869			
	EAST-0358026 NRTH-1788704			
	DEED BOOK 985 PG-00343			
	FULL MARKET VALUE	55,000		
TOTAL TAX ---				1,000.06**
				DATE #1 09/30/15
				AMT DUE 1,000.06
*****				*****

STATE OF NEW YORK  
 COUNTY - St Lawrence  
 SCHOOL - Massena 1  
 TOWN - Massena  
 SWIS - 405889

2 0 1 5 S C H O O L T A X R O L L  
 T A X A B L E SECTION OF THE ROLL - 1  
 OWNERS NAME SEQUENCE  
 UNIFORM PERCENT OF VALUE IS 100.00

PAGE 2724  
 VALUATION DATE-JUL 01, 2014  
 TAXABLE STATUS DATE-MAR 01, 2015

TAX MAP PARCEL NUMBER	PROPERTY LOCATION & CLASS	ASSESSMENT	EXEMPTION CODE-----	SCHOOL
CURRENT OWNERS NAME	SCHOOL DISTRICT	LAND	TAX DESCRIPTION	TAXABLE VALUE
CURRENT OWNERS ADDRESS	PARCEL SIZE/GRID COORD	TOTAL	SPECIAL DISTRICTS	TAX AMOUNT
***** 16.036-1-19 *****				
2204 Sh 420	210 1 Family Res		Massena Central Sch	16.036-1-19 ACCT 1-467- 3
16.036-1-19	Massena 1 405801	16,500		25,000
Plourde John	Plot revised 5/2012 LDC	25,000		
Plourde Elizabeth	Not a survey description			
2204 State Highway 420	84x330 (D)			
Massena, NY 13662	FRNT 84.00 DPTH 290.00			
	BANK8888869			
	EAST-0357829 NRTH-1788503			
	DEED BOOK 2002 PG-7370			
	FULL MARKET VALUE	25,000		
			TOTAL TAX ---	454.57**
				DATE #1 09/30/15
				AMT DUE 454.57
***** 16.036-1-20 *****				
2202 Sh 420	210 1 Family Res		Massena Central Sch	16.036-1-20 ACCT 1-306- 9
16.036-1-20	Massena 1 405801	10,900		22,000
Plourde John	**See Page 2**	22,000		
Plourde Elizabeth	Plot Revised 5/2012 LDC			
2210 State Highway 420	26x295x144x195x20x73			
Massena, NY 13662	FRNT 26.00 DPTH			
	ACRES 0.50 BANK8888869			
	EAST-0357858 NRTH-1788437			
	DEED BOOK 1114 PG-195			
	FULL MARKET VALUE	22,000		
			TOTAL TAX ---	400.02**
				DATE #1 09/30/15
				AMT DUE 400.02
***** 16.036-1-21 *****				
2200 Sh 420	210 1 Family Res		Massena Central Sch	16.036-1-21 ACCT 1-353- 5
16.036-1-21	Massena 1 405801	7,500		25,500
Plourde John	Plot revised 5/20/12 LDC	25,500		
Plourde Elizabeth	56x73x20x195x55x195x20x73			
2210 State Highway 420	FRNT 56.00 DPTH 260.00			
Massena, NY 13662	BANK8888869			
	EAST-0357864 NRTH-1788372			
	DEED BOOK 1094 PG-1023			
	FULL MARKET VALUE	25,500		
			TOTAL TAX ---	463.66**
				DATE #1 09/30/15
				AMT DUE 463.66
*****				

STATE OF NEW YORK  
 COUNTY - St Lawrence  
 SCHOOL - Massena 1  
 TOWN - Massena  
 SWIS - 405889

2 0 1 5 S C H O O L T A X R O L L  
 T A X A B L E SECTION OF THE ROLL - 1  
 OWNERS NAME SEQUENCE  
 UNIFORM PERCENT OF VALUE IS 100.00

PAGE 2725  
 VALUATION DATE-JUL 01, 2014  
 TAXABLE STATUS DATE-MAR 01, 2015

TAX MAP PARCEL NUMBER	PROPERTY LOCATION & CLASS	ASSESSMENT	EXEMPTION CODE-----	SCHOOL
CURRENT OWNERS NAME	SCHOOL DISTRICT	LAND	TAX DESCRIPTION	TAXABLE VALUE
CURRENT OWNERS ADDRESS	PARCEL SIZE/GRID COORD	TOTAL	SPECIAL DISTRICTS	TAX AMOUNT
*****				
16.036-1-22	2198 Sh 420		16.036-1-22	*****
Plourde John	210 1 Family Res		ACCT 1-206- 5	BILL 7306
Plourde Elizabeth	Massena 1 405801	3,700	Massena Central Sch	23,400
2210 State Highway 420	1 Family Residence	23,400		
Massena, NY 13662	FRNT 23.00 DPTH 260.00			
	BANK8888869			
	EAST-0357865 NRTH-1788326			
	DEED BOOK 1095 PG-412			
	FULL MARKET VALUE	23,400		
			TOTAL TAX ---	425.48**
			DATE #1	09/30/15
			AMT DUE	425.48
*****				
16.036-1-44	Off Sh 420		16.036-1-44	*****
Plourde John	311 Res vac land		ACCT 1-443- 8	BILL 7307
Plourde Elizabeth	Massena 1 405801	5,500	Massena Central Sch	100.01
2210 State Highway 420	Located West off SH420	5,500		
Massena, NY 13662	Vacant Acreage			
	ACRES 1.90			
	EAST-0358119 NRTH-1788570			
	DEED BOOK 1115 PG-544			
	FULL MARKET VALUE	5,500		
			TOTAL TAX ---	100.01**
			DATE #1	09/30/15
			AMT DUE	100.01
*****				
16.036-1-45	Sh 420		16.036-1-45	*****
Plourde John	311 Res vac land		ACCT 1-443- 8	BILL 7308
Plourde Elizabeth	Massena 1 405801	9,900	Massena Central Sch	180.01
2210 State Highway 420	Plot revised 5/20/12 LDC	9,900		
Massena, NY 13662	not a survey description			
	Lot On Land Contract			
	FRNT 20.00 DPTH			
	ACRES 6.70			
	EAST-0358363 NRTH-1788358			
	DEED BOOK 1095 PG-412			
	FULL MARKET VALUE	9,900		
			TOTAL TAX ---	180.01**
			DATE #1	09/30/15
			AMT DUE	180.01
*****				

STATE OF NEW YORK  
 COUNTY - St Lawrence  
 SCHOOL - Massena 1  
 TOWN - Massena  
 SWIS - 405889

2 0 1 5 S C H O O L T A X R O L L  
 T A X A B L E SECTION OF THE ROLL - 1  
 OWNERS NAME SEQUENCE  
 UNIFORM PERCENT OF VALUE IS 100.00

PAGE 2726  
 VALUATION DATE-JUL 01, 2014  
 TAXABLE STATUS DATE-MAR 01, 2015

TAX MAP PARCEL NUMBER	PROPERTY LOCATION & CLASS	ASSESSMENT	EXEMPTION CODE-----	SCHOOL
CURRENT OWNERS NAME	SCHOOL DISTRICT	LAND	TAX DESCRIPTION	TAXABLE VALUE
CURRENT OWNERS ADDRESS	PARCEL SIZE/GRID COORD	TOTAL	SPECIAL DISTRICTS	TAX AMOUNT
*****				
16.036-1-46	2196 Sh 420		16.036-1-46	*****
Plourde John	210 1 Family Res		ACCT 1-530- 8	BILL 7309
Plourde Elizabeth	Massena 1 405801	11,500		
2210 State Highway 420	2196 SH 420	27,000	Massena Central Sch	27,000
Massena, NY 13662	Residence One Family			490.94
	FRNT 110.00 DPTH			
	ACRES 1.30 BANK8888869			
	EAST-0357946 NRTH-1788276			
	DEED BOOK 2006 PG-20656			
	FULL MARKET VALUE	27,000		
			TOTAL TAX ---	490.94**
				DATE #1 09/30/15
				AMT DUE 490.94
*****				
16.036-1-18	2206A,B,C Sh 420		16.036-1-18	*****
Plourde John (Nmu)	280 Res Multiple		ACCT 1-421- 2	BILL 7310
Plourde Elizabeth	Massena 1 405801	9,300		
2210 State Highway 420	plot revised 06/2012	16,000	Massena Central Sch	16,000
Massena, NY 13662	2 Res & Land			290.93
	FRNT 67.00 DPTH			
	ACRES 2.20			
	EAST-0357851 NRTH-1788583			
	DEED BOOK 966 PG-116			
	FULL MARKET VALUE	16,000		
			TOTAL TAX ---	290.93**
				DATE #1 09/30/15
				AMT DUE 290.93
*****				
16.035-4-2	2257 Sh 420		16.035-4-2	*****
Plourde Joseph	270 Mfg housing		ACCT 1-421- 6	BILL 7311
Plourde Barbara	Massena 1 405801	12,500		
2257 State Highway 420	Res-One Family	50,900	Enhanced S 41834	50,900
Massena, NY 13662-1061	FRNT 100.00 DPTH 205.00		Massena Central Sch	50,900
	EAST-0357245 NRTH-1789695			925.51
	DEED BOOK 00974 PG-00184			
	FULL MARKET VALUE	50,900		
			TOTAL TAX ---	0.00**
				DATE #1 09/30/15
				AMT DUE 290.93
*****				
16.035-4-11.1	2225 Sh 420		16.035-4-11.1	*****
Plourde Joseph A	210 1 Family Res		ACCT 1-421- 3	BILL 7312
2225 State Highway 420	Massena 1 405801	16,500		
Massena, NY 13662	Res-One Family	49,100	Enhanced S 41834	49,100
	FRNT 128.00 DPTH		Massena Central Sch	49,100
	ACRES 2.50			892.78
	EAST-0357330 NRTH-1788810			
	DEED BOOK 863 PG-00164			
	FULL MARKET VALUE	49,100		
			TOTAL TAX ---	0.00**
				DATE #1 09/30/15
				AMT DUE 290.93
*****				

STATE OF NEW YORK  
 COUNTY - St Lawrence  
 SCHOOL - Massena 1  
 TOWN - Massena  
 SWIS - 405889

2 0 1 5 S C H O O L T A X R O L L  
 T A X A B L E SECTION OF THE ROLL - 1  
 OWNERS NAME SEQUENCE  
 UNIFORM PERCENT OF VALUE IS 100.00

PAGE 2727  
 VALUATION DATE-JUL 01, 2014  
 TAXABLE STATUS DATE-MAR 01, 2015

TAX MAP PARCEL NUMBER	PROPERTY LOCATION & CLASS	ASSESSMENT	EXEMPTION CODE-----	SCHOOL
CURRENT OWNERS NAME	SCHOOL DISTRICT	LAND	TAX DESCRIPTION	TAXABLE VALUE
CURRENT OWNERS ADDRESS	PARCEL SIZE/GRID COORD	TOTAL	SPECIAL DISTRICTS	TAX AMOUNT
***** 4.081-2-14 *****				
4.081-2-14	554 Pontoon Bridge Rd			ACCT 1-314- 5 BILL 7313
Podgurski Elizabeth	270 Mfg housing		Basic Star 41854	30,000
554 Pontoon Bridge Rd	Massena 1 405801	10,300	Massena Central Sch	36,000 654.58
Massena, NY 13662	Lot # 2	36,000		
	554 Pontoon Bridge R			
	One Family Mfg. Housing			
	FRNT 74.00 DPTH 256.00			
	EAST-0349185 NRTH-1809116			
	DEED BOOK 1998 PG-11298			
	FULL MARKET VALUE	36,000		
			TOTAL TAX ---	109.09**
				DATE #1 09/30/15
				AMT DUE 109.09
***** 10.076-2-7 *****				
10.076-2-7	1201 Cr 37			ACCT 1-435- 5 BILL 7314
Poirier John w/LU	270 Mfg housing		Enhanced S 41834	33,200
Poirier Margaret w/LU	Massena 1 405801	10,000	Massena Central Sch	33,200 603.67
1201 County Route 37	Cty Road 37	33,200		
Massena, NY 13662	Land Trailer & Pool			
	FRNT 100.00 DPTH 200.00			
	EAST-0383081 NRTH-1793971			
	DEED BOOK 2002 PG-4006			
	FULL MARKET VALUE	33,200		
			TOTAL TAX ---	0.00**
***** 10.004-3-20 *****				
10.004-3-20	Off Cr 46			ACCT 1-227- 4. 3 BILL 7315
Polarolo David J	321 Abandoned ag		Massena Central Sch	23,900 434.57
233 County Route 41	Massena 1 405801	23,900		
Massena, NY 13662	Vacant Land	23,900		
	Located off Cr 46			
	Vac Land 106 A Per Tax M			
	ACRES 106.00			
	EAST-0375377 NRTH-1795246			
	DEED BOOK 2002 PG-16804			
	FULL MARKET VALUE	23,900		
			TOTAL TAX ---	434.57**
				DATE #1 09/30/15
				AMT DUE 434.57
***** 10.076-2-8 *****				
10.076-2-8	1205 Cr 37			ACCT 1-318- 4 BILL 7316
Pomainville Dianne M	210 1 Family Res		Basic Star 41854	30,000
1205 County Route 37	Massena 1 405801	12,400	Massena Central Sch	35,000 636.40
Massena, NY 13662	Cr 47	35,000		
	Res 1 Family W/det Gar			
	FRNT 168.00 DPTH 200.00			
	EAST-0383187 NRTH-1793985			
	DEED BOOK 1070 PG-852			
	FULL MARKET VALUE	35,000		
			TOTAL TAX ---	90.91**
				DATE #1 09/30/15
				AMT DUE 90.91



\*\*\*\*\*

STATE OF NEW YORK  
COUNTY - St Lawrence  
SCHOOL - Massena 1  
TOWN - Massena  
SWIS - 405889

2 0 1 5 S C H O O L T A X R O L L  
T A X A B L E SECTION OF THE ROLL - 1  
OWNERS NAME SEQUENCE  
UNIFORM PERCENT OF VALUE IS 100.00

PAGE 2728  
VALUATION DATE-JUL 01, 2014  
TAXABLE STATUS DATE-MAR 01, 2015

TAX MAP PARCEL NUMBER	PROPERTY LOCATION & CLASS	ASSESSMENT	EXEMPTION CODE-----	SCHOOL
CURRENT OWNERS NAME	SCHOOL DISTRICT	LAND	TAX DESCRIPTION	TAXABLE VALUE
CURRENT OWNERS ADDRESS	PARCEL SIZE/GRID COORD	TOTAL	SPECIAL DISTRICTS	TAX AMOUNT
***** 10.001-6-15 *****				
10.001-6-15	Off O'Neil Rd			BILL 7317
Post Joint Living Trust	322 Rural vac>10		Massena Central Sch	23.64
545 N Racquette River Rd	Massena 1 405801	1,300		
Massena, NY 13662	E off O'Neill Road	1,300		
	Landlocked Vac Acreage			
	ACRES 16.40			
	EAST-0369751 NRTH-1800887			
	DEED BOOK 2011 PG-6050			
	FULL MARKET VALUE	1,300		
			TOTAL TAX ---	23.64**
			DATE #1	09/30/15
			AMT DUE	23.64
***** 10.003-2-11 *****				
10.003-2-11	N Racquette River Rd		ACCT 1-242- 1	BILL 7318
Post Joint Living Trust	314 Rural vac<10 - WTRFNT		Massena Central Sch	112.73
545 N Racquette River Rd	Massena 1 405801	6,200		
Massena, NY 13662	FRNT 100.00 DPTH 100.00	6,200		
	EAST-0371298 NRTH-1797539			
	DEED BOOK 2011 PG-6048			
	FULL MARKET VALUE	6,200		
			TOTAL TAX ---	112.73**
			DATE #1	09/30/15
			AMT DUE	112.73
***** 10.003-2-43.1 *****				
10.003-2-43.1	545 N Racquette River Rd		ACCT 1-294- 2. 1	BILL 7319
Post Joint Living Trust	241 Rural res&ag		Enhanced S 41834	65,300
545 N Racquette River Rd	Massena 1 405801	61,800	Massena Central Sch	4,963.93
Massena, NY 13662	FORMER FLEURY FARM LANDS	273,000		
	545 N RAQUETTE RIV RD			
	RES 1 FAMILY W/ACREAGE			
	ACRES 92.40			
	EAST-0370178 NRTH-1798315			
	DEED BOOK 2011 PG-6050			
	FULL MARKET VALUE	273,000		
			TOTAL TAX ---	3,858.93**
			DATE #1	09/30/15
			AMT DUE	3,858.93
***** 10.003-2-3.12 *****				
10.003-2-3.12	N Racquette River Rd			BILL 7320
Post Josephine	314 Rural vac<10 - WTRFNT		Massena Central Sch	610.94
545 N Racquette River Rd	Massena 1 405801	33,600		
Massena, NY 13662-3411	ACRES 4.70	33,600		
	EAST-0370218 NRTH-1797099			
	DEED BOOK 1094 PG-767			
	FULL MARKET VALUE	33,600		
			TOTAL TAX ---	610.94**
			DATE #1	09/30/15
			AMT DUE	610.94

\*\*\*\*\*

STATE OF NEW YORK  
 COUNTY - St Lawrence  
 SCHOOL - Massena 1  
 TOWN - Massena  
 SWIS - 405889

2 0 1 5 S C H O O L T A X R O L L  
 T A X A B L E SECTION OF THE ROLL - 1  
 OWNERS NAME SEQUENCE  
 UNIFORM PERCENT OF VALUE IS 100.00

PAGE 2729  
 VALUATION DATE-JUL 01, 2014  
 TAXABLE STATUS DATE-MAR 01, 2015

TAX MAP PARCEL NUMBER	PROPERTY LOCATION & CLASS	ASSESSMENT	EXEMPTION CODE-----	SCHOOL
CURRENT OWNERS NAME	SCHOOL DISTRICT	LAND	TAX DESCRIPTION	TAXABLE VALUE
CURRENT OWNERS ADDRESS	PARCEL SIZE/GRID COORD	TOTAL	SPECIAL DISTRICTS	TAX AMOUNT
*****				
10.003-2-3.131	N Racquette River Rd			10.003-2-3.131 *****
Post Josephine	314 Rural vac<10 - WTRFNT		Massena Central Sch	BILL 7321
545 N Racquette River Rd	Massena 1 405801	24,800		450.94
Massena, NY 13662-3411	ACRES 1.40	24,800		
	EAST-0371037 NRTH-1797437			
	DEED BOOK 2002 PG-6540			
	FULL MARKET VALUE	24,800		
			TOTAL TAX ---	450.94**
				DATE #1 09/30/15
				AMT DUE 450.94
*****				
10.003-2-3.132	N Racquette River Rd			10.003-2-3.132 *****
Post Josephine	314 Rural vac<10 - WTRFNT		Massena Central Sch	BILL 7322
545 N Racquette River Rd	Massena 1 405801	1,000		18.18
Massena, NY 13662-3411	N.W. End Of Weon's Island	1,000		
	ACRES 1.00			
	EAST-0371198 NRTH-1797129			
	DEED BOOK 1094 PG-767			
	FULL MARKET VALUE	1,000		
			TOTAL TAX ---	18.18**
				DATE #1 09/30/15
				AMT DUE 18.18
*****				
10.001-6-25	O'Neil Rd			10.001-6-25 *****
Post Paul	314 Rural vac<10		Massena Central Sch	BILL 7323
545 N Racquette River Rd	Massena 1 405801	11,000		200.01
Massena, NY 13662-3411	O'Neill Road Acreage	11,000		
	Vacant Land			
	ACRES 7.10			
	EAST-0370309 NRTH-1802330			
	DEED BOOK 1094 PG-769			
	FULL MARKET VALUE	11,000		
			TOTAL TAX ---	200.01**
				DATE #1 09/30/15
				AMT DUE 200.01
*****				
10.003-2-3.113	543 N Racquette River Rd			10.003-2-3.113 *****
Post Timothy P	312 Vac w/imprv		Massena Central Sch	BILL 7324
Paul Post	Massena 1 405801	18,800		414.57
11 Main St	N Raquette River Rd	22,800		
Massena, NY 13662	Barns And 150 X 200 Lot			
	FRNT 150.00 DPTH 200.00			
	EAST-0370269 NRTH-1797457			
	DEED BOOK 2002 PG-17540			
	FULL MARKET VALUE	22,800		
			TOTAL TAX ---	414.57**
				DATE #1 09/30/15
				AMT DUE 414.57
*****				

STATE OF NEW YORK  
 COUNTY - St Lawrence  
 SCHOOL - Massena 1  
 TOWN - Massena  
 SWIS - 405889

2 0 1 5 S C H O O L T A X R O L L  
 T A X A B L E SECTION OF THE ROLL - 1  
 OWNERS NAME SEQUENCE  
 UNIFORM PERCENT OF VALUE IS 100.00

PAGE 2730  
 VALUATION DATE-JUL 01, 2014  
 TAXABLE STATUS DATE-MAR 01, 2015

TAX MAP PARCEL NUMBER	PROPERTY LOCATION & CLASS	ASSESSMENT	EXEMPTION CODE-----	SCHOOL
CURRENT OWNERS NAME	SCHOOL DISTRICT	LAND	TAX DESCRIPTION	TAXABLE VALUE
CURRENT OWNERS ADDRESS	PARCEL SIZE/GRID COORD	TOTAL	SPECIAL DISTRICTS	TAX AMOUNT
***** 10.003-2-44 *****				
10.003-2-44	541 N Racquette River Rd			BILL 7325
Post Timothy P	210 1 Family Res		Basic Star 41854	30,000
11 Main St	Massena 1 405801	21,500	Massena Central Sch	186,000
Massena, NY 13662	541 N RAQUETTE RIV RD	186,000		
	RESIDENCE ONE FAMILY			
	FRNT 200.00 DPTH 360.00			
	EAST-0370101 NRTH-1797422			
	DEED BOOK 2011 PG-3717			
	FULL MARKET VALUE	186,000		
			TOTAL TAX ---	2,836.53**
			DATE #1	09/30/15
			AMT DUE	2,836.53
***** 6.003-1-7.2 *****				
6.003-1-7.2	191 Roosevelt Rd			ACCT 1-150-2.2 BILL 7326
Poupore Anthony	210 1 Family Res		Basic Star 41854	30,000
Poupore Rhonda	Massena 1 405801	13,000	Massena Central Sch	98,000
191 Roosevelt Rd	191 Roosevelt Roa	98,000		1,781.92
Massena, NY 13662	Residence 1 Fam W/garage			
	FRNT 182.00 DPTH 228.00			
	EAST-0390937 NRTH-1809666			
	DEED BOOK 988 PG-00769			
	FULL MARKET VALUE	98,000		
			TOTAL TAX ---	1,236.43**
			DATE #1	09/30/15
			AMT DUE	1,236.43
***** 10.003-3-62 *****				
10.003-3-62	280 Cr 37			ACCT 1- 93- 1 BILL 7327
Poupore Richard J Jr.	240 Rural res		Basic Star 41854	30,000
Poupore Julia E	Massena 1 405801	22,800	Massena Central Sch	103,000
280 County Route 37	280 CR 37	103,000		1,872.84
Massena, NY 13662	Residence 1 Fam W/acres			
	FRNT 350.00 DPTH			
	ACRES 12.20			
	EAST-0363583 NRTH-1792434			
	DEED BOOK 2012 PG-1797			
	FULL MARKET VALUE	103,000		
			TOTAL TAX ---	1,327.35**
			DATE #1	09/30/15
			AMT DUE	1,327.35
***** 5.004-2-3.1 *****				
5.004-2-3.1	Fregoe Rd			ACCT 1-187- 4. 9 BILL 7328
Prashaw Eric	314 Rural vac<10 - WTRFNT		Massena Central Sch	50,000
Prashaw Debbie	Massena 1 405801	50,000		909.14
212 Fregoe Rd	FRNT 200.00 DPTH	50,000		
Massena, NY 13662	ACRES 3.30			
	EAST-0382178 NRTH-1814673			
	DEED BOOK 2002 PG-16887			
	FULL MARKET VALUE	50,000		
			TOTAL TAX ---	909.14**
			DATE #1	09/30/15
			AMT DUE	909.14

\*\*\*\*\*

STATE OF NEW YORK  
 COUNTY - St Lawrence  
 SCHOOL - Massena 1  
 TOWN - Massena  
 SWIS - 405889

2 0 1 5 S C H O O L T A X R O L L  
 T A X A B L E SECTION OF THE ROLL - 1  
 OWNERS NAME SEQUENCE  
 UNIFORM PERCENT OF VALUE IS 100.00

PAGE 2731  
 VALUATION DATE-JUL 01, 2014  
 TAXABLE STATUS DATE-MAR 01, 2015

TAX MAP PARCEL NUMBER	PROPERTY LOCATION & CLASS	ASSESSMENT	EXEMPTION CODE-----	SCHOOL
CURRENT OWNERS NAME	SCHOOL DISTRICT	LAND	TAX DESCRIPTION	TAXABLE VALUE
CURRENT OWNERS ADDRESS	PARCEL SIZE/GRID COORD	TOTAL	SPECIAL DISTRICTS	TAX AMOUNT
*****				
5.004-2-13	212A Fregoe Rd			5.004-2-13
Prashaw Eric P	210 1 Family Res - WTRFNT	34,000	Basic Star 41854	ACCT 1-187- 4.11 BILL 7329
Prashaw Deborah	Massena 1 405801	80,000	Massena Central Sch	
212A Fregoe Rd	Riverfront Lot			
Massena, NY 13662	Residence 1 Fam W/ Garage			
	ACRES 0.63			
	EAST-0382288 NRTH-1814426			
	DEED BOOK 1072 PG-798			
	FULL MARKET VALUE	80,000		
			TOTAL TAX ---	909.14**
				DATE #1 09/30/15
				AMT DUE 909.14
*****				
10.070-2-6.1	Off E Hatfield St			10.070-2-6.1
Premo Allen L	311 Res vac land - WTRFNT	2,000	Massena Central Sch	BILL 7330
Premo Carla M	Massena 1 405801	2,000		36.37
PO Box 224	109' WFx200x90x252			
Massena, NY 13662	FRNT 109.00 DPTH 226.00			
	EAST-0363572 NRTH-1794477			
	FULL MARKET VALUE	2,000		
			TOTAL TAX ---	36.37**
				DATE #1 09/30/15
				AMT DUE 36.37
*****				
10.070-2-15	280 N Racquette River Rd			10.070-2-15
Premo Arthur A	210 1 Family Res - WTRFNT	33,000	Enhanced S 41834	ACCT 1- 29- 2. 4 BILL 7331
Premo Susan	Massena 1 405801	156,000	Massena Central Sch	65,300
280 N Racquette River Rd	Res One Fam W/15% % Vet			2,836.53
Massena, NY 13662-3256	FRNT 100.00 DPTH 500.00			
	ACRES 1.00			
	EAST-0364124 NRTH-1794656			
	DEED BOOK 949 PG-00988			
	FULL MARKET VALUE	156,000		
			TOTAL TAX ---	1,731.53**
				DATE #1 09/30/15
				AMT DUE 1,731.53
*****				
5.082-1-1	40 Stanton Rd			5.082-1-1
Premo David	210 1 Family Res - WTRFNT	23,000	Basic Star 41854	ACCT 1-243- 3. 1 BILL 7332
Premo Jacqueline	Massena 1 405801	57,000	Massena Central Sch	30,000
40 Stanton Rd	40 Stanton Road			1,036.42
Massena, NY 13662	Private Road			
	Res 1 Family W River fron			
	FRNT 75.00 DPTH 300.00			
	EAST-0378333 NRTH-1808669			
	DEED BOOK 2001 PG-17019			
	FULL MARKET VALUE	57,000		
			TOTAL TAX ---	490.93**
				DATE #1 09/30/15
				AMT DUE 490.93
*****				



STATE OF NEW YORK  
 COUNTY - St Lawrence  
 SCHOOL - Massena 1  
 TOWN - Massena  
 SWIS - 405889

2 0 1 5 S C H O O L T A X R O L L  
 T A X A B L E SECTION OF THE ROLL - 1  
 OWNERS NAME SEQUENCE  
 UNIFORM PERCENT OF VALUE IS 100.00

PAGE 2732  
 VALUATION DATE-JUL 01, 2014  
 TAXABLE STATUS DATE-MAR 01, 2015

TAX MAP PARCEL NUMBER	PROPERTY LOCATION & CLASS	ASSESSMENT	EXEMPTION CODE-----	SCHOOL
CURRENT OWNERS NAME	SCHOOL DISTRICT	LAND	TAX DESCRIPTION	TAXABLE VALUE
CURRENT OWNERS ADDRESS	PARCEL SIZE/GRID COORD	TOTAL	SPECIAL DISTRICTS	TAX AMOUNT
*****				
16.002-3-73	Off S Racquette River Rd		16.002-3-73	*****
Premo David W	212 Abandoned ag		ACCT 1-429- 2	BILL 7333
Premo Jacqueli	Massena 1 405801	29,500	Massena Central Sch	29,500
40 Stanton Rd	Abandoned Farmland	29,500		
Massena, NY 13662	ACRES 68.60			
	EAST-0360074 NRTH-1789646			
	DEED BOOK 1998 PG-4389			
	FULL MARKET VALUE	29,500		
			TOTAL TAX ---	536.39**
			DATE #1	09/30/15
			AMT DUE	536.39
*****				
5.003-1-6.113	22 Donaghue Rd		5.003-1-6.113	*****
Prescott James	314 Rural vac<10		Massena Central Sch	BILL 7334
Prescott Melissa	Massena 1 405801	12,000		218.19
167 McKinley Ave	FRNT 218.00 DPTH 291.00	12,000		
Massena, NY 13662	ACRES 1.60			
	EAST-0371914 NRTH-1809052			
	DEED BOOK 2014 PG-15404			
	FULL MARKET VALUE	12,000		
			TOTAL TAX ---	218.19**
			DATE #1	09/30/15
			AMT DUE	218.19
*****				
10.004-3-22.2	Cr 46		10.004-3-22.2	*****
Price John	311 Res vac land - WTRFNT		Massena Central Sch	BILL 7335
Price Joan	Massena 1 405801	13,000		236.38
207 County Route 46	FRNT 400.00 DPTH	13,000		
Massena, NY 13662	ACRES 1.10			
	EAST-0376500 NRTH-1798593			
	DEED BOOK 1095 PG-468			
	FULL MARKET VALUE	13,000		
			TOTAL TAX ---	236.38**
			DATE #1	09/30/15
			AMT DUE	236.38
*****				
10.004-3-24.13	207 Cr 46		10.004-3-24.13	*****
Price John	270 Mfg housing - WTRFNT		Enhanced S 41834	BILL 7336
207 County Route 46	Massena 1 405801	13,000	Massena Central Sch	30,000
Massena, NY 13662	FRNT 200.00 DPTH 150.00	30,000		545.49
	EAST-0376209 NRTH-1798523			
	DEED BOOK 1095 PG-468			
	FULL MARKET VALUE	30,000		
			TOTAL TAX ---	0.00**
*****				



STATE OF NEW YORK  
 COUNTY - St Lawrence  
 SCHOOL - Massena 1  
 TOWN - Massena  
 SWIS - 405889

2 0 1 5 S C H O O L T A X R O L L  
 T A X A B L E SECTION OF THE ROLL - 1  
 OWNERS NAME SEQUENCE  
 UNIFORM PERCENT OF VALUE IS 100.00

PAGE 2733  
 VALUATION DATE-JUL 01, 2014  
 TAXABLE STATUS DATE-MAR 01, 2015

TAX MAP PARCEL NUMBER	PROPERTY LOCATION & CLASS	ASSESSMENT	EXEMPTION CODE-----	SCHOOL
CURRENT OWNERS NAME	SCHOOL DISTRICT	LAND	TAX DESCRIPTION	TAXABLE VALUE
CURRENT OWNERS ADDRESS	PARCEL SIZE/GRID COORD	TOTAL	SPECIAL DISTRICTS	TAX AMOUNT
*****				
10.004-3-53	Cr 46 314 Rural vac<10 - WTRFNT		Massena Central Sch	1,700
Price John	Massena 1 405801	1,700		
Price Joan	FRNT 400.00 DPTH	1,700		
207 County Route 46	ACRES 0.55			
Massena, NY 13662	EAST-0377217 NRTH-1798742			
	DEED BOOK 1078 PG-1091			
	FULL MARKET VALUE	1,700		
TOTAL TAX ---				30.91**
				DATE #1 09/30/15
				AMT DUE 30.91
*****				
10.004-3-42.1	Cr 46 311 Res vac land		Massena Central Sch	16,100
Price John W	Massena 1 405801	16,100		
Price Joan E	FRNT 340.00 DPTH 88.00	16,100		
207 County Route 46	EAST-0376891 NRTH-1798681			
Massena, NY 13662	DEED BOOK 2012 PG-11784			
	FULL MARKET VALUE	16,100		
TOTAL TAX ---				292.74**
				DATE #1 09/30/15
				AMT DUE 292.74
*****				
16.027-5-9	2274 Sh 420 210 1 Family Res		Basic Star 41854	41,000
Price Joni J	Massena 1 405801	7,000	Massena Central Sch	41,000
2274 State Highway 420	2274 SH 420 Winthro	41,000		
Massena, NY 13662-3352	Residence one Famil			
	FRNT 50.00 DPTH 165.00			
	EAST-0357244 NRTH-1790117			
	DEED BOOK 2013 PG-3610			
	FULL MARKET VALUE	41,000		
TOTAL TAX ---				200.01**
				DATE #1 09/30/15
				AMT DUE 200.01
*****				
10.004-3-24.122	192 CR 46 270 Mfg housing		Basic Star 41854	28,000
Price Paul E	Massena 1 405801	8,000	Massena Central Sch	28,000
192 County Route 46	Created 11/28 LDC	28,000		
Massena, NY 13662	0.87A(D)			
	Strack Survey 10/2005			
	FRNT 190.00 DPTH 210.00			
	ACRES 0.90			
	EAST-0376023 NRTH-1798174			
	DEED BOOK 2008 PG-19231			
	FULL MARKET VALUE	28,000		
TOTAL TAX ---				0.00**
*****				

STATE OF NEW YORK  
 COUNTY - St Lawrence  
 SCHOOL - Massena 1  
 TOWN - Massena  
 SWIS - 405889

2 0 1 5 S C H O O L T A X R O L L  
 T A X A B L E SECTION OF THE ROLL - 1  
 OWNERS NAME SEQUENCE  
 UNIFORM PERCENT OF VALUE IS 100.00

PAGE 2734  
 VALUATION DATE-JUL 01, 2014  
 TAXABLE STATUS DATE-MAR 01, 2015

TAX MAP PARCEL NUMBER	PROPERTY LOCATION & CLASS	ASSESSMENT	EXEMPTION CODE-----	SCHOOL
CURRENT OWNERS NAME	SCHOOL DISTRICT	LAND	TAX DESCRIPTION	TAXABLE VALUE
CURRENT OWNERS ADDRESS	PARCEL SIZE/GRID COORD	TOTAL	SPECIAL DISTRICTS	TAX AMOUNT
***** 11.001-1-31.113 *****				
	Off Hall Rd			BILL 7341
11.001-1-31.113	311 Res vac land		Massena Central Sch	1,000 18.18
Pryce Brett	Massena 1 405801	1,000		
131 Hall Rd	Created 7/2013	1,000		
Massena, NY 13662	'Isolated Parcel'			
	FRNT 150.00 DPTH 50.00			
	EAST-0394616 NRTH-1807507			
	DEED BOOK 2013 PG-12272			
	FULL MARKET VALUE	1,000		
			TOTAL TAX ---	18.18**
			DATE #1	09/30/15
			AMT DUE	18.18
***** 11.001-1-31.2 *****				
	131 Hall Rd		ACCT 1-158- 4. 7	BILL 7342
11.001-1-31.2	210 1 Family Res		Basic Star 41854	30,000
Pryce Brett (LC)	Massena 1 405801	12,000	Massena Central Sch	76,000 1,381.90
131 Hall Rd	131 Hall Road	76,000		
Massena, NY 13662	Residence One Family			
	FRNT 150.00 DPTH 200.00			
	EAST-0394631 NRTH-1807397			
	DEED BOOK 934 PG-00806			
	FULL MARKET VALUE	76,000		
			TOTAL TAX ---	836.41**
			DATE #1	09/30/15
			AMT DUE	836.41
***** 11.001-1-31.122 *****				
	669 Sh 37C			BILL 7343
11.001-1-31.122	312 Vac w/imprv		Basic Star 41854	30,000
Pryce Chad J	Massena 1 405801	9,400	Massena Central Sch	62,000 1,127.34
Pryce Taya M	Mass-Helena Rd	62,000		
669 State Highway 37C	699 SH 37 C			
Massena, NY 13662	Family Residence Over Gar			
	ACRES 1.30 BANK8888869			
	EAST-0393688 NRTH-1803598			
	DEED BOOK 2007 PG-19778			
	FULL MARKET VALUE	62,000		
			TOTAL TAX ---	581.85**
			DATE #1	09/30/15
			AMT DUE	581.85
*****				

STATE OF NEW YORK  
 COUNTY - St Lawrence  
 SCHOOL - Massena 1  
 TOWN - Massena  
 SWIS - 405889

2 0 1 5 S C H O O L T A X R O L L  
 T A X A B L E SECTION OF THE ROLL - 1  
 OWNERS NAME SEQUENCE  
 UNIFORM PERCENT OF VALUE IS 100.00

PAGE 2735  
 VALUATION DATE-JUL 01, 2014  
 TAXABLE STATUS DATE-MAR 01, 2015

TAX MAP PARCEL NUMBER	PROPERTY LOCATION & CLASS	ASSESSMENT	EXEMPTION CODE-----	SCHOOL
CURRENT OWNERS NAME	SCHOOL DISTRICT	LAND	TAX DESCRIPTION	TAXABLE VALUE
CURRENT OWNERS ADDRESS	PARCEL SIZE/GRID COORD	TOTAL	SPECIAL DISTRICTS	TAX AMOUNT
***** 10.004-3-30.1 *****				
10.004-3-30.1	259 Carey Rd			ACCT 1-408- 1. 1 BILL 7344
Pullmain Penny	210 1 Family Res		Basic Star 41854	30,000
259 Carey Rd	Massena 1 405801	26,100	Massena Central Sch	90,000
Massena, NY 13662	259 Carey Road	90,000		
	Residence W/ Acreage			
	ACRES 25.80			
	EAST-0379350 NRTH-1799578			
	DEED BOOK 2002 PG-15363			
	FULL MARKET VALUE	90,000		
			TOTAL TAX ---	1,090.97**
			DATE #1	09/30/15
			AMT DUE	1,090.97
***** 10.004-1-2.6 *****				
10.004-1-2.6	674 N Racquette River Rd			ACCT 1-226-3.17 BILL 7345
Putnam John	210 1 Family Res - WTRFNT		Basic Star 41854	30,000
674 N Racquette River Rd	Massena 1 405801	34,900	Massena Central Sch	92,000
Massena, NY 13662-3250	Lot E	92,000		
	M Hampton Jr Map			
	Residence 1 Fam W/riv Fr			
	FRNT 125.00 DPTH 567.00			
	ACRES 1.90			
	EAST-0373590 NRTH-1797952			
	DEED BOOK 988 PG-00221			
	FULL MARKET VALUE	92,000		
			TOTAL TAX ---	1,127.33**
			DATE #1	09/30/15
			AMT DUE	1,127.33
***** 6.003-1-15.13 *****				
6.003-1-15.13	186 Hall Rd			BILL 7346
Pyke Maria L	270 Mfg housing		Massena Central Sch	70,000
Rowe James S	Massena 1 405801	10,100		
PO Box 342	Located Hall Road	70,000		
Hogansburg, NY 13655	Vacant Acreage			
	FRNT 341.00 DPTH			
	ACRES 10.10 BANK8888295			
	EAST-0395661 NRTH-1808436			
	DEED BOOK 2012 PG-9072			
	FULL MARKET VALUE	70,000		
			TOTAL TAX ---	1,272.80**
			DATE #1	09/30/15
			AMT DUE	1,272.80
*****				

STATE OF NEW YORK  
 COUNTY - St Lawrence  
 SCHOOL - Massena 1  
 TOWN - Massena  
 SWIS - 405889

2015 SCHOOL TAX ROLL  
 TAXABLE SECTION OF THE ROLL - 1  
 NAME SECTION - P  
 UNIFORM PERCENT OF VALUE IS 100.00

PAGE 2736  
 VALUATION DATE-JUL 01, 2014  
 TAXABLE STATUS DATE-MAR 01, 2015  
 RPS155/V04/L015  
 CURRENT DATE 8/21/2015

\*\*\* SPECIAL DISTRICT SUMMARY \*\*\*

CODE	DISTRICT NAME	TOTAL PARCELS	EXTENSION TYPE	EXTENSION VALUE	AD VALOREM VALUE	EXEMPT AMOUNT	TAXABLE VALUE	TOTAL TAX
------	---------------	---------------	----------------	-----------------	------------------	---------------	---------------	-----------

NO SPECIAL DISTRICTS AT THIS LEVEL

\*\*\* SCHOOL DISTRICT SUMMARY \*\*\*

CODE	DISTRICT NAME	TOTAL PARCELS	ASSESSED LAND	ASSESSED TOTAL	EXEMPT AMOUNT	TOTAL TAXABLE	TOTAL TAX
					----- STAR AMOUNT	----- STAR TAXABLE	
405801	Massena 1	100	1764,400	5381,800	70,000	5,311,800	
					1516,600	3,795,200	69,007.53
	S U B - T O T A L	100	1764,400	5381,800	70,000	5,311,800	
	S U B - T O T A L (CONT)				1516,600	3,795,200	69,007.53
	T O T A L	100	1764,400	5381,800	70,000	5,311,800	
	T O T A L (CONT)				1516,600	3,795,200	69,007.53

\*\*\* SYSTEM CODES SUMMARY \*\*\*

NO SYSTEM EXEMPTIONS AT THIS LEVEL

\*\*\* EXEMPTION SUMMARY \*\*\*

CODE	DESCRIPTION	TOTAL PARCELS	SCHOOL
41834	Enhanced S	11	591,700
41854	Basic Star	31	924,900
47610	Business I	1	70,000
	T O T A L	43	1586,600

STATE OF NEW YORK  
 COUNTY - St Lawrence  
 SCHOOL - Massena 1  
 TOWN - Massena  
 SWIS - 405889

2 0 1 5 S C H O O L T A X R O L L  
 T A X A B L E SECTION OF THE ROLL - 1  
 N A M E S E C T I O N - P  
 UNIFORM PERCENT OF VALUE IS 100.00

PAGE 2737  
 VALUATION DATE-JUL 01, 2014  
 TAXABLE STATUS DATE-MAR 01, 2015  
 RPS155/V04/L015  
 CURRENT DATE 8/21/2015

\*\*\* G R A N D T O T A L S \*\*\*

ROLL SEC	DESCRIPTION	TOTAL PARCELS	ASSESSED LAND	ASSESSED TOTAL	EXEMPT AMOUNT ----- STAR AMOUNT	TOTAL TAXABLE ----- STAR TAXABLE	TAX RATE	TOTAL TAX
	Massena Central Sc		1764,400	5381,800	70,000	5,311,800		
	SPEC DIST TAXES				1516,600	3,795,200		69,007.53
1	TAXABLE	100						69,007.53

STATE OF NEW YORK  
 COUNTY - St Lawrence  
 SCHOOL - Massena 1  
 TOWN - Massena  
 SWIS - 405889

2 0 1 5 S C H O O L T A X R O L L  
 T A X A B L E SECTION OF THE ROLL - 1  
 OWNERS NAME SEQUENCE  
 UNIFORM PERCENT OF VALUE IS 100.00

PAGE 2738  
 VALUATION DATE-JUL 01, 2014  
 TAXABLE STATUS DATE-MAR 01, 2015

TAX MAP PARCEL NUMBER	PROPERTY LOCATION & CLASS	ASSESSMENT	EXEMPTION CODE-----	SCHOOL
CURRENT OWNERS NAME	SCHOOL DISTRICT	LAND	TAX DESCRIPTION	TAXABLE VALUE
CURRENT OWNERS ADDRESS	PARCEL SIZE/GRID COORD	TOTAL	SPECIAL DISTRICTS	TAX AMOUNT
***** 10.070-5-3 *****				
10.070-5-3	Cr 37		Massena Central Sch	7,300
Quenneville Marcel	314 Rural vac<10	7,300		132.74
Quenneville Sylvia	Massena 1 405801	7,300		
22 Haskell St	Location CR 37 N. Side o			
Massena, NY 13662	Vacant Lot			
	FRNT 117.00 DPTH 177.00			
	EAST-0366373 NRTH-1794030			
	DEED BOOK 748 PG-498			
	FULL MARKET VALUE	7,300		
TOTAL TAX ---				132.74**
				DATE #1 09/30/15
				AMT DUE 132.74
*****				

STATE OF NEW YORK  
 COUNTY - St Lawrence  
 SCHOOL - Massena 1  
 TOWN - Massena  
 SWIS - 405889

2015 SCHOOL TAX ROLL  
 TAXABLE SECTION OF THE ROLL - 1  
 NAME SECTION - Q  
 UNIFORM PERCENT OF VALUE IS 100.00

PAGE 2739  
 VALUATION DATE-JUL 01, 2014  
 TAXABLE STATUS DATE-MAR 01, 2015  
 RPS155/V04/L015  
 CURRENT DATE 8/21/2015

\*\*\* SPECIAL DISTRICT SUMMARY \*\*\*

CODE	DISTRICT NAME	TOTAL PARCELS	EXTENSION TYPE	EXTENSION VALUE	AD VALOREM VALUE	EXEMPT AMOUNT	TAXABLE VALUE	TOTAL TAX
------	---------------	---------------	----------------	-----------------	------------------	---------------	---------------	-----------

NO SPECIAL DISTRICTS AT THIS LEVEL

\*\*\* SCHOOL DISTRICT SUMMARY \*\*\*

CODE	DISTRICT NAME	TOTAL PARCELS	ASSESSED LAND	ASSESSED TOTAL	EXEMPT AMOUNT	TOTAL TAXABLE	TOTAL TAX
					----- STAR AMOUNT	----- STAR TAXABLE	
	Massena 1	1	7,300	7,300		7,300	
405801						7,300	132.74
	SUB - TOTAL	1	7,300	7,300		7,300	
	SUB - TOTAL (CONT)					7,300	132.74
	TOTAL	1	7,300	7,300		7,300	
	TOTAL (CONT)					7,300	132.74

\*\*\* SYSTEM CODES SUMMARY \*\*\*

NO SYSTEM EXEMPTIONS AT THIS LEVEL

\*\*\* EXEMPTION SUMMARY \*\*\*

NO EXEMPTIONS AT THIS LEVEL

STATE OF NEW YORK  
 COUNTY - St Lawrence  
 SCHOOL - Massena 1  
 TOWN - Massena  
 SWIS - 405889

2 0 1 5 S C H O O L T A X R O L L  
 T A X A B L E SECTION OF THE ROLL - 1  
 N A M E S E C T I O N - Q  
 UNIFORM PERCENT OF VALUE IS 100.00

PAGE 2740  
 VALUATION DATE-JUL 01, 2014  
 TAXABLE STATUS DATE-MAR 01, 2015  
 RPS155/V04/L015  
 CURRENT DATE 8/21/2015

\*\*\* G R A N D T O T A L S \*\*\*

ROLL SEC	DESCRIPTION	TOTAL PARCELS	ASSESSED LAND	ASSESSED TOTAL	EXEMPT AMOUNT ----- STAR AMOUNT	TOTAL TAXABLE ----- STAR TAXABLE	TAX RATE	TOTAL TAX
	Massena Central Sc		7,300	7,300		7,300		
	SPEC DIST TAXES					7,300		132.74
1	TAXABLE	1						132.74



STATE OF NEW YORK  
 COUNTY - St Lawrence  
 SCHOOL - Massena 1  
 TOWN - Massena  
 SWIS - 405889

2 0 1 5 S C H O O L T A X R O L L  
 T A X A B L E SECTION OF THE ROLL - 1  
 OWNERS NAME SEQUENCE  
 UNIFORM PERCENT OF VALUE IS 100.00

TAX MAP PARCEL NUMBER	PROPERTY LOCATION & CLASS	ASSESSMENT	EXEMPTION CODE-----	SCHOOL
CURRENT OWNERS NAME	SCHOOL DISTRICT	LAND	TAX DESCRIPTION	TAXABLE VALUE
CURRENT OWNERS ADDRESS	PARCEL SIZE/GRID COORD	TOTAL	SPECIAL DISTRICTS	TAX AMOUNT
*****				
6.002-1-1.1	56 Cheverolet Rd 710 Manufacture		Massena Central Sch	6.002-1-1.1 ACCT 1-598- 1.1
Racer Properties, LLC	Massena 1 405801	1000,000		BILL 7348
Racer Trust	See Inst. 2008/2192 - Eas	1000,000		
500 Woodward Ave Ste 1500	Power Train-Massena Plant			
Detroit, MI 48226-3563	Gm Powertrain Plantsite ACRES 214.90 EAST-0398239 NRTH-1818352 DEED BOOK 2011 PG-8285 FULL MARKET VALUE	1000,000		1000,000
TOTAL TAX ---				18,182.88**
				DATE #1 09/30/15
				AMT DUE 18,182.88
*****				
6.004-2-1	Sh 37 340 Vacant indus		Massena Central Sch	6.004-2-1 ACCT 1-589- 1.2
Racer Properties, LLC	Massena 1 405801	10,000		BILL 7349
Racer Trust	General Motors Corport	10,000		
500 Woodward Ave Ste 1500	Located SH 37 Massena, N.			
Detroit, MI 48226-3563	Vacant Industrial/ 4.90/ ACRES 4.90 EAST-0397441 NRTH-1815490 DEED BOOK 2011 PG-8285 FULL MARKET VALUE	10,000		10,000
TOTAL TAX ---				181.83**
				DATE #1 09/30/15
				AMT DUE 181.83
*****				
10.072-1-2	553 Cr 37 270 Mfg housing		Massena Central Sch	10.072-1-2 ACCT 1- 65- 1
Rafter Albert	Massena 1 405801	8,400		BILL 7350
170 Smith Rd	553 CR 37	17,000		
Brasher Falls, NY 13613	Lot W/ Mfg Mobile Hom FRNT 84.00 DPTH 165.00 EAST-0369739 NRTH-1795308 DEED BOOK 2010 PG-17315 FULL MARKET VALUE	17,000		17,000
TOTAL TAX ---				309.11**
				DATE #1 09/30/15
				AMT DUE 309.11
*****				

STATE OF NEW YORK  
 COUNTY - St Lawrence  
 SCHOOL - Massena 1  
 TOWN - Massena  
 SWIS - 405889

2 0 1 5 S C H O O L T A X R O L L  
 T A X A B L E SECTION OF THE ROLL - 1  
 OWNERS NAME SEQUENCE  
 UNIFORM PERCENT OF VALUE IS 100.00

TAX MAP PARCEL NUMBER	PROPERTY LOCATION & CLASS	ASSESSMENT	EXEMPTION CODE-----	SCHOOL
CURRENT OWNERS NAME	SCHOOL DISTRICT	LAND	TAX DESCRIPTION	TAXABLE VALUE
CURRENT OWNERS ADDRESS	PARCEL SIZE/GRID COORD	TOTAL	SPECIAL DISTRICTS	TAX AMOUNT
*****				
10.004-2-4	Larue Rd 105 Vac farmland		Massena Central Sch	10.004-2-4 ACCT 1-454- 5. 2
Rafter Richard (LC)	Massena 1 405801	20,000		BILL 7351
Guthrie Jessica (LC)	Location Larue Road	20,000		
Jessica Guthrie	Vacant Acreage w/ Road Fr			
174 Smith Rd	FRNT 690.00 DPTH 325.00			
Brasher Falls, NY 13613	ACRES 50.38			
	EAST-0382575 NRTH-1797603			
	DEED BOOK 2009 PG-12548			
	FULL MARKET VALUE	20,000		
			TOTAL TAX ---	363.66**
				DATE #1 09/30/15
				AMT DUE 363.66
*****				
10.033-2-4	153 Trippany Rd 210 1 Family Res		Basic Star 41854	10.033-2-4 ACCT 1-436- 1
Rainville Steven R	Massena 1 405801	13,700	Massena Central Sch	BILL 7352
Rainville Holly K	Trippany Rd	87,000		30,000
153 Trippany Rd	Residence One Family			1,581.91
Massena, NY 13662	FRNT 150.00 DPTH 150.00			
	EAST-0373304 NRTH-1805648			
	DEED BOOK 2003 PG-4998			
	FULL MARKET VALUE	87,000		
			TOTAL TAX ---	1,036.42**
				DATE #1 09/30/15
				AMT DUE 1,036.42
*****				
6.078-1-13	156 Roosevelt Rd 210 1 Family Res		Basic Star 41854	6.078-1-13 ACCT 1-399- 2
Ramirez Willie	Massena 1 405801	10,900	Massena Central Sch	BILL 7353
Ramirez Valerie J	156 Roosevelt Rd	66,400		30,000
156 Roosevelt Rd	Residence Family			1,207.34
Massena, NY 13662	FRNT 113.00 DPTH 223.00			
	BANK8888830			
	EAST-0390091 NRTH-1809021			
	DEED BOOK 2003 PG-9586			
	FULL MARKET VALUE	66,400		
			TOTAL TAX ---	661.85**
				DATE #1 09/30/15
				AMT DUE 661.85
*****				

STATE OF NEW YORK  
 COUNTY - St Lawrence  
 SCHOOL - Massena 1  
 TOWN - Massena  
 SWIS - 405889

2 0 1 5 S C H O O L T A X R O L L  
 T A X A B L E SECTION OF THE ROLL - 1  
 OWNERS NAME SEQUENCE  
 UNIFORM PERCENT OF VALUE IS 100.00

PAGE 2743  
 VALUATION DATE-JUL 01, 2014  
 TAXABLE STATUS DATE-MAR 01, 2015

TAX MAP PARCEL NUMBER	PROPERTY LOCATION & CLASS	ASSESSMENT	EXEMPTION CODE-----	SCHOOL
CURRENT OWNERS NAME	SCHOOL DISTRICT	LAND	TAX DESCRIPTION	TAXABLE VALUE
CURRENT OWNERS ADDRESS	PARCEL SIZE/GRID COORD	TOTAL	SPECIAL DISTRICTS	TAX AMOUNT
***** 10.002-12-2 *****				
10.002-12-2	Larue Rd 322 Rural vac>10		Massena Central Sch	12,000
Ramlakhan Irving etal A	Massena 1 405801	12,000		
55 Dalebrook Rd	Location Larue RD	12,000		
Bloomfield, NJ 07003-4115	Lot # 4 of the Larue L FRNT 300.00 DPTH ACRES 10.50 EAST-0382964 NRTH-1800894 DEED BOOK 1043 PG-00916 FULL MARKET VALUE	12,000		
TOTAL TAX ---				218.19**
				DATE #1 09/30/15
				AMT DUE 218.19
***** 17.001-1-21.12 *****				
17.001-1-21.12	885 Hammill Rd 314 Rural vac<10		Massena Central Sch	8,000
Ransom George	Massena 1 405801	8,000		
885 Hammill Rd	FRNT 263.00 DPTH 428.00	8,000		
Massena, NY 13662	ACRES 2.60 BANK8888111 EAST-0362098 NRTH-1791085 DEED BOOK 2013 PG-12502 FULL MARKET VALUE	8,000		
TOTAL TAX ---				145.46**
				DATE #1 09/30/15
				AMT DUE 145.46
***** 17.001-1-2.12 *****				
17.001-1-2.12	889 Hammill Rd 270 Mfg housing		Basic Star 41854	
Ransom George P	Massena 1 405801	13,200	Massena Central Sch	81,100
889 Hammill Rd	Mobile Home	81,100		
Massena, NY 13662	FRNT 200.00 DPTH 200.00 BANK8888111 EAST-0362058 NRTH-1791344 DEED BOOK 2004 PG-6176 FULL MARKET VALUE	81,100		
TOTAL TAX ---				929.14**
				DATE #1 09/30/15
				AMT DUE 929.14
***** 10.077-2-4 *****				
10.077-2-4	Cr 46 311 Res vac land		Massena Central Sch	1,000
Ray Robert G	Massena 1 405801	1,000		
Ray Hillary C	Small Lot On N Side Of Rd	1,000		
170 County Route 37	Olivera Map Of 11/70			
Massena, NY 13662	Vac Lot N Side Of Road FRNT 34.00 DPTH 81.00 EAST-0360577 NRTH-1792459 DEED BOOK 2014 PG-14074 FULL MARKET VALUE	1,000		
TOTAL TAX ---				18.18**
				DATE #1 09/30/15

AMT DUE

18.18

\*\*\*\*\*

STATE OF NEW YORK  
 COUNTY - St Lawrence  
 SCHOOL - Massena 1  
 TOWN - Massena  
 SWIS - 405889

2 0 1 5 S C H O O L T A X R O L L  
 T A X A B L E SECTION OF THE ROLL - 1  
 OWNERS NAME SEQUENCE  
 UNIFORM PERCENT OF VALUE IS 100.00

PAGE 2744  
 VALUATION DATE-JUL 01, 2014  
 TAXABLE STATUS DATE-MAR 01, 2015

TAX MAP PARCEL NUMBER	PROPERTY LOCATION & CLASS	ASSESSMENT	EXEMPTION CODE-----	SCHOOL
CURRENT OWNERS NAME	SCHOOL DISTRICT	LAND	TAX DESCRIPTION	TAXABLE VALUE
CURRENT OWNERS ADDRESS	PARCEL SIZE/GRID COORD	TOTAL	SPECIAL DISTRICTS	TAX AMOUNT
*****				
170.001-1-8	170 Cr 37 240 Rural res	20,500	Massena Central Sch	300,000
Ray Robert G	Massena 1 405801	20,500		
Ray Hillary C	Parcel Survey (B) & (C) E	300,000		
170 County Route 37	***S/I/F 22.05A & 2.35A			
Massena, NY 13662	***Notes***			
	ACRES 24.00			
	EAST-0361258 NRTH-1791600			
	DEED BOOK 2014 PG-14074			
	FULL MARKET VALUE	300,000		
			TOTAL TAX ---	5,454.86**
				DATE #1 09/30/15
				AMT DUE 5,454.86
*****				
10.078-2-10	396 CR 37 210 1 Family Res	9,200	Massena Central Sch	47,000
Raymond Sylvia L	Massena 1 405801	9,200		
396 County Route 37	2 Lots Comb.	47,000		
Massena, NY 13662	396 Cr 37			
	Residence One Family			
	FRNT 150.00 DPTH 225.00			
	BANK8888869			
	EAST-0366164 NRTH-1793696			
	DEED BOOK 2001 PG-16330			
	FULL MARKET VALUE	47,000		
			TOTAL TAX ---	854.60**
				DATE #1 09/30/15
				AMT DUE 854.60
*****				
10.069-4-4	Bayley Rd 311 Res vac land	13,700	Massena Central Sch	13,700
Redline Construction Inc	Massena 1 405801	13,700		
PO Box 725	Lot #5 Map #1	13,700		
Oakhurst, NJ 07755	Bayley Farms			
	Vacant Residential Lot			
	FRNT 108.00 DPTH 200.00			
	EAST-0363336 NRTH-1795450			
	DEED BOOK 1999 PG-4803			
	FULL MARKET VALUE	13,700		
			TOTAL TAX ---	249.11**
				DATE #1 09/30/15
				AMT DUE 249.11
*****				

STATE OF NEW YORK  
 COUNTY - St Lawrence  
 SCHOOL - Massena 1  
 TOWN - Massena  
 SWIS - 405889

2 0 1 5 S C H O O L T A X R O L L  
 T A X A B L E SECTION OF THE ROLL - 1  
 OWNERS NAME SEQUENCE  
 UNIFORM PERCENT OF VALUE IS 100.00

PAGE 2745  
 VALUATION DATE-JUL 01, 2014  
 TAXABLE STATUS DATE-MAR 01, 2015

TAX MAP PARCEL NUMBER	PROPERTY LOCATION & CLASS	ASSESSMENT	EXEMPTION CODE-----	SCHOOL
CURRENT OWNERS NAME	SCHOOL DISTRICT	LAND	TAX DESCRIPTION	TAXABLE VALUE
CURRENT OWNERS ADDRESS	PARCEL SIZE/GRID COORD	TOTAL	SPECIAL DISTRICTS	TAX AMOUNT
*****				
10.069-4-5	Bayley Rd 311 Res vac land		Massena Central Sch	13,100
Redline Construction Inc	Massena 1 405801	13,100		
PO Box 725	Lot #6 Map #1	13,100		
Oakhurst, NJ 07755	Bayley Farm Vacant			
	FRNT 100.00 DPTH 200.00			
	EAST-0363384 NRTH-1795361			
	DEED BOOK 1999 PG-4803			
	FULL MARKET VALUE	13,100		
			TOTAL TAX ---	238.20**
				DATE #1 09/30/15
				AMT DUE 238.20
*****				
10.069-4-6	Bayley Rd 311 Res vac land		Massena Central Sch	14,700
Redline Construction Inc	Massena 1 405801	14,700		
PO Box 725	Lot #7 Map #1	14,700		
Oakhurst, NJ 07755	Bayley Farms Vacant Residential Lot			
	FRNT 125.00 DPTH 200.00			
	EAST-0363446 NRTH-1795265			
	DEED BOOK 1999 PG-4803			
	FULL MARKET VALUE	14,700		
			TOTAL TAX ---	267.29**
				DATE #1 09/30/15
				AMT DUE 267.29
*****				
10.008-1-12	75 Sh 37C 210 1 Family Res		Enhanced S 41834	66,100
Reed Anneliese (LU)	Massena 1 405801	9,700	Massena Central Sch	66,100
75 State Highway 37C	Residence One Family	66,100		
Massena, NY 13662	FRNT 75.00 DPTH 164.00			
	EAST-0380752 NRTH-1804770			
	DEED BOOK 2011 PG-6798			
	FULL MARKET VALUE	66,100		
			TOTAL TAX ---	96.89**
				DATE #1 09/30/15
				AMT DUE 96.89
*****				

STATE OF NEW YORK  
 COUNTY - St Lawrence  
 SCHOOL - Massena 1  
 TOWN - Massena  
 SWIS - 405889

2 0 1 5 S C H O O L T A X R O L L  
 T A X A B L E SECTION OF THE ROLL - 1  
 OWNERS NAME SEQUENCE  
 UNIFORM PERCENT OF VALUE IS 100.00

PAGE 2746  
 VALUATION DATE-JUL 01, 2014  
 TAXABLE STATUS DATE-MAR 01, 2015

TAX MAP PARCEL NUMBER	PROPERTY LOCATION & CLASS	ASSESSMENT	EXEMPTION CODE-----	SCHOOL
CURRENT OWNERS NAME	SCHOOL DISTRICT	LAND	TAX DESCRIPTION	TAXABLE VALUE
CURRENT OWNERS ADDRESS	PARCEL SIZE/GRID COORD	TOTAL	SPECIAL DISTRICTS	TAX AMOUNT
***** 10.003-3-21 *****				
10.003-3-21	503 Cr 37			ACCT 1- 84- 5
Reid Kenneth J	210 1 Family Res		Basic Star 41854	BILL 7364
503 County Route 37	Massena 1 405801	20,100	Massena Central Sch	30,000
Massena, NY 13662	503 Cr 37	38,000		690.95
	Residence One Family			
	FRNT 400.00 DPTH			
	ACRES 3.00			
	EAST-0368523 NRTH-1794555			
	DEED BOOK 2005 PG-3679			
	FULL MARKET VALUE	38,000		
			TOTAL TAX ---	145.46**
				DATE #1 09/30/15
				AMT DUE 145.46
***** 6.003-1-1.11 *****				
6.003-1-1.11	194 Cr 45			ACCT 1-598- 3
Reynolds Metals Company	710 Manufacture		Part Non P 49560	BILL 7365
Alcoa Inc TP&A Section 6SE28	Massena 1 405801	3491,300	Massena Central Sch	13698,514
@7th Street Bridge	Reynolds Metals Company	38002,453		441,915.53
201 Isabella St	Industrial Plantsite			
Pittsburgh, PA 15212	Reynolds Metals Plant			
	ACRES 1381.40			
	EAST-0395480 NRTH-1814460			
	DEED BOOK 1020 PG-00701			
	FULL MARKET VALUE	38002,453		
			TOTAL TAX ---	441,915.53**
				DATE #1 09/30/15
				AMT DUE 441,915.53
***** 10.004-3-47 *****				
10.004-3-47	955 Cr 37			ACCT 1-140- 9
RIA Concepts Holding, LTD.	210 1 Family Res		Massena Central Sch	BILL 7366
47 Flintlock Dr	Massena 1 405801	3,700		181.83
Shirley, NY 19167	Lot & Storage Bldg	10,000		
	FRNT 89.00 DPTH 116.00			
	EAST-0376905 NRTH-1793201			
	DEED BOOK 2006 PG-19397			
	FULL MARKET VALUE	10,000		
			TOTAL TAX ---	181.83**
				DATE #1 09/30/15
				AMT DUE 181.83
*****				

STATE OF NEW YORK  
 COUNTY - St Lawrence  
 SCHOOL - Massena 1  
 TOWN - Massena  
 SWIS - 405889

2 0 1 5 S C H O O L T A X R O L L  
 T A X A B L E SECTION OF THE ROLL - 1  
 OWNERS NAME SEQUENCE  
 UNIFORM PERCENT OF VALUE IS 100.00

PAGE 2747  
 VALUATION DATE-JUL 01, 2014  
 TAXABLE STATUS DATE-MAR 01, 2015

TAX MAP PARCEL NUMBER	PROPERTY LOCATION & CLASS	ASSESSMENT	EXEMPTION CODE-----	SCHOOL
CURRENT OWNERS NAME	SCHOOL DISTRICT	LAND	TAX DESCRIPTION	TAXABLE VALUE
CURRENT OWNERS ADDRESS	PARCEL SIZE/GRID COORD	TOTAL	SPECIAL DISTRICTS	TAX AMOUNT
*****				16.002-3-64.1 *****
2096 Sh 420				ACCT 1-563- 5 BILL 7367
16.002-3-64.1	210 1 Family Res		Basic Star 41854	24,000
Richards Nolan L	Massena 1 405801	6,400	Massena Central Sch	24,000
Richards Barbara A	Parcels combined 06/20/10	24,000		436.39
2096 State Highway 420	2096 SH 420 Winthrop			
Massena, NY 13662	Residence 1 Family			
	FRNT 175.00 DPTH			
	ACRES 4.80			
	EAST-0358156 NRTH-1785824			
	DEED BOOK 2010 PG-8260			
	FULL MARKET VALUE	24,000		
			TOTAL TAX ---	0.00**
*****				10.050-1-3 *****
Off N Racquette River Rd				ACCT 1-351- 7 BILL 7368
10.050-1-3	314 Rural vac<10		Massena Central Sch	3,700
Richards Scott	Massena 1 405801	3,700		67.28
Richards Milynda	Rockhill Poupore	3,700		
893 N Racquette River Rd	Blair Beckstead			
Massena, NY 13662-3248	Vac Lot/no Frontage			
	FRNT 88.00 DPTH 190.00			
	EAST-0378125 NRTH-1800838			
	DEED BOOK 2000 PG-8468			
	FULL MARKET VALUE	3,700		
			TOTAL TAX ---	67.28**
			DATE #1	09/30/15
			AMT DUE	67.28
*****				10.050-1-9 *****
893 N Racquette River Rd				ACCT 1-351- 8 BILL 7369
10.050-1-9	210 1 Family Res		Basic Star 41854	30,000
Richards Scott	Massena 1 405801	10,400	Massena Central Sch	61,500
Richards Milynda	Rockhill Poupore	61,500		1,118.25
893 N Racquette River Rd	Road Beckstead			
Massena, NY 13662-3248	Residence One Family			
	FRNT 88.40 DPTH 150.00			
	EAST-0378251 NRTH-1800737			
	DEED BOOK 2000 PG-8468			
	FULL MARKET VALUE	61,500		
			TOTAL TAX ---	572.76**
			DATE #1	09/30/15
			AMT DUE	572.76
*****				*****



STATE OF NEW YORK  
 COUNTY - St Lawrence  
 SCHOOL - Massena 1  
 TOWN - Massena  
 SWIS - 405889

2 0 1 5 S C H O O L T A X R O L L  
 T A X A B L E SECTION OF THE ROLL - 1  
 OWNERS NAME SEQUENCE  
 UNIFORM PERCENT OF VALUE IS 100.00

PAGE 2748  
 VALUATION DATE-JUL 01, 2014  
 TAXABLE STATUS DATE-MAR 01, 2015

TAX MAP PARCEL NUMBER	PROPERTY LOCATION & CLASS	ASSESSMENT	EXEMPTION CODE-----	SCHOOL
CURRENT OWNERS NAME	SCHOOL DISTRICT	LAND	TAX DESCRIPTION	TAXABLE VALUE
CURRENT OWNERS ADDRESS	PARCEL SIZE/GRID COORD	TOTAL	SPECIAL DISTRICTS	TAX AMOUNT
*****				
10.050-1-10	N Racquette River Rd 312 Vac w/imprv		Massena Central Sch	10.050-1-10 ACCT 1- 13- 5
Richards Scott	Massena 1 405801	4,000		BILL 7370
Richards Milynda	Beckstead Blair	10,000		
893 N Racquette River Rd Massena, NY 13662-3248	Road Beckstead Lot Gar & Utility Bldg FRNT 100.00 DPTH 150.00 EAST-0378193 NRTH-1800667 DEED BOOK 2000 PG-8468 FULL MARKET VALUE			10,000
TOTAL TAX ---				181.83**
				DATE #1 09/30/15
				AMT DUE 181.83
*****				
10.030-1-14	Old Orchard Rd/prvt 314 Rural vac<10		Massena Central Sch	10.030-1-14
Richards Warren	Massena 1 405801	13,500		BILL 7371
Richards Linda	Lot #1	13,500		245.47
354 E Orvis St Massena, NY 13662	J Golden Map/5 Res Lots Vac Lot W/water On L.c. FRNT 148.90 DPTH 147.70 EAST-0366015 NRTH-1804294 DEED BOOK 1091 PG-473 FULL MARKET VALUE			13,500
TOTAL TAX ---				245.47**
				DATE #1 09/30/15
				AMT DUE 245.47
*****				
10.030-1-16	Old Orchard Rd/prvt 314 Rural vac<10		Massena Central Sch	10.030-1-16
Richards Warren	Massena 1 405801	4,500		ACCT 1-292-7.24
354 E Orvis St Massena, NY 13662	Part Of Lot 3 J. Golden Lots V Triangulaar Lot W/rd Fr FRNT 105.00 DPTH 163.00 EAST-0366102 NRTH-1804436 DEED BOOK 2000 PG-18774 FULL MARKET VALUE			4,500
TOTAL TAX ---				81.82**
				DATE #1 09/30/15
				AMT DUE 81.82
*****				

STATE OF NEW YORK  
 COUNTY - St Lawrence  
 SCHOOL - Massena 1  
 TOWN - Massena  
 SWIS - 405889

2 0 1 5 S C H O O L T A X R O L L  
 T A X A B L E SECTION OF THE ROLL - 1  
 OWNERS NAME SEQUENCE  
 UNIFORM PERCENT OF VALUE IS 100.00

PAGE 2749  
 VALUATION DATE-JUL 01, 2014  
 TAXABLE STATUS DATE-MAR 01, 2015

TAX MAP PARCEL NUMBER	PROPERTY LOCATION & CLASS	ASSESSMENT	EXEMPTION CODE-----	SCHOOL
CURRENT OWNERS NAME	SCHOOL DISTRICT	LAND	TAX DESCRIPTION	TAXABLE VALUE
CURRENT OWNERS ADDRESS	PARCEL SIZE/GRID COORD	TOTAL	SPECIAL DISTRICTS	TAX AMOUNT
*****				
10.030-1-17	Old Orchard Rd/prvt		10.030-1-17	*****
Richards Warren	314 Rural vac<10		ACCT 1-292-7.23	BILL 7373
354 E Orvis St	Massena 1 405801	15,000	Massena Central Sch	15,000
Massena, NY 13662	Part Of J. Golden Lots	15,000		
	East Of R.o.w.			
	Vacant Lot W/gas Easement			
	FRNT 165.00 DPTH			
	ACRES 1.50			
	EAST-0366248 NRTH-1804447			
	DEED BOOK 2000 PG-18774			
	FULL MARKET VALUE	15,000		
			TOTAL TAX ---	272.74**
			DATE #1	09/30/15
			AMT DUE	272.74
*****				
10.053-4-3	354 E Orvis St		10.053-4-3	*****
Richards Warren	484 1 use sm bld		ACCT 1-351- 2	BILL 7374
Richards Linda	Massena 1 405801	29,000	Massena Central Sch	90,000
354 E Orvis Street	354 East Orvis Stree	90,000		
Massena, NY 13662	Office Building			
	FRNT 109.00 DPTH 166.00			
	EAST-0360727 NRTH-1799806			
	DEED BOOK 1117 PG-986			
	FULL MARKET VALUE	90,000		
			TOTAL TAX ---	1,636.46**
			DATE #1	09/30/15
			AMT DUE	1,636.46
*****				
6.003-1-29.121	204 Roosevelt Rd		6.003-1-29.121	*****
Richer Raymond M	210 1 Family Res		Basic Star 41854	BILL 7375
204 Roosevelt Rd	Massena 1 405801	14,900	Massena Central Sch	101,000
Massena, NY 13662	204 Roosevelt Rd	101,000		
	Residence One Family			
	ACRES 5.40			
	EAST-0391365 NRTH-1809536			
	DEED BOOK 20011 PG-1597			
	FULL MARKET VALUE	101,000		
			TOTAL TAX ---	1,290.98**
			DATE #1	09/30/15
			AMT DUE	1,290.98
*****				

STATE OF NEW YORK  
 COUNTY - St Lawrence  
 SCHOOL - Massena 1  
 TOWN - Massena  
 SWIS - 405889

2 0 1 5 S C H O O L T A X R O L L  
 T A X A B L E SECTION OF THE ROLL - 1  
 OWNERS NAME SEQUENCE  
 UNIFORM PERCENT OF VALUE IS 100.00

PAGE 2750  
 VALUATION DATE-JUL 01, 2014  
 TAXABLE STATUS DATE-MAR 01, 2015

TAX MAP PARCEL NUMBER	PROPERTY LOCATION & CLASS	ASSESSMENT	EXEMPTION CODE-----	SCHOOL
CURRENT OWNERS NAME	SCHOOL DISTRICT	LAND	TAX DESCRIPTION	TAXABLE VALUE
CURRENT OWNERS ADDRESS	PARCEL SIZE/GRID COORD	TOTAL	SPECIAL DISTRICTS	TAX AMOUNT
*****				
6.003-1-7.11	Roosevelt Rd 321 Abandoned ag		Massena Central Sch	17,300
Richer Rita	Massena 1 405801	17,300		
200 Roosevelt Rd	Roosevelt Road	17,300		
Massena, NY 13662	Vacant Acreage FRNT 540.00 DPTH ACRES 28.00 EAST-0390863 NRTH-1810496 DEED BOOK 2008 PG-2683 FULL MARKET VALUE	17,300		
TOTAL TAX ---				314.56**
				DATE #1 09/30/15
				AMT DUE 314.56
*****				
6.003-1-29.11	200,202 Roosevelt Rd 240 Rural res		Enhanced S 41834	73,000
Richer Rita	Massena 1 405801	28,000	Massena Central Sch	73,000
200 Roosevelt Rd	200 & 202 Roosevelt R	73,000		
Massena, NY 13662	Rural Res W/ Acreage ACRES 50.30 EAST-0390991 NRTH-1808659 DEED BOOK 2008 PG-2683 FULL MARKET VALUE	73,000		
TOTAL TAX ---				222.35**
				DATE #1 09/30/15
				AMT DUE 222.35
*****				
5.080-2-3	605 Cr 42 210 1 Family Res		Basic Star 41854	53,000
Rickard Robert	Massena 1 405801	10,900	Massena Central Sch	53,000
Rickard Patrici	Res-One Family	53,000		
605 County Route 42	FRNT 70.00 DPTH 185.00 ACRES 0.50 EAST-0370954 NRTH-1808064 DEED BOOK 00975 PG-00721 FULL MARKET VALUE	53,000		
Massena, NY 13662				
TOTAL TAX ---				418.20**
				DATE #1 09/30/15
				AMT DUE 418.20
*****				
5.080-2-25	581 Cr 42 210 1 Family Res		Massena Central Sch	49,000
Rickard Sylvia C (LU)	Massena 1 405801	23,500		
Rickard Robert J	Res	49,000		
Thomas A. Rickard	FRNT 160.00 DPTH 450.00 ACRES 1.65 EAST-0370390 NRTH-1807900 DEED BOOK 2005 PG-2649 FULL MARKET VALUE	49,000		
10 Hickory Dr				
Pennellville, NY 13132-3148				
TOTAL TAX ---				890.96**
				DATE #1 09/30/15

AMT DUE 890.96

\*\*\*\*\*

STATE OF NEW YORK  
 COUNTY - St Lawrence  
 SCHOOL - Massena 1  
 TOWN - Massena  
 SWIS - 405889

2 0 1 5 S C H O O L T A X R O L L  
 T A X A B L E SECTION OF THE ROLL - 1  
 OWNERS NAME SEQUENCE  
 UNIFORM PERCENT OF VALUE IS 100.00

PAGE 2751  
 VALUATION DATE-JUL 01, 2014  
 TAXABLE STATUS DATE-MAR 01, 2015

TAX MAP PARCEL NUMBER	PROPERTY LOCATION & CLASS	ASSESSMENT	EXEMPTION CODE-----	SCHOOL
CURRENT OWNERS NAME	SCHOOL DISTRICT	LAND	TAX DESCRIPTION	TAXABLE VALUE
CURRENT OWNERS ADDRESS	PARCEL SIZE/GRID COORD	TOTAL	SPECIAL DISTRICTS	TAX AMOUNT
*****				
5.003-1-7.111	Donaghue Rd 105 Vac farmland		Massena Central Sch	5.003-1-7.111 ACCT 1-447-3.11 28,000
Rickard Thomas A	Massena 1 405801	28,000		BILL 7380 509.12
10 Hickory Dr	Vac Land-Aband Agric	28,000		
Pennellville, NY 13132-3148	ACRES 140.20 EAST-0369375 NRTH-1810143 DEED BOOK 1999 PG-12304 FULL MARKET VALUE	28,000		
				TOTAL TAX --- 509.12**
				DATE #1 09/30/15
				AMT DUE 509.12
*****				
5.003-1-57	Off SH 131 314 Rural vac<10		Massena Central Sch	5.003-1-57 6,000
Rickard Thomas A	Massena 1 405801	6,000		BILL 7381 109.10
10 Hickory Dr	Created 6/2012	6,000		
Pennellville, NY 13132-3148	25A(Pt) 9.57A ACRES 9.50 EAST-0367644 NRTH-1809933 DEED BOOK 2012 PG-11367 FULL MARKET VALUE	6,000		
				TOTAL TAX --- 109.10**
				DATE #1 09/30/15
				AMT DUE 109.10
*****				
5.080-3-2	Cr 42 311 Res vac land		Massena Central Sch	5.080-3-2 19,800
Rickard Thomas A	Massena 1 405801	19,800		BILL 7382 360.02
Rickard Nancy S	Located CR 42	19,800		
10 Hickory Dr	Vacant Lot			
Pennellville, NY 13132-3148	FRNT 425.00 DPTH 214.00 ACRES 2.00 EAST-0371834 NRTH-1808539 DEED BOOK 1046 PG-01136 FULL MARKET VALUE	19,800		
				TOTAL TAX --- 360.02**
				DATE #1 09/30/15
				AMT DUE 360.02
*****				
10.024-1-17	582 Cr 42 449 Other Storag		Massena Central Sch	10.024-1-17 20,000
Rickard Thomas A	Massena 1 405801	2,400		BILL 7383 363.66
10 Hickory Dr	Misc Storage Bldg.	20,000		
Pennellville, NY 13132-3148	See Mrs Robert Rickard Aka Mass Cen Union Hall FRNT 45.00 DPTH 130.00 EAST-0370570 NRTH-1807628 DEED BOOK 2005 PG-9652 FULL MARKET VALUE	20,000		
				TOTAL TAX --- 363.66**

DATE #1 09/30/15  
AMT DUE 363.66

\*\*\*\*\*

STATE OF NEW YORK  
 COUNTY - St Lawrence  
 SCHOOL - Massena 1  
 TOWN - Massena  
 SWIS - 405889

2 0 1 5 S C H O O L T A X R O L L  
 T A X A B L E SECTION OF THE ROLL - 1  
 OWNERS NAME SEQUENCE  
 UNIFORM PERCENT OF VALUE IS 100.00

PAGE 2752  
 VALUATION DATE-JUL 01, 2014  
 TAXABLE STATUS DATE-MAR 01, 2015

TAX MAP PARCEL NUMBER	PROPERTY LOCATION & CLASS	ASSESSMENT	EXEMPTION CODE-----	SCHOOL
CURRENT OWNERS NAME	SCHOOL DISTRICT	LAND	TAX DESCRIPTION	TAXABLE VALUE
CURRENT OWNERS ADDRESS	PARCEL SIZE/GRID COORD	TOTAL	SPECIAL DISTRICTS	TAX AMOUNT
*****				
11.001-1-19	477 Sh 37C			11.001-1-19
Risoni Sean T	210 1 Family Res		Basic Star 41854	ACCT 1-564- 6
477 State Highway 37C	Massena 1 405801	8,700	Massena Central Sch	BILL 7384
Massena, NY 13662	477 SH 37c	38,000		30,000
	Residence One Family			690.95
	FRNT 104.00 DPTH			
	ACRES 0.50			
	EAST-0389914 NRTH-1806156			
	DEED BOOK 2014 PG-15739			
	FULL MARKET VALUE	38,000		
			TOTAL TAX ---	145.46**
				DATE #1 09/30/15
				AMT DUE 145.46
*****				
10.024-3-12.111	Shoreline Dr			10.024-3-12.111
Rivercrest Enterprises	314 Rural vac<10 - WTRFNT		Massena Central Sch	BILL 7385
6 Rivercrest Dr	Massena 1 405801	44,900		816.41
Massena, NY 13662	Undeveloped land along th	44,900		
	river 486' WF includes V-			
	*****notes*****			
	FRNT 260.00 DPTH			
	ACRES 2.70			
	EAST-0370727 NRTH-1806455			
	FULL MARKET VALUE	44,900		
			TOTAL TAX ---	816.41**
				DATE #1 09/30/15
				AMT DUE 816.41
*****				
10.032-3-4.1	CR 42 A			10.032-3-4.1
Rivercrest Enterprises	314 Rural vac<10		Massena Central Sch	BILL 7386
6 Rivercrest Dr	Massena 1 405801	34,000		618.22
Massena, NY 13662	Rivercrest Subdv	34,000		
	8.60 Acres			
	Vac Acres W/gully Burden			
	FRNT 815.00 DPTH			
	ACRES 6.90			
	EAST-0371032 NRTH-1805439			
	FULL MARKET VALUE	34,000		
			TOTAL TAX ---	618.22**
				DATE #1 09/30/15
				AMT DUE 618.22
*****				

STATE OF NEW YORK  
 COUNTY - St Lawrence  
 SCHOOL - Massena 1  
 TOWN - Massena  
 SWIS - 405889

2 0 1 5 S C H O O L T A X R O L L  
 T A X A B L E SECTION OF THE ROLL - 1  
 OWNERS NAME SEQUENCE  
 UNIFORM PERCENT OF VALUE IS 100.00

TAX MAP PARCEL NUMBER	PROPERTY LOCATION & CLASS	ASSESSMENT	EXEMPTION CODE-----	SCHOOL
CURRENT OWNERS NAME	SCHOOL DISTRICT	LAND	TAX DESCRIPTION	TAXABLE VALUE
CURRENT OWNERS ADDRESS	PARCEL SIZE/GRID COORD	TOTAL	SPECIAL DISTRICTS	TAX AMOUNT
*****				
10.032-3-4.4	11 CR 42A 311 Res vac land		Massena Central Sch	16,000
Rivercrest Enterprises	Massena 1 405801	16,000		
6 Rivercrest Dr	FRNT 150.00 DPTH 199.00	16,000		
Massena, NY 13662-3227	EAST-0371439 NRTH-1805660			
	FULL MARKET VALUE	16,000		
TOTAL TAX ---				290.93**
				DATE #1 09/30/15
				AMT DUE 290.93
*****				
10.032-1-4.2	Rivercrest Dr 311 Res vac land		Massena Central Sch	100
Rivercrest Enterprises, Inc.	Massena 1 405801	100		
6 Rivercrest Dr	Part Of Lot 6	100		
Massena, NY 13662-3227	Rivercrest Terrace Subdv			
	Vac Triang.part Lot 6			
	FRNT 14.00 DPTH 12.00			
	EAST-0369617 NRTH-1805312			
	FULL MARKET VALUE	100		
TOTAL TAX ---				1.82**
				DATE #1 09/30/15
				AMT DUE 1.82
*****				
10.012-1-2.1	1010 N Racquette River Rd 210 1 Family Res - WTRFNT		Basic Star 41854	
Rivers Sherri L	Massena 1 405801	36,400	Massena Central Sch	138,000
Macdonald Joanne	Waterfront Lot	138,000		
1010 N Racquette River Rd	Residence 1 Family			
Massena, NY 13662-3246	FRNT 300.00 DPTH			
	ACRES 2.50			
	EAST-0380196 NRTH-1802939			
	DEED BOOK 2002 PG-14121			
	FULL MARKET VALUE	138,000		
TOTAL TAX ---				1,963.75**
				DATE #1 09/30/15
				AMT DUE 1,963.75
*****				
5.083-2-1	161 S Grasse River Rd 210 1 Family Res		Massena Central Sch	42,000
Robbins Donna J	Massena 1 405801	13,000		
Robbins Shane L	161 S GRASSE RIV RD	42,000		
3836 Hearthstone Dr	Residence One Family			
Chapel Hill, TN 37034-2082	FRNT 100.00 DPTH 380.00			
	BANK8888220			
	EAST-0379556 NRTH-1808913			
	DEED BOOK 2004 PG-8212			
	FULL MARKET VALUE	42,000		
TOTAL TAX ---				763.68**
				DATE #1 09/30/15
				AMT DUE 763.68
*****				





STATE OF NEW YORK  
 COUNTY - St Lawrence  
 SCHOOL - Massena 1  
 TOWN - Massena  
 SWIS - 405889

2 0 1 5 S C H O O L T A X R O L L  
 T A X A B L E SECTION OF THE ROLL - 1  
 OWNERS NAME SEQUENCE  
 UNIFORM PERCENT OF VALUE IS 100.00

PAGE 2754  
 VALUATION DATE-JUL 01, 2014  
 TAXABLE STATUS DATE-MAR 01, 2015

TAX MAP PARCEL NUMBER	PROPERTY LOCATION & CLASS	ASSESSMENT	EXEMPTION CODE-----	SCHOOL
CURRENT OWNERS NAME	SCHOOL DISTRICT	LAND	TAX DESCRIPTION	TAXABLE VALUE
CURRENT OWNERS ADDRESS	PARCEL SIZE/GRID COORD	TOTAL	SPECIAL DISTRICTS	TAX AMOUNT
*****				
10.001-1-27	Sh 37		10.001-1-27	*****
Robbins Gail & ETAL	314 Rural vac<10		ACCT 1-438- 2	BILL 7391
19464 CR 162	Massena 1 405801	8,400	8,400	152.74
Watertown, NY 13601	Land South Side Of Rt 37	8,400	Massena Central Sch	
	W/Easement access to Riv			
	Vac Land W/adv Sign			
PRIOR OWNER ON 3/01/2015	FRNT 818.00 DPTH			
Robbins Gail & ETAL	ACRES 4.70			
	EAST-0363212 NRTH-1802722			
	DEED BOOK 2014 PG-12761			
	FULL MARKET VALUE	8,400		
TOTAL TAX ---				152.74**
				DATE #1 09/30/15
				AMT DUE 152.74
*****				
10.024-1-21.121	542 Cr 42		10.024-1-21.121	*****
Robideau Cory W	210 1 Family Res		Basic Star 41854	BILL 7392
Robideau Emily M	Massena 1 405801	22,700	Massena Central Sch	30,000
542 County Route 42	S OFF CR 42/PVT ROAD	141,000		2,563.79
Massena, NY 13662	M. ROBIDEAU SUBDV			
	RESIDENCE ONE FAMILY			
	FRNT 195.00 DPTH 188.00			
	ACRES 0.76			
	EAST-0370053 NRTH-1806695			
	DEED BOOK 2004 PG-5552			
	FULL MARKET VALUE	141,000		
TOTAL TAX ---				2,018.30**
				DATE #1 09/30/15
				AMT DUE 2,018.30
*****				
10.024-1-21.111	540 Cr 42		10.024-1-21.111	*****
Robideau Mark	210 1 Family Res - WTRFNT		ACCT 1-430- 2	BILL 7393
Robideau Nancy	Massena 1 405801	41,200	180,000	30,000
540 County Route 42	S OFF CR 42 / PVT ROAD	180,000	Massena Central Sch	3,272.92
Massena, NY 13662	M. ROBIDEAU SUBDV			
	RES 1 FAMILY W RIVER ACCE			
	ACRES 1.00 BANK8888830			
	EAST-0369959 NRTH-1806385			
	DEED BOOK 928 PG-01043			
	FULL MARKET VALUE	180,000		
TOTAL TAX ---				2,727.43**
				DATE #1 09/30/15
				AMT DUE 2,727.43
*****				

STATE OF NEW YORK  
 COUNTY - St Lawrence  
 SCHOOL - Massena 1  
 TOWN - Massena  
 SWIS - 405889

2 0 1 5 S C H O O L T A X R O L L  
 T A X A B L E SECTION OF THE ROLL - 1  
 OWNERS NAME SEQUENCE  
 UNIFORM PERCENT OF VALUE IS 100.00

PAGE 2755  
 VALUATION DATE-JUL 01, 2014  
 TAXABLE STATUS DATE-MAR 01, 2015

TAX MAP PARCEL NUMBER	PROPERTY LOCATION & CLASS	ASSESSMENT	EXEMPTION CODE-----	SCHOOL
CURRENT OWNERS NAME	SCHOOL DISTRICT	LAND	TAX DESCRIPTION	TAXABLE VALUE
CURRENT OWNERS ADDRESS	PARCEL SIZE/GRID COORD	TOTAL	SPECIAL DISTRICTS	TAX AMOUNT
*****				
10.024-1-30	Robideau Lane/Pvt 314 Rural vac<10 - WTRFNT		Massena Central Sch	30,000
Robideau Mark S	Massena 1 405801	30,000		
Robideau Nancy M	FRNT 130.00 DPTH	30,000		
540 County Route 42	ACRES 1.00			
Massena, NY 13662	EAST-0370149 NRTH-1806547			
	FULL MARKET VALUE	30,000		
TOTAL TAX ---				545.49**
				DATE #1 09/30/15
				AMT DUE 545.49
*****				
10.024-1-32	CR 42 314 Rural vac<10		Massena Central Sch	12,000
Robideau Mark S	Massena 1 405801	12,000		
Robideau Nancy M	ACRES 6.30	12,000		
540 County Route 42	EAST-0369774 NRTH-1806912			
Massena, NY 13662	FULL MARKET VALUE	12,000		
TOTAL TAX ---				218.19**
				DATE #1 09/30/15
				AMT DUE 218.19
*****				
10.033-2-15	138 Trippany Rd 210 1 Family Res		Enhanced S 41834	95,000
Rochefort Pierre	Massena 1 405801	11,000	Massena Central Sch	95,000
Dumas Ann	138 Trippany RD	95,000		
138 Trippany Rd	Residence One Family			
Massena, NY 13662	FRNT 86.00 DPTH 185.00			
	EAST-0372895 NRTH-1805324			
	DEED BOOK 1054 PG-698			
	FULL MARKET VALUE	95,000		
TOTAL TAX ---				622.37**
				DATE #1 09/30/15
				AMT DUE 622.37
*****				
5.004-1-3	855 Cr 42 270 Mfg housing		Enhanced S 41834	34,700
Rochefort Robert	Massena 1 405801	10,400	Massena Central Sch	34,700
Rochefort Sharl	855 CR 52	34,700		
855 County Route 42	Mfg. Trl. Home & Lot			
Massena, NY 13662	FRNT 75.00 DPTH 200.00			
	EAST-0376748 NRTH-1810688			
	DEED BOOK 1048 PG-00387			
	FULL MARKET VALUE	34,700		
TOTAL TAX ---				0.00**
*****				

STATE OF NEW YORK  
 COUNTY - St Lawrence  
 SCHOOL - Massena 1  
 TOWN - Massena  
 SWIS - 405889

2 0 1 5 S C H O O L T A X R O L L  
 T A X A B L E SECTION OF THE ROLL - 1  
 OWNERS NAME SEQUENCE  
 UNIFORM PERCENT OF VALUE IS 100.00

PAGE 2756  
 VALUATION DATE-JUL 01, 2014  
 TAXABLE STATUS DATE-MAR 01, 2015

TAX MAP PARCEL NUMBER	PROPERTY LOCATION & CLASS	ASSESSMENT	EXEMPTION CODE-----	SCHOOL
CURRENT OWNERS NAME	SCHOOL DISTRICT	LAND	TAX DESCRIPTION	TAXABLE VALUE
CURRENT OWNERS ADDRESS	PARCEL SIZE/GRID COORD	TOTAL	SPECIAL DISTRICTS	TAX AMOUNT
*****				
10.072-1-11	566 Cr 37			10.072-1-11 *****
Rogers Bruce J	210 1 Family Res		Basic Star 41854	BILL 7398
566 County Route 37	Massena 1 405801	3,000	RPTL466_f 41690	30,000
Massena, NY 13662	566 CR 37	110,000	Massena Central Sch	3,000
	Residence one family			1,945.57
	FRNT 228.00 DPTH			
	ACRES 6.10			
	EAST-0370275 NRTH-1794881			
	DEED BOOK 2001 PG-13105			
	FULL MARKET VALUE	110,000		
			TOTAL TAX ---	1,400.08**
				DATE #1 09/30/15
				AMT DUE 1,400.08
*****				
5.083-2-14	189 S Grasse River Rd			5.083-2-14 *****
Rogers Scott F	210 1 Family Res - WTRFNT		Basic Star 41854	BILL 7399
189 S Grasse River Rd	Massena 1 405801	33,000	Massena Central Sch	30,000
Massena, NY 13662	River View Lot	126,000		2,291.04
	Res 1 Fam W/ Det Garage			
	ACRES 2.00			
	EAST-0380161 NRTH-1809343			
	DEED BOOK 1117 PG-384			
	FULL MARKET VALUE	126,000		
			TOTAL TAX ---	1,745.55**
				DATE #1 09/30/15
				AMT DUE 1,745.55
*****				
9.001-4-9.3	200 Cr 43			9.001-4-9.3 *****
Romeo Christopher J	210 1 Family Res		Basic Star 41854	BILL 7400
Prashaw Lisa M	Massena 1 405801	17,600	Massena Central Sch	30,000
200 County Route 43	land Easement Encumbered	86,000		1,563.73
Massena, NY 13662	W/ 150 Ft PASNY Easement			
	Residence One Family			
	FRNT 200.00 DPTH			
	ACRES 2.20			
	EAST-0346794 NRTH-1802834			
	DEED BOOK 2007 PG-5459			
	FULL MARKET VALUE	86,000		
			TOTAL TAX ---	1,018.24**
				DATE #1 09/30/15
				AMT DUE 1,018.24
*****				

STATE OF NEW YORK  
 COUNTY - St Lawrence  
 SCHOOL - Massena 1  
 TOWN - Massena  
 SWIS - 405889

2 0 1 5 S C H O O L T A X R O L L  
 T A X A B L E SECTION OF THE ROLL - 1  
 OWNERS NAME SEQUENCE  
 UNIFORM PERCENT OF VALUE IS 100.00

PAGE 2757  
 VALUATION DATE-JUL 01, 2014  
 TAXABLE STATUS DATE-MAR 01, 2015

TAX MAP PARCEL NUMBER	PROPERTY LOCATION & CLASS	ASSESSMENT	EXEMPTION CODE-----	SCHOOL
CURRENT OWNERS NAME	SCHOOL DISTRICT	LAND	TAX DESCRIPTION	TAXABLE VALUE
CURRENT OWNERS ADDRESS	PARCEL SIZE/GRID COORD	TOTAL	SPECIAL DISTRICTS	TAX AMOUNT
*****				
10.004-3-57	CR 37 314 Rural vac<10		Massena Central Sch	6,000
Romont Michael	Massena 1 405801	6,000		
PO Box 524	Sub Lot (18) 6.63 A	6,000		
Pascagoula, MS 39568	Riverview Estates 721x767x844 FRNT 721.00 DPTH 844.00 ACRES 6.60 EAST-0374154 NRTH-1793498 DEED BOOK 2006 PG-18973 FULL MARKET VALUE	6,000		
TOTAL TAX ---				109.10**
				DATE #1 09/30/15
				AMT DUE 109.10
*****				
10.003-2-19.1	417,421 N Racquette River Rd 210 1 Family Res		Massena Central Sch	54,000
Roscoe w/LU William	Massena 1 405801	18,600		
Roscoe w/LU Jean	417,421 N Racquette R	54,000		
417 N Racquette River Rd	Res & Garage 1 Family FRNT 270.00 DPTH 200.00 EAST-0367386 NRTH-1795963 DEED BOOK 2004 PG-5705 FULL MARKET VALUE	54,000		
Massena, NY 13662-3252				
TOTAL TAX ---				981.88**
				DATE #1 09/30/15
				AMT DUE 981.88
*****				
10.001-6-3	15 Brothers Rd 270 Mfg housing		Basic Star 41854	30,000
Roshia Wayne Jr	Massena 1 405801	10,700	Massena Central Sch	59,000
Roshia Belinda	Sub Lot #11	59,000		
15 Brothers Rd	Farley-Brothers Sub Residence One Family FRNT 150.00 DPTH 232.36 ACRES 0.79 EAST-0371228 NRTH-1802161 DEED BOOK 1999 PG-23604 FULL MARKET VALUE	59,000		
Massena, NY 13662				
TOTAL TAX ---				527.30**
				DATE #1 09/30/15
				AMT DUE 527.30
*****				

STATE OF NEW YORK  
 COUNTY - St Lawrence  
 SCHOOL - Massena 1  
 TOWN - Massena  
 SWIS - 405889

2 0 1 5 S C H O O L T A X R O L L  
 T A X A B L E SECTION OF THE ROLL - 1  
 OWNERS NAME SEQUENCE  
 UNIFORM PERCENT OF VALUE IS 100.00

PAGE 2758  
 VALUATION DATE-JUL 01, 2014  
 TAXABLE STATUS DATE-MAR 01, 2015

TAX MAP PARCEL NUMBER	PROPERTY LOCATION & CLASS	ASSESSMENT	EXEMPTION CODE-----	SCHOOL
CURRENT OWNERS NAME	SCHOOL DISTRICT	LAND	TAX DESCRIPTION	TAXABLE VALUE
CURRENT OWNERS ADDRESS	PARCEL SIZE/GRID COORD	TOTAL	SPECIAL DISTRICTS	TAX AMOUNT
*****				
10.050-1-13	886 N Racquette River Rd			10.050-1-13
Ross Howard (LC) J	210 1 Family Res - WTRFNT		Basic Star 41854	ACCT 1-211- 8
886 N Racquette River Rd	Massena 1 405801	54,400	Massena Central Sch	BILL 7404
Massena, NY 13662	PLOT REVISED 9/14 LDC	73,000		30,000
	78'WFX327X75X348			1,327.35
	FRNT 78.00 DPTH 305.00			
	EAST-0378382 NRTH-1800433			
	DEED BOOK 2014 PG-11161			
	FULL MARKET VALUE	73,000		
			TOTAL TAX ---	781.86**
				DATE #1 09/30/15
				AMT DUE 781.86
*****				
5.080-3-1.1	13 Donaghue Rd			5.080-3-1.1
Rousseau Hazel (LU)	270 Mfg housing		Aged - Tn 41806	ACCT 1-447-3.21
13 Donaghue Rd	Massena 1 405801	15,000	Enhanced S 41834	BILL 7405
Massena, NY 13662	13 Donaghue Rd	52,300	Massena Central Sch	26,150
	Mobile Home & Garage			26,150
	FRNT 150.00 DPTH 200.00			475.48
	EAST-0371805 NRTH-1808705			
	DEED BOOK 2002 PG-18012			
	FULL MARKET VALUE	52,300		
			TOTAL TAX ---	0.00**
*****				
10.002-2-25.1	Off Trippany Rd			10.002-2-25.1
Rowe Jessica	314 Rural vac<10 - WTRFNT		Massena Central Sch	ACCT 1- 29- 2.42
1116 N Racquette River Rd	Massena 1 405801	12,800		BILL 7406
Massena, NY 13662-3241	Bombard-Herne Lot H	12,800		232.74
	Located Trippany Rd			
	Vac Lot W River Access			
	FRNT 203.91 DPTH			
	ACRES 3.10			
	EAST-0374872 NRTH-1806836			
	DEED BOOK 1019 PG-00419			
	FULL MARKET VALUE	12,800		
			TOTAL TAX ---	232.74**
				DATE #1 09/30/15
				AMT DUE 232.74
*****				
10.070-2-18.1	292 N Racquette River Rd			10.070-2-18.1
Rowledge Allen W	210 1 Family Res - WTRFNT		Basic Star 41854	ACCT 1- 29- 2.42
292 N Racquette River Rd	Massena 1 405801	36,400	Massena Central Sch	BILL 7407
Massena, NY 13662	N Raquette Riv Rd	150,000		30,000
	River Front Lot			2,727.43
	Residence One Family			
	ACRES 2.30			
	EAST-0364490 NRTH-1794662			
	DEED BOOK 2014 PG-13417			
	FULL MARKET VALUE	150,000		
			TOTAL TAX ---	2,181.94**
				DATE #1 09/30/15

AMT DUE 2,181.94

\*\*\*\*\*

STATE OF NEW YORK  
 COUNTY - St Lawrence  
 SCHOOL - Massena 1  
 TOWN - Massena  
 SWIS - 405889

2 0 1 5 S C H O O L T A X R O L L  
 T A X A B L E SECTION OF THE ROLL - 1  
 OWNERS NAME SEQUENCE  
 UNIFORM PERCENT OF VALUE IS 100.00

PAGE 2759  
 VALUATION DATE-JUL 01, 2014  
 TAXABLE STATUS DATE-MAR 01, 2015

TAX MAP PARCEL NUMBER	PROPERTY LOCATION & CLASS	ASSESSMENT	EXEMPTION CODE-----	SCHOOL
CURRENT OWNERS NAME	SCHOOL DISTRICT	LAND	TAX DESCRIPTION	TAXABLE VALUE
CURRENT OWNERS ADDRESS	PARCEL SIZE/GRID COORD	TOTAL	SPECIAL DISTRICTS	TAX AMOUNT
***** 9.002-3-3.12 *****				
9.002-3-3.12	Leasd Alcoa Land			BILL 7408
RPL Holdings Inc.	875 Elec-fossil		Massena Central Sch	1996,500
Kendra Smith	Massena 1 405801	140,000		36,302.11
PO Box 729	Sithe Energies Inc	1996,500		
Massena, NY 13662	79.9 Mw Plant Leased Land			
	Power City/sithe Cogen			
	ACRES 2.80			
	EAST-0355105 NRTH-1804415			
	DEED BOOK 1051 PG-534			
	FULL MARKET VALUE	1996,500		
			TOTAL TAX ---	36,302.11**
			DATE #1	09/30/15
			AMT DUE	36,302.11
***** 11.001-1-17.1 *****				
11.001-1-17.1	451 Sh 37C			ACCT 1-115- 2 BILL 7409
Ruby Andrew T	210 1 Family Res		Basic Star 41854	30,000
Ruby Sarah B	Massena 1 405801	8,300	Massena Central Sch	200,000
451 State Highway 37C	Also see 2011/16717	200,000		3,636.58
Massena, NY 13662	425x231x395x42x180			
	FRNT 425.00 DPTH			
	ACRES 2.00 BANK8888209			
	EAST-0388500 NRTH-1806750			
	DEED BOOK 2011 PG-16720			
	FULL MARKET VALUE	200,000		
			TOTAL TAX ---	3,091.09**
			DATE #1	09/30/15
			AMT DUE	3,091.09
***** 10.008-2-1 *****				
10.008-2-1	1097 N Racquette River Rd			ACCT 1-407- 6 BILL 7410
Rufa Constance A	210 1 Family Res		Enhanced S 41834	65,300
1097 N Racquette River Rd	Massena 1 405801	16,500	Massena Central Sch	129,000
Massena, NY 13662-3244	N Raquette Riv Rd	129,000		2,345.59
	Residence - One Family			
	FRNT 230.00 DPTH			
	ACRES 1.20			
	EAST-0381503 NRTH-1804843			
	DEED BOOK 2005 PG-93			
	FULL MARKET VALUE	129,000		
			TOTAL TAX ---	1,240.59**
			DATE #1	09/30/15
			AMT DUE	1,240.59
*****				



STATE OF NEW YORK  
 COUNTY - St Lawrence  
 SCHOOL - Massena 1  
 TOWN - Massena  
 SWIS - 405889

2 0 1 5 S C H O O L T A X R O L L  
 T A X A B L E SECTION OF THE ROLL - 1  
 OWNERS NAME SEQUENCE  
 UNIFORM PERCENT OF VALUE IS 100.00

PAGE 2760  
 VALUATION DATE-JUL 01, 2014  
 TAXABLE STATUS DATE-MAR 01, 2015

TAX MAP PARCEL NUMBER	PROPERTY LOCATION & CLASS	ASSESSMENT	EXEMPTION CODE-----	SCHOOL
CURRENT OWNERS NAME	SCHOOL DISTRICT	LAND	TAX DESCRIPTION	TAXABLE VALUE
CURRENT OWNERS ADDRESS	PARCEL SIZE/GRID COORD	TOTAL	SPECIAL DISTRICTS	TAX AMOUNT
***** 10.030-1-11 *****				
10.030-1-11	15 Old Orchard Rd/prvt			ACCT 1-393- 8
Rufa Richard	210 1 Family Res		Massena Central Sch	BILL 7411
15 Old Orchard Rd	Massena 1 405801	10,700		37,000
Massena, NY 13662	Private Road	37,000		672.77
	Residence One Family			
	FRNT 150.00 DPTH			
	ACRES 0.49			
	EAST-0365950 NRTH-1804414			
	DEED BOOK 2002 PG-20078			
	FULL MARKET VALUE	37,000		
			TOTAL TAX ---	672.77**
				DATE #1 09/30/15
				AMT DUE 672.77
***** 10.061-4-2 *****				
10.061-4-2	230 Bayley Rd			BILL 7412
Runions Mark G	210 1 Family Res		Basic Star 41854	30,000
Runions Rita F	Massena 1 405801	24,800	Massena Central Sch	1,600.09
230 Bayley Rd	230 Bayley Road	88,000		
Massena, NY 13662	Res 1 Fam W/pool			
	FRNT 200.00 DPTH 200.00			
	EAST-0362904 NRTH-1796159			
	DEED BOOK 2005 PG-5015			
	FULL MARKET VALUE	88,000		
			TOTAL TAX ---	1,054.60**
				DATE #1 09/30/15
				AMT DUE 1,054.60
***** 5.003-1-39 *****				
5.003-1-39	2040 Sh 131			ACCT 1-493- 8
Rusaw Silas	270 Mfg housing		Enhanced S 41834	BILL 7413
Rusaw Vanessa	Massena 1 405801	14,500	Massena Central Sch	29,300
2040 State Highway 131	2040 SH 131	29,300		532.76
Massena, NY 13662	Mfg. Trailler Res			
	FRNT 150.00 DPTH 177.00			
	EAST-0360518 NRTH-1809532			
	DEED BOOK 1076 PG-188			
	FULL MARKET VALUE	29,300		
			TOTAL TAX ---	0.00**
				DATE #1 09/30/15
				AMT DUE 272.74
***** 10.008-1-17 *****				
10.008-1-17	Forbes Rd			ACCT 1-618- 7
Rush Allen F	312 Vac w/imprv		Massena Central Sch	BILL 7414
Deshane-Rush Brenda	Massena 1 405801	7,500		15,000
68 State Highway 37C	FRNT 100.00 DPTH 173.00	15,000		
Massena, NY 13662	EAST-0380682 NRTH-1804504			
	DEED BOOK 2008 PG-2361			
	FULL MARKET VALUE	15,000		
			TOTAL TAX ---	272.74**
				DATE #1 09/30/15
				AMT DUE 272.74

\*\*\*\*\*

STATE OF NEW YORK  
 COUNTY - St Lawrence  
 SCHOOL - Massena 1  
 TOWN - Massena  
 SWIS - 405889

2 0 1 5 S C H O O L T A X R O L L  
 T A X A B L E SECTION OF THE ROLL - 1  
 OWNERS NAME SEQUENCE  
 UNIFORM PERCENT OF VALUE IS 100.00

PAGE 2761  
 VALUATION DATE-JUL 01, 2014  
 TAXABLE STATUS DATE-MAR 01, 2015

TAX MAP PARCEL NUMBER	PROPERTY LOCATION & CLASS	ASSESSMENT	EXEMPTION CODE-----	SCHOOL
CURRENT OWNERS NAME	SCHOOL DISTRICT	LAND	TAX DESCRIPTION	TAXABLE VALUE
CURRENT OWNERS ADDRESS	PARCEL SIZE/GRID COORD	TOTAL	SPECIAL DISTRICTS	TAX AMOUNT
*****				
10.008-1-1	68 Sh 37C			10.008-1-1
Rush Allen F Jr	210 1 Family Res		Basic Star 41854	ACCT 1-142- 8
Rush Brenda	Massena 1 405801	8,900	Massena Central Sch	BILL 7415
68 State Highway 37C	68 Sh 37C	52,000		400.02**
Massena, NY 13662-3242	Residence one Family			09/30/15
	FRNT 102.20 DPTH 173.00			AMT DUE 400.02
	ACRES 0.41			*****
	EAST-0380485 NRTH-1804707			16.035-4-7
	DEED BOOK 2002 PG-9385			ACCT 1- 81- 5
	FULL MARKET VALUE	52,000		BILL 7416
			TOTAL TAX ---	1,601.91
				DATE #1 09/30/15
				AMT DUE 1,601.91
*****				
16.035-4-7	2241 Sh 420			16.035-4-7
Rush Jeffery	484 1 use sm bld		Massena Central Sch	ACCT 1- 81- 5
2241 State Highway 420	Massena 1 405801	14,000		BILL 7416
Massena, NY 13662	Auto Sales Office	88,100		1,601.91
	FRNT 75.00 DPTH 843.00			DATE #1 09/30/15
	ACRES 1.70			AMT DUE 1,601.91
	EAST-0357157 NRTH-1789179			*****
	DEED BOOK 2000 PG-19152			16.035-4-8
	FULL MARKET VALUE	88,100		ACCT 1-159- 6
			TOTAL TAX ---	BILL 7417
				1,272.80**
				DATE #1 09/30/15
				AMT DUE 1,272.80
*****				
16.035-4-8	2239 Sh 420			16.035-4-8
Rush Jeffrey M	484 1 use sm bld		Massena Central Sch	ACCT 1-159- 6
2241 State Highway 420	Massena 1 405801	6,500		BILL 7417
Massena, NY 13662	Pt Of Lot 26	70,000		1,272.80
	Commercial Bldg			DATE #1 09/30/15
	FRNT 75.00 DPTH 823.00			AMT DUE 1,272.80
	ACRES 1.40			*****
	EAST-0357193 NRTH-1789110			16.035-4-8
	DEED BOOK 1998 PG-15144			ACCT 1-159- 6
	FULL MARKET VALUE	70,000		BILL 7417
			TOTAL TAX ---	1,272.80**
				DATE #1 09/30/15
				AMT DUE 1,272.80
*****				

STATE OF NEW YORK  
 COUNTY - St Lawrence  
 SCHOOL - Massena 1  
 TOWN - Massena  
 SWIS - 405889

2 0 1 5 S C H O O L T A X R O L L  
 T A X A B L E SECTION OF THE ROLL - 1  
 OWNERS NAME SEQUENCE  
 UNIFORM PERCENT OF VALUE IS 100.00

PAGE 2762  
 VALUATION DATE-JUL 01, 2014  
 TAXABLE STATUS DATE-MAR 01, 2015

TAX MAP PARCEL NUMBER	PROPERTY LOCATION & CLASS	ASSESSMENT	EXEMPTION CODE-----	SCHOOL
CURRENT OWNERS NAME	SCHOOL DISTRICT	LAND	TAX DESCRIPTION	TAXABLE VALUE
CURRENT OWNERS ADDRESS	PARCEL SIZE/GRID COORD	TOTAL	SPECIAL DISTRICTS	TAX AMOUNT
*****				
10.003-2-17	386 N Racquette River Rd			10.003-2-17
Russell David	240 Rural res - WTRFNT	40,000	Enhanced S 41834	ACCT 1-257- 8
Russell Joyce	Massena 1 405801	122,000	Massena Central Sch	BILL 7418
386 N Racquette River Rd	286 N Racquette Riv Rd			
Massena, NY 13662-3295	Res 1 Family w/ Acreage			
	FRNT 275.00 DPTH			
	ACRES 11.90			
	EAST-0367213 NRTH-1795230			
	DEED BOOK 2001 PG-13229			
	FULL MARKET VALUE	122,000		
			TOTAL TAX ---	1,113.31**
				DATE #1 09/30/15
				AMT DUE 1,113.31
*****				
11.001-1-52.1	260 Sh 37C			11.001-1-52.1
Russell David A	210 1 Family Res	11,700	Enhanced S 41834	ACCT 1-311- 1
Russell Sandra L	Massena 1 405801	31,000	Massena Central Sch	BILL 7419
260 State Highway 37C	Parcels combined 03/2010			
Massena, NY 13662	260 SH 37 C			
	Residence 1 Family			
	FRNT 262.00 DPTH 500.00			
	ACRES 1.90			
	EAST-0384739 NRTH-1805811			
	DEED BOOK 2004 PG-14014			
	FULL MARKET VALUE	31,000		
			TOTAL TAX ---	0.00**
*****				

STATE OF NEW YORK  
 COUNTY - St Lawrence  
 SCHOOL - Massena 1  
 TOWN - Massena  
 SWIS - 405889

2 0 1 5 S C H O O L T A X R O L L  
 T A X A B L E SECTION OF THE ROLL - 1  
 N A M E S E C T I O N - R  
 UNIFORM PERCENT OF VALUE IS 100.00

PAGE 2763  
 VALUATION DATE-JUL 01, 2014  
 TAXABLE STATUS DATE-MAR 01, 2015  
 RPS155/V04/L015  
 CURRENT DATE 8/21/2015

\*\*\* S P E C I A L D I S T R I C T S U M M A R Y \*\*\*

CODE	DISTRICT NAME	TOTAL PARCELS	EXTENSION TYPE	EXTENSION VALUE	AD VALOREM VALUE	EXEMPT AMOUNT	TAXABLE VALUE	TOTAL TAX
------	---------------	---------------	----------------	-----------------	------------------	---------------	---------------	-----------

NO SPECIAL DISTRICTS AT THIS LEVEL

\*\*\* S C H O O L D I S T R I C T S U M M A R Y \*\*\*

CODE	DISTRICT NAME	TOTAL PARCELS	ASSESSED LAND	ASSESSED TOTAL	EXEMPT AMOUNT	TOTAL TAXABLE	TOTAL TAX
					----- STAR AMOUNT	----- STAR TAXABLE	
	Massena 1	72	5730,200	44797,953	13727,664	31,070,289	
405801					1071,650	29,998,639	545,461.52
	S U B - T O T A L	72	5730,200	44797,953	13727,664	31,070,289	
	S U B - T O T A L (CONT)				1071,650	29,998,639	545,461.52
	T O T A L	72	5730,200	44797,953	13727,664	31,070,289	
	T O T A L (CONT)				1071,650	29,998,639	545,461.52

\*\*\* S Y S T E M C O D E S S U M M A R Y \*\*\*

NO SYSTEM EXEMPTIONS AT THIS LEVEL

\*\*\* E X E M P T I O N S U M M A R Y \*\*\*

CODE	DESCRIPTION	TOTAL PARCELS	SCHOOL
41690	RPTL466_f	1	3,000
41806	Aged - Tn	1	26,150
41834	Enhanced S	9	447,650
41854	Basic Star	21	624,000
49560	Part Non P	1	13698,514

STATE OF NEW YORK  
 COUNTY - St Lawrence  
 SCHOOL - Massena 1  
 TOWN - Massena  
 SWIS - 405889

2 0 1 5 S C H O O L T A X R O L L  
 T A X A B L E SECTION OF THE ROLL - 1  
 N A M E S E C T I O N - R  
 UNIFORM PERCENT OF VALUE IS 100.00

PAGE 2764  
 VALUATION DATE-JUL 01, 2014  
 TAXABLE STATUS DATE-MAR 01, 2015  
 RPS155/V04/L015  
 CURRENT DATE 8/21/2015

\*\*\* E X E M P T I O N S U M M A R Y \*\*\*

CODE	DESCRIPTION	TOTAL PARCELS	SCHOOL
	T O T A L	33	14799,314

\*\*\* G R A N D T O T A L S \*\*\*

ROLL SEC	DESCRIPTION	TOTAL PARCELS	ASSESSED LAND	ASSESSED TOTAL	EXEMPT AMOUNT	TOTAL TAXABLE	TAX RATE	TOTAL TAX
					----- STAR AMOUNT	----- STAR TAXABLE		
	Massena Central Sc		5730,200	44797,953	13,727,664	31,070,289		
	SPEC DIST TAXES				1071,650	29,998,639		545,461.52
1	TAXABLE	72						545,461.52

STATE OF NEW YORK  
 COUNTY - St Lawrence  
 SCHOOL - Massena 1  
 TOWN - Massena  
 SWIS - 405889

2 0 1 5 S C H O O L T A X R O L L  
 T A X A B L E SECTION OF THE ROLL - 1  
 OWNERS NAME SEQUENCE  
 UNIFORM PERCENT OF VALUE IS 100.00

PAGE 2765  
 VALUATION DATE-JUL 01, 2014  
 TAXABLE STATUS DATE-MAR 01, 2015

TAX MAP PARCEL NUMBER	PROPERTY LOCATION & CLASS	ASSESSMENT	EXEMPTION CODE-----	SCHOOL
CURRENT OWNERS NAME	SCHOOL DISTRICT	LAND	TAX DESCRIPTION	TAXABLE VALUE
CURRENT OWNERS ADDRESS	PARCEL SIZE/GRID COORD	TOTAL	SPECIAL DISTRICTS	TAX AMOUNT
*****				16.028-3-2 *****
2256 Sh 420			ACCT 1-467- 6	BILL 7420
16.028-3-2	210 1 Family Res		Massena Central Sch	27,600
Sabo David	Massena 1 405801	25,100		
San Jose Escazu	2256 SH 420	27,600		
Apt 1260-634	SMALL RES & GAZEBO			
PO Box 634	FRNT 295.00 DPTH			
San Rafael, Costa Rica 10203	ACRES 3.10 BANK2222222			
	EAST-0357610 NRTH-1789901			
	DEED BOOK 1106 PG-9			
	FULL MARKET VALUE	27,600		
TOTAL TAX ---				501.85**
				DATE #1 09/30/15
				AMT DUE 501.85
*****				5.080-2-11 *****
634 Cr 42			ACCT 1-446- 9	BILL 7421
5.080-2-11	210 1 Family Res		Enhanced S 41834	65,300
Sainola Gertrude w/LU	Massena 1 405801	16,100	Massena Central Sch	78,000
PO Box 5046	One Family Residence	78,000		
Massena, NY 13662	FRNT 202.00 DPTH 180.00			
	EAST-0371720 NRTH-1808237			
	DEED BOOK 2001 PG-19095			
	FULL MARKET VALUE	78,000		
TOTAL TAX ---				313.26**
				DATE #1 09/30/15
				AMT DUE 313.26
*****				5.080-2-2 *****
601 Cr 42			ACCT 1-473- 1	BILL 7422
5.080-2-2	210 1 Family Res		Massena Central Sch	32,000
Sainola w/LU Gertrude K	Massena 1 405801	6,600		
PO Box 5046	Residence 1 Family	32,000		
Massena, NY 13662	FRNT 45.00 DPTH 185.00			
	EAST-0370904 NRTH-1808037			
	DEED BOOK 2010 PG-12783			
	FULL MARKET VALUE	32,000		
TOTAL TAX ---				581.85**
				DATE #1 09/30/15
				AMT DUE 581.85
*****				5.003-1-20 *****
143 Horton Rd			ACCT 1-259- 3	BILL 7423
5.003-1-20	210 1 Family Res		Basic Star 41854	30,000
Salonick Paul A	Massena 1 405801	15,100	Massena Central Sch	67,000
1201 Pridger Rd Unit D4	143 Horton Road	67,000		
Myrtle Beach, SC 29577	Res 1 Family W/15% Ver Ex			
	FRNT 152.00 DPTH 200.00			
	BANK8888830			
	EAST-0365195 NRTH-1809433			
	DEED BOOK 2011 PG-3660			
	FULL MARKET VALUE	67,000		
TOTAL TAX ---				672.76**
				DATE #1 09/30/15
				AMT DUE 672.76

\*\*\*\*\*

STATE OF NEW YORK  
COUNTY - St Lawrence  
SCHOOL - Massena 1  
TOWN - Massena  
SWIS - 405889

2 0 1 5 S C H O O L T A X R O L L  
T A X A B L E SECTION OF THE ROLL - 1  
OWNERS NAME SEQUENCE  
UNIFORM PERCENT OF VALUE IS 100.00

PAGE 2766  
VALUATION DATE-JUL 01, 2014  
TAXABLE STATUS DATE-MAR 01, 2015

TAX MAP PARCEL NUMBER	PROPERTY LOCATION & CLASS	ASSESSMENT	EXEMPTION CODE-----	SCHOOL
CURRENT OWNERS NAME	SCHOOL DISTRICT	LAND	TAX DESCRIPTION	TAXABLE VALUE
CURRENT OWNERS ADDRESS	PARCEL SIZE/GRID COORD	TOTAL	SPECIAL DISTRICTS	TAX AMOUNT
*****				
10.004-7-1.111	N Racquette River Rd 314 Rural vac<10 - WTRFNT		Massena Central Sch	9,000
Sauve Jack R	Massena 1 405801	9,000		
62 Lincoln St Apt 103	FRNT 462.00 DPTH 125.00	9,000		
Essex Jct, VT 05452-3241	ACRES 2.00 EAST-0377758 NRTH-1799506 DEED BOOK 2009 PG-3265 FULL MARKET VALUE	9,000		
TOTAL TAX ---				163.65**
				DATE #1 09/30/15
				AMT DUE 163.65
*****				
5.082-1-2	42 Stanton Rd 210 1 Family Res		Massena Central Sch	36,000
Schack Joseph A	Massena 1 405801	5,200		
PO Box 35	42 Stanton Road	36,000		
Heuvelton, NY 13654	Private Road Res 1 Family & Garage FRNT 151.00 DPTH 84.00 EAST-0378365 NRTH-1808549 DEED BOOK 2009 PG-2668 FULL MARKET VALUE	36,000		
TOTAL TAX ---				654.58**
				DATE #1 09/30/15
				AMT DUE 654.58
*****				
5.082-1-4	Stanton Rd 311 Res vac land		Massena Central Sch	8,000
Schack Joseph A	Massena 1 405801	8,000		
Schack Crystal L	Stanton Road	8,000		
42 Stanton Rd	Private Road			
Massena, NY 13662	Vacant Lot FRNT 109.00 DPTH ACRES 0.31 EAST-0378423 NRTH-1808234 DEED BOOK 2013 PG-14560 FULL MARKET VALUE	8,000		
TOTAL TAX ---				145.46**
				DATE #1 09/30/15
				AMT DUE 145.46
*****				



STATE OF NEW YORK  
 COUNTY - St Lawrence  
 SCHOOL - Massena 1  
 TOWN - Massena  
 SWIS - 405889

2 0 1 5 S C H O O L T A X R O L L  
 T A X A B L E SECTION OF THE ROLL - 1  
 OWNERS NAME SEQUENCE  
 UNIFORM PERCENT OF VALUE IS 100.00

PAGE 2767  
 VALUATION DATE-JUL 01, 2014  
 TAXABLE STATUS DATE-MAR 01, 2015

TAX MAP PARCEL NUMBER	PROPERTY LOCATION & CLASS	ASSESSMENT	EXEMPTION CODE-----	SCHOOL
CURRENT OWNERS NAME	SCHOOL DISTRICT	LAND	TAX DESCRIPTION	TAXABLE VALUE
CURRENT OWNERS ADDRESS	PARCEL SIZE/GRID COORD	TOTAL	SPECIAL DISTRICTS	TAX AMOUNT
*****				
10.012-7-14	350 Cr 46		Enhanced S 41834	10.012-7-14
Schantz Betty Jane	210 1 Family Res		Massena Central Sch	ACCT 1-473- 5
350 County Route 46	Massena 1 405801	21,900		BILL 7427
Massena, NY 13662	Racket Eaton	78,000		65,300
	Peets Peets			1,418.26
	Residence One Family			
	FRNT 380.00 DPTH 400.00			
	ACRES 1.50			
	EAST-0379383 NRTH-1800237			
	DEED BOOK 2006 PG-4059			
	FULL MARKET VALUE	78,000		
			TOTAL TAX ---	313.26**
				DATE #1 09/30/15
				AMT DUE 313.26
*****				
9.001-5-5	116 Cr 43		Massena Central Sch	9.001-5-5
Schmenkel Frieda	312 Vac w/imprv			ACCT 1-116- 7. 3
Wilson Hill	Massena 1 405801	16,000		BILL 7428
206 Beaver Pt	Plot Revised 1/2014	35,000		35,000
Massena, NY 13662	Located 116 CR 43			636.40
	Garage and Acreage			
	FRNT 267.00 DPTH			
	ACRES 4.30			
	EAST-0348192 NRTH-1801104			
	DEED BOOK 1029 PG-00927			
	FULL MARKET VALUE	35,000		
			TOTAL TAX ---	636.40**
				DATE #1 09/30/15
				AMT DUE 636.40
*****				
10.032-1-5	8 Rivercrest Dr		Basic Star 41854	10.032-1-5
Schwartz Phillip	210 1 Family Res - WTRFNT		Massena Central Sch	ACCT 1-123-1.11
8 Rivercrest Dr	Massena 1 405801	56,500		BILL 7429
Massena, NY 13662-3227	Lot #10	288,000		30,000
	Vance Fleury Sub			5,236.67
	Res 1 Family W/riv Fr			
	FRNT 135.00 DPTH 285.00			
	EAST-0369793 NRTH-1805541			
	DEED BOOK 1053 PG-00492			
	FULL MARKET VALUE	288,000		
			TOTAL TAX ---	4,691.18**
				DATE #1 09/30/15
				AMT DUE 4,691.18
*****				

STATE OF NEW YORK  
 COUNTY - St Lawrence  
 SCHOOL - Massena 1  
 TOWN - Massena  
 SWIS - 405889

2 0 1 5 S C H O O L T A X R O L L  
 T A X A B L E SECTION OF THE ROLL - 1  
 OWNERS NAME SEQUENCE  
 UNIFORM PERCENT OF VALUE IS 100.00

PAGE 2768  
 VALUATION DATE-JUL 01, 2014  
 TAXABLE STATUS DATE-MAR 01, 2015

TAX MAP PARCEL NUMBER	PROPERTY LOCATION & CLASS	ASSESSMENT	EXEMPTION CODE-----	SCHOOL
CURRENT OWNERS NAME	SCHOOL DISTRICT	LAND	TAX DESCRIPTION	TAXABLE VALUE
CURRENT OWNERS ADDRESS	PARCEL SIZE/GRID COORD	TOTAL	SPECIAL DISTRICTS	TAX AMOUNT
***** 10.032-3-1 *****				
10.032-3-1	1 Meadow View Ln			BILL 7430
Scott Theodore J	210 1 Family Res		Basic Star 41854	30,000
Scott Catherine A	Massena 1 405801	18,000	Massena Central Sch	170,000
1 Meadowview Ln	Rivercrest Terr Phase 3	170,000		3,091.09
Massena, NY 13662	Subdv Lot 111-6			
	Vacant Lot 111-6			
	FRNT 105.00 DPTH 281.00			
	EAST-0371344 NRTH-1805893			
	DEED BOOK 2010 PG-4960			
	FULL MARKET VALUE	170,000		
			TOTAL TAX ---	2,545.60**
				DATE #1 09/30/15
				AMT DUE 2,545.60
***** 10.012-1-11 *****				
10.012-1-11	991 N Racquette River Rd			BILL 7431
Scruton Rodney P	210 1 Family Res		Basic Star 41854	30,000
991 N Racquette River Rd	Massena 1 405801	17,900	Massena Central Sch	80,000
Massena, NY 13662-3247	N Raquette Riv Rd	80,000		1,454.63
	garage w/res over			
	ACRES 4.80			
	EAST-0379826 NRTH-1803195			
	DEED BOOK 2004 PG-675			
	FULL MARKET VALUE	80,000		
			TOTAL TAX ---	909.14**
				DATE #1 09/30/15
				AMT DUE 909.14
***** 10.024-3-5 *****				
10.024-3-5	26 Shoreline Dr			BILL 7432
Scully Robert J	210 1 Family Res		Basic Star 41854	30,000
Scully Mary E	Massena 1 405801	24,000	Massena Central Sch	168,000
26 Shoreline Dr	Rivercrest Terr Phase 3	168,000		3,054.72
Massena, NY 13662	Sub Lot 111-2			
	Vacant Lot 111-2			
	FRNT 116.00 DPTH 197.00			
	EAST-0371165 NRTH-1806309			
	DEED BOOK 2008 PG-2188			
	FULL MARKET VALUE	168,000		
			TOTAL TAX ---	2,509.23**
				DATE #1 09/30/15
				AMT DUE 2,509.23

\*\*\*\*\*

STATE OF NEW YORK  
 COUNTY - St Lawrence  
 SCHOOL - Massena 1  
 TOWN - Massena  
 SWIS - 405889

2 0 1 5 S C H O O L T A X R O L L  
 T A X A B L E SECTION OF THE ROLL - 1  
 OWNERS NAME SEQUENCE  
 UNIFORM PERCENT OF VALUE IS 100.00

TAX MAP PARCEL NUMBER	PROPERTY LOCATION & CLASS	ASSESSMENT	EXEMPTION CODE-----	SCHOOL
CURRENT OWNERS NAME	SCHOOL DISTRICT	LAND	TAX DESCRIPTION	TAXABLE VALUE
CURRENT OWNERS ADDRESS	PARCEL SIZE/GRID COORD	TOTAL	SPECIAL DISTRICTS	TAX AMOUNT
*****				
10.024-2-8.11	84 Cr 42 A		10.024-2-8.11	*****
Seaway Resorts, LLC	582 Camping park		ACCT 1-510- 4. 1	BILL 7433
84 County Route 42A	Massena 1 405801	44,000		
Massena, NY 13662-3287	Seaway Intl Kampgd	212,000		
	Office & Sales			
	Kampgd/bldgs/residence			
	ACRES 20.10			
	EAST-0371412 NRTH-1806941			
	DEED BOOK 2004 PG-13972			
	FULL MARKET VALUE	212,000		
			TOTAL TAX ---	3,854.77**
				DATE #1 09/30/15
				AMT DUE 3,854.77
*****				
5.004-1-24.1	Fregoe Rd		5.004-1-24.1	*****
Seaway Timber Harvesting	322 Rural vac>10		ACCT 1-163- 6. 2	BILL 7434
15121 State Highway 37	Massena 1 405801	30,000		
Massena, NY 13662	Located Fregoe Road	30,000		
	Vacant land w road & riv			
	ACRES 40.00			
	EAST-0378702 NRTH-1810731			
	DEED BOOK 2001 PG-255			
	FULL MARKET VALUE	30,000		
			TOTAL TAX ---	545.49**
				DATE #1 09/30/15
				AMT DUE 545.49
*****				
11.001-1-49	260 Larue Rd		11.001-1-49	*****
Seaway Timber Harvesting	321 Abandoned ag		ACCT 1-373- 9	BILL 7435
15121 State Highway 37	Massena 1 405801	75,900		
Massena, NY 13662-3143	Location - LaRue Road	75,900		
	(some Misc Aband. Bldgs)			
	Abandoned Vac Farmland			
	ACRES 192.60			
	EAST-0383649 NRTH-1799978			
	DEED BOOK 2004 PG-18187			
	FULL MARKET VALUE	75,900		
			TOTAL TAX ---	1,380.08**
				DATE #1 09/30/15
				AMT DUE 1,380.08
*****				

STATE OF NEW YORK  
 COUNTY - St Lawrence  
 SCHOOL - Massena 1  
 TOWN - Massena  
 SWIS - 405889

2 0 1 5 S C H O O L T A X R O L L  
 T A X A B L E SECTION OF THE ROLL - 1  
 OWNERS NAME SEQUENCE  
 UNIFORM PERCENT OF VALUE IS 100.00

PAGE 2770  
 VALUATION DATE-JUL 01, 2014  
 TAXABLE STATUS DATE-MAR 01, 2015

TAX MAP PARCEL NUMBER	PROPERTY LOCATION & CLASS	ASSESSMENT	EXEMPTION CODE-----	SCHOOL
CURRENT OWNERS NAME	SCHOOL DISTRICT	LAND	TAX DESCRIPTION	TAXABLE VALUE
CURRENT OWNERS ADDRESS	PARCEL SIZE/GRID COORD	TOTAL	SPECIAL DISTRICTS	TAX AMOUNT
***** 9.001-4-18 *****				
9.001-4-18	CR 43 322 Rural vac>10		Massena Central Sch	38,000
Seaway Timber Harvesting, Inc	Massena 1 405801	38,000		
15121 State Highway 37	Seaway Timber Harvest	38,000		
Massena, NY 13662	located cr 43 Town Lin Vacant residential acr ACRES 76.90 EAST-0347188 NRTH-1803843 DEED BOOK 2003 PG-19245 FULL MARKET VALUE	38,000		
TOTAL TAX ---				690.95**
				DATE #1 09/30/15
				AMT DUE 690.95
***** 10.002-6-24.1 *****				
10.002-6-24.1	N Racquette River Rd 322 Rural vac>10		Massena Central Sch	50,000
Seaway Timber Harvesting, Inc	Massena 1 405801	50,000		
15121 State Highway 37	Location SH 37	50,000		
Massena, NY 13662	Vacant Acreage ACRES 32.50 EAST-0379889 NRTH-1804638 DEED BOOK 2004 PG-7868 FULL MARKET VALUE	50,000		
TOTAL TAX ---				909.14**
				DATE #1 09/30/15
				AMT DUE 909.14
***** 10.002-7-8 *****				
10.002-7-8	202A,B Trippany Rd 484 1 use sm bld		Massena Central Sch	56,500
Seaway Timber Harvesting, Inc	Massena 1 405801	41,400		
15121 State Highway 37	202 A & B Trippany R	56,500		
Massena, NY 13662-3143	Land W/two Rental Bldgs ACRES 24.70 EAST-0374493 NRTH-1805362 DEED BOOK 2004 PG-13139 FULL MARKET VALUE	56,500		
TOTAL TAX ---				1,027.33**
				DATE #1 09/30/15
				AMT DUE 1,027.33
***** 10.002-7-10 *****				
10.002-7-10	Sh 37 330 Vacant comm		Massena Central Sch	12,500
Seaway Timber Harvesting, Inc	Massena 1 405801	12,500		
15121 State Highway 37	Located Off Sh 37	12,500		
Massena, NY 13662-3143	Vacant Acreage No Access FRNT 198.00 DPTH 2275.00 ACRES 10.40 EAST-0375073 NRTH-1804199 DEED BOOK 2004 PG-13139 FULL MARKET VALUE	12,500		
TOTAL TAX ---				227.29**

DATE #1 09/30/15  
AMT DUE 227.29

\*\*\*\*\*

STATE OF NEW YORK  
 COUNTY - St Lawrence  
 SCHOOL - Massena 1  
 TOWN - Massena  
 SWIS - 405889

2 0 1 5 S C H O O L T A X R O L L  
 T A X A B L E SECTION OF THE ROLL - 1  
 OWNERS NAME SEQUENCE  
 UNIFORM PERCENT OF VALUE IS 100.00

PAGE 2771  
 VALUATION DATE-JUL 01, 2014  
 TAXABLE STATUS DATE-MAR 01, 2015

TAX MAP PARCEL NUMBER	PROPERTY LOCATION & CLASS	ASSESSMENT	EXEMPTION CODE-----	SCHOOL
CURRENT OWNERS NAME	SCHOOL DISTRICT	LAND	TAX DESCRIPTION	TAXABLE VALUE
CURRENT OWNERS ADDRESS	PARCEL SIZE/GRID COORD	TOTAL	SPECIAL DISTRICTS	TAX AMOUNT
*****				
10.002-7-22	Sh 37		10.002-7-22	*****
Seaway Timber Harvesting, Inc	330 Vacant comm		ACCT 1- 71- 4	BILL 7440
15121 State Highway 37	Massena 1 405801	12,500	12,500	227.29
Massena, NY 13662-3143	Located S off SH 37	12,500	Massena Central Sch	
	Vacant Commerical Acreage			
	FRNT 198.00 DPTH 2275.00			
	ACRES 10.40			
	EAST-0375281 NRTH-1804236			
	DEED BOOK 2004 PG-13139			
	FULL MARKET VALUE	12,500		
			TOTAL TAX ---	227.29**
			DATE #1	09/30/15
			AMT DUE	227.29
*****				
10.002-7-23	Sh 37		10.002-7-23	*****
Seaway Timber Harvesting, Inc	330 Vacant comm		ACCT 1-597- 2	BILL 7441
15121 State Highway 37	Massena 1 405801	19,000	19,000	345.47
Massena, NY 13662-3143	Location S Off SH 37	19,000	Massena Central Sch	
	Vacant Commercial Acreage			
	FRNT 613.00 DPTH 2275.00			
	ACRES 33.20			
	EAST-0374168 NRTH-1804088			
	DEED BOOK 2004 PG-13139			
	FULL MARKET VALUE	19,000		
			TOTAL TAX ---	345.47**
			DATE #1	09/30/15
			AMT DUE	345.47
*****				
10.033-2-10	Sh 37		10.033-2-10	*****
Seaway Timber Harvesting, Inc	330 Vacant comm		ACCT 1- 72- 5	BILL 7442
15121 State Highway 37	Massena 1 405801	2,300	2,300	41.82
Massena, NY 13662-3143	Sm Lot Part Of Trl Crt.	2,300	Massena Central Sch	
	FRNT 198.00 DPTH 200.00			
	ACRES 0.91			
	EAST-0374939 NRTH-1805391			
	DEED BOOK 2004 PG-13139			
	FULL MARKET VALUE	2,300		
			TOTAL TAX ---	41.82**
			DATE #1	09/30/15
			AMT DUE	41.82
*****				

STATE OF NEW YORK  
 COUNTY - St Lawrence  
 SCHOOL - Massena 1  
 TOWN - Massena  
 SWIS - 405889

2 0 1 5 S C H O O L T A X R O L L  
 T A X A B L E SECTION OF THE ROLL - 1  
 OWNERS NAME SEQUENCE  
 UNIFORM PERCENT OF VALUE IS 100.00

PAGE 2772  
 VALUATION DATE-JUL 01, 2014  
 TAXABLE STATUS DATE-MAR 01, 2015

TAX MAP PARCEL NUMBER	PROPERTY LOCATION & CLASS	ASSESSMENT	EXEMPTION CODE-----	SCHOOL
CURRENT OWNERS NAME	SCHOOL DISTRICT	LAND	TAX DESCRIPTION	TAXABLE VALUE
CURRENT OWNERS ADDRESS	PARCEL SIZE/GRID COORD	TOTAL	SPECIAL DISTRICTS	TAX AMOUNT
***** 10.002-2-29. *****				
10.002-2-29.	S Grasse River Rd 322 Rural vac>10		Massena Central Sch	35,500
Seaway Timber Harvesting, Inc.	Massena 1 405801	35,500		
15121 State Highway 37	Location S Grasse Riv	35,500		
Massena, NY 13662	Vacant Acreage ACRES 69.40 EAST-0376995 NRTH-1807400 DEED BOOK 2009 PG-1219 FULL MARKET VALUE	35,500		
TOTAL TAX ---				645.49**
				DATE #1 09/30/15
				AMT DUE 645.49
***** 10.053-4-4 *****				
10.053-4-4	352 E Orvis St 484 1 use sm bld		Massena Central Sch	84,000
Seaway Tire & Auto	Massena 1 405801	27,900		
330 E Orvis Street	352 East Orvis Stre	84,000		
Massena, NY 13662	Multiple Use Commercial B FRNT 90.00 DPTH 150.00 EAST-0360672 NRTH-1799725 DEED BOOK 1999 PG-19912 FULL MARKET VALUE	84,000		
TOTAL TAX ---				1,527.36**
				DATE #1 09/30/15
				AMT DUE 1,527.36
***** 10.053-4-5 *****				
10.053-4-5	330 E Orvis St 433 Auto body		Massena Central Sch	267,000
Seaway Tire & Auto	Massena 1 405801	68,200		
330 E Orvis Street	330 East Orvis Stre	267,000		
Massena, NY 13662	Seaway Tire & Auto Repair FRNT 200.00 DPTH 136.00 EAST-0360587 NRTH-1799605 DEED BOOK 1088 PG-1112 FULL MARKET VALUE	267,000		
TOTAL TAX ---				4,854.83**
				DATE #1 09/30/15
				AMT DUE 4,854.83
*****				

STATE OF NEW YORK  
 COUNTY - St Lawrence  
 SCHOOL - Massena 1  
 TOWN - Massena  
 SWIS - 405889

2 0 1 5 S C H O O L T A X R O L L  
 T A X A B L E SECTION OF THE ROLL - 1  
 OWNERS NAME SEQUENCE  
 UNIFORM PERCENT OF VALUE IS 100.00

PAGE 2773  
 VALUATION DATE-JUL 01, 2014  
 TAXABLE STATUS DATE-MAR 01, 2015

TAX MAP PARCEL NUMBER	PROPERTY LOCATION & CLASS	ASSESSMENT	EXEMPTION CODE	SCHOOL
CURRENT OWNERS NAME	SCHOOL DISTRICT	LAND	TAX DESCRIPTION	TAXABLE VALUE
CURRENT OWNERS ADDRESS	PARCEL SIZE/GRID COORD	TOTAL	SPECIAL DISTRICTS	TAX AMOUNT
***** 10.004-3-44.16 *****				
10.004-3-44.16	53 Carey Rd			BILL 7446
Sedlock David	210 1 Family Res		RPTL466_f 41690	3,000
Sedlock Stephanie	Massena 1 405801	14,000	Basic Star 41854	30,000
53 Carey Rd	Lot # 6	160,000	Massena Central Sch	2,854.71
Massena, NY 13662	Raffiani Sub			
	Residence One Family			
	ACRES 5.60			
	EAST-0378477 NRTH-1795080			
	DEED BOOK 1999 PG-6896			
	FULL MARKET VALUE	160,000		
			TOTAL TAX ---	2,309.22**
			DATE #1	09/30/15
			AMT DUE	2,309.22
***** 10.004-3-44.15 *****				
10.004-3-44.15	Carey Rd			BILL 7447
Sedlock David A	314 Rural vac<10		Massena Central Sch	307.29
Sedlock Stephanie L	Massena 1 405801	16,900		
53 Carey Rd	Lot # 5	16,900		
Massena, NY 13662	Raffiani Sub			
	Vacant Lot			
	ACRES 5.60			
	EAST-0378494 NRTH-1794849			
	DEED BOOK 2002 PG-6247			
	FULL MARKET VALUE	16,900		
			TOTAL TAX ---	307.29**
			DATE #1	09/30/15
			AMT DUE	307.29
***** 11.001-1-53.11 *****				
11.001-1-53.11	104 Roosevelt Rd			BILL 7448
Seger Howard Jr	241 Rural res&ag		Enhanced S 41834	65,300
Seger Gisele	Massena 1 405801	18,200	Massena Central Sch	1,454.63
104 Roosevelt Rd	Lots/Acres merge 3/07 p/	80,000		
Massena, NY 13662	104 Roosevelt Road			
	Res, Gar, Metal Barn & Ac			
	FRNT 583.00 DPTH			
	ACRES 66.20			
	EAST-0389308 NRTH-1807428			
	DEED BOOK 1998 PG-9736			
	FULL MARKET VALUE	80,000		
			TOTAL TAX ---	349.63**
			DATE #1	09/30/15
			AMT DUE	349.63
*****				



STATE OF NEW YORK  
 COUNTY - St Lawrence  
 SCHOOL - Massena 1  
 TOWN - Massena  
 SWIS - 405889

2 0 1 5 S C H O O L T A X R O L L  
 T A X A B L E SECTION OF THE ROLL - 1  
 OWNERS NAME SEQUENCE  
 UNIFORM PERCENT OF VALUE IS 100.00

PAGE 2774  
 VALUATION DATE-JUL 01, 2014  
 TAXABLE STATUS DATE-MAR 01, 2015

TAX MAP PARCEL NUMBER	PROPERTY LOCATION & CLASS	ASSESSMENT	EXEMPTION CODE-----	SCHOOL
CURRENT OWNERS NAME	SCHOOL DISTRICT	LAND	TAX DESCRIPTION	TAXABLE VALUE
CURRENT OWNERS ADDRESS	PARCEL SIZE/GRID COORD	TOTAL	SPECIAL DISTRICTS	TAX AMOUNT
*****				
10.008-1-15	72 Sh 37C		10.008-1-15	*****
Seguin David	220 2 Family Res		ACCT 1- 59- 8	BILL 7449
Durgan Sandra	Massena 1 405801	10,400		
PO Box 5053	72 & 72 A Sh 37	52,000		
Massena, NY 13662	Two Family Residence			
	FRNT 80.00 DPTH 175.00			
	EAST-0380550 NRTH-1804627			
	DEED BOOK 2001 PG-16110			
	FULL MARKET VALUE	52,000		
			TOTAL TAX ---	945.51**
			DATE #1	09/30/15
			AMT DUE	945.51
*****				
10.004-3-9	159 Cr 46		10.004-3-9	*****
Seguin Rick W	270 Mfg housing - WTRFNT		ACCT 1-361- 1	BILL 7450
1378 State Highway 11C	Massena 1 405801	15,000		
Brasher Falls, NY 13613	River Lot	33,000		
	Res 1 Fam W/garage			
	FRNT 100.00 DPTH 290.00			
	EAST-0375025 NRTH-1798053			
	DEED BOOK 2013 PG-1572			
	FULL MARKET VALUE	33,000		
			TOTAL TAX ---	600.03**
			DATE #1	09/30/15
			AMT DUE	600.03
*****				
10.004-6-5.1	807 N Racquette River Rd		10.004-6-5.1	*****
Seguin Rick W	210 1 Family Res			BILL 7451
1378 State Highway 11C	Massena 1 405801	16,400		
Brasher Falls, NY 13613	807 N Racquette Riv Rd	64,000		
	Residence 1 Family			
	FRNT 190.00 DPTH 210.00			
	EAST-0376707 NRTH-1799395			
	DEED BOOK 2011 PG-16521			
	FULL MARKET VALUE	64,000		
			TOTAL TAX ---	1,163.70**
			DATE #1	09/30/15
			AMT DUE	1,163.70
*****				
5.081-2-1	695 CR 42		5.081-2-1	*****
Shadle Les A	210 1 Family Res			BILL 7452
695 County Route 42	Massena 1 405801	24,800		
Massena, NY 13662	Fregoe Rd	175,000		
	Lot #1 Coupal Subdiv			
	Res 1 Family W/Vet & Star			
	FRNT 190.00 DPTH			
	ACRES 3.10			
	EAST-0372932 NRTH-1809001			
	DEED BOOK 2012 PG-3823			
	FULL MARKET VALUE	175,000		
			TOTAL TAX ---	2,636.51**

DATE #1 09/30/15  
AMT DUE 2,636.51

\*\*\*\*\*

STATE OF NEW YORK  
 COUNTY - St Lawrence  
 SCHOOL - Massena 1  
 TOWN - Massena  
 SWIS - 405889

2 0 1 5 S C H O O L T A X R O L L  
 T A X A B L E SECTION OF THE ROLL - 1  
 OWNERS NAME SEQUENCE  
 UNIFORM PERCENT OF VALUE IS 100.00

PAGE 2775  
 VALUATION DATE-JUL 01, 2014  
 TAXABLE STATUS DATE-MAR 01, 2015

TAX MAP PARCEL NUMBER	PROPERTY LOCATION & CLASS	ASSESSMENT	EXEMPTION CODE-----	SCHOOL
CURRENT OWNERS NAME	SCHOOL DISTRICT	LAND	TAX DESCRIPTION	TAXABLE VALUE
CURRENT OWNERS ADDRESS	PARCEL SIZE/GRID COORD	TOTAL	SPECIAL DISTRICTS	TAX AMOUNT
***** 5.081-2-2 *****				
5.081-2-2	CR 42			
Shadle Les A	314 Rural vac<10		Massena Central Sch	24,800
695 County Route 42	Massena 1 405801	24,800		
Massena, NY 13662	FREGOE ROAD	24,800		
	LOT # 2 COUPAL SUBDV			
	UNIMPROVED VACANT LOT			
	FRNT 190.00 DPTH			
	ACRES 3.10			
	EAST-0373129 NRTH-1809073			
	DEED BOOK 2012 PG-3823			
	FULL MARKET VALUE	24,800		
TOTAL TAX ---				450.94**
				DATE #1 09/30/15
				AMT DUE 450.94
***** 11.001-1-35 *****				
11.001-1-35	631 Sh 37C			
Shantie Corey H	270 Mfg housing		Basic Star 41854	
Shantie Angela	Massena 1 405801	13,200	Massena Central Sch	32,000
631 State Highway 37C	631 SH 37 C	32,000		
Massena, NY 13662	Mass-Helena Rd			
	Mobile Home & Garage			
	FRNT 150.00 DPTH			
	ACRES 1.00			
	EAST-0393243 NRTH-1804323			
	DEED BOOK 2009 PG-3582			
	FULL MARKET VALUE	32,000		
TOTAL TAX ---				36.36**
				DATE #1 09/30/15
				AMT DUE 36.36
***** 10.070-2-16 *****				
10.070-2-16	284 N Racquette River Rd			
Sharlow George	210 1 Family Res - WTRFNT		Enhanced S 41834	
Sharlow Helene	Massena 1 405801	33,000	Massena Central Sch	139,000
284 N Racquette River Rd	284 N. Rac. Riv.Rd	139,000		
Massena, NY 13662-3256	Res-One Family			
	FRNT 100.00 DPTH 475.00			
	ACRES 1.20			
	EAST-0364255 NRTH-1794684			
	DEED BOOK 909 PG-00530			
	FULL MARKET VALUE	139,000		
TOTAL TAX ---				1,422.42**
				DATE #1 09/30/15
				AMT DUE 1,422.42

\*\*\*\*\*

STATE OF NEW YORK  
 COUNTY - St Lawrence  
 SCHOOL - Massena 1  
 TOWN - Massena  
 SWIS - 405889

2 0 1 5 S C H O O L T A X R O L L  
 T A X A B L E SECTION OF THE ROLL - 1  
 OWNERS NAME SEQUENCE  
 UNIFORM PERCENT OF VALUE IS 100.00

PAGE 2776  
 VALUATION DATE-JUL 01, 2014  
 TAXABLE STATUS DATE-MAR 01, 2015

TAX MAP PARCEL NUMBER	PROPERTY LOCATION & CLASS	ASSESSMENT	EXEMPTION CODE-----	SCHOOL
CURRENT OWNERS NAME	SCHOOL DISTRICT	LAND	TAX DESCRIPTION	TAXABLE VALUE
CURRENT OWNERS ADDRESS	PARCEL SIZE/GRID COORD	TOTAL	SPECIAL DISTRICTS	TAX AMOUNT
*****				
6.003-1-8.1	231 Roosevelt Rd			6.003-1-8.1
Sharlow Jerry M	241 Rural res&ag		Basic Star 41854	ACCT 1-483- 4
Sharlow Patricia A	Massena 1 405801	35,400	Massena Central Sch	BILL 7456
PO Box 348	231 Roosevelt Road	186,000		
Massena, NY 13662	Rural Res 1 Fam w/ Acrea			30,000
	ACRES 45.10			3,382.02
	EAST-0391913 NRTH-1810717			
	DEED BOOK 2004 PG-23062			
	FULL MARKET VALUE	186,000		
			TOTAL TAX ---	2,836.53**
			DATE #1	09/30/15
			AMT DUE	2,836.53
*****				
10.001-1-28	Sh 37			10.001-1-28
Sheets Laurie A	314 Rural vac<10		Massena Central Sch	ACCT 1-487- 6
Verville Joseph R	Massena 1 405801	5,800		BILL 7457
8415 Wildridge Rd	Located N. Side of SH	5,800		105.46
Colorado Springs, CO 80908	Vacant Lot			
	FRNT 190.00 DPTH			
	ACRES 1.50			
	EAST-0362772 NRTH-1802369			
	DEED BOOK 2002 PG-6493			
	FULL MARKET VALUE	5,800		
			TOTAL TAX ---	105.46**
			DATE #1	09/30/15
			AMT DUE	105.46
*****				
10.077-2-8	194 Cr 37			10.077-2-8
Sheets Timothy D	210 1 Family Res		Massena Central Sch	ACCT 1-135- 5
Sheets Tracey A	Massena 1 405801	10,200		BILL 7458
194 County Route 37	New Section Created 6/99	74,000		1,345.53
Massena, NY 13662	***see notes***			
	Plotting Revised 11/2011			
	FRNT 140.00 DPTH 125.00			
	EAST-0361225 NRTH-1792425			
	DEED BOOK 2007 PG-13084			
	FULL MARKET VALUE	74,000		
			TOTAL TAX ---	1,345.53**
			DATE #1	09/30/15
			AMT DUE	1,345.53
*****				

STATE OF NEW YORK  
COUNTY - St Lawrence  
SCHOOL - Massena 1  
TOWN - Massena  
SWIS - 405889

2 0 1 5 S C H O O L T A X R O L L  
T A X A B L E SECTION OF THE ROLL - 1  
OWNERS NAME SEQUENCE  
UNIFORM PERCENT OF VALUE IS 100.00

PAGE 2777  
VALUATION DATE-JUL 01, 2014  
TAXABLE STATUS DATE-MAR 01, 2015

TAX MAP PARCEL NUMBER	PROPERTY LOCATION & CLASS	ASSESSMENT	EXEMPTION CODE-----	SCHOOL
CURRENT OWNERS NAME	SCHOOL DISTRICT	LAND	TAX DESCRIPTION	TAXABLE VALUE
CURRENT OWNERS ADDRESS	PARCEL SIZE/GRID COORD	TOTAL	SPECIAL DISTRICTS	TAX AMOUNT
***** 10.004-3-18.12 *****				
10.004-3-18.12	152 Cr 46			ACCT 1-227-4.63 BILL 7459
Shirley Brett M	270 Mfg housing		Basic Star 41854	30,000
152 County Route 46	Massena 1 405801	9,400	Massena Central Sch	30,000
Massena, NY 13662	152 CR 56	30,000		
	Manufactured Home			
	Res (Mfg Home)& Lot			
	FRNT 101.58 DPTH 200.00			
	ACRES 0.54 BANK8888869			
	EAST-0375080 NRTH-1797741			
	DEED BOOK 2008 PG-19983			
	FULL MARKET VALUE	30,000		
			TOTAL TAX ---	0.00**
***** 10.004-3-15 *****				
10.004-3-15	Cr 46			ACCT 1-445- 4. 2 BILL 7460
Sienkiewicz William	312 Vac w/imprv - WTRFNT		Massena Central Sch	20,000
Sienkiewicz Marsha	Massena 1 405801	15,000		
189 County Route 46	FRNT 100.00 DPTH 235.00	20,000		
Massena, NY 13662	EAST-0375821 NRTH-1798409			
	DEED BOOK 1050 PG-01038			
	FULL MARKET VALUE	20,000		
			TOTAL TAX ---	363.66**
			DATE #1	09/30/15
			AMT DUE	363.66
***** 10.004-3-14 *****				
10.004-3-14	189 Cr 46			ACCT 1-540- 9 BILL 7461
Sienkiewicz William Jr	210 1 Family Res - WTRFNT		Basic Star 41854	30,000
Sienkiewicz Marsha	Massena 1 405801	15,000	Massena Central Sch	81,000
189 County Route 46	river Lot	81,000		
Massena, NY 13662	Lot & Res One Family			
	FRNT 100.00 DPTH 255.00			
	EAST-0375729 NRTH-1798374			
	DEED BOOK 845 PG-00173			
	FULL MARKET VALUE	81,000		
			TOTAL TAX ---	927.32**
			DATE #1	09/30/15
			AMT DUE	927.32
***** 10.008-1-19 *****				
10.008-1-19	1067 N Racquette River Rd			ACCT 1-491- 7 BILL 7462
Silver Ann	210 1 Family Res		Basic Star 41854	30,000
1067 N Racquette River Rd	Massena 1 405801	14,200	Massena Central Sch	83,000
Massena, NY 13662-3246	Residence 1 Fam W/ Gar	83,000		
	FRNT 180.00 DPTH 140.00			
	EAST-0380816 NRTH-1804225			
	DEED BOOK 1095 PG-1139			
	FULL MARKET VALUE	83,000		
			TOTAL TAX ---	963.69**
			DATE #1	09/30/15
			AMT DUE	963.69

STATE OF NEW YORK  
 COUNTY - St Lawrence  
 SCHOOL - Massena 1  
 TOWN - Massena  
 SWIS - 405889

2 0 1 5 S C H O O L T A X R O L L  
 T A X A B L E SECTION OF THE ROLL - 1  
 OWNERS NAME SEQUENCE  
 UNIFORM PERCENT OF VALUE IS 100.00

TAX MAP PARCEL NUMBER	PROPERTY LOCATION & CLASS	ASSESSMENT	EXEMPTION CODE-----	SCHOOL
CURRENT OWNERS NAME	SCHOOL DISTRICT	LAND	TAX DESCRIPTION	TAXABLE VALUE
CURRENT OWNERS ADDRESS	PARCEL SIZE/GRID COORD	TOTAL	SPECIAL DISTRICTS	TAX AMOUNT
*****				
10.032-2-2	14 Shoreline Dr 210 1 Family Res		Basic Star 41854	10.032-2-2
Silver Richard	Massena 1 405801	33,000	Massena Central Sch	ACCT 1-123-1.11
Silver Kaye	Rivercrest Terrace Subdv	195,000		BILL 7463
14 Shoreline Dr	Phase Ii/lot Ii-5			
Massena, NY 13662	Res Assessed 75% Complete			
	FRNT 116.00 DPTH 255.00			
	ACRES 0.65			
	EAST-0370546 NRTH-1805643			
	DEED BOOK 2002 PG-4414			
	FULL MARKET VALUE	195,000		
			TOTAL TAX ---	3,000.17**
				DATE #1 09/30/15
				AMT DUE 3,000.17
*****				
10.003-2-13.7	450 N Racquette River Rd 210 1 Family Res - WTRFNT		Massena Central Sch	10.003-2-13.7
Skaggs Michael (LC) J	Massena 1 405801	29,000		ACCT 1-47-7.17
450 N Raquette River Rd	Lot No. 3 N Rac Riv Su	157,000		BILL 7464
PO Box 753	450 N Racquette Riv Rd			
Massena, NY 13662	Res & Gar/one Family			
	FRNT 200.00 DPTH			
	ACRES 3.70 BANK8888209			
	EAST-0368343 NRTH-1795855			
	DEED BOOK 944 PG-00875			
	FULL MARKET VALUE	157,000		
			TOTAL TAX ---	2,854.71**
				DATE #1 09/30/15
				AMT DUE 2,854.71
*****				
10.032-4-1	116 Trippany Rd 310 Res Vac		Massena Central Sch	10.032-4-1
Skomsky Daniel P	Massena 1 405801	13,600		ACCT 1-177-8.13
131 Morris Street	Trailer	13,600		BILL 7465
Pembroke, Ontario, Canada	FRNT 139.50 DPTH 163.00			
K8A 2K9	BANK1111111			
	EAST-0372361 NRTH-1805285			
	DEED BOOK 2012 PG-10790			
	FULL MARKET VALUE	13,600		
			TOTAL TAX ---	247.29**
				DATE #1 09/30/15
				AMT DUE 247.29
*****				

STATE OF NEW YORK  
 COUNTY - St Lawrence  
 SCHOOL - Massena 1  
 TOWN - Massena  
 SWIS - 405889

2 0 1 5 S C H O O L T A X R O L L  
 T A X A B L E SECTION OF THE ROLL - 1  
 OWNERS NAME SEQUENCE  
 UNIFORM PERCENT OF VALUE IS 100.00

PAGE 2779  
 VALUATION DATE-JUL 01, 2014  
 TAXABLE STATUS DATE-MAR 01, 2015

TAX MAP PARCEL NUMBER	PROPERTY LOCATION & CLASS	ASSESSMENT	EXEMPTION CODE-----	SCHOOL
CURRENT OWNERS NAME	SCHOOL DISTRICT	LAND	TAX DESCRIPTION	TAXABLE VALUE
CURRENT OWNERS ADDRESS	PARCEL SIZE/GRID COORD	TOTAL	SPECIAL DISTRICTS	TAX AMOUNT
*****				
10.032-4-2.1	Trippany Rd 314 Rural vac<10		Massena Central Sch	10.032-4-2.1
Skomsky Daniel P	Massena 1 405801	10,000		ACCT 1-177-8.14
131 Morris Street	Split 5/2012	10,000		BILL 7466
Pembroke, ON, Canada	5.76A(D) - remains			10,000
	K8A 2K9 Vacant Trippany Rd Land			181.83
	FRNT 213.00 DPTH			
	ACRES 2.70 BANK11111111			
	EAST-0372456 NRTH-1805190			
	DEED BOOK 2004 PG-18177			
	FULL MARKET VALUE	10,000		
			TOTAL TAX ---	181.83**
				DATE #1 09/30/15
				AMT DUE 181.83
*****				
10.078-1-7	349 CR 37 210 1 Family Res		Basic Star 41854	10.078-1-7
Slade Edward J	Massena 1 405801	25,000	Massena Central Sch	ACCT 1-177-8.14
349 County Route 37	349 Cr 37	38,000		BILL 7467
Massena, NY 13662	Acreage w/ Riverfront ac			30,000
	FRNT 200.00 DPTH			690.95
	ACRES 340.00			
	EAST-0365090 NRTH-1793935			
	DEED BOOK 2012 PG-5977			
	FULL MARKET VALUE	38,000		
			TOTAL TAX ---	145.46**
				DATE #1 09/30/15
				AMT DUE 145.46
*****				
10.050-1-12	890 N Racquette River Rd 210 1 Family Res - WTRFNT		Basic Star 41854	10.050-1-12
Small Casey	Massena 1 405801	15,600	Massena Central Sch	ACCT 1-400- 6
890 N Racquette River Rd	PLOT REVISED 09/14 LDC	75,000		BILL 7468
Massena, NY 13662	75X326X75X327			30,000
	FRNT 75.00 DPTH 300.00			1,363.72
	BANK8888869			
	EAST-0378421 NRTH-1800498			
	DEED BOOK 2014 PG-12369			
	FULL MARKET VALUE	75,000		
			TOTAL TAX ---	818.23**
				DATE #1 09/30/15
				AMT DUE 818.23
*****				

STATE OF NEW YORK  
 COUNTY - St Lawrence  
 SCHOOL - Massena 1  
 TOWN - Massena  
 SWIS - 405889

2 0 1 5 S C H O O L T A X R O L L  
 T A X A B L E SECTION OF THE ROLL - 1  
 OWNERS NAME SEQUENCE  
 UNIFORM PERCENT OF VALUE IS 100.00

PAGE 2780  
 VALUATION DATE-JUL 01, 2014  
 TAXABLE STATUS DATE-MAR 01, 2015

TAX MAP PARCEL NUMBER	PROPERTY LOCATION & CLASS	ASSESSMENT	EXEMPTION CODE-----	SCHOOL
CURRENT OWNERS NAME	SCHOOL DISTRICT	LAND	TAX DESCRIPTION	TAXABLE VALUE
CURRENT OWNERS ADDRESS	PARCEL SIZE/GRID COORD	TOTAL	SPECIAL DISTRICTS	TAX AMOUNT
*****				
10.004-2-25.2	40 Carey Rd 312 Vac w/imprv Massena 1 405801	19,900	Massena Central Sch	21,900
Smith Bradley C	FRNT 1560.00 DPTH	21,900		
Smith Mary L	ACRES 36.40			
1048 County Route 37	EAST-0379544 NRTH-1794447			
Massena, NY 13662	DEED BOOK 2012 PG-15292			
	FULL MARKET VALUE	21,900		
TOTAL TAX ---				398.21**
				DATE #1 09/30/15
				AMT DUE 398.21
*****				
10.031-2-2	29 Smith Rd 210 1 Family Res	18,600	Enhanced S 41834	64,000
Smith Clara	Massena 1 405801	64,000	Massena Central Sch	64,000
29 Smith Rd	Res 1 Family W/det Gar			
Massena, NY 13662	FRNT 75.00 DPTH 350.00			
	EAST-0366703 NRTH-1804629			
	DEED BOOK W30 PG-00224			
	FULL MARKET VALUE	64,000		
TOTAL TAX ---				58.70**
				DATE #1 09/30/15
				AMT DUE 58.70
*****				
10.002-6-2.1	N Racquette River Rd 312 Vac w/imprv	15,200	Massena Central Sch	16,100
Smith Elizabeth	Massena 1 405801	16,100		
900 N Racquette River Rd	N Racquette Riv Rd			
Massena, NY 13662-3247	Acreage/road Frontage			
	FRNT 200.00 DPTH			
	ACRES 15.50			
	EAST-0378765 NRTH-1803145			
	DEED BOOK 886 PG-01012			
	FULL MARKET VALUE	16,100		
TOTAL TAX ---				292.74**
				DATE #1 09/30/15
				AMT DUE 292.74
*****				
10.012-3-14.1	900 N Racquette River Rd 210 1 Family Res - WTRFNT	18,700	Enhanced S 41834	82,000
Smith Elizabeth D (LU)	Massena 1 405801	82,000	Massena Central Sch	82,000
Smith Alan D	PLOT REVISED 9/2014 LDC			
900 N Racquette River Rd	Lot w/ River Access			
Massena, NY 13662-3247	115X278X115WFX310			
	FRNT 115.00 DPTH 261.00			
	EAST-0378583 NRTH-1800723			
	DEED BOOK 2007 PG-1703			
	FULL MARKET VALUE	82,000		
TOTAL TAX ---				386.00**
				DATE #1 09/30/15
				AMT DUE 386.00



\*\*\*\*\*

STATE OF NEW YORK  
 COUNTY - St Lawrence  
 SCHOOL - Massena 1  
 TOWN - Massena  
 SWIS - 405889

2 0 1 5 S C H O O L T A X R O L L  
 T A X A B L E SECTION OF THE ROLL - 1  
 OWNERS NAME SEQUENCE  
 UNIFORM PERCENT OF VALUE IS 100.00

PAGE 2781  
 VALUATION DATE-JUL 01, 2014  
 TAXABLE STATUS DATE-MAR 01, 2015

TAX MAP PARCEL NUMBER	PROPERTY LOCATION & CLASS	ASSESSMENT	EXEMPTION CODE-----	SCHOOL
CURRENT OWNERS NAME	SCHOOL DISTRICT	LAND	TAX DESCRIPTION	TAXABLE VALUE
CURRENT OWNERS ADDRESS	PARCEL SIZE/GRID COORD	TOTAL	SPECIAL DISTRICTS	TAX AMOUNT
***** 5.004-1-94 *****				
5.004-1-94	114 S Grasse River Rd			ACCT 1-245- 8
Smith James E	210 1 Family Res		Basic Star 41854	BILL 7473
114 S Grasse River Rd	Massena 1 405801	20,500	Massena Central Sch	30,000
Massena, NY 13662-3236	FRNT 300.00 DPTH 450.00	150,000		2,727.43
	BANK8888830			
	EAST-0378756 NRTH-1807853			
	DEED BOOK 2008 PG-14849			
	FULL MARKET VALUE	150,000		
			TOTAL TAX ---	2,181.94**
			DATE #1	09/30/15
			AMT DUE	2,181.94
***** 5.080-2-16 *****				
5.080-2-16	618 Cr 42			ACCT 1-354- 8
Smith Lynn A	210 1 Family Res - WTRFNT		Aged - All 41800	BILL 7474
618 County Route 42	Massena 1 405801	21,800	Enhanced S 41834	64,000
Massena, NY 13662	FRNT 108.00 DPTH 190.00	128,000	Massena Central Sch	64,000
	ACRES 0.50			1,163.70
	Residence 1 Family			
	EAST-0371336 NRTH-1808030			
	DEED BOOK 997 PG-00687			
	FULL MARKET VALUE	128,000		
			TOTAL TAX ---	58.70**
			DATE #1	09/30/15
			AMT DUE	58.70
***** 9.001-4-8 *****				
9.001-4-8	CR 43			ACCT 1-193- 4
Smith Marcea	314 Rural vac<10		Massena Central Sch	BILL 7475
266 County Route 43 #1	Massena 1 405801	6,400		116.37
Massena, NY 13662-3108	Land No Frontage 4.90A(c)	6,400		
	FRNT 200.00 DPTH 886.00			
	ACRES 4.90			
	EAST-0346402 NRTH-1804079			
	DEED BOOK 2004 PG-4095			
	FULL MARKET VALUE	6,400		
			TOTAL TAX ---	116.37**
			DATE #1	09/30/15
			AMT DUE	116.37
***** 9.001-4-4 *****				
9.001-4-4	266 CR 43			ACCT 1-193- 2
Smith Marcea L	210 1 Family Res		Massena Central Sch	BILL 7476
266 County Route 43 #1	Massena 1 405801	15,300		1,090.97
Massena, NY 13662-3108	FRNT 75.00 DPTH 275.00	60,000		
	ACRES 0.75			
	EAST-0345948 NRTH-1804062			
	DEED BOOK 2004 PG-4095			
	FULL MARKET VALUE	60,000		
			TOTAL TAX ---	1,090.97**

DATE #1 09/30/15  
AMT DUE 1,090.97

\*\*\*\*\*

STATE OF NEW YORK  
 COUNTY - St Lawrence  
 SCHOOL - Massena 1  
 TOWN - Massena  
 SWIS - 405889

2 0 1 5 S C H O O L T A X R O L L  
 T A X A B L E SECTION OF THE ROLL - 1  
 OWNERS NAME SEQUENCE  
 UNIFORM PERCENT OF VALUE IS 100.00

PAGE 2782  
 VALUATION DATE-JUL 01, 2014  
 TAXABLE STATUS DATE-MAR 01, 2015

TAX MAP PARCEL NUMBER	PROPERTY LOCATION & CLASS	ASSESSMENT	EXEMPTION CODE-----	SCHOOL
CURRENT OWNERS NAME	SCHOOL DISTRICT	LAND	TAX DESCRIPTION	TAXABLE VALUE
CURRENT OWNERS ADDRESS	PARCEL SIZE/GRID COORD	TOTAL	SPECIAL DISTRICTS	TAX AMOUNT
*****				
10.024-2-3	3 River Ln/prvt			10.024-2-3
Smith Philip W	260 Seasonal res - WTRFNT	8,000	Massena Central Sch	ACCT 1-210- 8
Smith Geraldine P	Massena 1 405801	25,000		BILL 7477
1264 Glatco Lodge Rd	Riverfront Lot			454.57
Hanover, PA 17331	Seasonal Camp On Land C			
	FRNT 42.00 DPTH 165.00			
	EAST-0371538 NRTH-1807522			
	DEED BOOK 2010 PG-14700			
	FULL MARKET VALUE	25,000		
			TOTAL TAX ---	454.57**
				DATE #1 09/30/15
				AMT DUE 454.57
*****				
10.002-12-13	542 Cr 46			10.002-12-13
Smith Ronald	210 1 Family Res	29,500	Basic Star 41854	BILL 7478
Smith Cathy A	Massena 1 405801	214,000	Massena Central Sch	30,000
542 County Route 46	542 Cr 46			3,891.14
Massena, NY 13662	Residence & Animal Kennel			
	FRNT 681.78 DPTH			
	ACRES 30.20			
	EAST-0382613 NRTH-1803728			
	DEED BOOK 1026 PG-01007			
	FULL MARKET VALUE	214,000		
			TOTAL TAX ---	3,345.65**
				DATE #1 09/30/15
				AMT DUE 3,345.65
*****				
10.008-4-29.1	Sh 37C			10.008-4-29.1
Smith Ronald	314 Rural vac<10	800	Massena Central Sch	ACCT 1-445- 4.12
Smith Cathy	Massena 1 405801	800		BILL 7479
542 County Route 46	3/07 Sold .77 Acre to Bro			14.55
Massena, NY 13662	*** NOTES ***			
	36x205x111x35x138x154x111			
	FRNT 36.00 DPTH			
	ACRES 0.25			
	EAST-0382408 NRTH-1804069			
	DEED BOOK 2000 PG-22592			
	FULL MARKET VALUE	800		
			TOTAL TAX ---	14.55**
				DATE #1 09/30/15
				AMT DUE 14.55
*****				

STATE OF NEW YORK  
 COUNTY - St Lawrence  
 SCHOOL - Massena 1  
 TOWN - Massena  
 SWIS - 405889

2 0 1 5 S C H O O L T A X R O L L  
 T A X A B L E SECTION OF THE ROLL - 1  
 OWNERS NAME SEQUENCE  
 UNIFORM PERCENT OF VALUE IS 100.00

PAGE 2783  
 VALUATION DATE-JUL 01, 2014  
 TAXABLE STATUS DATE-MAR 01, 2015

TAX MAP PARCEL NUMBER	PROPERTY LOCATION & CLASS	ASSESSMENT	EXEMPTION CODE-----	SCHOOL
CURRENT OWNERS NAME	SCHOOL DISTRICT	LAND	TAX DESCRIPTION	TAXABLE VALUE
CURRENT OWNERS ADDRESS	PARCEL SIZE/GRID COORD	TOTAL	SPECIAL DISTRICTS	TAX AMOUNT
***** 10.070-3-11.11 *****				
10.070-3-11.11	276 Bayley Rd			BILL 7480
Smith Ronald L	210 1 Family Res		Basic Star 41854	30,000
Smith Marcia M	Massena 1 405801	28,800	Massena Central Sch	2,391.05
276 Bayley Road	Lot 9, 10 & 11 Bayley res	131,500		
Massena, NY 13662	Bayley Farm			
	Combine 09/2011 & 7/2014			
	FRNT 251.00 DPTH			
	ACRES 1.60			
	EAST-0363690 NRTH-1794921			
	DEED BOOK 2014 PG-630			
	FULL MARKET VALUE	131,500		
TOTAL TAX ---				1,845.56**
				DATE #1 09/30/15
				AMT DUE 1,845.56
***** 10.012-9-12 *****				
10.012-9-12	943 N Racquette River Rd			ACCT 1-499-4.2 BILL 7481
Smith Warren D	210 1 Family Res		Basic Star 41854	30,000
Smith Cathy J	Massena 1 405801	16,200	Massena Central Sch	1,665.55
943 N Raquette River Rd	Residence 1 Family	91,600		
Massena, NY 13662	FRNT 100.00 DPTH 375.00			
	ACRES 0.94 BANK8888869			
	EAST-0378956 NRTH-1801822			
	DEED BOOK 975 PG-01042			
	FULL MARKET VALUE	91,600		
TOTAL TAX ---				1,120.06**
				DATE #1 09/30/15
				AMT DUE 1,120.06
***** 10.024-1-26 *****				
10.024-1-26	536 Cr 42			ACCT 1-445- 8. 2 BILL 7482
Smith William J	270 Mfg housing		Enhanced S 41834	56,500
536 County Route 42	Massena 1 405801	13,200	Massena Central Sch	1,027.33
Massena, NY 13662	Massena Cen Road	56,500		
	Res 1 Famuly W/star Ex			
	FRNT 125.00 DPTH 166.00			
	EAST-0369448 NRTH-1807126			
	DEED BOOK 1061 PG-929			
	FULL MARKET VALUE	56,500		
TOTAL TAX ---				0.00**
***** 10.002-6-14.1 *****				
10.002-6-14.1	861 N Racquette River Rd			ACCT 1-454- 2.1 BILL 7483
Smoyer Gary L	210 1 Family Res		Basic Star 41854	30,000
Smoyer Anita L	Massena 1 405801	15,100	Massena Central Sch	1,654.64
861 N Racquette River Rd	861 N Racquette Riv Rd	91,000		
Massena, NY 13662-3248	Residence One Family			
	FRNT 170.00 DPTH 185.00			
	ACRES 0.72 BANK8888220			
	EAST-0377784 NRTH-1800136			
	DEED BOOK 2004 PG-15624			
	FULL MARKET VALUE	91,000		
TOTAL TAX ---				1,109.15**
				DATE #1 09/30/15

AMT DUE 1,109.15

\*\*\*\*\*

STATE OF NEW YORK  
 COUNTY - St Lawrence  
 SCHOOL - Massena 1  
 TOWN - Massena  
 SWIS - 405889

2 0 1 5 S C H O O L T A X R O L L  
 T A X A B L E SECTION OF THE ROLL - 1  
 OWNERS NAME SEQUENCE  
 UNIFORM PERCENT OF VALUE IS 100.00

PAGE 2784  
 VALUATION DATE-JUL 01, 2014  
 TAXABLE STATUS DATE-MAR 01, 2015

TAX MAP PARCEL NUMBER	PROPERTY LOCATION & CLASS	ASSESSMENT	EXEMPTION CODE-----	SCHOOL
CURRENT OWNERS NAME	SCHOOL DISTRICT	LAND	TAX DESCRIPTION	TAXABLE VALUE
CURRENT OWNERS ADDRESS	PARCEL SIZE/GRID COORD	TOTAL	SPECIAL DISTRICTS	TAX AMOUNT
*****				
10.070-5-1	Off Cr 37 314 Rural vac<10 - WTRFNT		Massena Central Sch	10.070-5-1
Sochia Howard	Massena 1 405801	6,200		ACCT 1-348- 6
Sochia Helen	FRNT 75.00 DPTH 267.00	6,200		BILL 7484
2701 State Highway 72	EAST-0365313 NRTH-1794040			
Potsdam, NY 13676	DEED BOOK 1998 PG-15651			
	FULL MARKET VALUE	6,200		
TOTAL TAX ---				112.73**
				DATE #1 09/30/15
				AMT DUE 112.73
*****				
10.026-3-8	28 S Grasse River Rd 210 1 Family Res		Enhanced S 41834	10.026-3-8
Sommerfield Robert	Massena 1 405801	9,400	Massena Central Sch	ACCT 0- 2- 3. 8
Sommerfield Sharlene	S Grasse Riv Rd	77,000		BILL 7485
28 S Grasse River Rd	Res 1 Family W/ 25% Vet E			65,300
Massena, NY 13662	FRNT 75.00 DPTH 150.00			1,400.08
	EAST-0377214 NRTH-1806443			
	DEED BOOK 940 PG-00316			
	FULL MARKET VALUE	77,000		
TOTAL TAX ---				295.08**
				DATE #1 09/30/15
				AMT DUE 295.08
*****				
10.031-1-5	259 Leslie Rd 210 1 Family Res		Basic Star 41854	10.031-1-5
Soulia Adam	Massena 1 405801	13,800	Massena Central Sch	ACCT 1-393- 6. 3
Soulia Amanda A	Lot #2 & Res	86,900		BILL 7486
259 Leslie Rd	FRNT 117.00 DPTH 221.00			30,000
Massena, NY 13662	BANK8888869			1,580.09
	EAST-0366716 NRTH-1803892			
	DEED BOOK 2013 PG-18801			
	FULL MARKET VALUE	86,900		
TOTAL TAX ---				1,034.60**
				DATE #1 09/30/15
				AMT DUE 1,034.60
*****				
6.003-1-7.12	201 Roosevelt Rd 210 1 Family Res		Basic Star 41854	6.003-1-7.12
Soulia Gerald M	Massena 1 405801	21,000	Massena Central Sch	BILL 7487
Soulia Patricia L	201 Roosevelt Road	140,000		30,000
PO Box 957	Residence One Family			2,545.60
Rooseveltown, NY 13683	FRNT 150.00 DPTH			
	ACRES 6.00			
	EAST-0391244 NRTH-1810589			
	DEED BOOK 2002 PG-20921			
	FULL MARKET VALUE	140,000		
TOTAL TAX ---				2,000.11**
				DATE #1 09/30/15
				AMT DUE 2,000.11
*****				





STATE OF NEW YORK  
COUNTY - St Lawrence  
SCHOOL - Massena 1  
TOWN - Massena  
SWIS - 405889

2 0 1 5 S C H O O L T A X R O L L  
T A X A B L E SECTION OF THE ROLL - 1  
OWNERS NAME SEQUENCE  
UNIFORM PERCENT OF VALUE IS 100.00

PAGE 2785  
VALUATION DATE-JUL 01, 2014  
TAXABLE STATUS DATE-MAR 01, 2015

TAX MAP PARCEL NUMBER	PROPERTY LOCATION & CLASS	ASSESSMENT	EXEMPTION CODE-----	SCHOOL
CURRENT OWNERS NAME	SCHOOL DISTRICT	LAND	TAX DESCRIPTION	TAXABLE VALUE
CURRENT OWNERS ADDRESS	PARCEL SIZE/GRID COORD	TOTAL	SPECIAL DISTRICTS	TAX AMOUNT
***** 6.003-1-21 *****				
6.003-1-21	273 Hall Rd			ACCT 1-297- 3
Soulia Jeremy G	210 1 Family Res		Basic Star 41854	BILL 7488
273 Hall Rd	Massena 1 405801	12,000	Massena Central Sch	30,000
Massena, NY 13662	273 Hall Cr Rd	62,000		1,127.34
	Residnece One Family			
	FRNT 200.00 DPTH 150.00			
	EAST-0394665 NRTH-1810592			
	DEED BOOK 2013 PG-5524			
	FULL MARKET VALUE	62,000		
			TOTAL TAX ---	581.85**
			DATE #1	09/30/15
			AMT DUE	581.85
***** 5.080-2-22 *****				
5.080-2-22	597 Cr 42			ACCT 1-115- 8
Southwick Mark	210 1 Family Res		Basic Star 41854	BILL 7489
Southwick Monique	Massena 1 405801	16,600	Massena Central Sch	30,000
597 County Route 42	Res-One Family	98,000		1,781.92
Massena, NY 13662	FRNT 149.00 DPTH 214.08			
	ACRES 1.50			
	EAST-0370822 NRTH-1807999			
	DEED BOOK 1060 PG-118			
	FULL MARKET VALUE	98,000		
			TOTAL TAX ---	1,236.43**
			DATE #1	09/30/15
			AMT DUE	1,236.43
***** 5.080-2-23 *****				
5.080-2-23	Cr 42			ACCT 1-547- 3
Southwick Mark	312 Vac w/imprv		Massena Central Sch	BILL 7490
Southwick Monique	Massena 1 405801	14,800		272.74
597 County Route 42	Lot W/barn	15,000		
Massena, NY 13662	FRNT 151.00 DPTH			
	ACRES 0.74			
	EAST-0370688 NRTH-1807926			
	DEED BOOK 1060 PG-137			
	FULL MARKET VALUE	15,000		
			TOTAL TAX ---	272.74**
			DATE #1	09/30/15
			AMT DUE	272.74
***** 10.008-1-18 *****				
10.008-1-18	17 Forbes Rd			ACCT 1-387- 2
Sparger Jeremy M	210 1 Family Res		Basic Star 41854	BILL 7491
Sparger Janelle R	Massena 1 405801	13,600	Massena Central Sch	30,000
17 Forbes Rd	FRNT 145.00 DPTH 173.00	80,000		1,454.63
Massena, NY 13662	BANK8888830			
	EAST-0380773 NRTH-1804409			
	DEED BOOK 2013 PG-9798			
	FULL MARKET VALUE	80,000		
			TOTAL TAX ---	909.14**
			DATE #1	09/30/15
			AMT DUE	909.14



STATE OF NEW YORK  
 COUNTY - St Lawrence  
 SCHOOL - Massena 1  
 TOWN - Massena  
 SWIS - 405889

2 0 1 5 S C H O O L T A X R O L L  
 T A X A B L E SECTION OF THE ROLL - 1  
 OWNERS NAME SEQUENCE  
 UNIFORM PERCENT OF VALUE IS 100.00

PAGE 2786  
 VALUATION DATE-JUL 01, 2014  
 TAXABLE STATUS DATE-MAR 01, 2015

TAX MAP PARCEL NUMBER	PROPERTY LOCATION & CLASS	ASSESSMENT	EXEMPTION CODE-----	SCHOOL
CURRENT OWNERS NAME	SCHOOL DISTRICT	LAND	TAX DESCRIPTION	TAXABLE VALUE
CURRENT OWNERS ADDRESS	PARCEL SIZE/GRID COORD	TOTAL	SPECIAL DISTRICTS	TAX AMOUNT
***** 6.003-1-5 *****				
6.003-1-5	163,165 Roosevelt Rd		Massena Central Sch	62,400
Sprague Donald G	425 Bar	10,000		
Sprague Lisa L	Massena 1 405801	62,400		
171 Roosevelt Rd	Restaurant-Tavern			
Massena, NY 13662	FRNT 215.00 DPTH			
	ACRES 2.00			
	EAST-0390231 NRTH-1809465			
	DEED BOOK 2011 PG-1392			
	FULL MARKET VALUE	62,400		
TOTAL TAX ---				1,134.61**
				DATE #1 09/30/15
				AMT DUE 1,134.61
***** 6.003-1-6 *****				
6.003-1-6	169,171 Roosevelt Rd		Basic Star 41854	46,000
Sprague Donald G	210 1 Family Res - WTRFNT	33,200	Massena Central Sch	46,000
Sprague Lisa L	Massena 1 405801	46,000		
171 Roosevelt Rd	169 & 171 Roosevelt			
Massena, NY 13662	Residence W/acreage			
	ACRES 14.00			
	EAST-0390278 NRTH-1810149			
	DEED BOOK 2011 PG-1392			
	FULL MARKET VALUE	46,000		
TOTAL TAX ---				290.92**
				DATE #1 09/30/15
				AMT DUE 290.92
***** 5.003-1-31 *****				
5.003-1-31	Dennison Rd		Massena Central Sch	9,200
Spriggs William	314 Rural vac<10	9,200		
PO Box 165	Massena 1 405801	9,200		
Massena, NY 13662-0165	Location Dennison Roa			
	Vacant Lot			
	FRNT 100.00 DPTH 400.00			
	EAST-0361483 NRTH-1808241			
	DEED BOOK 594 PG-00333			
	FULL MARKET VALUE	9,200		
TOTAL TAX ---				167.28**
				DATE #1 09/30/15
				AMT DUE 167.28
***** 10.024-1-21.2 *****				
10.024-1-21.2	546 Cr 42		Basic Star 41854	54,000
St Denis Claude	210 1 Family Res	15,500	Massena Central Sch	54,000
St Denis Michel	Massena 1 405801	54,000		
546 County Route 42	546 CR 42			
Massena, NY 13662	RES 1 FAM W/15% VET EX			
	FRNT 150.00 DPTH 275.00			
	EAST-0369747 NRTH-1807192			
	DEED BOOK 1086 PG-854			
	FULL MARKET VALUE	54,000		
TOTAL TAX ---				436.39**
				DATE #1 09/30/15
				AMT DUE 436.39

\*\*\*\*\*

STATE OF NEW YORK  
 COUNTY - St Lawrence  
 SCHOOL - Massena 1  
 TOWN - Massena  
 SWIS - 405889

2 0 1 5 S C H O O L T A X R O L L  
 T A X A B L E SECTION OF THE ROLL - 1  
 OWNERS NAME SEQUENCE  
 UNIFORM PERCENT OF VALUE IS 100.00

PAGE 2787  
 VALUATION DATE-JUL 01, 2014  
 TAXABLE STATUS DATE-MAR 01, 2015

TAX MAP PARCEL NUMBER	PROPERTY LOCATION & CLASS	ASSESSMENT	EXEMPTION CODE-----	SCHOOL
CURRENT OWNERS NAME	SCHOOL DISTRICT	LAND	TAX DESCRIPTION	TAXABLE VALUE
CURRENT OWNERS ADDRESS	PARCEL SIZE/GRID COORD	TOTAL	SPECIAL DISTRICTS	TAX AMOUNT
***** 10.001-5-14.2/1 *****				
6200 Sh 37				BILL 7496
10.001-5-14.2/1	432 Gas station		Massena Central Sch	166,500 3,027.45
St Lawrence Plaza Associates	Massena 1 405801	17,450		
BJ's Wholesale Club, Inc.	Located @ BJs Wholesale S	166,500		
Rte C2	B Js Gas Island,Tanks,Kis			
25 Research Dr	ACRES 1.00			
Westborough, MA 01582-0001	DEED BOOK 2008 PG-14550			
	FULL MARKET VALUE	166,500		
TOTAL TAX ---				3,027.45**
				DATE #1 09/30/15
				AMT DUE 3,027.45
***** 10.039-1-3 *****				
6300 Sh 37				BILL 7497
10.039-1-3	454 Supermarket		Massena Central Sch	5094,725 92,636.76
St Lawrence Plaza Associates	Massena 1 405801	368,400		
WP Realty, Inc.	St Lawrence Plaza	5094,725		
940 E Haverford Rd Ste 200	State Hgy 37			
Bryn Mawr, PA 19010-3845	St Law Plaza W/ Hannaford			
	ACRES 29.60			
	EAST-0368277 NRTH-1802774			
	DEED BOOK 2008 PG-14550			
	FULL MARKET VALUE	5094,725		
TOTAL TAX ---				92,636.76**
				DATE #1 09/30/15
				AMT DUE 92,636.76
***** 10.039-1-4 *****				
6200 Sh 37				BILL 7498
10.039-1-4	453 Large retail		Massena Central Sch	2500,000 45,457.19
St Lawrence Plaza Associates	Massena 1 405801	328,000		
BJ's Wholesale Club, Inc.	Wholesale Outlet	2500,000		
Rte C2	B J Wholesale Club Store			
25 Research Dr	ACRES 8.90			
Westborough, MA 01582-0001	EAST-0367864 NRTH-1802783			
	DEED BOOK 2008 PG-14550			
	FULL MARKET VALUE	2500,000		
TOTAL TAX ---				45,457.19**
				DATE #1 09/30/15
				AMT DUE 45,457.19
***** 10.072-1-12 *****				
570 Cr 37				BILL 7499
10.072-1-12	210 1 Family Res		Enhanced S 41834	65,300
St Pier Lloyd	Massena 1 405801	13,200	Massena Central Sch	69,000 1,254.62
St Pier Blythe	570 CR 37	69,000		
570 County Route 37	Residence One Family			
Massena, NY 13662-3314	ACRES 1.10			
	EAST-0370198 NRTH-1795299			
	DEED BOOK 924 PG-00186			
	FULL MARKET VALUE	69,000		
TOTAL TAX ---				149.62**
				DATE #1 09/30/15
				AMT DUE 149.62

\*\*\*\*\*

STATE OF NEW YORK  
 COUNTY - St Lawrence  
 SCHOOL - Massena 1  
 TOWN - Massena  
 SWIS - 405889

2 0 1 5 S C H O O L T A X R O L L  
 T A X A B L E SECTION OF THE ROLL - 1  
 OWNERS NAME SEQUENCE  
 UNIFORM PERCENT OF VALUE IS 100.00

PAGE 2788  
 VALUATION DATE-JUL 01, 2014  
 TAXABLE STATUS DATE-MAR 01, 2015

TAX MAP PARCEL NUMBER	PROPERTY LOCATION & CLASS	ASSESSMENT	EXEMPTION CODE-----	SCHOOL
CURRENT OWNERS NAME	SCHOOL DISTRICT	LAND	TAX DESCRIPTION	TAXABLE VALUE
CURRENT OWNERS ADDRESS	PARCEL SIZE/GRID COORD	TOTAL	SPECIAL DISTRICTS	TAX AMOUNT
***** 10.024-1-33 *****				
10.024-1-33	CR 42 311 Res vac land		Massena Central Sch	4,000
St. Denis Claude	Massena 1 405801	4,000		
St. Denis Michelle A	FRNT 65.00 DPTH 275.00	4,000		
546 County Route 42	EAST-0369621 NRTH-1807149			
Massena, NY 13662	DEED BOOK 2007 PG-12639			
	FULL MARKET VALUE	4,000		
TOTAL TAX ---				72.73**
				DATE #1 09/30/15
				AMT DUE 72.73
***** 10.002-7-25 *****				
10.002-7-25	Sh 37 330 Vacant comm		Massena Central Sch	32,000
St. Lawrence County	Massena 1 405801	32,000		
(Slavin)	Location S off Sh 37	32,000		
48 Court Street	Vac Commercial Acreage			
Canton, NY 13617	FRNT 865.00 DPTH			
	ACRES 45.40			
PRIOR OWNER ON 3/01/2015	EAST-0373445 NRTH-1803834			
American Asphalt, Inc.	DEED BOOK 2014 PG-15742			
	FULL MARKET VALUE	32,000		
TOTAL TAX ---				581.85**
				DATE #1 09/30/15
				AMT DUE 581.85
***** 10.033-2-11 *****				
10.033-2-11	204 Trippany Rd 220 2 Family Res		Massena Central Sch	40,000
St. Lawrence County	Massena 1 405801	24,500		
(Slavin)	204 TRIPPANY RD	40,000		
48 Court Street	2 FAM RES AND GARAGE			
Canton, NY 13617	FRNT 208.70 DPTH 410.00			
	ACRES 1.90			
PRIOR OWNER ON 3/01/2015	EAST-0374719 NRTH-1805466			
Alguire Timothy D	DEED BOOK 2014 PG-15059			
	FULL MARKET VALUE	40,000		
TOTAL TAX ---				727.32**
				DATE #1 09/30/15
				AMT DUE 727.32
***** 10.070-3-4 *****				
10.070-3-4	N Racquette River Rd 311 Res vac land		Massena Central Sch	13,100
St. Lawrence County	Massena 1 405801	13,100		
(Scott)	Lot 15 Map#1	13,100		
48 Court Street	Bayley Farm			
Canton, NY 13617	Vacant Residential Lot			
	FRNT 100.00 DPTH 200.00			
PRIOR OWNER ON 3/01/2015	EAST-0364191 NRTH-1795051			
Bassette Austin	DEED BOOK 2014 PG-15741			
	FULL MARKET VALUE	13,100		
TOTAL TAX ---				238.20**
				DATE #1 09/30/15

AMT DUE

238.20

\*\*\*\*\*



STATE OF NEW YORK  
 COUNTY - St Lawrence  
 SCHOOL - Massena 1  
 TOWN - Massena  
 SWIS - 405889

2 0 1 5 S C H O O L T A X R O L L  
 T A X A B L E SECTION OF THE ROLL - 1  
 OWNERS NAME SEQUENCE  
 UNIFORM PERCENT OF VALUE IS 100.00

PAGE 2789  
 VALUATION DATE-JUL 01, 2014  
 TAXABLE STATUS DATE-MAR 01, 2015

TAX MAP PARCEL NUMBER	PROPERTY LOCATION & CLASS	ASSESSMENT	EXEMPTION CODE-----	SCHOOL
CURRENT OWNERS NAME	SCHOOL DISTRICT	LAND	TAX DESCRIPTION	TAXABLE VALUE
CURRENT OWNERS ADDRESS	PARCEL SIZE/GRID COORD	TOTAL	SPECIAL DISTRICTS	TAX AMOUNT
***** 10.070-3-9 *****				
10.070-3-9	N Racquette River Rd			
St. Lawrence County	311 Res vac land		Massena Central Sch	13,100
(Scott)	Massena 1 405801	13,100		
48 Court Street	Lot #12 Map #1	13,100		
Canton, NY 13617	Bayley Farm			
	Vacant Residential Lot			
	FRNT 100.00 DPTH 200.00			
PRIOR OWNER ON 3/01/2015	EAST-0363897 NRTH-1794971			
Martin Gregory A	DEED BOOK 2014 PG-14951			
	FULL MARKET VALUE	13,100		
TOTAL TAX ---				238.20**
				DATE #1 09/30/15
				AMT DUE 238.20
***** 10.004-3-1.11 *****				
10.004-3-1.11	Cr 37			
St. Lawrence University	321 Abandoned ag		Massena Central Sch	24,500
SLU Buisness Office	Massena 1 405801	24,500		
Vilas Hall	S Raquette Riv Rd	24,500		
23 Romoda Dr	Abandoned Agric Farmland			
Canton, NY 13617-1423	FRNT 2590.00 DPTH			
	ACRES 8.80			
	EAST-0373256 NRTH-1797188			
	DEED BOOK 2004 PG-11146			
	FULL MARKET VALUE	24,500		
TOTAL TAX ---				445.48**
				DATE #1 09/30/15
				AMT DUE 445.48
***** 10.008-3-7.1 *****				
10.008-3-7.1	1140 N Racquette River Rd			
Stacy Joseph A	210 1 Family Res - WTRFNT		Basic Star 41854	30,000
1140 N. Racquette River Road	Massena 1 405801	26,000	Massena Central Sch	86,000
Massena, NY 13662	N RAQUETTE RIVER RD	86,000		
	River Front Lot			
	RES 1 FAM W/DET GAR			
	FRNT 220.00 DPTH 222.00			
	BANK8888869			
	EAST-0382491 NRTH-1805340			
	DEED BOOK 2014 PG-10974			
	FULL MARKET VALUE	86,000		
TOTAL TAX ---				1,018.24**
				DATE #1 09/30/15
				AMT DUE 1,018.24
*****				

STATE OF NEW YORK  
 COUNTY - St Lawrence  
 SCHOOL - Massena 1  
 TOWN - Massena  
 SWIS - 405889

2 0 1 5 S C H O O L T A X R O L L  
 T A X A B L E SECTION OF THE ROLL - 1  
 OWNERS NAME SEQUENCE  
 UNIFORM PERCENT OF VALUE IS 100.00

PAGE 2790  
 VALUATION DATE-JUL 01, 2014  
 TAXABLE STATUS DATE-MAR 01, 2015

TAX MAP PARCEL NUMBER	PROPERTY LOCATION & CLASS	ASSESSMENT	EXEMPTION CODE-----	SCHOOL
CURRENT OWNERS NAME	SCHOOL DISTRICT	LAND	TAX DESCRIPTION	TAXABLE VALUE
CURRENT OWNERS ADDRESS	PARCEL SIZE/GRID COORD	TOTAL	SPECIAL DISTRICTS	TAX AMOUNT
***** 10.004-3-46 *****				
10.004-3-46	995 Cr 37 210 1 Family Res		Basic Star 41854	ACCT 1-423- 7 BILL 7507
Stanka Lanny	Massena 1 405801	13,600	Massena Central Sch	68,000 30,000
Stanka Ellen	Residence 1 Family	68,000		1,236.44
995 County Route 37	FRNT 450.00 DPTH 250.00			
Massena, NY 13662	ACRES 2.50			
	EAST-0377734 NRTH-1793359			
	DEED BOOK 949 PG-00216			
	FULL MARKET VALUE	68,000		
			TOTAL TAX ---	690.95**
			DATE #1	09/30/15
			AMT DUE	690.95
***** 4.080-1-14 *****				
4.080-1-14	50 Old River Rd 210 1 Family Res - WTRFNT		Massena Central Sch	ACCT 1-112- 3 BILL 7508
Stankovic Miljan R	Massena 1 405801	182,400		490,000 8,909.61
6622 Lagoon Way Apt 3	Plot Revised 4/2013 LDC	490,000		
Portage, IN 46368	Waterfront Property			
	Residence One Family			
	FRNT 303.00 DPTH			
	ACRES 2.80			
	EAST-0348040 NRTH-1809320			
	DEED BOOK 2005 PG-20994			
	FULL MARKET VALUE	490,000		
			TOTAL TAX ---	8,909.61**
			DATE #1	09/30/15
			AMT DUE	8,909.61
***** 10.002-2-20.4 *****				
10.002-2-20.4	Off Trippany Rd 314 Rural vac<10 - WTRFNT		Massena Central Sch	ACCT 1-294- 2. 2 BILL 7509
Starks Dana	Massena 1 405801	16,600		16,600 301.84
72 Grove St	ACRES 2.20	16,600		
Massena, NY 13662	EAST-0375627 NRTH-1807423			
	DEED BOOK 1998 PG-12113			
	FULL MARKET VALUE	16,600		
			TOTAL TAX ---	301.84**
			DATE #1	09/30/15
			AMT DUE	301.84
***** 10.001-6-17 *****				
10.001-6-17	199 O'Neil Rd 210 1 Family Res		Massena Central Sch	ACCT 1-294- 2. 2 BILL 7510
Start Over, LLC	Massena 1 405801	15,800		50,000 909.14
11 Main St	199 O'Neill Road	50,000		
Massena, NY 13662	Residence-One Family			
	FRNT 150.00 DPTH			
	ACRES 0.86			
	EAST-0370642 NRTH-1802650			
	DEED BOOK 2010 PG-6200			
	FULL MARKET VALUE	50,000		
			TOTAL TAX ---	909.14**
			DATE #1	09/30/15

\*\*\*\*\*

STATE OF NEW YORK  
 COUNTY - St Lawrence  
 SCHOOL - Massena 1  
 TOWN - Massena  
 SWIS - 405889

2 0 1 5 S C H O O L T A X R O L L  
 T A X A B L E SECTION OF THE ROLL - 1  
 OWNERS NAME SEQUENCE  
 UNIFORM PERCENT OF VALUE IS 100.00

PAGE 2791  
 VALUATION DATE-JUL 01, 2014  
 TAXABLE STATUS DATE-MAR 01, 2015

TAX MAP PARCEL NUMBER	PROPERTY LOCATION & CLASS	ASSESSMENT	EXEMPTION CODE-----	SCHOOL
CURRENT OWNERS NAME	SCHOOL DISTRICT	LAND	TAX DESCRIPTION	TAXABLE VALUE
CURRENT OWNERS ADDRESS	PARCEL SIZE/GRID COORD	TOTAL	SPECIAL DISTRICTS	TAX AMOUNT
*****				
10.003-3-20.2	451 Cr 37		10.003-3-20.2	*****
Stebbins Vaughn D	270 Mfg housing		ACCT 1-270-9.2	BILL 7511
Adams Carole B	Massena 1 405801	16,300	Enhanced S 41834	43,500
451 County Route 37	451 CR 37	43,500	Massena Central Sch	790.96
Massena, NY 13662	Manufactured Home			
	FRNT 642.00 DPTH			
	ACRES 1.90 BANK8888869			
	EAST-0367626 NRTH-1794318			
	DEED BOOK 2013 PG-12885			
	FULL MARKET VALUE	43,500		
			TOTAL TAX ---	0.00**
*****				
10.076-1-2	1153 Cr 37		10.076-1-2	*****
Steenberg Cynthia L	210 1 Family Res		ACCT 1-128- 6	BILL 7512
Steenberg Jason	Massena 1 405801	8,300	Basic Star 41854	30,000
1153 County Route 37	Residence-One Family	49,000	Massena Central Sch	890.96
Massena, NY 13662	FRNT 75.00 DPTH 200.00			
	EAST-0381835 NRTH-1793823			
	DEED BOOK 2003 PG-1545			
	FULL MARKET VALUE	49,000		
			TOTAL TAX ---	345.47**
			DATE #1	09/30/15
			AMT DUE	345.47
*****				
10.076-3-5.1	1243 Cr 37		10.076-3-5.1	*****
Steenberg Danny E	210 1 Family Res		ACCT 1- 91- 6	BILL 7513
Steenberg Cynthia L	Massena 1 405801	8,300	Basic Star 41854	30,000
26 Beach St	75 x 200' (D)	39,500	Massena Central Sch	718.22
Massena, NY 13662	SPLIT 7/2013			
	FRNT 75.00 DPTH 174.00			
	EAST-0384206 NRTH-1794076			
	DEED BOOK 2013 PG-16307			
	FULL MARKET VALUE	39,500		
			TOTAL TAX ---	172.73**
			DATE #1	09/30/15
			AMT DUE	172.73
*****				
16.002-3-66.1	2155 Sh 420		16.002-3-66.1	*****
Stephens Media Group-Massena	833 Radio		ACCT 1- 60- 4	BILL 7514
2448 E 81st St Ste 5500	Massena 1 405801	27,300	Massena Central Sch	2,345.59
Tulsa, OK 74137-4201	WMSA 1340 Radio	129,000		
	2155 SH 420 - Winthrop			
	Radio Station WMSA & Towe			
	FRNT 400.00 DPTH 492.20			
	EAST-0357392 NRTH-1787285			
	DEED BOOK 2008 PG-1905			
	FULL MARKET VALUE	129,000		
			TOTAL TAX ---	2,345.59**
			DATE #1	09/30/15
			AMT DUE	2,345.59
*****				



STATE OF NEW YORK  
 COUNTY - St Lawrence  
 SCHOOL - Massena 1  
 TOWN - Massena  
 SWIS - 405889

2 0 1 5 S C H O O L T A X R O L L  
 T A X A B L E SECTION OF THE ROLL - 1  
 OWNERS NAME SEQUENCE  
 UNIFORM PERCENT OF VALUE IS 100.00

PAGE 2792  
 VALUATION DATE-JUL 01, 2014  
 TAXABLE STATUS DATE-MAR 01, 2015

TAX MAP PARCEL NUMBER	PROPERTY LOCATION & CLASS	ASSESSMENT	EXEMPTION CODE-----	SCHOOL
CURRENT OWNERS NAME	SCHOOL DISTRICT	LAND	TAX DESCRIPTION	TAXABLE VALUE
CURRENT OWNERS ADDRESS	PARCEL SIZE/GRID COORD	TOTAL	SPECIAL DISTRICTS	TAX AMOUNT
***** 16.002-3-67 *****				
16.002-3-67	Sh 420			BILL 7515
Stephens Media Group-Massena	311 Res vac land		Massena Central Sch	136.37
2448 E 81st St Ste 5500	Massena 1 405801	7,500		
Tulsa, OK 74137-4201	Location Winthrop Rd S	7,500		
	Vacant Land			
	FRNT 300.00 DPTH			
	ACRES 6.00			
	EAST-0357013 NRTH-1787396			
	DEED BOOK 2008 PG-1905			
	FULL MARKET VALUE	7,500		
TOTAL TAX ---				136.37**
				DATE #1 09/30/15
				AMT DUE 136.37
***** 10.072-2-2 *****				
10.072-2-2	585 CR 37			ACCT 1-512- 5 BILL 7516
Stephenson Michael J	210 1 Family Res		Enhanced S 41834	60,500
585 County Route 37	Massena 1 405801	10,700	Massena Central Sch	1,100.06
Massena, NY 13662	595 CR 37	60,500		
	Res-1 Fam W/vet Ex			
	FRNT 110.00 DPTH 215.00			
	EAST-0370376 NRTH-1795718			
	DEED BOOK 2013 PG-14832			
	FULL MARKET VALUE	60,500		
TOTAL TAX ---				0.00**
***** 10.072-2-3 *****				
10.072-2-3	Cr 37			BILL 7517
Stephenson Michael J	311 Res vac land		Massena Central Sch	80.00
& ETAL	Massena 1 405801	4,400		
585 Cr 37	By Will To	4,400		
Massena, NY 13662	Percy Davis&betty Goolden			
	Vac Lot / Owners By Will			
	ACRES 0.86			
	EAST-0370518 NRTH-1795810			
	DEED BOOK 2015 PG-1840			
	FULL MARKET VALUE	4,400		
TOTAL TAX ---				80.00**
				DATE #1 09/30/15
				AMT DUE 80.00
***** 5.080-3-7 *****				
5.080-3-7	642 CR 42			ACCT 1-513- 2 BILL 7518
Steupert Friedel (LU)	210 1 Family Res		Enhanced S 41834	65,300
Steupert Ria (LU)	Massena 1 405801	25,600	Massena Central Sch	2,181.95
642 County Route 42	642 CR 42	120,000		
Massena, NY 13662	Res 1 Family W/ Star Exem			
	FRNT 315.00 DPTH			
	ACRES 5.10			
	EAST-0372122 NRTH-1808145			
	DEED BOOK 2003 PG-5943			
	FULL MARKET VALUE	120,000		
TOTAL TAX ---				1,076.95**
				DATE #1 09/30/15

AMT DUE 1,076.95

\*\*\*\*\*

STATE OF NEW YORK  
 COUNTY - St Lawrence  
 SCHOOL - Massena 1  
 TOWN - Massena  
 SWIS - 405889

2 0 1 5 S C H O O L T A X R O L L  
 T A X A B L E SECTION OF THE ROLL - 1  
 OWNERS NAME SEQUENCE  
 UNIFORM PERCENT OF VALUE IS 100.00

PAGE 2793  
 VALUATION DATE-JUL 01, 2014  
 TAXABLE STATUS DATE-MAR 01, 2015

TAX MAP PARCEL NUMBER	PROPERTY LOCATION & CLASS	ASSESSMENT	EXEMPTION CODE-----	SCHOOL
CURRENT OWNERS NAME	SCHOOL DISTRICT	LAND	TAX DESCRIPTION	TAXABLE VALUE
CURRENT OWNERS ADDRESS	PARCEL SIZE/GRID COORD	TOTAL	SPECIAL DISTRICTS	TAX AMOUNT
*****				
10.026-1-3.1	47 S Grasse River Rd			10.026-1-3.1
Stevenson Charles H	210 1 Family Res		Enhanced S 41834	ACCT 1-233-9.2
47 S Grasse River Rd	Massena 1 405801	14,300	Massena Central Sch	BILL 7519
Massena, NY 13662	Lot No. 3 & 4 Blk T 504	54,000		
	Haverstock Subdv			
	Residence One Family			
	FRNT 175.00 DPTH 150.00			
	EAST-0377320 NRTH-1806958			
	DEED BOOK 1039 PG-00028			
	FULL MARKET VALUE	54,000		
			TOTAL TAX ---	0.00**
*****				
10.003-2-22	391 N Racquette River Rd			10.003-2-22
Stickney Lisa D	210 1 Family Res		Massena Central Sch	ACCT 1- 89- 1
375 LaComb Rd	Massena 1 405801	10,500		BILL 7520
Norfolk, NY 13667	391 N Racquette Riv Rd	28,000		
	Residence 1 family			
	FRNT 97.00 DPTH 133.00			
	EAST-0366731 NRTH-1795710			
	DEED BOOK 2009 PG-11252			
	FULL MARKET VALUE	28,000		
			TOTAL TAX ---	509.12**
			DATE #1	09/30/15
			AMT DUE	509.12
*****				
10.012-3-15	898 N Racquette River Rd			10.012-3-15
Stickney Lisa D	270 Mfg housing - WTRFNT		Massena Central Sch	ACCT 1-441- 1
375 LaComb Rd	Massena 1 405801	18,700		BILL 7521
Norfolk, NY 13667	PLOT REVISED 09/2014 LDC	20,000		
	100X310X100'WFX330			
	FRNT 100.00 DPTH 279.00			
	EAST-3784508 NRTH-1800635			
	DEED BOOK 2009 PG-16560			
	FULL MARKET VALUE	20,000		
			TOTAL TAX ---	363.66**
			DATE #1	09/30/15
			AMT DUE	363.66
*****				
10.069-5-4	Off E Hatfield St			10.069-5-4
Stickney Ronald C	311 Res vac land - WTRFNT		Massena Central Sch	BILL 7522
253 E Hatfield St	Massena 1 405801	1,000		
Massena, NY 13662	65'WFX160x57x125	1,000		
	FRNT 65.00 DPTH 143.00			
	EAST-0363456 NRTH-1794441			
	DEED BOOK 2010 PG-6419			
	FULL MARKET VALUE	1,000		
			TOTAL TAX ---	18.18**
			DATE #1	09/30/15
			AMT DUE	18.18
*****				



STATE OF NEW YORK  
 COUNTY - St Lawrence  
 SCHOOL - Massena 1  
 TOWN - Massena  
 SWIS - 405889

2 0 1 5 S C H O O L T A X R O L L  
 T A X A B L E SECTION OF THE ROLL - 1  
 OWNERS NAME SEQUENCE  
 UNIFORM PERCENT OF VALUE IS 100.00

PAGE 2794  
 VALUATION DATE-JUL 01, 2014  
 TAXABLE STATUS DATE-MAR 01, 2015

TAX MAP PARCEL NUMBER	PROPERTY LOCATION & CLASS	ASSESSMENT	EXEMPTION CODE-----	SCHOOL
CURRENT OWNERS NAME	SCHOOL DISTRICT	LAND	TAX DESCRIPTION	TAXABLE VALUE
CURRENT OWNERS ADDRESS	PARCEL SIZE/GRID COORD	TOTAL	SPECIAL DISTRICTS	TAX AMOUNT
***** 10.002-5-9 *****				
10.002-5-9	417 Cr 46			ACCT 1-264- 5
Stiles Gary R	210 1 Family Res - WTRFNT		Basic Star 41854	BILL 7523
Tozier Susan E	Massena 1 405801	36,400	Massena Central Sch	30,000
417 County Route 46	S RAQUETTE RIV RD	138,600		2,520.15
Massena, NY 13662	RES & SHOP ON LAND CONTRA			
	FRNT 200.00 DPTH			
	ACRES 2.80			
	EAST-0379960 NRTH-1801697			
	DEED BOOK 2003 PG-8593			
	FULL MARKET VALUE	138,600		
			TOTAL TAX ---	1,974.66**
				DATE #1 09/30/15
				AMT DUE 1,974.66
***** 10.002-7-19 *****				
10.002-7-19	Trippany Rd			ACCT 1- 16- 2
Stillman Margaret	321 Abandoned ag		Massena Central Sch	BILL 7524
Margaret Stillman	Massena 1 405801	60,550		1,100.97
39 Demarest Ave	Baba Lot	60,550		
Oakland, NJ 07436	Corner Trippany Rd & SH 3			
	Vacant Comrl Acres W Bill			
	ACRES 13.00			
	EAST-0376915 NRTH-1805760			
	DEED BOOK 1999 PG-6245			
	FULL MARKET VALUE	60,550		
			TOTAL TAX ---	1,100.97**
				DATE #1 09/30/15
				AMT DUE 1,100.97
***** 10.008-1-36 *****				
10.008-1-36	1060 N Racquette River Rd			ACCT 1-519- 2
Sullivan Anthony	210 1 Family Res - WTRFNT		Enhanced S 41834	BILL 7525
Sullivan Sally	Massena 1 405801	24,200	Massena Central Sch	65,300
1060 N Racquette River Rd	Lot W/ Riverfront	85,000		1,545.54
Massena, NY 13662-3246	Residence One Family			
	ACRES 1.10			
	EAST-0380916 NRTH-1803951			
	DEED BOOK 946 PG-00379			
	FULL MARKET VALUE	85,000		
			TOTAL TAX ---	440.54**
				DATE #1 09/30/15
				AMT DUE 440.54

\*\*\*\*\*

STATE OF NEW YORK  
 COUNTY - St Lawrence  
 SCHOOL - Massena 1  
 TOWN - Massena  
 SWIS - 405889

2 0 1 5 S C H O O L T A X R O L L  
 T A X A B L E SECTION OF THE ROLL - 1  
 OWNERS NAME SEQUENCE  
 UNIFORM PERCENT OF VALUE IS 100.00

PAGE 2795  
 VALUATION DATE-JUL 01, 2014  
 TAXABLE STATUS DATE-MAR 01, 2015

TAX MAP PARCEL NUMBER	PROPERTY LOCATION & CLASS	ASSESSMENT	EXEMPTION CODE-----	SCHOOL
CURRENT OWNERS NAME	SCHOOL DISTRICT	LAND	TAX DESCRIPTION	TAXABLE VALUE
CURRENT OWNERS ADDRESS	PARCEL SIZE/GRID COORD	TOTAL	SPECIAL DISTRICTS	TAX AMOUNT
*****				
10.008-1-37	N Racquette River Rd 314 Rural vac<10 - WTRFNT		Massena Central Sch	10,000
Sullivan Anthony J	Massena 1 405801	10,000		
Sullivan Sally E	FRNT 60.00 DPTH	10,000		
1060 N Racquette River Rd	ACRES 0.77			
Massena, NY 13662	EAST-0380928 NRTH-1803783			
	DEED BOOK 2006 PG-16989			
	FULL MARKET VALUE	10,000		
			TOTAL TAX ---	181.83**
			DATE #1	09/30/15
			AMT DUE	181.83
*****				
10.001-6-4	23 Brothers Rd 210 1 Family Res		Basic Star 41854	10,001-6-4
Sullivan Patrick J	Massena 1 405801	15,600	Massena Central Sch	95,000
23 Brothers Rd	Sub Lot #10	95,000		
Massena, NY 13662	Farley-Brothers Sub			
	Residence One Family			
	FRNT 150.00 DPTH 235.00			
	ACRES 0.81			
	EAST-0371384 NRTH-1802182			
	DEED BOOK 2003 PG-11066			
	FULL MARKET VALUE	95,000		
			TOTAL TAX ---	1,181.88**
			DATE #1	09/30/15
			AMT DUE	1,181.88
*****				
10.001-6-13	Brothers Rd 311 Res vac land		Massena Central Sch	10,001-6-13
Sullivan Patrick J	Massena 1 405801	10,700		10,700
23 Brothers Rd	Located Brothers Road	10,700		
Massena, NY 13662	Farley-Brothers Sub			
	Vacant Subdv. Lot # 9			
	FRNT 150.00 DPTH 238.00			
	EAST-0371538 NRTH-1802206			
	DEED BOOK 2014 PG-3498			
	FULL MARKET VALUE	10,700		
			TOTAL TAX ---	194.56**
			DATE #1	09/30/15
			AMT DUE	194.56
*****				

STATE OF NEW YORK  
 COUNTY - St Lawrence  
 SCHOOL - Massena 1  
 TOWN - Massena  
 SWIS - 405889

2 0 1 5 S C H O O L T A X R O L L  
 T A X A B L E SECTION OF THE ROLL - 1  
 OWNERS NAME SEQUENCE  
 UNIFORM PERCENT OF VALUE IS 100.00

PAGE 2796  
 VALUATION DATE-JUL 01, 2014  
 TAXABLE STATUS DATE-MAR 01, 2015

TAX MAP PARCEL NUMBER	PROPERTY LOCATION & CLASS	ASSESSMENT	EXEMPTION CODE-----	SCHOOL
CURRENT OWNERS NAME	SCHOOL DISTRICT	LAND	TAX DESCRIPTION	TAXABLE VALUE
CURRENT OWNERS ADDRESS	PARCEL SIZE/GRID COORD	TOTAL	SPECIAL DISTRICTS	TAX AMOUNT
***** 10.030-1-15 *****				
10.030-1-15	14 Old Orchard Rd/prvt 270 Mfg housing		Basic Star 41854	ACCT 1-292-7.22 BILL 7529
Sunday Clifford	Massena 1 405801	14,800	Massena Central Sch	55,000 30,000
14 Old Orchard Rd	Lot #2 & Part Of L 3	55,000		1,000.06
Massena, NY 13662	J. Golden Lots Residence 1 Family ACRES 0.68 EAST-0366090 NRTH-1804583 DEED BOOK 2011 PG-3909 FULL MARKET VALUE	55,000		
TOTAL TAX ---				454.57**
				DATE #1 09/30/15
				AMT DUE 454.57
***** 10.008-1-34 *****				
10.008-1-34	13 Sh 37C 486 Mini-mart		Massena Central Sch	ACCT 1- 51- 9 BILL 7530
Susice Eugene	Massena 1 405801	21,000		180,000 3,272.92
Susice Kim	Susice's Corner Stor	180,000		
13 State Highway 37C	Corner Rt 37 & 37C			
Massena, NY 13662	Convenience Store & Wareh FRNT 200.00 DPTH 436.00 EAST-0379763 NRTH-1805905 DEED BOOK 1016 PG-624 FULL MARKET VALUE	180,000		
TOTAL TAX ---				3,272.92**
				DATE #1 09/30/15
				AMT DUE 3,272.92
***** 10.008-1-33 *****				
10.008-1-33	Sh 37C 314 Rural vac<10		Massena Central Sch	ACCT 1-234- 6 BILL 7531
Susice Paul	Massena 1 405801	12,700		12,700 230.92
Susice Kim	Located SH 37 C	12,700		
13 State Highway 37C	Vacant Lot			
Massena, NY 13662	FRNT 250.00 DPTH 700.00 ACRES 5.00 EAST-0380044 NRTH-1805833 DEED BOOK 1024 PG-00051 FULL MARKET VALUE	12,700		
TOTAL TAX ---				230.92**
				DATE #1 09/30/15
				AMT DUE 230.92
*****				

STATE OF NEW YORK  
 COUNTY - St Lawrence  
 SCHOOL - Massena 1  
 TOWN - Massena  
 SWIS - 405889

2 0 1 5 S C H O O L T A X R O L L  
 T A X A B L E SECTION OF THE ROLL - 1  
 OWNERS NAME SEQUENCE  
 UNIFORM PERCENT OF VALUE IS 100.00

PAGE 2797  
 VALUATION DATE-JUL 01, 2014  
 TAXABLE STATUS DATE-MAR 01, 2015

TAX MAP PARCEL NUMBER	PROPERTY LOCATION & CLASS	ASSESSMENT	EXEMPTION CODE-----	SCHOOL
CURRENT OWNERS NAME	SCHOOL DISTRICT	LAND	TAX DESCRIPTION	TAXABLE VALUE
CURRENT OWNERS ADDRESS	PARCEL SIZE/GRID COORD	TOTAL	SPECIAL DISTRICTS	TAX AMOUNT
*****				
11.003-1-6	8 Larue Rd		11.003-1-6	*****
Susice Paul	312 Vac w/imprv		ACCT 1-437- 6	BILL 7532
Susice Kim	Massena 1 405801	17,600	Massena Central Sch	50,000
13 State Highway 37C	8 Larue Road	50,000		
Massena, NY 13662	Acreage w/ Horse Barn			
	FRNT 1200.00 DPTH			
	ACRES 8.00			
	EAST-0384679 NRTH-1794557			
	DEED BOOK 983 PG-00281			
	FULL MARKET VALUE	50,000		
			TOTAL TAX ---	909.14**
				DATE #1 09/30/15
				AMT DUE 909.14
*****				
5.083-2-16	217 S Grasse River Rd		5.083-2-16	*****
Susice Paul E	210 1 Family Res		Massena Central Sch	BILL 7533
Susice Kim	Massena 1 405801	20,600		1,454.63
13 State Highway 37C	Parcel C	80,000		
Massena, NY 13662	Harvey Map Of 1992			
	Vac Lot W/riv Front			
	ACRES 4.80			
	EAST-0380751 NRTH-1809583			
	DEED BOOK 1063 PG-525			
	FULL MARKET VALUE	80,000		
			TOTAL TAX ---	1,454.63**
				DATE #1 09/30/15
				AMT DUE 1,454.63
*****				
10.030-1-8	20 Old Orchard Rd/prvt		10.030-1-8	*****
Sweet David	210 1 Family Res - WTRFNT		Basic Star 41854	BILL 7534
Sweet Sherrie A	Massena 1 405801	29,000	Massena Central Sch	30,000
20 Old Orchard Rd	PRIVATE ROAD	173,000		3,145.64
Massena, NY 13662	20M OLD ORCHARD RD			
	RES 1 FAMILY W/RIVER ACCE			
	ACRES 0.64			
	EAST-0365814 NRTH-1804628			
	DEED BOOK 2009 PG-15865			
	FULL MARKET VALUE	173,000		
			TOTAL TAX ---	2,600.15**
				DATE #1 09/30/15
				AMT DUE 2,600.15
*****				

STATE OF NEW YORK  
 COUNTY - St Lawrence  
 SCHOOL - Massena 1  
 TOWN - Massena  
 SWIS - 405889

2 0 1 5 S C H O O L T A X R O L L  
 T A X A B L E SECTION OF THE ROLL - 1  
 OWNERS NAME SEQUENCE  
 UNIFORM PERCENT OF VALUE IS 100.00

PAGE 2798  
 VALUATION DATE-JUL 01, 2014  
 TAXABLE STATUS DATE-MAR 01, 2015

TAX MAP PARCEL NUMBER	PROPERTY LOCATION & CLASS	ASSESSMENT	EXEMPTION CODE-----	SCHOOL
CURRENT OWNERS NAME	SCHOOL DISTRICT	LAND	TAX DESCRIPTION	TAXABLE VALUE
CURRENT OWNERS ADDRESS	PARCEL SIZE/GRID COORD	TOTAL	SPECIAL DISTRICTS	TAX AMOUNT
***** 10.001-6-8.1 *****				
10.001-6-8.1	20 Brothers Rd			ACCT 1-473-6.23 BILL 7535
Sweet David w/LU C	210 1 Family Res		Enhanced S 41834	65,300
20 Brothers Rd	Massena 1 405801	16,800	Massena Central Sch	82,000 1,491.00
Massena, NY 13662	Sub Lots #3,4,& 5	82,000		
	Farley Brothers Sub			
	Res 1 Fam W/life Use &Vet			
	ACRES 2.00			
	EAST-0371370 NRTH-1801927			
	DEED BOOK 1999 PG-1779			
	FULL MARKET VALUE	82,000		
			TOTAL TAX ---	386.00**
				DATE #1 09/30/15
				AMT DUE 386.00
***** 10.012-3-13 *****				
10.012-3-13	904 N Racquette River Rd			ACCT 1-521- 6 BILL 7536
Swift Dean M	210 1 Family Res - WTRFNT		Basic Star 41854	30,000
904 N Racquette River Rd	Massena 1 405801	18,700	Massena Central Sch	63,000 1,145.52
Massena, NY 13662-3247	PLOT REVISED 09/14 LDC	63,000		
	100X287X100X278			
	FRNT 100.00 DPTH 250.00			
	EAST-0378628 NRTH-1800816			
	DEED BOOK 2000 PG-20297			
	FULL MARKET VALUE	63,000		
			TOTAL TAX ---	600.03**
				DATE #1 09/30/15
				AMT DUE 600.03
***** 10.003-2-13.81 *****				
10.003-2-13.81	N Racquette River Rd			ACCT 1-47-7.18 BILL 7537
Szarka Christine A	311 Res vac land - WTRFNT		Massena Central Sch	18,600 338.20
442 N Racquette River Rd	Massena 1 405801	18,600		
Massena, NY 13662-3252	West Half Lot 2	18,600		
	N Racket Sub Div			
	Lot W/utility Bldg			
	FRNT 100.00 DPTH			
	ACRES 2.30			
	EAST-0368178 NRTH-1795637			
	DEED BOOK 963 PG-00224			
	FULL MARKET VALUE	18,600		
			TOTAL TAX ---	338.20**
				DATE #1 09/30/15
				AMT DUE 338.20
*****				

STATE OF NEW YORK  
 COUNTY - St Lawrence  
 SCHOOL - Massena 1  
 TOWN - Massena  
 SWIS - 405889

2 0 1 5 S C H O O L T A X R O L L  
 T A X A B L E SECTION OF THE ROLL - 1  
 OWNERS NAME SEQUENCE  
 UNIFORM PERCENT OF VALUE IS 100.00

PAGE 2799  
 VALUATION DATE-JUL 01, 2014  
 TAXABLE STATUS DATE-MAR 01, 2015

TAX MAP PARCEL NUMBER	PROPERTY LOCATION & CLASS	ASSESSMENT	EXEMPTION CODE-----	SCHOOL
CURRENT OWNERS NAME	SCHOOL DISTRICT	LAND	TAX DESCRIPTION	TAXABLE VALUE
CURRENT OWNERS ADDRESS	PARCEL SIZE/GRID COORD	TOTAL	SPECIAL DISTRICTS	TAX AMOUNT
10.003-2-13.82	442 N Racquette River Rd			10.003-2-13.82 *****
Szarka Christine A	210 1 Family Res - WTRFNT		Basic Star 41854	BILL 7538
442 N Racquette River Rd	Massena 1 405801	16,600	Massena Central Sch	30,000
Massena, NY 13662-3252	E 1/2 L# 2 N Rac Riv sub	77,000		1,400.08
	442 N Racquette Riv Rd			
	Res 1 Family W/garage			
	FRNT 100.00 DPTH			
	ACRES 2.10			
	EAST-0368272 NRTH-1795673			
	DEED BOOK 963 PG-00226			
	FULL MARKET VALUE	77,000		
			TOTAL TAX ---	854.59**
			DATE #1	09/30/15
			AMT DUE	854.59

\*\*\*\*\*

STATE OF NEW YORK  
 COUNTY - St Lawrence  
 SCHOOL - Massena 1  
 TOWN - Massena  
 SWIS - 405889

2015 SCHOOL TAX ROLL  
 TAXABLE SECTION OF THE ROLL - 1  
 NAME SECTION - S  
 UNIFORM PERCENT OF VALUE IS 100.00

PAGE 2800  
 VALUATION DATE-JUL 01, 2014  
 TAXABLE STATUS DATE-MAR 01, 2015  
 RPS155/V04/L015  
 CURRENT DATE 8/21/2015

\*\*\* SPECIAL DISTRICT SUMMARY \*\*\*

CODE	DISTRICT NAME	TOTAL PARCELS	EXTENSION TYPE	EXTENSION VALUE	AD VALOREM VALUE	EXEMPT AMOUNT	TAXABLE VALUE	TOTAL TAX
------	---------------	---------------	----------------	-----------------	------------------	---------------	---------------	-----------

NO SPECIAL DISTRICTS AT THIS LEVEL

\*\*\* SCHOOL DISTRICT SUMMARY \*\*\*

CODE	DISTRICT NAME	TOTAL PARCELS	ASSESSED LAND	ASSESSED TOTAL	EXEMPT AMOUNT	TOTAL TAXABLE	TOTAL TAX
					----- STAR AMOUNT	----- STAR TAXABLE	
405801	Massena 1	119	3127,200	16007,475	67,000	15,940,475	
					2105,500	13,834,975	251,559.51
	S U B - T O T A L	119	3127,200	16007,475	67,000	15,940,475	
	S U B - T O T A L (CONT)				2105,500	13,834,975	251,559.51
	T O T A L	119	3127,200	16007,475	67,000	15,940,475	
	T O T A L (CONT)				2105,500	13,834,975	251,559.51

\*\*\* SYSTEM CODES SUMMARY \*\*\*

NO SYSTEM EXEMPTIONS AT THIS LEVEL

\*\*\* EXEMPTION SUMMARY \*\*\*

CODE	DESCRIPTION	TOTAL PARCELS	SCHOOL
41690	RPTL466_f	1	3,000
41800	Aged - All	1	64,000
41834	Enhanced S	16	995,500
41854	Basic Star	37	1110,000
	T O T A L	55	2172,500

STATE OF NEW YORK  
 COUNTY - St Lawrence  
 SCHOOL - Massena 1  
 TOWN - Massena  
 SWIS - 405889

2015 SCHOOL TAX ROLL  
 TAXABLE SECTION OF THE ROLL - 1  
 NAME SECTION - S  
 UNIFORM PERCENT OF VALUE IS 100.00

PAGE 2801  
 VALUATION DATE-JUL 01, 2014  
 TAXABLE STATUS DATE-MAR 01, 2015  
 RPS155/V04/L015  
 CURRENT DATE 8/21/2015

\*\*\* GRAND TOTALS \*\*\*

ROLL SEC	DESCRIPTION	TOTAL PARCELS	ASSESSED LAND	ASSESSED TOTAL	EXEMPT AMOUNT ----- STAR AMOUNT	TOTAL TAXABLE ----- STAR TAXABLE	TAX RATE	TOTAL TAX
	Massena Central Sc		3127,200	16007,475	67,000	15,940,475		
	SPEC DIST TAXES				2105,500	13,834,975		251,559.51
1	TAXABLE	119						251,559.51



STATE OF NEW YORK  
 COUNTY - St Lawrence  
 SCHOOL - Massena 1  
 TOWN - Massena  
 SWIS - 405889

2 0 1 5 S C H O O L T A X R O L L  
 T A X A B L E SECTION OF THE ROLL - 1  
 OWNERS NAME SEQUENCE  
 UNIFORM PERCENT OF VALUE IS 100.00

PAGE 2802  
 VALUATION DATE-JUL 01, 2014  
 TAXABLE STATUS DATE-MAR 01, 2015

TAX MAP PARCEL NUMBER	PROPERTY LOCATION & CLASS	ASSESSMENT	EXEMPTION CODE-----	SCHOOL
CURRENT OWNERS NAME	SCHOOL DISTRICT	LAND	TAX DESCRIPTION	TAXABLE VALUE
CURRENT OWNERS ADDRESS	PARCEL SIZE/GRID COORD	TOTAL	SPECIAL DISTRICTS	TAX AMOUNT
*****				
10.004-3-48	943 Cr 37 112 Dairy farm		Massena Central Sch	10.004-3-48 ACCT 1-423- 8 260,000
Taber Kenneth W	Massena 1 405801	53,300		BILL 7539 4,727.55
Taber Patricia C	943 CR 47	260,000		
943 County Route 37	Taber Dairy Farm			
Massena, NY 13662	Farm 1 Fam W/ag Ex/483			
	ACRES 97.50			
MAY BE SUBJECT TO PAYMENT	EAST-0376044 NRTH-1793923			
UNDER AGDIST LAW TIL 2017	DEED BOOK 2012 PG-16385			
	FULL MARKET VALUE	260,000		
TOTAL TAX ---				4,727.55**
				DATE #1 09/30/15
				AMT DUE 4,727.55
*****				
10.004-3-54	CR 37 314 Rural vac<10		Massena Central Sch	10.004-3-54 ACCT 1-127- 5 9,500
Taber Kenneth W	Massena 1 405801	9,500		BILL 7540 172.74
Taber Patricia C	Located CR 37	9,500		
943 County Route 37	Vacant Lot			
Massena, NY 13662	FRNT 720.00 DPTH			
	ACRES 1.80			
	EAST-0373968 NRTH-1792913			
	DEED BOOK 2012 PG-16382			
	FULL MARKET VALUE	9,500		
TOTAL TAX ---				172.74**
				DATE #1 09/30/15
				AMT DUE 172.74
*****				
10.012-3-5	936 N Racquette River Rd 210 1 Family Res - WTRFNT		Basic Star 41854	10.012-3-5 ACCT 1-127- 5 96,000
Talbot Steve	Massena 1 405801	63,900	Massena Central Sch	BILL 7541 30,000 1,745.56
Talbot Julie	PLOT REVISED 9/2014 LDC	96,000		
936 N Raquette River Rd	0.6 A STRACK SURVEY 1998			
Massena, NY 13662	100X279X100'WFX285			
	FRNT 100.00 DPTH 249.00			
	BANK8888830			
	EAST-0379110 NRTH-1801505			
	DEED BOOK 1998 PG-7223			
	FULL MARKET VALUE	96,000		
TOTAL TAX ---				1,200.07**
				DATE #1 09/30/15
				AMT DUE 1,200.07
*****				

STATE OF NEW YORK  
 COUNTY - St Lawrence  
 SCHOOL - Massena 1  
 TOWN - Massena  
 SWIS - 405889

2 0 1 5 S C H O O L T A X R O L L  
 T A X A B L E SECTION OF THE ROLL - 1  
 OWNERS NAME SEQUENCE  
 UNIFORM PERCENT OF VALUE IS 100.00

PAGE 2803  
 VALUATION DATE-JUL 01, 2014  
 TAXABLE STATUS DATE-MAR 01, 2015

TAX MAP PARCEL NUMBER	PROPERTY LOCATION & CLASS	ASSESSMENT	EXEMPTION CODE-----	SCHOOL
CURRENT OWNERS NAME	SCHOOL DISTRICT	LAND	TAX DESCRIPTION	TAXABLE VALUE
CURRENT OWNERS ADDRESS	PARCEL SIZE/GRID COORD	TOTAL	SPECIAL DISTRICTS	TAX AMOUNT
*****				
10.071-1-2	512 Cr 37			10.071-1-2
Tanuis Debra	210 1 Family Res		Basic Star 41854	ACCT 1- 99- 8
512 County Route 37	Massena 1 405801	10,000	Massena Central Sch	BILL 7542
Massena, NY 13662	512 CR 37	59,000		30,000
	Residence One Family			1,072.79
	FRNT 100.00 DPTH 200.00			
	EAST-0369010 NRTH-1794547			
	DEED BOOK 1064 PG-381			
	FULL MARKET VALUE	59,000		
			TOTAL TAX ---	527.30**
			DATE #1	09/30/15
			AMT DUE	527.30
*****				
10.071-1-1	Cr 37			10.071-1-1
Tanuis Ralph	312 Vac w/imprv		Massena Central Sch	ACCT 1-224- 3. 5
Tanuis Debra	Massena 1 405801	8,000		BILL 7543
512 County Route 37	S RAQUETTE RIV ROAD	18,200		330.93
Massena, NY 13662	TANUIS BARN			
	CALF BARN W/RP-483 AG EXE			
	FRNT 71.50 DPTH 50.00			
	ACRES 2.40			
	EAST-0369166 NRTH-1794432			
	DEED BOOK 1064 PG-381			
	FULL MARKET VALUE	18,200		
			TOTAL TAX ---	330.93**
			DATE #1	09/30/15
			AMT DUE	330.93
*****				
10.024-4-1	17 Shoreline Dr			10.024-4-1
Tarbell Justin E	210 1 Family Res - WTRFNT		Massena Central Sch	BILL 7544
405 Church St	Massena 1 405801	28,000		1,818.29
Hogansburg, NY 13655	V Fleury Phase 5 Subdivis	100,000		
	Filed @County08/10/2006			
	Vacant Riverfront Lot V-1			
	FRNT 150.00 DPTH 229.00			
	EAST-0370555 NRTH-1806068			
	DEED BOOK 2015 PG-2884			
	FULL MARKET VALUE	100,000		
			TOTAL TAX ---	1,818.29**
			DATE #1	09/30/15
			AMT DUE	1,818.29
*****				

STATE OF NEW YORK  
 COUNTY - St Lawrence  
 SCHOOL - Massena 1  
 TOWN - Massena  
 SWIS - 405889

2 0 1 5 S C H O O L T A X R O L L  
 T A X A B L E SECTION OF THE ROLL - 1  
 OWNERS NAME SEQUENCE  
 UNIFORM PERCENT OF VALUE IS 100.00

PAGE 2804  
 VALUATION DATE-JUL 01, 2014  
 TAXABLE STATUS DATE-MAR 01, 2015

TAX MAP PARCEL NUMBER	PROPERTY LOCATION & CLASS	ASSESSMENT	EXEMPTION CODE-----	SCHOOL
CURRENT OWNERS NAME	SCHOOL DISTRICT	LAND	TAX DESCRIPTION	TAXABLE VALUE
CURRENT OWNERS ADDRESS	PARCEL SIZE/GRID COORD	TOTAL	SPECIAL DISTRICTS	TAX AMOUNT
***** 4.081-2-5 *****				
1570 Sh 131				ACCT 1-529-5.2 BILL 7545
4.081-2-5	210 1 Family Res		Basic Star 41854	30,000
Terminelli Dominic	Massena 1 405801	12,900	Massena Central Sch	103,000
Pauline Josephine	1570 SH 131	103,000		
1570 State Highway 131	Residence One Fami			
Massena, NY 13662	FRNT 100.00 DPTH 330.00			
	EAST-0349515 NRTH-1809459			
	DEED BOOK 1998 PG-11208			
	FULL MARKET VALUE	103,000		
			TOTAL TAX ---	1,327.35**
			DATE #1	09/30/15
			AMT DUE	1,327.35
***** 4.081-2-6 *****				
7 Old River Rd				ACCT 1-529- 9 BILL 7546
4.081-2-6	314 Rural vac<10		Massena Central Sch	11,000
Terminelli Dominic	Massena 1 405801	11,000		200.01
Terminelli Pauline	Old River Rd	11,000		
1570 State Highway 131	Vacant Lot			
Massena, NY 13662	FRNT 108.00 DPTH 368.00			
	EAST-0349578 NRTH-1809556			
	DEED BOOK 1998 PG-14078			
	FULL MARKET VALUE	11,000		
			TOTAL TAX ---	200.01**
			DATE #1	09/30/15
			AMT DUE	200.01
***** 10.004-3-44.13 *****				
41 Carey Rd				BILL 7547
10.004-3-44.13	210 1 Family Res		Basic Star 41854	30,000
Terry Brian	Massena 1 405801	24,400	Massena Central Sch	154,000
41 Carey Rd	Lot # 3	154,000		
Massena, NY 13662	Raffiani Sub			
	Residence One Family			
	ACRES 5.60			
	EAST-0378524 NRTH-1794407			
	DEED BOOK 1999 PG-7835			
	FULL MARKET VALUE	154,000		
			TOTAL TAX ---	2,254.67**
			DATE #1	09/30/15
			AMT DUE	2,254.67
*****				

STATE OF NEW YORK  
 COUNTY - St Lawrence  
 SCHOOL - Massena 1  
 TOWN - Massena  
 SWIS - 405889

2 0 1 5 S C H O O L T A X R O L L  
 T A X A B L E SECTION OF THE ROLL - 1  
 OWNERS NAME SEQUENCE  
 UNIFORM PERCENT OF VALUE IS 100.00

PAGE 2805  
 VALUATION DATE-JUL 01, 2014  
 TAXABLE STATUS DATE-MAR 01, 2015

TAX MAP PARCEL NUMBER	PROPERTY LOCATION & CLASS	ASSESSMENT	EXEMPTION CODE-----	SCHOOL
CURRENT OWNERS NAME	SCHOOL DISTRICT	LAND	TAX DESCRIPTION	TAXABLE VALUE
CURRENT OWNERS ADDRESS	PARCEL SIZE/GRID COORD	TOTAL	SPECIAL DISTRICTS	TAX AMOUNT
*****				
5.003-1-18	136 Horton Rd		5.003-1-18	*****
Terry Harold Jr	210 1 Family Res		ACCT 1-276- 1	BILL 7548
Terry Valery	Massena 1 405801	8,700	Enhanced S 41834	50,000
136 Horton Rd	136 Horton Road	50,000	Massena Central Sch	909.14
Massena, NY 13662	Residence One Family			
	FRNT 60.00 DPTH 210.00			
	EAST-0365460 NRTH-1809418			
	DEED BOOK 909 PG-00742			
	FULL MARKET VALUE	50,000		
			TOTAL TAX ---	0.00**
*****				
5.003-1-51	Horton Rd		5.003-1-51	*****
Terry Harold W	312 Vac w/imprv		ACCT 1-588-4.6	BILL 7549
Terry Valery	Massena 1 405801	4,300	Massena Central Sch	180.01
136 Horton Rd	Location E Side of Horto	9,900		
Massena, NY 13662	Ex Depth Lot W/ Garage			
	FRNT 104.60 DPTH			
	ACRES 2.20			
	EAST-0365927 NRTH-1809601			
	DEED BOOK 1005 PG-00079			
	FULL MARKET VALUE	9,900		
			TOTAL TAX ---	180.01**
			DATE #1	09/30/15
			AMT DUE	180.01
*****				
10.012-7-2.1	343 County Route 46		10.012-7-2.1	*****
Terry Mary	210 1 Family Res		Basic Star 41854	BILL 7550
Terry Richard A	Massena 1 405801	46,000	Massena Central Sch	30,000
343 County Route 46	Parcels combined 09/05	125,000		2,272.86
Massena, NY 13662	***See Notes***			
	215x330x350Wfx400			
	FRNT 215.00 DPTH 365.00			
	ACRES 2.10			
	EAST-0378924 NRTH-1800239			
	DEED BOOK 2011 PG-6123			
	FULL MARKET VALUE	125,000		
			TOTAL TAX ---	1,727.37**
			DATE #1	09/30/15
			AMT DUE	1,727.37
*****				
5.083-2-22	S Grasse River Rd		5.083-2-22	*****
Tessier Bryan	314 Rural vac<10		Massena Central Sch	BILL 7551
PO Box 761	Massena 1 405801	25,700		467.30
Roosevelt, NY 13683	S Grasse River Road	25,700		
	Harvey 2006 Map Sub Lot#			
	Vacant Lot w/150 Front 5.			
	FRNT 150.00 DPTH			
	ACRES 5.30			
	EAST-0380861 NRTH-1808794			
	DEED BOOK 2008 PG-9879			
	FULL MARKET VALUE	25,700		

TOTAL TAX ---

467.30\*\*

DATE #1 09/30/15

AMT DUE 467.30

\*\*\*\*\*

STATE OF NEW YORK  
 COUNTY - St Lawrence  
 SCHOOL - Massena 1  
 TOWN - Massena  
 SWIS - 405889

2 0 1 5 S C H O O L T A X R O L L  
 T A X A B L E SECTION OF THE ROLL - 1  
 OWNERS NAME SEQUENCE  
 UNIFORM PERCENT OF VALUE IS 100.00

PAGE 2806  
 VALUATION DATE-JUL 01, 2014  
 TAXABLE STATUS DATE-MAR 01, 2015

TAX MAP PARCEL NUMBER	PROPERTY LOCATION & CLASS	ASSESSMENT	EXEMPTION CODE-----	SCHOOL
CURRENT OWNERS NAME	SCHOOL DISTRICT	LAND	TAX DESCRIPTION	TAXABLE VALUE
CURRENT OWNERS ADDRESS	PARCEL SIZE/GRID COORD	TOTAL	SPECIAL DISTRICTS	TAX AMOUNT
***** 6.003-1-37 *****				
6.003-1-37	374 Roosevelt Rd			ACCT 1-158- 5.11 BILL 7552
Tessier Bryan	240 Rural res		Massena Central Sch	69,000 1,254.62
Jocko Nikki M	Massena 1 405801	8,000		
P.O. Box 761	374 Roosevelt Road	69,000		
Rooseveltown, NY 13683-0761	Res 1Family W/acreage			
	ACRES 1.00			
	EAST-0395225 NRTH-1811270			
	DEED BOOK 2014 PG-5330			
	FULL MARKET VALUE	69,000		
			TOTAL TAX ---	1,254.62**
			DATE #1	09/30/15
			AMT DUE	1,254.62
***** 11.001-1-55 *****				
11.001-1-55	Sh 37C			BILL 7553
Tessier Bryan J	311 Res vac land		Massena Central Sch	8,000 145.46
PO Box 414	Massena 1 405801	8,000		
Rooseveltown, NY 13683-0414	Massena-Helena Rd	8,000		
	Vacant Lot			
	ACRES 1.30			
	EAST-0393459 NRTH-1803940			
	DEED BOOK 2007 PG-19529			
	FULL MARKET VALUE	8,000		
			TOTAL TAX ---	145.46**
			DATE #1	09/30/15
			AMT DUE	145.46
***** 9.002-3-2 *****				
9.002-3-2	Pontoon Bridge Rd			ACCT 1-349- 4 BILL 7554
The Servants	323 Vacant rural		Massena Central Sch	28,000 509.12
The Handmaids Jmj	Massena 1 405801	28,000		
PO Box 2309	Massena N.Y.	28,000		
Santa Maria, CA 93457-2309	Located E side Pontoon Br			
	Vacant Acreage Co Rte #			
	ACRES 38.40			
	EAST-0351520 NRTH-1807028			
	DEED BOOK 1061 PG-31			
	FULL MARKET VALUE	28,000		
			TOTAL TAX ---	509.12**
			DATE #1	09/30/15
			AMT DUE	509.12
***** 10.004-3-41.1 *****				
10.004-3-41.1	Carey Rd			ACCT 1-511- 9 BILL 7555
Thomas Dell R	314 Rural vac<10		Massena Central Sch	3,300 60.00
Thomas Sandra M	Massena 1 405801	3,300		
35 Ames St	Carey Road	3,300		
Massena, NY 13662	Vacant residential lot			
	FRNT 126.00 DPTH 130.00			
	EAST-0379486 NRTH-1796606			
	DEED BOOK 2005 PG-5153			
	FULL MARKET VALUE	3,300		
			TOTAL TAX ---	60.00**
			DATE #1	09/30/15

AMT DUE

60.00

\*\*\*\*\*

STATE OF NEW YORK  
 COUNTY - St Lawrence  
 SCHOOL - Massena 1  
 TOWN - Massena  
 SWIS - 405889

2 0 1 5 S C H O O L T A X R O L L  
 T A X A B L E SECTION OF THE ROLL - 1  
 OWNERS NAME SEQUENCE  
 UNIFORM PERCENT OF VALUE IS 100.00

PAGE 2807  
 VALUATION DATE-JUL 01, 2014  
 TAXABLE STATUS DATE-MAR 01, 2015

TAX MAP PARCEL NUMBER	PROPERTY LOCATION & CLASS	ASSESSMENT	EXEMPTION CODE-----	SCHOOL
CURRENT OWNERS NAME	SCHOOL DISTRICT	LAND	TAX DESCRIPTION	TAXABLE VALUE
CURRENT OWNERS ADDRESS	PARCEL SIZE/GRID COORD	TOTAL	SPECIAL DISTRICTS	TAX AMOUNT
***** 10.004-3-41.2 *****				
10.004-3-41.2	127 Carey Rd 210 1 Family Res		Massena Central Sch	55,000
Thomas Dell R	Massena 1 405801	9,000		
Thomas Sandra M	127 Carey Road	55,000		
35 Ames St	Residence One Family			
Massena, NY 13662	FRNT 110.00 DPTH 130.00			
	EAST-0379420 NRTH-1796493			
	DEED BOOK 2005 PG-5153			
	FULL MARKET VALUE	55,000		
			TOTAL TAX ---	1,000.06**
				DATE #1 09/30/15
				AMT DUE 1,000.06
***** 10.004-3-45 *****				
10.004-3-45	1011 Cr 37 210 1 Family Res		Basic Star 41854	47,000
Thompson Craig S	Massena 1 405801	20,400	Massena Central Sch	30,000
1011 County Route 37	1011 CR 37	47,000		854.60
Massena, NY 13662	Residence One Family			
	FRNT 463.00 DPTH			
	ACRES 4.00			
	EAST-0378180 NRTH-1793468			
	DEED BOOK 2003 PG-15669			
	FULL MARKET VALUE	47,000		
			TOTAL TAX ---	309.11**
				DATE #1 09/30/15
				AMT DUE 309.11
***** 11.001-1-13 *****				
11.001-1-13	34 Roosevelt Rd 270 Mfg housing		Basic Star 41854	80,000
Thompson Gordon	Massena 1 405801	18,900	Massena Central Sch	30,000
34 Roosevelt Rd	34 Roosevelt Rd	80,000		1,454.63
Massena, NY 13662	Res 1 Fam N/base W/garage			
	FRNT 450.00 DPTH			
	ACRES 4.00			
	EAST-0388153 NRTH-1807631			
	DEED BOOK 2005 PG-3717			
	FULL MARKET VALUE	80,000		
			TOTAL TAX ---	909.14**
				DATE #1 09/30/15
				AMT DUE 909.14

\*\*\*\*\*



STATE OF NEW YORK  
 COUNTY - St Lawrence  
 SCHOOL - Massena 1  
 TOWN - Massena  
 SWIS - 405889

2 0 1 5 S C H O O L T A X R O L L  
 T A X A B L E SECTION OF THE ROLL - 1  
 OWNERS NAME SEQUENCE  
 UNIFORM PERCENT OF VALUE IS 100.00

PAGE 2808  
 VALUATION DATE-JUL 01, 2014  
 TAXABLE STATUS DATE-MAR 01, 2015

TAX MAP PARCEL NUMBER	PROPERTY LOCATION & CLASS	ASSESSMENT	EXEMPTION CODE-----	SCHOOL
CURRENT OWNERS NAME	SCHOOL DISTRICT	LAND	TAX DESCRIPTION	TAXABLE VALUE
CURRENT OWNERS ADDRESS	PARCEL SIZE/GRID COORD	TOTAL	SPECIAL DISTRICTS	TAX AMOUNT
***** 10.008-1-3.11 *****				
10.008-1-3.11	58 Sh 37C			
Thompson Russell	210 1 Family Res		Basic Star 41854	
Thompson Carolyn	Massena 1 405801	16,600	Massena Central Sch	63,000
58 State Highway 37C	lot w/extra depth	63,000		
Massena, NY 13662	res det gar & utility bld			
	FRNT 120.00 DPTH			
	ACRES 1.40			
	EAST-0380198 NRTH-1804791			
	DEED BOOK 1071 PG-14			
	FULL MARKET VALUE	63,000		
			TOTAL TAX ---	600.03**
				DATE #1 09/30/15
				AMT DUE 600.03
***** 10.003-3-13 *****				
10.003-3-13	Cr 37			
Tillers Kellon	314 Rural vac<10		Massena Central Sch	
PO Box 325	Massena 1 405801	4,800		4,800
Lockport, NY 14095	Location Cr 37	4,800		
	Vac (Flat Iron Shape)			
	FRNT 850.00 DPTH 180.00			
	ACRES 4.36			
	EAST-0370979 NRTH-1796113			
	DEED BOOK 1999 PG-22035			
	FULL MARKET VALUE	4,800		
			TOTAL TAX ---	87.28**
				DATE #1 09/30/15
				AMT DUE 87.28
***** 10.072-2-4 *****				
10.072-2-4	599 Cr 37			
Tillers Kellon	270 Mfg housing		Massena Central Sch	
PO Box 325	Massena 1 405801	6,000		11,000
Lockport, NY 14095	599 Cr 37	11,000		
	Mobile Home Residence			
	FRNT 150.00 DPTH 180.00			
	EAST-0370655 NRTH-1795905			
	DEED BOOK 2001 PG-5382			
	FULL MARKET VALUE	11,000		
			TOTAL TAX ---	200.01**
				DATE #1 09/30/15
				AMT DUE 200.01

\*\*\*\*\*

STATE OF NEW YORK  
 COUNTY - St Lawrence  
 SCHOOL - Massena 1  
 TOWN - Massena  
 SWIS - 405889

2 0 1 5 S C H O O L T A X R O L L  
 T A X A B L E SECTION OF THE ROLL - 1  
 OWNERS NAME SEQUENCE  
 UNIFORM PERCENT OF VALUE IS 100.00

PAGE 2809  
 VALUATION DATE-JUL 01, 2014  
 TAXABLE STATUS DATE-MAR 01, 2015

TAX MAP PARCEL NUMBER	PROPERTY LOCATION & CLASS	ASSESSMENT	EXEMPTION CODE-----	SCHOOL
CURRENT OWNERS NAME	SCHOOL DISTRICT	LAND	TAX DESCRIPTION	TAXABLE VALUE
CURRENT OWNERS ADDRESS	PARCEL SIZE/GRID COORD	TOTAL	SPECIAL DISTRICTS	TAX AMOUNT
*****				
10.004-1-5.11	717 N Racquette River Rd			10.004-1-5.11
Tisdell Lori J	240 Rural res		Basic Star 41854	ACCT 1-380- 3
717 N Racquette River Rd	Massena 1 405801	37,200	Massena Central Sch	108,000
Massena, NY 13662	Res On Land Contract	108,000		
	Clarrence Dunn Map			
	Res 1 Fam W/acreage On Lc			
	ACRES 25.00 BANK8888869			
	EAST-0374282 NRTH-1799092			
	DEED BOOK 2005 PG-12563			
	FULL MARKET VALUE	108,000		
			TOTAL TAX ---	1,418.26**
			DATE #1	09/30/15
			AMT DUE	1,418.26
*****				
10.004-1-5.12	N Racquette River Rd			10.004-1-5.12
Tisdell Lori J	314 Rural vac<10		Massena Central Sch	12,900
717 N Racquette River Rd	Massena 1 405801	12,900		
Massena, NY 13662	Clarence Dunn Map	12,900		
	Parcel E Dunn Map			
	Vac Lot On Land Contract			
	ACRES 4.50 BANK8888869			
	EAST-0373737 NRTH-1799027			
	DEED BOOK 2005 PG-12563			
	FULL MARKET VALUE	12,900		
			TOTAL TAX ---	234.56**
			DATE #1	09/30/15
			AMT DUE	234.56
*****				
5.003-1-8.1	Cr 42			5.003-1-8.1
Toohey, Living Trust David & L	322 Rural vac>10		Massena Central Sch	ACCT 1-445- 8. 3
1067 Brookman Rd	Massena 1 405801	43,800		43,800
Pownal, VT 05261	553 CR 42	43,800		
	Residence 1 Family w/ Acr			
	FRNT 250.00 DPTH			
	ACRES 69.70			
	EAST-0369018 NRTH-1808802			
	DEED BOOK 2006 PG-6882			
	FULL MARKET VALUE	43,800		
			TOTAL TAX ---	796.41**
			DATE #1	09/30/15
			AMT DUE	796.41
*****				

STATE OF NEW YORK  
 COUNTY - St Lawrence  
 SCHOOL - Massena 1  
 TOWN - Massena  
 SWIS - 405889

2 0 1 5 S C H O O L T A X R O L L  
 T A X A B L E SECTION OF THE ROLL - 1  
 OWNERS NAME SEQUENCE  
 UNIFORM PERCENT OF VALUE IS 100.00

PAGE 2810  
 VALUATION DATE-JUL 01, 2014  
 TAXABLE STATUS DATE-MAR 01, 2015

TAX MAP PARCEL NUMBER	PROPERTY LOCATION & CLASS	ASSESSMENT	EXEMPTION CODE-----	SCHOOL
CURRENT OWNERS NAME	SCHOOL DISTRICT	LAND	TAX DESCRIPTION	TAXABLE VALUE
CURRENT OWNERS ADDRESS	PARCEL SIZE/GRID COORD	TOTAL	SPECIAL DISTRICTS	TAX AMOUNT
*****				
10.072-1-9	530 Cr 37 210 1 Family Res		Basic Star 41854	10.072-1-9
Toomey Cynthia M	Massena 1 405801	13,300	Massena Central Sch	ACCT 1-224-3.12
530 County Route 37	530 CR 37	111,000		BILL 7565
Massena, NY 13662	Res 1 Family w/ 2 Story			30,000
	FRNT 16.00 DPTH			2,018.30
	ACRES 1.50 BANK8888111			
	EAST-0369456 NRTH-1794664			
	DEED BOOK 1086 PG-368			
	FULL MARKET VALUE	111,000		
			TOTAL TAX ---	1,472.81**
				DATE #1 09/30/15
				AMT DUE 1,472.81
*****				
10.032-1-8	5 Rivercrest Dr 210 1 Family Res		Massena Central Sch	10.032-1-8
Torbey Monique	Massena 1 405801	33,000		ACCT 1-123-1.4
5 Rivercrest Dr	V. Fleury Subdv. lot 3	228,000		BILL 7566
Massena, NY 13662-3226	5 Rivercrest Drive			4,145.70
	Residence One Family			
	FRNT 135.00 DPTH 240.00			
	EAST-0369952 NRTH-1805269			
	DEED BOOK 2006 PG-22864			
	FULL MARKET VALUE	228,000		
			TOTAL TAX ---	4,145.70**
				DATE #1 09/30/15
				AMT DUE 4,145.70
*****				
10.032-1-13.4	Trippany (off) Rd 314 Rural vac<10		Massena Central Sch	10.032-1-13.4
Torbey Monique	Massena 1 405801	600		BILL 7567
5 Rivercrest Dr	Created 11/2007	600		10.91
Massena, NY 13662-3226	Abandoned portion of Trip			
	FRNT 52.00 DPTH 135.00			
	EAST-0369973 NRTH-1805103			
	DEED BOOK 2007 PG-19587			
	FULL MARKET VALUE	600		
			TOTAL TAX ---	10.91**
				DATE #1 09/30/15
				AMT DUE 10.91
*****				

STATE OF NEW YORK  
COUNTY - St Lawrence  
SCHOOL - Massena 1  
TOWN - Massena  
SWIS - 405889

2 0 1 5 S C H O O L T A X R O L L  
T A X A B L E SECTION OF THE ROLL - 1  
OWNERS NAME SEQUENCE  
UNIFORM PERCENT OF VALUE IS 100.00

PAGE 2811  
VALUATION DATE-JUL 01, 2014  
TAXABLE STATUS DATE-MAR 01, 2015

TAX MAP PARCEL NUMBER	PROPERTY LOCATION & CLASS	ASSESSMENT	EXEMPTION CODE-----	SCHOOL
CURRENT OWNERS NAME	SCHOOL DISTRICT	LAND	TAX DESCRIPTION	TAXABLE VALUE
CURRENT OWNERS ADDRESS	PARCEL SIZE/GRID COORD	TOTAL	SPECIAL DISTRICTS	TAX AMOUNT
*****				
16.002-3-55.2	2170 Sh 420		16.002-3-55.2	*****
Torbey Realty, LLC	484 1 use sm bld		Massena Central Sch	BILL 7568
27 Hospital Dr	Massena 1 405801	5,600		1,072.79
Massena, NY 13662	2170 Sh 420	59,000		
	Comm Storage Bldg			
	FRNT 75.00 DPTH 225.00			
	EAST-0357810 NRTH-1787834			
	DEED BOOK 2004 PG-7756			
	FULL MARKET VALUE	59,000		
			TOTAL TAX ---	1,072.79**
			DATE #1	09/30/15
			AMT DUE	1,072.79
*****				
10.003-2-2.11/1	Aviation Rd		10.003-2-2.11/1	*****
Traiding Associates	844 Air transprt		Business I 47610	BILL 7569
PO Box 546	Massena 1 405801	0	Massena Central Sch	65,000
Hogansburg, NY 13655	ACRES 1.00	325,000		4,727.55
	FULL MARKET VALUE	325,000		
			TOTAL TAX ---	4,727.55**
			DATE #1	09/30/15
			AMT DUE	4,727.55
*****				
10.003-2-27.2	Hanger Rd		10.003-2-27.2	*****
Trautmann Kathryn C	320 Rural vacant		Massena Central Sch	BILL 7570
4914 Curtis Dr	Massena 1 405801	4,000		72.73
Cookeville, TN 38506	Created 12/2009	4,000		
	H & S Survey 9/2009			
	1.426A(D)			
	FRNT 310.00 DPTH 239.00			
	ACRES 1.40			
	EAST-0366476 NRTH-1795697			
	DEED BOOK 2009 PG-19884			
	FULL MARKET VALUE	4,000		
			TOTAL TAX ---	72.73**
			DATE #1	09/30/15
			AMT DUE	72.73
*****				
10.003-2-27.3	N Racquette River Rd		10.003-2-27.3	*****
Trautmann Kimberly J	311 Res vac land		Massena Central Sch	BILL 7571
4914 Curtis Dr	Massena 1 405801	4,000		72.73
Cookeville, TN 38506	Created 12/2009 LDC	4,000		
	H & S Survey 9/2009			
	1.3A(D)			
	FRNT 316.00 DPTH 228.00			
	ACRES 1.30			
	EAST-0366340 NRTH-1795933			
	DEED BOOK 2009 PG-19885			
	FULL MARKET VALUE	4,000		
			TOTAL TAX ---	72.73**
			DATE #1	09/30/15
			AMT DUE	72.73

\*\*\*\*\*

STATE OF NEW YORK  
 COUNTY - St Lawrence  
 SCHOOL - Massena 1  
 TOWN - Massena  
 SWIS - 405889

2 0 1 5 S C H O O L T A X R O L L  
 T A X A B L E SECTION OF THE ROLL - 1  
 OWNERS NAME SEQUENCE  
 UNIFORM PERCENT OF VALUE IS 100.00

PAGE 2812  
 VALUATION DATE-JUL 01, 2014  
 TAXABLE STATUS DATE-MAR 01, 2015

TAX MAP PARCEL NUMBER	PROPERTY LOCATION & CLASS	ASSESSMENT	EXEMPTION CODE-----	SCHOOL
CURRENT OWNERS NAME	SCHOOL DISTRICT	LAND	TAX DESCRIPTION	TAXABLE VALUE
CURRENT OWNERS ADDRESS	PARCEL SIZE/GRID COORD	TOTAL	SPECIAL DISTRICTS	TAX AMOUNT
***** 10.024-3-6 *****				
10.024-3-6	2 Meadow View Ln			BILL 7572
Treers Philip	210 1 Family Res		Basic Star 41854	30,000
Treers Lynn Ann	Massena 1 405801	25,000	Massena Central Sch	154,000
2 Meadow View Ln	Rivercrest Terr Phase 3	154,000		2,800.16
Massena, NY 13662	Subdv Lot 111-4			
	Residence One Family			
	FRNT 102.00 DPTH 196.00			
	EAST-0371219 NRTH-1806124			
	DEED BOOK 2000 PG-22170			
	FULL MARKET VALUE	154,000		
			TOTAL TAX ---	2,254.67**
			DATE #1	09/30/15
			AMT DUE	2,254.67
***** 10.024-4-4 *****				
10.024-4-4	13 Shoreline Dr			ACCT 1-123-1.11 BILL 7573
Tresohlavy Ronald P	210 1 Family Res - WTRFNT		Enhanced S 41834	65,300
Tresohlavy Debra N	Massena 1 405801	50,000	Massena Central Sch	253,000
13 Shoreline Dr	Rivercrest Terrace Subdv	253,000		4,600.27
Massena, NY 13662	Phase Ii/lot Ii-2			
	Res 1 Fam 75% Assessment			
	FRNT 150.00 DPTH			
	ACRES 0.74			
	EAST-0370356 NRTH-1805852			
	DEED BOOK 1999 PG-22837			
	FULL MARKET VALUE	253,000		
			TOTAL TAX ---	3,495.27**
			DATE #1	09/30/15
			AMT DUE	3,495.27
***** 10.069-4-1 *****				
10.069-4-1	246 Bayley Rd			ACCT 1- 28- 9.21 BILL 7574
Truax Bruce	210 1 Family Res		Enhanced S 41834	65,300
Truax Virginia	Massena 1 405801	24,800	Massena Central Sch	140,800
246 Bayley Rd	246 Bayley Road	140,800		2,560.15
Massena, NY 13662	Residence One Family			
	FRNT 200.00 DPTH 200.00			
	EAST-0363121 NRTH-1795833			
	DEED BOOK 2005 PG-8803			
	FULL MARKET VALUE	140,800		
			TOTAL TAX ---	1,455.15**
			DATE #1	09/30/15
			AMT DUE	1,455.15
*****				

STATE OF NEW YORK  
 COUNTY - St Lawrence  
 SCHOOL - Massena 1  
 TOWN - Massena  
 SWIS - 405889

2 0 1 5 S C H O O L T A X R O L L  
 T A X A B L E SECTION OF THE ROLL - 1  
 OWNERS NAME SEQUENCE  
 UNIFORM PERCENT OF VALUE IS 100.00

PAGE 2813  
 VALUATION DATE-JUL 01, 2014  
 TAXABLE STATUS DATE-MAR 01, 2015

TAX MAP PARCEL NUMBER	PROPERTY LOCATION & CLASS	ASSESSMENT	EXEMPTION CODE-----	SCHOOL
CURRENT OWNERS NAME	SCHOOL DISTRICT	LAND	TAX DESCRIPTION	TAXABLE VALUE
CURRENT OWNERS ADDRESS	PARCEL SIZE/GRID COORD	TOTAL	SPECIAL DISTRICTS	TAX AMOUNT
*****				
10.002-2-27	239 Trippany Rd 210 1 Family Res		Enhanced S 41834	60,000
Truax Danean E	Massena 1 405801	11,300	Massena Central Sch	60,000
Truax James w/LU	239 Trippany Rd	60,000		
239 Trippany Rd	Residence One Family			
Massena, NY 13662	FRNT 119.65 DPTH 126.00			
	EAST-0375444 NRTH-1805883			
	DEED BOOK 1108 PG-895			
	FULL MARKET VALUE	60,000		
			TOTAL TAX ---	0.00**
*****				
10.002-2-25.2	Trippany Rd 314 Rural vac<10 - WTRFNT		Massena Central Sch	20,000
Truax Mark D	Massena 1 405801	20,000		
33 Valley Dr	Bombard-Herne Lot G	20,000		
Gouverneur, NY 13642	Location Trippany Rd			
	Vac Lot W/River Access EX			
	FRNT 65.00 DPTH			
	ACRES 4.00			
	EAST-0374846 NRTH-1806563			
	DEED BOOK 2001 PG-22015			
	FULL MARKET VALUE	20,000		
			TOTAL TAX ---	363.66**
			DATE #1	09/30/15
			AMT DUE	363.66
*****				
10.002-2-25.3	Trippany Rd 314 Rural vac<10 - WTRFNT		Massena Central Sch	20,000
Truax Mark D	Massena 1 405801	20,000		
33 Valley Dr	Bombard-Herne Lot F	20,000		
Gouverneur, NY 13642	Location Trippany Rd			
	Vac Lot /River Access Ex			
	FRNT 100.00 DPTH			
	ACRES 4.00			
	EAST-0374710 NRTH-1806624			
	DEED BOOK 1118 PG-394			
	FULL MARKET VALUE	20,000		
			TOTAL TAX ---	363.66**
			DATE #1	09/30/15
			AMT DUE	363.66
*****				

STATE OF NEW YORK  
 COUNTY - St Lawrence  
 SCHOOL - Massena 1  
 TOWN - Massena  
 SWIS - 405889

2 0 1 5 S C H O O L T A X R O L L  
 T A X A B L E SECTION OF THE ROLL - 1  
 OWNERS NAME SEQUENCE  
 UNIFORM PERCENT OF VALUE IS 100.00

PAGE 2814  
 VALUATION DATE-JUL 01, 2014  
 TAXABLE STATUS DATE-MAR 01, 2015

TAX MAP PARCEL NUMBER	PROPERTY LOCATION & CLASS	ASSESSMENT	EXEMPTION CODE-----	SCHOOL
CURRENT OWNERS NAME	SCHOOL DISTRICT	LAND	TAX DESCRIPTION	TAXABLE VALUE
CURRENT OWNERS ADDRESS	PARCEL SIZE/GRID COORD	TOTAL	SPECIAL DISTRICTS	TAX AMOUNT
*****				
10.002-7-18.1	Rt 37		10.002-7-18.1	*****
Truax Mark D	330 Vacant comm		ACCT 1-542- 5	BILL 7578
33 Valley Dr	Massena 1 405801	12,500	Massena Central Sch	12,500
Gouverneur, NY 13642	Land Location South	12,500		
	Side Of Rt 37 Highway			
	Vacant Commercial Land			
	ACRES 11.10			
	EAST-0376264 NRTH-1804482			
	DEED BOOK 2001 PG-1718			
	FULL MARKET VALUE	12,500		
			TOTAL TAX ---	227.29**
			DATE #1	09/30/15
			AMT DUE	227.29
*****				
10.002-2-24.2	Off Trippany Rd		10.002-2-24.2	*****
Truax Mark Daniel	314 Rural vac<10		Massena Central Sch	BILL 7579
33 Valley Dr	Massena 1 405801	10,000		181.83
Gouverneur, NY 13642	Bombard-Herne Lot E	10,000		
	Location Trippany Rd			
	Vacant Lot			
	FRNT 213.00 DPTH 859.00			
	ACRES 3.50			
	EAST-0374691 NRTH-1806239			
	DEED BOOK 1020 PG-00658			
	FULL MARKET VALUE	10,000		
			TOTAL TAX ---	181.83**
			DATE #1	09/30/15
			AMT DUE	181.83
*****				
10.002-7-18.2	260 Trippany Rd		10.002-7-18.2	*****
Truax Mark w/LU D	210 1 Family Res		Massena Central Sch	BILL 7580
239 Trippany Rd	Massena 1 405801	15,600		654.58
Massena, NY 13662	239 Trippany Rd	36,000		
	Residence One Family			
	FRNT 147.00 DPTH 400.00			
	EAST-0376051 NRTH-1805640			
	DEED BOOK 1108 PG-900			
	FULL MARKET VALUE	36,000		
			TOTAL TAX ---	654.58**
			DATE #1	09/30/15
			AMT DUE	654.58
*****				



STATE OF NEW YORK  
 COUNTY - St Lawrence  
 SCHOOL - Massena 1  
 TOWN - Massena  
 SWIS - 405889

2 0 1 5 S C H O O L T A X R O L L  
 T A X A B L E SECTION OF THE ROLL - 1  
 OWNERS NAME SEQUENCE  
 UNIFORM PERCENT OF VALUE IS 100.00

PAGE 2815  
 VALUATION DATE-JUL 01, 2014  
 TAXABLE STATUS DATE-MAR 01, 2015

TAX MAP PARCEL NUMBER	PROPERTY LOCATION & CLASS	ASSESSMENT	EXEMPTION CODE-----	SCHOOL
CURRENT OWNERS NAME	SCHOOL DISTRICT	LAND	TAX DESCRIPTION	TAXABLE VALUE
CURRENT OWNERS ADDRESS	PARCEL SIZE/GRID COORD	TOTAL	SPECIAL DISTRICTS	TAX AMOUNT
***** 10.002-2-24.3 *****				
10.002-2-24.3	Off Trippany Rd			BILL 7581
Truax Raymond	314 Rural vac<10 - WTRFNT		Massena Central Sch	300.02
Truax Kimberly	Massena 1 405801	16,500		
266 Trippany Rd	Bombard-Herne Lot C	16,500		
Massena, NY 13662	Location Off Trippany Rd			
	Vac Lot No RD Fr w/Riv Ac			
	FRNT 100.00 DPTH			
	ACRES 3.40			
	EAST-0374362 NRTH-1806474			
	DEED BOOK 1998 PG-3555			
	FULL MARKET VALUE	16,500		
TOTAL TAX ---				300.02**
				DATE #1 09/30/15
				AMT DUE 300.02
***** 10.002-7-28 *****				
10.002-7-28	266 Trippany Rd			BILL 7582
Truax Raymond	210 1 Family Res		Basic Star 41854	30,000
Truax Kimberly	Massena 1 405801	16,600	Massena Central Sch	1,745.56
266 Trippany Rd	266 Trippany Rd	96,000		
Massena, NY 13662	Residence One Family			
	FRNT 150.00 DPTH 410.00			
	ACRES 1.40			
	EAST-0376200 NRTH-1805653			
	DEED BOOK 984 PG-00463			
	FULL MARKET VALUE	96,000		
TOTAL TAX ---				1,200.07**
				DATE #1 09/30/15
				AMT DUE 1,200.07
***** 10.033-2-8 *****				
10.033-2-8	Trippany Rd			BILL 7583
Truax Raymond	314 Rural vac<10		Massena Central Sch	109.10
Truax Kimberly	Massena 1 405801	6,000		
266 Trippany Rd	Vac Lot Trippany Rd	6,000		
Massena, NY 13662	FRNT 100.00 DPTH 150.00			
	EAST-0374738 NRTH-1805818			
	DEED BOOK 1998 PG-3550			
	FULL MARKET VALUE	6,000		
TOTAL TAX ---				109.10**
				DATE #1 09/30/15
				AMT DUE 109.10
*****				

STATE OF NEW YORK  
 COUNTY - St Lawrence  
 SCHOOL - Massena 1  
 TOWN - Massena  
 SWIS - 405889

2 0 1 5 S C H O O L T A X R O L L  
 T A X A B L E SECTION OF THE ROLL - 1  
 OWNERS NAME SEQUENCE  
 UNIFORM PERCENT OF VALUE IS 100.00

PAGE 2816  
 VALUATION DATE-JUL 01, 2014  
 TAXABLE STATUS DATE-MAR 01, 2015


TAX MAP PARCEL NUMBER	PROPERTY LOCATION & CLASS	ASSESSMENT	EXEMPTION CODE-----	SCHOOL
CURRENT OWNERS NAME	SCHOOL DISTRICT	LAND	TAX DESCRIPTION	TAXABLE VALUE
CURRENT OWNERS ADDRESS	PARCEL SIZE/GRID COORD	TOTAL	SPECIAL DISTRICTS	TAX AMOUNT
***** 10.002-2-24.1 *****				
10.002-2-24.1	Off Trippany Rd 314 Rural vac<10 - WTRFNT		Massena Central Sch	16,700
Truax Raymond J	Massena 1 405801	16,700		
266 Trippany Rd	Bombard-Herne Lot D	16,700		
Massena, NY 13662	Location Trippany Rd Vac Lot No Rd Fr w/Riv Ac FRNT 215.23 DPTH 650.00 ACRES 3.10 EAST-0374425 NRTH-1806784 DEED BOOK 1019 PG-00421 FULL MARKET VALUE	16,700		
TOTAL TAX ---				303.65**
				DATE #1 09/30/15
				AMT DUE 303.65
***** 5.003-1-59 *****				
5.003-1-59	150 Dennison Rd 210 1 Family Res		Enhanced S 41834	
Trudeau Philip	Massena 1 405801	16,500	Massena Central Sch	98,000
Trudeau Judith	150 Dennison Rd	98,000		
150 Dennison Rd	Residence One Famil			
Massena, NY 13662	FRNT 100.00 DPTH 400.00 ACRES 1.00 EAST-0361707 NRTH-1807909 DEED BOOK 1022 PG-00422 FULL MARKET VALUE	98,000		
TOTAL TAX ---				676.92**
				DATE #1 09/30/15
				AMT DUE 676.92
***** 9.001-6-1 *****				
9.001-6-1	104 Cr 43 210 1 Family Res		Basic Star 41854	
Tusler Bruce	Massena 1 405801	24,900	Massena Central Sch	131,000
Tusler Charmaine	Plot Revised 1/2014 LDC	131,000		
104 County Route 43	104 CR 43			
Massena, NY 13662	Res 1 Family W/Gar w/Vet FRNT 200.00 DPTH ACRES 2.80 EAST-0348364 NRTH-1800674 DEED BOOK 1027 PG-00203 FULL MARKET VALUE	131,000		
TOTAL TAX ---				1,836.47**
				DATE #1 09/30/15
				AMT DUE 1,836.47
*****				

STATE OF NEW YORK  
 COUNTY - St Lawrence  
 SCHOOL - Massena 1  
 TOWN - Massena  
 SWIS - 405889

2 0 1 5 S C H O O L T A X R O L L  
 T A X A B L E SECTION OF THE ROLL - 1  
 OWNERS NAME SEQUENCE  
 UNIFORM PERCENT OF VALUE IS 100.00

PAGE 2817  
 VALUATION DATE-JUL 01, 2014  
 TAXABLE STATUS DATE-MAR 01, 2015

TAX MAP PARCEL NUMBER	PROPERTY LOCATION & CLASS	ASSESSMENT	EXEMPTION CODE-----	SCHOOL
CURRENT OWNERS NAME	SCHOOL DISTRICT	LAND	TAX DESCRIPTION	TAXABLE VALUE
CURRENT OWNERS ADDRESS	PARCEL SIZE/GRID COORD	TOTAL	SPECIAL DISTRICTS	TAX AMOUNT
***** 10.004-1-2.111 *****				
10.004-1-2.111	656 N Racquette River Rd			ACCT 1-226- 3.11 BILL 7587
Tyo Donald R	210 1 Family Res - WTRFNT		Enhanced S 41834	65,300
Tyo Anita	Massena 1 405801	24,900	Massena Central Sch	132,000
PO Box 5255	FRNT 150.00 DPTH 550.00	132,000		
Massena, NY 13662	ACRES 2.10			
	EAST-0373167 NRTH-1797788			
	DEED BOOK 2007 PG-9673			
	FULL MARKET VALUE	132,000		
			TOTAL TAX ---	1,295.14**
			DATE #1	09/30/15
			AMT DUE	1,295.14
***** 6.078-1-12 *****				
6.078-1-12	81 Roosevelt Rd			ACCT 1-545- 3 BILL 7588
Tyo Dorothy	210 1 Family Res		Enhanced S 41834	65,300
81 Roosevelt Rd	Massena 1 405801	17,000	Massena Central Sch	73,000
Massena, NY 13662	81 Roosevelt Rd	73,000		
	Residence One Family			
	ACRES 3.00			
	EAST-0388227 NRTH-1808595			
	DEED BOOK 1073 PG-418			
	FULL MARKET VALUE	73,000		
			TOTAL TAX ---	222.35**
			DATE #1	09/30/15
			AMT DUE	222.35
***** 10.001-1-26 *****				
10.001-1-26	Sh 37			ACCT 1-544- 8 BILL 7589
Tyo Harlan S	314 Rural vac<10		Massena Central Sch	15,000
Tyo Helen	Massena 1 405801	15,000		
3104 Umbrella Tree Dr	Location N. Side SH 37	15,000		
Edgewater, FL 32141-6104	Vacant acreage			
	FRNT 752.00 DPTH			
	ACRES 4.50			
	EAST-0363769 NRTH-1803241			
	DEED BOOK 2010 PG-2688			
	FULL MARKET VALUE	15,000		
			TOTAL TAX ---	272.74**
			DATE #1	09/30/15
			AMT DUE	272.74
***** 5.082-1-3 *****				
5.082-1-3	24 Stanton Rd			ACCT 1-546- 2 BILL 7590
Tyo Lawrence	270 Mfg housing		Basic Star 41854	21,000
Tyo Margaret	Massena 1 405801	9,100	Massena Central Sch	21,000
24 Stanton Rd	24 Stanton Road	21,000		
Massena, NY 13662	Private Road			
	Mobile Home & 1 1/2 S Gar			
	FRNT 154.00 DPTH			
	ACRES 0.36			
	EAST-0378389 NRTH-1808367			
	FULL MARKET VALUE	21,000		
			TOTAL TAX ---	0.00**
*****				



STATE OF NEW YORK  
 COUNTY - St Lawrence  
 SCHOOL - Massena 1  
 TOWN - Massena  
 SWIS - 405889

2 0 1 5 S C H O O L T A X R O L L  
 T A X A B L E SECTION OF THE ROLL - 1  
 OWNERS NAME SEQUENCE  
 UNIFORM PERCENT OF VALUE IS 100.00

PAGE 2818  
 VALUATION DATE-JUL 01, 2014  
 TAXABLE STATUS DATE-MAR 01, 2015

TAX MAP PARCEL NUMBER	PROPERTY LOCATION & CLASS	ASSESSMENT	EXEMPTION CODE-----	SCHOOL
CURRENT OWNERS NAME	SCHOOL DISTRICT	LAND	TAX DESCRIPTION	TAXABLE VALUE
CURRENT OWNERS ADDRESS	PARCEL SIZE/GRID COORD	TOTAL	SPECIAL DISTRICTS	TAX AMOUNT
*****				
4.080-1-11.1	40 Old River Rd			4.080-1-11.1 *****
Tyo Mark P	210 1 Family Res - WTRFNT		Massena Central Sch	
40 Old River Rd	Massena 1 405801	87,100		
Massena, NY 13662	Plot revised 4/2013 LDC	271,000		
	0.59A&0.25A&0.01&0.09			
	Residence 1 Family			
	FRNT 150.00 DPTH			
	ACRES 2.10			
	EAST-0348324 NRTH-1809503			
	DEED BOOK 2010 PG-2687			
	FULL MARKET VALUE	271,000		
			TOTAL TAX ---	4,927.56**
				DATE #1 09/30/15
				AMT DUE 4,927.56
*****				
4.081-1-6	Old River Rd			4.081-1-6 *****
Tyo Mark P	330 Vacant comm		Massena Central Sch	
40 Old River Rd	Massena 1 405801	11,900		
Massena, NY 13662	Plot Revised 4/2013 LDC	11,900		
	2.235A ***S/I/F***			
	Land - Irregular Shape			
	FRNT 679.03 DPTH 411.17			
	ACRES 2.20			
	EAST-0348638 NRTH-1809228			
	DEED BOOK 2013 PG-14849			
	FULL MARKET VALUE	11,900		
			TOTAL TAX ---	216.38**
				DATE #1 09/30/15
				AMT DUE 216.38
*****				

STATE OF NEW YORK  
 COUNTY - St Lawrence  
 SCHOOL - Massena 1  
 TOWN - Massena  
 SWIS - 405889

2 0 1 5 S C H O O L T A X R O L L  
 T A X A B L E SECTION OF THE ROLL - 1  
 N A M E S E C T I O N - T  
 UNIFORM PERCENT OF VALUE IS 100.00

PAGE 2819  
 VALUATION DATE-JUL 01, 2014  
 TAXABLE STATUS DATE-MAR 01, 2015  
 RPS155/V04/L015  
 CURRENT DATE 8/21/2015

\*\*\* S P E C I A L D I S T R I C T S U M M A R Y \*\*\*

CODE	DISTRICT NAME	TOTAL PARCELS	EXTENSION TYPE	EXTENSION VALUE	AD VALOREM VALUE	EXEMPT AMOUNT	TAXABLE VALUE	TOTAL TAX
------	---------------	---------------	----------------	-----------------	------------------	---------------	---------------	-----------

NO SPECIAL DISTRICTS AT THIS LEVEL

\*\*\* S C H O O L D I S T R I C T S U M M A R Y \*\*\*

CODE	DISTRICT NAME	TOTAL PARCELS	ASSESSED LAND	ASSESSED TOTAL	EXEMPT AMOUNT	TOTAL TAXABLE	TOTAL TAX
					----- STAR AMOUNT	----- STAR TAXABLE	
405801	Massena 1	54	1034,500	3881,100	65,000	3,816,100	
					847,500	2,968,600	53,977.68
	S U B - T O T A L	54	1034,500	3881,100	65,000	3,816,100	
	S U B - T O T A L (CONT)				847,500	2,968,600	53,977.68
	T O T A L	54	1034,500	3881,100	65,000	3,816,100	
	T O T A L (CONT)				847,500	2,968,600	53,977.68

\*\*\* S Y S T E M C O D E S S U M M A R Y \*\*\*

NO SYSTEM EXEMPTIONS AT THIS LEVEL

\*\*\* E X E M P T I O N S U M M A R Y \*\*\*

CODE	DESCRIPTION	TOTAL PARCELS	SCHOOL
41834	Enhanced S	7	436,500
41854	Basic Star	14	411,000
47610	Business I	1	65,000
	T O T A L	22	912,500

STATE OF NEW YORK  
 COUNTY - St Lawrence  
 SCHOOL - Massena 1  
 TOWN - Massena  
 SWIS - 405889

2 0 1 5 S C H O O L T A X R O L L  
 T A X A B L E SECTION OF THE ROLL - 1  
 N A M E S E C T I O N - T  
 UNIFORM PERCENT OF VALUE IS 100.00

PAGE 2820  
 VALUATION DATE-JUL 01, 2014  
 TAXABLE STATUS DATE-MAR 01, 2015  
 RPS155/V04/L015  
 CURRENT DATE 8/21/2015

\*\*\* G R A N D T O T A L S \*\*\*

ROLL SEC	DESCRIPTION	TOTAL PARCELS	ASSESSED LAND	ASSESSED TOTAL	EXEMPT AMOUNT ----- STAR AMOUNT	TOTAL TAXABLE ----- STAR TAXABLE	TAX RATE	TOTAL TAX
	Massena Central Sc		1034,500	3881,100	65,000	3,816,100		
	SPEC DIST TAXES				847,500	2,968,600		53,977.68
1	TAXABLE	54						53,977.68

STATE OF NEW YORK  
 COUNTY - St Lawrence  
 SCHOOL - Massena 1  
 TOWN - Massena  
 SWIS - 405889

2 0 1 5 S C H O O L T A X R O L L  
 T A X A B L E SECTION OF THE ROLL - 1  
 OWNERS NAME SEQUENCE  
 UNIFORM PERCENT OF VALUE IS 100.00

PAGE 2821  
 VALUATION DATE-JUL 01, 2014  
 TAXABLE STATUS DATE-MAR 01, 2015

TAX MAP PARCEL NUMBER	PROPERTY LOCATION & CLASS	ASSESSMENT	EXEMPTION CODE-----	SCHOOL
CURRENT OWNERS NAME	SCHOOL DISTRICT	LAND	TAX DESCRIPTION	TAXABLE VALUE
CURRENT OWNERS ADDRESS	PARCEL SIZE/GRID COORD	TOTAL	SPECIAL DISTRICTS	TAX AMOUNT
*****				
11.001-1-41.1	462 Sh 37C		11.001-1-41.1	*****
V.n.a. Inc.	552 Golf course		ACCT 1- 12- 8	BILL 7593
D/b/a Cedar View Golf	Massena 1 405801	152,300	Massena Central Sch	555,550
PO Box 198	V.N.A. Inc. Golf Cours	555,550		
Rooseveltown, NY 13683	18 Hole			
	Ceder View Golf Course/C1			
	ACRES 236.60			
	EAST-0389350 NRTH-1804453			
	DEED BOOK 1062 PG-767			
	FULL MARKET VALUE	555,550		
			TOTAL TAX ---	10,101.50**
				DATE #1 09/30/15
				AMT DUE 10,101.50
*****				
5.003-1-24	165 Horton Rd		5.003-1-24	*****
Vaillancourt Keith A	210 1 Family Res		ACCT 1-458- 9	BILL 7594
Vaillancourt Jean E	Massena 1 405801	15,200	76,000	1,381.90
165 Horton Rd	165 Horton Road	76,000		
Massena, NY 13662	Residence-One Family			
	FRNT 150.00 DPTH 216.00			
	BANK8888830			
	EAST-0365077 NRTH-1809888			
	DEED BOOK 2012 PG-9261			
	FULL MARKET VALUE	76,000		
			TOTAL TAX ---	1,381.90**
				DATE #1 09/30/15
				AMT DUE 1,381.90
*****				
5.003-1-25	Horton Rd		5.003-1-25	*****
Vaillancourt Keith A	314 Rural vac<10		ACCT 1-459- 1	BILL 7595
Vaillancourt Jean E	Massena 1 405801	1,300	1,300	23.64
165 Horton Rd	Located Horton Roa	1,300		
Massena, NY 13662	Vacant Lot			
	FRNT 50.00 DPTH 216.00			
	BANK8888830			
	EAST-0365054 NRTH-1809984			
	DEED BOOK 2012 PG-9261			
	FULL MARKET VALUE	1,300		
			TOTAL TAX ---	23.64**
				DATE #1 09/30/15
				AMT DUE 23.64
*****				



STATE OF NEW YORK  
COUNTY - St Lawrence  
SCHOOL - Massena 1  
TOWN - Massena  
SWIS - 405889

2 0 1 5 S C H O O L T A X R O L L  
T A X A B L E SECTION OF THE ROLL - 1  
OWNERS NAME SEQUENCE  
UNIFORM PERCENT OF VALUE IS 100.00

PAGE 2822  
VALUATION DATE-JUL 01, 2014  
TAXABLE STATUS DATE-MAR 01, 2015

TAX MAP PARCEL NUMBER	PROPERTY LOCATION & CLASS	ASSESSMENT	EXEMPTION CODE-----	SCHOOL
CURRENT OWNERS NAME	SCHOOL DISTRICT	LAND	TAX DESCRIPTION	TAXABLE VALUE
CURRENT OWNERS ADDRESS	PARCEL SIZE/GRID COORD	TOTAL	SPECIAL DISTRICTS	TAX AMOUNT
*****				
5.003-1-27.2	Off Horton Rd		5.003-1-27.2	*****
Vaillancourt Keith A	314 Rural vac<10	700	Massena Central Sch	ACCT 1-574- 5.2 BILL 7596
Vaillancourt Jean E	Massena 1 405801	700		700 12.73
165 Horton Rd	Landlocked Parcel	700		
Massena, NY 13662	Vac Lot w/ No Road Fron			
	FRNT 200.00 DPTH 83.90			
	ACRES 0.40 BANK8888830			
	EAST-0364930 NRTH-1809876			
	DEED BOOK 2012 PG-9261			
	FULL MARKET VALUE	700		
			TOTAL TAX ---	12.73**
				DATE #1 09/30/15
				AMT DUE 12.73
*****				
10.004-1-2.4	N Racquette River Rd		10.004-1-2.4	*****
Vantage Retirement Plans, LLC	314 Rural vac<10 - WTRFNT	16,500	Massena Central Sch	ACCT 1-226-3.014 BILL 7597
20860 N Tatum Blvd Ste 240	Massena 1 405801	16,500		16,500 300.02
Phoenix, AZ 85050	Lot C	16,500		
	M Hampton Jr Map			
	FRNT 125.00 DPTH 550.00			
	ACRES 1.20			
	EAST-0373816 NRTH-1798021			
	DEED BOOK 2013 PG-17298			
	FULL MARKET VALUE	16,500		
			TOTAL TAX ---	300.02**
				DATE #1 09/30/15
				AMT DUE 300.02
*****				
10.078-2-7	388 Cr 37		10.078-2-7	*****
Venier Audrey M (LU)	210 1 Family Res	13,900	Enhanced S 41834	ACCT 1-478- 7 BILL 7598
388 County Route 37	Massena 1 405801	72,000	Massena Central Sch	65,300
Massena, NY 13662	388 CR 37	72,000		72,000 1,309.17
	Res 1 Fam WLife U to Veni			
	FRNT 225.00 DPTH 219.00			
	EAST-0365870 NRTH-1793594			
	DEED BOOK 2007 PG-529			
	FULL MARKET VALUE	72,000		
			TOTAL TAX ---	204.17**
				DATE #1 09/30/15
				AMT DUE 204.17
*****				

STATE OF NEW YORK  
 COUNTY - St Lawrence  
 SCHOOL - Massena 1  
 TOWN - Massena  
 SWIS - 405889

2 0 1 5 S C H O O L T A X R O L L  
 T A X A B L E SECTION OF THE ROLL - 1  
 OWNERS NAME SEQUENCE  
 UNIFORM PERCENT OF VALUE IS 100.00

PAGE 2823  
 VALUATION DATE-JUL 01, 2014  
 TAXABLE STATUS DATE-MAR 01, 2015

TAX MAP PARCEL NUMBER	PROPERTY LOCATION & CLASS	ASSESSMENT	EXEMPTION CODE-----	SCHOOL
CURRENT OWNERS NAME	SCHOOL DISTRICT	LAND	TAX DESCRIPTION	TAXABLE VALUE
CURRENT OWNERS ADDRESS	PARCEL SIZE/GRID COORD	TOTAL	SPECIAL DISTRICTS	TAX AMOUNT
*****				
5.003-1-2./1	Barnhart Is			5.003-1-2./1 *****
Verizon Wireless	831 Tele Comm		Massena Central Sch	101,800
St Lawrence Seaway Rsa	Massena 1 405801	0		BILL 7599
c/o Duff & Phellps, LLC	VERIZON MOBILE CUMMINICAT	101,800		1,851.02
PO Box 2549	Tower Free Standing 185Ft			
Addison, TX 75001	Cell Tower On Leased Land			
	EAST-0364220 NRTH-1811890			
	FULL MARKET VALUE	101,800		
TOTAL TAX ---				1,851.02**
DATE #1				09/30/15
AMT DUE				1,851.02
*****				
10.070-2-17	288 N Racquette River Rd			10.070-2-17 *****
Verville Joseph	210 1 Family Res - WTRFNT		Enhanced S 41834	ACCT 1- 29- 2.41 BILL 7600
Verville Beatrice	Massena 1 405801	33,000	Massena Central Sch	65,300
288 N Racquette River Rd	288 N. Rac. Riv. RD	153,500		2,791.07
Massena, NY 13662-3256	Residence One Family			
	FRNT 100.00 DPTH 500.00			
	ACRES 1.20			
	EAST-0364349 NRTH-1794710			
	DEED BOOK 1043 PG-00193			
	FULL MARKET VALUE	153,500		
TOTAL TAX ---				1,686.07**
DATE #1				09/30/15
AMT DUE				1,686.07
*****				
10.003-3-42.2	480 Cr 37			10.003-3-42.2 *****
Vice William	270 Mfg housing		Basic Star 41854	ACCT 1-395- 9.4 BILL 7601
Vice Barbara Anne	Massena 1 405801	12,600	Massena Central Sch	30,000
480 County Route 37	480 CR 37	31,000		563.67
Massena, NY 13662	Manufactured Home & Gar			
	FRNT 150.00 DPTH 250.00			
	ACRES 0.86			
	EAST-0368202 NRTH-1794199			
	DEED BOOK 2007 PG-15323			
	FULL MARKET VALUE	31,000		
TOTAL TAX ---				18.18**
DATE #1				09/30/15
AMT DUE				18.18
*****				

STATE OF NEW YORK  
 COUNTY - St Lawrence  
 SCHOOL - Massena 1  
 TOWN - Massena  
 SWIS - 405889

2 0 1 5 S C H O O L T A X R O L L  
 T A X A B L E SECTION OF THE ROLL - 1  
 OWNERS NAME SEQUENCE  
 UNIFORM PERCENT OF VALUE IS 100.00

PAGE 2824  
 VALUATION DATE-JUL 01, 2014  
 TAXABLE STATUS DATE-MAR 01, 2015

TAX MAP PARCEL NUMBER	PROPERTY LOCATION & CLASS	ASSESSMENT	EXEMPTION CODE-----	SCHOOL
CURRENT OWNERS NAME	SCHOOL DISTRICT	LAND	TAX DESCRIPTION	TAXABLE VALUE
CURRENT OWNERS ADDRESS	PARCEL SIZE/GRID COORD	TOTAL	SPECIAL DISTRICTS	TAX AMOUNT
***** 11.001-1-29.1 *****				
11.001-1-29.1	29 Hall Rd Ext			ACCT 1-321- 8
Vickers Susan (LC)	210 1 Family Res		Basic Star 41854	BILL 7602
Durant Ann J	Massena 1 405801	10,300	Massena Central Sch	30,000
29 Hall Rd Ext	29 Hall Road Ext.	54,000		981.88
Massena, NY 13662	Residence One Family			
	FRNT 170.00 DPTH 123.00			
	EAST-0395813 NRTH-1807670			
	DEED BOOK 2013 PG-11731			
	FULL MARKET VALUE	54,000		
			TOTAL TAX ---	436.39**
			DATE #1	09/30/15
			AMT DUE	436.39
***** 11.001-1-26.1 *****				
11.001-1-26.1	Hall Rd			ACCT 1-175- 6
Vickers Thomas G	105 Vac farmland		Massena Central Sch	BILL 7603
Vickers Sally J	Massena 1 405801	12,500		227.29
1000 Caroga Ct	Plotted 09/05 S/I/F	12,500		
Chesapeake, VA 23322	43.595A Strack Survey			
	Vacant Agric Land			
	FRNT 2070.00 DPTH			
	ACRES 43.60			
	EAST-0393113 NRTH-1806128			
	DEED BOOK 2005 PG-15667			
	FULL MARKET VALUE	12,500		
			TOTAL TAX ---	227.29**
			DATE #1	09/30/15
			AMT DUE	227.29
***** 10.008-2-4 *****				
10.008-2-4	1088 N Racquette River Rd			ACCT 1-234- 5
Villano Patrick	411 Apartment - WTRFNT		Massena Central Sch	BILL 7604
Villano Susan	Massena 1 405801	17,500		1,381.90
1088 N Racquette River Rd	1088 N Racquette Riv	76,000		
Massena, NY 13662-4222	Apartment Building			
	FRNT 349.00 DPTH			
	ACRES 1.00			
	EAST-0381536 NRTH-1804593			
	DEED BOOK 2013 PG-7067			
	FULL MARKET VALUE	76,000		
			TOTAL TAX ---	1,381.90**
			DATE #1	09/30/15
			AMT DUE	1,381.90
*****				

STATE OF NEW YORK  
 COUNTY - St Lawrence  
 SCHOOL - Massena 1  
 TOWN - Massena  
 SWIS - 405889

2 0 1 5 S C H O O L T A X R O L L  
 T A X A B L E SECTION OF THE ROLL - 1  
 OWNERS NAME SEQUENCE  
 UNIFORM PERCENT OF VALUE IS 100.00

PAGE 2825  
 VALUATION DATE-JUL 01, 2014  
 TAXABLE STATUS DATE-MAR 01, 2015

TAX MAP PARCEL NUMBER	PROPERTY LOCATION & CLASS	ASSESSMENT	EXEMPTION CODE-----	SCHOOL
CURRENT OWNERS NAME	SCHOOL DISTRICT	LAND	TAX DESCRIPTION	TAXABLE VALUE
CURRENT OWNERS ADDRESS	PARCEL SIZE/GRID COORD	TOTAL	SPECIAL DISTRICTS	TAX AMOUNT
***** 10.012-1-8.1 *****				
10.012-1-8.1	984 N Racquette River Rd			ACCT 1-172-5.01 BILL 7605
Villnave Timothy	312 Vac w/imprv - WTRFNT		Massena Central Sch	20,000 363.66
Villnave Carol	Massena 1 405801	18,700		
982 N Racquette River Rd	Lot W/utility Bldg	20,000		
Massena, NY 13662	FRNT 100.00 DPTH 133.00			
	EAST-0379703 NRTH-1802442			
	DEED BOOK 2013 PG-16306			
	FULL MARKET VALUE	20,000		
TOTAL TAX ---				363.66**
				DATE #1 09/30/15
				AMT DUE 363.66
***** 10.002-12-12 *****				
10.002-12-12	Larue Rd			ACCT 1-225- 6 BILL 7606
Viveiros Steve	322 Rural vac>10		Massena Central Sch	37,200 676.40
Viveiros Maria Helena	Massena 1 405801	37,200		
280 State Highway 37C	Location Larue Road	37,200		
Massena, NY 13662	Vacant Rural Acreage			
	ACRES 103.00			
	EAST-0384347 NRTH-1802154			
	DEED BOOK 2010 PG-15517			
	FULL MARKET VALUE	37,200		
TOTAL TAX ---				676.40**
				DATE #1 09/30/15
				AMT DUE 676.40
***** 11.001-1-48 *****				
11.001-1-48	280 Sh 37C			ACCT 1-263- 9 BILL 7607
Viveiros Steve	112 Dairy farm		Massena Central Sch	196,000 3,563.84
Viveiros Maria Helena	Massena 1 405801	50,900		
280 State Highway 37C	Breault Dairy Farm	196,000		
Massena, NY 13662	280 SH 37 C			
	Dairy Farm , Residence &			
	FRNT 1695.00 DPTH			
	ACRES 130.30			
	EAST-0385736 NRTH-1805215			
	DEED BOOK 2010 PG-15517			
	FULL MARKET VALUE	196,000		
TOTAL TAX ---				3,563.84**
				DATE #1 09/30/15
				AMT DUE 3,563.84
***** 5.004-2-20.1 *****				
5.004-2-20.1	Fregoe Rd			ACCT 1-187- 4.21 BILL 7608
Vivian Grant L	322 Rural vac>10		Massena Central Sch	7,800 141.83
6790 Chambersburg Rd	Massena 1 405801	7,800		
Fayetteville, PA 17222	FREGOE ROAD	7,800		
	PART OLD FREGOE LOT # 1			
	VACANT ACREAGE FREGOE RD			
	FRNT 179.00 DPTH			
	ACRES 19.00			
	EAST-0380636 NRTH-1815234			
	DEED BOOK 2014 PG-2514			
	FULL MARKET VALUE	7,800		

TOTAL TAX ---

141.83\*\*

DATE #1 09/30/15

AMT DUE 141.83

\*\*\*\*\*

STATE OF NEW YORK  
 COUNTY - St Lawrence  
 SCHOOL - Massena 1  
 TOWN - Massena  
 SWIS - 405889

2 0 1 5 S C H O O L T A X R O L L  
 T A X A B L E SECTION OF THE ROLL - 1  
 OWNERS NAME SEQUENCE  
 UNIFORM PERCENT OF VALUE IS 100.00

PAGE 2826  
 VALUATION DATE-JUL 01, 2014  
 TAXABLE STATUS DATE-MAR 01, 2015

TAX MAP PARCEL NUMBER	PROPERTY LOCATION & CLASS	ASSESSMENT	EXEMPTION CODE-----	SCHOOL
CURRENT OWNERS NAME	SCHOOL DISTRICT	LAND	TAX DESCRIPTION	TAXABLE VALUE
CURRENT OWNERS ADDRESS	PARCEL SIZE/GRID COORD	TOTAL	SPECIAL DISTRICTS	TAX AMOUNT
***** 10.024-4-2 *****				
10.024-4-2	Shoreline Dr		Massena Central Sch	28,000
Vivlamore Henry T	314 Rural vac<10 - WTRFNT	28,000		509.12
8182 Stewart Mountain Dr	Massena 1 405801	28,000		
Eagle River, AK 99577-9013	V Fleury Phase 5 Subdivis			
	Filed @ County 08/10/2006			
	Lot V-1B			
	FRNT 150.00 DPTH 231.00			
	EAST-0370627 NRTH-1806191			
	DEED BOOK 2009 PG-2409			
	FULL MARKET VALUE	28,000		
			TOTAL TAX ---	509.12**
				DATE #1 09/30/15
				AMT DUE 509.12
***** 16.027-5-5 *****				
16.027-5-5	2271 Sh 420		Basic Star 41854	30,000
Votra Edward	270 Mfg housing	5,400	Massena Central Sch	558.21
Votra Shelly	Massena 1 405801	30,700		
2271 State Highway 420	Lot & Trailer			
Massena, NY 13662	FRNT 50.00 DPTH 205.00			
	ACRES 0.25			
	EAST-0357065 NRTH-1789960			
	DEED BOOK 1100 PG-115			
	FULL MARKET VALUE	30,700		
			TOTAL TAX ---	12.72**
				DATE #1 09/30/15
				AMT DUE 12.72
*****				

STATE OF NEW YORK  
 COUNTY - St Lawrence  
 SCHOOL - Massena 1  
 TOWN - Massena  
 SWIS - 405889

2015 SCHOOL TAX ROLL  
 TAXABLE SECTION OF THE ROLL - 1  
 NAME SECTION - V  
 UNIFORM PERCENT OF VALUE IS 100.00

PAGE 2827  
 VALUATION DATE-JUL 01, 2014  
 TAXABLE STATUS DATE-MAR 01, 2015  
 RPS155/V04/L015  
 CURRENT DATE 8/21/2015

\*\*\* SPECIAL DISTRICT SUMMARY \*\*\*

CODE	DISTRICT NAME	TOTAL PARCELS	EXTENSION TYPE	EXTENSION VALUE	AD VALOREM VALUE	EXEMPT AMOUNT	TAXABLE VALUE	TOTAL TAX
------	---------------	---------------	----------------	-----------------	------------------	---------------	---------------	-----------

NO SPECIAL DISTRICTS AT THIS LEVEL

\*\*\* SCHOOL DISTRICT SUMMARY \*\*\*

CODE	DISTRICT NAME	TOTAL PARCELS	ASSESSED LAND	ASSESSED TOTAL	EXEMPT AMOUNT	TOTAL TAXABLE	TOTAL TAX
					----- STAR AMOUNT	----- STAR TAXABLE	
	Massena 1	18	433,800	1470,550		1,470,550	
405801					220,600	1,249,950	22,727.70
	S U B - T O T A L	18	433,800	1470,550		1,470,550	
	S U B - T O T A L (CONT)				220,600	1,249,950	22,727.70
	T O T A L	18	433,800	1470,550		1,470,550	
	T O T A L (CONT)				220,600	1,249,950	22,727.70

\*\*\* SYSTEM CODES SUMMARY \*\*\*

NO SYSTEM EXEMPTIONS AT THIS LEVEL

\*\*\* EXEMPTION SUMMARY \*\*\*

CODE	DESCRIPTION	TOTAL PARCELS	SCHOOL
41834	Enhanced S	2	130,600
41854	Basic Star	3	90,000
	T O T A L	5	220,600

STATE OF NEW YORK  
 COUNTY - St Lawrence  
 SCHOOL - Massena 1  
 TOWN - Massena  
 SWIS - 405889

2 0 1 5 S C H O O L T A X R O L L  
 T A X A B L E SECTION OF THE ROLL - 1  
 N A M E S E C T I O N - V  
 UNIFORM PERCENT OF VALUE IS 100.00

PAGE 2828  
 VALUATION DATE-JUL 01, 2014  
 TAXABLE STATUS DATE-MAR 01, 2015  
 RPS155/V04/L015  
 CURRENT DATE 8/21/2015

\*\*\* G R A N D T O T A L S \*\*\*

ROLL SEC	DESCRIPTION	TOTAL PARCELS	ASSESSED LAND	ASSESSED TOTAL	EXEMPT AMOUNT ----- STAR AMOUNT	TOTAL TAXABLE ----- STAR TAXABLE	TAX RATE	TOTAL TAX
	Massena Central Sc		433,800	1470,550		1,470,550		
	SPEC DIST TAXES				220,600	1,249,950		22,727.70
1	TAXABLE	18						22,727.70



STATE OF NEW YORK  
 COUNTY - St Lawrence  
 SCHOOL - Massena 1  
 TOWN - Massena  
 SWIS - 405889

2 0 1 5 S C H O O L T A X R O L L  
 T A X A B L E SECTION OF THE ROLL - 1  
 OWNERS NAME SEQUENCE  
 UNIFORM PERCENT OF VALUE IS 100.00

PAGE 2829  
 VALUATION DATE-JUL 01, 2014  
 TAXABLE STATUS DATE-MAR 01, 2015

TAX MAP PARCEL NUMBER	PROPERTY LOCATION & CLASS	ASSESSMENT	EXEMPTION CODE-----	SCHOOL
CURRENT OWNERS NAME	SCHOOL DISTRICT	LAND	TAX DESCRIPTION	TAXABLE VALUE
CURRENT OWNERS ADDRESS	PARCEL SIZE/GRID COORD	TOTAL	SPECIAL DISTRICTS	TAX AMOUNT
*****				
10.031-2-6	49 Smith Rd			10.031-2-6 *****
Wal-Mart Realty Company	331 Com vac w/im		Massena Central Sch	750,000
Property Tax Dept	Massena 1 405801	700,000		
MS 0555	Wal Mart Store	750,000		
PO Box 8050	Massena Towne Centre			
Bentonville, AR 72712-8050	Large Retail/wal-Mart			
	FRNT 852.00 DPTH			
	ACRES 14.50			
	EAST-0367228 NRTH-1805144			
	DEED BOOK 2006 PG-7150			
	FULL MARKET VALUE	750,000		
TOTAL TAX ---				13,637.16**
				DATE #1 09/30/15
				AMT DUE 13,637.16
*****				
10.012-3-12	906 N Racquette River Rd			10.012-3-12 *****
Walts Gilman R	210 1 Family Res - WTRFNT		Massena Central Sch	ACCT 1-447- 8
906 N Racquette River Rd	Massena 1 405801	18,700		58,000
Massena, NY 13662	PLOT REVISED 9/14 LDC	58,000		
	100X314X104X287			
	FRNT 104.00 DPTH 270.00			
	EAST-0378691 NRTH-1800892			
	DEED BOOK 1114 PG-314			
	FULL MARKET VALUE	58,000		
TOTAL TAX ---				1,054.61**
				DATE #1 09/30/15
				AMT DUE 1,054.61
*****				
17.001-1-12	751 Hammill Rd			17.001-1-12 *****
Ward Jerry	210 1 Family Res		Basic Star 41854	ACCT 1-416- 6
Kellie Lynn	Massena 1 405801	9,600	Massena Central Sch	7613
751 Hammill Rd	Howard Smith Survey	53,700		30,000
Massena, NY 13662	Residence 1 Family			976.42
	FRNT 100.00 DPTH 175.00			
	EAST-0364034 NRTH-1788417			
	DEED BOOK 1099 PG-964			
	FULL MARKET VALUE	53,700		
TOTAL TAX ---				430.93**
				DATE #1 09/30/15
				AMT DUE 430.93
*****				

STATE OF NEW YORK  
 COUNTY - St Lawrence  
 SCHOOL - Massena 1  
 TOWN - Massena  
 SWIS - 405889

2 0 1 5 S C H O O L T A X R O L L  
 T A X A B L E SECTION OF THE ROLL - 1  
 OWNERS NAME SEQUENCE  
 UNIFORM PERCENT OF VALUE IS 100.00

PAGE 2830  
 VALUATION DATE-JUL 01, 2014  
 TAXABLE STATUS DATE-MAR 01, 2015

TAX MAP PARCEL NUMBER	PROPERTY LOCATION & CLASS	ASSESSMENT	EXEMPTION CODE-----	SCHOOL
CURRENT OWNERS NAME	SCHOOL DISTRICT	LAND	TAX DESCRIPTION	TAXABLE VALUE
CURRENT OWNERS ADDRESS	PARCEL SIZE/GRID COORD	TOTAL	SPECIAL DISTRICTS	TAX AMOUNT
***** 10.004-3-36.1 *****				
10.004-3-36.1	153 Carey Rd 270 Mfg housing		Massena Central Sch	25,000
Ward Kathy L	Massena 1 405801	13,200		
1045 Washington St	153 Carey Road	25,000		
Ogdensburg, NY 13669	Lot w/ Trailer & Gar FRNT 307.00 DPTH ACRES 1.00 EAST-0379686 NRTH-1797126 DEED BOOK 2007 PG-20917 FULL MARKET VALUE	25,000		
TOTAL TAX ---				454.57**
				DATE #1 09/30/15
				AMT DUE 454.57
***** 10.004-3-37.11 *****				
10.004-3-37.11	147 Carey Rd 210 1 Family Res		Massena Central Sch	85,000
Ward Kathy L	Massena 1 405801	16,700		
1045 Washington St	147 Carey Road	85,000		
Ogdensburg, NY 13669	Res 1 Fam W/garage ACRES 1.41 EAST-0379484 NRTH-1796957 DEED BOOK 2004 PG-4363 FULL MARKET VALUE	85,000		
TOTAL TAX ---				1,545.54**
				DATE #1 09/30/15
				AMT DUE 1,545.54
***** 10.002-12-3.1 *****				
10.002-12-3.1	295 Larue Rd 270 Mfg housing		Massena Central Sch	10,500
Ward Kevin	Massena 1 405801	7,400		
Ward Jane	S 1/2 Carey-Larue Lot #	10,500		
335 Larue Rd	5.47A(D) Maine Survey Trailer Residence FRNT 150.00 DPTH 1572.00 ACRES 5.40 EAST-0382993 NRTH-1801281 DEED BOOK 2006 PG-1209 FULL MARKET VALUE	10,500		
Massena, NY 13662				
TOTAL TAX ---				190.92**
				DATE #1 09/30/15
				AMT DUE 190.92
*****				

STATE OF NEW YORK  
 COUNTY - St Lawrence  
 SCHOOL - Massena 1  
 TOWN - Massena  
 SWIS - 405889

2 0 1 5 S C H O O L T A X R O L L  
 T A X A B L E SECTION OF THE ROLL - 1  
 OWNERS NAME SEQUENCE  
 UNIFORM PERCENT OF VALUE IS 100.00

PAGE 2831  
 VALUATION DATE-JUL 01, 2014  
 TAXABLE STATUS DATE-MAR 01, 2015

TAX MAP PARCEL NUMBER	PROPERTY LOCATION & CLASS	ASSESSMENT	EXEMPTION CODE-----	SCHOOL
CURRENT OWNERS NAME	SCHOOL DISTRICT	LAND	TAX DESCRIPTION	TAXABLE VALUE
CURRENT OWNERS ADDRESS	PARCEL SIZE/GRID COORD	TOTAL	SPECIAL DISTRICTS	TAX AMOUNT
***** 10.002-12-3.2 *****				
10.002-12-3.2	291 Larue Rd 270 Mfg housing		Massena Central Sch	70,000
Ward Kevin	Massena 1 405801	14,200		
Ward Jane	Lot Created 1/06 FJL	70,000		
335 Larue Rd	S 1/2 Sublot 5 /291 Larue			
Massena, NY 13662	One Family Mfg. Home			
	FRNT 150.00 DPTH 1570.00			
	ACRES 5.40			
	EAST-0383142 NRTH-1801126			
	DEED BOOK 2006 PG-1208			
	FULL MARKET VALUE	70,000		
			TOTAL TAX ---	1,272.80**
			DATE #1	09/30/15
			AMT DUE	1,272.80
***** 10.002-12-7 *****				
10.002-12-7	335 Larue Rd 210 1 Family Res		Basic Star 41854	ACCT 1-445- 4.18
Ward Kevin/wilson Jane	Massena 1 405801	12,700	Massena Central Sch	100,100
335 Larue Rd	335 Larue Rd	100,100		
Massena, NY 13662	Residence 1 Family			
	ACRES 10.60			
	EAST-0382805 NRTH-1802406			
	DEED BOOK 1051 PG-633			
	FULL MARKET VALUE	100,100		
			TOTAL TAX ---	1,274.62**
			DATE #1	09/30/15
			AMT DUE	1,274.62
***** 10.002-12-14 *****				
10.002-12-14	530 Cr 46 210 1 Family Res		Basic Star 41854	ACCT 1-445-4.111
Warriner Albert P Jr.	Massena 1 405801	25,600	Massena Central Sch	87,000
530 County Route 46	530 CR 46	87,000		
Massena, NY 13662	Residence One Family			
	ACRES 5.00			
	EAST-0381911 NRTH-1803535			
	DEED BOOK 2009 PG-9036			
	FULL MARKET VALUE	87,000		
			TOTAL TAX ---	1,036.42**
			DATE #1	09/30/15
			AMT DUE	1,036.42
*****				

STATE OF NEW YORK  
 COUNTY - St Lawrence  
 SCHOOL - Massena 1  
 TOWN - Massena  
 SWIS - 405889

2 0 1 5 S C H O O L T A X R O L L  
 T A X A B L E SECTION OF THE ROLL - 1  
 OWNERS NAME SEQUENCE  
 UNIFORM PERCENT OF VALUE IS 100.00

PAGE 2832  
 VALUATION DATE-JUL 01, 2014  
 TAXABLE STATUS DATE-MAR 01, 2015

TAX MAP PARCEL NUMBER	PROPERTY LOCATION & CLASS	ASSESSMENT	EXEMPTION CODE-----	SCHOOL
CURRENT OWNERS NAME	SCHOOL DISTRICT	LAND	TAX DESCRIPTION	TAXABLE VALUE
CURRENT OWNERS ADDRESS	PARCEL SIZE/GRID COORD	TOTAL	SPECIAL DISTRICTS	TAX AMOUNT
*****				
5.083-1-10	117 S Grasse River Rd			5.083-1-10
Warriner John	210 1 Family Res		Basic Star 41854	ACCT 1- 78- 2
Warriner Christy	Massena 1 405801	20,800	Massena Central Sch	BILL 7620
117 S Grasse River Rd	Res 1 Family W/ Star Exem	72,000		
Massena, NY 13662	FRNT 200.00 DPTH			
	ACRES 1.40			
	EAST-0378583 NRTH-1808196			
	DEED BOOK 2002 PG-5436			
	FULL MARKET VALUE	72,000		
			TOTAL TAX ---	763.68**
				DATE #1 09/30/15
				AMT DUE 763.68
*****				
10.004-3-26	321 Cr 46			10.004-3-26
Watkins Joshua M (LC)	270 Mfg housing - WTRFNT		Basic Star 41854	ACCT 1-146- 9
Farnsworth Danny K	Massena 1 405801	10,000	Massena Central Sch	BILL 7621
321 County Route 46	Bldg Permit	15,000		
Massena, NY 13662	1/2007 construction in pr			
	FRNT 100.00 DPTH 140.00			
	EAST-0380067 NRTH-1799240			
	DEED BOOK 2011 PG-13276			
	FULL MARKET VALUE	15,000		
			TOTAL TAX ---	0.00**
*****				
10.008-1-10	67 Sh 37C			10.008-1-10
Watkins Roy	210 1 Family Res		Enhanced S 41834	ACCT 1- 42- 9
Watkins Janet	Massena 1 405801	12,700	Massena Central Sch	BILL 7622
67 State Highway 37C	Residence One Family	51,000		
Massena, NY 13662	FRNT 112.00 DPTH 170.00			
	EAST-0380596 NRTH-1804891			
	DEED BOOK 913 PG-00112			
	FULL MARKET VALUE	51,000		
			TOTAL TAX ---	0.00**
*****				
6.078-1-10	142 Roosevelt Rd			6.078-1-10
Weaver Muriel	270 Mfg housing		Massena Central Sch	ACCT 1-562- 7
Robert W. Ayotte	Massena 1 405801	15,000		BILL 7623
142 Roosevelt Rd	142 Roosevelt RD	32,000		
Massena, NY 13662	Manufactured Home			
	FRNT 350.00 DPTH 150.00			
	ACRES 1.21			
	EAST-0389888 NRTH-1808932			
	DEED BOOK 581 PG-00320			
	FULL MARKET VALUE	32,000		
			TOTAL TAX ---	581.85**
				DATE #1 09/30/15
				AMT DUE 581.85
*****				

STATE OF NEW YORK  
 COUNTY - St Lawrence  
 SCHOOL - Massena 1  
 TOWN - Massena  
 SWIS - 405889

2 0 1 5 S C H O O L T A X R O L L  
 T A X A B L E SECTION OF THE ROLL - 1  
 OWNERS NAME SEQUENCE  
 UNIFORM PERCENT OF VALUE IS 100.00

PAGE 2833  
 VALUATION DATE-JUL 01, 2014  
 TAXABLE STATUS DATE-MAR 01, 2015

TAX MAP PARCEL NUMBER	PROPERTY LOCATION & CLASS	ASSESSMENT	EXEMPTION CODE-----	SCHOOL
CURRENT OWNERS NAME	SCHOOL DISTRICT	LAND	TAX DESCRIPTION	TAXABLE VALUE
CURRENT OWNERS ADDRESS	PARCEL SIZE/GRID COORD	TOTAL	SPECIAL DISTRICTS	TAX AMOUNT
***** 5.080-3-6 *****				
5.080-3-6	656 Cr 42			ACCT 1-380- 5
Weegar Richard	210 1 Family Res		Enhanced S 41834	BILL 7624
Weegar Ellen	Massena 1 405801	11,800	Massena Central Sch	52,000
656 County Route 42	Massena Center	52,000		
Massena, NY 13662	Residence One Family			
	FRNT 115.00 DPTH 135.00			
	EAST-0372163 NRTH-1808455			
	DEED BOOK 929 PG-00097			
	FULL MARKET VALUE	52,000		
			TOTAL TAX ---	0.00**
***** 5.003-1-21 *****				
5.003-1-21	151 Horton Rd			ACCT 1- 78- 6
Weir Bryant	210 1 Family Res		Basic Star 41854	BILL 7625
Weir Mary	Massena 1 405801	14,900	Massena Central Sch	30,000
151 Horton Rd	151 HORTON RD	67,000		1,218.25
Massena, NY 13662	RESIDENCE ONE FAMILY			
	FRNT 147.00 DPTH 200.00			
	BANK8888830			
	EAST-0365163 NRTH-1809570			
	DEED BOOK 1111 PG-1011			
	FULL MARKET VALUE	67,000		
			TOTAL TAX ---	672.76**
			DATE #1	09/30/15
			AMT DUE	672.76
***** 10.004-6-6 *****				
10.004-6-6	814 N Racquette River Rd			ACCT 1-144- 9.22
Weitz Robert H	210 1 Family Res - WTRFNT		Enhanced S 41834	BILL 7626
Weitz Bonnie C	Massena 1 405801	21,500	Massena Central Sch	65,300
814 N Racquette River Rd	Res-1 Family W/riv Front	139,000		2,527.42
Massena, NY 13662-3248	FRNT 100.00 DPTH 289.00			
	ACRES 0.66			
	EAST-0376901 NRTH-1799171			
	DEED BOOK 2003 PG-12102			
	FULL MARKET VALUE	139,000		
			TOTAL TAX ---	1,422.42**
			DATE #1	09/30/15
			AMT DUE	1,422.42
***** 10.024-2-7.1 *****				
10.024-2-7.1	7 River Ln/prvt			ACCT 1-395- 2
Welch Richard J	270 Mfg housing - WTRFNT		Massena Central Sch	BILL 7627
Welch Andrew P	Massena 1 405801	17,000		45,000
7 River Ln	Location-Rickards Grove	45,000		818.23
Massena, NY 13662	River Frontage			
	Residence One Family			
	FRNT 85.00 DPTH 110.00			
	EAST-0371848 NRTH-1807428			
	DEED BOOK 2006 PG-14396			
	FULL MARKET VALUE	45,000		
			TOTAL TAX ---	818.23**
			DATE #1	09/30/15
			AMT DUE	818.23

\*\*\*\*\*

STATE OF NEW YORK  
 COUNTY - St Lawrence  
 SCHOOL - Massena 1  
 TOWN - Massena  
 SWIS - 405889

2 0 1 5 S C H O O L T A X R O L L  
 T A X A B L E SECTION OF THE ROLL - 1  
 OWNERS NAME SEQUENCE  
 UNIFORM PERCENT OF VALUE IS 100.00

TAX MAP PARCEL NUMBER	PROPERTY LOCATION & CLASS	ASSESSMENT	EXEMPTION CODE-----	SCHOOL
CURRENT OWNERS NAME	SCHOOL DISTRICT	LAND	TAX DESCRIPTION	TAXABLE VALUE
CURRENT OWNERS ADDRESS	PARCEL SIZE/GRID COORD	TOTAL	SPECIAL DISTRICTS	TAX AMOUNT
***** 10.008-1-6 *****				
44 Sh 37C				ACCT 1-391- 1
10.008-1-6	210 1 Family Res		Basic Star 41854	BILL 7628
Welcher Curtis M Sr.	Massena 1 405801	13,700	Massena Central Sch	30,000
Welcher Candy M	44 SH 37 C	59,000		1,072.79
44 State Highway 37C	Residence - 1 Family			
Massena, NY 13662	FRNT 148.00 DPTH 153.00			
	BANK8888830			
	EAST-0380100 NRTH-1805095			
	DEED BOOK 2010 PG-14920			
	FULL MARKET VALUE	59,000		
			TOTAL TAX ---	527.30**
				DATE #1 09/30/15
				AMT DUE 527.30
***** 10.012-3-9 *****				
920 N Racquette River Rd				ACCT 1-274- 9
10.012-3-9	314 Rural vac<10 - WTRFNT		Massena Central Sch	BILL 7629
Wells Kim	Massena 1 405801	18,700		340.02
Wells Shelia	FRNT 100.00 DPTH 273.00	18,700		
29 Kennedy Ct	EAST-0378867 NRTH-1801141			
Massena, NY 13662	DEED BOOK 2002 PG-9129			
	FULL MARKET VALUE	18,700		
			TOTAL TAX ---	340.02**
				DATE #1 09/30/15
				AMT DUE 340.02
***** 10.012-3-10 *****				
N Racquette River Rd				ACCT 1-275- 1
10.012-3-10	314 Rural vac<10 - WTRFNT		Massena Central Sch	BILL 7630
Wells Kim	Massena 1 405801	18,700		340.02
29 Kennedy Ct	PLOT REVISED	18,700		
Massena, NY 13662	100X315X100X320			
	FRNT 100.00 DPTH 285.00			
	EAST-0378811 NRTH-1801055			
	DEED BOOK 2002 PG-9129			
	FULL MARKET VALUE	18,700		
			TOTAL TAX ---	340.02**
				DATE #1 09/30/15
				AMT DUE 340.02
***** 6.003-1-13 *****				
331, 369 Roosevelt Rd				ACCT 1- 14- 8
6.003-1-13	112 Dairy farm		Massena Central Sch	BILL 7631
Wengerd Enos B	Massena 1 405801	43,100		1,745.56
Wengerd Katie J	Ayotte Dairy Farm	96,000		
115 Hall Rd	369 Roosevelt Road			
Massena, NY 13662	Dairy Farm w/ 81 Acre Per			
	FRNT 340.00 DPTH			
	ACRES 73.30			
	EAST-0394606 NRTH-1812388			
	DEED BOOK 2015 PG-2095			
	FULL MARKET VALUE	96,000		
			TOTAL TAX ---	1,745.56**
				DATE #1 09/30/15

AMT DUE 1,745.56

\*\*\*\*\*



STATE OF NEW YORK  
 COUNTY - St Lawrence  
 SCHOOL - Massena 1  
 TOWN - Massena  
 SWIS - 405889

2 0 1 5 S C H O O L T A X R O L L  
 T A X A B L E SECTION OF THE ROLL - 1  
 OWNERS NAME SEQUENCE  
 UNIFORM PERCENT OF VALUE IS 100.00

PAGE 2835  
 VALUATION DATE-JUL 01, 2014  
 TAXABLE STATUS DATE-MAR 01, 2015

TAX MAP PARCEL NUMBER	PROPERTY LOCATION & CLASS	ASSESSMENT	EXEMPTION CODE-----	SCHOOL
CURRENT OWNERS NAME	SCHOOL DISTRICT	LAND	TAX DESCRIPTION	TAXABLE VALUE
CURRENT OWNERS ADDRESS	PARCEL SIZE/GRID COORD	TOTAL	SPECIAL DISTRICTS	TAX AMOUNT
***** 11.001-1-31.112 *****				
11.001-1-31.112	115 Hall Rd			BILL 7632
Wengerd Enos B	113 Cattle farm		Massena Central Sch	1,090.97
Wengerd Katie J	Massena 1 405801	38,000		
115 Hall Rd	Created 7/2013	60,000		
Massena, NY 13662	FRNT 530.00 DPTH			
	ACRES 90.00			
	EAST-0394500 NRTH-1806044			
	DEED BOOK 2013 PG-11559			
	FULL MARKET VALUE	60,000		
			TOTAL TAX ---	1,090.97**
			DATE #1	09/30/15
			AMT DUE	1,090.97
***** 10.032-1-11.1 *****				
	2 Rivercrest Dr			BILL 7633
10.032-1-11.1	210 1 Family Res		Basic Star 41854	30,000
Whalen John W	Massena 1 405801	65,000	Massena Central Sch	6,400.37
Whalen Julie T	Sub Lot (7) Fleury Subdiv	352,000		
2 Rivercrest Dr	Parcels combined 10/2009			
Massena, NY 13662-3227	125X355X106WFX290X196X16			
	FRNT 106.00 DPTH			
	ACRES 1.00			
	EAST-0370181 NRTH-1805590			
	DEED BOOK 2009 PG-16506			
	FULL MARKET VALUE	352,000		
			TOTAL TAX ---	5,854.88**
			DATE #1	09/30/15
			AMT DUE	5,854.88
***** 6.003-1-24 *****				
	330 Roosevelt Rd			BILL 7634
6.003-1-24	210 1 Family Res		Basic Star 41854	30,000
White Cory W	Massena 1 405801	8,700	Massena Central Sch	1,636.46
Stehlin Crystal G	330 Roosevelt Rd	90,000		
330 Roosevelt Rd	Residence One Family			
Massena, NY 13662	FRNT 83.00 DPTH 225.00			
	ACRES 0.50 BANK8888830			
	EAST-0394199 NRTH-1810767			
	DEED BOOK 2006 PG-14869			
	FULL MARKET VALUE	90,000		
			TOTAL TAX ---	1,090.97**
			DATE #1	09/30/15
			AMT DUE	1,090.97
*****				

STATE OF NEW YORK  
 COUNTY - St Lawrence  
 SCHOOL - Massena 1  
 TOWN - Massena  
 SWIS - 405889

2 0 1 5 S C H O O L T A X R O L L  
 T A X A B L E SECTION OF THE ROLL - 1  
 OWNERS NAME SEQUENCE  
 UNIFORM PERCENT OF VALUE IS 100.00

PAGE 2836  
 VALUATION DATE-JUL 01, 2014  
 TAXABLE STATUS DATE-MAR 01, 2015

TAX MAP PARCEL NUMBER	PROPERTY LOCATION & CLASS	ASSESSMENT	EXEMPTION CODE-----	SCHOOL
CURRENT OWNERS NAME	SCHOOL DISTRICT	LAND	TAX DESCRIPTION	TAXABLE VALUE
CURRENT OWNERS ADDRESS	PARCEL SIZE/GRID COORD	TOTAL	SPECIAL DISTRICTS	TAX AMOUNT
*****				
10.032-1-3	10 Rivercrest Dr			10.032-1-3 *****
White Dale T	210 1 Family Res - WTRFNT		Basic Star 41854	ACCT 1-123-1.11 BILL 7635
10 Rivercrest Dr	Massena 1 405801	52,800	Massena Central Sch	310,000 5,636.69
Massena, NY 13662-3227	Lot #10	310,000		
	Vance Fleury Sub			
	Res 1 Family W/riv Fr			
	FRNT 112.00 DPTH 250.00			
	BANK8888830			
	EAST-0369672 NRTH-180526			
	DEED BOOK 2007 PG-564			
	FULL MARKET VALUE	310,000		
			TOTAL TAX ---	5,091.20**
				DATE #1 09/30/15
				AMT DUE 5,091.20
*****				
10.004-3-24.121	Cr 46			10.004-3-24.121 *****
White Denise A	322 Rural vac>10		Massena Central Sch	BILL 7637
Rode Danny J	Massena 1 405801	33,320		605.85
246 County Route 46	Farmlands	33,320		
Massena, NY 13662	FRNT 690.00 DPTH			
	ACRES 83.30 BANK8888111			
	EAST-0376840 NRTH-1797296			
	DEED BOOK 2012 PG-11784			
	FULL MARKET VALUE	33,320		
			TOTAL TAX ---	605.85**
				DATE #1 09/30/15
				AMT DUE 605.85
*****				
10.004-3-42.2	246 CR 46			10.004-3-42.2 *****
White Denise A	113 Cattle farm		Basic Star 41854	BILL 7637
Rode Danny J	Massena 1 405801	10,480	Massena Central Sch	30,000 545.49
246 CR 46	Created 7/2012	30,000		
Massena, NY 13662	FRNT 740.00 DPTH			
	ACRES 13.10 BANK8888111			
	EAST-0377178 NRTH-1798310			
	FULL MARKET VALUE	30,000		
			TOTAL TAX ---	0.00**
*****				
10.032-3-3	5 Meadow View Ln			10.032-3-3 *****
White Dewi	210 1 Family Res		Massena Central Sch	BILL 7638
PO Box 892	Massena 1 405801	25,000		3,000.17
Hogansburg, NY 13655	Rivercrest Subdv	165,000		
	Phase 4 Lot No 8 Vacant			
	FRNT 60.00 DPTH 244.00			
	ACRES 0.70			
	EAST-0371150 NRTH-1805725			
	DEED BOOK 2007 PG-11973			
	FULL MARKET VALUE	165,000		
			TOTAL TAX ---	3,000.17**
				DATE #1 09/30/15
				AMT DUE 3,000.17

\*\*\*\*\*

STATE OF NEW YORK  
 COUNTY - St Lawrence  
 SCHOOL - Massena 1  
 TOWN - Massena  
 SWIS - 405889

2 0 1 5 S C H O O L T A X R O L L  
 T A X A B L E SECTION OF THE ROLL - 1  
 OWNERS NAME SEQUENCE  
 UNIFORM PERCENT OF VALUE IS 100.00

PAGE 2837  
 VALUATION DATE-JUL 01, 2014  
 TAXABLE STATUS DATE-MAR 01, 2015

TAX MAP PARCEL NUMBER	PROPERTY LOCATION & CLASS	ASSESSMENT	EXEMPTION CODE-----	SCHOOL
CURRENT OWNERS NAME	SCHOOL DISTRICT	LAND	TAX DESCRIPTION	TAXABLE VALUE
CURRENT OWNERS ADDRESS	PARCEL SIZE/GRID COORD	TOTAL	SPECIAL DISTRICTS	TAX AMOUNT
*****				
6.004-1-9.1	530,532 Roosevelt Rd		6.004-1-9.1	*****
White Guilford D ETAL	321 Abandoned ag		ACCT 1-369- 6	BILL 7639
PO Box 548	Massena 1 405801	72,700	Massena Central Sch	72,700
Hogansburg, NY 13655	530 , 532 Roosevelt	72,700		1,321.90
	Gilford Deed 2007/361 Jan			
	Vacant 169.50 Acres w/Fro			
	ACRES 169.50			
	EAST-0398289 NRTH-1811251			
	DEED BOOK 2013 PG-6855			
	FULL MARKET VALUE	72,700		
			TOTAL TAX ---	1,321.90**
			DATE #1	09/30/15
			AMT DUE	1,321.90
*****				
10.032-3-5	7 Meadowview Ln		10.032-3-5	*****
White Helen	210 1 Family Res		Enhanced S 41834	BILL 7640
7 Meadowview Ln	Massena 1 405801	40,900	Massena Central Sch	65,300
Massena, NY 13662	Rivercrest Subdv	170,000		3,091.09
	Phase 4 Lot No 7 Vacant			
	FRNT 65.00 DPTH 286.00			
	ACRES 0.98			
	EAST-0371009 NRTH-1805700			
	DEED BOOK 2005 PG-10396			
	FULL MARKET VALUE	170,000		
			TOTAL TAX ---	1,986.09**
			DATE #1	09/30/15
			AMT DUE	1,986.09
*****				
10.026-3-9	36 S Grasse River Rd		10.026-3-9	*****
White Ricky F	210 1 Family Res		ACCT 1- 65- 9	BILL 7641
White Cheryl M	Massena 1 405801	9,400	Basic Star 41854	30,000
36 S Grasse River Rd	S Grass Rd Gallien	54,300	Massena Central Sch	987.33
Massena, NY 13662	Oswald Guthrie			
	Residence One Family			
	FRNT 75.00 DPTH 150.00			
	EAST-0377296 NRTH-1806586			
	DEED BOOK 1040 PG-00972			
	FULL MARKET VALUE	54,300		
			TOTAL TAX ---	441.84**
			DATE #1	09/30/15
			AMT DUE	441.84
*****				

STATE OF NEW YORK  
 COUNTY - St Lawrence  
 SCHOOL - Massena 1  
 TOWN - Massena  
 SWIS - 405889

2 0 1 5 S C H O O L T A X R O L L  
 T A X A B L E SECTION OF THE ROLL - 1  
 OWNERS NAME SEQUENCE  
 UNIFORM PERCENT OF VALUE IS 100.00

PAGE 2838  
 VALUATION DATE-JUL 01, 2014  
 TAXABLE STATUS DATE-MAR 01, 2015

TAX MAP PARCEL NUMBER	PROPERTY LOCATION & CLASS	ASSESSMENT	EXEMPTION CODE-----	SCHOOL
CURRENT OWNERS NAME	SCHOOL DISTRICT	LAND	TAX DESCRIPTION	TAXABLE VALUE
CURRENT OWNERS ADDRESS	PARCEL SIZE/GRID COORD	TOTAL	SPECIAL DISTRICTS	TAX AMOUNT
***** 10.026-3-10 *****				
10.026-3-10	S Grasse River Rd			ACCT 1- 66- 1
White Ricky F	312 Vac w/imprv		Massena Central Sch	11,800
White Cheryl M	Massena 1 405801	8,000		
36 S Grasse River Rd	Lot & Garage	11,800		
Massena, NY 13662	FRNT 100.00 DPTH 150.00			
	EAST-0377351 NRTH-1806685			
	DEED BOOK 1040 PG-00972			
	FULL MARKET VALUE	11,800		
			TOTAL TAX ---	214.56**
			DATE #1	09/30/15
			AMT DUE	214.56
***** 10.070-3-13 *****				
10.070-3-13	268 Bayley Rd			ACCT 1-275- 5
White Tammy J	311 Res vac land		Massena Central Sch	14,700
45 Churchill Ave	Massena 1 405801	14,700		
Massena, NY 13662-1630	Lot #8 Map #1	14,700		
	Bayley Farm			
	Vacant Residential Lot			
	FRNT 125.00 DPTH 200.00			
	EAST-0363553 NRTH-1795102			
	DEED BOOK 2011 PG-11114			
	FULL MARKET VALUE	14,700		
			TOTAL TAX ---	267.29**
			DATE #1	09/30/15
			AMT DUE	267.29
***** 10.076-1-1 *****				
10.076-1-1	1147 Cr 37			ACCT 1-275- 5
White Thomas Jr	210 1 Family Res		Basic Star 41854	30,000
White Patricia	Massena 1 405801	19,400	Massena Central Sch	70,000
1147 County Route 37	Massena-Helena Rd	70,000		
Massena, NY 13662	Residence 1 Family			
	FRNT 215.00 DPTH 430.00			
	ACRES 1.80			
	EAST-0381729 NRTH-1793804			
	DEED BOOK 1098 PG-186			
	FULL MARKET VALUE	70,000		
			TOTAL TAX ---	727.31**
			DATE #1	09/30/15
			AMT DUE	727.31
*****				

STATE OF NEW YORK  
 COUNTY - St Lawrence  
 SCHOOL - Massena 1  
 TOWN - Massena  
 SWIS - 405889

2 0 1 5 S C H O O L T A X R O L L  
 T A X A B L E SECTION OF THE ROLL - 1  
 OWNERS NAME SEQUENCE  
 UNIFORM PERCENT OF VALUE IS 100.00

PAGE 2839  
 VALUATION DATE-JUL 01, 2014  
 TAXABLE STATUS DATE-MAR 01, 2015

TAX MAP PARCEL NUMBER	PROPERTY LOCATION & CLASS	ASSESSMENT	EXEMPTION CODE-----	SCHOOL
CURRENT OWNERS NAME	SCHOOL DISTRICT	LAND	TAX DESCRIPTION	TAXABLE VALUE
CURRENT OWNERS ADDRESS	PARCEL SIZE/GRID COORD	TOTAL	SPECIAL DISTRICTS	TAX AMOUNT
***** 10.078-2-11 *****				
10.078-2-11	404 Cr 37			ACCT 1-295- 4.1 BILL 7645
Wilhelm Donald A	210 1 Family Res		Basic Star 41854	30,000
Wilhelm Angela M	Massena 1 405801	12,200	Massena Central Sch	98,000
404 County Route 37	404 Cr 37	98,000		
Massena, NY 13662	Residence One Family			
	FRNT 150.00 DPTH 225.00			
	BANK8888209			
	EAST-0366343 NRTH-1793757			
	DEED BOOK 2010 PG-9480			
	FULL MARKET VALUE	98,000		
			TOTAL TAX ---	1,236.43**
				DATE #1 09/30/15
				AMT DUE 1,236.43
***** 10.002-7-6 *****				
10.002-7-6	Sh 37			ACCT 1-542- 7. 2 BILL 7646
Wilkins Leonard	314 Rural vac<10		Massena Central Sch	8,900
Wilkins John George	Massena 1 405801	8,900		
12 Ober St	Location SH 37	8,900		
Massena, NY 13662	Vaacant Acreage			
	FRNT 282.00 DPTH 550.00			
	ACRES 3.40			
	EAST-0375919 NRTH-1804883			
	DEED BOOK 1047 PG-00476			
	FULL MARKET VALUE	8,900		
			TOTAL TAX ---	161.83**
				DATE #1 09/30/15
				AMT DUE 161.83
***** 10.031-1-4 *****				
10.031-1-4	253 Leslie Rd			ACCT 1-393- 6. 5 BILL 7648
Wilkins Timothy	210 1 Family Res		Massena Central Sch	110,000
Wilkins Darcy	Massena 1 405801	21,000		
253 Leslie Rd	Lot #3 W/res-One Family	110,000		
Massena, NY 13662	FRNT 110.00 DPTH 242.00			
	EAST-0366537 NRTH-1803980			
	DEED BOOK 1999 PG-12709			
	FULL MARKET VALUE	110,000		
			TOTAL TAX ---	2,000.12**
				DATE #1 09/30/15
				AMT DUE 2,000.12
***** 10.002-7-16 *****				
10.002-7-16	8,16 Trippany Rd Ext			ACCT 1-238- 9 BILL 7648
Willer Lynne E	421 Restaurant		Massena Central Sch	178,500
49 Parker Ave	Massena 1 405801	22,700		
Massena, NY 13662	Hebert Steak Ranch	178,500		
	8 & 16 Trippany Rd			
	Heberts Restaurant & Mfg			
	FRNT 253.00 DPTH 412.00			
	EAST-0375587 NRTH-1805564			
	DEED BOOK 2013 PG-16571			
	FULL MARKET VALUE	178,500		
			TOTAL TAX ---	3,245.64**

DATE #1 09/30/15  
AMT DUE 3,245.64

\*\*\*\*\*

STATE OF NEW YORK  
 COUNTY - St Lawrence  
 SCHOOL - Massena 1  
 TOWN - Massena  
 SWIS - 405889

2 0 1 5 S C H O O L T A X R O L L  
 T A X A B L E SECTION OF THE ROLL - 1  
 OWNERS NAME SEQUENCE  
 UNIFORM PERCENT OF VALUE IS 100.00

PAGE 2840  
 VALUATION DATE-JUL 01, 2014  
 TAXABLE STATUS DATE-MAR 01, 2015

TAX MAP PARCEL NUMBER	PROPERTY LOCATION & CLASS	ASSESSMENT	EXEMPTION CODE-----	SCHOOL
CURRENT OWNERS NAME	SCHOOL DISTRICT	LAND	TAX DESCRIPTION	TAXABLE VALUE
CURRENT OWNERS ADDRESS	PARCEL SIZE/GRID COORD	TOTAL	SPECIAL DISTRICTS	TAX AMOUNT
*****				
5.003-1-52	Cr 42		5.003-1-52	*****
Willer Paul A (etal)	321 Abandoned ag		ACCT 1-573- 6	BILL 7649
12 Prospect Ave	Massena 1 405801	16,200	Massena Central Sch	16,200
Massena, NY 13662	Location Cr # 42	16,200		
	20.90 Acres Per Tax Map			
	Vacant Residential Land			
	FRNT 50.00 DPTH			
	ACRES 20.90			
	EAST-0368073 NRTH-1808536			
	DEED BOOK 2003 PG-21500			
	FULL MARKET VALUE	16,200		
			TOTAL TAX ---	294.56**
				DATE #1 09/30/15
				AMT DUE 294.56
*****				
10.002-7-14	Sh 37		10.002-7-14	*****
Willer Robert J	330 Vacant comm		ACCT 1-573- 5	BILL 7650
Paul Willer	Massena 1 405801	12,600	Massena Central Sch	12,600
12 Prospect Ave	Location S off Sh 37	12,600		
Massena, NY 13662	Vacant Commercial Acreage			
	FRNT 240.00 DPTH 2275.00			
	ACRES 11.50			
	EAST-0375713 NRTH-1804318			
	DEED BOOK 2002 PG-7446			
	FULL MARKET VALUE	12,600		
			TOTAL TAX ---	229.10**
				DATE #1 09/30/15
				AMT DUE 229.10
*****				
10.002-7-15	Sh 37		10.002-7-15	*****
Willer Robert J	330 Vacant comm		ACCT 0- 2- 7.15	BILL 7651
Paul Willer	Massena 1 405801	1,200	Massena Central Sch	1,200
12 Prospect Ave	Location S off SH 37	1,200		
Massena, NY 13662	Vacant (Strip) of Land			
	ACRES 2.60			
	EAST-0375589 NRTH-1804296			
	DEED BOOK 2002 PG-7445			
	FULL MARKET VALUE	1,200		
			TOTAL TAX ---	21.82**
				DATE #1 09/30/15
				AMT DUE 21.82
*****				



STATE OF NEW YORK  
 COUNTY - St Lawrence  
 SCHOOL - Massena 1  
 TOWN - Massena  
 SWIS - 405889

2 0 1 5 S C H O O L T A X R O L L  
 T A X A B L E SECTION OF THE ROLL - 1  
 OWNERS NAME SEQUENCE  
 UNIFORM PERCENT OF VALUE IS 100.00

PAGE 2841  
 VALUATION DATE-JUL 01, 2014  
 TAXABLE STATUS DATE-MAR 01, 2015

TAX MAP PARCEL NUMBER	PROPERTY LOCATION & CLASS	ASSESSMENT	EXEMPTION CODE-----	SCHOOL
CURRENT OWNERS NAME	SCHOOL DISTRICT	LAND	TAX DESCRIPTION	TAXABLE VALUE
CURRENT OWNERS ADDRESS	PARCEL SIZE/GRID COORD	TOTAL	SPECIAL DISTRICTS	TAX AMOUNT
*****				
10.002-7-21.2	Sh 37		10.002-7-21.2	*****
Willer Robert J	330 Vacant comm		ACCT 1-573-8.2	BILL 7652
Paul Willer	Massena 1 405801	12,400		12,400
12 Prospect Ave	Location S of SH 37	12,400	Massena Central Sch	225.47
Massena, NY 13662	Vacant Commercial Acreage			
	FRNT 198.00 DPTH 2275.00			
	ACRES 9.30			
	EAST-0375471 NRTH-1804274			
	DEED BOOK 2002 PG-7453			
	FULL MARKET VALUE	12,400		
			TOTAL TAX ---	225.47**
			DATE #1	09/30/15
			AMT DUE	225.47
*****				
10.012-2-12.1	488 Cr 46		10.012-2-12.1	*****
Wilson Justin W	210 1 Family Res		ACCT 1-203-9.112	BILL 7653
Wilson Britney L	Massena 1 405801	12,200		30,000
488 County Route 46	Rural Lot	80,000	Basic Star 41854	1,454.63
Massena, NY 13662	S. Racquette Rd			
	Vac Lot			
	FRNT 150.00 DPTH 260.00			
	BANK8888293			
	EAST-0381413 NRTH-1802941			
	DEED BOOK 2013 PG-20407			
	FULL MARKET VALUE	80,000		
			TOTAL TAX ---	909.14**
			DATE #1	09/30/15
			AMT DUE	909.14
*****				
10.012-2-12.2	Cr 46		10.012-2-12.2	*****
Wilson Justin W	314 Rural vac<10			BILL 7654
Wilson Britney L	Massena 1 405801	12,300	Massena Central Sch	223.65
488 County Route 46	Rural Lot	12,300		
Massena, NY 13662	S Raquette Rd			
	Vacant Lot			
	FRNT 150.00 DPTH 300.00			
	BANK8888293			
	EAST-0381516 NRTH-1803079			
	DEED BOOK 2013 PG-20407			
	FULL MARKET VALUE	12,300		
			TOTAL TAX ---	223.65**
			DATE #1	09/30/15
			AMT DUE	223.65
*****				

STATE OF NEW YORK  
 COUNTY - St Lawrence  
 SCHOOL - Massena 1  
 TOWN - Massena  
 SWIS - 405889

2 0 1 5 S C H O O L T A X R O L L  
 T A X A B L E SECTION OF THE ROLL - 1  
 OWNERS NAME SEQUENCE  
 UNIFORM PERCENT OF VALUE IS 100.00

PAGE 2842  
 VALUATION DATE-JUL 01, 2014  
 TAXABLE STATUS DATE-MAR 01, 2015

TAX MAP PARCEL NUMBER	PROPERTY LOCATION & CLASS	ASSESSMENT	EXEMPTION CODE-----	SCHOOL
CURRENT OWNERS NAME	SCHOOL DISTRICT	LAND	TAX DESCRIPTION	TAXABLE VALUE
CURRENT OWNERS ADDRESS	PARCEL SIZE/GRID COORD	TOTAL	SPECIAL DISTRICTS	TAX AMOUNT
***** 10.012-1-9 *****				
10.012-1-9	966 N Racquette River Rd			ACCT 1-617- 3
Winters John	210 1 Family Res - WTRFNT		Basic Star 41854	BILL 7655
Winters Nancy	Massena 1 405801	25,600	Massena Central Sch	30,000
966 N Racquette River Rd	River Lot	85,000		1,545.54
Massena, NY 13662-3247	Residence One Family			
	FRNT 218.00 DPTH 158.00			
	EAST-0379490 NRTH-1802139			
	DEED BOOK 936 PG-01049			
	FULL MARKET VALUE	85,000		
			TOTAL TAX ---	1,000.05**
			DATE #1	09/30/15
			AMT DUE	1,000.05
***** 10.012-3-6 *****				
10.012-3-6	932 N Racquette River Rd			ACCT 1-172- 2
Worzak Paul	210 1 Family Res - WTRFNT		Enhanced S 41834	BILL 7656
932 N Racquette River Rd	Massena 1 405801	74,000	Massena Central Sch	65,300
Massena, NY 13662	PLOT REVISED 9/2014	80,000		1,454.63
	100X298X103'WFX299			
	Res-1 Fam W/vet Ex			
	FRNT 100.00 DPTH 247.00			
	EAST-0379050 NRTH-1801422			
	DEED BOOK 2009 PG-14664			
	FULL MARKET VALUE	80,000		
			TOTAL TAX ---	349.63**
			DATE #1	09/30/15
			AMT DUE	349.63
***** 11.001-1-46.12 *****				
11.001-1-46.12	Sh 37C			ACCT 1-307-9.12
Worswick Priscilla	311 Res vac land		Massena Central Sch	BILL 7657
13 West York Ln	Massena 1 405801	9,500		172.74
Nantucket, MA 02554	Location SH 37 C	9,500		
	Vac Lot S Side Of Road			
	FRNT 325.00 DPTH 224.50			
	ACRES 1.70			
	EAST-0387425 NRTH-1806457			
	DEED BOOK 2001 PG-22016			
	FULL MARKET VALUE	9,500		
			TOTAL TAX ---	172.74**
			DATE #1	09/30/15
			AMT DUE	172.74

\*\*\*\*\*

STATE OF NEW YORK  
 COUNTY - St Lawrence  
 SCHOOL - Massena 1  
 TOWN - Massena  
 SWIS - 405889

2 0 1 5 S C H O O L T A X R O L L  
 T A X A B L E SECTION OF THE ROLL - 1  
 N A M E S E C T I O N - W  
 UNIFORM PERCENT OF VALUE IS 100.00

PAGE 2843  
 VALUATION DATE-JUL 01, 2014  
 TAXABLE STATUS DATE-MAR 01, 2015  
 RPS155/V04/L015  
 CURRENT DATE 8/21/2015

\*\*\* S P E C I A L D I S T R I C T S U M M A R Y \*\*\*

CODE	DISTRICT NAME	TOTAL PARCELS	EXTENSION TYPE	EXTENSION VALUE	AD VALOREM VALUE	EXEMPT AMOUNT	TAXABLE VALUE	TOTAL TAX
------	---------------	---------------	----------------	-----------------	------------------	---------------	---------------	-----------

NO SPECIAL DISTRICTS AT THIS LEVEL

\*\*\* S C H O O L D I S T R I C T S U M M A R Y \*\*\*

CODE	DISTRICT NAME	TOTAL PARCELS	ASSESSED LAND	ASSESSED TOTAL	EXEMPT AMOUNT	TOTAL TAXABLE	TOTAL TAX
					----- STAR AMOUNT	----- STAR TAXABLE	
	Massena 1	47	1675,200	4043,120		4,043,120	
405801					763,900	3,279,220	59,625.60
	S U B - T O T A L	47	1675,200	4043,120		4,043,120	
	S U B - T O T A L (CONT)				763,900	3,279,220	59,625.60
	T O T A L	47	1675,200	4043,120		4,043,120	
	T O T A L (CONT)				763,900	3,279,220	59,625.60

\*\*\* S Y S T E M C O D E S S U M M A R Y \*\*\*

NO SYSTEM EXEMPTIONS AT THIS LEVEL

\*\*\* E X E M P T I O N S U M M A R Y \*\*\*

CODE	DESCRIPTION	TOTAL PARCELS	SCHOOL
41834	Enhanced S	5	298,900
41854	Basic Star	16	465,000
	T O T A L	21	763,900

STATE OF NEW YORK  
 COUNTY - St Lawrence  
 SCHOOL - Massena 1  
 TOWN - Massena  
 SWIS - 405889

2 0 1 5 S C H O O L T A X R O L L  
 T A X A B L E SECTION OF THE ROLL - 1  
 N A M E S E C T I O N - W  
 UNIFORM PERCENT OF VALUE IS 100.00

PAGE 2844  
 VALUATION DATE-JUL 01, 2014  
 TAXABLE STATUS DATE-MAR 01, 2015  
 RPS155/V04/L015  
 CURRENT DATE 8/21/2015

\*\*\* G R A N D T O T A L S \*\*\*

ROLL SEC	DESCRIPTION	TOTAL PARCELS	ASSESSED LAND	ASSESSED TOTAL	EXEMPT AMOUNT ----- STAR AMOUNT	TOTAL TAXABLE ----- STAR TAXABLE	TAX RATE	TOTAL TAX
	Massena Central Sc		1675,200	4043,120		4,043,120		
	SPEC DIST TAXES				763,900	3,279,220		59,625.60
1	TAXABLE	47						59,625.60

STATE OF NEW YORK  
COUNTY - St Lawrence  
SCHOOL - Massena 1  
TOWN - Massena  
SWIS - 405889

2 0 1 5 S C H O O L T A X R O L L  
T A X A B L E SECTION OF THE ROLL - 1  
OWNERS NAME SEQUENCE  
UNIFORM PERCENT OF VALUE IS 100.00

PAGE 2845  
VALUATION DATE-JUL 01, 2014  
TAXABLE STATUS DATE-MAR 01, 2015

TAX MAP PARCEL NUMBER	PROPERTY LOCATION & CLASS	ASSESSMENT	EXEMPTION CODE-----	SCHOOL
CURRENT OWNERS NAME	SCHOOL DISTRICT	LAND	TAX DESCRIPTION	TAXABLE VALUE
CURRENT OWNERS ADDRESS	PARCEL SIZE/GRID COORD	TOTAL	SPECIAL DISTRICTS	TAX AMOUNT
*****				
10.033-2-3	147 Trippany Rd			10.033-2-3
Yekel John Sr	210 1 Family Res		Massena Central Sch	ACCT 1-582- 5
147 Trippany Rd	Massena 1 405801	11,300		BILL 7658
Massena, NY 13662	Residence One Family	64,000		1,163.70
	FRNT 100.00 DPTH 142.00			
	BANK8888295			
	EAST-0373136 NRTH-1805620			
	DEED BOOK 735 PG-00102			
	FULL MARKET VALUE	64,000		
			TOTAL TAX ---	1,163.70**
			DATE #1	09/30/15
			AMT DUE	1,163.70
*****				
10.038-1-1	232 Highland Rd			10.038-1-1
Yolton Margaret P	210 1 Family Res		Enhanced S 41834	ACCT 1-291- 8
232 Highland Rd	Massena 1 405801	11,000	Massena Central Sch	BILL 7659
Massena, NY 13662	Res-One Family	75,000		65,300
	FRNT 113.00 DPTH 380.00			1,363.72
	ACRES 1.40			
	EAST-0366134 NRTH-1803727			
	DEED BOOK 939 PG-00764			
	FULL MARKET VALUE	75,000		
			TOTAL TAX ---	258.72**
			DATE #1	09/30/15
			AMT DUE	258.72
*****				
10.004-3-16	136 CR 46			10.004-3-16
Young David K	210 1 Family Res		Basic Star 41854	ACCT 1-227- 4. 4
Young Mary E	Massena 1 405801	20,000	Massena Central Sch	BILL 7660
136 County Route 46	DEWITT LOT	92,000		30,000
Massena, NY 13662	136 CR # 42			1,672.82
	VAC LOT FIRE/DEMO MAR 20			
	FRNT 200.00 DPTH			
	ACRES 1.10			
	EAST-0374543 NRTH-1797492			
	DEED BOOK 2012 PG-7885			
	FULL MARKET VALUE	92,000		
			TOTAL TAX ---	1,127.33**
			DATE #1	09/30/15
			AMT DUE	1,127.33
*****				

STATE OF NEW YORK  
 COUNTY - St Lawrence  
 SCHOOL - Massena 1  
 TOWN - Massena  
 SWIS - 405889

2 0 1 5 S C H O O L T A X R O L L  
 T A X A B L E SECTION OF THE ROLL - 1  
 OWNERS NAME SEQUENCE  
 UNIFORM PERCENT OF VALUE IS 100.00

PAGE 2846  
 VALUATION DATE-JUL 01, 2014  
 TAXABLE STATUS DATE-MAR 01, 2015

TAX MAP PARCEL NUMBER	PROPERTY LOCATION & CLASS	ASSESSMENT	EXEMPTION CODE-----	SCHOOL
CURRENT OWNERS NAME	SCHOOL DISTRICT	LAND	TAX DESCRIPTION	TAXABLE VALUE
CURRENT OWNERS ADDRESS	PARCEL SIZE/GRID COORD	TOTAL	SPECIAL DISTRICTS	TAX AMOUNT
***** 5.004-2-14 *****				
5.004-2-14	212 Fregoe Rd			ACCT 1-391- 2 BILL 7661
Young Nancy L	270 Mfg housing - WTRFNT		Enhanced S 41834	65,300
212 Fregoe Rd	Massena 1 405801	34,000	Massena Central Sch	80,000
Massena, NY 13662	Riverfront Lot	80,000		
	Gar & Res/1 Fam W/vet Ex			
	ACRES 0.63			
	EAST-0382192 NRTH-1814362			
	DEED BOOK 87989 PG-01946			
	FULL MARKET VALUE	80,000		
TOTAL TAX ---				349.63**
				DATE #1 09/30/15
				AMT DUE 349.63
*****				

STATE OF NEW YORK  
 COUNTY - St Lawrence  
 SCHOOL - Massena 1  
 TOWN - Massena  
 SWIS - 405889

2 0 1 5 S C H O O L T A X R O L L  
 T A X A B L E SECTION OF THE ROLL - 1  
 N A M E S E C T I O N - Y  
 UNIFORM PERCENT OF VALUE IS 100.00

PAGE 2847  
 VALUATION DATE-JUL 01, 2014  
 TAXABLE STATUS DATE-MAR 01, 2015  
 RPS155/V04/L015  
 CURRENT DATE 8/21/2015

\*\*\* S P E C I A L D I S T R I C T S U M M A R Y \*\*\*

CODE	DISTRICT NAME	TOTAL PARCELS	EXTENSION TYPE	EXTENSION VALUE	AD VALOREM VALUE	EXEMPT AMOUNT	TAXABLE VALUE	TOTAL TAX
------	---------------	---------------	----------------	-----------------	------------------	---------------	---------------	-----------

NO SPECIAL DISTRICTS AT THIS LEVEL

\*\*\* S C H O O L D I S T R I C T S U M M A R Y \*\*\*

CODE	DISTRICT NAME	TOTAL PARCELS	ASSESSED LAND	ASSESSED TOTAL	EXEMPT AMOUNT	TOTAL TAXABLE	TOTAL TAX
					----- STAR AMOUNT	----- STAR TAXABLE	
	Massena 1	4	76,300	311,000		311,000	
405801					160,600	150,400	2,734.70
	S U B - T O T A L	4	76,300	311,000		311,000	
	S U B - T O T A L (CONT)				160,600	150,400	2,734.70
	T O T A L	4	76,300	311,000		311,000	
	T O T A L (CONT)				160,600	150,400	2,734.70

\*\*\* S Y S T E M C O D E S S U M M A R Y \*\*\*

NO SYSTEM EXEMPTIONS AT THIS LEVEL

\*\*\* E X E M P T I O N S U M M A R Y \*\*\*

CODE	DESCRIPTION	TOTAL PARCELS	SCHOOL
41834	Enhanced S	2	130,600
41854	Basic Star	1	30,000
	T O T A L	3	160,600

STATE OF NEW YORK  
 COUNTY - St Lawrence  
 SCHOOL - Massena 1  
 TOWN - Massena  
 SWIS - 405889

2 0 1 5 S C H O O L T A X R O L L  
 T A X A B L E SECTION OF THE ROLL - 1  
 N A M E S E C T I O N - Y  
 UNIFORM PERCENT OF VALUE IS 100.00

PAGE 2848  
 VALUATION DATE-JUL 01, 2014  
 TAXABLE STATUS DATE-MAR 01, 2015  
 RPS155/V04/L015  
 CURRENT DATE 8/21/2015

\*\*\* G R A N D T O T A L S \*\*\*

ROLL SEC	DESCRIPTION	TOTAL PARCELS	ASSESSED LAND	ASSESSED TOTAL	EXEMPT AMOUNT ----- STAR AMOUNT	TOTAL TAXABLE ----- STAR TAXABLE	TAX RATE	TOTAL TAX
	Massena Central Sc		76,300	311,000		311,000		
	SPEC DIST TAXES				160,600	150,400		2,734.70
1	TAXABLE	4						2,734.70



STATE OF NEW YORK  
 COUNTY - St Lawrence  
 SCHOOL - Massena 1  
 TOWN - Massena  
 SWIS - 405889

2 0 1 5 S C H O O L T A X R O L L  
 T A X A B L E SECTION OF THE ROLL - 1  
 OWNERS NAME SEQUENCE  
 UNIFORM PERCENT OF VALUE IS 100.00

PAGE 2849  
 VALUATION DATE-JUL 01, 2014  
 TAXABLE STATUS DATE-MAR 01, 2015

TAX MAP PARCEL NUMBER	PROPERTY LOCATION & CLASS	ASSESSMENT	EXEMPTION CODE-----	SCHOOL
CURRENT OWNERS NAME	SCHOOL DISTRICT	LAND	TAX DESCRIPTION	TAXABLE VALUE
CURRENT OWNERS ADDRESS	PARCEL SIZE/GRID COORD	TOTAL	SPECIAL DISTRICTS	TAX AMOUNT
*****				
10.045-3-4	361 E Orvis St			10.045-3-4
Z.M.W. Enterprises LLC	464 Office bldg.		Business I 47610	ACCT 1-177- 4
PO Box 5198	Massena 1 405801	90,000	Massena Central Sch	BILL 7662
Massena, NY 13662	Convenience & Gas Mart	250,000		16,168
	FRNT 94.57 DPTH 178.90			4,251.74
	EAST-0361192 NRTH-1800100			
	DEED BOOK 2006 PG-14041			
	FULL MARKET VALUE	250,000		
			TOTAL TAX ---	4,251.74**
			DATE #1	09/30/15
			AMT DUE	4,251.74
*****				
10.033-2-12	192 Trippany Rd			10.033-2-12
Zakarauskas Stephen	210 1 Family Res		Massena Central Sch	ACCT 1-368- 9
192 Trippany Rd	Massena 1 405801	14,700		BILL 7663
Massena, NY 13662	FRNT 140.00 DPTH 207.00	72,000		72,000
	BANK8888111			1,309.17
	EAST-0374409 NRTH-1805539			
	DEED BOOK 2011 PG-1630			
	FULL MARKET VALUE	72,000		
			TOTAL TAX ---	1,309.17**
			DATE #1	09/30/15
			AMT DUE	1,309.17
*****				
4.004-1-18	Off Pontoon Bridge Rd			4.004-1-18
Zappia Frank (Trust) Sr	321 Abandoned ag		Massena Central Sch	ACCT 1-474- 3
Lackas Sandra (Trust)	Massena 1 405801	9,900		BILL 7664
4981 4th Pl	Vacant Acreage	9,900		9,900
Vero Beach, FL 32968	ACRES 18.10			180.01
	EAST-0351633 NRTH-1808876			
	DEED BOOK 2003 PG-72360			
	FULL MARKET VALUE	9,900		
			TOTAL TAX ---	180.01**
			DATE #1	09/30/15
			AMT DUE	180.01
*****				
4.004-1-19	Pontoon Bridge Rd			4.004-1-19
Zappia Frank (Trust) Sr	321 Abandoned ag		Massena Central Sch	ACCT 1-474- 6
Lackas Sandra (Trust)	Massena 1 405801	33,000		BILL 7665
4981 4th Pl	Located Pontoon Br. Roa	33,000		33,000
Vero Beach, FL 32968	Vacant Acreage			600.03
	FRNT 1905.00 DPTH			
	ACRES 64.80			
	EAST-0350453 NRTH-1808416			
	DEED BOOK 2003 PG-72362			
	FULL MARKET VALUE	33,000		
			TOTAL TAX ---	600.03**
			DATE #1	09/30/15
			AMT DUE	600.03
*****				

STATE OF NEW YORK  
 COUNTY - St Lawrence  
 SCHOOL - Massena 1  
 TOWN - Massena  
 SWIS - 405889

2 0 1 5 S C H O O L T A X R O L L  
 T A X A B L E SECTION OF THE ROLL - 1  
 OWNERS NAME SEQUENCE  
 UNIFORM PERCENT OF VALUE IS 100.00

PAGE 2850  
 VALUATION DATE-JUL 01, 2014  
 TAXABLE STATUS DATE-MAR 01, 2015

TAX MAP PARCEL NUMBER	PROPERTY LOCATION & CLASS	ASSESSMENT	EXEMPTION CODE-----	SCHOOL
CURRENT OWNERS NAME	SCHOOL DISTRICT	LAND	TAX DESCRIPTION	TAXABLE VALUE
CURRENT OWNERS ADDRESS	PARCEL SIZE/GRID COORD	TOTAL	SPECIAL DISTRICTS	TAX AMOUNT
*****				
4.081-2-11	Pontoon Bridge Rd 321 Abandoned ag Massena 1 405801	12,200	Massena Central Sch	12,200
Zappia Frank (Trust) Sr.	Located Pontoon Br Roa Vacant Acreage	12,200		
Lackas Sandra (Trust)	FRNT 375.00 DPTH ACRES 6.40			
4981 4th Pl Vero Beach, FL 32968	EAST-0349707 NRTH-1808785 DEED BOOK 2003 PG-72361 FULL MARKET VALUE	12,200		
TOTAL TAX ---				221.83**
				DATE #1 09/30/15
				AMT DUE 221.83
*****				
4.080-1-6.21	70 Old River Rd 311 Res vac land Massena 1 405801	18,292	Massena Central Sch	18,292
Zappia Tony	FRNT 657.00 DPTH	18,292		
Zappia Barbara	ACRES 4.10			
69 Old River Rd Massena, NY 13662	EAST-0347639 NRTH-1808900 DEED BOOK 2013 PG-12127 FULL MARKET VALUE	18,292		
TOTAL TAX ---				332.60**
				DATE #1 09/30/15
				AMT DUE 332.60
*****				
4.080-1-2	69 Old River Rd 210 1 Family Res Massena 1 405801	33,500	Basic Star 41854 Massena Central Sch	190,000
Zappia Tony C	Plot revised 4/2013 LDC	190,000		
Zappia Barbara	69 Old River Road Residence One Family			
69 Old River Rd Massena, NY 13662	FRNT 203.00 DPTH ACRES 1.90			
	EAST-0347952 NRTH-1808806 DEED BOOK 2013 PG-12127 FULL MARKET VALUE	190,000		
TOTAL TAX ---				2,909.26**
				DATE #1 09/30/15
				AMT DUE 2,909.26
*****				

STATE OF NEW YORK  
 COUNTY - St Lawrence  
 SCHOOL - Massena 1  
 TOWN - Massena  
 SWIS - 405889

2015 SCHOOL TAX ROLL  
 TAXABLE SECTION OF THE ROLL - 1  
 NAME SECTION - Z  
 UNIFORM PERCENT OF VALUE IS 100.00

PAGE 2851  
 VALUATION DATE-JUL 01, 2014  
 TAXABLE STATUS DATE-MAR 01, 2015  
 RPS155/V04/L015  
 CURRENT DATE 8/21/2015

\*\*\* SPECIAL DISTRICT SUMMARY \*\*\*

CODE	DISTRICT NAME	TOTAL PARCELS	EXTENSION TYPE	EXTENSION VALUE	AD VALOREM VALUE	EXEMPT AMOUNT	TAXABLE VALUE	TOTAL TAX
------	---------------	---------------	----------------	-----------------	------------------	---------------	---------------	-----------

NO SPECIAL DISTRICTS AT THIS LEVEL

\*\*\* SCHOOL DISTRICT SUMMARY \*\*\*

CODE	DISTRICT NAME	TOTAL PARCELS	ASSESSED LAND	ASSESSED TOTAL	EXEMPT AMOUNT	TOTAL TAXABLE	TOTAL TAX
					----- STAR AMOUNT	----- STAR TAXABLE	
	Massena 1	7	211,592	585,392	16,168	569,224	
405801					30,000	539,224	9,804.64
	S U B - T O T A L	7	211,592	585,392	16,168	569,224	
	S U B - T O T A L (CONT)				30,000	539,224	9,804.64
	T O T A L	7	211,592	585,392	16,168	569,224	
	T O T A L (CONT)				30,000	539,224	9,804.64

\*\*\* SYSTEM CODES SUMMARY \*\*\*

NO SYSTEM EXEMPTIONS AT THIS LEVEL

\*\*\* EXEMPTION SUMMARY \*\*\*

CODE	DESCRIPTION	TOTAL PARCELS	SCHOOL
41854	Basic Star	1	30,000
47610	Business I	1	16,168
	T O T A L	2	46,168

STATE OF NEW YORK  
 COUNTY - St Lawrence  
 SCHOOL - Massena 1  
 TOWN - Massena  
 SWIS - 405889

2 0 1 5 S C H O O L T A X R O L L  
 T A X A B L E SECTION OF THE ROLL - 1  
 N A M E S E C T I O N - Z  
 UNIFORM PERCENT OF VALUE IS 100.00

PAGE 2852  
 VALUATION DATE-JUL 01, 2014  
 TAXABLE STATUS DATE-MAR 01, 2015  
 RPS155/V04/L015  
 CURRENT DATE 8/21/2015

\*\*\* G R A N D T O T A L S \*\*\*

ROLL SEC	DESCRIPTION	TOTAL PARCELS	ASSESSED LAND	ASSESSED TOTAL	EXEMPT AMOUNT ----- STAR AMOUNT	TOTAL TAXABLE ----- STAR TAXABLE	TAX RATE	TOTAL TAX
	Massena Central Sc		211,592	585,392	16,168	569,224		
	SPEC DIST TAXES				30,000	539,224		9,804.64
1	TAXABLE	7						9,804.64

STATE OF NEW YORK  
 COUNTY - St Lawrence  
 SCHOOL - Massena 1  
 TOWN - Massena  
 SWIS - 405889

2 0 1 5 S C H O O L T A X R O L L  
 T A X A B L E SECTION OF THE ROLL - 1  
 UNIFORM PERCENT OF VALUE IS 100.00

PAGE 2853  
 VALUATION DATE-JUL 01, 2014  
 TAXABLE STATUS DATE-MAR 01, 2015  
 RPS155/V04/L015  
 CURRENT DATE 8/21/2015

R O L L S U B S E C T I O N - - T O T A L S

\*\*\* S P E C I A L D I S T R I C T S U M M A R Y \*\*\*

CODE	DISTRICT NAME	TOTAL PARCELS	EXTENSION TYPE	EXTENSION VALUE	AD VALOREM VALUE	EXEMPT AMOUNT	TAXABLE VALUE	TOTAL TAX
------	---------------	---------------	----------------	-----------------	------------------	---------------	---------------	-----------

NO SPECIAL DISTRICTS AT THIS LEVEL

\*\*\* S C H O O L D I S T R I C T S U M M A R Y \*\*\*

CODE	DISTRICT NAME	TOTAL PARCELS	ASSESSED LAND	ASSESSED TOTAL	EXEMPT AMOUNT	TOTAL TAXABLE	TOTAL TAX
					-----	-----	
					STAR AMOUNT	STAR TAXABLE	
	Massena 1	1369	42013,074	222852,505	23977,670	198,874,835	
405801					23138,112	175,736,723	3,195,397.82
	S U B - T O T A L	1369	42013,074	222852,505	23977,670	198,874,835	
	S U B - T O T A L (CONT)				23138,112	175,736,723	3,195,397.82
	T O T A L	1369	42013,074	222852,505	23977,670	198,874,835	
	T O T A L (CONT)				23138,112	175,736,723	3,195,397.82

\*\*\* S Y S T E M C O D E S S U M M A R Y \*\*\*

NO SYSTEM EXEMPTIONS AT THIS LEVEL

\*\*\* E X E M P T I O N S U M M A R Y \*\*\*

CODE	DESCRIPTION	TOTAL PARCELS	SCHOOL
41400	Clergy	1	1,500
41690	RPTL466_f	4	12,000
41700	Ag Buildin	1	25,000
41720	Ag Distric	1	
41730	Ag Land Co	2	

STATE OF NEW YORK  
 COUNTY - St Lawrence  
 SCHOOL - Massena 1  
 TOWN - Massena  
 SWIS - 405889

2 0 1 5 S C H O O L T A X R O L L  
 T A X A B L E SECTION OF THE ROLL - 1  
 UNIFORM PERCENT OF VALUE IS 100.00

PAGE 2854  
 VALUATION DATE-JUL 01, 2014  
 TAXABLE STATUS DATE-MAR 01, 2015  
 RPS155/V04/L015  
 CURRENT DATE 8/21/2015

R O L L S U B S E C T I O N - - T O T A L S

\*\*\* E X E M P T I O N S U M M A R Y \*\*\*

CODE	DESCRIPTION	TOTAL PARCELS	SCHOOL
41800	Aged - All	2	83,200
41806	Aged - Tn	3	65,650
41834	Enhanced S	168	9774,100
41854	Basic Star	449	13364,012
47610	Business I	4	265,843
49530	Ind. Waste	1	9539,963
49560	Part Non P	2	13984,514
	T O T A L	638	47115,782

\*\*\* G R A N D T O T A L S \*\*\*

ROLL SEC	DESCRIPTION	TOTAL PARCELS	ASSESSED LAND	ASSESSED TOTAL	EXEMPT AMOUNT ----- STAR AMOUNT	TOTAL TAXABLE ----- STAR TAXABLE	TAX RATE	TOTAL TAX
	Massena Central Sc		42013,074	222852,505	23,977,670	198,874,835		
	SPEC DIST TAXES				23138,112	175,736,723		3,195,397.82
1	TAXABLE	1,369						3195,397.82

STATE OF NEW YORK  
 COUNTY - St Lawrence  
 SCHOOL - Massena 1  
 TOWN - Massena  
 SWIS - 405889

2 0 1 5 S C H O O L T A X R O L L  
 T A X A B L E SECTION OF THE ROLL - 1  
 OWNERS NAME SEQUENCE  
 UNIFORM PERCENT OF VALUE IS 100.00

PAGE 2855  
 SUB-SECT - R VALUATION DATE-JUL 01, 2014  
 TAXABLE STATUS DATE-MAR 01, 2015

TAX MAP PARCEL NUMBER	PROPERTY LOCATION & CLASS	ASSESSMENT	EXEMPTION CODE-----	SCHOOL
CURRENT OWNERS NAME	SCHOOL DISTRICT	LAND	TAX DESCRIPTION	TAXABLE VALUE
CURRENT OWNERS ADDRESS	PARCEL SIZE/GRID COORD	TOTAL	SPECIAL DISTRICTS	TAX AMOUNT
*****				
16.036-1-11	2226 Sh 420		16.036-1-11	*****
Domanique Deragon	210 1 Family Res		Massena Central Sch	64,800
46 Belmont St	Massena 1 405801	24,700		
Massena, NY 13662	Plot Revised 5/2012 LDC	64,800		
	2.14 A Strack Survey			
	*****S/I/F*****			
	FRNT 68.00 DPTH 295.00			
	ACRES 2.00			
	EAST-0358088 NRTH-1789111			
	DEED BOOK 2014 PG-6159			
	FULL MARKET VALUE	64,800		
			TOTAL TAX ---	1,178.25**
			DATE #1	09/30/15
			AMT DUE	1,178.25
*****				

STATE OF NEW YORK  
 COUNTY - St Lawrence  
 SCHOOL - Massena 1  
 TOWN - Massena  
 SWIS - 405889

2015 SCHOOL TAX ROLL  
 TAXABLE SECTION OF THE ROLL - 1  
 NAME SECTION - D  
 UNIFORM PERCENT OF VALUE IS 100.00

PAGE 2856  
 SUB-SECT - R VALUATION DATE-JUL 01, 2014  
 TAXABLE STATUS DATE-MAR 01, 2015  
 RPS155/V04/L015  
 CURRENT DATE 8/21/2015

\*\*\* SPECIAL DISTRICT SUMMARY \*\*\*

CODE	DISTRICT NAME	TOTAL PARCELS	EXTENSION TYPE	EXTENSION VALUE	AD VALOREM VALUE	EXEMPT AMOUNT	TAXABLE VALUE	TOTAL TAX
------	---------------	---------------	----------------	-----------------	------------------	---------------	---------------	-----------

NO SPECIAL DISTRICTS AT THIS LEVEL

\*\*\* SCHOOL DISTRICT SUMMARY \*\*\*

CODE	DISTRICT NAME	TOTAL PARCELS	ASSESSED LAND	ASSESSED TOTAL	EXEMPT AMOUNT	TOTAL TAXABLE	TOTAL TAX
					----- STAR AMOUNT	----- STAR TAXABLE	
	Massena 1	1	24,700	64,800		64,800	
405801						64,800	1,178.25
	SUB - TOTAL	1	24,700	64,800		64,800	
	SUB - TOTAL (CONT)					64,800	1,178.25
	TOTAL	1	24,700	64,800		64,800	
	TOTAL (CONT)					64,800	1,178.25

\*\*\* SYSTEM CODES SUMMARY \*\*\*

NO SYSTEM EXEMPTIONS AT THIS LEVEL

\*\*\* EXEMPTION SUMMARY \*\*\*

NO EXEMPTIONS AT THIS LEVEL



STATE OF NEW YORK  
 COUNTY - St Lawrence  
 SCHOOL - Massena 1  
 TOWN - Massena  
 SWIS - 405889

2 0 1 5 S C H O O L T A X R O L L  
 T A X A B L E SECTION OF THE ROLL - 1  
 N A M E S E C T I O N - D  
 UNIFORM PERCENT OF VALUE IS 100.00

PAGE 2857  
 SUB-SECT - R VALUATION DATE-JUL 01, 2014  
 TAXABLE STATUS DATE-MAR 01, 2015  
 RPS155/V04/L015  
 CURRENT DATE 8/21/2015

\*\*\* G R A N D T O T A L S \*\*\*

ROLL SEC	DESCRIPTION	TOTAL PARCELS	ASSESSED LAND	ASSESSED TOTAL	EXEMPT AMOUNT ----- STAR AMOUNT	TOTAL TAXABLE ----- STAR TAXABLE	TAX RATE	TOTAL TAX
	Massena Central Sc		24,700	64,800		64,800		
	SPEC DIST TAXES					64,800		1,178.25
1	TAXABLE	1						1,178.25

STATE OF NEW YORK  
 COUNTY - St Lawrence  
 SCHOOL - Massena 1  
 TOWN - Massena  
 SWIS - 405889

2 0 1 5 S C H O O L T A X R O L L  
 T A X A B L E SECTION OF THE ROLL - 1  
 OWNERS NAME SEQUENCE  
 UNIFORM PERCENT OF VALUE IS 100.00

PAGE 2858  
 SUB-SECT - R VALUATION DATE-JUL 01, 2014  
 TAXABLE STATUS DATE-MAR 01, 2015

TAX MAP PARCEL NUMBER	PROPERTY LOCATION & CLASS	ASSESSMENT	EXEMPTION CODE-----	SCHOOL
CURRENT OWNERS NAME	SCHOOL DISTRICT	LAND	TAX DESCRIPTION	TAXABLE VALUE
CURRENT OWNERS ADDRESS	PARCEL SIZE/GRID COORD	TOTAL	SPECIAL DISTRICTS	TAX AMOUNT
***** 9.052-2-1.12 *****				
9.052-2-1.12	5 Cr 42			
OGENE, LLC	449 Other Storag		Massena Central Sch	357,000
211 Bennington Ter	Massena 1 405801	57,000		
Paramus, NJ 07652	Outer Willow St/#5 CR 42	357,000		
	Located Outside of Vill L			
	Distribution Warehouse			
	FRNT 78.00 DPTH			
	ACRES 1.90			
	EAST-0357983 NRTH-1800358			
	DEED BOOK 2013 PG-4741			
	FULL MARKET VALUE	357,000		
TOTAL TAX ---				6,491.29**
				DATE #1 09/30/15
				AMT DUE 6,491.29
*****				

STATE OF NEW YORK  
 COUNTY - St Lawrence  
 SCHOOL - Massena 1  
 TOWN - Massena  
 SWIS - 405889

2015 SCHOOL TAX ROLL  
 TAXABLE SECTION OF THE ROLL - 1  
 NAME SECTION - 0  
 UNIFORM PERCENT OF VALUE IS 100.00

PAGE 2859  
 SUB-SECT - R VALUATION DATE-JUL 01, 2014  
 TAXABLE STATUS DATE-MAR 01, 2015  
 RPS155/V04/L015  
 CURRENT DATE 8/21/2015

\*\*\* SPECIAL DISTRICT SUMMARY \*\*\*

CODE	DISTRICT NAME	TOTAL PARCELS	EXTENSION TYPE	EXTENSION VALUE	AD VALOREM VALUE	EXEMPT AMOUNT	TAXABLE VALUE	TOTAL TAX
------	---------------	---------------	----------------	-----------------	------------------	---------------	---------------	-----------

NO SPECIAL DISTRICTS AT THIS LEVEL

\*\*\* SCHOOL DISTRICT SUMMARY \*\*\*

CODE	DISTRICT NAME	TOTAL PARCELS	ASSESSED LAND	ASSESSED TOTAL	EXEMPT AMOUNT	TOTAL TAXABLE	TOTAL TAX
					----- STAR AMOUNT	----- STAR TAXABLE	
405801	Massena 1	1	57,000	357,000		357,000	
						357,000	6,491.29
	SUB - TOTAL	1	57,000	357,000		357,000	
	SUB - TOTAL (CONT)					357,000	6,491.29
	TOTAL	1	57,000	357,000		357,000	
	TOTAL (CONT)					357,000	6,491.29

\*\*\* SYSTEM CODES SUMMARY \*\*\*

NO SYSTEM EXEMPTIONS AT THIS LEVEL

\*\*\* EXEMPTION SUMMARY \*\*\*

NO EXEMPTIONS AT THIS LEVEL

STATE OF NEW YORK  
 COUNTY - St Lawrence  
 SCHOOL - Massena 1  
 TOWN - Massena  
 SWIS - 405889

2 0 1 5 S C H O O L T A X R O L L  
 T A X A B L E SECTION OF THE ROLL - 1  
 N A M E S E C T I O N - O  
 UNIFORM PERCENT OF VALUE IS 100.00

PAGE 2860  
 SUB-SECT - R VALUATION DATE-JUL 01, 2014  
 TAXABLE STATUS DATE-MAR 01, 2015  
 RPS155/V04/L015  
 CURRENT DATE 8/21/2015

\*\*\* G R A N D T O T A L S \*\*\*

ROLL SEC	DESCRIPTION	TOTAL PARCELS	ASSESSED LAND	ASSESSED TOTAL	EXEMPT AMOUNT ----- STAR AMOUNT	TOTAL TAXABLE ----- STAR TAXABLE	TAX RATE	TOTAL TAX
	Massena Central Sc		57,000	357,000		357,000		
	SPEC DIST TAXES					357,000		6,491.29
1	TAXABLE	1						6,491.29

STATE OF NEW YORK  
 COUNTY - St Lawrence  
 SCHOOL - Massena 1  
 TOWN - Massena  
 SWIS - 405889

2 0 1 5 S C H O O L T A X R O L L  
 T A X A B L E SECTION OF THE ROLL - 1  
 OWNERS NAME SEQUENCE  
 UNIFORM PERCENT OF VALUE IS 100.00

PAGE 2861  
 SUB-SECT - R VALUATION DATE-JUL 01, 2014  
 TAXABLE STATUS DATE-MAR 01, 2015

TAX MAP PARCEL NUMBER	PROPERTY LOCATION & CLASS	ASSESSMENT	EXEMPTION CODE-----	SCHOOL
CURRENT OWNERS NAME	SCHOOL DISTRICT	LAND	TAX DESCRIPTION	TAXABLE VALUE
CURRENT OWNERS ADDRESS	PARCEL SIZE/GRID COORD	TOTAL	SPECIAL DISTRICTS	TAX AMOUNT
***** 16.036-1-47 *****				
	SH 420			ACCT 1-476- 7 BILL 7671
16.036-1-47	330 Vacant comm		Massena Central Sch	1,000 18.18
Premo Jason	Massena 1 405801	1,000		
Premo Kaitlin	Split 5/2007	1,000		
598 Hopson Rd	FRNT 250.00 DPTH			
Massena, NY 13662	ACRES 3.30			
	EAST-0358014 NRTH-1788052			
	DEED BOOK 2011 PG-17505			
	FULL MARKET VALUE	1,000		
TOTAL TAX ---				18.18**
				DATE #1 09/30/15
				AMT DUE 18.18
*****				

STATE OF NEW YORK  
 COUNTY - St Lawrence  
 SCHOOL - Massena 1  
 TOWN - Massena  
 SWIS - 405889

2015 SCHOOL TAX ROLL  
 TAXABLE SECTION OF THE ROLL - 1  
 NAME SECTION - P  
 UNIFORM PERCENT OF VALUE IS 100.00

PAGE 2862  
 SUB-SECT - R VALUATION DATE-JUL 01, 2014  
 TAXABLE STATUS DATE-MAR 01, 2015  
 RPS155/V04/L015  
 CURRENT DATE 8/21/2015

\*\*\* SPECIAL DISTRICT SUMMARY \*\*\*

CODE	DISTRICT NAME	TOTAL PARCELS	EXTENSION TYPE	EXTENSION VALUE	AD VALOREM VALUE	EXEMPT AMOUNT	TAXABLE VALUE	TOTAL TAX
------	---------------	---------------	----------------	-----------------	------------------	---------------	---------------	-----------

NO SPECIAL DISTRICTS AT THIS LEVEL

\*\*\* SCHOOL DISTRICT SUMMARY \*\*\*

CODE	DISTRICT NAME	TOTAL PARCELS	ASSESSED LAND	ASSESSED TOTAL	EXEMPT AMOUNT	TOTAL TAXABLE	TOTAL TAX
					----- STAR AMOUNT	----- STAR TAXABLE	
	Massena 1	1	1,000	1,000		1,000	
405801						1,000	18.18
	SUB - TOTAL	1	1,000	1,000		1,000	
	SUB - TOTAL (CONT)					1,000	18.18
	TOTAL	1	1,000	1,000		1,000	
	TOTAL (CONT)					1,000	18.18

\*\*\* SYSTEM CODES SUMMARY \*\*\*

NO SYSTEM EXEMPTIONS AT THIS LEVEL

\*\*\* EXEMPTION SUMMARY \*\*\*

NO EXEMPTIONS AT THIS LEVEL

STATE OF NEW YORK  
 COUNTY - St Lawrence  
 SCHOOL - Massena 1  
 TOWN - Massena  
 SWIS - 405889

2015 SCHOOL TAX ROLL  
 TAXABLE SECTION OF THE ROLL - 1  
 NAME SECTION - P  
 UNIFORM PERCENT OF VALUE IS 100.00

PAGE 2863  
 SUB-SECT - R VALUATION DATE-JUL 01, 2014  
 TAXABLE STATUS DATE-MAR 01, 2015  
 RPS155/V04/L015  
 CURRENT DATE 8/21/2015

\*\*\* GRAND TOTALS \*\*\*

ROLL SEC	DESCRIPTION	TOTAL PARCELS	ASSESSED LAND	ASSESSED TOTAL	EXEMPT AMOUNT ----- STAR AMOUNT	TOTAL TAXABLE ----- STAR TAXABLE	TAX RATE	TOTAL TAX
	Massena Central Sc		1,000	1,000		1,000		
	SPEC DIST TAXES					1,000		18.18
1	TAXABLE	1						18.18

STATE OF NEW YORK  
 COUNTY - St Lawrence  
 SCHOOL - Massena 1  
 TOWN - Massena  
 SWIS - 405889

2 0 1 5 S C H O O L T A X R O L L  
 T A X A B L E SECTION OF THE ROLL - 1  
 OWNERS NAME SEQUENCE  
 UNIFORM PERCENT OF VALUE IS 100.00

PAGE 2864  
 SUB-SECT - R VALUATION DATE-JUL 01, 2014  
 TAXABLE STATUS DATE-MAR 01, 2015

TAX MAP PARCEL NUMBER	PROPERTY LOCATION & CLASS	ASSESSMENT	EXEMPTION CODE-----	SCHOOL
CURRENT OWNERS NAME	SCHOOL DISTRICT	LAND	TAX DESCRIPTION	TAXABLE VALUE
CURRENT OWNERS ADDRESS	PARCEL SIZE/GRID COORD	TOTAL	SPECIAL DISTRICTS	TAX AMOUNT
***** 10.012-1-8.2 *****				
10.012-1-8.2	982 N Racquette River Rd		ACCT 1-172- 5.2	BILL 7672
Villnave Timothy M	210 1 Family Res - WTRFNT	24,000	Massena Central Sch	58,000
Villnave Amy L	Massena 1 405801	58,000		
1236 State Highway 420	River Lot			
Brasher Falls, NY 13613	Residence One Family			
	FRNT 191.55 DPTH 132.00			
	EAST-0379621 NRTH-1802320			
	DEED BOOK 2014 PG-7			
	FULL MARKET VALUE	58,000		
TOTAL TAX ---				1,054.61**
				DATE #1 09/30/15
				AMT DUE 1,054.61
*****				



STATE OF NEW YORK  
 COUNTY - St Lawrence  
 SCHOOL - Massena 1  
 TOWN - Massena  
 SWIS - 405889

2 0 1 5 S C H O O L T A X R O L L  
 T A X A B L E SECTION OF THE ROLL - 1  
 N A M E S E C T I O N - V  
 UNIFORM PERCENT OF VALUE IS 100.00

PAGE 2865  
 SUB-SECT - R VALUATION DATE-JUL 01, 2014  
 TAXABLE STATUS DATE-MAR 01, 2015  
 RPS155/V04/L015  
 CURRENT DATE 8/21/2015

\*\*\* S P E C I A L D I S T R I C T S U M M A R Y \*\*\*

CODE	DISTRICT NAME	TOTAL PARCELS	EXTENSION TYPE	EXTENSION VALUE	AD VALOREM VALUE	EXEMPT AMOUNT	TAXABLE VALUE	TOTAL TAX
------	---------------	---------------	----------------	-----------------	------------------	---------------	---------------	-----------

NO SPECIAL DISTRICTS AT THIS LEVEL

\*\*\* S C H O O L D I S T R I C T S U M M A R Y \*\*\*

CODE	DISTRICT NAME	TOTAL PARCELS	ASSESSED LAND	ASSESSED TOTAL	EXEMPT AMOUNT	TOTAL TAXABLE	TOTAL TAX
					----- STAR AMOUNT	----- STAR TAXABLE	
	Massena 1	1	24,000	58,000		58,000	
405801						58,000	1,054.61
	S U B - T O T A L	1	24,000	58,000		58,000	
	S U B - T O T A L (CONT)					58,000	1,054.61
	T O T A L	1	24,000	58,000		58,000	
	T O T A L (CONT)					58,000	1,054.61

\*\*\* S Y S T E M C O D E S S U M M A R Y \*\*\*

NO SYSTEM EXEMPTIONS AT THIS LEVEL

\*\*\* E X E M P T I O N S U M M A R Y \*\*\*

NO EXEMPTIONS AT THIS LEVEL

STATE OF NEW YORK  
 COUNTY - St Lawrence  
 SCHOOL - Massena 1  
 TOWN - Massena  
 SWIS - 405889

2 0 1 5 S C H O O L T A X R O L L  
 T A X A B L E SECTION OF THE ROLL - 1  
 N A M E S E C T I O N - V  
 UNIFORM PERCENT OF VALUE IS 100.00

PAGE 2866  
 SUB-SECT - R VALUATION DATE-JUL 01, 2014  
 TAXABLE STATUS DATE-MAR 01, 2015  
 RPS155/V04/L015  
 CURRENT DATE 8/21/2015

\*\*\* G R A N D T O T A L S \*\*\*

ROLL SEC	DESCRIPTION	TOTAL PARCELS	ASSESSED LAND	ASSESSED TOTAL	EXEMPT AMOUNT ----- STAR AMOUNT	TOTAL TAXABLE ----- STAR TAXABLE	TAX RATE	TOTAL TAX
	Massena Central Sc		24,000	58,000		58,000		
	SPEC DIST TAXES					58,000		1,054.61
1	TAXABLE	1						1,054.61

STATE OF NEW YORK  
 COUNTY - St Lawrence  
 SCHOOL - Massena 1  
 TOWN - Massena  
 SWIS - 405889

2015 SCHOOL TAX ROLL  
 TAXABLE SECTION OF THE ROLL - 1  
 UNIFORM PERCENT OF VALUE IS 100.00

PAGE 2867  
 SUB-SECT - R VALUATION DATE-JUL 01, 2014  
 TAXABLE STATUS DATE-MAR 01, 2015  
 RPS155/V04/L015  
 CURRENT DATE 8/21/2015

ROLL SUBSECTION - R - TOTALS

\*\*\* SPECIAL DISTRICT SUMMARY \*\*\*

CODE	DISTRICT NAME	TOTAL PARCELS	EXTENSION TYPE	EXTENSION VALUE	AD VALOREM VALUE	EXEMPT AMOUNT	TAXABLE VALUE	TOTAL TAX
------	---------------	---------------	----------------	-----------------	------------------	---------------	---------------	-----------

NO SPECIAL DISTRICTS AT THIS LEVEL

\*\*\* SCHOOL DISTRICT SUMMARY \*\*\*

CODE	DISTRICT NAME	TOTAL PARCELS	ASSESSED LAND	ASSESSED TOTAL	EXEMPT AMOUNT	TOTAL TAXABLE	TOTAL TAX
					----- STAR AMOUNT	----- STAR TAXABLE	
	Massena 1	4	106,700	480,800		480,800	
405801						480,800	8,742.33
	SUB - TOTAL	4	106,700	480,800		480,800	
	SUB - TOTAL (CONT)					480,800	8,742.33
	TOTAL	4	106,700	480,800		480,800	
	TOTAL (CONT)					480,800	8,742.33

\*\*\* SYSTEM CODES SUMMARY \*\*\*

NO SYSTEM EXEMPTIONS AT THIS LEVEL

\*\*\* EXEMPTION SUMMARY \*\*\*

NO EXEMPTIONS AT THIS LEVEL



STATE OF NEW YORK  
 COUNTY - St Lawrence  
 SCHOOL - Massena 1  
 TOWN - Massena  
 SWIS - 405889

2 0 1 5 S C H O O L T A X R O L L  
 T A X A B L E SECTION OF THE ROLL - 1  
 UNIFORM PERCENT OF VALUE IS 100.00

PAGE 2869  
 VALUATION DATE-JUL 01, 2014  
 TAXABLE STATUS DATE-MAR 01, 2015  
 RPS155/V04/L015  
 CURRENT DATE 8/21/2015

R O L L S E C T I O N T O T A L S

\*\*\* S P E C I A L D I S T R I C T S U M M A R Y \*\*\*

CODE	DISTRICT NAME	TOTAL PARCELS	EXTENSION TYPE	EXTENSION VALUE	AD VALOREM VALUE	EXEMPT AMOUNT	TAXABLE VALUE	TOTAL TAX
------	---------------	---------------	----------------	-----------------	------------------	---------------	---------------	-----------

NO SPECIAL DISTRICTS AT THIS LEVEL

\*\*\* S C H O O L D I S T R I C T S U M M A R Y \*\*\*

CODE	DISTRICT NAME	TOTAL PARCELS	ASSESSED LAND	ASSESSED TOTAL	EXEMPT AMOUNT	TOTAL TAXABLE	TOTAL TAX
					-----	-----	
					STAR AMOUNT	STAR TAXABLE	
	Massena 1	1373	42119,774	223333,305	23977,670	199,355,635	
405801					23138,112	176,217,523	3,204,140.15
	S U B - T O T A L	1373	42119,774	223333,305	23977,670	199,355,635	
	S U B - T O T A L (CONT)				23138,112	176,217,523	3,204,140.15
	T O T A L	1373	42119,774	223333,305	23977,670	199,355,635	
	T O T A L (CONT)				23138,112	176,217,523	3,204,140.15

\*\*\* S Y S T E M C O D E S S U M M A R Y \*\*\*

NO SYSTEM EXEMPTIONS AT THIS LEVEL

\*\*\* E X E M P T I O N S U M M A R Y \*\*\*

CODE	DESCRIPTION	TOTAL PARCELS	SCHOOL
41400	Clergy	1	1,500
41690	RPTL466_f	4	12,000
41700	Ag Buildin	1	25,000
41720	Ag Distric	1	
41730	Ag Land Co	2	

STATE OF NEW YORK  
 COUNTY - St Lawrence  
 SCHOOL - Massena 1  
 TOWN - Massena  
 SWIS - 405889

2 0 1 5 S C H O O L T A X R O L L  
 T A X A B L E SECTION OF THE ROLL - 1  
 UNIFORM PERCENT OF VALUE IS 100.00

PAGE 2870  
 VALUATION DATE-JUL 01, 2014  
 TAXABLE STATUS DATE-MAR 01, 2015  
 RPS155/V04/L015  
 CURRENT DATE 8/21/2015

R O L L S E C T I O N T O T A L S

\*\*\* E X E M P T I O N S U M M A R Y \*\*\*

CODE	DESCRIPTION	TOTAL PARCELS	SCHOOL
41800	Aged - All	2	83,200
41806	Aged - Tn	3	65,650
41834	Enhanced S	168	9774,100
41854	Basic Star	449	13364,012
47610	Business I	4	265,843
49530	Ind. Waste	1	9539,963
49560	Part Non P	2	13984,514
	T O T A L	638	47115,782

\*\*\* G R A N D T O T A L S \*\*\*

ROLL SEC	DESCRIPTION	TOTAL PARCELS	ASSESSED LAND	ASSESSED TOTAL	EXEMPT AMOUNT ----- STAR AMOUNT	TOTAL TAXABLE ----- STAR TAXABLE	TAX RATE	TOTAL TAX
	Massena Central Sc		42119,774	223333,305	23,977,670	199,355,635		
	SPEC DIST TAXES				23138,112	176,217,523		3,204,140.15
1	TAXABLE	1,373						3204,140.15

STATE OF NEW YORK  
 COUNTY - St Lawrence  
 SCHOOL - Massena 1  
 TOWN - Massena  
 SWIS - 405889

2 0 1 5 S C H O O L T A X R O L L  
 STATE OWNED LAND SECTION OF THE ROLL - 3  
 OWNERS NAME SEQUENCE  
 UNIFORM PERCENT OF VALUE IS 100.00

PAGE 2871  
 VALUATION DATE-JUL 01, 2014  
 TAXABLE STATUS DATE-MAR 01, 2015

TAX MAP PARCEL NUMBER	PROPERTY LOCATION & CLASS	ASSESSMENT	EXEMPTION CODE-----	SCHOOL
CURRENT OWNERS NAME	SCHOOL DISTRICT	LAND	TAX DESCRIPTION	TAXABLE VALUE
CURRENT OWNERS ADDRESS	PARCEL SIZE/GRID COORD	TOTAL	SPECIAL DISTRICTS	TAX AMOUNT
5.004-1-79	Grasse Riv Shoreline 932 Forest s532b		Massena Central Sch	1,400
New York State Reforestation Attn: SLC Treasurer 48 Court St Canton, NY 13617	Massena 1 405801 New York State Forest Perserve Land Lot # 36 NYS Forest Prese ACRES 1.70 BANK9999998 EAST-0377013 NRTH-1809057 FULL MARKET VALUE	1,400 1,400 1,400		5.004-1-79 ACCT 3-595- 3 1,400
TOTAL TAX ---				25.46**
				DATE #1 09/30/15
				AMT DUE 25.46
5.004-1-81	Grasse Riv Shoreline 932 Forest s532b		Massena Central Sch	4,700
New York State Reforestation Attn: SLC Treasurer 48 Court St Canton, NY 13617	Massena 1 405801 New York State Forest Perserve Land Lots 38,40&41NYS Forest L ACRES 7.85 BANK9999998 EAST-0379561 NRTH-1810328 FULL MARKET VALUE	4,700 4,700 4,700		5.004-1-81 ACCT 3-595- 3 4,700
TOTAL TAX ---				85.46**
				DATE #1 09/30/15
				AMT DUE 85.46
5.004-1-82	Grasse Riv Shoreline 932 Forest s532b		Massena Central Sch	900
New York State Reforestation Attn: SLC Treasurer 48 Court St Canton, NY 13617	Massena 1 405801 New York State Forest Perserve Land L# 45 Nys Forest Perserve ACRES 1.10 BANK9999998 EAST-0382655 NRTH-1811390 FULL MARKET VALUE	900 900 900		5.004-1-82 ACCT 3-595- 3 900
TOTAL TAX ---				16.36**
				DATE #1 09/30/15
				AMT DUE 16.36
5.004-1-83	Grasse Riv Shoreline 932 Forest s532b		Massena Central Sch	1,400
New York State Reforestation Attn: SLC Treasurer 48 Court St Canton, NY 13617	Massena 1 405801 New York State Forest Perserve Land Lot # 47 NYS Forest Perse ACRES 1.50 BANK9999998 EAST-0382148 NRTH-1812869 FULL MARKET VALUE	1,400 1,400 1,400		5.004-1-83 ACCT 3-595- 3 1,400
TOTAL TAX ---				25.46**
				DATE #1 09/30/15
				AMT DUE 25.46

\*\*\*\*\*



STATE OF NEW YORK  
 COUNTY - St Lawrence  
 SCHOOL - Massena 1  
 TOWN - Massena  
 SWIS - 405889

2 0 1 5 S C H O O L T A X R O L L  
 STATE OWNED LAND SECTION OF THE ROLL - 3  
 OWNERS NAME SEQUENCE  
 UNIFORM PERCENT OF VALUE IS 100.00

PAGE 2872  
 VALUATION DATE-JUL 01, 2014  
 TAXABLE STATUS DATE-MAR 01, 2015

TAX MAP PARCEL NUMBER	PROPERTY LOCATION & CLASS	ASSESSMENT	EXEMPTION CODE-----	SCHOOL
CURRENT OWNERS NAME	SCHOOL DISTRICT	LAND	TAX DESCRIPTION	TAXABLE VALUE
CURRENT OWNERS ADDRESS	PARCEL SIZE/GRID COORD	TOTAL	SPECIAL DISTRICTS	TAX AMOUNT
***** 5.004-1-84 *****				
5.004-1-84	Grasse Riv Shoreline			ACCT 3-595- 3 BILL 7677
New York State Reforestation	932 Forest s532b		Massena Central Sch	500 9.09
Attn: SLC Treasurer	Massena 1 405801	500		
48 Court St	New York State	500		
Canton, NY 13617	Forest Perserve Land			
	L# 46 Nys Forest Perserve			
	ACRES 0.35 BANK9999998			
	EAST-0381647 NRTH-1813160			
	FULL MARKET VALUE	500		
TOTAL TAX ---				9.09**
				DATE #1 09/30/15
				AMT DUE 9.09
***** 5.004-2-19 *****				
5.004-2-19	Grasse Riv Shoreline			ACCT 3-595- 3 BILL 7678
New York State Reforestation	932 Forest s532b		Massena Central Sch	800 14.55
Attn: SLC Treasurer	Massena 1 405801	800		
48 Court St	New York State	800		
Canton, NY 13617	Forest Perserve Land			
	L#50 Nys Forest Perserve			
	ACRES 0.61 BANK9999998			
	EAST-0383515 NRTH-1814683			
	FULL MARKET VALUE	800		
TOTAL TAX ---				14.55**
				DATE #1 09/30/15
				AMT DUE 14.55
***** 5.083-2-12 *****				
5.083-2-12	Grasse Riv Shoreline			ACCT 3-595- 3 BILL 7679
New York State Reforestation	932 Forest s532b		Massena Central Sch	900 16.36
Attn: SLC Treasurer	Massena 1 405801	900		
48 Court St	# 0130001	900		
Canton, NY 13617	Indian Meadow Lot			
	L# 39 Nys Forest Perserve			
	ACRES 1.00 BANK9999998			
	EAST-0379616 NRTH-1809520			
	FULL MARKET VALUE	900		
TOTAL TAX ---				16.36**
				DATE #1 09/30/15
				AMT DUE 16.36
***** 6.001-9-1 *****				
6.001-9-1	Grasse Riv Shoreline			ACCT 3-595- 3 BILL 7680
New York State Reforestation	932 Forest s532b		Massena Central Sch	13,500 245.47
Attn: SLC Treasurer	Massena 1 405801	13,500		
48 Court St	New York State	13,500		
Canton, NY 13617	Forest Perserve Land			
	Per Tax Map/lots 53 & 54			
	ACRES 15.00 BANK9999998			
	EAST-0385237 NRTH-1815783			
	FULL MARKET VALUE	13,500		
TOTAL TAX ---				245.47**
				DATE #1 09/30/15
				AMT DUE 245.47

\*\*\*\*\*

STATE OF NEW YORK  
 COUNTY - St Lawrence  
 SCHOOL - Massena 1  
 TOWN - Massena  
 SWIS - 405889

2 0 1 5 S C H O O L T A X R O L L  
 STATE OWNED LAND SECTION OF THE ROLL - 3  
 OWNERS NAME SEQUENCE  
 UNIFORM PERCENT OF VALUE IS 100.00

PAGE 2873  
 VALUATION DATE-JUL 01, 2014  
 TAXABLE STATUS DATE-MAR 01, 2015

TAX MAP PARCEL NUMBER	PROPERTY LOCATION & CLASS	ASSESSMENT	EXEMPTION CODE-----	SCHOOL
CURRENT OWNERS NAME	SCHOOL DISTRICT	LAND	TAX DESCRIPTION	TAXABLE VALUE
CURRENT OWNERS ADDRESS	PARCEL SIZE/GRID COORD	TOTAL	SPECIAL DISTRICTS	TAX AMOUNT
***** 6.003-4-1 *****				
6.003-4-1	Grasse Riv Shoreline			
New York State Reforestation	932 Forest s532b		Massena Central Sch	1,900
Attn: SLC Treasurer	Massena 1 405801	1,900		
48 Court St	New York State	1,900		
Canton, NY 13617	Forest Perserve Land			
	L# 52 Nys Forest Perserve			
	ACRES 2.93 BANK9999998			
	EAST-0384617 NRTH-1815259			
	FULL MARKET VALUE	1,900		
TOTAL TAX ---				34.55**
				DATE #1 09/30/15
				AMT DUE 34.55
***** 10.001-1-42 *****				
10.001-1-42	Grasse Riv Shoreline			
New York State Reforestation	932 Forest s532b		Massena Central Sch	1,500
Attn: SLC Treasurer	Massena 1 405801	1,500		
48 Court St	New York State	1,500		
Canton, NY 13617	Forest Perserve Land			
	Lot 5 of NYS Forest Pers			
	ACRES 1.80 BANK9999998			
	EAST-0362527 NRTH-1802439			
	FULL MARKET VALUE	1,500		
TOTAL TAX ---				27.27**
				DATE #1 09/30/15
				AMT DUE 27.27
***** 10.001-1-43 *****				
10.001-1-43	Grasse Riv Shoreline			
New York State Reforestation	932 Forest s532b		Massena Central Sch	1,100
Attn: SLC Treasurer	Massena 1 405801	1,100		
48 Court St	New York State	1,100		
Canton, NY 13617	Forest Perserve Land			
	L# 8&9 Nys Forest Perserv			
	ACRES 1.20 BANK9999998			
	EAST-0363546 NRTH-1803937			
	FULL MARKET VALUE	1,100		
TOTAL TAX ---				20.00**
				DATE #1 09/30/15
				AMT DUE 20.00
***** 10.001-1-44 *****				
10.001-1-44	Grasse Riv Shoreline			
New York State Reforestation	932 Forest s532b		Massena Central Sch	800
Attn: SLC Treasurer	Massena 1 405801	800		
48 Court St	New York State	800		
Canton, NY 13617	Forest Perserve Land			
	L# 11 Nys Forest Perserve			
	ACRES 0.76 BANK9999998			
	EAST-0364709 NRTH-1804773			
	FULL MARKET VALUE	800		
TOTAL TAX ---				14.55**
				DATE #1 09/30/15
				AMT DUE 14.55

\*\*\*\*\*

STATE OF NEW YORK  
 COUNTY - St Lawrence  
 SCHOOL - Massena 1  
 TOWN - Massena  
 SWIS - 405889

2 0 1 5 S C H O O L T A X R O L L  
 STATE OWNED LAND SECTION OF THE ROLL - 3  
 OWNERS NAME SEQUENCE  
 UNIFORM PERCENT OF VALUE IS 100.00

PAGE 2874  
 VALUATION DATE-JUL 01, 2014  
 TAXABLE STATUS DATE-MAR 01, 2015

TAX MAP PARCEL NUMBER	PROPERTY LOCATION & CLASS	ASSESSMENT	EXEMPTION CODE-----	SCHOOL
CURRENT OWNERS NAME	SCHOOL DISTRICT	LAND	TAX DESCRIPTION	TAXABLE VALUE
CURRENT OWNERS ADDRESS	PARCEL SIZE/GRID COORD	TOTAL	SPECIAL DISTRICTS	TAX AMOUNT
***** 10.002-14-1 *****				
10.002-14-1	Grasse Riv Shoreline			
New York State Reforestation	932 Forest s532b		Massena Central Sch	3,000
Attn: SLC Treasurer	Massena 1 405801	3,000		
48 Court St	New York State	3,000		
Canton, NY 13617	Forest Perserve Land			
	Lot 30 NYS Forest Perserv			
	ACRES 3.40 BANK9999998			
	EAST-0374021 NRTH-1807641			
	FULL MARKET VALUE	3,000		
			TOTAL TAX ---	54.55**
			DATE #1	09/30/15
			AMT DUE	54.55
***** 10.024-1-27 *****				
10.024-1-27	Grasse Riv Shoreline			
New York State Reforestation	932 Forest s532b		Massena Central Sch	800
Attn: SLC Treasurer	Massena 1 405801	800		
48 Court St	New York State	800		
Canton, NY 13617	Forest Perserve Land			
	L#19-22 Nys Forest Perserv			
	ACRES 0.62 BANK9999998			
	EAST-0370968 NRTH-1807696			
	FULL MARKET VALUE	800		
			TOTAL TAX ---	14.55**
			DATE #1	09/30/15
			AMT DUE	14.55
*****				

STATE OF NEW YORK  
 COUNTY - St Lawrence  
 SCHOOL - Massena 1  
 TOWN - Massena  
 SWIS - 405889

2015 SCHOOL TAX ROLL  
 STATE OWNED LAND SECTION OF THE ROLL - 3  
 NAME SECTION - N  
 UNIFORM PERCENT OF VALUE IS 100.00

PAGE 2875  
 VALUATION DATE-JUL 01, 2014  
 TAXABLE STATUS DATE-MAR 01, 2015  
 RPS155/V04/L015  
 CURRENT DATE 8/21/2015

\*\*\* SPECIAL DISTRICT SUMMARY \*\*\*

CODE	DISTRICT NAME	TOTAL PARCELS	EXTENSION TYPE	EXTENSION VALUE	AD VALOREM VALUE	EXEMPT AMOUNT	TAXABLE VALUE	TOTAL TAX
------	---------------	---------------	----------------	-----------------	------------------	---------------	---------------	-----------

NO SPECIAL DISTRICTS AT THIS LEVEL

\*\*\* SCHOOL DISTRICT SUMMARY \*\*\*

CODE	DISTRICT NAME	TOTAL PARCELS	ASSESSED LAND	ASSESSED TOTAL	EXEMPT AMOUNT	TOTAL TAXABLE	TOTAL TAX
					----- STAR AMOUNT	----- STAR TAXABLE	
	Massena 1	14	33,200	33,200		33,200	
405801						33,200	603.68
	SUB - TOTAL	14	33,200	33,200		33,200	
	SUB - TOTAL (CONT)					33,200	603.68
	TOTAL	14	33,200	33,200		33,200	
	TOTAL (CONT)					33,200	603.68

\*\*\* SYSTEM CODES SUMMARY \*\*\*

NO SYSTEM EXEMPTIONS AT THIS LEVEL

\*\*\* EXEMPTION SUMMARY \*\*\*

NO EXEMPTIONS AT THIS LEVEL

STATE OF NEW YORK  
 COUNTY - St Lawrence  
 SCHOOL - Massena 1  
 TOWN - Massena  
 SWIS - 405889

2015 SCHOOL TAX ROLL  
 STATE OWNED LAND SECTION OF THE ROLL - 3  
 NAME SECTION - N  
 UNIFORM PERCENT OF VALUE IS 100.00

PAGE 2876  
 VALUATION DATE-JUL 01, 2014  
 TAXABLE STATUS DATE-MAR 01, 2015  
 RPS155/V04/L015  
 CURRENT DATE 8/21/2015

\*\*\* GRAND TOTALS \*\*\*

ROLL SEC	DESCRIPTION	TOTAL PARCELS	ASSESSED LAND	ASSESSED TOTAL	EXEMPT AMOUNT ----- STAR AMOUNT	TOTAL TAXABLE ----- STAR TAXABLE	TAX RATE	TOTAL TAX
	Massena Central Sc		33,200	33,200		33,200		
	SPEC DIST TAXES					33,200		603.68
3	STATE OWNED LAND	14						603.68

STATE OF NEW YORK  
 COUNTY - St Lawrence  
 SCHOOL - Massena 1  
 TOWN - Massena  
 SWIS - 405889

2015 SCHOOL TAX ROLL  
 STATE OWNED LAND SECTION OF THE ROLL - 3  
 UNIFORM PERCENT OF VALUE IS 100.00

PAGE 2877  
 VALUATION DATE-JUL 01, 2014  
 TAXABLE STATUS DATE-MAR 01, 2015  
 RPS155/V04/L015  
 CURRENT DATE 8/21/2015

R O L L S U B S E C T I O N - - T O T A L S

\*\*\* S P E C I A L D I S T R I C T S U M M A R Y \*\*\*

CODE	DISTRICT NAME	TOTAL PARCELS	EXTENSION TYPE	EXTENSION VALUE	AD VALOREM VALUE	EXEMPT AMOUNT	TAXABLE VALUE	TOTAL TAX
------	---------------	---------------	----------------	-----------------	------------------	---------------	---------------	-----------

NO SPECIAL DISTRICTS AT THIS LEVEL

\*\*\* S C H O O L D I S T R I C T S U M M A R Y \*\*\*

CODE	DISTRICT NAME	TOTAL PARCELS	ASSESSED LAND	ASSESSED TOTAL	EXEMPT AMOUNT	TOTAL TAXABLE	TOTAL TAX
					----- STAR AMOUNT	----- STAR TAXABLE	
	Massena 1	14	33,200	33,200		33,200	
405801						33,200	603.68
	S U B - T O T A L	14	33,200	33,200		33,200	
	S U B - T O T A L (CONT)					33,200	603.68
	T O T A L	14	33,200	33,200		33,200	
	T O T A L (CONT)					33,200	603.68

\*\*\* S Y S T E M C O D E S S U M M A R Y \*\*\*

NO SYSTEM EXEMPTIONS AT THIS LEVEL

\*\*\* E X E M P T I O N S U M M A R Y \*\*\*

NO EXEMPTIONS AT THIS LEVEL



STATE OF NEW YORK  
 COUNTY - St Lawrence  
 SCHOOL - Massena 1  
 TOWN - Massena  
 SWIS - 405889

2 0 1 5 S C H O O L T A X R O L L  
 STATE OWNED LAND SECTION OF THE ROLL - 3  
 UNIFORM PERCENT OF VALUE IS 100.00

PAGE 2878  
 VALUATION DATE-JUL 01, 2014  
 TAXABLE STATUS DATE-MAR 01, 2015  
 RPS155/V04/L015  
 CURRENT DATE 8/21/2015

R O L L S U B S E C T I O N - - T O T A L S

\*\*\* G R A N D T O T A L S \*\*\*

ROLL SEC	DESCRIPTION	TOTAL PARCELS	ASSESSED LAND	ASSESSED TOTAL	EXEMPT AMOUNT ----- STAR AMOUNT	TOTAL TAXABLE ----- STAR TAXABLE	TAX RATE	TOTAL TAX
	Massena Central Sc		33,200	33,200		33,200		
	SPEC DIST TAXES					33,200		603.68
3	STATE OWNED LAND	14						603.68

STATE OF NEW YORK  
 COUNTY - St Lawrence  
 SCHOOL - Massena 1  
 TOWN - Massena  
 SWIS - 405889

2015 SCHOOL TAX ROLL  
 STATE OWNED LAND SECTION OF THE ROLL - 3  
 UNIFORM PERCENT OF VALUE IS 100.00

PAGE 2879  
 VALUATION DATE-JUL 01, 2014  
 TAXABLE STATUS DATE-MAR 01, 2015  
 RPS155/V04/L015  
 CURRENT DATE 8/21/2015

R O L L S E C T I O N T O T A L S

\*\*\* S P E C I A L D I S T R I C T S U M M A R Y \*\*\*

CODE	DISTRICT NAME	TOTAL PARCELS	EXTENSION TYPE	EXTENSION VALUE	AD VALOREM VALUE	EXEMPT AMOUNT	TAXABLE VALUE	TOTAL TAX
------	---------------	---------------	----------------	-----------------	------------------	---------------	---------------	-----------

NO SPECIAL DISTRICTS AT THIS LEVEL

\*\*\* S C H O O L D I S T R I C T S U M M A R Y \*\*\*

CODE	DISTRICT NAME	TOTAL PARCELS	ASSESSED LAND	ASSESSED TOTAL	EXEMPT AMOUNT	TOTAL TAXABLE	TOTAL TAX
					-----	-----	
					STAR AMOUNT	STAR TAXABLE	
	Massena 1	14	33,200	33,200		33,200	
405801						33,200	603.68
	S U B - T O T A L	14	33,200	33,200		33,200	
	S U B - T O T A L (CONT)					33,200	603.68
	T O T A L	14	33,200	33,200		33,200	
	T O T A L (CONT)					33,200	603.68

\*\*\* S Y S T E M C O D E S S U M M A R Y \*\*\*

NO SYSTEM EXEMPTIONS AT THIS LEVEL

\*\*\* E X E M P T I O N S U M M A R Y \*\*\*

NO EXEMPTIONS AT THIS LEVEL

STATE OF NEW YORK  
 COUNTY - St Lawrence  
 SCHOOL - Massena 1  
 TOWN - Massena  
 SWIS - 405889

2015 SCHOOL TAX ROLL  
 STATE OWNED LAND SECTION OF THE ROLL - 3

PAGE 2880  
 VALUATION DATE-JUL 01, 2014  
 TAXABLE STATUS DATE-MAR 01, 2015  
 RPS155/V04/L015  
 CURRENT DATE 8/21/2015

UNIFORM PERCENT OF VALUE IS 100.00

ROLL SECTION TOTALS

\*\*\* GRAND TOTALS \*\*\*

ROLL SEC	DESCRIPTION	TOTAL PARCELS	ASSESSED LAND	ASSESSED TOTAL	EXEMPT AMOUNT ----- STAR AMOUNT	TOTAL TAXABLE ----- STAR TAXABLE	TAX RATE	TOTAL TAX
	Massena Central Sc		33,200	33,200		33,200		
	SPEC DIST TAXES					33,200		603.68
3	STATE OWNED LAND	14						603.68

STATE OF NEW YORK  
 COUNTY - St Lawrence  
 SCHOOL - Massena 1  
 TOWN - Massena  
 SWIS - 405889

2 0 1 5 S C H O O L T A X R O L L  
 SPECIAL FRANCHISE SECTION OF THE ROLL - 5  
 OWNERS NAME SEQUENCE  
 UNIFORM PERCENT OF VALUE IS 100.00

PAGE 2881  
 VALUATION DATE-JUL 01, 2014  
 TAXABLE STATUS DATE-MAR 01, 2015

TAX MAP PARCEL NUMBER	PROPERTY LOCATION & CLASS	ASSESSMENT	EXEMPTION CODE-----	SCHOOL
CURRENT OWNERS NAME	SCHOOL DISTRICT	LAND	TAX DESCRIPTION	TAXABLE VALUE
CURRENT OWNERS ADDRESS	PARCEL SIZE/GRID COORD	TOTAL	SPECIAL DISTRICTS	TAX AMOUNT
*****				
555.022-20-1	Massena Town 836 Telecom. eq.		Massena Central Sch	153,052
Slic Network Solutions Inc	Massena 1 405801	0		
PO Box 122	Co. Code 701360	153,052		
Nicholville, NY 12965	FULL MARKET VALUE	153,052		
TOTAL TAX ---				2,782.93**
				DATE #1 09/30/15
				AMT DUE 2,782.93
*****				
555.017-20-1	Massena 861 Elec & gas		Massena Central Sch	1190,576
St Lawrence Gas Co	Massena 1 405801	0		
Company Code 139900	Special Franchise	1190,576		
PO Box 270	St Law Gas			
Massena, NY 13662	Sp Fran/outside/town Roll BANK9999995			
				ACCT 5-600- 8 BILL 7688
TOTAL TAX ---				21,648.10**
				DATE #1 09/30/15
				AMT DUE 21,648.10
*****				

STATE OF NEW YORK  
 COUNTY - St Lawrence  
 SCHOOL - Massena 1  
 TOWN - Massena  
 SWIS - 405889

2015 SCHOOL TAX ROLL  
 SPECIAL FRANCHISE SECTION OF THE ROLL - 5  
 NAME SECTION - S  
 UNIFORM PERCENT OF VALUE IS 100.00

PAGE 2882  
 VALUATION DATE-JUL 01, 2014  
 TAXABLE STATUS DATE-MAR 01, 2015  
 RPS155/V04/L015  
 CURRENT DATE 8/21/2015

\*\*\* SPECIAL DISTRICT SUMMARY \*\*\*

CODE	DISTRICT NAME	TOTAL PARCELS	EXTENSION TYPE	EXTENSION VALUE	AD VALOREM VALUE	EXEMPT AMOUNT	TAXABLE VALUE	TOTAL TAX
------	---------------	---------------	----------------	-----------------	------------------	---------------	---------------	-----------

NO SPECIAL DISTRICTS AT THIS LEVEL

\*\*\* SCHOOL DISTRICT SUMMARY \*\*\*

CODE	DISTRICT NAME	TOTAL PARCELS	ASSESSED LAND	ASSESSED TOTAL	EXEMPT AMOUNT	TOTAL TAXABLE	TOTAL TAX
					----- STAR AMOUNT	----- STAR TAXABLE	
405801	Massena 1	2		1343,628		1,343,628	
						1,343,628	24,431.03
	SUB - TOTAL	2		1343,628		1,343,628	
	SUB - TOTAL (CONT)					1,343,628	24,431.03
	TOTAL	2		1343,628		1,343,628	
	TOTAL (CONT)					1,343,628	24,431.03

\*\*\* SYSTEM CODES SUMMARY \*\*\*

NO SYSTEM EXEMPTIONS AT THIS LEVEL

\*\*\* EXEMPTION SUMMARY \*\*\*

NO EXEMPTIONS AT THIS LEVEL

STATE OF NEW YORK  
 COUNTY - St Lawrence  
 SCHOOL - Massena 1  
 TOWN - Massena  
 SWIS - 405889

2015 SCHOOL TAX ROLL  
 SPECIAL FRANCHISE SECTION OF THE ROLL - 5  
 NAME SECTION - S  
 UNIFORM PERCENT OF VALUE IS 100.00

PAGE 2883  
 VALUATION DATE-JUL 01, 2014  
 TAXABLE STATUS DATE-MAR 01, 2015  
 RPS155/V04/L015  
 CURRENT DATE 8/21/2015

\*\*\* GRAND TOTALS \*\*\*

ROLL SEC	DESCRIPTION	TOTAL PARCELS	ASSESSED LAND	ASSESSED TOTAL	EXEMPT AMOUNT ----- STAR AMOUNT	TOTAL TAXABLE ----- STAR TAXABLE	TAX RATE	TOTAL TAX
	Massena Central Sc			1343,628		1,343,628		
	SPEC DIST TAXES					1,343,628		24,431.03
5	SPECIAL FRANCHISE	2						24,431.03

STATE OF NEW YORK  
 COUNTY - St Lawrence  
 SCHOOL - Massena 1  
 TOWN - Massena  
 SWIS - 405889

2 0 1 5 S C H O O L T A X R O L L  
 SPECIAL FRANCHISE SECTION OF THE ROLL - 5  
 OWNERS NAME SEQUENCE  
 UNIFORM PERCENT OF VALUE IS 100.00

PAGE 2884  
 VALUATION DATE-JUL 01, 2014  
 TAXABLE STATUS DATE-MAR 01, 2015

TAX MAP PARCEL NUMBER	PROPERTY LOCATION & CLASS	ASSESSMENT	EXEMPTION CODE-----	SCHOOL
CURRENT OWNERS NAME	SCHOOL DISTRICT	LAND	TAX DESCRIPTION	TAXABLE VALUE
CURRENT OWNERS ADDRESS	PARCEL SIZE/GRID COORD	TOTAL	SPECIAL DISTRICTS	TAX AMOUNT
*****	*****	*****	*****	*****
555.007-20-1	Massena		555.007-20-1	*****
Time Warner - North Region	869 Television		ACCT 5-600- 2	BILL 7689
7910 Crescent Executive Dr	Massena 1 405801	0	Massena Central Sch	191,934
Charlotte, NC 28217	Special Franchise	191,934		3,489.91
	Time Warner 950680			
	Sp Fran/outside/town Roll			
	BANK9999982			
	FULL MARKET VALUE	191,934		
			TOTAL TAX ---	3,489.91**
			DATE #1	09/30/15
			AMT DUE	3,489.91
*****	*****	*****	*****	*****

STATE OF NEW YORK  
 COUNTY - St Lawrence  
 SCHOOL - Massena 1  
 TOWN - Massena  
 SWIS - 405889

2015 SCHOOL TAX ROLL  
 SPECIAL FRANCHISE SECTION OF THE ROLL - 5  
 NAME SECTION - T  
 UNIFORM PERCENT OF VALUE IS 100.00

PAGE 2885  
 VALUATION DATE-JUL 01, 2014  
 TAXABLE STATUS DATE-MAR 01, 2015  
 RPS155/V04/L015  
 CURRENT DATE 8/21/2015

\*\*\* SPECIAL DISTRICT SUMMARY \*\*\*

CODE	DISTRICT NAME	TOTAL PARCELS	EXTENSION TYPE	EXTENSION VALUE	AD VALOREM VALUE	EXEMPT AMOUNT	TAXABLE VALUE	TOTAL TAX
------	---------------	---------------	----------------	-----------------	------------------	---------------	---------------	-----------

NO SPECIAL DISTRICTS AT THIS LEVEL

\*\*\* SCHOOL DISTRICT SUMMARY \*\*\*

CODE	DISTRICT NAME	TOTAL PARCELS	ASSESSED LAND	ASSESSED TOTAL	EXEMPT AMOUNT	TOTAL TAXABLE	TOTAL TAX
					----- STAR AMOUNT	----- STAR TAXABLE	
	Massena 1	1		191,934		191,934	
405801						191,934	3,489.91
	SUB - TOTAL	1		191,934		191,934	
	SUB - TOTAL (CONT)					191,934	3,489.91
	TOTAL	1		191,934		191,934	
	TOTAL (CONT)					191,934	3,489.91

\*\*\* SYSTEM CODES SUMMARY \*\*\*

NO SYSTEM EXEMPTIONS AT THIS LEVEL

\*\*\* EXEMPTION SUMMARY \*\*\*

NO EXEMPTIONS AT THIS LEVEL



STATE OF NEW YORK  
 COUNTY - St Lawrence  
 SCHOOL - Massena 1  
 TOWN - Massena  
 SWIS - 405889

2015 SCHOOL TAX ROLL  
 SPECIAL FRANCHISE SECTION OF THE ROLL - 5  
 NAME SECTION - T  
 UNIFORM PERCENT OF VALUE IS 100.00

PAGE 2886  
 VALUATION DATE-JUL 01, 2014  
 TAXABLE STATUS DATE-MAR 01, 2015  
 RPS155/V04/L015  
 CURRENT DATE 8/21/2015

\*\*\* GRAND TOTALS \*\*\*

ROLL SEC	DESCRIPTION	TOTAL PARCELS	ASSESSED LAND	ASSESSED TOTAL	EXEMPT AMOUNT ----- STAR AMOUNT	TOTAL TAXABLE ----- STAR TAXABLE	TAX RATE	TOTAL TAX
	Massena Central Sc			191,934		191,934		
	SPEC DIST TAXES					191,934		3,489.91
5	SPECIAL FRANCHISE	1						3,489.91

STATE OF NEW YORK  
 COUNTY - St Lawrence  
 SCHOOL - Massena 1  
 TOWN - Massena  
 SWIS - 405889

2 0 1 5 S C H O O L T A X R O L L  
 SPECIAL FRANCHISE SECTION OF THE ROLL - 5  
 OWNERS NAME SEQUENCE  
 UNIFORM PERCENT OF VALUE IS 100.00

PAGE 2887  
 VALUATION DATE-JUL 01, 2014  
 TAXABLE STATUS DATE-MAR 01, 2015

TAX MAP PARCEL NUMBER	PROPERTY LOCATION & CLASS	ASSESSMENT	EXEMPTION CODE-----	SCHOOL
CURRENT OWNERS NAME	SCHOOL DISTRICT	LAND	TAX DESCRIPTION	TAXABLE VALUE
CURRENT OWNERS ADDRESS	PARCEL SIZE/GRID COORD	TOTAL	SPECIAL DISTRICTS	TAX AMOUNT
***** 555.008-20-1 *****				
555.008-20-1	Massena		Massena Central Sch	422,247
Verizon New York Inc	866 Telephone			
Company Code 631900	Massena 1 405801	0		
Property Tax Dept	Special Franchise	422,247		
PO Box 152206	New York Tel			
Irving, TX 75015-2206	Sp Fran/outside/town Roll			
	BANK9999997			
	FULL MARKET VALUE	422,247		
TOTAL TAX ---				7,677.67**
				DATE #1 09/30/15
				AMT DUE 7,677.67
*****				

STATE OF NEW YORK  
 COUNTY - St Lawrence  
 SCHOOL - Massena 1  
 TOWN - Massena  
 SWIS - 405889

2015 SCHOOL TAX ROLL  
 SPECIAL FRANCHISE SECTION OF THE ROLL - 5  
 NAME SECTION - V  
 UNIFORM PERCENT OF VALUE IS 100.00

PAGE 2888  
 VALUATION DATE-JUL 01, 2014  
 TAXABLE STATUS DATE-MAR 01, 2015  
 RPS155/V04/L015  
 CURRENT DATE 8/21/2015

\*\*\* SPECIAL DISTRICT SUMMARY \*\*\*

CODE	DISTRICT NAME	TOTAL PARCELS	EXTENSION TYPE	EXTENSION VALUE	AD VALOREM VALUE	EXEMPT AMOUNT	TAXABLE VALUE	TOTAL TAX
------	---------------	---------------	----------------	-----------------	------------------	---------------	---------------	-----------

NO SPECIAL DISTRICTS AT THIS LEVEL

\*\*\* SCHOOL DISTRICT SUMMARY \*\*\*

CODE	DISTRICT NAME	TOTAL PARCELS	ASSESSED LAND	ASSESSED TOTAL	EXEMPT AMOUNT	TOTAL TAXABLE	TOTAL TAX
					----- STAR AMOUNT	----- STAR TAXABLE	
	Massena 1	1		422,247		422,247	
405801						422,247	7,677.67
	SUB - TOTAL	1		422,247		422,247	
	SUB - TOTAL (CONT)					422,247	7,677.67
	TOTAL	1		422,247		422,247	
	TOTAL (CONT)					422,247	7,677.67

\*\*\* SYSTEM CODES SUMMARY \*\*\*

NO SYSTEM EXEMPTIONS AT THIS LEVEL

\*\*\* EXEMPTION SUMMARY \*\*\*

NO EXEMPTIONS AT THIS LEVEL

STATE OF NEW YORK  
 COUNTY - St Lawrence  
 SCHOOL - Massena 1  
 TOWN - Massena  
 SWIS - 405889

2015 SCHOOL TAX ROLL  
 SPECIAL FRANCHISE SECTION OF THE ROLL - 5  
 NAME SECTION - V  
 UNIFORM PERCENT OF VALUE IS 100.00

PAGE 2889  
 VALUATION DATE-JUL 01, 2014  
 TAXABLE STATUS DATE-MAR 01, 2015  
 RPS155/V04/L015  
 CURRENT DATE 8/21/2015

\*\*\* GRAND TOTALS \*\*\*

ROLL SEC	DESCRIPTION	TOTAL PARCELS	ASSESSED LAND	ASSESSED TOTAL	EXEMPT AMOUNT ----- STAR AMOUNT	TOTAL TAXABLE ----- STAR TAXABLE	TAX RATE	TOTAL TAX
	Massena Central Sc			422,247		422,247		
	SPEC DIST TAXES					422,247		7,677.67
5	SPECIAL FRANCHISE	1						7,677.67

STATE OF NEW YORK  
 COUNTY - St Lawrence  
 SCHOOL - Massena 1  
 TOWN - Massena  
 SWIS - 405889

2 0 1 5 S C H O O L T A X R O L L  
 SPECIAL FRANCHISE SECTION OF THE ROLL - 5

PAGE 2890  
 VALUATION DATE-JUL 01, 2014  
 TAXABLE STATUS DATE-MAR 01, 2015  
 RPS155/V04/L015  
 CURRENT DATE 8/21/2015

UNIFORM PERCENT OF VALUE IS 100.00

R O L L S U B S E C T I O N - - T O T A L S

\*\*\* S P E C I A L D I S T R I C T S U M M A R Y \*\*\*

CODE	DISTRICT NAME	TOTAL PARCELS	EXTENSION TYPE	EXTENSION VALUE	AD VALOREM VALUE	EXEMPT AMOUNT	TAXABLE VALUE	TOTAL TAX
------	---------------	---------------	----------------	-----------------	------------------	---------------	---------------	-----------

NO SPECIAL DISTRICTS AT THIS LEVEL

\*\*\* S C H O O L D I S T R I C T S U M M A R Y \*\*\*

CODE	DISTRICT NAME	TOTAL PARCELS	ASSESSED LAND	ASSESSED TOTAL	EXEMPT AMOUNT	TOTAL TAXABLE	TOTAL TAX
					----- STAR AMOUNT	----- STAR TAXABLE	
	Massena 1	4		1957,809		1,957,809	
405801						1,957,809	35,598.61
	S U B - T O T A L	4		1957,809		1,957,809	
	S U B - T O T A L (CONT)					1,957,809	35,598.61
	T O T A L	4		1957,809		1,957,809	
	T O T A L (CONT)					1,957,809	35,598.61

\*\*\* S Y S T E M C O D E S S U M M A R Y \*\*\*

NO SYSTEM EXEMPTIONS AT THIS LEVEL

\*\*\* E X E M P T I O N S U M M A R Y \*\*\*

NO EXEMPTIONS AT THIS LEVEL

STATE OF NEW YORK  
 COUNTY - St Lawrence  
 SCHOOL - Massena 1  
 TOWN - Massena  
 SWIS - 405889

2 0 1 5 S C H O O L T A X R O L L  
 SPECIAL FRANCHISE SECTION OF THE ROLL - 5

PAGE 2891  
 VALUATION DATE-JUL 01, 2014  
 TAXABLE STATUS DATE-MAR 01, 2015  
 RPS155/V04/L015  
 CURRENT DATE 8/21/2015

UNIFORM PERCENT OF VALUE IS 100.00

R O L L S U B S E C T I O N - - T O T A L S

\*\*\* G R A N D T O T A L S \*\*\*

ROLL SEC	DESCRIPTION	TOTAL PARCELS	ASSESSED LAND	ASSESSED TOTAL	EXEMPT AMOUNT ----- STAR AMOUNT	TOTAL TAXABLE ----- STAR TAXABLE	TAX RATE	TOTAL TAX
	Massena Central Sc			1957,809		1,957,809		
	SPEC DIST TAXES					1,957,809		35,598.61
5	SPECIAL FRANCHISE	4						35,598.61

STATE OF NEW YORK  
 COUNTY - St Lawrence  
 SCHOOL - Massena 1  
 TOWN - Massena  
 SWIS - 405889

2 0 1 5 S C H O O L T A X R O L L PAGE 2892  
 SPECIAL FRANCHISE SECTION OF THE ROLL - 5 SUB-SECT - R VALUATION DATE-JUL 01, 2014  
 OWNERS NAME SEQUENCE TAXABLE STATUS DATE-MAR 01, 2015  
 UNIFORM PERCENT OF VALUE IS 100.00

TAX MAP PARCEL NUMBER	PROPERTY LOCATION & CLASS	ASSESSMENT	EXEMPTION CODE-----	SCHOOL
CURRENT OWNERS NAME	SCHOOL DISTRICT	LAND	TAX DESCRIPTION	TAXABLE VALUE
CURRENT OWNERS ADDRESS	PARCEL SIZE/GRID COORD	TOTAL	SPECIAL DISTRICTS	TAX AMOUNT
*****	*****	*****	*****	*****
555.009-20-2	Town Of Massena		555.009-20-2	*****
Niagara Mohawk Power Corp	861 Elec & gas		ACCT 5-600-5.2	BILL 7691
Company Code 132350	Massena 1 405801	0	Massena Central Sch	108,532
Real Estate Tax Dept	Special Franchise	108,532		1,973.42
300 Erie Blvd W	Niagara Mohawk			
Syracuse, NY 13202-4718	Sp Fran/town Roll/ Outsid			
	BANK9999996			
	FULL MARKET VALUE	108,532		
			TOTAL TAX ---	1,973.42**
			DATE #1	09/30/15
			AMT DUE	1,973.42
*****	*****	*****	*****	*****

STATE OF NEW YORK  
 COUNTY - St Lawrence  
 SCHOOL - Massena 1  
 TOWN - Massena  
 SWIS - 405889

2015 SCHOOL TAX ROLL  
 SPECIAL FRANCHISE SECTION OF THE ROLL - 5  
 NAME SECTION - N  
 UNIFORM PERCENT OF VALUE IS 100.00

PAGE 2893  
 SUB-SECT - R VALUATION DATE-JUL 01, 2014  
 TAXABLE STATUS DATE-MAR 01, 2015  
 RPS155/V04/L015  
 CURRENT DATE 8/21/2015

\*\*\* SPECIAL DISTRICT SUMMARY \*\*\*

CODE	DISTRICT NAME	TOTAL PARCELS	EXTENSION TYPE	EXTENSION VALUE	AD VALOREM VALUE	EXEMPT AMOUNT	TAXABLE VALUE	TOTAL TAX
------	---------------	---------------	----------------	-----------------	------------------	---------------	---------------	-----------

NO SPECIAL DISTRICTS AT THIS LEVEL

\*\*\* SCHOOL DISTRICT SUMMARY \*\*\*

CODE	DISTRICT NAME	TOTAL PARCELS	ASSESSED LAND	ASSESSED TOTAL	EXEMPT AMOUNT	TOTAL TAXABLE	TOTAL TAX
					----- STAR AMOUNT	----- STAR TAXABLE	
	Massena 1	1		108,532		108,532	
405801						108,532	1,973.42
	SUB - TOTAL	1		108,532		108,532	
	SUB - TOTAL (CONT)					108,532	1,973.42
	TOTAL	1		108,532		108,532	
	TOTAL (CONT)					108,532	1,973.42

\*\*\* SYSTEM CODES SUMMARY \*\*\*

NO SYSTEM EXEMPTIONS AT THIS LEVEL

\*\*\* EXEMPTION SUMMARY \*\*\*

NO EXEMPTIONS AT THIS LEVEL



STATE OF NEW YORK  
 COUNTY - St Lawrence  
 SCHOOL - Massena 1  
 TOWN - Massena  
 SWIS - 405889

2015 SCHOOL TAX ROLL  
 SPECIAL FRANCHISE SECTION OF THE ROLL - 5  
 NAME SECTION - N  
 UNIFORM PERCENT OF VALUE IS 100.00

PAGE 2894  
 SUB-SECT - R VALUATION DATE-JUL 01, 2014  
 TAXABLE STATUS DATE-MAR 01, 2015  
 RPS155/V04/L015  
 CURRENT DATE 8/21/2015

\*\*\* GRAND TOTALS \*\*\*

ROLL SEC	DESCRIPTION	TOTAL PARCELS	ASSESSED LAND	ASSESSED TOTAL	EXEMPT AMOUNT ----- STAR AMOUNT	TOTAL TAXABLE ----- STAR TAXABLE	TAX RATE	TOTAL TAX
	Massena Central Sc			108,532		108,532		
	SPEC DIST TAXES					108,532		1,973.42
5	SPECIAL FRANCHISE	1						1,973.42

STATE OF NEW YORK  
 COUNTY - St Lawrence  
 SCHOOL - Massena 1  
 TOWN - Massena  
 SWIS - 405889

2015 SCHOOL TAX ROLL  
 SPECIAL FRANCHISE SECTION OF THE ROLL - 5  
 UNIFORM PERCENT OF VALUE IS 100.00

PAGE 2895  
 SUB-SECT - R VALUATION DATE-JUL 01, 2014  
 TAXABLE STATUS DATE-MAR 01, 2015  
 RPS155/V04/L015  
 CURRENT DATE 8/21/2015

ROLL SUBSECTION - R - TOTALS

\*\*\* SPECIAL DISTRICT SUMMARY \*\*\*

CODE	DISTRICT NAME	TOTAL PARCELS	EXTENSION TYPE	EXTENSION VALUE	AD VALOREM VALUE	EXEMPT AMOUNT	TAXABLE VALUE	TOTAL TAX
------	---------------	---------------	----------------	-----------------	------------------	---------------	---------------	-----------

NO SPECIAL DISTRICTS AT THIS LEVEL

\*\*\* SCHOOL DISTRICT SUMMARY \*\*\*

CODE	DISTRICT NAME	TOTAL PARCELS	ASSESSED LAND	ASSESSED TOTAL	EXEMPT AMOUNT	TOTAL TAXABLE	TOTAL TAX
					----- STAR AMOUNT	----- STAR TAXABLE	
	Massena 1	1		108,532		108,532	
405801						108,532	1,973.42
	SUB - TOTAL	1		108,532		108,532	
	SUB - TOTAL (CONT)					108,532	1,973.42
	TOTAL	1		108,532		108,532	
	TOTAL (CONT)					108,532	1,973.42

\*\*\* SYSTEM CODES SUMMARY \*\*\*

NO SYSTEM EXEMPTIONS AT THIS LEVEL

\*\*\* EXEMPTION SUMMARY \*\*\*

NO EXEMPTIONS AT THIS LEVEL

STATE OF NEW YORK  
 COUNTY - St Lawrence  
 SCHOOL - Massena 1  
 TOWN - Massena  
 SWIS - 405889

2 0 1 5 S C H O O L T A X R O L L  
 SPECIAL FRANCHISE SECTION OF THE ROLL - 5  
 UNIFORM PERCENT OF VALUE IS 100.00

PAGE 2896  
 SUB-SECT - R VALUATION DATE-JUL 01, 2014  
 TAXABLE STATUS DATE-MAR 01, 2015  
 RPS155/V04/L015  
 CURRENT DATE 8/21/2015

R O L L S U B S E C T I O N - R - T O T A L S

\*\*\* G R A N D T O T A L S \*\*\*

ROLL SEC	DESCRIPTION	TOTAL PARCELS	ASSESSED LAND	ASSESSED TOTAL	EXEMPT AMOUNT ----- STAR AMOUNT	TOTAL TAXABLE ----- STAR TAXABLE	TAX RATE	TOTAL TAX
	Massena Central Sc			108,532		108,532		
	SPEC DIST TAXES					108,532		1,973.42
5	SPECIAL FRANCHISE	1						1,973.42

STATE OF NEW YORK  
 COUNTY - St Lawrence  
 SCHOOL - Massena 1  
 TOWN - Massena  
 SWIS - 405889

2015 SCHOOL TAX ROLL  
 SPECIAL FRANCHISE SECTION OF THE ROLL - 5

PAGE 2897  
 VALUATION DATE-JUL 01, 2014  
 TAXABLE STATUS DATE-MAR 01, 2015  
 RPS155/V04/L015  
 CURRENT DATE 8/21/2015

UNIFORM PERCENT OF VALUE IS 100.00

ROLL SECTION TOTALS

\*\*\* SPECIAL DISTRICT SUMMARY \*\*\*

CODE	DISTRICT NAME	TOTAL PARCELS	EXTENSION TYPE	EXTENSION VALUE	AD VALOREM VALUE	EXEMPT AMOUNT	TAXABLE VALUE	TOTAL TAX
------	---------------	---------------	----------------	-----------------	------------------	---------------	---------------	-----------

NO SPECIAL DISTRICTS AT THIS LEVEL

\*\*\* SCHOOL DISTRICT SUMMARY \*\*\*

CODE	DISTRICT NAME	TOTAL PARCELS	ASSESSED LAND	ASSESSED TOTAL	EXEMPT AMOUNT	TOTAL TAXABLE	TOTAL TAX
					-----	-----	
					STAR AMOUNT	STAR TAXABLE	
	Massena 1	5		2066,341		2,066,341	
405801						2,066,341	37,572.03
	S U B - T O T A L	5		2066,341		2,066,341	
	S U B - T O T A L (CONT)					2,066,341	37,572.03
	T O T A L	5		2066,341		2,066,341	
	T O T A L (CONT)					2,066,341	37,572.03

\*\*\* SYSTEM CODES SUMMARY \*\*\*

NO SYSTEM EXEMPTIONS AT THIS LEVEL

\*\*\* EXEMPTION SUMMARY \*\*\*

NO EXEMPTIONS AT THIS LEVEL

STATE OF NEW YORK  
 COUNTY - St Lawrence  
 SCHOOL - Massena 1  
 TOWN - Massena  
 SWIS - 405889

2015 SCHOOL TAX ROLL  
 SPECIAL FRANCHISE SECTION OF THE ROLL - 5

PAGE 2898  
 VALUATION DATE-JUL 01, 2014  
 TAXABLE STATUS DATE-MAR 01, 2015  
 RPS155/V04/L015  
 CURRENT DATE 8/21/2015

UNIFORM PERCENT OF VALUE IS 100.00

ROLL SECTION TOTALS

\*\*\* GRAND TOTALS \*\*\*

ROLL SEC	DESCRIPTION	TOTAL PARCELS	ASSESSED LAND	ASSESSED TOTAL	EXEMPT AMOUNT ----- STAR AMOUNT	TOTAL TAXABLE ----- STAR TAXABLE	TAX RATE	TOTAL TAX
	Massena Central Sc			2066,341		2,066,341		
	SPEC DIST TAXES					2,066,341		37,572.03
5	SPECIAL FRANCHISE	5						37,572.03

STATE OF NEW YORK  
 COUNTY - St Lawrence  
 SCHOOL - Massena 1  
 TOWN - Massena  
 SWIS - 405889

2 0 1 5 S C H O O L T A X R O L L  
 UTILITY & R.R. SECTION OF THE ROLL - 6  
 OWNERS NAME SEQUENCE  
 UNIFORM PERCENT OF VALUE IS 100.00

PAGE 2899  
 VALUATION DATE-JUL 01, 2014  
 TAXABLE STATUS DATE-MAR 01, 2015

TAX MAP PARCEL NUMBER	PROPERTY LOCATION & CLASS	ASSESSMENT	EXEMPTION CODE-----	SCHOOL
CURRENT OWNERS NAME	SCHOOL DISTRICT	LAND	TAX DESCRIPTION	TAXABLE VALUE
CURRENT OWNERS ADDRESS	PARCEL SIZE/GRID COORD	TOTAL	SPECIAL DISTRICTS	TAX AMOUNT
***** 6.004-1-9.2 *****				
6.004-1-9.2	Roosevelt Rd			
Niagara Mohawk Power Corp	872 Elec-Substation		Massena Central Sch	5133,590
Real Estate Tax Dept	Massena 1 405801	45,000		
300 Erie Blvd W	Ni-Mo Power /d.b.a. Nat.	5133,590		
Syracuse, NY 13202-4250	Roosevelt Rd - 5.68 Acre			
	Substa Lot/ Akwesasne 115			
	FRNT 475.00 DPTH			
	ACRES 5.60 BANK9999996			
	EAST-0398670 NRTH-1812886			
	DEED BOOK 2007 PG-363			
	FULL MARKET VALUE	5133,590		
TOTAL TAX ---				93,343.44**
				DATE #1 09/30/15
				AMT DUE 93,343.44
*****				

STATE OF NEW YORK  
 COUNTY - St Lawrence  
 SCHOOL - Massena 1  
 TOWN - Massena  
 SWIS - 405889

2015 SCHOOL TAX ROLL  
 UTILITY & R.R. SECTION OF THE ROLL - 6  
 NAME SECTION - N  
 UNIFORM PERCENT OF VALUE IS 100.00

PAGE 2900  
 VALUATION DATE-JUL 01, 2014  
 TAXABLE STATUS DATE-MAR 01, 2015  
 RPS155/V04/L015  
 CURRENT DATE 8/21/2015

\*\*\* SPECIAL DISTRICT SUMMARY \*\*\*

CODE	DISTRICT NAME	TOTAL PARCELS	EXTENSION TYPE	EXTENSION VALUE	AD VALOREM VALUE	EXEMPT AMOUNT	TAXABLE VALUE	TOTAL TAX
------	---------------	---------------	----------------	-----------------	------------------	---------------	---------------	-----------

NO SPECIAL DISTRICTS AT THIS LEVEL

\*\*\* SCHOOL DISTRICT SUMMARY \*\*\*

CODE	DISTRICT NAME	TOTAL PARCELS	ASSESSED LAND	ASSESSED TOTAL	EXEMPT AMOUNT	TOTAL TAXABLE	TOTAL TAX
					----- STAR AMOUNT	----- STAR TAXABLE	
405801	Massena 1	1	45,000	5133,590		5,133,590	
						5,133,590	93,343.44
	SUB - TOTAL	1	45,000	5133,590		5,133,590	
	SUB - TOTAL (CONT)					5,133,590	93,343.44
	TOTAL	1	45,000	5133,590		5,133,590	
	TOTAL (CONT)					5,133,590	93,343.44

\*\*\* SYSTEM CODES SUMMARY \*\*\*

NO SYSTEM EXEMPTIONS AT THIS LEVEL

\*\*\* EXEMPTION SUMMARY \*\*\*

NO EXEMPTIONS AT THIS LEVEL

STATE OF NEW YORK  
 COUNTY - St Lawrence  
 SCHOOL - Massena 1  
 TOWN - Massena  
 SWIS - 405889

2 0 1 5 S C H O O L T A X R O L L  
 UTILITY & R.R. SECTION OF THE ROLL - 6  
 N A M E S E C T I O N - N  
 UNIFORM PERCENT OF VALUE IS 100.00

PAGE 2901  
 VALUATION DATE-JUL 01, 2014  
 TAXABLE STATUS DATE-MAR 01, 2015  
 RPS155/V04/L015  
 CURRENT DATE 8/21/2015

\*\*\* G R A N D T O T A L S \*\*\*

ROLL SEC	DESCRIPTION	TOTAL PARCELS	ASSESSED LAND	ASSESSED TOTAL	EXEMPT AMOUNT ----- STAR AMOUNT	TOTAL TAXABLE ----- STAR TAXABLE	TAX RATE	TOTAL TAX
	Massena Central Sc		45,000	5133,590		5,133,590		
	SPEC DIST TAXES					5,133,590		93,343.44
6	UTILITIES & N.C.	1						93,343.44



STATE OF NEW YORK  
 COUNTY - St Lawrence  
 SCHOOL - Massena 1  
 TOWN - Massena  
 SWIS - 405889

2 0 1 5 S C H O O L T A X R O L L  
 UTILITY & R.R. SECTION OF THE ROLL - 6  
 OWNERS NAME SEQUENCE  
 UNIFORM PERCENT OF VALUE IS 100.00

PAGE 2902  
 VALUATION DATE-JUL 01, 2014  
 TAXABLE STATUS DATE-MAR 01, 2015

TAX MAP PARCEL NUMBER	PROPERTY LOCATION & CLASS	ASSESSMENT	EXEMPTION CODE-----	SCHOOL
CURRENT OWNERS NAME	SCHOOL DISTRICT	LAND	TAX DESCRIPTION	TAXABLE VALUE
CURRENT OWNERS ADDRESS	PARCEL SIZE/GRID COORD	TOTAL	SPECIAL DISTRICTS	TAX AMOUNT
***** 666.013-20-5 *****				
666.013-20-5	Alcoa Lands			
Power City Partners LP	882 Elec Trans Imp		Massena Central Sch	203,500
Shaun Prentice	Massena 1 405801	0		
Massena Energy Facility	Electric Trans Line	203,500		
PO Box 729	1 Circuit 8,982 Lin Ft			
Massena, NY 13662	115kv Elec Trans Line			
	FRNT 8892.00 DPTH			
	FULL MARKET VALUE	203,500		
TOTAL TAX ---				3,700.22**
DATE #1				09/30/15
AMT DUE				3,700.22
*****				

STATE OF NEW YORK  
 COUNTY - St Lawrence  
 SCHOOL - Massena 1  
 TOWN - Massena  
 SWIS - 405889

2015 SCHOOL TAX ROLL  
 UTILITY & R.R. SECTION OF THE ROLL - 6  
 NAME SECTION - P  
 UNIFORM PERCENT OF VALUE IS 100.00

PAGE 2903  
 VALUATION DATE-JUL 01, 2014  
 TAXABLE STATUS DATE-MAR 01, 2015  
 RPS155/V04/L015  
 CURRENT DATE 8/21/2015

\*\*\* SPECIAL DISTRICT SUMMARY \*\*\*

CODE	DISTRICT NAME	TOTAL PARCELS	EXTENSION TYPE	EXTENSION VALUE	AD VALOREM VALUE	EXEMPT AMOUNT	TAXABLE VALUE	TOTAL TAX
------	---------------	---------------	----------------	-----------------	------------------	---------------	---------------	-----------

NO SPECIAL DISTRICTS AT THIS LEVEL

\*\*\* SCHOOL DISTRICT SUMMARY \*\*\*

CODE	DISTRICT NAME	TOTAL PARCELS	ASSESSED LAND	ASSESSED TOTAL	EXEMPT AMOUNT	TOTAL TAXABLE	TOTAL TAX
					----- STAR AMOUNT	----- STAR TAXABLE	
	Massena 1	1		203,500		203,500	
405801						203,500	3,700.22
	SUB - TOTAL	1		203,500		203,500	
	SUB - TOTAL (CONT)					203,500	3,700.22
	TOTAL	1		203,500		203,500	
	TOTAL (CONT)					203,500	3,700.22

\*\*\* SYSTEM CODES SUMMARY \*\*\*

NO SYSTEM EXEMPTIONS AT THIS LEVEL

\*\*\* EXEMPTION SUMMARY \*\*\*

NO EXEMPTIONS AT THIS LEVEL

STATE OF NEW YORK  
 COUNTY - St Lawrence  
 SCHOOL - Massena 1  
 TOWN - Massena  
 SWIS - 405889

2 0 1 5 S C H O O L T A X R O L L  
 UTILITY & R.R. SECTION OF THE ROLL - 6  
 N A M E S E C T I O N - P  
 UNIFORM PERCENT OF VALUE IS 100.00

PAGE 2904  
 VALUATION DATE-JUL 01, 2014  
 TAXABLE STATUS DATE-MAR 01, 2015  
 RPS155/V04/L015  
 CURRENT DATE 8/21/2015

\*\*\* G R A N D T O T A L S \*\*\*

ROLL SEC	DESCRIPTION	TOTAL PARCELS	ASSESSED LAND	ASSESSED TOTAL	EXEMPT AMOUNT ----- STAR AMOUNT	TOTAL TAXABLE ----- STAR TAXABLE	TAX RATE	TOTAL TAX
	Massena Central Sc			203,500		203,500		
	SPEC DIST TAXES					203,500		3,700.22
6	UTILITIES & N.C.	1						3,700.22

STATE OF NEW YORK  
 COUNTY - St Lawrence  
 SCHOOL - Massena 1  
 TOWN - Massena  
 SWIS - 405889

2 0 1 5 S C H O O L T A X R O L L  
 UTILITY & R.R. SECTION OF THE ROLL - 6  
 OWNERS NAME SEQUENCE  
 UNIFORM PERCENT OF VALUE IS 100.00

PAGE 2905  
 VALUATION DATE-JUL 01, 2014  
 TAXABLE STATUS DATE-MAR 01, 2015

TAX MAP PARCEL NUMBER	PROPERTY LOCATION & CLASS	ASSESSMENT	EXEMPTION CODE-----	SCHOOL
CURRENT OWNERS NAME	SCHOOL DISTRICT	LAND	TAX DESCRIPTION	TAXABLE VALUE
CURRENT OWNERS ADDRESS	PARCEL SIZE/GRID COORD	TOTAL	SPECIAL DISTRICTS	TAX AMOUNT
*****				
10.045-3-1	10 Alcoa Rd		10.045-3-1	*****
St Lawrence Gas Co	873 Gas Meas Sta		ACCT 6-599- 3	BILL 7694
Company Code 139900	Massena 1 405801	7,500		
PO Box 270	St. Law Gas Pump Station	71,900		
Massena, NY 13662	Located S End of Alcoa Br			
	1.72 Acres w Road Fro			
	FRNT 360.00 DPTH			
	ACRES 1.70 BANK9999995			
	EAST-0360909 NRTH-1800464			
	DEED BOOK 00801 PG-00277			
	FULL MARKET VALUE	71,900		
			TOTAL TAX ---	1,307.35**
				DATE #1 09/30/15
				AMT DUE 1,307.35
*****				
658.089-9999-139.900/2881	Outside Plant		658.089-9999-139.900/2881***	
St Lawrence Gas Co	885 Gas Outside Pla		ACCT 6-599- 2	BILL 7695
Company Code 139900	Massena 1 405801	0		
PO Box 270	888888	1469,124		
Massena, NY 13662	Gas Distribution Mains			
	BANK9999995			
	FULL MARKET VALUE	1469,124		
			TOTAL TAX ---	26,712.90**
				DATE #1 09/30/15
				AMT DUE 26,712.90
*****				

STATE OF NEW YORK  
 COUNTY - St Lawrence  
 SCHOOL - Massena 1  
 TOWN - Massena  
 SWIS - 405889

2015 SCHOOL TAX ROLL  
 UTILITY & R.R. SECTION OF THE ROLL - 6  
 NAME SECTION - S  
 UNIFORM PERCENT OF VALUE IS 100.00

PAGE 2906  
 VALUATION DATE-JUL 01, 2014  
 TAXABLE STATUS DATE-MAR 01, 2015  
 RPS155/V04/L015  
 CURRENT DATE 8/21/2015

\*\*\* SPECIAL DISTRICT SUMMARY \*\*\*

CODE	DISTRICT NAME	TOTAL PARCELS	EXTENSION TYPE	EXTENSION VALUE	AD VALOREM VALUE	EXEMPT AMOUNT	TAXABLE VALUE	TOTAL TAX
------	---------------	---------------	----------------	-----------------	------------------	---------------	---------------	-----------

NO SPECIAL DISTRICTS AT THIS LEVEL

\*\*\* SCHOOL DISTRICT SUMMARY \*\*\*

CODE	DISTRICT NAME	TOTAL PARCELS	ASSESSED LAND	ASSESSED TOTAL	EXEMPT AMOUNT	TOTAL TAXABLE	TOTAL TAX
					----- STAR AMOUNT	----- STAR TAXABLE	
405801	Massena 1	2	7,500	1541,024		1,541,024	
						1,541,024	28,020.25
	SUB - TOTAL	2	7,500	1541,024		1,541,024	
	SUB - TOTAL (CONT)					1,541,024	28,020.25
	TOTAL	2	7,500	1541,024		1,541,024	
	TOTAL (CONT)					1,541,024	28,020.25

\*\*\* SYSTEM CODES SUMMARY \*\*\*

NO SYSTEM EXEMPTIONS AT THIS LEVEL

\*\*\* EXEMPTION SUMMARY \*\*\*

NO EXEMPTIONS AT THIS LEVEL

STATE OF NEW YORK  
 COUNTY - St Lawrence  
 SCHOOL - Massena 1  
 TOWN - Massena  
 SWIS - 405889

2 0 1 5 S C H O O L T A X R O L L  
 UTILITY & R.R. SECTION OF THE ROLL - 6  
 N A M E S E C T I O N - S  
 UNIFORM PERCENT OF VALUE IS 100.00

PAGE 2907  
 VALUATION DATE-JUL 01, 2014  
 TAXABLE STATUS DATE-MAR 01, 2015  
 RPS155/V04/L015  
 CURRENT DATE 8/21/2015

\*\*\* G R A N D T O T A L S \*\*\*

ROLL SEC	DESCRIPTION	TOTAL PARCELS	ASSESSED LAND	ASSESSED TOTAL	EXEMPT AMOUNT ----- STAR AMOUNT	TOTAL TAXABLE ----- STAR TAXABLE	TAX RATE	TOTAL TAX
	Massena Central Sc		7,500	1541,024		1,541,024		
	SPEC DIST TAXES					1,541,024		28,020.25
6	UTILITIES & N.C.	2						28,020.25

STATE OF NEW YORK  
 COUNTY - St Lawrence  
 SCHOOL - Massena 1  
 TOWN - Massena  
 SWIS - 405889

2 0 1 5 S C H O O L T A X R O L L  
 UTILITY & R.R. SECTION OF THE ROLL - 6  
 OWNERS NAME SEQUENCE  
 UNIFORM PERCENT OF VALUE IS 100.00

PAGE 2908  
 VALUATION DATE-JUL 01, 2014  
 TAXABLE STATUS DATE-MAR 01, 2015

TAX MAP PARCEL NUMBER	PROPERTY LOCATION & CLASS	ASSESSMENT	EXEMPTION CODE-----	SCHOOL
CURRENT OWNERS NAME	SCHOOL DISTRICT	LAND	TAX DESCRIPTION	TAXABLE VALUE
CURRENT OWNERS ADDRESS	PARCEL SIZE/GRID COORD	TOTAL	SPECIAL DISTRICTS	TAX AMOUNT
*****				
658.089-9999-631.900/1881	Outside Plant		658.089-9999-631.900/1881	***
Verizon New York Inc	836 Telecom. eq.		ACCT 6-594- 7	BILL 7696
Company Code 631900	Massena 1 405801	0	Massena Central Sch	357,748
Property Tax Dept	VERIZON/LOCATION 888888	357,748		
PO Box 152206	App Factor 1.0 Ma Sch			
Irving, TX 75015-2206	OUT PLT.POLES,WIRES,CABLE			
	BANK9999997			
	FULL MARKET VALUE	357,748		
			TOTAL TAX ---	6,504.89**
			DATE #1	09/30/15
			AMT DUE	6,504.89
*****				

STATE OF NEW YORK  
 COUNTY - St Lawrence  
 SCHOOL - Massena 1  
 TOWN - Massena  
 SWIS - 405889

2015 SCHOOL TAX ROLL  
 UTILITY & R.R. SECTION OF THE ROLL - 6  
 NAME SECTION - V  
 UNIFORM PERCENT OF VALUE IS 100.00

PAGE 2909  
 VALUATION DATE-JUL 01, 2014  
 TAXABLE STATUS DATE-MAR 01, 2015  
 RPS155/V04/L015  
 CURRENT DATE 8/21/2015

\*\*\* SPECIAL DISTRICT SUMMARY \*\*\*

CODE	DISTRICT NAME	TOTAL PARCELS	EXTENSION TYPE	EXTENSION VALUE	AD VALOREM VALUE	EXEMPT AMOUNT	TAXABLE VALUE	TOTAL TAX
------	---------------	---------------	----------------	-----------------	------------------	---------------	---------------	-----------

NO SPECIAL DISTRICTS AT THIS LEVEL

\*\*\* SCHOOL DISTRICT SUMMARY \*\*\*

CODE	DISTRICT NAME	TOTAL PARCELS	ASSESSED LAND	ASSESSED TOTAL	EXEMPT AMOUNT	TOTAL TAXABLE	TOTAL TAX
					----- STAR AMOUNT	----- STAR TAXABLE	
	Massena 1	1		357,748		357,748	
405801						357,748	6,504.89
	SUB - TOTAL	1		357,748		357,748	
	SUB - TOTAL (CONT)					357,748	6,504.89
	TOTAL	1		357,748		357,748	
	TOTAL (CONT)					357,748	6,504.89

\*\*\* SYSTEM CODES SUMMARY \*\*\*

NO SYSTEM EXEMPTIONS AT THIS LEVEL

\*\*\* EXEMPTION SUMMARY \*\*\*

NO EXEMPTIONS AT THIS LEVEL



STATE OF NEW YORK  
 COUNTY - St Lawrence  
 SCHOOL - Massena 1  
 TOWN - Massena  
 SWIS - 405889

2 0 1 5 S C H O O L T A X R O L L  
 UTILITY & R.R. SECTION OF THE ROLL - 6  
 N A M E S E C T I O N - V  
 UNIFORM PERCENT OF VALUE IS 100.00

PAGE 2910  
 VALUATION DATE-JUL 01, 2014  
 TAXABLE STATUS DATE-MAR 01, 2015  
 RPS155/V04/L015  
 CURRENT DATE 8/21/2015

\*\*\* G R A N D T O T A L S \*\*\*

ROLL SEC	DESCRIPTION	TOTAL PARCELS	ASSESSED LAND	ASSESSED TOTAL	EXEMPT AMOUNT ----- STAR AMOUNT	TOTAL TAXABLE ----- STAR TAXABLE	TAX RATE	TOTAL TAX
	Massena Central Sc			357,748		357,748		
	SPEC DIST TAXES					357,748		6,504.89
6	UTILITIES & N.C.	1						6,504.89

STATE OF NEW YORK  
 COUNTY - St Lawrence  
 SCHOOL - Massena 1  
 TOWN - Massena  
 SWIS - 405889

2 0 1 5 S C H O O L T A X R O L L  
 UTILITY & R.R. SECTION OF THE ROLL - 6  
 UNIFORM PERCENT OF VALUE IS 100.00

PAGE 2911  
 VALUATION DATE-JUL 01, 2014  
 TAXABLE STATUS DATE-MAR 01, 2015  
 RPS155/V04/L015  
 CURRENT DATE 8/21/2015

R O L L S U B S E C T I O N - - T O T A L S

\*\*\* S P E C I A L D I S T R I C T S U M M A R Y \*\*\*

CODE	DISTRICT NAME	TOTAL PARCELS	EXTENSION TYPE	EXTENSION VALUE	AD VALOREM VALUE	EXEMPT AMOUNT	TAXABLE VALUE	TOTAL TAX
------	---------------	---------------	----------------	-----------------	------------------	---------------	---------------	-----------

NO SPECIAL DISTRICTS AT THIS LEVEL

\*\*\* S C H O O L D I S T R I C T S U M M A R Y \*\*\*

CODE	DISTRICT NAME	TOTAL PARCELS	ASSESSED LAND	ASSESSED TOTAL	EXEMPT AMOUNT	TOTAL TAXABLE	TOTAL TAX
					-----	-----	
					STAR AMOUNT	STAR TAXABLE	
	Massena 1	5	52,500	7235,862		7,235,862	
405801						7,235,862	131,568.80
	S U B - T O T A L	5	52,500	7235,862		7,235,862	
	S U B - T O T A L (CONT)					7,235,862	131,568.80
	T O T A L	5	52,500	7235,862		7,235,862	
	T O T A L (CONT)					7,235,862	131,568.80

\*\*\* S Y S T E M C O D E S S U M M A R Y \*\*\*

NO SYSTEM EXEMPTIONS AT THIS LEVEL

\*\*\* E X E M P T I O N S U M M A R Y \*\*\*

NO EXEMPTIONS AT THIS LEVEL

STATE OF NEW YORK  
 COUNTY - St Lawrence  
 SCHOOL - Massena 1  
 TOWN - Massena  
 SWIS - 405889

2 0 1 5 S C H O O L T A X R O L L  
 UTILITY & R.R. SECTION OF THE ROLL - 6  
 UNIFORM PERCENT OF VALUE IS 100.00

PAGE 2912  
 VALUATION DATE-JUL 01, 2014  
 TAXABLE STATUS DATE-MAR 01, 2015  
 RPS155/V04/L015  
 CURRENT DATE 8/21/2015

R O L L S U B S E C T I O N - - T O T A L S

\*\*\* G R A N D T O T A L S \*\*\*

ROLL SEC	DESCRIPTION	TOTAL PARCELS	ASSESSED LAND	ASSESSED TOTAL	EXEMPT AMOUNT ----- STAR AMOUNT	TOTAL TAXABLE ----- STAR TAXABLE	TAX RATE	TOTAL TAX
	Massena Central Sc		52,500	7235,862		7,235,862		
	SPEC DIST TAXES					7,235,862		131,568.80
6	UTILITIES & N.C.	5						131,568.80

STATE OF NEW YORK  
 COUNTY - St Lawrence  
 SCHOOL - Massena 1  
 TOWN - Massena  
 SWIS - 405889

2 0 1 5 S C H O O L T A X R O L L  
 UTILITY & R.R. SECTION OF THE ROLL - 6  
 OWNERS NAME SEQUENCE  
 UNIFORM PERCENT OF VALUE IS 100.00

TAX MAP PARCEL NUMBER	PROPERTY LOCATION & CLASS	ASSESSMENT	EXEMPTION CODE-----	SCHOOL
CURRENT OWNERS NAME	SCHOOL DISTRICT	LAND	TAX DESCRIPTION	TAXABLE VALUE
CURRENT OWNERS ADDRESS	PARCEL SIZE/GRID COORD	TOTAL	SPECIAL DISTRICTS	TAX AMOUNT
*****				658.089-9999-132.350/1081***
658.089-9999-132.350/1081	Electric Transmission 882 Elec Trans Imp		Massena Central Sch	1015,436
Niagara Mohawk	Massena 1 405801	0		
Attn: Property Tax Dept., D-G	GM-Akwasasne #99999 T-Lin	1015,436		
300 Erie Blvd W	Co Location- 279027			
Syracuse, NY 13202-4250	BANK9999996			
	FULL MARKET VALUE	1015,436		
TOTAL TAX ---				18,463.55**
				DATE #1 09/30/15
				AMT DUE 18,463.55
*****				9.001-4-13 *****
9.001-4-13	Sh 131 380 Pub Util Vac		Massena Central Sch	15,750
Niagara Mohawk Power Corp	Massena 1 405801	15,750		
Company Code 132350	(Fmr )Town Line Substa Si	15,750		
Real Estate Tax Dept	Ni-MO Lands/ CR 43 & S			
300 Erie Blvd W	2 Parcels /Total 3.874 Ac			
Syracuse, NY 13202-4250	ACRES 31.50 BANK9999996			
	EAST-0346146 NRTH-1805001			
	DEED BOOK 56 PG-00238			
	FULL MARKET VALUE	15,750		
TOTAL TAX ---				286.38**
				DATE #1 09/30/15
				AMT DUE 286.38
*****				16.027-5-13 *****
16.027-5-13	Sh 420 380 Pub Util Vac		Massena Central Sch	4,400
Niagara Mohawk Power Corp	Massena 1 405801	4,400		
Company Code 132350	NI - MO LOCATION 8888	4,400		
Real Estate Tax Dept	LAND FOR TRANSMISSION			
300 Erie Blvd W	R.O.W. EAST OFF RT 420			
Syracuse, NY 13202-4718	FRNT 50.00 DPTH			
	ACRES 4.44 BANK9999996			
	EAST-0357445 NRTH-1790252			
	DEED BOOK 1083 PG-303			
	FULL MARKET VALUE	4,400		
TOTAL TAX ---				80.00**
				DATE #1 09/30/15
				AMT DUE 80.00
*****				16.028-3-1 *****
16.028-3-1	Off Sh 420 380 Pub Util Vac		Massena Central Sch	900
Niagara Mohawk Power Corp	Massena 1 405801	900		
Company Code 132350	NI-MO LOCATION 888888	900		
Real Estate Tax Dept	App Factor 1.00 Ma Sch			
300 Erie Blvd W	TRIANGULAR .124 A PARCEL			
Syracuse, NY 13202-4718	FRNT 105.21 DPTH 146.78			
	ACRES 0.12 BANK9999996			
	EAST-0357717 NRTH-1790089			
	DEED BOOK 1083 PG-303			
	FULL MARKET VALUE	900		

TOTAL TAX ---

16.36\*\*

DATE #1 09/30/15

AMT DUE 16.36

\*\*\*\*\*

STATE OF NEW YORK  
 COUNTY - St Lawrence  
 SCHOOL - Massena 1  
 TOWN - Massena  
 SWIS - 405889

2 0 1 5 S C H O O L T A X R O L L  
 UTILITY & R.R. SECTION OF THE ROLL - 6  
 OWNERS NAME SEQUENCE  
 UNIFORM PERCENT OF VALUE IS 100.00

PAGE 2914  
 SUB-SECT - R VALUATION DATE-JUL 01, 2014  
 TAXABLE STATUS DATE-MAR 01, 2015

TAX MAP PARCEL NUMBER	PROPERTY LOCATION & CLASS	ASSESSMENT	EXEMPTION CODE-----	SCHOOL
CURRENT OWNERS NAME	SCHOOL DISTRICT	LAND	TAX DESCRIPTION	TAXABLE VALUE
CURRENT OWNERS ADDRESS	PARCEL SIZE/GRID COORD	TOTAL	SPECIAL DISTRICTS	TAX AMOUNT
*****				
658.089-9999-132.350/1011	Electric Transmissioni			658.089-9999-132.350/1011***
Niagara Mohawk Power Corp	882 Elec Trans Imp		Massena Central Sch	ACCT 6-592-6.1 BILL 7701
Company Code 132350	Massena 1 405801	0		127,837 2,324.44
Real Estate Tax Dept.	NI-MO LOCATION 812101 115	127,837		
300 Erie Blvd W	App Factor 1.0 Ma Sch			
Syracuse, NY 13202-4718	T-302ANDREWS-SAND#1-COLTO			
	BANK9999996			
	FULL MARKET VALUE	127,837		
			TOTAL TAX ---	2,324.44**
			DATE #1	09/30/15
			AMT DUE	2,324.44
*****				
658.089-9999-132.350/1021	Electric Transmission			658.089-9999-132.350/1021***
Niagara Mohawk Power Corp	882 Elec Trans Imp		Massena Central Sch	BILL 7702
Company Code 132350	Massena 1 405801	0		362,801 6,596.77
Real Estate Tax Dept.	NI-MO LOCATION 812107 115	362,801		
300 Erie Blvd W	App Factor 1.0 Ma Sch			
Syracuse, NY 13202-4718	T-307 St.Law Alcoa ANDREW			
	BANK9999996			
	FULL MARKET VALUE	362,801		
			TOTAL TAX ---	6,596.77**
			DATE #1	09/30/15
			AMT DUE	6,596.77
*****				
658.089-9999-132.350/1031	Electric Transmission			658.089-9999-132.350/1031***
Niagara Mohawk Power Corp	882 Elec Trans Imp		Massena Central Sch	BILL 7703
Company Code 132350	Massena 1 405801	0		51,432 935.18
Real Estate Tax Dept	NI-MO LOCATION 812111 115	51,432		
300 Erie Blvd W	App Factor 1.0 Ma Sch			
Syracuse, NY 13202-4718	T-310 Alcoa-Browning #13			
	BANK9999996			
	FULL MARKET VALUE	51,432		
			TOTAL TAX ---	935.18**
			DATE #1	09/30/15
			AMT DUE	935.18
*****				
658.089-9999-132.350/1041	Electric Transmission			658.089-9999-132.350/1041***
Niagara Mohawk Power Corp	882 Elec Trans Imp		Massena Central Sch	BILL 7704
Company Code 132350	Massena 1 405801	0		278,124 5,057.09
Real Estate Tax Dept	NI -MO LOCATION 812240 1	278,124		
300 Erie Blvd W	App Factor 1.0 Ma Sch			
Syracuse, NY 13202-4718	T-447 DENNISON-SANDSTONE			
	BANK9999996			
	FULL MARKET VALUE	278,124		
			TOTAL TAX ---	5,057.09**
			DATE #1	09/30/15
			AMT DUE	5,057.09
*****				

STATE OF NEW YORK  
COUNTY - St Lawrence  
SCHOOL - Massena 1  
TOWN - Massena  
SWIS - 405889

2 0 1 5 S C H O O L T A X R O L L  
UTILITY & R.R. SECTION OF THE ROLL - 6  
OWNERS NAME SEQUENCE  
UNIFORM PERCENT OF VALUE IS 100.00

PAGE 2915  
SUB-SECT - R VALUATION DATE-JUL 01, 2014  
TAXABLE STATUS DATE-MAR 01, 2015

TAX MAP PARCEL NUMBER	PROPERTY LOCATION & CLASS	ASSESSMENT	EXEMPTION CODE-----	SCHOOL
CURRENT OWNERS NAME	SCHOOL DISTRICT	LAND	TAX DESCRIPTION	TAXABLE VALUE
CURRENT OWNERS ADDRESS	PARCEL SIZE/GRID COORD	TOTAL	SPECIAL DISTRICTS	TAX AMOUNT
***** 658.089-9999-132.350/1051**				
658.089-9999-132.350/1051	Electric Transmission			
Niagara Mohawk Power Corp	882 Elec Trans Imp		Massena Central Sch	463,357
Company Code 132350	Massena 1 405801	0		
Real Estate Tax Dept	NI-MO LOCATION 812241 115	463,357		
300 Erie Blvd W	App Factor 1.0 Ma Sch			
Syracuse, NY 13202-4718	T-448 DENNISON COLTON # 5			
	BANK9999996			
	FULL MARKET VALUE	463,357		
			TOTAL TAX ---	8,425.16**
			DATE #1	09/30/15
			AMT DUE	8,425.16
***** 658.089-9999-132.350/1061**				
658.089-9999-132.350/1061	Electric Transmission			
Niagara Mohawk Power Corp	882 Elec Trans Imp		Massena Central Sch	36,328
Company Code 132350	Massena 1 405801	0		
Real Estate Tax Dept	NI-MO LOCATION 812244 115	36,328		
300 Erie Blvd W	App Factor 1.0 Ma Sch			
Syracuse, NY 13202-4718	T-449ALCO-DEN #12 CEDAR-D			
	BANK9999996			
	FULL MARKET VALUE	36,328		
			TOTAL TAX ---	660.55**
			DATE #1	09/30/15
			AMT DUE	660.55
***** 658.089-9999-132.350/1071**				
658.089-9999-132.350/1071	Electric Transmission			
Niagara Mohawk Power Corp	882 Elec Trans Imp		Massena Central Sch	72,006
Company Code 132350	Massena 1 405801	0		
Real Estate Tax Dept	NI-MO LOCATION 812498 3450	72,006		
300 Erie Blvd W	App Factor 1.0 Ma Sch			
Syracuse, NY 13202-4718	T-263 FULTON ST TAP			
	BANK9999996			
	FULL MARKET VALUE	72,006		
			TOTAL TAX ---	1,309.28**
			DATE #1	09/30/15
			AMT DUE	1,309.28
***** 658.089-9999-132.350/1091**				
658.089-9999-132.350/1091	On Alcoa Property			
Niagara Mohawk Power Corp	872 Elec-Substation		Massena Central Sch	1682,817
Company Code 132350	Massena 1 405801	0		
Real Estate Tax Dept	NI-MO LOC 813902	1682,817		
300 Erie Blvd W	N M P C #34300 & 37820			
Syracuse, NY 13202-4718	Alcoa Sub + Contrib Value			
	BANK9999996			
	FULL MARKET VALUE	1682,817		
			TOTAL TAX ---	30,598.45**
			DATE #1	09/30/15
			AMT DUE	30,598.45

\*\*\*\*\*

STATE OF NEW YORK  
COUNTY - St Lawrence  
SCHOOL - Massena 1  
TOWN - Massena  
SWIS - 405889

2 0 1 5 S C H O O L T A X R O L L  
UTILITY & R.R. SECTION OF THE ROLL - 6  
OWNERS NAME SEQUENCE  
UNIFORM PERCENT OF VALUE IS 100.00

PAGE 2916  
SUB-SECT - R VALUATION DATE-JUL 01, 2014  
TAXABLE STATUS DATE-MAR 01, 2015

TAX MAP PARCEL NUMBER	PROPERTY LOCATION & CLASS	ASSESSMENT	EXEMPTION CODE-----	SCHOOL
CURRENT OWNERS NAME	SCHOOL DISTRICT	LAND	TAX DESCRIPTION	TAXABLE VALUE
CURRENT OWNERS ADDRESS	PARCEL SIZE/GRID COORD	TOTAL	SPECIAL DISTRICTS	TAX AMOUNT
*****				
658.089-9999-132.350/1101	120 Dennison Rd			658.089-9999-132.350/1101**
Niagara Mohawk Power Corp	872 Elec-Substation		Massena Central Sch	ACCT 1-589-9/1 BILL 7709
Company Code 132350	Massena 1 405801	0		1673,635 30,431.50
Real Estate Tax Dept.	NI-MO LOC 813960 (ALCOA'S	1673,635		
300 Erie Blvd W	App Factor 1.0 Ma Sch			
Syracuse, NY 13202-4718	DENNISON SWITCHING STATIO			
	FRNT 295.00 DPTH 260.00			
	BANK9999996			
	FULL MARKET VALUE	1673,635		
TOTAL TAX ---				30,431.50**
				DATE #1 09/30/15
				AMT DUE 30,431.50
*****				
658.089-9999-132.350/1881	Outside Plant			658.089-9999-132.350/1881**
Niagara Mohawk Power Corp	884 Elec Dist Out		Massena Central Sch	BILL 7710
Company Code 132350	Massena 1 405801	0		2,048.81
Real Estate Tax Dept	NI-MO LOC 888888 TOT ELEC	112,678		
300 Erie Blvd W	App Factor 1.0 Ma Sch			
Syracuse, NY 13202-4718	POLES,TOWERS,WIRE,CABLES			
	BANK9999996			
	FULL MARKET VALUE	112,678		
TOTAL TAX ---				2,048.81**
				DATE #1 09/30/15
				AMT DUE 2,048.81
*****				
17.001-1-4	837 Hammill Rd			17.001-1-4 *****
Niagara Mohawk Power Corp	872 Elec-Substation		Massena Central Sch	ACCT 6-593-1 BILL 7711
Company Code 132350	Massena 1 405801	22,600		22,600 410.93
Real Estate Tax Dept	Plot Revised 11/2011 JIM	22,600		
300 Erie Blvd W	7.57A&9.498 A(D) 813778			
Syracuse, NY 13202-4718	Andrews Sub-Station			
	FRNT 865.00 DPTH			
	ACRES 16.60 BANK9999996			
	EAST-0362248 NRTH-1790485			
	DEED BOOK 1083 PG-303			
	FULL MARKET VALUE	22,600		
TOTAL TAX ---				410.93**
				DATE #1 09/30/15
				AMT DUE 410.93
*****				



STATE OF NEW YORK  
 COUNTY - St Lawrence  
 SCHOOL - Massena 1  
 TOWN - Massena  
 SWIS - 405889

2 0 1 5 S C H O O L T A X R O L L  
 UTILITY & R.R. SECTION OF THE ROLL - 6  
 N A M E S E C T I O N - N  
 UNIFORM PERCENT OF VALUE IS 100.00

PAGE 2917  
 SUB-SECT - R VALUATION DATE-JUL 01, 2014  
 TAXABLE STATUS DATE-MAR 01, 2015  
 RPS155/V04/L015  
 CURRENT DATE 8/21/2015

\*\*\* S P E C I A L D I S T R I C T S U M M A R Y \*\*\*

CODE	DISTRICT NAME	TOTAL PARCELS	EXTENSION TYPE	EXTENSION VALUE	AD VALOREM VALUE	EXEMPT AMOUNT	TAXABLE VALUE	TOTAL TAX
------	---------------	---------------	----------------	-----------------	------------------	---------------	---------------	-----------

NO SPECIAL DISTRICTS AT THIS LEVEL

\*\*\* S C H O O L D I S T R I C T S U M M A R Y \*\*\*

CODE	DISTRICT NAME	TOTAL PARCELS	ASSESSED LAND	ASSESSED TOTAL	EXEMPT AMOUNT	TOTAL TAXABLE	TOTAL TAX
					----- STAR AMOUNT	----- STAR TAXABLE	
	Massena 1	15	43,650	5920,101		5,920,101	
405801						5,920,101	107,644.45
	S U B - T O T A L	15	43,650	5920,101		5,920,101	
	S U B - T O T A L (CONT)					5,920,101	107,644.45
	T O T A L	15	43,650	5920,101		5,920,101	
	T O T A L (CONT)					5,920,101	107,644.45

\*\*\* S Y S T E M C O D E S S U M M A R Y \*\*\*

NO SYSTEM EXEMPTIONS AT THIS LEVEL

\*\*\* E X E M P T I O N S U M M A R Y \*\*\*

NO EXEMPTIONS AT THIS LEVEL

STATE OF NEW YORK  
 COUNTY - St Lawrence  
 SCHOOL - Massena 1  
 TOWN - Massena  
 SWIS - 405889

2 0 1 5 S C H O O L T A X R O L L  
 UTILITY & R.R. SECTION OF THE ROLL - 6  
 N A M E S E C T I O N - N  
 UNIFORM PERCENT OF VALUE IS 100.00

PAGE 2918  
 SUB-SECT - R VALUATION DATE-JUL 01, 2014  
 TAXABLE STATUS DATE-MAR 01, 2015  
 RPS155/V04/L015  
 CURRENT DATE 8/21/2015

\*\*\* G R A N D T O T A L S \*\*\*

ROLL SEC	DESCRIPTION	TOTAL PARCELS	ASSESSED LAND	ASSESSED TOTAL	EXEMPT AMOUNT ----- STAR AMOUNT	TOTAL TAXABLE ----- STAR TAXABLE	TAX RATE	TOTAL TAX
	Massena Central Sc		43,650	5920,101		5,920,101		
	SPEC DIST TAXES					5,920,101		107,644.45
6	UTILITIES & N.C.	15						107,644.45

STATE OF NEW YORK  
 COUNTY - St Lawrence  
 SCHOOL - Massena 1  
 TOWN - Massena  
 SWIS - 405889

2015 SCHOOL TAX ROLL  
 UTILITY & R.R. SECTION OF THE ROLL - 6  
 UNIFORM PERCENT OF VALUE IS 100.00

PAGE 2919  
 SUB-SECT - R VALUATION DATE-JUL 01, 2014  
 TAXABLE STATUS DATE-MAR 01, 2015  
 RPS155/V04/L015  
 CURRENT DATE 8/21/2015

R O L L S U B S E C T I O N - R - T O T A L S

\*\*\* S P E C I A L D I S T R I C T S U M M A R Y \*\*\*

CODE	DISTRICT NAME	TOTAL PARCELS	EXTENSION TYPE	EXTENSION VALUE	AD VALOREM VALUE	EXEMPT AMOUNT	TAXABLE VALUE	TOTAL TAX
------	---------------	---------------	----------------	-----------------	------------------	---------------	---------------	-----------

NO SPECIAL DISTRICTS AT THIS LEVEL

\*\*\* S C H O O L D I S T R I C T S U M M A R Y \*\*\*

CODE	DISTRICT NAME	TOTAL PARCELS	ASSESSED LAND	ASSESSED TOTAL	EXEMPT AMOUNT	TOTAL TAXABLE	TOTAL TAX
					----- STAR AMOUNT	----- STAR TAXABLE	
	Massena 1	15	43,650	5920,101		5,920,101	
405801						5,920,101	107,644.45
	S U B - T O T A L	15	43,650	5920,101		5,920,101	
	S U B - T O T A L (CONT)					5,920,101	107,644.45
	T O T A L	15	43,650	5920,101		5,920,101	
	T O T A L (CONT)					5,920,101	107,644.45

\*\*\* S Y S T E M C O D E S S U M M A R Y \*\*\*

NO SYSTEM EXEMPTIONS AT THIS LEVEL

\*\*\* E X E M P T I O N S U M M A R Y \*\*\*

NO EXEMPTIONS AT THIS LEVEL



STATE OF NEW YORK  
 COUNTY - St Lawrence  
 SCHOOL - Massena 1  
 TOWN - Massena  
 SWIS - 405889

2015 SCHOOL TAX ROLL  
 UTILITY & R.R. SECTION OF THE ROLL - 6  
 UNIFORM PERCENT OF VALUE IS 100.00

PAGE 2921  
 VALUATION DATE-JUL 01, 2014  
 TAXABLE STATUS DATE-MAR 01, 2015  
 RPS155/V04/L015  
 CURRENT DATE 8/21/2015

R O L L S E C T I O N T O T A L S

\*\*\* S P E C I A L D I S T R I C T S U M M A R Y \*\*\*

CODE	DISTRICT NAME	TOTAL PARCELS	EXTENSION TYPE	EXTENSION VALUE	AD VALOREM VALUE	EXEMPT AMOUNT	TAXABLE VALUE	TOTAL TAX
------	---------------	---------------	----------------	-----------------	------------------	---------------	---------------	-----------

NO SPECIAL DISTRICTS AT THIS LEVEL

\*\*\* S C H O O L D I S T R I C T S U M M A R Y \*\*\*

CODE	DISTRICT NAME	TOTAL PARCELS	ASSESSED LAND	ASSESSED TOTAL	EXEMPT AMOUNT	TOTAL TAXABLE	TOTAL TAX
					-----	-----	
					STAR AMOUNT	STAR TAXABLE	
	Massena 1	20	96,150	13155,963		13,155,963	
405801						13,155,963	239,213.25
	S U B - T O T A L	20	96,150	13155,963		13,155,963	
	S U B - T O T A L (CONT)					13,155,963	239,213.25
	T O T A L	20	96,150	13155,963		13,155,963	
	T O T A L (CONT)					13,155,963	239,213.25

\*\*\* S Y S T E M C O D E S S U M M A R Y \*\*\*

NO SYSTEM EXEMPTIONS AT THIS LEVEL

\*\*\* E X E M P T I O N S U M M A R Y \*\*\*

NO EXEMPTIONS AT THIS LEVEL



STATE OF NEW YORK  
 COUNTY - St Lawrence  
 SCHOOL - Massena 1  
 TOWN - Massena  
 SWIS - 405889

2 0 1 5 S C H O O L T A X R O L L  
 CEILING RAILROAD SECTION OF THE ROLL - 7  
 OWNERS NAME SEQUENCE  
 UNIFORM PERCENT OF VALUE IS 100.00

PAGE 2923  
 VALUATION DATE-JUL 01, 2014  
 TAXABLE STATUS DATE-MAR 01, 2015

TAX MAP PARCEL NUMBER	PROPERTY LOCATION & CLASS	ASSESSMENT	EXEMPTION CODE-----	SCHOOL
CURRENT OWNERS NAME	SCHOOL DISTRICT	LAND	TAX DESCRIPTION	TAXABLE VALUE
CURRENT OWNERS ADDRESS	PARCEL SIZE/GRID COORD	TOTAL	SPECIAL DISTRICTS	TAX AMOUNT
***** 6.004-1-17 *****				
6.004-1-17	Outside Town Nyando Area			ACCT 7-601- 5 BILL 7712
CSX Transportation Inc	842 Ceiling rr		Railroad C 47200	81,640
Company Code 502000	Massena 1 405801	0	Massena Central Sch	62,360
Tax Dept J-910	Nyando Main Track	144,000		1,133.88
500 Water St	1.50 Miles			
Jacksonville, FL 32202	7.00%			
	BANK9999942			
	EAST-0397576 NRTH-1810354			
	DEED BOOK 1999 PG-22278			
	FULL MARKET VALUE	144,000		
			TOTAL TAX ---	1,133.88**
				DATE #1 09/30/15
				AMT DUE 1,133.88
***** 777.000-20-1 *****				
777.000-20-1	Outside Pole Line On Row			ACCT 6-600-9 BILL 7713
CSX Transportation Inc	842 Ceiling rr		Massena Central Sch	7,700
Company Code 502000	Massena 1 405801	0		140.01
Tax Dept J-910	Communications Depot	7,700		
500 Water St	Pole Line 1.00%			
Jacksonville, FL 32202	Along R.O.W. 1%			
	BANK9999942			
	DEED BOOK 1999 PG-22278			
	FULL MARKET VALUE	7,700		
			TOTAL TAX ---	140.01**
				DATE #1 09/30/15
				AMT DUE 140.01
***** 777.000-20-2 *****				
777.000-20-2	Outside Town .24 Mi Trak			ACCT 7-601- 1 BILL 7714
CSX Transportation Inc	842 Ceiling rr		Railroad C 47200	13,274
Company Code 502000	Massena 1 405801	0	Massena Central Sch	26,726
Tax Dept J-910	Railroad Ceiling Prop	40,000		485.96
500 Water St	2.00%			
Jacksonville, FL 32202	.24 Mile Side Track			
	BANK9999942			
	DEED BOOK 1999 PG-22278			
	FULL MARKET VALUE	40,000		
			TOTAL TAX ---	485.96**
				DATE #1 09/30/15
				AMT DUE 485.96

STATE OF NEW YORK  
 COUNTY - St Lawrence  
 SCHOOL - Massena 1  
 TOWN - Massena  
 SWIS - 405889

2 0 1 5 S C H O O L T A X R O L L  
 CEILING RAILROAD SECTION OF THE ROLL - 7  
 OWNERS NAME SEQUENCE  
 UNIFORM PERCENT OF VALUE IS 100.00

PAGE 2924  
 VALUATION DATE-JUL 01, 2014  
 TAXABLE STATUS DATE-MAR 01, 2015

TAX MAP PARCEL NUMBER	PROPERTY LOCATION & CLASS	ASSESSMENT	EXEMPTION CODE-----	SCHOOL
CURRENT OWNERS NAME	SCHOOL DISTRICT	LAND	TAX DESCRIPTION	TAXABLE VALUE
CURRENT OWNERS ADDRESS	PARCEL SIZE/GRID COORD	TOTAL	SPECIAL DISTRICTS	TAX AMOUNT
777.000-20-3	Outside Town 842 Ceiling rr		Railroad C 47200	777.000-20-3
CSX Transportation Inc	Massena 1 405801	0	Massena Central Sch	ACCT 7-601- 4
Company Code 502000	Ceiling Railroad	384,000		BILL 7715
Tax Dept J-910	Right Of Ways			116,742
500 Water St	Bridges 30.00%			4,859.52
Jacksonville, FL 32202	BANK9999942			
	DEED BOOK 1999 PG-22278			
	FULL MARKET VALUE	384,000		
			TOTAL TAX ---	4,859.52**
			DATE #1	09/30/15
			AMT DUE	4,859.52
777.000-20-5	Out Twn Nyando Row&bridge 842 Ceiling rr		Railroad C 47200	777.000-20-5
CSX Transportation Inc	Massena 1 405801	0	Massena Central Sch	ACCT 7-601- 6
Company Code 502000	19.00%	269,000		BILL 7716
Tax Dept J-910	Nyando Station Area			99,737
500 Water St	R.o.w's & Bridges			3,077.69
Jacksonville, FL 32202	BANK9999942			
	DEED BOOK 1999 PG-22278			
	FULL MARKET VALUE	269,000		
			TOTAL TAX ---	3,077.69**
			DATE #1	09/30/15
			AMT DUE	3,077.69
777.003-20-1	Larue Cr Rd Main Tr 1/2 M 842 Ceiling rr		Railroad C 47200	777.003-20-1
CSX Transportation Inc	Massena 1 405801	0	Massena Central Sch	ACCT 7-604-4
Company Code 502000	5.00%	119,000		BILL 7717
Tax Dept J-910	Fmr Us & Can Rail			74,457
500 Water St	Main Track 1/2 Mile			809.92
Jacksonville, FL 32201	BANK9999942			
	DEED BOOK 1036 PG-00196			
	FULL MARKET VALUE	119,000		
			TOTAL TAX ---	809.92**
			DATE #1	09/30/15
			AMT DUE	809.92
777.003-20-2	S Racket Rd 1/2 M Main Tr 842 Ceiling rr		Railroad C 47200	777.003-20-2
CSX Transportation Inc	Massena 1 405801	0	Massena Central Sch	ACCT 7-603- 9
Company Code 502000	4.00%	60,000		BILL 7718
Tax Dept J-910	Fmr Us & Can Rail			24,366
500 Water St	1/2 Mile Main Track			647.93
Jacksonville, FL 32202	BANK9999942			
	DEED BOOK 1036 PG-00196			
	FULL MARKET VALUE	60,000		
			TOTAL TAX ---	647.93**
			DATE #1	09/30/15
			AMT DUE	647.93



\*\*\*\*\*

STATE OF NEW YORK  
 COUNTY - St Lawrence  
 SCHOOL - Massena 1  
 TOWN - Massena  
 SWIS - 405889

2 0 1 5 S C H O O L T A X R O L L  
 CEILING RAILROAD SECTION OF THE ROLL - 7  
 OWNERS NAME SEQUENCE  
 UNIFORM PERCENT OF VALUE IS 100.00

PAGE 2925  
 VALUATION DATE-JUL 01, 2014  
 TAXABLE STATUS DATE-MAR 01, 2015

TAX MAP PARCEL NUMBER	PROPERTY LOCATION & CLASS	ASSESSMENT	EXEMPTION CODE-----	SCHOOL
CURRENT OWNERS NAME	SCHOOL DISTRICT	LAND	TAX DESCRIPTION	TAXABLE VALUE
CURRENT OWNERS ADDRESS	PARCEL SIZE/GRID COORD	TOTAL	SPECIAL DISTRICTS	TAX AMOUNT
***** 777.003-20-3 *****				
777.003-20-3	S Rackett Rd Main Tr 2.5M			777.003-20-3
CSX Transportation Inc	842 Ceiling rr		Railroad C 47200	ACCT 7-604- 1
Company Code 502000	Massena 1 405801	0	Massena Central Sch	BILL 7719
Tax Dept J-910	15.00%	228,000		94,371
500 Water St	Fmr Us & Can Rail			2,429.76
Jacksonville, FL 32202	Main Track 2.5 Miles			
	BANK9999942			
	DEED BOOK 1036 PG-00196			
	FULL MARKET VALUE	228,000		
			TOTAL TAX ---	2,429.76**
			DATE #1	09/30/15
			AMT DUE	2,429.76
***** 777.003-20-4 *****				
777.003-20-4	Carey Cr Rd 2 Mi Main Tr			777.003-20-4
CSX Transportation Inc	842 Ceiling rr		Railroad C 47200	ACCT 7-604- 2
Company Code 502000	Massena 1 405801	0	Massena Central Sch	BILL 7720
Tax Dept J-910	17.00%	244,000		92,554
500 Water St	Fmr Us & Can Rail			2,753.72
Jacksonville, FL 32202	Main Track 2 Miles			
	BANK9999942			
	DEED BOOK 1036 PG-00196			
	FULL MARKET VALUE	244,000		
			TOTAL TAX ---	2,753.72**
			DATE #1	09/30/15
			AMT DUE	2,753.72
*****				

STATE OF NEW YORK  
 COUNTY - St Lawrence  
 SCHOOL - Massena 1  
 TOWN - Massena  
 SWIS - 405889

2015 SCHOOL TAX ROLL  
 CEILING RAILROAD SECTION OF THE ROLL - 7  
 NAME SECTION - C  
 UNIFORM PERCENT OF VALUE IS 100.00

PAGE 2926  
 VALUATION DATE-JUL 01, 2014  
 TAXABLE STATUS DATE-MAR 01, 2015  
 RPS155/V04/L015  
 CURRENT DATE 8/21/2015

\*\*\* SPECIAL DISTRICT SUMMARY \*\*\*

CODE	DISTRICT NAME	TOTAL PARCELS	EXTENSION TYPE	EXTENSION VALUE	AD VALOREM VALUE	EXEMPT AMOUNT	TAXABLE VALUE	TOTAL TAX
------	---------------	---------------	----------------	-----------------	------------------	---------------	---------------	-----------

NO SPECIAL DISTRICTS AT THIS LEVEL

\*\*\* SCHOOL DISTRICT SUMMARY \*\*\*

CODE	DISTRICT NAME	TOTAL PARCELS	ASSESSED LAND	ASSESSED TOTAL	EXEMPT AMOUNT	TOTAL TAXABLE	TOTAL TAX
					----- STAR AMOUNT	----- STAR TAXABLE	
	Massena 1	9		1495,700	597,141	898,559	
405801						898,559	16,338.39
	S U B - T O T A L	9		1495,700	597,141	898,559	
	S U B - T O T A L (CONT)					898,559	16,338.39
	T O T A L	9		1495,700	597,141	898,559	
	T O T A L (CONT)					898,559	16,338.39

\*\*\* SYSTEM CODES SUMMARY \*\*\*

NO SYSTEM EXEMPTIONS AT THIS LEVEL

\*\*\* EXEMPTION SUMMARY \*\*\*

CODE	DESCRIPTION	TOTAL PARCELS	SCHOOL
47200	Railroad C	8	597,141
	T O T A L	8	597,141

STATE OF NEW YORK  
 COUNTY - St Lawrence  
 SCHOOL - Massena 1  
 TOWN - Massena  
 SWIS - 405889

2015 SCHOOL TAX ROLL  
 CEILING RAILROAD SECTION OF THE ROLL - 7  
 NAME SECTION - C  
 UNIFORM PERCENT OF VALUE IS 100.00

PAGE 2927  
 VALUATION DATE-JUL 01, 2014  
 TAXABLE STATUS DATE-MAR 01, 2015  
 RPS155/V04/L015  
 CURRENT DATE 8/21/2015

\*\*\* GRAND TOTALS \*\*\*

ROLL SEC	DESCRIPTION	TOTAL PARCELS	ASSESSED LAND	ASSESSED TOTAL	EXEMPT AMOUNT ----- STAR AMOUNT	TOTAL TAXABLE ----- STAR TAXABLE	TAX RATE	TOTAL TAX
	Massena Central Sc			1495,700	597,141	898,559		16,338.39
	SPEC DIST TAXES					898,559		16,338.39
7	CEILING RAILROADS	9						16,338.39

STATE OF NEW YORK  
 COUNTY - St Lawrence  
 SCHOOL - Massena 1  
 TOWN - Massena  
 SWIS - 405889

2 0 1 5 S C H O O L T A X R O L L  
 CEILING RAILROAD SECTION OF THE ROLL - 7  
 OWNERS NAME SEQUENCE  
 UNIFORM PERCENT OF VALUE IS 100.00

PAGE 2928  
 VALUATION DATE-JUL 01, 2014  
 TAXABLE STATUS DATE-MAR 01, 2015

TAX MAP PARCEL NUMBER	PROPERTY LOCATION & CLASS	ASSESSMENT	EXEMPTION CODE-----	SCHOOL
CURRENT OWNERS NAME	SCHOOL DISTRICT	LAND	TAX DESCRIPTION	TAXABLE VALUE
CURRENT OWNERS ADDRESS	PARCEL SIZE/GRID COORD	TOTAL	SPECIAL DISTRICTS	TAX AMOUNT
***** 9.002-3-4 *****				
9.002-3-4	Bridge Across Canal			ACCT 7-602- 6 BILL 7721
Massena Terminal Railroad	842 Ceiling rr		Railroad C 47200	145,792
Rail America	Massena 1 405801	0	Massena Central Sch	369,048
7411 Fullerton St Ste 300	RR Bridge & Track 48.00%	514,840		6,710.35
Jacksonville, FL 32256	Across Power Canal			
	Approx 15 Acre P/tax Map			
	ACRES 15.30 BANK9999993			
	EAST-0357707 NRTH-1803314			
	DEED BOOK 00000			
	FULL MARKET VALUE	514,840		
TOTAL TAX ---				6,710.35**
				DATE #1 09/30/15
				AMT DUE 6,710.35
***** 9.052-2-3 *****				
9.052-2-3	Bridge Over Grasse Riv			ACCT 7-602- 5 BILL 7722
Massena Terminal Railroad	842 Ceiling rr		Railroad C 47200	22,994
Rail America	Massena 1 405801	0	Massena Central Sch	276,786
13901 Sutton Park Dr S Ste 160	Railroad Bridge Grass Riv	299,780		5,032.77
Jacksonville, FL 32224-0230	Map Area 9.052-2-3.1 36%			
	Outside Vill W/7 A.r.o.w.			
	ACRES 7.10 BANK9999993			
	EAST-0357960 NRTH-1800200			
	DEED BOOK 00000			
	FULL MARKET VALUE	299,780		
TOTAL TAX ---				5,032.77**
				DATE #1 09/30/15
				AMT DUE 5,032.77
***** 777.002-20-1 *****				
777.002-20-1	Overroad Rail Crossings			ACCT 7-602- 3 BILL 7723
Massena Terminal Railroad	842 Ceiling rr		Railroad C 47200	101,829
200 Meridian Centre Blvd Ste 3	Massena 1 405801	0	Massena Central Sch	123,016
Rochester, NY 14618-3972	Overroad Bridge Crossing	224,845		2,236.78
	Center St & N 1/2 Orvis			
	16% Outside Village			
	DEED BOOK 00000			
	FULL MARKET VALUE	224,845		
TOTAL TAX ---				2,236.78**
				DATE #1 09/30/15
				AMT DUE 2,236.78
*****				

STATE OF NEW YORK  
 COUNTY - St Lawrence  
 SCHOOL - Massena 1  
 TOWN - Massena  
 SWIS - 405889

2015 SCHOOL TAX ROLL  
 CEILING RAILROAD SECTION OF THE ROLL - 7  
 NAME SECTION - M  
 UNIFORM PERCENT OF VALUE IS 100.00

PAGE 2929  
 VALUATION DATE-JUL 01, 2014  
 TAXABLE STATUS DATE-MAR 01, 2015  
 RPS155/V04/L015  
 CURRENT DATE 8/21/2015

\*\*\* SPECIAL DISTRICT SUMMARY \*\*\*

CODE	DISTRICT NAME	TOTAL PARCELS	EXTENSION TYPE	EXTENSION VALUE	AD VALOREM VALUE	EXEMPT AMOUNT	TAXABLE VALUE	TOTAL TAX
------	---------------	---------------	----------------	-----------------	------------------	---------------	---------------	-----------

NO SPECIAL DISTRICTS AT THIS LEVEL

\*\*\* SCHOOL DISTRICT SUMMARY \*\*\*

CODE	DISTRICT NAME	TOTAL PARCELS	ASSESSED LAND	ASSESSED TOTAL	EXEMPT AMOUNT	TOTAL TAXABLE	TOTAL TAX
					----- STAR AMOUNT	----- STAR TAXABLE	
	Massena 1	3		1039,465	270,615	768,850	
405801						768,850	13,979.90
	S U B - T O T A L	3		1039,465	270,615	768,850	
	S U B - T O T A L (CONT)					768,850	13,979.90
	T O T A L	3		1039,465	270,615	768,850	
	T O T A L (CONT)					768,850	13,979.90

\*\*\* SYSTEM CODES SUMMARY \*\*\*

NO SYSTEM EXEMPTIONS AT THIS LEVEL

\*\*\* EXEMPTION SUMMARY \*\*\*

CODE	DESCRIPTION	TOTAL PARCELS	SCHOOL
47200	Railroad C	3	270,615
	T O T A L	3	270,615

STATE OF NEW YORK  
 COUNTY - St Lawrence  
 SCHOOL - Massena 1  
 TOWN - Massena  
 SWIS - 405889

2015 SCHOOL TAX ROLL  
 CEILING RAILROAD SECTION OF THE ROLL - 7  
 NAME SECTION - M  
 UNIFORM PERCENT OF VALUE IS 100.00

PAGE 2930  
 VALUATION DATE-JUL 01, 2014  
 TAXABLE STATUS DATE-MAR 01, 2015  
 RPS155/V04/L015  
 CURRENT DATE 8/21/2015

\*\*\* GRAND TOTALS \*\*\*

ROLL SEC	DESCRIPTION	TOTAL PARCELS	ASSESSED LAND	ASSESSED TOTAL	EXEMPT AMOUNT ----- STAR AMOUNT	TOTAL TAXABLE ----- STAR TAXABLE	TAX RATE	TOTAL TAX
	Massena Central Sc			1039,465	270,615	768,850		
	SPEC DIST TAXES					768,850		13,979.90
7	CEILING RAILROADS	3						13,979.90

STATE OF NEW YORK  
 COUNTY - St Lawrence  
 SCHOOL - Massena 1  
 TOWN - Massena  
 SWIS - 405889

2015 SCHOOL TAX ROLL  
 CEILING RAILROAD SECTION OF THE ROLL - 7  
 UNIFORM PERCENT OF VALUE IS 100.00

PAGE 2931  
 VALUATION DATE-JUL 01, 2014  
 TAXABLE STATUS DATE-MAR 01, 2015  
 RPS155/V04/L015  
 CURRENT DATE 8/21/2015

ROLL SUBSECTION - - TOTALS

\*\*\* SPECIAL DISTRICT SUMMARY \*\*\*

CODE	DISTRICT NAME	TOTAL PARCELS	EXTENSION TYPE	EXTENSION VALUE	AD VALOREM VALUE	EXEMPT AMOUNT	TAXABLE VALUE	TOTAL TAX
------	---------------	---------------	----------------	-----------------	------------------	---------------	---------------	-----------

NO SPECIAL DISTRICTS AT THIS LEVEL

\*\*\* SCHOOL DISTRICT SUMMARY \*\*\*

CODE	DISTRICT NAME	TOTAL PARCELS	ASSESSED LAND	ASSESSED TOTAL	EXEMPT AMOUNT	TOTAL TAXABLE	TOTAL TAX
					----- STAR AMOUNT	----- STAR TAXABLE	
	Massena 1	12		2535,165	867,756	1,667,409	
405801						1,667,409	30,318.29
	SUB - TOTAL	12		2535,165	867,756	1,667,409	
	SUB - TOTAL (CONT)					1,667,409	30,318.29
	TOTAL	12		2535,165	867,756	1,667,409	
	TOTAL (CONT)					1,667,409	30,318.29

\*\*\* SYSTEM CODES SUMMARY \*\*\*

NO SYSTEM EXEMPTIONS AT THIS LEVEL

\*\*\* EXEMPTION SUMMARY \*\*\*

CODE	DESCRIPTION	TOTAL PARCELS	SCHOOL
47200	Railroad C	11	867,756
	TOTAL	11	867,756



STATE OF NEW YORK  
 COUNTY - St Lawrence  
 SCHOOL - Massena 1  
 TOWN - Massena  
 SWIS - 405889

2 0 1 5 S C H O O L T A X R O L L  
 CEILING RAILROAD SECTION OF THE ROLL - 7  
 UNIFORM PERCENT OF VALUE IS 100.00

PAGE 2932  
 VALUATION DATE-JUL 01, 2014  
 TAXABLE STATUS DATE-MAR 01, 2015  
 RPS155/V04/L015  
 CURRENT DATE 8/21/2015

R O L L S U B S E C T I O N - - T O T A L S

\*\*\* G R A N D T O T A L S \*\*\*

ROLL SEC	DESCRIPTION	TOTAL PARCELS	ASSESSED LAND	ASSESSED TOTAL	EXEMPT AMOUNT ----- STAR AMOUNT	TOTAL TAXABLE ----- STAR TAXABLE	TAX RATE	TOTAL TAX
	Massena Central Sc			2535,165	867,756	1,667,409		
	SPEC DIST TAXES					1,667,409		30,318.29
7	CEILING RAILROADS	12						30,318.29

STATE OF NEW YORK  
 COUNTY - St Lawrence  
 SCHOOL - Massena 1  
 TOWN - Massena  
 SWIS - 405889

2015 SCHOOL TAX ROLL  
 CEILING RAILROAD SECTION OF THE ROLL - 7

PAGE 2933  
 VALUATION DATE-JUL 01, 2014  
 TAXABLE STATUS DATE-MAR 01, 2015  
 RPS155/V04/L015  
 CURRENT DATE 8/21/2015

ROLL SECTION TOTALS

\*\*\* SPECIAL DISTRICT SUMMARY \*\*\*

CODE	DISTRICT NAME	TOTAL PARCELS	EXTENSION TYPE	EXTENSION VALUE	AD VALOREM VALUE	EXEMPT AMOUNT	TAXABLE VALUE	TOTAL TAX
------	---------------	---------------	----------------	-----------------	------------------	---------------	---------------	-----------

NO SPECIAL DISTRICTS AT THIS LEVEL

\*\*\* SCHOOL DISTRICT SUMMARY \*\*\*

CODE	DISTRICT NAME	TOTAL PARCELS	ASSESSED LAND	ASSESSED TOTAL	EXEMPT AMOUNT	TOTAL TAXABLE	TOTAL TAX
					----- STAR AMOUNT	----- STAR TAXABLE	
	Massena 1	12		2535,165	867,756	1,667,409	
405801						1,667,409	30,318.29
	S U B - T O T A L	12		2535,165	867,756	1,667,409	
	S U B - T O T A L (CONT)					1,667,409	30,318.29
	T O T A L	12		2535,165	867,756	1,667,409	
	T O T A L (CONT)					1,667,409	30,318.29

\*\*\* SYSTEM CODES SUMMARY \*\*\*

NO SYSTEM EXEMPTIONS AT THIS LEVEL

\*\*\* EXEMPTION SUMMARY \*\*\*

CODE	DESCRIPTION	TOTAL PARCELS	SCHOOL
47200	Railroad C	11	867,756
	T O T A L	11	867,756

STATE OF NEW YORK  
 COUNTY - St Lawrence  
 SCHOOL - Massena 1  
 TOWN - Massena  
 SWIS - 405889

2 0 1 5 S C H O O L T A X R O L L  
 CEILING RAILROAD SECTION OF THE ROLL - 7

PAGE 2934  
 VALUATION DATE-JUL 01, 2014  
 TAXABLE STATUS DATE-MAR 01, 2015  
 RPS155/V04/L015  
 CURRENT DATE 8/21/2015

UNIFORM PERCENT OF VALUE IS 100.00

R O L L S E C T I O N T O T A L S

\*\*\* G R A N D T O T A L S \*\*\*

ROLL SEC	DESCRIPTION	TOTAL PARCELS	ASSESSED LAND	ASSESSED TOTAL	EXEMPT AMOUNT ----- STAR AMOUNT	TOTAL TAXABLE ----- STAR TAXABLE	TAX RATE	TOTAL TAX
	Massena Central Sc			2535,165	867,756	1,667,409		
	SPEC DIST TAXES					1,667,409		30,318.29
7	CEILING RAILROADS	12						30,318.29

STATE OF NEW YORK  
 COUNTY - St Lawrence  
 SCHOOL - Massena 1  
 TOWN - Massena  
 SWIS - 405889

2 0 1 5 S C H O O L T A X R O L L  
 WHOLLY EXEMPT SECTION OF THE ROLL - 8  
 OWNERS NAME SEQUENCE  
 UNIFORM PERCENT OF VALUE IS 100.00

PAGE 2935  
 VALUATION DATE-JUL 01, 2014  
 TAXABLE STATUS DATE-MAR 01, 2015

TAX MAP PARCEL NUMBER	PROPERTY LOCATION & CLASS	ASSESSMENT	EXEMPTION CODE-----	SCHOOL
CURRENT OWNERS NAME	SCHOOL DISTRICT	LAND	TAX DESCRIPTION	TAXABLE VALUE
CURRENT OWNERS ADDRESS	PARCEL SIZE/GRID COORD	TOTAL	SPECIAL DISTRICTS	TAX AMOUNT
***** 5.004-2-12.1 *****				
	280, 302 Fregoe Rd			ACCT 1-187- 4.64
5.004-2-12.1	534 Social org. - WTRFNT		Frat Organ 25400	225,000
Amvets Inc.	Massena 1 405801	67,000	Massena Central Sch	0.00
Gerald R Roy Post #4	Fregoe Road	225,000		
12 Andrews St	Amvets Post # 4			
Massena, NY 13662	Amvets [Riverfront] Club			
	ACRES 13.30			
	EAST-0384030 NRTH-1815386			
	DEED BOOK 970 PG-00836			
	FULL MARKET VALUE	225,000		
TOTAL TAX ---				0.00**
*****				

STATE OF NEW YORK  
 COUNTY - St Lawrence  
 SCHOOL - Massena 1  
 TOWN - Massena  
 SWIS - 405889

2015 SCHOOL TAX ROLL  
 WHOLLY EXEMPT SECTION OF THE ROLL - 8  
 NAME SECTION - A  
 UNIFORM PERCENT OF VALUE IS 100.00

PAGE 2936  
 VALUATION DATE-JUL 01, 2014  
 TAXABLE STATUS DATE-MAR 01, 2015  
 RPS155/V04/L015  
 CURRENT DATE 8/21/2015

\*\*\* SPECIAL DISTRICT SUMMARY \*\*\*

CODE	DISTRICT NAME	TOTAL PARCELS	EXTENSION TYPE	EXTENSION VALUE	AD VALOREM VALUE	EXEMPT AMOUNT	TAXABLE VALUE	TOTAL TAX
------	---------------	---------------	----------------	-----------------	------------------	---------------	---------------	-----------

NO SPECIAL DISTRICTS AT THIS LEVEL

\*\*\* SCHOOL DISTRICT SUMMARY \*\*\*

CODE	DISTRICT NAME	TOTAL PARCELS	ASSESSED LAND	ASSESSED TOTAL	EXEMPT AMOUNT	TOTAL TAXABLE	TOTAL TAX
					----- STAR AMOUNT	----- STAR TAXABLE	
	Massena 1	1	67,000	225,000	225,000		
405801							
	S U B - T O T A L	1	67,000	225,000	225,000		
	S U B - T O T A L (CONT)						
	T O T A L	1	67,000	225,000	225,000		
	T O T A L (CONT)						

\*\*\* SYSTEM CODES SUMMARY \*\*\*

NO SYSTEM EXEMPTIONS AT THIS LEVEL

\*\*\* EXEMPTION SUMMARY \*\*\*

CODE	DESCRIPTION	TOTAL PARCELS	SCHOOL
25400	Frat Organ	1	225,000
	T O T A L	1	225,000

STATE OF NEW YORK  
 COUNTY - St Lawrence  
 SCHOOL - Massena 1  
 TOWN - Massena  
 SWIS - 405889

2 0 1 5 S C H O O L T A X R O L L  
 WHOLLY EXEMPT SECTION OF THE ROLL - 8  
 N A M E S E C T I O N - A  
 UNIFORM PERCENT OF VALUE IS 100.00

PAGE 2937  
 VALUATION DATE-JUL 01, 2014  
 TAXABLE STATUS DATE-MAR 01, 2015  
 RPS155/V04/L015  
 CURRENT DATE 8/21/2015

\*\*\* G R A N D T O T A L S \*\*\*

ROLL SEC	DESCRIPTION	TOTAL PARCELS	ASSESSED LAND	ASSESSED TOTAL	EXEMPT AMOUNT ----- STAR AMOUNT	TOTAL TAXABLE ----- STAR TAXABLE	TAX RATE	TOTAL TAX
	RS 8 TOTAL SPEC DIST TAXES		67,000	225,000	225,000			
8	WHOLLY EXEMPT	1						

STATE OF NEW YORK  
 COUNTY - St Lawrence  
 SCHOOL - Massena 1  
 TOWN - Massena  
 SWIS - 405889

2 0 1 5 S C H O O L T A X R O L L  
 WHOLLY EXEMPT SECTION OF THE ROLL - 8  
 OWNERS NAME SEQUENCE  
 UNIFORM PERCENT OF VALUE IS 100.00

PAGE 2938  
 VALUATION DATE-JUL 01, 2014  
 TAXABLE STATUS DATE-MAR 01, 2015

TAX MAP PARCEL NUMBER	PROPERTY LOCATION & CLASS	ASSESSMENT	EXEMPTION CODE-----	SCHOOL
CURRENT OWNERS NAME	SCHOOL DISTRICT	LAND	TAX DESCRIPTION	TAXABLE VALUE
CURRENT OWNERS ADDRESS	PARCEL SIZE/GRID COORD	TOTAL	SPECIAL DISTRICTS	TAX AMOUNT
*****				
10.031-1-3	6096 SH 37		10.031-1-3	*****
Calvary Baptist Church	620 Religious		ACCT 8-617- 2	
6096 State Highway 37	Massena 1 405801	15,700	Religious 25110	353,900
Massena, NY 13662	Exempt Church	353,900	Massena Central Sch	0.00
	S Grass River Rd			
	Church			
	FRNT 208.00 DPTH 107.00			
	EAST-0366680 NRTH-1804167			
	DEED BOOK 630 PG-00487			
	FULL MARKET VALUE	353,900		
			TOTAL TAX ---	0.00**
*****				
10.001-1-29	138 Cr 42		10.001-1-29	*****
Cemetery Exempt	695 Cemetery		ACCT 0- 1- 1.29	
Reed Cemetery	Massena 1 405801	23,000	Town Cemet 13510	23,000
Massena, NY 13662	Cemetery Property	23,000	Massena Central Sch	0.00
	Location -Massena Cen. Ro			
	Wholly Exempt Property			
	FRNT 100.00 DPTH 310.00			
	ACRES 0.71			
	EAST-0361020 NRTH-1801984			
	FULL MARKET VALUE	23,000		
			TOTAL TAX ---	0.00**
*****				
10.003-2-10	N Racquette River Rd		10.003-2-10	*****
Cemetery Exempt	695 Cemetery		ACCT 8-623- 1	
Nevin Cemetery	Massena 1 405801	7,500	NALL CEM 27350	7,500
Massena, NY 13662	Exempt Town Parcel	7,500	Massena Central Sch	0.00
	N Racquette Riv Rd			
	Cemetery			
	FRNT 380.00 DPTH			
	ACRES 1.10			
	EAST-0370689 NRTH-1797320			
	DEED BOOK 166C PG-01358			
	FULL MARKET VALUE	7,500		
			TOTAL TAX ---	0.00**
*****				
10.024-1-19	566 Cr 42		10.024-1-19	*****
Cemetery Exempt	695 Cemetery		ACCT 0- 24- 1.19	
Massena Center Cemetery	Massena 1 405801	4,800	NALL CEM 27350	4,800
Massena, NY 13662	Cemetery	4,800	Massena Central Sch	0.00
	Massena Cen Cemetery			
	Wholly Exempt			
	FRNT 335.00 DPTH			
	ACRES 2.90			
	EAST-0370288 NRTH-1807380			
	DEED BOOK 881 PG-00018			
	FULL MARKET VALUE	4,800		
			TOTAL TAX ---	0.00**
*****				

STATE OF NEW YORK  
 COUNTY - St Lawrence  
 SCHOOL - Massena 1  
 TOWN - Massena  
 SWIS - 405889

2 0 1 5 S C H O O L T A X R O L L  
 WHOLLY EXEMPT SECTION OF THE ROLL - 8  
 N A M E S E C T I O N - C  
 UNIFORM PERCENT OF VALUE IS 100.00

PAGE 2939  
 VALUATION DATE-JUL 01, 2014  
 TAXABLE STATUS DATE-MAR 01, 2015  
 RPS155/V04/L015  
 CURRENT DATE 8/21/2015

\*\*\* S P E C I A L D I S T R I C T S U M M A R Y \*\*\*

CODE	DISTRICT NAME	TOTAL PARCELS	EXTENSION TYPE	EXTENSION VALUE	AD VALOREM VALUE	EXEMPT AMOUNT	TAXABLE VALUE	TOTAL TAX
------	---------------	---------------	----------------	-----------------	------------------	---------------	---------------	-----------

NO SPECIAL DISTRICTS AT THIS LEVEL

\*\*\* S C H O O L D I S T R I C T S U M M A R Y \*\*\*

CODE	DISTRICT NAME	TOTAL PARCELS	ASSESSED LAND	ASSESSED TOTAL	EXEMPT AMOUNT	TOTAL TAXABLE	TOTAL TAX
					----- STAR AMOUNT	----- STAR TAXABLE	
	Massena 1	4	51,000	389,200	389,200		
405801							
	S U B - T O T A L	4	51,000	389,200	389,200		
	S U B - T O T A L (CONT)						
	T O T A L	4	51,000	389,200	389,200		
	T O T A L (CONT)						

\*\*\* S Y S T E M C O D E S S U M M A R Y \*\*\*

NO SYSTEM EXEMPTIONS AT THIS LEVEL

\*\*\* E X E M P T I O N S U M M A R Y \*\*\*

CODE	DESCRIPTION	TOTAL PARCELS	SCHOOL
13510	Town Cemet	1	23,000
25110	Religious	1	353,900
27350	NALL CEM	2	12,300
	T O T A L	4	389,200



STATE OF NEW YORK  
 COUNTY - St Lawrence  
 SCHOOL - Massena 1  
 TOWN - Massena  
 SWIS - 405889

2 0 1 5 S C H O O L T A X R O L L  
 WHOLLY EXEMPT SECTION OF THE ROLL - 8  
 N A M E S E C T I O N - C  
 UNIFORM PERCENT OF VALUE IS 100.00

PAGE 2940  
 VALUATION DATE-JUL 01, 2014  
 TAXABLE STATUS DATE-MAR 01, 2015  
 RPS155/V04/L015  
 CURRENT DATE 8/21/2015

\*\*\* G R A N D T O T A L S \*\*\*

ROLL SEC	DESCRIPTION	TOTAL PARCELS	ASSESSED LAND	ASSESSED TOTAL	EXEMPT AMOUNT ----- STAR AMOUNT	TOTAL TAXABLE ----- STAR TAXABLE	TAX RATE	TOTAL TAX
	RS 8 TOTAL SPEC DIST TAXES		51,000	389,200	389,200			
8	WHOLLY EXEMPT	4						

STATE OF NEW YORK  
 COUNTY - St Lawrence  
 SCHOOL - Massena 1  
 TOWN - Massena  
 SWIS - 405889

2 0 1 5 S C H O O L T A X R O L L  
 WHOLLY EXEMPT SECTION OF THE ROLL - 8  
 OWNERS NAME SEQUENCE  
 UNIFORM PERCENT OF VALUE IS 100.00

PAGE 2941  
 VALUATION DATE-JUL 01, 2014  
 TAXABLE STATUS DATE-MAR 01, 2015

TAX MAP PARCEL NUMBER	PROPERTY LOCATION & CLASS	ASSESSMENT	EXEMPTION CODE-----	SCHOOL
CURRENT OWNERS NAME	SCHOOL DISTRICT	LAND	TAX DESCRIPTION	TAXABLE VALUE
CURRENT OWNERS ADDRESS	PARCEL SIZE/GRID COORD	TOTAL	SPECIAL DISTRICTS	TAX AMOUNT
***** 5.004-2-10 *****				
	Fregoe Rd			ACCT 1-187-4.66
5.004-2-10	312 Vac w/imprv - WTRFNT		Frat Organ 25400	53,000
Gerald R Roy Post #4	Massena 1 405801	50,000	Massena Central Sch	0.00
Amvets Inc	ACRES 1.70	53,000		
12 Andrews St	EAST-0383714 NRTH-1815111			
Massena, NY 13662	DEED BOOK 1019 PG-00378			
	FULL MARKET VALUE	53,000		
TOTAL TAX ---				0.00**
*****				

STATE OF NEW YORK  
 COUNTY - St Lawrence  
 SCHOOL - Massena 1  
 TOWN - Massena  
 SWIS - 405889

2015 SCHOOL TAX ROLL  
 WHOLLY EXEMPT SECTION OF THE ROLL - 8  
 NAME SECTION - G  
 UNIFORM PERCENT OF VALUE IS 100.00

PAGE 2942  
 VALUATION DATE-JUL 01, 2014  
 TAXABLE STATUS DATE-MAR 01, 2015  
 RPS155/V04/L015  
 CURRENT DATE 8/21/2015

\*\*\* SPECIAL DISTRICT SUMMARY \*\*\*

CODE	DISTRICT NAME	TOTAL PARCELS	EXTENSION TYPE	EXTENSION VALUE	AD VALOREM VALUE	EXEMPT AMOUNT	TAXABLE VALUE	TOTAL TAX
------	---------------	---------------	----------------	-----------------	------------------	---------------	---------------	-----------

NO SPECIAL DISTRICTS AT THIS LEVEL

\*\*\* SCHOOL DISTRICT SUMMARY \*\*\*

CODE	DISTRICT NAME	TOTAL PARCELS	ASSESSED LAND	ASSESSED TOTAL	EXEMPT AMOUNT	TOTAL TAXABLE	TOTAL TAX
					----- STAR AMOUNT	----- STAR TAXABLE	
	Massena 1	1	50,000	53,000	53,000		
405801							
	SUB - TOTAL	1	50,000	53,000	53,000		
	SUB - TOTAL (CONT)						
	TOTAL	1	50,000	53,000	53,000		
	TOTAL (CONT)						

\*\*\* SYSTEM CODES SUMMARY \*\*\*

NO SYSTEM EXEMPTIONS AT THIS LEVEL

\*\*\* EXEMPTION SUMMARY \*\*\*

CODE	DESCRIPTION	TOTAL PARCELS	SCHOOL
25400	Frat Organ	1	53,000
	TOTAL	1	53,000

STATE OF NEW YORK  
 COUNTY - St Lawrence  
 SCHOOL - Massena 1  
 TOWN - Massena  
 SWIS - 405889

2 0 1 5 S C H O O L T A X R O L L  
 WHOLLY EXEMPT SECTION OF THE ROLL - 8  
 N A M E S E C T I O N - G  
 UNIFORM PERCENT OF VALUE IS 100.00

PAGE 2943  
 VALUATION DATE-JUL 01, 2014  
 TAXABLE STATUS DATE-MAR 01, 2015  
 RPS155/V04/L015  
 CURRENT DATE 8/21/2015

\*\*\* G R A N D T O T A L S \*\*\*

ROLL SEC	DESCRIPTION	TOTAL PARCELS	ASSESSED LAND	ASSESSED TOTAL	EXEMPT AMOUNT ----- STAR AMOUNT	TOTAL TAXABLE ----- STAR TAXABLE	TAX RATE	TOTAL TAX
	RS 8 TOTAL SPEC DIST TAXES		50,000	53,000	53,000			
8	WHOLLY EXEMPT	1						

STATE OF NEW YORK  
 COUNTY - St Lawrence  
 SCHOOL - Massena 1  
 TOWN - Massena  
 SWIS - 405889

2 0 1 5 S C H O O L T A X R O L L  
 WHOLLY EXEMPT SECTION OF THE ROLL - 8  
 OWNERS NAME SEQUENCE  
 UNIFORM PERCENT OF VALUE IS 100.00

PAGE 2944  
 VALUATION DATE-JUL 01, 2014  
 TAXABLE STATUS DATE-MAR 01, 2015

TAX MAP PARCEL NUMBER	PROPERTY LOCATION & CLASS	ASSESSMENT	EXEMPTION CODE-----	SCHOOL
CURRENT OWNERS NAME	SCHOOL DISTRICT	LAND	TAX DESCRIPTION	TAXABLE VALUE
CURRENT OWNERS ADDRESS	PARCEL SIZE/GRID COORD	TOTAL	SPECIAL DISTRICTS	TAX AMOUNT
***** 6.064-1-3 *****				
6.064-1-3	419 Roosevelt Rd			
Hogansburg Housing	633 Aged - home		Housing De 28110	1609,400
Development	Massena 1 405801	20,800	Massena Central Sch	0.00
PO Box 402	Hogansburg Housing Au	1609,400		0.00
Rooseveltown, NY 13683	419 Roosevelt R			
	Elderly Housing-30 Units			
	FRNT 369.00 DPTH			
	ACRES 4.70			
	EAST-0396130 NRTH-1812215			
	DEED BOOK 1023 PG-00099			
	FULL MARKET VALUE	1609,400		
			TOTAL TAX ---	0.00**
***** 10.002-3-2.1 *****				
	337 Trippany Rd			
10.002-3-2.1	612 School		Educationa 25120	403,200
Holy Name of Jesus Academy	Massena 1 405801	231,200	Massena Central Sch	0.00
337 Trippany Rd	(Former) Twin Rivers Ele	403,200		0.00
Massena, NY 13662	FRNT 312.00 DPTH			
	ACRES 36.20			
	EAST-0378044 NRTH-1806790			
	DEED BOOK 2007 PG-14465			
	FULL MARKET VALUE	403,200		
			TOTAL TAX ---	0.00**
*****				

STATE OF NEW YORK  
 COUNTY - St Lawrence  
 SCHOOL - Massena 1  
 TOWN - Massena  
 SWIS - 405889

2015 SCHOOL TAX ROLL  
 WHOLLY EXEMPT SECTION OF THE ROLL - 8  
 NAME SECTION - H  
 UNIFORM PERCENT OF VALUE IS 100.00

PAGE 2945  
 VALUATION DATE-JUL 01, 2014  
 TAXABLE STATUS DATE-MAR 01, 2015  
 RPS155/V04/L015  
 CURRENT DATE 8/21/2015

\*\*\* SPECIAL DISTRICT SUMMARY \*\*\*

CODE	DISTRICT NAME	TOTAL PARCELS	EXTENSION TYPE	EXTENSION VALUE	AD VALOREM VALUE	EXEMPT AMOUNT	TAXABLE VALUE	TOTAL TAX
------	---------------	---------------	----------------	-----------------	------------------	---------------	---------------	-----------

NO SPECIAL DISTRICTS AT THIS LEVEL

\*\*\* SCHOOL DISTRICT SUMMARY \*\*\*

CODE	DISTRICT NAME	TOTAL PARCELS	ASSESSED LAND	ASSESSED TOTAL	EXEMPT AMOUNT	TOTAL TAXABLE	TOTAL TAX
					----- STAR AMOUNT	----- STAR TAXABLE	
	Massena 1	2	252,000	2012,600	2012,600		
405801							
	S U B - T O T A L	2	252,000	2012,600	2012,600		
	S U B - T O T A L (CONT)						
	T O T A L	2	252,000	2012,600	2012,600		
	T O T A L (CONT)						

\*\*\* SYSTEM CODES SUMMARY \*\*\*

NO SYSTEM EXEMPTIONS AT THIS LEVEL

\*\*\* EXEMPTION SUMMARY \*\*\*

CODE	DESCRIPTION	TOTAL PARCELS	SCHOOL
25120	Educational	1	403,200
28110	Housing De	1	1609,400
	T O T A L	2	2012,600

STATE OF NEW YORK  
 COUNTY - St Lawrence  
 SCHOOL - Massena 1  
 TOWN - Massena  
 SWIS - 405889

2 0 1 5 S C H O O L T A X R O L L  
 WHOLLY EXEMPT SECTION OF THE ROLL - 8  
 N A M E S E C T I O N - H  
 UNIFORM PERCENT OF VALUE IS 100.00

PAGE 2946  
 VALUATION DATE-JUL 01, 2014  
 TAXABLE STATUS DATE-MAR 01, 2015  
 RPS155/V04/L015  
 CURRENT DATE 8/21/2015

\*\*\* G R A N D T O T A L S \*\*\*

ROLL SEC	DESCRIPTION	TOTAL PARCELS	ASSESSED LAND	ASSESSED TOTAL	EXEMPT AMOUNT ----- STAR AMOUNT	TOTAL TAXABLE ----- STAR TAXABLE	TAX RATE	TOTAL TAX
	RS 8 TOTAL SPEC DIST TAXES		252,000	2012,600	2,012,600			
8	WHOLLY EXEMPT	2						

STATE OF NEW YORK  
 COUNTY - St Lawrence  
 SCHOOL - Massena 1  
 TOWN - Massena  
 SWIS - 405889

2 0 1 5 S C H O O L T A X R O L L  
 WHOLLY EXEMPT SECTION OF THE ROLL - 8  
 OWNERS NAME SEQUENCE  
 UNIFORM PERCENT OF VALUE IS 100.00

PAGE 2947  
 VALUATION DATE-JUL 01, 2014  
 TAXABLE STATUS DATE-MAR 01, 2015

TAX MAP PARCEL NUMBER	PROPERTY LOCATION & CLASS	ASSESSMENT	EXEMPTION CODE-----	SCHOOL
CURRENT OWNERS NAME	SCHOOL DISTRICT	LAND	TAX DESCRIPTION	TAXABLE VALUE
CURRENT OWNERS ADDRESS	PARCEL SIZE/GRID COORD	TOTAL	SPECIAL DISTRICTS	TAX AMOUNT
*****				
6.592-6-2	Twn Outside Transmission			6.592-6-2
Massena Electric	882 Elec Trans I		Town Owned 13500	ACCT 6-592- 6.2
Department	Massena 1 405801	0	Massena Central Sch	
PO Box 209	Massena Electric Dept	36,883		
Massena, NY 13662	Outside			
	Transmission Facilities			
	FULL MARKET VALUE	36,883		
			TOTAL TAX ---	0.00**
*****				
555.010-20-1	South Off Cr 42			555.010-20-1
Massena Electric	822 Water supply		Town Owned 13500	
Department	Massena 1 405801	360,800	Massena Central Sch	
PO Box 209	Massena Electric Dept	360,800		
Massena, NY 13662	Grass R Sub Line 2,200 Ft			
	Grasse R 115 Kv Trans Lin			
	FULL MARKET VALUE	360,800		
			TOTAL TAX ---	0.00**
*****				
6.003-5-1	350 Haverstock Rd			6.003-5-1
Massena Electric Dept	872 Elec-Substat		Town Owned 13500	
PO Box 209	Massena 1 405801	40,000	Massena Central Sch	
Massena, NY 13662	MASSENA ELECTRIC DEPT	3015,000		
	ENGSTROM SUB/PARTIAL ASSE			
	ENGSTROM SUB W/485b EXEMP			
	ACRES 4.50			
	EAST-0384598 NRTH-1812560			
	FULL MARKET VALUE	3015,000		
			TOTAL TAX ---	0.00**
*****				
6.592-7	Twn Outside Distribution			6.592-7
Massena Electric Dept	882 Elec Trans I		Town Owned 13500	ACCT 6-592- 7
PO Box 209	Massena 1 405801	0	Massena Central Sch	
Massena, NY 13662	Massena Electric Dept	1864,574		
	Outside			
	Distribution Facilities			
	FULL MARKET VALUE	1864,574		
			TOTAL TAX ---	0.00**
*****				
9.052-2-5.21	New Grasse Riv Substation			9.052-2-5.21
Massena Electric Dept	872 Elec-Substat		Town Owned 13500	
PO Box 209	Massena 1 405801	43,000	Massena Central Sch	
Massena, NY 13662	Massena Electric Dept	3622,950		
	Location Liberty Ave			
	New Grasse Riv Substation			
	ACRES 2.80			
	EAST-0358882 NRTH-1800002			
	DEED BOOK 1025 PG-00691			
	FULL MARKET VALUE	3622,950		
			TOTAL TAX ---	0.00**
*****				



STATE OF NEW YORK  
 COUNTY - St Lawrence  
 SCHOOL - Massena 1  
 TOWN - Massena  
 SWIS - 405889

2 0 1 5 S C H O O L T A X R O L L  
 WHOLLY EXEMPT SECTION OF THE ROLL - 8  
 OWNERS NAME SEQUENCE  
 UNIFORM PERCENT OF VALUE IS 100.00

PAGE 2948  
 VALUATION DATE-JUL 01, 2014  
 TAXABLE STATUS DATE-MAR 01, 2015

TAX MAP PARCEL NUMBER	PROPERTY LOCATION & CLASS	ASSESSMENT	EXEMPTION CODE-----	SCHOOL
CURRENT OWNERS NAME	SCHOOL DISTRICT	LAND	TAX DESCRIPTION	TAXABLE VALUE
CURRENT OWNERS ADDRESS	PARCEL SIZE/GRID COORD	TOTAL	SPECIAL DISTRICTS	TAX AMOUNT
*****				
9.060-10-3	2,2A Liberty Ave		9.060-10-3	*****
Massena Electric Dept	872 Elec-Substat		ACCT 6-592- 8	
PO Box 209	Massena 1 405801	28,000	Town Owned 13500	275,214
Massena, NY 13662	Massena Electric Dept	275,214	Massena Central Sch	0.00
	Located Off Liberty Ave			0.00
	Old Village Substation			
	ACRES 2.80			
	EAST-0359253 NRTH-1799465			
	DEED BOOK 558 PG-00238			
	FULL MARKET VALUE	275,214		
			TOTAL TAX ---	0.00**
*****				
555.009-20-1	Special Franchise Outside		555.009-20-1	*****
Massena Electric Dept	861 Elec & gas		ACCT 5-600- 5	
PO Box 209	Massena 1 405801	0	Town Owned 13500	93,228
Massena, NY 13662	Massena Electric Departme	93,228	Massena Central Sch	0.00
	Special Franchise			0.00
	Public Row/spec Franchise			
	FULL MARKET VALUE	93,228		
			TOTAL TAX ---	0.00**
*****				
6.003-1-15.21	Roosevelt Rd		6.003-1-15.21	*****
Mohawk Indian Housing	411 Apartment		ACCT 1-158-5.12	
Corp	Massena 1 405801	33,400	Housing De 28110	496,000
PO Box 402	Western 55 Acre Portion	496,000	Massena Central Sch	0.00
Roosevelttown, NY 13683	Mohawk River Village			0.00
	Two Apartment Bldgs			
	FRNT 550.00 DPTH			
	ACRES 55.00			
	EAST-0395882 NRTH-1812997			
	DEED BOOK 1017 PG-00308			
	FULL MARKET VALUE	496,000		
			TOTAL TAX ---	0.00**
*****				
6.003-1-36	49 Cr 45		6.003-1-36	*****
Mohawk Indian Housing	411 Apartment		ACCT 1-223- 1	
Corp	Massena 1 405801	22,200	Housing De 28110	600,000
PO Box 402	Middle 11.3 Acres Of	600,000	Massena Central Sch	0.00
Roosevelttown, NY 13683	Mohawk River Village			0.00
	Six Apartment Bldgs			
	FRNT 221.60 DPTH			
	ACRES 10.29			
	EAST-0396363 NRTH-1813420			
	DEED BOOK 1004 PG-00307			
	FULL MARKET VALUE	600,000		
			TOTAL TAX ---	0.00**
*****				

STATE OF NEW YORK  
 COUNTY - St Lawrence  
 SCHOOL - Massena 1  
 TOWN - Massena  
 SWIS - 405889

2 0 1 5 S C H O O L T A X R O L L  
 WHOLLY EXEMPT SECTION OF THE ROLL - 8  
 OWNERS NAME SEQUENCE  
 UNIFORM PERCENT OF VALUE IS 100.00

PAGE 2949  
 VALUATION DATE-JUL 01, 2014  
 TAXABLE STATUS DATE-MAR 01, 2015

TAX MAP PARCEL NUMBER	PROPERTY LOCATION & CLASS	ASSESSMENT	EXEMPTION CODE-----	SCHOOL
CURRENT OWNERS NAME	SCHOOL DISTRICT	LAND	TAX DESCRIPTION	TAXABLE VALUE
CURRENT OWNERS ADDRESS	PARCEL SIZE/GRID COORD	TOTAL	SPECIAL DISTRICTS	TAX AMOUNT
***** 6.004-1-6.1 *****				
6.004-1-6.1	Cr 45			ACCT 1- 7- 9.1
Mohawk Indian Housing Corp	411 Apartment		Housing De 28110	772,000
PO Box 402	Massena 1 405801	21,700	Massena Central Sch	0.00
Rooseveltown, NY 13683	Eastern 8.2 Acres Of	772,000		
	Mohawk River Village			
	Four Apartment Bldgs			
	FRNT 15.04 DPTH			
	ACRES 8.20			
	EAST-0396603 NRTH-1813413			
	DEED BOOK 1004 PG-00305			
	FULL MARKET VALUE	772,000		
			TOTAL TAX ---	0.00**
***** 6.064-1-1 *****				
6.064-1-1	Roosevelt Rd			ACCT 1-108- 4
Mohawk Indian Housing Corp	314 Rural vac<10		Housing De 28110	3,100
Rosseveltown, NY 13683	Massena 1 405801	3,100	Massena Central Sch	0.00
	Mohawk Indian Housing	3,100		
	Located Roosevelt Rd			
	Land For Driveway Entranc			
	FRNT 99.00 DPTH 165.00			
	ACRES 0.25			
	EAST-0396492 NRTH-1812213			
	DEED BOOK 1020 PG-00710			
	FULL MARKET VALUE	3,100		
			TOTAL TAX ---	0.00**
***** 6.065-1-5 *****				
6.065-1-5	19 Cr 45			ACCT 1- 7-9.2
Mohawk Indian Housing Corp	411 Apartment		Housing De 28110	1255,300
PO Box 402	Massena 1 405801	16,500	Massena Central Sch	0.00
Hogansburg, NY 13655	Mohawk Indian Housing	1255,300		
	Elderly & Family Units			
	Iroquois Vill # 1 { 24 Un			
	FRNT 370.00 DPTH 355.00			
	ACRES 3.30			
	EAST-0396729 NRTH-1812819			
	DEED BOOK 988 PG-00402			
	FULL MARKET VALUE	1255,300		
			TOTAL TAX ---	0.00**

STATE OF NEW YORK  
 COUNTY - St Lawrence  
 SCHOOL - Massena 1  
 TOWN - Massena  
 SWIS - 405889

2 0 1 5 S C H O O L T A X R O L L  
 WHOLLY EXEMPT SECTION OF THE ROLL - 8  
 N A M E S E C T I O N - M  
 UNIFORM PERCENT OF VALUE IS 100.00

PAGE 2950  
 VALUATION DATE-JUL 01, 2014  
 TAXABLE STATUS DATE-MAR 01, 2015  
 RPS155/V04/L015  
 CURRENT DATE 8/21/2015

\*\*\* S P E C I A L D I S T R I C T S U M M A R Y \*\*\*

CODE	DISTRICT NAME	TOTAL PARCELS	EXTENSION TYPE	EXTENSION VALUE	AD VALOREM VALUE	EXEMPT AMOUNT	TAXABLE VALUE	TOTAL TAX
------	---------------	---------------	----------------	-----------------	------------------	---------------	---------------	-----------

NO SPECIAL DISTRICTS AT THIS LEVEL

\*\*\* S C H O O L D I S T R I C T S U M M A R Y \*\*\*

CODE	DISTRICT NAME	TOTAL PARCELS	ASSESSED LAND	ASSESSED TOTAL	EXEMPT AMOUNT	TOTAL TAXABLE	TOTAL TAX
					----- STAR AMOUNT	----- STAR TAXABLE	
	Massena 1	12	568,700	12395,049	12395,049		
405801							
	S U B - T O T A L	12	568,700	12395,049	12395,049		
	S U B - T O T A L (CONT)						
	T O T A L	12	568,700	12395,049	12395,049		
	T O T A L (CONT)						

\*\*\* S Y S T E M C O D E S S U M M A R Y \*\*\*

NO SYSTEM EXEMPTIONS AT THIS LEVEL

\*\*\* E X E M P T I O N S U M M A R Y \*\*\*

CODE	DESCRIPTION	TOTAL PARCELS	SCHOOL
13500	Town Owned	7	9268,649
28110	Housing De	5	3126,400
	T O T A L	12	12395,049

STATE OF NEW YORK  
 COUNTY - St Lawrence  
 SCHOOL - Massena 1  
 TOWN - Massena  
 SWIS - 405889

2 0 1 5 S C H O O L T A X R O L L  
 WHOLLY EXEMPT SECTION OF THE ROLL - 8  
 N A M E S E C T I O N - M  
 UNIFORM PERCENT OF VALUE IS 100.00

PAGE 2951  
 VALUATION DATE-JUL 01, 2014  
 TAXABLE STATUS DATE-MAR 01, 2015  
 RPS155/V04/L015  
 CURRENT DATE 8/21/2015

\*\*\* G R A N D T O T A L S \*\*\*

ROLL SEC	DESCRIPTION	TOTAL PARCELS	ASSESSED LAND	ASSESSED TOTAL	EXEMPT AMOUNT ----- STAR AMOUNT	TOTAL TAXABLE ----- STAR TAXABLE	TAX RATE	TOTAL TAX
	RS 8 TOTAL SPEC DIST TAXES		568,700	12395,049	12,395,049			
8	WHOLLY EXEMPT	12						

STATE OF NEW YORK  
 COUNTY - St Lawrence  
 SCHOOL - Massena 1  
 TOWN - Massena  
 SWIS - 405889

2 0 1 5 S C H O O L T A X R O L L  
 WHOLLY EXEMPT SECTION OF THE ROLL - 8  
 OWNERS NAME SEQUENCE  
 UNIFORM PERCENT OF VALUE IS 100.00

PAGE 2952  
 VALUATION DATE-JUL 01, 2014  
 TAXABLE STATUS DATE-MAR 01, 2015

TAX MAP PARCEL NUMBER	PROPERTY LOCATION & CLASS	ASSESSMENT	EXEMPTION CODE-----	SCHOOL
CURRENT OWNERS NAME	SCHOOL DISTRICT	LAND	TAX DESCRIPTION	TAXABLE VALUE
CURRENT OWNERS ADDRESS	PARCEL SIZE/GRID COORD	TOTAL	SPECIAL DISTRICTS	TAX AMOUNT
***** 4.004-3-1 *****				
4.004-3-1	Sh 131 340 Vacant indus		Public Aut 12360	3,300
New York State Power Authority	Massena 1 405801	3,300	Massena Central Sch	0.00
PO Box 700	Power Authority-Exempt	3,300		
Massena, NY 13662	Pasny Parcel Id 2148 Vac Strip Of Land FRNT 34.67 DPTH 1036.00 ACRES 0.61 EAST-0354290 NRTH-1810256 DEED BOOK 00958 PG-00268 FULL MARKET VALUE	3,300		
TOTAL TAX ---				0.00**
***** 5.003-1-1.2 *****				
5.003-1-1.2	Sh 131 Vac Land 340 Vacant indus		Public Aut 12360	1,200
New York State Power Authority	Massena 1 405801	1,200	Massena Central Sch	0.00
PO Box 700	Power Authority-Exempt	1,200		
Massena, NY 13662	Parcel 2149 Map 2252 Vac Strip of Land N side FRNT 70.00 DPTH 603.00 ACRES 0.83 EAST-0361783 NRTH-1809749 DEED BOOK 00958 PG-00268 FULL MARKET VALUE	1,200		
TOTAL TAX ---				0.00**
***** 5.003-1-53 *****				
5.003-1-53	Sh 131 Vac Land 321 Abandoned ag		Public Aut 12360	21,100
New York State Power Authority	Massena 1 405801	21,100	Massena Central Sch	0.00
PO Box 700	Power Authority -Exempt	21,100		
Massena, NY 13662	Lands E&w Of Tunnell Rd & N&s Shore Of Grasse Riv. ACRES 32.90 EAST-0368783 NRTH-1806486 FULL MARKET VALUE	21,100		
TOTAL TAX ---				0.00**
***** 8.615-6 *****				
8.615-6	Massena Intake Dm 874 Elec-hydro		Public Aut 12360	41030,950
New York State Power Authority	Massena 1 405801	0	Massena Central Sch	0.00
PO Box 700	Massena Intake	41030,950		
Massena, NY 13662	Water Control/hydro Prod. Type Structure / Dam EAST-0347560 NRTH-1806460 FULL MARKET VALUE	41030,950		
TOTAL TAX ---				0.00**
*****				

STATE OF NEW YORK  
 COUNTY - St Lawrence  
 SCHOOL - Massena 1  
 TOWN - Massena  
 SWIS - 405889

2 0 1 5 S C H O O L T A X R O L L  
 WHOLLY EXEMPT SECTION OF THE ROLL - 8  
 OWNERS NAME SEQUENCE  
 UNIFORM PERCENT OF VALUE IS 100.00

PAGE 2953  
 VALUATION DATE-JUL 01, 2014  
 TAXABLE STATUS DATE-MAR 01, 2015

TAX MAP PARCEL NUMBER	PROPERTY LOCATION & CLASS	ASSESSMENT	EXEMPTION CODE-----	SCHOOL
CURRENT OWNERS NAME	SCHOOL DISTRICT	LAND	TAX DESCRIPTION	TAXABLE VALUE
CURRENT OWNERS ADDRESS	PARCEL SIZE/GRID COORD	TOTAL	SPECIAL DISTRICTS	TAX AMOUNT
*****				
8.615-8	Long Sault Control Dm 874 Elec-hydro		Public Aut 12360	164123,700
New York State Power Authority	Massena 1 405801	0	Massena Central Sch	0.00
PO Box 700	Long Sault Control Dam	164123,700		
Massena, NY 13662	Water Control/hydro Prod. Type Structure / Dam			
	EAST-0347560 NRTH-1806460			
	FULL MARKET VALUE	164123,700		
			TOTAL TAX ---	0.00**
*****				
8.615-9	Robt Moses Dam & Fac 874 Elec-hydro		Public Aut 12360	218831,650
New York State Power Authority	Massena 1 405801	0	Massena Central Sch	0.00
PO Box 700	Barnhardt Power Dam	218831,650		
Massena, NY 13662	Pwr.dam & Ancillary Fac. Robt.moses Pwr.dam & Fac.			
	EAST-0347560 NRTH-1806460			
	FULL MARKET VALUE	218831,650		
			TOTAL TAX ---	0.00**
*****				
8.616-1	Water Rights 972 Underwater		Public Aut 12360	18235,968
New York State Power Authority	Massena 1 405801	0	Massena Central Sch	0.00
PO Box 700	Pasny Water Rights	18235,968		
Massena, NY 13662	Associated With Hydro Production			
	EAST-0370410 NRTH-1807010			
	FULL MARKET VALUE	18235,968		
			TOTAL TAX ---	0.00**
*****				
8.616-2	Barnhart Island Rd 961 State park		Public Aut 12360	13676,950
New York State Power Authority	Massena 1 405801	0	Massena Central Sch	0.00
PO Box 700	Public Parks	13676,950		
Massena, NY 13662	Beach / Campground Beach/camp/ Rec. Facility			
	EAST-0347560 NRTH-1806460			
	FULL MARKET VALUE	13676,950		
			TOTAL TAX ---	0.00**
*****				

STATE OF NEW YORK  
COUNTY - St Lawrence  
SCHOOL - Massena 1  
TOWN - Massena  
SWIS - 405889

2 0 1 5 S C H O O L T A X R O L L  
WHOLLY EXEMPT SECTION OF THE ROLL - 8  
OWNERS NAME SEQUENCE  
UNIFORM PERCENT OF VALUE IS 100.00

PAGE 2954  
VALUATION DATE-JUL 01, 2014  
TAXABLE STATUS DATE-MAR 01, 2015

TAX MAP PARCEL NUMBER	PROPERTY LOCATION & CLASS	ASSESSMENT	EXEMPTION CODE-----	SCHOOL
CURRENT OWNERS NAME	SCHOOL DISTRICT	LAND	TAX DESCRIPTION	TAXABLE VALUE
CURRENT OWNERS ADDRESS	PARCEL SIZE/GRID COORD	TOTAL	SPECIAL DISTRICTS	TAX AMOUNT
*****				
9.001-4-19.1	1415,1428 SH 131		9.001-4-19.1	*****
New York State Power Authority	874 Elec-hydro		Public Aut 12360	9727,400
PO Box 700	Massena 1 405801	9727,400	Massena Central Sch	0.00
Massena, NY 13662	Power Authority-Exempt	9727,400		0.00
	Various Land Parcels			
	Assoc.w/power Development			
	ACRES 3972.90			
	EAST-0381113 NRTH-1821204			
	FULL MARKET VALUE	9727,400		
			TOTAL TAX ---	0.00**
*****				
9.002-1-11	Cr 43		9.002-1-11	*****
New York State Power Authority	882 Elec Trans I		Public Aut 12360	22,000
PO Box 700	Massena 1 405801	22,000	Massena Central Sch	0.00
Massena, NY 13662	West Of Old Power Canal	22,000		0.00
	Pasny Parcel Id 2145			
	Map 2256 Vac Land			
	ACRES 54.90			
	EAST-0348748 NRTH-1804850			
	DEED BOOK 00958 PG-00274			
	FULL MARKET VALUE	22,000		
			TOTAL TAX ---	0.00**
*****				
9.002-3-11	Pontoon Bridge Rd		9.002-3-11	*****
New York State Power Authority	882 Elec Trans I		Public Aut 12360	400
PO Box 700	Massena 1 405801	400	Massena Central Sch	0.00
Massena, NY 13662	East Of Old Power Canal	400		0.00
	Pasny Parcel 2144Map 2256			
	Triangular Shaped Lot			
	ACRES 1.10			
	EAST-0350098 NRTH-1806598			
	DEED BOOK 00958 PG-00274			
	FULL MARKET VALUE	400		
			TOTAL TAX ---	0.00**
*****				
10.003-3-35	524 Cr 37 765Kv & Substa		10.003-3-35	*****
New York State Power Authority	882 Elec Trans I		Public Aut 12360	90147,650
PO Box 700	Massena 1 405801	235,900	Massena Central Sch	0.00
Massena, NY 13662	PASNY 765 KV SUBSTATION	90147,650		0.00
	524 cr 37			
	Elec Substation & Trans F			
	ACRES 109.90			
	EAST-0369399 NRTH-1795085			
	DEED BOOK 951 PG-00016			
	FULL MARKET VALUE	90147,650		
			TOTAL TAX ---	0.00**
*****				

STATE OF NEW YORK  
 COUNTY - St Lawrence  
 SCHOOL - Massena 1  
 TOWN - Massena  
 SWIS - 405889

2015 SCHOOL TAX ROLL  
 WHOLLY EXEMPT SECTION OF THE ROLL - 8  
 NAME SECTION - N  
 UNIFORM PERCENT OF VALUE IS 100.00

PAGE 2955  
 VALUATION DATE-JUL 01, 2014  
 TAXABLE STATUS DATE-MAR 01, 2015  
 RPS155/V04/L015  
 CURRENT DATE 8/21/2015

\*\*\* SPECIAL DISTRICT SUMMARY \*\*\*

CODE	DISTRICT NAME	TOTAL PARCELS	EXTENSION TYPE	EXTENSION VALUE	AD VALOREM VALUE	EXEMPT AMOUNT	TAXABLE VALUE	TOTAL TAX
------	---------------	---------------	----------------	-----------------	------------------	---------------	---------------	-----------

NO SPECIAL DISTRICTS AT THIS LEVEL

\*\*\* SCHOOL DISTRICT SUMMARY \*\*\*

CODE	DISTRICT NAME	TOTAL PARCELS	ASSESSED LAND	ASSESSED TOTAL	EXEMPT AMOUNT	TOTAL TAXABLE	TOTAL TAX
					----- STAR AMOUNT	----- STAR TAXABLE	
	Massena 1	12	10011,300	555822,268	555822,268		
405801	S U B - T O T A L	12	10011,300	555822,268	555822,268		
	S U B - T O T A L (CONT)						
	T O T A L	12	10011,300	555822,268	555822,268		
	T O T A L (CONT)						

\*\*\* SYSTEM CODES SUMMARY \*\*\*

NO SYSTEM EXEMPTIONS AT THIS LEVEL

\*\*\* EXEMPTION SUMMARY \*\*\*

CODE	DESCRIPTION	TOTAL PARCELS	SCHOOL
12360	Public Aut	12	555822,268
	T O T A L	12	555822,268



STATE OF NEW YORK  
 COUNTY - St Lawrence  
 SCHOOL - Massena 1  
 TOWN - Massena  
 SWIS - 405889

2 0 1 5 S C H O O L T A X R O L L  
 WHOLLY EXEMPT SECTION OF THE ROLL - 8  
 N A M E S E C T I O N - N  
 UNIFORM PERCENT OF VALUE IS 100.00

PAGE 2956  
 VALUATION DATE-JUL 01, 2014  
 TAXABLE STATUS DATE-MAR 01, 2015  
 RPS155/V04/L015  
 CURRENT DATE 8/21/2015

\*\*\* G R A N D T O T A L S \*\*\*

ROLL SEC	DESCRIPTION	TOTAL PARCELS	ASSESSED LAND	ASSESSED TOTAL	EXEMPT AMOUNT ----- STAR AMOUNT	TOTAL TAXABLE ----- STAR TAXABLE	TAX RATE	TOTAL TAX
	RS 8 TOTAL SPEC DIST TAXES		10011,300	555822,268	555,822,268			
8	WHOLLY EXEMPT	12						

STATE OF NEW YORK  
 COUNTY - St Lawrence  
 SCHOOL - Massena 1  
 TOWN - Massena  
 SWIS - 405889

2 0 1 5 S C H O O L T A X R O L L  
 WHOLLY EXEMPT SECTION OF THE ROLL - 8  
 OWNERS NAME SEQUENCE  
 UNIFORM PERCENT OF VALUE IS 100.00

PAGE 2957  
 VALUATION DATE-JUL 01, 2014  
 TAXABLE STATUS DATE-MAR 01, 2015

TAX MAP PARCEL NUMBER	PROPERTY LOCATION & CLASS	ASSESSMENT	EXEMPTION CODE-----	SCHOOL
CURRENT OWNERS NAME	SCHOOL DISTRICT	LAND	TAX DESCRIPTION	TAXABLE VALUE
CURRENT OWNERS ADDRESS	PARCEL SIZE/GRID COORD	TOTAL	SPECIAL DISTRICTS	TAX AMOUNT
***** 10.002-13-2 *****				
10.002-13-2	Larue Rd 314 Rural vac<10		Other Non 25300	9,300
Pamoja Int. Cultural Exch. Inc	Massena 1 405801	9,300	Massena Central Sch	0.00
600 Smith Rd SuiteA	Larue Rd	9,300		
Brasher Falls, NY 13613	Vacant Lot FRNT 120.00 DPTH ACRES 1.10 EAST-0383541 NRTH-1800421 DEED BOOK 2007 PG-20775 FULL MARKET VALUE	9,300		
TOTAL TAX ---				0.00**
***** 666.013-20-6 *****				
666.013-20-6	Alcoa Lands 883 Gas Trans Im		Industrial 18020	448,350
Power City Partners LP	Massena 1 405801	448,350	Massena Central Sch	0.00
Accounts Payable	Cogenerator-Gas-Transmis	448,350		
PO Box 729	9,707 Lin Ft 8			
Massena, NY 13662	Gas Pipeline-Cty Ida Owne FRNT 9707.00 DPTH ACRES 2.00 EAST-0356780 NRTH-1804880 FULL MARKET VALUE	448,350		
TOTAL TAX ---				0.00**
*****				

STATE OF NEW YORK  
 COUNTY - St Lawrence  
 SCHOOL - Massena 1  
 TOWN - Massena  
 SWIS - 405889

2 0 1 5 S C H O O L T A X R O L L  
 WHOLLY EXEMPT SECTION OF THE ROLL - 8  
 N A M E S E C T I O N - P  
 UNIFORM PERCENT OF VALUE IS 100.00

PAGE 2958  
 VALUATION DATE-JUL 01, 2014  
 TAXABLE STATUS DATE-MAR 01, 2015  
 RPS155/V04/L015  
 CURRENT DATE 8/21/2015

\*\*\* S P E C I A L D I S T R I C T S U M M A R Y \*\*\*

CODE	DISTRICT NAME	TOTAL PARCELS	EXTENSION TYPE	EXTENSION VALUE	AD VALOREM VALUE	EXEMPT AMOUNT	TAXABLE VALUE	TOTAL TAX
------	---------------	---------------	----------------	-----------------	------------------	---------------	---------------	-----------

NO SPECIAL DISTRICTS AT THIS LEVEL

\*\*\* S C H O O L D I S T R I C T S U M M A R Y \*\*\*

CODE	DISTRICT NAME	TOTAL PARCELS	ASSESSED LAND	ASSESSED TOTAL	EXEMPT AMOUNT	TOTAL TAXABLE	TOTAL TAX
					----- STAR AMOUNT	----- STAR TAXABLE	
	Massena 1	2	457,650	457,650	457,650		
405801							
	S U B - T O T A L	2	457,650	457,650	457,650		
	S U B - T O T A L (CONT)						
	T O T A L	2	457,650	457,650	457,650		
	T O T A L (CONT)						

\*\*\* S Y S T E M C O D E S S U M M A R Y \*\*\*

NO SYSTEM EXEMPTIONS AT THIS LEVEL

\*\*\* E X E M P T I O N S U M M A R Y \*\*\*

CODE	DESCRIPTION	TOTAL PARCELS	SCHOOL
18020	Industrial	1	448,350
25300	Other Non	1	9,300
	T O T A L	2	457,650

STATE OF NEW YORK  
 COUNTY - St Lawrence  
 SCHOOL - Massena 1  
 TOWN - Massena  
 SWIS - 405889

2 0 1 5 S C H O O L T A X R O L L  
 WHOLLY EXEMPT SECTION OF THE ROLL - 8  
 N A M E S E C T I O N - P  
 UNIFORM PERCENT OF VALUE IS 100.00

PAGE 2959  
 VALUATION DATE-JUL 01, 2014  
 TAXABLE STATUS DATE-MAR 01, 2015  
 RPS155/V04/L015  
 CURRENT DATE 8/21/2015

\*\*\* G R A N D T O T A L S \*\*\*

ROLL SEC	DESCRIPTION	TOTAL PARCELS	ASSESSED LAND	ASSESSED TOTAL	EXEMPT AMOUNT ----- STAR AMOUNT	TOTAL TAXABLE ----- STAR TAXABLE	TAX RATE	TOTAL TAX
	RS 8 TOTAL SPEC DIST TAXES		457,650	457,650	457,650			
8	WHOLLY EXEMPT	2						

STATE OF NEW YORK  
 COUNTY - St Lawrence  
 SCHOOL - Massena 1  
 TOWN - Massena  
 SWIS - 405889

2 0 1 5 S C H O O L T A X R O L L  
 WHOLLY EXEMPT SECTION OF THE ROLL - 8  
 OWNERS NAME SEQUENCE  
 UNIFORM PERCENT OF VALUE IS 100.00

PAGE 2960  
 VALUATION DATE-JUL 01, 2014  
 TAXABLE STATUS DATE-MAR 01, 2015

TAX MAP PARCEL NUMBER	PROPERTY LOCATION & CLASS	ASSESSMENT	EXEMPTION CODE-----	SCHOOL
CURRENT OWNERS NAME	SCHOOL DISTRICT	LAND	TAX DESCRIPTION	TAXABLE VALUE
CURRENT OWNERS ADDRESS	PARCEL SIZE/GRID COORD	TOTAL	SPECIAL DISTRICTS	TAX AMOUNT
*****				
5.003-1-2	2253 Sh 131, 251 Fregoe Rd		5.003-1-2	*****
			ACCT 5- 3- 1. 2	
St Law Seaway Dev Corp	831 Tele Comm		US Governm 14100	1012,900
Attn: Edward Margosian	Massena 1 405801	1012,900	Massena Central Sch	0.00
PO Box 520	Land Used For Seaway	1012,900		0.00
Massena, NY 13662	Development			
	Various Parcels			
	ACRES 4033.60			
	EAST-0372759 NRTH-1816894			
	DEED BOOK 721 PG-00256			
	FULL MARKET VALUE	1012,900		
			TOTAL TAX ---	0.00**
*****				
6.001-7-1.11	30 International Bridge Rd		6.001-7-1.11	*****
St Law Seaway Dev Corp	484 1 use sm bld		US Governm 14100	307,300
180 Andrews St	Massena 1 405801	20,300	Massena Central Sch	0.00
Massena, NY 13662	Approach Roadway	307,300		0.00
	To Int'l Bridge			
	Duty Free Store			
	ACRES 25.40			
	EAST-0394944 NRTH-1816857			
	FULL MARKET VALUE	307,300		
			TOTAL TAX ---	0.00**
*****				
8.605-8	St Lawrence Riv		8.605-8	*****
			ACCT 8-605- 8	
St Law Seaway Dev Corp	652 Govt bldgs		US Governm 14100	453523,000
180 Andrews St	Massena 1 405801	0	Massena Central Sch	0.00
Massena, NY 13662	2 Locks, Canal And	453523,000		0.00
	Assoc. Support Bldgs			
	Seaway Development			
	EAST-0364220 NRTH-1811890			
	FULL MARKET VALUE	453523,000		
			TOTAL TAX ---	0.00**
*****				
16.002-3-63.2	49 Dump Rd		16.002-3-63.2	*****
St Lawrence County	852 Landfill		County Own 13100	265,000
County Treasurer	Massena 1 405801	46,600	Massena Central Sch	0.00
48 Court St	Exempt- County Owned	265,000		0.00
Canton, NY 13617	Solid Waste Land			
	Dump Site			
	FRNT 1499.00 DPTH			
	ACRES 66.20 BANK9999905			
	EAST-0359381 NRTH-1785111			
	DEED BOOK 1106 PG-769			
	FULL MARKET VALUE	265,000		
			TOTAL TAX ---	0.00**
*****				

STATE OF NEW YORK  
 COUNTY - St Lawrence  
 SCHOOL - Massena 1  
 TOWN - Massena  
 SWIS - 405889

2 0 1 5 S C H O O L T A X R O L L  
 WHOLLY EXEMPT SECTION OF THE ROLL - 8  
 OWNERS NAME SEQUENCE  
 UNIFORM PERCENT OF VALUE IS 100.00

PAGE 2961  
 VALUATION DATE-JUL 01, 2014  
 TAXABLE STATUS DATE-MAR 01, 2015

TAX MAP PARCEL NUMBER	PROPERTY LOCATION & CLASS	ASSESSMENT	EXEMPTION CODE-----	SCHOOL
CURRENT OWNERS NAME	SCHOOL DISTRICT	LAND	TAX DESCRIPTION	TAXABLE VALUE
CURRENT OWNERS ADDRESS	PARCEL SIZE/GRID COORD	TOTAL	SPECIAL DISTRICTS	TAX AMOUNT
***** 10.001-8-1 *****				
	535 Cr 42		Public Aut 12360	436,700
10.001-8-1	651 Highway gar		ACCT 8-615- 7	
State Of New York	Massena 1 405801	14,200	Massena Central Sch	0.00
% Resident Engineer	D.o.t. Garage 4.00A(c)	436,700		0.00
2317 Greene St	FRNT 278.00 DPTH			
Ogdensburg, NY 13669-1953	ACRES 4.00			
	EAST-0369253 NRTH-1807591			
	FULL MARKET VALUE	436,700		
TOTAL TAX ---				0.00**
*****				

STATE OF NEW YORK  
 COUNTY - St Lawrence  
 SCHOOL - Massena 1  
 TOWN - Massena  
 SWIS - 405889

2015 SCHOOL TAX ROLL  
 WHOLLY EXEMPT SECTION OF THE ROLL - 8  
 NAME SECTION - S  
 UNIFORM PERCENT OF VALUE IS 100.00

PAGE 2962  
 VALUATION DATE-JUL 01, 2014  
 TAXABLE STATUS DATE-MAR 01, 2015  
 RPS155/V04/L015  
 CURRENT DATE 8/21/2015

\*\*\* SPECIAL DISTRICT SUMMARY \*\*\*

CODE	DISTRICT NAME	TOTAL PARCELS	EXTENSION TYPE	EXTENSION VALUE	AD VALOREM VALUE	EXEMPT AMOUNT	TAXABLE VALUE	TOTAL TAX
------	---------------	---------------	----------------	-----------------	------------------	---------------	---------------	-----------

NO SPECIAL DISTRICTS AT THIS LEVEL

\*\*\* SCHOOL DISTRICT SUMMARY \*\*\*

CODE	DISTRICT NAME	TOTAL PARCELS	ASSESSED LAND	ASSESSED TOTAL	EXEMPT AMOUNT	TOTAL TAXABLE	TOTAL TAX
					----- STAR AMOUNT	----- STAR TAXABLE	
	Massena 1	5	1094,000	455544,900	455544,900		
405801							
	S U B - T O T A L	5	1094,000	455544,900	455544,900		
	S U B - T O T A L (CONT)						
	T O T A L	5	1094,000	455544,900	455544,900		
	T O T A L (CONT)						

\*\*\* SYSTEM CODES SUMMARY \*\*\*

NO SYSTEM EXEMPTIONS AT THIS LEVEL

\*\*\* EXEMPTION SUMMARY \*\*\*

CODE	DESCRIPTION	TOTAL PARCELS	SCHOOL
12360	Public Aut	1	436,700
13100	County Own	1	265,000
14100	US Governm	3	454843,200
	T O T A L	5	455544,900

STATE OF NEW YORK  
 COUNTY - St Lawrence  
 SCHOOL - Massena 1  
 TOWN - Massena  
 SWIS - 405889

2 0 1 5 S C H O O L T A X R O L L  
 WHOLLY EXEMPT SECTION OF THE ROLL - 8  
 N A M E S E C T I O N - S  
 UNIFORM PERCENT OF VALUE IS 100.00

PAGE 2963  
 VALUATION DATE-JUL 01, 2014  
 TAXABLE STATUS DATE-MAR 01, 2015  
 RPS155/V04/L015  
 CURRENT DATE 8/21/2015

\*\*\* G R A N D T O T A L S \*\*\*

ROLL SEC	DESCRIPTION	TOTAL PARCELS	ASSESSED LAND	ASSESSED TOTAL	EXEMPT AMOUNT ----- STAR AMOUNT	TOTAL TAXABLE ----- STAR TAXABLE	TAX RATE	TOTAL TAX
	RS 8 TOTAL SPEC DIST TAXES		1094,000	455544,900	455,544,900			
8	WHOLLY EXEMPT	5						



STATE OF NEW YORK  
 COUNTY - St Lawrence  
 SCHOOL - Massena 1  
 TOWN - Massena  
 SWIS - 405889

2 0 1 5 S C H O O L T A X R O L L  
 WHOLLY EXEMPT SECTION OF THE ROLL - 8  
 OWNERS NAME SEQUENCE  
 UNIFORM PERCENT OF VALUE IS 100.00

PAGE 2964  
 VALUATION DATE-JUL 01, 2014  
 TAXABLE STATUS DATE-MAR 01, 2015

TAX MAP PARCEL NUMBER	PROPERTY LOCATION & CLASS	ASSESSMENT	EXEMPTION CODE-----	SCHOOL
CURRENT OWNERS NAME	SCHOOL DISTRICT	LAND	TAX DESCRIPTION	TAXABLE VALUE
CURRENT OWNERS ADDRESS	PARCEL SIZE/GRID COORD	TOTAL	SPECIAL DISTRICTS	TAX AMOUNT
***** 4.080-1-6.1 *****				
4.080-1-6.1	70 Old River Rd 314 Rural vac<10		Town Owned 13500	10,000
Town of Massena	Massena 1 405801	10,000	Massena Central Sch	0.00
Town Hall	Split 06/2013	10,000		
60 Main St	Strack Survey			
Massena, NY 13662-1921	0.16A(D) FRNT 135.00 DPTH 34.00 BANK8888209			
	EAST-0347553 NRTH-1808444			
	DEED BOOK 2006 PG-16268			
	FULL MARKET VALUE	10,000		
			TOTAL TAX ---	0.00**
***** 5.003-1-54 *****				
5.003-1-54	SH 131 322 Rural vac>10		Town Owned 13500	50,000
Town of Massena	Massena 1 405801	50,000	Massena Central Sch	0.00
60 Main St	Created 9/2006	50,000		
Massena, NY 13662-1921	22.741A S/I/F Parcel # 8661			
	FRNT 2076.00 DPTH 1094.00			
	ACRES 22.20			
	EAST-0360688 NRTH-1809997			
	DEED BOOK 2006 PG-16267			
	FULL MARKET VALUE	50,000		
			TOTAL TAX ---	0.00**
***** 6.001-8-1 *****				
6.001-8-1	adjacent int. bridge 314 Rural vac<10		Town Owned 13500	30,300
Town of Massena	Massena 1 405801	30,300	Massena Central Sch	0.00
ADJACENT/INT. BRIDGE	LAND AREA FOR PRESEAWAY	30,300		
Massena, NY 13662-1921	BRIDGE ACCROSS RIVER			
	LOC.ADJACENT INT. BRIDGE			
	ACRES 9.70			
	EAST-0395785 NRTH-1817560			
	FULL MARKET VALUE	30,300		
			TOTAL TAX ---	0.00**
***** 6.001-10-1 *****				
6.001-10-1	681 Robinson Bay Rd 330 Vacant comm		Town Owned 13500	1500,000
Town of Massena	Massena 1 405801	1500,000	Massena Central Sch	0.00
60 Main St	FRNT 4156.00 DPTH	1500,000		
Massena, NY 13662-1921	ACRES 88.20			
	EAST-0384452 NRTH-1821891			
	DEED BOOK 2007 PG-15240			
	FULL MARKET VALUE	1500,000		
			TOTAL TAX ---	0.00**

STATE OF NEW YORK  
 COUNTY - St Lawrence  
 SCHOOL - Massena 1  
 TOWN - Massena  
 SWIS - 405889

2 0 1 5 S C H O O L T A X R O L L  
 WHOLLY EXEMPT SECTION OF THE ROLL - 8  
 OWNERS NAME SEQUENCE  
 UNIFORM PERCENT OF VALUE IS 100.00

PAGE 2965  
 VALUATION DATE-JUL 01, 2014  
 TAXABLE STATUS DATE-MAR 01, 2015

TAX MAP PARCEL NUMBER	PROPERTY LOCATION & CLASS	ASSESSMENT	EXEMPTION CODE-----	SCHOOL
CURRENT OWNERS NAME	SCHOOL DISTRICT	LAND	TAX DESCRIPTION	TAXABLE VALUE
CURRENT OWNERS ADDRESS	PARCEL SIZE/GRID COORD	TOTAL	SPECIAL DISTRICTS	TAX AMOUNT
***** 8.609-8 *****				
8.609-8	640 Health care		Town Owned 13500	13,100
Town Of Massena	Massena 1 405801	0	Massena Central Sch	0.00
Town Clerk	Exempt Town Owned )	13,100		0.00
60 Main St	1/2 Fmr.int. Bridge Land			
Massena, NY 13662	Pre Seaway Bridge Lands			
	FULL MARKET VALUE	13,100		
TOTAL TAX ---				0.00**
***** 8.609-9 *****				
8.609-9	SH 37		Town Owned 13500	7,500
Town Of Massena	Massena 1 405801	0	Massena Central Sch	0.00
Town Clerk	Exempt Town Owned	7,500		0.00
60 Main St	1/2 Fmr. Int. Bridge Land			
Massena, NY 13662	Pre Seaway Bridge Lands			
	FULL MARKET VALUE	7,500		
TOTAL TAX ---				0.00**
***** 9.001-4-22 *****				
9.001-4-22	SH 131		Town Owned 13500	20,000
Town of Massena	314 Rural vac<10	20,000	Massena Central Sch	0.00
Town Hall	Massena 1 405801	20,000		0.00
60 Main St	Created 9/2006			
Massena, NY 13662-1921	6.026A S/I/F			
	Parcel # 8616			
	FRNT 361.00 DPTH 1177.00			
	ACRES 6.00			
	EAST-0348355 NRTH-1807106			
	DEED BOOK 2006 PG-16266			
	FULL MARKET VALUE	20,000		
TOTAL TAX ---				0.00**
***** 9.002-3-14 *****				
9.002-3-14	1498 SH 131		Town Owned 13500	66,800
Town of Massena	322 Rural vac>10	66,800	Massena Central Sch	0.00
Town Clerk	Massena 1 405801	66,800		0.00
60 Main St	FORMER PASNY LANDS			
Massena, NY 13662	PARCEL 2354 PASNY MAP 14			
	LOCATED S SIDE RT 131			
	FRNT 1745.00 DPTH			
	ACRES 67.80			
	EAST-0349086 NRTH-1807735			
	DEED BOOK 2003 PG-16817			
	FULL MARKET VALUE	66,800		
TOTAL TAX ---				0.00**

STATE OF NEW YORK  
 COUNTY - St Lawrence  
 SCHOOL - Massena 1  
 TOWN - Massena  
 SWIS - 405889

2 0 1 5 S C H O O L T A X R O L L  
 WHOLLY EXEMPT SECTION OF THE ROLL - 8  
 OWNERS NAME SEQUENCE  
 UNIFORM PERCENT OF VALUE IS 100.00

PAGE 2966  
 VALUATION DATE-JUL 01, 2014  
 TAXABLE STATUS DATE-MAR 01, 2015

TAX MAP PARCEL NUMBER	PROPERTY LOCATION & CLASS	ASSESSMENT	EXEMPTION CODE-----	SCHOOL
CURRENT OWNERS NAME	SCHOOL DISTRICT	LAND	TAX DESCRIPTION	TAXABLE VALUE
CURRENT OWNERS ADDRESS	PARCEL SIZE/GRID COORD	TOTAL	SPECIAL DISTRICTS	TAX AMOUNT
***** 10.001-4-2.1 *****				
10.001-4-2.1	O'Neil Rd 321 Abandoned ag		Town Owned 13500	19,200
Town Of Massena	Massena 1 405801	19,200	Massena Central Sch	0.00
Attn: Town Clerk	Airport Clear Zone	19,200		
Town Hall	Located E Side O'neil Rd			
60 Main St	Vacant Land For Airport			
Massena, NY 13662	ACRES 31.80			
	EAST-0371618 NRTH-1800004			
	FULL MARKET VALUE	19,200		
TOTAL TAX ---				0.00**
***** 10.001-6-14 *****				
10.001-6-14	O'Neil Rd 322 Rural vac>10		Town Owned 13500	30,000
Town of Massena	Massena 1 405801	30,000	Massena Central Sch	0.00
60 Main St	Located W sideof O'Neil	30,000		
Massena, NY 13662	Vac Land-Fmr Fleury Farm			
	ACRES 32.00			
	EAST-0370442 NRTH-1801310			
	DEED BOOK 2011 PG-16818			
	FULL MARKET VALUE	30,000		
TOTAL TAX ---				0.00**
***** 10.003-2-2.11 *****				
10.003-2-2.11	90 Aviation, 109,200 Adm Bld 844 Air transprt		Town Owned 13500	2700,000
Town Of Massena	Massena 1 405801	1100,000	Massena Central Sch	0.00
Attn: Town Clerk	Massena Airport	2700,000		
Town Hall	W/ancillary Bldgs			
60 Main St	Land/admin Bldg/hangers			
Massena, NY 13662	ACRES 562.10			
	EAST-0367621 NRTH-1795302			
	FULL MARKET VALUE	2700,000		
TOTAL TAX ---				0.00**
***** 10.003-2-27.1 *****				
10.003-2-27.1	367 N Racquette River Rd 210 1 Family Res		Town Owned 13500	148,000
Town of Massena	Massena 1 405801	25,700	Massena Central Sch	0.00
60 Main St	367 N Racquette Riv Rd	148,000		
Massena, NY 13662	Residence 1 Family			
	ACRES 2.70			
	EAST-0366160 NRTH-1795663			
	DEED BOOK 2011 PG-17515			
	FULL MARKET VALUE	148,000		
TOTAL TAX ---				0.00**

STATE OF NEW YORK  
 COUNTY - St Lawrence  
 SCHOOL - Massena 1  
 TOWN - Massena  
 SWIS - 405889

2 0 1 5 S C H O O L T A X R O L L  
 WHOLLY EXEMPT SECTION OF THE ROLL - 8  
 OWNERS NAME SEQUENCE  
 UNIFORM PERCENT OF VALUE IS 100.00

PAGE 2967  
 VALUATION DATE-JUL 01, 2014  
 TAXABLE STATUS DATE-MAR 01, 2015

TAX MAP PARCEL NUMBER	PROPERTY LOCATION & CLASS	ASSESSMENT	EXEMPTION CODE-----	SCHOOL
CURRENT OWNERS NAME	SCHOOL DISTRICT	LAND	TAX DESCRIPTION	TAXABLE VALUE
CURRENT OWNERS ADDRESS	PARCEL SIZE/GRID COORD	TOTAL	SPECIAL DISTRICTS	TAX AMOUNT
*****				
10.003-2-42	Aviation Rd 844 Air transprt		Town Owned 13500	100,000
Town Of Massena	Massena 1 405801	46,100	Massena Central Sch	0.00
Town Clerk	Exempt - Town Owned	100,000		0.00
60 Main St	Location-Aviation Road			
Massena, NY 13662	Land For Airport			
	ACRES 74.20			
	EAST-0364995 NRTH-1796689			
	DEED BOOK 931 PG-00288			
	FULL MARKET VALUE	100,000		
			TOTAL TAX ---	0.00**
*****				
10.008-1-31	Sh 37C 862 Water		Town Owned 13500	1140,900
Town Of Massena	Massena 1 405801	27,100	Massena Central Sch	0.00
Supervisor's Office Town Hall	Exempt	1140,900		0.00
60 Main St	Town Owned			
Massena, NY 13662	400,000 Gal Water Tower			
	ACRES 9.90			
	EAST-0380503 NRTH-1805759			
	DEED BOOK 19991 PG-1416			
	FULL MARKET VALUE	1140,900		
			TOTAL TAX ---	0.00**
*****				
10.077-2-5	177,193 Cr 37 651 Highway gar		Town Owned 13500	267,400
Town Of Massena	Massena 1 405801	28,300	Massena Central Sch	0.00
Town Clerk	Exempt - Town Owned	267,400		0.00
60 Main St	Part of Lot 31 Tract M			
Massena, NY 13662	Town Massena Highway Faci			
	FRNT 758.00 DPTH			
	ACRES 6.10			
	EAST-0360867 NRTH-1792676			
	FULL MARKET VALUE	267,400		
			TOTAL TAX ---	0.00**
*****				
10.078-1-3	Cr 37 314 Rural vac<10		Town Owned 13500	8,500
Town Of Massena	Massena 1 405801	8,500	Massena Central Sch	0.00
Attn: Town Clerk	Exempt Parcel	8,500		0.00
60 Main St	Town Massena Lot			
Massena, NY 13662	Lot For Airport Beacon			
	ACRES 0.72			
	EAST-0364460 NRTH-1793500			
	FULL MARKET VALUE	8,500		
			TOTAL TAX ---	0.00**
*****				

STATE OF NEW YORK  
 COUNTY - St Lawrence  
 SCHOOL - Massena 1  
 TOWN - Massena  
 SWIS - 405889

2 0 1 5 S C H O O L T A X R O L L  
 WHOLLY EXEMPT SECTION OF THE ROLL - 8  
 OWNERS NAME SEQUENCE  
 UNIFORM PERCENT OF VALUE IS 100.00

PAGE 2968  
 VALUATION DATE-JUL 01, 2014  
 TAXABLE STATUS DATE-MAR 01, 2015

TAX MAP PARCEL NUMBER	PROPERTY LOCATION & CLASS	ASSESSMENT	EXEMPTION CODE-----	SCHOOL
CURRENT OWNERS NAME	SCHOOL DISTRICT	LAND	TAX DESCRIPTION	TAXABLE VALUE
CURRENT OWNERS ADDRESS	PARCEL SIZE/GRID COORD	TOTAL	SPECIAL DISTRICTS	TAX AMOUNT
*****				
16.002-3-30.21	Off Dump Rd			16.002-3-30.21
Town of Massena	323 Vacant rural		Town Owned 13500	ACCT 1-102- 7.2
Town Clerk	Massena 1 405801	5,500	Massena Central Sch	
60 Main St	Exempt-Town Dump Lands	5,500		
Massena, NY 13662	Part Lots 26 & 27			
	Vac (Clopman Parcel) Land			
	FRNT 400.00 DPTH 1709.00			
	ACRES 22.15			
	EAST-0360130 NRTH-1785852			
	DEED BOOK 978 PG-00598			
	FULL MARKET VALUE	5,500		
			TOTAL TAX ---	0.00**
*****				
16.002-3-63.1	Dump Rd			16.002-3-63.1
Town of Massena	330 Vacant comm		Town Owned 13500	ACCT 6- 2- 3.63
Town Clerk	Massena 1 405801	22,000	Massena Central Sch	
60 Main St	Town Land - Exempt	22,000		
Massena, NY 13662	North Part Lot 25			
	And Part Of 26 & 27			
	FRNT 450.00 DPTH			
	ACRES 44.10			
	EAST-0359058 NRTH-1787153			
	DEED BOOK 301 PG-00161			
	FULL MARKET VALUE	22,000		
			TOTAL TAX ---	0.00**
*****				
16.036-1-26.2	Sh 420			16.036-1-26.2
Town Of Massena	311 Res vac land		Town Owned 13500	
Attn: Town Clerk's Office	Massena 1 405801	900	Massena Central Sch	
60 Main St	size 36 x 35 x35 x 37	900		
Massena, NY 13662	Sh 420 Winthrop Rd			
	Town Sewer Parcel			
	FRNT 36.00 DPTH 36.00			
	EAST-0357618 NRTH-1788854			
	DEED BOOK 2000 PG-15295			
	FULL MARKET VALUE	900		
			TOTAL TAX ---	0.00**
*****				
16.036-1-49	State Highway 420			16.036-1-49
Town of Massena	310 Res Vac		Wholly Exe 50000	
State Highway 420	Massena 1 405801	8,000	Massena Central Sch	
Massena, NY 13662	FRNT 70.00 DPTH 513.00	8,000		
	EAST-0357873 NRTH-1789456			
	FULL MARKET VALUE	8,000		
			TOTAL TAX ---	0.00**
*****				

STATE OF NEW YORK  
 COUNTY - St Lawrence  
 SCHOOL - Massena 1  
 TOWN - Massena  
 SWIS - 405889

2 0 1 5 S C H O O L T A X R O L L  
 WHOLLY EXEMPT SECTION OF THE ROLL - 8  
 OWNERS NAME SEQUENCE  
 UNIFORM PERCENT OF VALUE IS 100.00

PAGE 2969  
 VALUATION DATE-JUL 01, 2014  
 TAXABLE STATUS DATE-MAR 01, 2015

TAX MAP PARCEL NUMBER	PROPERTY LOCATION & CLASS	ASSESSMENT	EXEMPTION CODE-----	SCHOOL
CURRENT OWNERS NAME	SCHOOL DISTRICT	LAND	TAX DESCRIPTION	TAXABLE VALUE
CURRENT OWNERS ADDRESS	PARCEL SIZE/GRID COORD	TOTAL	SPECIAL DISTRICTS	TAX AMOUNT
***** 17.001-1-18 *****				
17.001-1-18	Off Quenell Rd			ACCT 8-609- 5
Town Of Massena	852 Landfill		Town Owned 13500	21,500
60 Main St	Massena 1 405801	21,500	Massena Central Sch	0.00
Massena, NY 13662	Town Land - Exempt	21,500		0.00
	West 25A Of Lot 27			
	Dump Land			
	FRNT 623.70 DPTH 1709.00			
	ACRES 25.00			
	EAST-0360626 NRTH-1786103			
	DEED BOOK 911 PG-00613			
	FULL MARKET VALUE	21,500		
TOTAL TAX ---				0.00**
*****				

STATE OF NEW YORK  
 COUNTY - St Lawrence  
 SCHOOL - Massena 1  
 TOWN - Massena  
 SWIS - 405889

2015 SCHOOL TAX ROLL  
 WHOLLY EXEMPT SECTION OF THE ROLL - 8  
 NAME SECTION - T  
 UNIFORM PERCENT OF VALUE IS 100.00

PAGE 2970  
 VALUATION DATE-JUL 01, 2014  
 TAXABLE STATUS DATE-MAR 01, 2015  
 RPS155/V04/L015  
 CURRENT DATE 8/21/2015

\*\*\* SPECIAL DISTRICT SUMMARY \*\*\*

CODE	DISTRICT NAME	TOTAL PARCELS	EXTENSION TYPE	EXTENSION VALUE	AD VALOREM VALUE	EXEMPT AMOUNT	TAXABLE VALUE	TOTAL TAX
------	---------------	---------------	----------------	-----------------	------------------	---------------	---------------	-----------

NO SPECIAL DISTRICTS AT THIS LEVEL

\*\*\* SCHOOL DISTRICT SUMMARY \*\*\*

CODE	DISTRICT NAME	TOTAL PARCELS	ASSESSED LAND	ASSESSED TOTAL	EXEMPT AMOUNT	TOTAL TAXABLE	TOTAL TAX
					----- STAR AMOUNT	----- STAR TAXABLE	
405801	Massena 1	21	3019,900	6169,600	6169,600		
	S U B - T O T A L	21	3019,900	6169,600	6169,600		
	S U B - T O T A L (CONT)						
	T O T A L	21	3019,900	6169,600	6169,600		
	T O T A L (CONT)						

\*\*\* SYSTEM CODES SUMMARY \*\*\*

CODE	DESCRIPTION	TOTAL PARCELS	SCHOOL
50000	Wholly Exe	1	8,000
	T O T A L	1	8,000

STATE OF NEW YORK  
 COUNTY - St Lawrence  
 SCHOOL - Massena 1  
 TOWN - Massena  
 SWIS - 405889

2 0 1 5 S C H O O L T A X R O L L  
 WHOLLY EXEMPT SECTION OF THE ROLL - 8  
 N A M E S E C T I O N - T  
 UNIFORM PERCENT OF VALUE IS 100.00

PAGE 2971  
 VALUATION DATE-JUL 01, 2014  
 TAXABLE STATUS DATE-MAR 01, 2015  
 RPS155/V04/L015  
 CURRENT DATE 8/21/2015

\*\*\* E X E M P T I O N S U M M A R Y \*\*\*

CODE	DESCRIPTION	TOTAL PARCELS	SCHOOL
13500	Town Owned	20	6161,600
	T O T A L	20	6161,600

\*\*\* G R A N D T O T A L S \*\*\*

ROLL SEC	DESCRIPTION	TOTAL PARCELS	ASSESSED LAND	ASSESSED TOTAL	EXEMPT AMOUNT	TOTAL TAXABLE	TAX RATE	TOTAL TAX
					-----	-----		
					STAR AMOUNT	STAR TAXABLE		
	RS 8 TOTAL		3019,900	6169,600	6,169,600			
8	SPEC DIST TAXES WHOLLY EXEMPT	21						



STATE OF NEW YORK  
 COUNTY - St Lawrence  
 SCHOOL - Massena 1  
 TOWN - Massena  
 SWIS - 405889

2 0 1 5 S C H O O L T A X R O L L  
 WHOLLY EXEMPT SECTION OF THE ROLL - 8  
 OWNERS NAME SEQUENCE  
 UNIFORM PERCENT OF VALUE IS 100.00

PAGE 2972  
 VALUATION DATE-JUL 01, 2014  
 TAXABLE STATUS DATE-MAR 01, 2015

TAX MAP PARCEL NUMBER	PROPERTY LOCATION & CLASS	ASSESSMENT	EXEMPTION CODE-----	SCHOOL
CURRENT OWNERS NAME	SCHOOL DISTRICT	LAND	TAX DESCRIPTION	TAXABLE VALUE
CURRENT OWNERS ADDRESS	PARCEL SIZE/GRID COORD	TOTAL	SPECIAL DISTRICTS	TAX AMOUNT
***** 8.605-4 *****				
8.605-4	652 Govt bldgs		US Governm 14100	45,600
U.s. Government	Massena 1 405801	0	Massena Central Sch	0.00
Massena, NY 13662	Electrical	45,600		
	Massena Transmission			
	Elec Transmission Line			
	FULL MARKET VALUE	45,600		
TOTAL TAX ---				0.00**
***** 8.605-6 *****				
8.605-6	652 Govt bldgs		US Governm 14100	153,750
U.s. Government	Massena 1 405801	0	Massena Central Sch	0.00
Town Clerk	Electrical	153,750		
60 Main St	Massena Transmission			
Massena, NY 13662	Elec Transmission Line			
	FULL MARKET VALUE	153,750		
TOTAL TAX ---				0.00**
***** 6.001-7-2 *****				
6.001-7-2	15,21,25, 27,30 International Bridg		US Governm 14100	995,800
U.S. Govt.	652 Govt bldgs		Massena Central Sch	0.00
Town Clerk	Massena 1 405801	21,000		
60 Main St	U.s. Government	995,800		
Massena, NY 13662	Immigration And			
	Customs Facilities			
	FRNT 300.00 DPTH			
	ACRES 5.50			
	EAST-0394831 NRTH-1816080			
	FULL MARKET VALUE	995,800		
TOTAL TAX ---				0.00**
***** 6.003-1-46 *****				
6.003-1-46	SH 37		US Governm 14100	1500,000
United State of America GSA	330 Vacant comm		Massena Central Sch	0.00
26 Federal Plaza Rm 18-105	Massena 1 405801	1500,000		
New York, NY 10278	ACRES 5.90	1500,000		
	EAST-0394849 NRTH-1815605			
	DEED BOOK 2007 PG-7669			
	FULL MARKET VALUE	1500,000		
TOTAL TAX ---				0.00**
***** 6.003-1-1.12 *****				
6.003-1-1.12	SH 37		US Governm 14100	1,000
United States of America	650 Government		Massena Central Sch	0.00
26 Federal Plz Rm 18-105	Massena 1 405801	1,000		
New York, NY 10278	See 2007/12304	1,000		
	St. Law. Gas easement			
	FRNT 255.00 DPTH 272.00			
	EAST-0395264 NRTH-1815160			
	DEED BOOK 2007 PG-11127			
	FULL MARKET VALUE	1,000		
TOTAL TAX ---				0.00**
*****				

STATE OF NEW YORK  
 COUNTY - St Lawrence  
 SCHOOL - Massena 1  
 TOWN - Massena  
 SWIS - 405889

2 0 1 5 S C H O O L T A X R O L L  
 WHOLLY EXEMPT SECTION OF THE ROLL - 8  
 OWNERS NAME SEQUENCE  
 UNIFORM PERCENT OF VALUE IS 100.00

PAGE 2973  
 VALUATION DATE-JUL 01, 2014  
 TAXABLE STATUS DATE-MAR 01, 2015

TAX MAP PARCEL NUMBER	PROPERTY LOCATION & CLASS	ASSESSMENT	EXEMPTION CODE-----	SCHOOL
CURRENT OWNERS NAME	SCHOOL DISTRICT	LAND	TAX DESCRIPTION	TAXABLE VALUE
CURRENT OWNERS ADDRESS	PARCEL SIZE/GRID COORD	TOTAL	SPECIAL DISTRICTS	TAX AMOUNT
***** 6.003-1-1.13 *****				
6.003-1-1.13	SH 37 650 Government		US Governm 14100	40,000
United States of America	Massena 1 405801	40,000	Massena Central Sch	0.00
26 Federal Plz Rm 18-105	See 2007/12304	40,000		
New York, NY 10278	St. Lawrence Gas Easement ACRES 4.71 EAST-0395175 NRTH-1815573 DEED BOOK 2007 PG-11127 FULL MARKET VALUE	40,000		
TOTAL TAX ---				0.00**
***** 6.003-1-1.14 *****				
6.003-1-1.14	SH 37 650 Government		US Governm 14100	20,000
United States of America	Massena 1 405801	20,000	Massena Central Sch	0.00
26 Federal Plz Rm 18-105	See 2007/12304	20,000		
New York, NY 10278	St. Lawrence Gas Easement ACRES 2.20 EAST-0394212 NRTH-1815481 DEED BOOK 2007 PG-11127 FULL MARKET VALUE	20,000		
TOTAL TAX ---				0.00**
***** 6.003-1-47 *****				
6.003-1-47	SH 37 650 Government		US Governm 14100	100,000
United States Of America	Massena 1 405801	100,000	Massena Central Sch	0.00
General Services Adm	Part of Traffic Circle	100,000		
26 Federal Pl. Rm 18-105	ACRES 25.80 EAST-0394538 NRTH-1815006 DEED BOOK 2007 PG-15103 FULL MARKET VALUE	100,000		
New York, NY 13662				
TOTAL TAX ---				0.00**
***** 10.002-15-1.2 *****				
10.002-15-1.2	135 Trippany Rd 662 Police/fire		US Governm 14100	900,000
United States of America	Massena 1 405801	100,000	Massena Central Sch	0.00
1000 Liberty Ave	Exempt US Gov. Propert	900,000		
Pittsburgh, PA 15222	135 Trippany R USA Boarder Patrol Facili FRNT 418.00 DPTH ACRES 29.80 EAST-0372760 NRTH-1806270 DEED BOOK 2005 PG-4833 FULL MARKET VALUE	900,000		
TOTAL TAX ---				0.00**
*****				

STATE OF NEW YORK  
 COUNTY - St Lawrence  
 SCHOOL - Massena 1  
 TOWN - Massena  
 SWIS - 405889

2 0 1 5 S C H O O L T A X R O L L  
 WHOLLY EXEMPT SECTION OF THE ROLL - 8  
 OWNERS NAME SEQUENCE  
 UNIFORM PERCENT OF VALUE IS 100.00

PAGE 2974  
 VALUATION DATE-JUL 01, 2014  
 TAXABLE STATUS DATE-MAR 01, 2015

TAX MAP PARCEL NUMBER	PROPERTY LOCATION & CLASS	ASSESSMENT	EXEMPTION CODE-----	SCHOOL
CURRENT OWNERS NAME	SCHOOL DISTRICT	LAND	TAX DESCRIPTION	TAXABLE VALUE
CURRENT OWNERS ADDRESS	PARCEL SIZE/GRID COORD	TOTAL	SPECIAL DISTRICTS	TAX AMOUNT
***** 10.002-15-1.21 *****				
10.002-15-1.21	135 Trippany Rd			
United States Of America	322 Rural vac>10		US Governm 14110	70,000
1000 Liberty Ave	Massena 1 405801	70,000	Massena Central Sch	0.00
Pittsburgh, PA 15222	FRNT 418.00 DPTH	70,000		
	ACRES 30.40			
	EAST-0372672 NRTH-1806245			
	FULL MARKET VALUE	70,000		
			TOTAL TAX ---	0.00**
***** 6.065-1-4 *****				
6.065-1-4	3 Cr 45			
United States Postal Services	652 Govt bldgs		US Governm 14110	137,700
PO Box 8601	Massena 1 405801	13,500	Massena Central Sch	0.00
Philadelphia, PA 19197	Rooseveltown Post Offic	137,700		
	3 CR # 45			
	United States Post Office			
	FRNT 301.00 DPTH 200.00			
	EAST-0396924 NRTH-1812453			
	DEED BOOK 1009 PG-00579			
	FULL MARKET VALUE	137,700		
			TOTAL TAX ---	0.00**
*****				

STATE OF NEW YORK  
 COUNTY - St Lawrence  
 SCHOOL - Massena 1  
 TOWN - Massena  
 SWIS - 405889

2 0 1 5 S C H O O L T A X R O L L  
 WHOLLY EXEMPT SECTION OF THE ROLL - 8  
 N A M E S E C T I O N - U  
 UNIFORM PERCENT OF VALUE IS 100.00

PAGE 2975  
 VALUATION DATE-JUL 01, 2014  
 TAXABLE STATUS DATE-MAR 01, 2015  
 RPS155/V04/L015  
 CURRENT DATE 8/21/2015

\*\*\* S P E C I A L D I S T R I C T S U M M A R Y \*\*\*

CODE	DISTRICT NAME	TOTAL PARCELS	EXTENSION TYPE	EXTENSION VALUE	AD VALOREM VALUE	EXEMPT AMOUNT	TAXABLE VALUE	TOTAL TAX
------	---------------	---------------	----------------	-----------------	------------------	---------------	---------------	-----------

NO SPECIAL DISTRICTS AT THIS LEVEL

\*\*\* S C H O O L D I S T R I C T S U M M A R Y \*\*\*

CODE	DISTRICT NAME	TOTAL PARCELS	ASSESSED LAND	ASSESSED TOTAL	EXEMPT AMOUNT	TOTAL TAXABLE	TOTAL TAX
					----- STAR AMOUNT	----- STAR TAXABLE	
405801	Massena 1	11	1865,500	3963,850	3963,850		
	S U B - T O T A L	11	1865,500	3963,850	3963,850		
	S U B - T O T A L (CONT)						
	T O T A L	11	1865,500	3963,850	3963,850		
	T O T A L (CONT)						

\*\*\* S Y S T E M C O D E S S U M M A R Y \*\*\*

NO SYSTEM EXEMPTIONS AT THIS LEVEL

\*\*\* E X E M P T I O N S U M M A R Y \*\*\*

CODE	DESCRIPTION	TOTAL PARCELS	SCHOOL
14100	US Governm	9	3756,150
14110	US Governm	2	207,700
	T O T A L	11	3963,850

STATE OF NEW YORK  
 COUNTY - St Lawrence  
 SCHOOL - Massena 1  
 TOWN - Massena  
 SWIS - 405889

2 0 1 5 S C H O O L T A X R O L L  
 WHOLLY EXEMPT SECTION OF THE ROLL - 8  
 N A M E S E C T I O N - U  
 UNIFORM PERCENT OF VALUE IS 100.00

PAGE 2976  
 VALUATION DATE-JUL 01, 2014  
 TAXABLE STATUS DATE-MAR 01, 2015  
 RPS155/V04/L015  
 CURRENT DATE 8/21/2015

\*\*\* G R A N D T O T A L S \*\*\*

ROLL SEC	DESCRIPTION	TOTAL PARCELS	ASSESSED LAND	ASSESSED TOTAL	EXEMPT AMOUNT ----- STAR AMOUNT	TOTAL TAXABLE ----- STAR TAXABLE	TAX RATE	TOTAL TAX
	RS 8 TOTAL SPEC DIST TAXES		1865,500	3963,850	3,963,850			
8	WHOLLY EXEMPT	11						

STATE OF NEW YORK  
 COUNTY - St Lawrence  
 SCHOOL - Massena 1  
 TOWN - Massena  
 SWIS - 405889

2 0 1 5 S C H O O L T A X R O L L  
 WHOLLY EXEMPT SECTION OF THE ROLL - 8  
 OWNERS NAME SEQUENCE  
 UNIFORM PERCENT OF VALUE IS 100.00

PAGE 2977  
 VALUATION DATE-JUL 01, 2014  
 TAXABLE STATUS DATE-MAR 01, 2015

TAX MAP PARCEL NUMBER	PROPERTY LOCATION & CLASS	ASSESSMENT	EXEMPTION CODE-----	SCHOOL
CURRENT OWNERS NAME	SCHOOL DISTRICT	LAND	TAX DESCRIPTION	TAXABLE VALUE
CURRENT OWNERS ADDRESS	PARCEL SIZE/GRID COORD	TOTAL	SPECIAL DISTRICTS	TAX AMOUNT
*****				
9.002-1-10	357 Pontoon Bridge Rd		9.002-1-10	*****
Village Of Massena	822 Water supply		ACCT 8-615-1	
Village Clerk	Massena 1 405801	25,000	V/OTSCORP 13740	426,100
60 Main St	Exempt Village Owned	426,100	Massena Central Sch	0.00
Massena, NY 13662	Location- Pontoon Br Rd			
	Vill Massena Water Treat			
	ACRES 6.80			
	EAST-0351400 NRTH-1804758			
	FULL MARKET VALUE	426,100		
TOTAL TAX ---				0.00**
*****				
9.060-10-1.1	302 E Orvis St		9.060-10-1.1	*****
Village Of Massena	853 Sewage		ACCT 9- 4- 3.11	
Village Clerk	Massena 1 405801	107,000	V/OTSCORP 13740	10000,000
60 Main St	See Also 2007-16580	10000,000	Massena Central Sch	0.00
Massena, NY 13662	Sewage Disposal Plant			
	ACRES 22.33			
	EAST-0359743 NRTH-1799149			
	FULL MARKET VALUE	10000,000		
TOTAL TAX ---				0.00**
*****				
9.060-10-6.1	E Orvis St		9.060-10-6.1	*****
Village Of Massena	846 Connectors		ACCT 8-616-3	
Village Clerk	Massena 1 405801	13,100	V/OTSCORP 13740	13,100
60 Main St	See Also 2007-16557	13,100	Massena Central Sch	0.00
Massena, NY 13662	Grasse Riv Footbridge			
	FRNT 50.00 DPTH			
	ACRES 1.31			
	EAST-0359219 NRTH-1798826			
	FULL MARKET VALUE	13,100		
TOTAL TAX ---				0.00**
*****				
9.060-10-7	Off Liberty Ave		9.060-10-7	*****
Village Of Massena	311 Res vac land		Village Ow 13650	3,000
Town Hall	Massena 1 405801	3,000	Massena Central Sch	0.00
60 Main St	Vill Lot W Side Footbridg	3,000		
Massena, NY 13662	Former Long Sault Lands			
	V Land N Side Grasse Riv			
	ACRES 1.24			
	EAST-0359008 NRTH-1799181			
	DEED BOOK 946 PG-356			
	FULL MARKET VALUE	3,000		
TOTAL TAX ---				0.00**
*****				

STATE OF NEW YORK  
 COUNTY - St Lawrence  
 SCHOOL - Massena 1  
 TOWN - Massena  
 SWIS - 405889

2 0 1 5 S C H O O L T A X R O L L  
 WHOLLY EXEMPT SECTION OF THE ROLL - 8  
 OWNERS NAME SEQUENCE  
 UNIFORM PERCENT OF VALUE IS 100.00

PAGE 2978  
 VALUATION DATE-JUL 01, 2014  
 TAXABLE STATUS DATE-MAR 01, 2015

TAX MAP PARCEL NUMBER	PROPERTY LOCATION & CLASS	ASSESSMENT	EXEMPTION CODE-----	SCHOOL
CURRENT OWNERS NAME	SCHOOL DISTRICT	LAND	TAX DESCRIPTION	TAXABLE VALUE
CURRENT OWNERS ADDRESS	PARCEL SIZE/GRID COORD	TOTAL	SPECIAL DISTRICTS	TAX AMOUNT
***** 9.060-10-8 *****				
9.060-10-8	Off E Orvis St 682 Rec facility		Village Ow 13650	1,000
Village of Massena	Massena 1 405801	1,000	Massena Central Sch	0.00
Town Hall	Vill Lot W Side Footbridg	1,000		0.00
60 Main St	Former Long Sault Lands			
Massena, NY 13662	V Land S Side Grasse Riv			
	FRNT 65.00 DPTH 77.00			
	EAST-0359216 NRTH-1798514			
	DEED BOOK 946 PG-356			
	FULL MARKET VALUE	1,000		
			TOTAL TAX ---	0.00**
***** 9.084-3-1 *****				
9.084-3-1	S Raquette St 682 Rec facility		V/OTSCORP 13740	3,800
Village of Massena	Massena 1 405801	3,800	Massena Central Sch	0.00
Village Clerk	Village Owned	3,800		0.00
60 Main St	S.e. Corner Former V.dump			
Massena, NY 13662	Vacant Former V.dump Land			
	ACRES 0.27			
	EAST-0360054 NRTH-1792323			
	DEED BOOK 195B PG-752			
	FULL MARKET VALUE	3,800		
			TOTAL TAX ---	0.00**
*****				

STATE OF NEW YORK  
 COUNTY - St Lawrence  
 SCHOOL - Massena 1  
 TOWN - Massena  
 SWIS - 405889

2015 SCHOOL TAX ROLL  
 WHOLLY EXEMPT SECTION OF THE ROLL - 8  
 NAME SECTION - V  
 UNIFORM PERCENT OF VALUE IS 100.00

PAGE 2979  
 VALUATION DATE-JUL 01, 2014  
 TAXABLE STATUS DATE-MAR 01, 2015  
 RPS155/V04/L015  
 CURRENT DATE 8/21/2015

\*\*\* SPECIAL DISTRICT SUMMARY \*\*\*

CODE	DISTRICT NAME	TOTAL PARCELS	EXTENSION TYPE	EXTENSION VALUE	AD VALOREM VALUE	EXEMPT AMOUNT	TAXABLE VALUE	TOTAL TAX
------	---------------	---------------	----------------	-----------------	------------------	---------------	---------------	-----------

NO SPECIAL DISTRICTS AT THIS LEVEL

\*\*\* SCHOOL DISTRICT SUMMARY \*\*\*

CODE	DISTRICT NAME	TOTAL PARCELS	ASSESSED LAND	ASSESSED TOTAL	EXEMPT AMOUNT	TOTAL TAXABLE	TOTAL TAX
					----- STAR AMOUNT	----- STAR TAXABLE	
405801	Massena 1	6	152,900	10447,000	10447,000		
	S U B - T O T A L	6	152,900	10447,000	10447,000		
	S U B - T O T A L (CONT)						
	T O T A L	6	152,900	10447,000	10447,000		
	T O T A L (CONT)						

\*\*\* SYSTEM CODES SUMMARY \*\*\*

NO SYSTEM EXEMPTIONS AT THIS LEVEL

\*\*\* EXEMPTION SUMMARY \*\*\*

CODE	DESCRIPTION	TOTAL PARCELS	SCHOOL
13650	Village Ow	2	4,000
13740	V/OTSCORP	4	10443,000
	T O T A L	6	10447,000



STATE OF NEW YORK  
 COUNTY - St Lawrence  
 SCHOOL - Massena 1  
 TOWN - Massena  
 SWIS - 405889

2 0 1 5 S C H O O L T A X R O L L  
 WHOLLY EXEMPT SECTION OF THE ROLL - 8  
 N A M E S E C T I O N - V  
 UNIFORM PERCENT OF VALUE IS 100.00

PAGE 2980  
 VALUATION DATE-JUL 01, 2014  
 TAXABLE STATUS DATE-MAR 01, 2015  
 RPS155/V04/L015  
 CURRENT DATE 8/21/2015

\*\*\* G R A N D T O T A L S \*\*\*

ROLL SEC	DESCRIPTION	TOTAL PARCELS	ASSESSED LAND	ASSESSED TOTAL	EXEMPT AMOUNT ----- STAR AMOUNT	TOTAL TAXABLE ----- STAR TAXABLE	TAX RATE	TOTAL TAX
	RS 8 TOTAL SPEC DIST TAXES		152,900	10447,000	10,447,000			
8	WHOLLY EXEMPT	6						

STATE OF NEW YORK  
 COUNTY - St Lawrence  
 SCHOOL - Massena 1  
 TOWN - Massena  
 SWIS - 405889

2015 SCHOOL TAX ROLL  
 WHOLLY EXEMPT SECTION OF THE ROLL - 8  
 UNIFORM PERCENT OF VALUE IS 100.00

PAGE 2981  
 VALUATION DATE-JUL 01, 2014  
 TAXABLE STATUS DATE-MAR 01, 2015  
 RPS155/V04/L015  
 CURRENT DATE 8/21/2015

R O L L S U B S E C T I O N - - T O T A L S

\*\*\* S P E C I A L D I S T R I C T S U M M A R Y \*\*\*

CODE	DISTRICT NAME	TOTAL PARCELS	EXTENSION TYPE	EXTENSION VALUE	AD VALOREM VALUE	EXEMPT AMOUNT	TAXABLE VALUE	TOTAL TAX
------	---------------	---------------	----------------	-----------------	------------------	---------------	---------------	-----------

NO SPECIAL DISTRICTS AT THIS LEVEL

\*\*\* S C H O O L D I S T R I C T S U M M A R Y \*\*\*

CODE	DISTRICT NAME	TOTAL PARCELS	ASSESSED LAND	ASSESSED TOTAL	EXEMPT AMOUNT	TOTAL TAXABLE	TOTAL TAX
					-----	-----	
					STAR AMOUNT	STAR TAXABLE	
	Massena 1	77	17589,950	1047480,117	1047480,117		
405801							
	S U B - T O T A L	77	17589,950	1047480,117	1047480,117		
	S U B - T O T A L (CONT)						
	T O T A L	77	17589,950	1047480,117	1047480,117		
	T O T A L (CONT)						

\*\*\* S Y S T E M C O D E S S U M M A R Y \*\*\*

CODE	DESCRIPTION	TOTAL PARCELS	SCHOOL
50000	Wholly Exe	1	8,000
	T O T A L	1	8,000

STATE OF NEW YORK  
 COUNTY - St Lawrence  
 SCHOOL - Massena 1  
 TOWN - Massena  
 SWIS - 405889

2 0 1 5 S C H O O L T A X R O L L  
 WHOLLY EXEMPT SECTION OF THE ROLL - 8  
 UNIFORM PERCENT OF VALUE IS 100.00

PAGE 2982  
 VALUATION DATE-JUL 01, 2014  
 TAXABLE STATUS DATE-MAR 01, 2015  
 RPS155/V04/L015  
 CURRENT DATE 8/21/2015

R O L L S U B S E C T I O N - - T O T A L S

\*\*\* E X E M P T I O N S U M M A R Y \*\*\*

CODE	DESCRIPTION	TOTAL PARCELS	SCHOOL
12360	Public Aut	13	556258,968
13100	County Own	1	265,000
13500	Town Owned	27	15430,249
13510	Town Cemet	1	23,000
13650	Village Ow	2	4,000
13740	V/OTSCORP	4	10443,000
14100	US Governm	12	458599,350
14110	US Governm	2	207,700
18020	Industrial	1	448,350
25110	Religious	1	353,900
25120	Educationa	1	403,200
25300	Other Non	1	9,300
25400	Frat Organ	2	278,000
27350	NALL CEM	2	12,300
28110	Housing De	6	4735,800
	T O T A L	76	1047472,117

\*\*\* G R A N D T O T A L S \*\*\*

ROLL SEC	DESCRIPTION	TOTAL PARCELS	ASSESSED LAND	ASSESSED TOTAL	EXEMPT AMOUNT	TOTAL TAXABLE	TAX RATE	TOTAL TAX
					----- STAR AMOUNT	----- STAR TAXABLE		
	RS 8 TOTAL		17589,950	1047480,117	1047,480,117			
8	SPEC DIST TAXES WHOLLY EXEMPT	77						

STATE OF NEW YORK  
 COUNTY - St Lawrence  
 SCHOOL - Massena 1  
 TOWN - Massena  
 SWIS - 405889

2 0 1 5 S C H O O L T A X R O L L  
 WHOLLY EXEMPT SECTION OF THE ROLL - 8  
 UNIFORM PERCENT OF VALUE IS 100.00

PAGE 2983  
 VALUATION DATE-JUL 01, 2014  
 TAXABLE STATUS DATE-MAR 01, 2015  
 RPS155/V04/L015  
 CURRENT DATE 8/21/2015

R O L L S E C T I O N T O T A L S

\*\*\* S P E C I A L D I S T R I C T S U M M A R Y \*\*\*

CODE	DISTRICT NAME	TOTAL PARCELS	EXTENSION TYPE	EXTENSION VALUE	AD VALOREM VALUE	EXEMPT AMOUNT	TAXABLE VALUE	TOTAL TAX
------	---------------	---------------	----------------	-----------------	------------------	---------------	---------------	-----------

NO SPECIAL DISTRICTS AT THIS LEVEL

\*\*\* S C H O O L D I S T R I C T S U M M A R Y \*\*\*

CODE	DISTRICT NAME	TOTAL PARCELS	ASSESSED LAND	ASSESSED TOTAL	EXEMPT AMOUNT	TOTAL TAXABLE	TOTAL TAX
					-----	-----	
					STAR AMOUNT	STAR TAXABLE	
	Massena 1	77	17589,950	1047480,117	1047480,117		
405801							
	S U B - T O T A L	77	17589,950	1047480,117	1047480,117		
	S U B - T O T A L (CONT)						
	T O T A L	77	17589,950	1047480,117	1047480,117		
	T O T A L (CONT)						

\*\*\* S Y S T E M C O D E S S U M M A R Y \*\*\*

CODE	DESCRIPTION	TOTAL PARCELS	SCHOOL
50000	Wholly Exe	1	8,000
	T O T A L	1	8,000

STATE OF NEW YORK  
 COUNTY - St Lawrence  
 SCHOOL - Massena 1  
 TOWN - Massena  
 SWIS - 405889

2 0 1 5 S C H O O L T A X R O L L  
 WHOLLY EXEMPT SECTION OF THE ROLL - 8  
 UNIFORM PERCENT OF VALUE IS 100.00

PAGE 2984  
 VALUATION DATE-JUL 01, 2014  
 TAXABLE STATUS DATE-MAR 01, 2015  
 RPS155/V04/L015  
 CURRENT DATE 8/21/2015

R O L L S E C T I O N T O T A L S

\*\*\* E X E M P T I O N S U M M A R Y \*\*\*

CODE	DESCRIPTION	TOTAL PARCELS	SCHOOL
12360	Public Aut	13	556258,968
13100	County Own	1	265,000
13500	Town Owned	27	15430,249
13510	Town Cemet	1	23,000
13650	Village Ow	2	4,000
13740	V/OTSCORP	4	10443,000
14100	US Governm	12	458599,350
14110	US Governm	2	207,700
18020	Industrial	1	448,350
25110	Religious	1	353,900
25120	Educationa	1	403,200
25300	Other Non	1	9,300
25400	Frat Organ	2	278,000
27350	NALL CEM	2	12,300
28110	Housing De	6	4735,800
	T O T A L	76	1047472,117

\*\*\* G R A N D T O T A L S \*\*\*

ROLL SEC	DESCRIPTION	TOTAL PARCELS	ASSESSED LAND	ASSESSED TOTAL	EXEMPT AMOUNT	TOTAL TAXABLE	TAX RATE	TOTAL TAX
					----- STAR AMOUNT	----- STAR TAXABLE		
	RS 8 TOTAL		17589,950	1047480,117	1047,480,117			
8	SPEC DIST TAXES WHOLLY EXEMPT	77						

STATE OF NEW YORK  
 COUNTY - St Lawrence  
 SCHOOL - Massena 1  
 TOWN - Massena  
 SWIS - 405889

2 0 1 5 S C H O O L T A X R O L L

PAGE 2985  
 VALUATION DATE-JUL 01, 2014  
 TAXABLE STATUS DATE-MAR 01, 2015  
 RPS155/V04/L015  
 CURRENT DATE 8/21/2015

S W I S T O T A L S

\*\*\* S P E C I A L D I S T R I C T S U M M A R Y \*\*\*

CODE	DISTRICT NAME	TOTAL PARCELS	EXTENSION TYPE	EXTENSION VALUE	AD VALOREM VALUE	EXEMPT AMOUNT	TAXABLE VALUE	TAX RATE	TOTAL TAX
------	---------------	---------------	----------------	-----------------	------------------	---------------	---------------	----------	-----------

NO SPECIAL DISTRICTS AT THIS LEVEL

\*\*\* S C H O O L D I S T R I C T S U M M A R Y \*\*\*

CODE	DISTRICT NAME	TOTAL PARCELS	ASSESSED LAND	ASSESSED TOTAL	EXEMPT AMOUNT	TOTAL TAXABLE	TAX RATE	TOTAL TAX
					-----	-----		
					STAR AMOUNT	STAR TAXABLE		
	Massena 1	1501	59839,074	1288604,091	1072325,543	216,278,548		
405801					23138,112	193,140,436	18.182877	3,511,847.40
	S U B - T O T A L	1501	59839,074	1288604,091	1072325,543	216,278,548		
	S U B - T O T A L (CONT)				23138,112	193,140,436		3,511,847.40
	T O T A L	1501	59839,074	1288604,091	1072325,543	216,278,548		
	T O T A L (CONT)				23138,112	193,140,436		3,511,847.40

\*\*\* S Y S T E M C O D E S S U M M A R Y \*\*\*

CODE	DESCRIPTION	TOTAL PARCELS	SCHOOL
50000	Wholly Exe	1	8,000
	T O T A L	1	8,000

STATE OF NEW YORK  
 COUNTY - St Lawrence  
 SCHOOL - Massena 1  
 TOWN - Massena  
 SWIS - 405889

2 0 1 5 S C H O O L T A X R O L L

PAGE 2986  
 VALUATION DATE-JUL 01, 2014  
 TAXABLE STATUS DATE-MAR 01, 2015  
 RPS155/V04/L015  
 CURRENT DATE 8/21/2015

S W I S T O T A L S

\*\*\* E X E M P T I O N S U M M A R Y \*\*\*

CODE	DESCRIPTION	TOTAL PARCELS	SCHOOL
12360	Public Aut	13	556258,968
13100	County Own	1	265,000
13500	Town Owned	27	15430,249
13510	Town Cemet	1	23,000
13650	Village Ow	2	4,000
13740	V/OTSCORP	4	10443,000
14100	US Governm	12	458599,350
14110	US Governm	2	207,700
18020	Industrial	1	448,350
25110	Religious	1	353,900
25120	Educationa	1	403,200
25300	Other Non	1	9,300
25400	Frat Organ	2	278,000
27350	NALL CEM	2	12,300
28110	Housing De	6	4735,800
41400	Clergy	1	1,500
41690	RPTL466_f	4	12,000
41700	Ag Buildin	1	25,000
41720	Ag Distric	1	
41730	Ag Land Co	2	
41800	Aged - All	2	83,200
41806	Aged - Tn	3	65,650
41834	Enhanced S	168	9774,100
41854	Basic Star	449	13364,012
47200	Railroad C	11	867,756
47610	Business I	4	265,843
49530	Ind. Waste	1	9539,963
49560	Part Non P	2	13984,514
	T O T A L	725	1095455,655

STATE OF NEW YORK  
 COUNTY - St Lawrence  
 SCHOOL - Massena 1  
 TOWN - Massena  
 SWIS - 405889

2 0 1 5 S C H O O L T A X R O L L

PAGE 2987  
 VALUATION DATE-JUL 01, 2014  
 TAXABLE STATUS DATE-MAR 01, 2015  
 RPS155/V04/L015  
 CURRENT DATE 8/21/2015

S W I S T O T A L S

\*\*\* G R A N D T O T A L S \*\*\*

ROLL SEC	DESCRIPTION	TOTAL PARCELS	ASSESSED LAND	ASSESSED TOTAL	EXEMPT AMOUNT ----- STAR AMOUNT	TOTAL TAXABLE ----- STAR TAXABLE	TAX RATE	
	Massena Central Sc		42119,774	223333,305	23,977,670	199,355,635		
	SPEC DIST TAXES				23138,112	176,217,523	18.182877	3,204,140.15
1	TAXABLE	1,373						3204,140.15
	Massena Central Sc		33,200	33,200		33,200		
	SPEC DIST TAXES					33,200	18.182877	603.68
3	STATE OWNED LAND	14						603.68
	Massena Central Sc			2066,341		2,066,341		
	SPEC DIST TAXES					2,066,341	18.182877	37,572.03
5	SPECIAL FRANCHISE	5						37,572.03
	Massena Central Sc		96,150	13155,963		13,155,963		
	SPEC DIST TAXES					13,155,963	18.182877	239,213.25
6	UTILITIES & N.C.	20						239,213.25
	Massena Central Sc			2535,165	867,756	1,667,409		
	SPEC DIST TAXES					1,667,409	18.182877	30,318.29
7	CEILING RAILROADS	12						30,318.29
					1047480,117			
8	WHOLLY EXEMPT	77						
	Massena Central Sc		59839,074	1288604,091	1072,325,543	216,278,548		
	SPEC DIST TAXES				23138,112	193,140,436	18.182877	3,511,847.40
*	SUB TOTAL	1,501						3511,847.40



STATE OF NEW YORK  
 COUNTY - St Lawrence  
 SCHOOL - Massena 1  
 TOWN - Massena  
 SWIS - 405889

2 0 1 5 S C H O O L T A X R O L L

PAGE 2988  
 VALUATION DATE-JUL 01, 2014  
 TAXABLE STATUS DATE-MAR 01, 2015  
 RPS155/V04/L015  
 CURRENT DATE 8/21/2015

S W I S T O T A L S

\*\*\* G R A N D T O T A L S \*\*\*

ROLL SEC	DESCRIPTION	TOTAL PARCELS	ASSESSED LAND	ASSESSED TOTAL	EXEMPT AMOUNT ----- STAR AMOUNT	TOTAL TAXABLE ----- STAR TAXABLE	TAX RATE	
	Massena Central Sc		59839,074	1288604,091	1072,325,543	216,278,548		
	SPEC DIST TAXES				23138,112	193,140,436	18.182877	3,511,847.40
**	GRAND TOTAL	1,501						3511,847.40

STATE OF NEW YORK  
 COUNTY - St Lawrence  
 SCHOOL - Massena 1  
 TOWN - Norfolk  
 VILLAGE - Massena  
 SWIS - 406203

2 0 1 5 S C H O O L T A X R O L L  
 T A X A B L E SECTION OF THE ROLL - 1  
 OWNERS NAME SEQUENCE  
 UNIFORM PERCENT OF VALUE IS 082.00

PAGE 2989  
 VALUATION DATE-JUL 01, 2014  
 TAXABLE STATUS DATE-MAR 01, 2015

TAX MAP PARCEL NUMBER	PROPERTY LOCATION & CLASS	ASSESSMENT	EXEMPTION CODE-----	SCHOOL
CURRENT OWNERS NAME	SCHOOL DISTRICT	LAND	TAX DESCRIPTION	TAXABLE VALUE
CURRENT OWNERS ADDRESS	PARCEL SIZE/GRID COORD	TOTAL	SPECIAL DISTRICTS	TAX AMOUNT
*****				
16.035-3-1.21	Off Commerce Dr 300 Vacant Land		Industrial 18020	
CSX Transportation, Inc	Massena 1 405801	1,000	Massena Central Sch	0.00
500 Water St	FRNT 432.00 DPTH 24.00	1,000		
Jacksonville, FL 32202	EAST-0354912 NRTH-1789690			
	DEED BOOK 2014 PG-9114			
	FULL MARKET VALUE	1,220		
TOTAL TAX ---				0.00**
*****				
16.035-3-3	Off Commerce Dr 340 Vacant indus		Massena Central Sch	
Curran Renewable Energy, LLC	Massena 1 405801	34,500		
20 Commerce Dr	Parcels # 1 & 2	34,500		
Massena, NY 13662	Mass Ind Dev Park			
	Ag Pro Soy Process Plant			
	ACRES 4.70			
	EAST-0355375 NRTH-1788997			
	DEED BOOK 2013 PG-7767			
	FULL MARKET VALUE	42,073		
TOTAL TAX ---				765.01**
				DATE #1 09/30/15
				AMT DUE 765.01
*****				

STATE OF NEW YORK  
 COUNTY - St Lawrence  
 SCHOOL - Massena 1  
 TOWN - Norfolk  
 VILLAGE - Massena  
 SWIS - 406203

2 0 1 5 S C H O O L T A X R O L L  
 T A X A B L E SECTION OF THE ROLL - 1  
 N A M E S E C T I O N - C  
 UNIFORM PERCENT OF VALUE IS 082.00

PAGE 2990  
 VALUATION DATE-JUL 01, 2014  
 TAXABLE STATUS DATE-MAR 01, 2015  
 RPS155/V04/L015  
 CURRENT DATE 8/21/2015

\*\*\* S P E C I A L D I S T R I C T S U M M A R Y \*\*\*

CODE	DISTRICT NAME	TOTAL PARCELS	EXTENSION TYPE	EXTENSION VALUE	AD VALOREM VALUE	EXEMPT AMOUNT	TAXABLE VALUE	TOTAL TAX
------	---------------	---------------	----------------	-----------------	------------------	---------------	---------------	-----------

NO SPECIAL DISTRICTS AT THIS LEVEL

\*\*\* S C H O O L D I S T R I C T S U M M A R Y \*\*\*

CODE	DISTRICT NAME	TOTAL PARCELS	ASSESSED LAND	ASSESSED TOTAL	EXEMPT AMOUNT	TOTAL TAXABLE	TOTAL TAX
					----- STAR AMOUNT	----- STAR TAXABLE	
	Massena 1	2	35,500	35,500	1,000	34,500	
405801						34,500	765.01
	S U B - T O T A L	2	35,500	35,500	1,000	34,500	
	S U B - T O T A L (CONT)					34,500	765.01
	T O T A L	2	35,500	35,500	1,000	34,500	
	T O T A L (CONT)					34,500	765.01

\*\*\* S Y S T E M C O D E S S U M M A R Y \*\*\*

NO SYSTEM EXEMPTIONS AT THIS LEVEL

\*\*\* E X E M P T I O N S U M M A R Y \*\*\*

CODE	DESCRIPTION	TOTAL PARCELS	SCHOOL
18020	Industrial	1	1,000
	T O T A L	1	1,000

STATE OF NEW YORK  
 COUNTY - St Lawrence  
 SCHOOL - Massena 1  
 TOWN - Norfolk  
 VILLAGE - Massena  
 SWIS - 406203

2 0 1 5 S C H O O L T A X R O L L  
 T A X A B L E SECTION OF THE ROLL - 1  
 N A M E S E C T I O N - C  
 UNIFORM PERCENT OF VALUE IS 082.00

PAGE 2991  
 VALUATION DATE-JUL 01, 2014  
 TAXABLE STATUS DATE-MAR 01, 2015  
 RPS155/V04/L015  
 CURRENT DATE 8/21/2015

\*\*\* G R A N D T O T A L S \*\*\*

ROLL SEC	DESCRIPTION	TOTAL PARCELS	ASSESSED LAND	ASSESSED TOTAL	EXEMPT AMOUNT ----- STAR AMOUNT	TOTAL TAXABLE ----- STAR TAXABLE	TAX RATE	TOTAL TAX
	Massena Central Sc		35,500	35,500	1,000	34,500		
	SPEC DIST TAXES					34,500		765.01
1	TAXABLE	2						765.01

STATE OF NEW YORK  
 COUNTY - St Lawrence  
 SCHOOL - Massena 1  
 TOWN - Norfolk  
 VILLAGE - Massena  
 SWIS - 406203

2 0 1 5 S C H O O L T A X R O L L  
 T A X A B L E SECTION OF THE ROLL - 1  
 UNIFORM PERCENT OF VALUE IS 082.00

PAGE 2992  
 VALUATION DATE-JUL 01, 2014  
 TAXABLE STATUS DATE-MAR 01, 2015  
 RPS155/V04/L015  
 CURRENT DATE 8/21/2015

R O L L S U B S E C T I O N - - T O T A L S

\*\*\* S P E C I A L D I S T R I C T S U M M A R Y \*\*\*

CODE	DISTRICT NAME	TOTAL PARCELS	EXTENSION TYPE	EXTENSION VALUE	AD VALOREM VALUE	EXEMPT AMOUNT	TAXABLE VALUE	TOTAL TAX
------	---------------	---------------	----------------	-----------------	------------------	---------------	---------------	-----------

NO SPECIAL DISTRICTS AT THIS LEVEL

\*\*\* S C H O O L D I S T R I C T S U M M A R Y \*\*\*

CODE	DISTRICT NAME	TOTAL PARCELS	ASSESSED LAND	ASSESSED TOTAL	EXEMPT AMOUNT	TOTAL TAXABLE	TOTAL TAX
					-----	-----	
					STAR AMOUNT	STAR TAXABLE	
	Massena 1	2	35,500	35,500	1,000	34,500	
405801						34,500	765.01
	S U B - T O T A L	2	35,500	35,500	1,000	34,500	
	S U B - T O T A L (CONT)					34,500	765.01
	T O T A L	2	35,500	35,500	1,000	34,500	
	T O T A L (CONT)					34,500	765.01

\*\*\* S Y S T E M C O D E S S U M M A R Y \*\*\*

NO SYSTEM EXEMPTIONS AT THIS LEVEL

\*\*\* E X E M P T I O N S U M M A R Y \*\*\*

CODE	DESCRIPTION	TOTAL PARCELS	SCHOOL
18020	Industrial	1	1,000
	T O T A L	1	1,000

STATE OF NEW YORK  
 COUNTY - St Lawrence  
 SCHOOL - Massena 1  
 TOWN - Norfolk  
 VILLAGE - Massena  
 SWIS - 406203

2 0 1 5 S C H O O L T A X R O L L  
 T A X A B L E SECTION OF THE ROLL - 1  
 UNIFORM PERCENT OF VALUE IS 082.00

PAGE 2993  
 VALUATION DATE-JUL 01, 2014  
 TAXABLE STATUS DATE-MAR 01, 2015  
 RPS155/V04/L015  
 CURRENT DATE 8/21/2015

R O L L S U B S E C T I O N - - T O T A L S

\*\*\* G R A N D T O T A L S \*\*\*

ROLL SEC	DESCRIPTION	TOTAL PARCELS	ASSESSED LAND	ASSESSED TOTAL	EXEMPT AMOUNT ----- STAR AMOUNT	TOTAL TAXABLE ----- STAR TAXABLE	TAX RATE	TOTAL TAX
	Massena Central Sc		35,500	35,500	1,000	34,500		765.01
1	SPEC DIST TAXES TAXABLE	2				34,500		765.01

STATE OF NEW YORK  
 COUNTY - St Lawrence  
 SCHOOL - Massena 1  
 TOWN - Norfolk  
 VILLAGE - Massena  
 SWIS - 406203

2 0 1 5 S C H O O L T A X R O L L  
 T A X A B L E SECTION OF THE ROLL - 1  
 UNIFORM PERCENT OF VALUE IS 082.00

PAGE 2994  
 VALUATION DATE-JUL 01, 2014  
 TAXABLE STATUS DATE-MAR 01, 2015  
 RPS155/V04/L015  
 CURRENT DATE 8/21/2015

R O L L S E C T I O N T O T A L S

\*\*\* S P E C I A L D I S T R I C T S U M M A R Y \*\*\*

CODE	DISTRICT NAME	TOTAL PARCELS	EXTENSION TYPE	EXTENSION VALUE	AD VALOREM VALUE	EXEMPT AMOUNT	TAXABLE VALUE	TOTAL TAX
------	---------------	---------------	----------------	-----------------	------------------	---------------	---------------	-----------

NO SPECIAL DISTRICTS AT THIS LEVEL

\*\*\* S C H O O L D I S T R I C T S U M M A R Y \*\*\*

CODE	DISTRICT NAME	TOTAL PARCELS	ASSESSED LAND	ASSESSED TOTAL	EXEMPT AMOUNT	TOTAL TAXABLE	TOTAL TAX
					----- STAR AMOUNT	----- STAR TAXABLE	
	Massena 1	2	35,500	35,500	1,000	34,500	
405801						34,500	765.01
	S U B - T O T A L	2	35,500	35,500	1,000	34,500	
	S U B - T O T A L (CONT)					34,500	765.01
	T O T A L	2	35,500	35,500	1,000	34,500	
	T O T A L (CONT)					34,500	765.01

\*\*\* S Y S T E M C O D E S S U M M A R Y \*\*\*

NO SYSTEM EXEMPTIONS AT THIS LEVEL

\*\*\* E X E M P T I O N S U M M A R Y \*\*\*

CODE	DESCRIPTION	TOTAL PARCELS	SCHOOL
18020	Industrial	1	1,000
	T O T A L	1	1,000

STATE OF NEW YORK  
 COUNTY - St Lawrence  
 SCHOOL - Massena 1  
 TOWN - Norfolk  
 VILLAGE - Massena  
 SWIS - 406203

2 0 1 5 S C H O O L T A X R O L L  
 T A X A B L E SECTION OF THE ROLL - 1  
 UNIFORM PERCENT OF VALUE IS 082.00

PAGE 2995  
 VALUATION DATE-JUL 01, 2014  
 TAXABLE STATUS DATE-MAR 01, 2015  
 RPS155/V04/L015  
 CURRENT DATE 8/21/2015

R O L L S E C T I O N T O T A L S

\*\*\* G R A N D T O T A L S \*\*\*

ROLL SEC	DESCRIPTION	TOTAL PARCELS	ASSESSED LAND	ASSESSED TOTAL	EXEMPT AMOUNT ----- STAR AMOUNT	TOTAL TAXABLE ----- STAR TAXABLE	TAX RATE	TOTAL TAX
	Massena Central Sc		35,500	35,500	1,000	34,500		765.01
1	SPEC DIST TAXES TAXABLE	2				34,500		765.01



STATE OF NEW YORK  
 COUNTY - St Lawrence  
 SCHOOL - Massena 1  
 TOWN - Norfolk  
 VILLAGE - Massena  
 SWIS - 406203

2 0 1 5 S C H O O L T A X R O L L  
 WHOLLY EXEMPT SECTION OF THE ROLL - 8  
 OWNERS NAME SEQUENCE  
 UNIFORM PERCENT OF VALUE IS 082.00

PAGE 2996  
 VALUATION DATE-JUL 01, 2014  
 TAXABLE STATUS DATE-MAR 01, 2015

TAX MAP PARCEL NUMBER	PROPERTY LOCATION & CLASS	ASSESSMENT	EXEMPTION CODE-----	SCHOOL
CURRENT OWNERS NAME	SCHOOL DISTRICT	LAND	TAX DESCRIPTION	TAXABLE VALUE
CURRENT OWNERS ADDRESS	PARCEL SIZE/GRID COORD	TOTAL	SPECIAL DISTRICTS	TAX AMOUNT
*****				
16.035-3-1.1	Commerce Dr (off) 340 Vacant indus		Industrial 18020	33,300
Curran Renewable Energy, LLC	Massena 1 405801	33,300	Massena Central Sch	0.00
15121 State Highway 37	MASS. IND. PARK. LOT # 4	33,300		
Massena, NY 13662	CBS BORING & WING TECH ACRES 1.70 EAST-0354988 NRTH-1789630			
	FULL MARKET VALUE	40,610		
			TOTAL TAX ---	0.00**
*****				
16.035-3-2.1	Commerce Dr (off) 340 Vacant indus		Industrial 18020	32,700
Curran Renewable Energy, LLC	Massena 1 405801	32,700	Massena Central Sch	0.00
15121 State Highway 37	6TH MIDC BLDG LOT # 3	32,700		
Massena, NY 13662	AL-FE HEAT TREATING PLANT ACRES 3.20 EAST-0355127 NRTH-1789351			
	FULL MARKET VALUE	39,878		
			TOTAL TAX ---	0.00**
*****				

STATE OF NEW YORK  
 COUNTY - St Lawrence  
 SCHOOL - Massena 1  
 TOWN - Norfolk  
 VILLAGE - Massena  
 SWIS - 406203

2015 SCHOOL TAX ROLL  
 WHOLLY EXEMPT SECTION OF THE ROLL - 8  
 NAME SECTION - C  
 UNIFORM PERCENT OF VALUE IS 082.00

PAGE 2997  
 VALUATION DATE-JUL 01, 2014  
 TAXABLE STATUS DATE-MAR 01, 2015  
 RPS155/V04/L015  
 CURRENT DATE 8/21/2015

\*\*\* SPECIAL DISTRICT SUMMARY \*\*\*

CODE	DISTRICT NAME	TOTAL PARCELS	EXTENSION TYPE	EXTENSION VALUE	AD VALOREM VALUE	EXEMPT AMOUNT	TAXABLE VALUE	TOTAL TAX
------	---------------	---------------	----------------	-----------------	------------------	---------------	---------------	-----------

NO SPECIAL DISTRICTS AT THIS LEVEL

\*\*\* SCHOOL DISTRICT SUMMARY \*\*\*

CODE	DISTRICT NAME	TOTAL PARCELS	ASSESSED LAND	ASSESSED TOTAL	EXEMPT AMOUNT	TOTAL TAXABLE	TOTAL TAX
					----- STAR AMOUNT	----- STAR TAXABLE	

	Massena 1	2	66,000	66,000	66,000		
405801							
	S U B - T O T A L	2	66,000	66,000	66,000		
	S U B - T O T A L (CONT)						
	T O T A L	2	66,000	66,000	66,000		
	T O T A L (CONT)						

\*\*\* SYSTEM CODES SUMMARY \*\*\*

NO SYSTEM EXEMPTIONS AT THIS LEVEL

\*\*\* EXEMPTION SUMMARY \*\*\*

CODE	DESCRIPTION	TOTAL PARCELS	SCHOOL
18020	Industrial	2	66,000
	T O T A L	2	66,000

STATE OF NEW YORK  
 COUNTY - St Lawrence  
 SCHOOL - Massena 1  
 TOWN - Norfolk  
 VILLAGE - Massena  
 SWIS - 406203

2 0 1 5 S C H O O L T A X R O L L  
 WHOLLY EXEMPT SECTION OF THE ROLL - 8  
 N A M E S E C T I O N - C  
 UNIFORM PERCENT OF VALUE IS 082.00

PAGE 2998  
 VALUATION DATE-JUL 01, 2014  
 TAXABLE STATUS DATE-MAR 01, 2015  
 RPS155/V04/L015  
 CURRENT DATE 8/21/2015

\*\*\* G R A N D T O T A L S \*\*\*

ROLL SEC	DESCRIPTION	TOTAL PARCELS	ASSESSED LAND	ASSESSED TOTAL	EXEMPT AMOUNT ----- STAR AMOUNT	TOTAL TAXABLE ----- STAR TAXABLE	TAX RATE	TOTAL TAX
	RS 8 TOTAL SPEC DIST TAXES		66,000	66,000	66,000			
8	WHOLLY EXEMPT	2						

STATE OF NEW YORK  
 COUNTY - St Lawrence  
 SCHOOL - Massena 1  
 TOWN - Norfolk  
 VILLAGE - Massena  
 SWIS - 406203

2 0 1 5 S C H O O L T A X R O L L  
 WHOLLY EXEMPT SECTION OF THE ROLL - 8  
 OWNERS NAME SEQUENCE  
 UNIFORM PERCENT OF VALUE IS 082.00

PAGE 2999  
 VALUATION DATE-JUL 01, 2014  
 TAXABLE STATUS DATE-MAR 01, 2015

TAX MAP PARCEL NUMBER	PROPERTY LOCATION & CLASS	ASSESSMENT	EXEMPTION CODE-----	SCHOOL
CURRENT OWNERS NAME	SCHOOL DISTRICT	LAND	TAX DESCRIPTION	TAXABLE VALUE
CURRENT OWNERS ADDRESS	PARCEL SIZE/GRID COORD	TOTAL	SPECIAL DISTRICTS	TAX AMOUNT
***** 16.035-3-4 *****				
16.035-3-4	Commerce Dr (off)			
Massena Ind Dev Corp	340 Vacant indus		Industrial 18020	111,200
PO Box 284	Massena 1 405801	111,200	Massena Central Sch	0.00
Massena, NY 13662	Undeveloped Acreage	111,200		
	M.i.d.c.			
	Vac Land - Wet - Low			
	ACRES 4.40			
	EAST-0355661 NRTH-1788516			
	FULL MARKET VALUE	135,610		
TOTAL TAX ---				0.00**
*****				

STATE OF NEW YORK  
 COUNTY - St Lawrence  
 SCHOOL - Massena 1  
 TOWN - Norfolk  
 VILLAGE - Massena  
 SWIS - 406203

2 0 1 5 S C H O O L T A X R O L L  
 WHOLLY EXEMPT SECTION OF THE ROLL - 8  
 N A M E S E C T I O N - M  
 UNIFORM PERCENT OF VALUE IS 082.00

PAGE 3000  
 VALUATION DATE-JUL 01, 2014  
 TAXABLE STATUS DATE-MAR 01, 2015  
 RPS155/V04/L015  
 CURRENT DATE 8/21/2015

\*\*\* S P E C I A L D I S T R I C T S U M M A R Y \*\*\*

CODE	DISTRICT NAME	TOTAL PARCELS	EXTENSION TYPE	EXTENSION VALUE	AD VALOREM VALUE	EXEMPT AMOUNT	TAXABLE VALUE	TOTAL TAX
------	---------------	---------------	----------------	-----------------	------------------	---------------	---------------	-----------

NO SPECIAL DISTRICTS AT THIS LEVEL

\*\*\* S C H O O L D I S T R I C T S U M M A R Y \*\*\*

CODE	DISTRICT NAME	TOTAL PARCELS	ASSESSED LAND	ASSESSED TOTAL	EXEMPT AMOUNT	TOTAL TAXABLE	TOTAL TAX
					----- STAR AMOUNT	----- STAR TAXABLE	

	Massena 1	1	111,200	111,200	111,200		
405801							
	S U B - T O T A L	1	111,200	111,200	111,200		
	S U B - T O T A L (CONT)						
	T O T A L	1	111,200	111,200	111,200		
	T O T A L (CONT)						

\*\*\* S Y S T E M C O D E S S U M M A R Y \*\*\*

NO SYSTEM EXEMPTIONS AT THIS LEVEL

\*\*\* E X E M P T I O N S U M M A R Y \*\*\*

CODE	DESCRIPTION	TOTAL PARCELS	SCHOOL
18020	Industrial	1	111,200
	T O T A L	1	111,200

STATE OF NEW YORK  
 COUNTY - St Lawrence  
 SCHOOL - Massena 1  
 TOWN - Norfolk  
 VILLAGE - Massena  
 SWIS - 406203

2 0 1 5 S C H O O L T A X R O L L  
 WHOLLY EXEMPT SECTION OF THE ROLL - 8  
 N A M E S E C T I O N - M  
 UNIFORM PERCENT OF VALUE IS 082.00

PAGE 3001  
 VALUATION DATE-JUL 01, 2014  
 TAXABLE STATUS DATE-MAR 01, 2015  
 RPS155/V04/L015  
 CURRENT DATE 8/21/2015

\*\*\* G R A N D T O T A L S \*\*\*

ROLL SEC	DESCRIPTION	TOTAL PARCELS	ASSESSED LAND	ASSESSED TOTAL	EXEMPT AMOUNT ----- STAR AMOUNT	TOTAL TAXABLE ----- STAR TAXABLE	TAX RATE	TOTAL TAX
	RS 8 TOTAL SPEC DIST TAXES		111,200	111,200	111,200			
8	WHOLLY EXEMPT	1						

STATE OF NEW YORK  
 COUNTY - St Lawrence  
 SCHOOL - Massena 1  
 TOWN - Norfolk  
 VILLAGE - Massena  
 SWIS - 406203

2 0 1 5 S C H O O L T A X R O L L  
 WHOLLY EXEMPT SECTION OF THE ROLL - 8  
 UNIFORM PERCENT OF VALUE IS 082.00

PAGE 3002  
 VALUATION DATE-JUL 01, 2014  
 TAXABLE STATUS DATE-MAR 01, 2015  
 RPS155/V04/L015  
 CURRENT DATE 8/21/2015

R O L L S U B S E C T I O N - - T O T A L S

\*\*\* S P E C I A L D I S T R I C T S U M M A R Y \*\*\*

CODE	DISTRICT NAME	TOTAL PARCELS	EXTENSION TYPE	EXTENSION VALUE	AD VALOREM VALUE	EXEMPT AMOUNT	TAXABLE VALUE	TOTAL TAX
------	---------------	---------------	----------------	-----------------	------------------	---------------	---------------	-----------

NO SPECIAL DISTRICTS AT THIS LEVEL

\*\*\* S C H O O L D I S T R I C T S U M M A R Y \*\*\*

CODE	DISTRICT NAME	TOTAL PARCELS	ASSESSED LAND	ASSESSED TOTAL	EXEMPT AMOUNT	TOTAL TAXABLE	TOTAL TAX
					-----	-----	
					STAR AMOUNT	STAR TAXABLE	
	Massena 1	3	177,200	177,200	177,200		
405801							
	S U B - T O T A L	3	177,200	177,200	177,200		
	S U B - T O T A L (CONT)						
	T O T A L	3	177,200	177,200	177,200		
	T O T A L (CONT)						

\*\*\* S Y S T E M C O D E S S U M M A R Y \*\*\*

NO SYSTEM EXEMPTIONS AT THIS LEVEL

\*\*\* E X E M P T I O N S U M M A R Y \*\*\*

CODE	DESCRIPTION	TOTAL PARCELS	SCHOOL
18020	Industrial	3	177,200
	T O T A L	3	177,200

STATE OF NEW YORK  
 COUNTY - St Lawrence  
 SCHOOL - Massena 1  
 TOWN - Norfolk  
 VILLAGE - Massena  
 SWIS - 406203

2 0 1 5 S C H O O L T A X R O L L  
 WHOLLY EXEMPT SECTION OF THE ROLL - 8  
 UNIFORM PERCENT OF VALUE IS 082.00

PAGE 3003  
 VALUATION DATE-JUL 01, 2014  
 TAXABLE STATUS DATE-MAR 01, 2015  
 RPS155/V04/L015  
 CURRENT DATE 8/21/2015

R O L L S U B S E C T I O N - - T O T A L S

\*\*\* G R A N D T O T A L S \*\*\*

ROLL SEC	DESCRIPTION	TOTAL PARCELS	ASSESSED LAND	ASSESSED TOTAL	EXEMPT AMOUNT ----- STAR AMOUNT	TOTAL TAXABLE ----- STAR TAXABLE	TAX RATE	TOTAL TAX
	RS 8 TOTAL		177,200	177,200	177,200			
8	SPEC DIST TAXES WHOLLY EXEMPT	3						



STATE OF NEW YORK  
 COUNTY - St Lawrence  
 SCHOOL - Massena 1  
 TOWN - Norfolk  
 VILLAGE - Massena  
 SWIS - 406203

2 0 1 5 S C H O O L T A X R O L L  
 WHOLLY EXEMPT SECTION OF THE ROLL - 8  
 UNIFORM PERCENT OF VALUE IS 082.00

PAGE 3004  
 VALUATION DATE-JUL 01, 2014  
 TAXABLE STATUS DATE-MAR 01, 2015  
 RPS155/V04/L015  
 CURRENT DATE 8/21/2015

R O L L S E C T I O N T O T A L S

\*\*\* S P E C I A L D I S T R I C T S U M M A R Y \*\*\*

CODE	DISTRICT NAME	TOTAL PARCELS	EXTENSION TYPE	EXTENSION VALUE	AD VALOREM VALUE	EXEMPT AMOUNT	TAXABLE VALUE	TOTAL TAX
------	---------------	---------------	----------------	-----------------	------------------	---------------	---------------	-----------

NO SPECIAL DISTRICTS AT THIS LEVEL

\*\*\* S C H O O L D I S T R I C T S U M M A R Y \*\*\*

CODE	DISTRICT NAME	TOTAL PARCELS	ASSESSED LAND	ASSESSED TOTAL	EXEMPT AMOUNT	TOTAL TAXABLE	TOTAL TAX
					----- STAR AMOUNT	----- STAR TAXABLE	
	Massena 1	3	177,200	177,200	177,200		
405801	S U B - T O T A L	3	177,200	177,200	177,200		
	S U B - T O T A L (CONT)						
	T O T A L	3	177,200	177,200	177,200		
	T O T A L (CONT)						

\*\*\* S Y S T E M C O D E S S U M M A R Y \*\*\*

NO SYSTEM EXEMPTIONS AT THIS LEVEL

\*\*\* E X E M P T I O N S U M M A R Y \*\*\*

CODE	DESCRIPTION	TOTAL PARCELS	SCHOOL
18020	Industrial	3	177,200
	T O T A L	3	177,200

STATE OF NEW YORK  
 COUNTY - St Lawrence  
 SCHOOL - Massena 1  
 TOWN - Norfolk  
 VILLAGE - Massena  
 SWIS - 406203

2 0 1 5 S C H O O L T A X R O L L  
 WHOLLY EXEMPT SECTION OF THE ROLL - 8  
 UNIFORM PERCENT OF VALUE IS 082.00

PAGE 3005  
 VALUATION DATE-JUL 01, 2014  
 TAXABLE STATUS DATE-MAR 01, 2015  
 RPS155/V04/L015  
 CURRENT DATE 8/21/2015

R O L L S E C T I O N T O T A L S

\*\*\* G R A N D T O T A L S \*\*\*

ROLL SEC	DESCRIPTION	TOTAL PARCELS	ASSESSED LAND	ASSESSED TOTAL	EXEMPT AMOUNT ----- STAR AMOUNT	TOTAL TAXABLE ----- STAR TAXABLE	TAX RATE	TOTAL TAX
	RS 8 TOTAL		177,200	177,200	177,200			
8	SPEC DIST TAXES WHOLLY EXEMPT	3						

STATE OF NEW YORK  
 COUNTY - St Lawrence  
 SCHOOL - Massena 1  
 TOWN - Norfolk  
 VILLAGE - Massena  
 SWIS - 406203

2 0 1 5 S C H O O L T A X R O L L

PAGE 3006  
 VALUATION DATE-JUL 01, 2014  
 TAXABLE STATUS DATE-MAR 01, 2015  
 RPS155/V04/L015  
 CURRENT DATE 8/21/2015

S W I S T O T A L S

\*\*\* S P E C I A L D I S T R I C T S U M M A R Y \*\*\*

CODE	DISTRICT NAME	TOTAL PARCELS	EXTENSION TYPE	EXTENSION VALUE	AD VALOREM VALUE	EXEMPT AMOUNT	TAXABLE VALUE	TAX RATE	TOTAL TAX
------	---------------	---------------	----------------	-----------------	------------------	---------------	---------------	----------	-----------

NO SPECIAL DISTRICTS AT THIS LEVEL

\*\*\* S C H O O L D I S T R I C T S U M M A R Y \*\*\*

CODE	DISTRICT NAME	TOTAL PARCELS	ASSESSED LAND	ASSESSED TOTAL	EXEMPT AMOUNT	TOTAL TAXABLE	TAX RATE	TOTAL TAX
					----- STAR AMOUNT	----- STAR TAXABLE		
	Massena 1	5	212,700	212,700	178,200	34,500		
405801						34,500	22.174122	765.01
	S U B - T O T A L	5	212,700	212,700	178,200	34,500		
	S U B - T O T A L (CONT)					34,500		765.01
	T O T A L	5	212,700	212,700	178,200	34,500		
	T O T A L (CONT)					34,500		765.01

\*\*\* S Y S T E M C O D E S S U M M A R Y \*\*\*

NO SYSTEM EXEMPTIONS AT THIS LEVEL

\*\*\* E X E M P T I O N S U M M A R Y \*\*\*

CODE	DESCRIPTION	TOTAL PARCELS	SCHOOL
18020	Industrial	4	178,200
	T O T A L	4	178,200

STATE OF NEW YORK  
 COUNTY - St Lawrence  
 SCHOOL - Massena 1  
 TOWN - Norfolk  
 VILLAGE - Massena  
 SWIS - 406203

2 0 1 5 S C H O O L T A X R O L L

S W I S T O T A L S

PAGE 3007  
 VALUATION DATE-JUL 01, 2014  
 TAXABLE STATUS DATE-MAR 01, 2015  
 RPS155/V04/L015  
 CURRENT DATE 8/21/2015

\*\*\* G R A N D T O T A L S \*\*\*

ROLL SEC	DESCRIPTION	TOTAL PARCELS	ASSESSED LAND	ASSESSED TOTAL	EXEMPT AMOUNT ----- STAR AMOUNT	TOTAL TAXABLE ----- STAR TAXABLE	TAX RATE	
	Massena Central Sc		35,500	35,500	1,000	34,500		
	SPEC DIST TAXES TAXABLE	2				34,500	22.174122	765.01
1								765.01
					177,200			
8	SPEC DIST TAXES WHOLLY EXEMPT	3						
	Massena Central Sc		212,700	212,700	178,200	34,500		
	SPEC DIST TAXES					34,500	22.174122	765.01
*	SUB TOTAL	5						765.01
	Massena Central Sc		212,700	212,700	178,200	34,500		
	SPEC DIST TAXES					34,500	22.174122	765.01
**	GRAND TOTAL	5						765.01

STATE OF NEW YORK  
 COUNTY - St Lawrence  
 SCHOOL - Massena 1  
 TOWN - Norfolk  
 SWIS - 406289

2 0 1 5 S C H O O L T A X R O L L  
 T A X A B L E SECTION OF THE ROLL - 1  
 OWNERS NAME SEQUENCE  
 UNIFORM PERCENT OF VALUE IS 082.00

PAGE 3008  
 VALUATION DATE-JUL 01, 2014  
 TAXABLE STATUS DATE-MAR 01, 2015

TAX MAP PARCEL NUMBER	PROPERTY LOCATION & CLASS	ASSESSMENT	EXEMPTION CODE-----	SCHOOL
CURRENT OWNERS NAME	SCHOOL DISTRICT	LAND	TAX DESCRIPTION	TAXABLE VALUE
CURRENT OWNERS ADDRESS	PARCEL SIZE/GRID COORD	TOTAL	SPECIAL DISTRICTS	TAX AMOUNT
*****				24.002-2-32 *****
24.002-2-32	Fayette Rd			BILL 7726
Adams Bonny L	314 Rural vac<10		Massena Central Sch	117.52
Adams Dale B	Massena 1 405801	5,300		
56 Fayette Rd	FRNT 287.00 DPTH 340.00	5,300		
Massena, NY 13662	ACRES 2.20			
	EAST-0359680 NRTH-1775635			
	DEED BOOK 2012 PG-16797			
	FULL MARKET VALUE	6,463		
TOTAL TAX ---				117.52**
				DATE #1 09/30/15
				AMT DUE 117.52
*****				16.084-1-25 *****
16.084-1-25	56 Fayette Rd			BILL 7727
Adams Dale B	210 1 Family Res		Enhanced S 41834	53,550
Adams Bonny L	Massena 1 405801	8,000	Massena Central Sch	1,629.80
56 Fayette Rd	ACRES 2.40	73,500		
Massena, NY 13662	EAST-0359500 NRTH-1775946			
	DEED BOOK 1028 PG-01055			
	FULL MARKET VALUE	89,634		
TOTAL TAX ---				524.80**
				DATE #1 09/30/15
				AMT DUE 524.80
*****				25.001-1-20 *****
25.001-1-20	1453 SH 420			BILL 7728
Addakon Properties, LLC	270 Mfg housing		Massena Central Sch	523.31
1469 State Highway 420	Massena 1 405801	5,600		
Norfolk, NY 13667	1972 Trailer	23,600		
	FRNT 100.00 DPTH 200.00			
	ACRES 0.50			
	EAST-0364323 NRTH-1771271			
	DEED BOOK 2014 PG-17079			
	FULL MARKET VALUE	28,780		
TOTAL TAX ---				523.31**
				DATE #1 09/30/15
				AMT DUE 523.31
*****				16.042-1-10 *****
16.042-1-10	78 Hough Rd			BILL 7729
Agati John B	210 1 Family Res		Enhanced S 41834	53,550
78 Hough Rd	Massena 1 405801	8,500	Massena Central Sch	2,044.45
Massena, NY 13662	FRNT 155.00 DPTH	92,200		
	ACRES 2.10			
	EAST-0352465 NRTH-1787680			
	DEED BOOK 2008 PG-4587			
	FULL MARKET VALUE	112,439		
TOTAL TAX ---				939.45**
				DATE #1 09/30/15
				AMT DUE 939.45
*****				*****

STATE OF NEW YORK  
 COUNTY - St Lawrence  
 SCHOOL - Massena 1  
 TOWN - Norfolk  
 SWIS - 406289

2 0 1 5 S C H O O L T A X R O L L  
 T A X A B L E SECTION OF THE ROLL - 1  
 OWNERS NAME SEQUENCE  
 UNIFORM PERCENT OF VALUE IS 082.00

PAGE 3009  
 VALUATION DATE-JUL 01, 2014  
 TAXABLE STATUS DATE-MAR 01, 2015

TAX MAP PARCEL NUMBER	PROPERTY LOCATION & CLASS	ASSESSMENT	EXEMPTION CODE-----	SCHOOL
CURRENT OWNERS NAME	SCHOOL DISTRICT	LAND	TAX DESCRIPTION	TAXABLE VALUE
CURRENT OWNERS ADDRESS	PARCEL SIZE/GRID COORD	TOTAL	SPECIAL DISTRICTS	TAX AMOUNT
***** 16.003-4-22 *****				
16.003-4-22	9465 SH 56			BILL 7730
Agen Daniel	210 1 Family Res		Basic Star 41854	24,600
9465 State Highway 56	Massena 1 405801	12,400	Massena Central Sch	2,106.54
Massena, NY 13662	200x730x215x655	95,000		
	FRNT 200.00 DPTH 730.00			
	ACRES 3.00 BANK8888150			
	EAST-0342648 NRTH-1777268			
	DEED BOOK 2003 PG-3453			
	FULL MARKET VALUE	115,854		
			TOTAL TAX ---	1,561.06**
			DATE #1	09/30/15
			AMT DUE	1,561.06
***** 16.003-4-5.1 *****				
16.003-4-5.1	9646 SH 56			BILL 7731
Agen Robert Jr (LU)	210 1 Family Res		Enhanced S 41834	53,550
Agen Elizabeth (LU)	Massena 1 405801	5,800	Massena Central Sch	1,993.45
9646 State Highway 56	Also 1999/9384	89,900		
Massena, NY 13662	FRNT 100.00 DPTH 300.00			
	ACRES 0.69			
	EAST-0342688 NRTH-1781246			
	DEED BOOK 2014 PG-4314			
	FULL MARKET VALUE	109,634		
			TOTAL TAX ---	888.45**
			DATE #1	09/30/15
			AMT DUE	888.45
***** 24.001-1-17.1 *****				
24.001-1-17.1	SH 56			BILL 7732
Agen Robert W III	314 Rural vac<10		Massena Central Sch	113.09
Agen Daniel J	Massena 1 405801	5,100		
9285 State Highway 56	Appropriation 2000/1235	5,100		
Massena, NY 13662	92x225x250x250xvar			
	FRNT 92.00 DPTH			
	ACRES 1.80			
	EAST-0340626 NRTH-1775276			
	DEED BOOK 2014 PG-4311			
	FULL MARKET VALUE	6,220		
			TOTAL TAX ---	113.09**
			DATE #1	09/30/15
			AMT DUE	113.09
***** 24.001-1-59 *****				
24.001-1-59	SH 56			BILL 7733
Agen Robert W III	321 Abandoned ag		Massena Central Sch	228.39
Agen Daniel J	Massena 1 405801	10,300		
9285 State Highway 56	Appropriation 2000/1253	10,300		
Massena, NY 13662	ACRES 85.00			
	EAST-0340002 NRTH-1775529			
	DEED BOOK 2014 PG-4311			
	FULL MARKET VALUE	12,561		
			TOTAL TAX ---	228.39**
			DATE #1	09/30/15
			AMT DUE	228.39

\*\*\*\*\*

STATE OF NEW YORK  
 COUNTY - St Lawrence  
 SCHOOL - Massena 1  
 TOWN - Norfolk  
 SWIS - 406289

2 0 1 5 S C H O O L T A X R O L L  
 T A X A B L E SECTION OF THE ROLL - 1  
 OWNERS NAME SEQUENCE  
 UNIFORM PERCENT OF VALUE IS 082.00

PAGE 3010  
 VALUATION DATE-JUL 01, 2014  
 TAXABLE STATUS DATE-MAR 01, 2015

TAX MAP PARCEL NUMBER	PROPERTY LOCATION & CLASS	ASSESSMENT	EXEMPTION CODE-----	SCHOOL
CURRENT OWNERS NAME	SCHOOL DISTRICT	LAND	TAX DESCRIPTION	TAXABLE VALUE
CURRENT OWNERS ADDRESS	PARCEL SIZE/GRID COORD	TOTAL	SPECIAL DISTRICTS	TAX AMOUNT
***** 16.003-3-7.21 *****				
16.003-3-7.21	173 CR 40			
Allen Michael J	210 1 Family Res		Basic Star 41854	
Allen Amanda L	Massena 1 405801	14,700	Massena Central Sch	156,300
173 County Route 40	FRNT 500.00 DPTH	156,300		
Massena, NY 13662	ACRES 17.30			
	EAST-0345398 NRTH-1781878			
	DEED BOOK 1999 PG-4992			
	FULL MARKET VALUE	190,610		
			TOTAL TAX ---	2,920.34**
			DATE #1	09/30/15
			AMT DUE	2,920.34
***** 16.003-3-7.112 *****				
16.003-3-7.112	195 CR 40			
Allen Roland J Jr	210 1 Family Res		Basic Star 41854	
Allen Paulette	Massena 1 405801	13,400	Massena Central Sch	139,900
PO Box 603	FRNT 225.00 DPTH	139,900		
Massena, NY 13662	ACRES 5.70			
	EAST-0345751 NRTH-1782100			
	DEED BOOK 2001 PG-11790			
	FULL MARKET VALUE	170,610		
			TOTAL TAX ---	2,556.68**
			DATE #1	09/30/15
			AMT DUE	2,556.68
***** 16.034-4-6 *****				
16.034-4-6	45 Hough Rd			
Address Jo Ann	210 1 Family Res		Massena Central Sch	
1 Old River Rd	Massena 1 405801	4,500		
Massena, NY 13662	FRNT 90.00 DPTH 128.00	42,600		
	EAST-0353448 NRTH-1787996			
	DEED BOOK 1107 PG-292			
	FULL MARKET VALUE	51,951		
			TOTAL TAX ---	944.62**
			DATE #1	09/30/15
			AMT DUE	944.62
***** 24.002-1-5 *****				
24.002-1-5	Off Gladding Rd			
Andrews William J	322 Rural vac>10		Massena Central Sch	
5045 Bay Circle	Massena 1 405801	6,360		
Suffolk, VA 23435	ACRES 24.30	6,360		
	EAST-0350171 NRTH-1775194			
	DEED BOOK 974 PG-426			
	FULL MARKET VALUE	7,756		
			TOTAL TAX ---	141.03**
			DATE #1	09/30/15
			AMT DUE	141.03
*****				



STATE OF NEW YORK  
 COUNTY - St Lawrence  
 SCHOOL - Massena 1  
 TOWN - Norfolk  
 SWIS - 406289

2 0 1 5 S C H O O L T A X R O L L  
 T A X A B L E SECTION OF THE ROLL - 1  
 OWNERS NAME SEQUENCE  
 UNIFORM PERCENT OF VALUE IS 082.00

PAGE 3011  
 VALUATION DATE-JUL 01, 2014  
 TAXABLE STATUS DATE-MAR 01, 2015

TAX MAP PARCEL NUMBER	PROPERTY LOCATION & CLASS	ASSESSMENT	EXEMPTION CODE-----	SCHOOL
CURRENT OWNERS NAME	SCHOOL DISTRICT	LAND	TAX DESCRIPTION	TAXABLE VALUE
CURRENT OWNERS ADDRESS	PARCEL SIZE/GRID COORD	TOTAL	SPECIAL DISTRICTS	TAX AMOUNT
***** 24.004-3-36 *****				
1963,1965,	1973 CR 38			ACCT 1- 84-12.1 BILL 7738
24.004-3-36	270 Mfg housing		Basic Star 41854	24,600
Arcet Diane	Massena 1 405801	23,800	Massena Central Sch	28,800 638.61
Martin Phillip	Plumbrook Rd	28,800		
1965 County Route 38	Trlr 1973 Newport 12X50			
Norfolk, NY 13667	ACRES 71.80			
	EAST-0360162 NRTH-1767335			
	DEED BOOK 2006 PG-2099			
	FULL MARKET VALUE	35,122		
TOTAL TAX ---				93.13**
				DATE #1 09/30/15
				AMT DUE 93.13
***** 16.076-1-19 *****				
1817	SH 420			ACCT 1- 79- 7 BILL 7739
16.076-1-19	270 Mfg housing		Basic Star 41854	15,600
Ashley Franklin	Massena 1 405801	5,600	Massena Central Sch	15,600 345.92
Ashley Helen	14x76 1980 Trlr W/	15,600		
PO Box 745	FRNT 100.00 DPTH 200.00			
Massena, NY 13662	ACRES 0.46			
	EAST-0359065 NRTH-1778788			
	DEED BOOK 1059 PG-529			
	FULL MARKET VALUE	19,024		
TOTAL TAX ---				0.00**
***** 16.003-4-21.22 *****				
9470	SH 56			BILL 7740
16.003-4-21.22	270 Mfg housing		Enhanced S 41834	53,550
Ashley Michael J	Massena 1 405801	14,400	Massena Central Sch	75,800 1,680.80
Wolfe Pamela J	FRNT 412.00 DPTH	75,800		
9470 State Highway 56	ACRES 3.40 BANK8888869			
Norfolk, NY 13667	EAST-0343137 NRTH-1776945			
	DEED BOOK 2006 PG-10941			
	FULL MARKET VALUE	92,439		
TOTAL TAX ---				575.80**
				DATE #1 09/30/15
				AMT DUE 575.80
***** 16.026-5-11 *****				
126	Cook Rd			ACCT 1- 8- 5 BILL 7741
16.026-5-11	210 1 Family Res		Massena Central Sch	22,960 509.12
Ashley Norene	Massena 1 405801	4,600		
126 Cook Rd	Life Use-Harold & Norene	22,960		
Massena, NY 13662	75x620x75x628			
	FRNT 75.00 DPTH 624.00			
	ACRES 1.10			
	EAST-0353481 NRTH-1790759			
	DEED BOOK 1041 PG-00325			
	FULL MARKET VALUE	28,000		
TOTAL TAX ---				509.12**
				DATE #1 09/30/15
				AMT DUE 509.12
*****				

STATE OF NEW YORK  
 COUNTY - St Lawrence  
 SCHOOL - Massena 1  
 TOWN - Norfolk  
 SWIS - 406289

2 0 1 5 S C H O O L T A X R O L L  
 T A X A B L E SECTION OF THE ROLL - 1  
 OWNERS NAME SEQUENCE  
 UNIFORM PERCENT OF VALUE IS 082.00

PAGE 3012  
 VALUATION DATE-JUL 01, 2014  
 TAXABLE STATUS DATE-MAR 01, 2015

TAX MAP PARCEL NUMBER	PROPERTY LOCATION & CLASS	ASSESSMENT	EXEMPTION CODE-----	SCHOOL
CURRENT OWNERS NAME	SCHOOL DISTRICT	LAND	TAX DESCRIPTION	TAXABLE VALUE
CURRENT OWNERS ADDRESS	PARCEL SIZE/GRID COORD	TOTAL	SPECIAL DISTRICTS	TAX AMOUNT
***** 24.002-2-7 *****				
24.002-2-7	98 Fayette Rd			ACCT 1- 39- 6.2 BILL 7742
Ashley William H	210 1 Family Res		Enhanced S 41834	53,550
Ashley Gretchen	Massena 1 405801	5,500	Massena Central Sch	99,800
98 Fayette Rd	.65 Ar	99,800		2,212.98
Massena, NY 13662	FRNT 96.00 DPTH 220.00			
	EAST-0358576 NRTH-1775379			
	DEED BOOK 1118 PG-285			
	FULL MARKET VALUE	121,707		
			TOTAL TAX ---	1,107.98**
			DATE #1	09/30/15
			AMT DUE	1,107.98
***** 17.077-1-23 *****				
17.077-1-23	O'Neil Rd			ACCT 1- 9- 3.11 BILL 7743
Avery Keith	314 Rural vac<10		Massena Central Sch	5,800
122 Fregoe Rd	Massena 1 405801	5,800		128.61
Massena, NY 13662	FRNT 500.00 DPTH	5,800		
	ACRES 3.80			
	EAST-0361264 NRTH-1776939			
	DEED BOOK 953 PG-00087			
	FULL MARKET VALUE	7,073		
			TOTAL TAX ---	128.61**
			DATE #1	09/30/15
			AMT DUE	128.61
***** 16.084-1-18 *****				
16.084-1-18	Off Fayette Rd			ACCT 1-112-9.2 BILL 7744
Ayotte Yvonne	311 Res vac land		Massena Central Sch	6,000
18 Fayette Rd	Massena 1 405801	6,000		133.04
Massena, NY 13662	275X700	6,000		
	FRNT 275.00 DPTH 700.00			
	ACRES 4.40			
	EAST-0360060 NRTH-1776863			
	DEED BOOK 2008 PG-21917			
	FULL MARKET VALUE	7,317		
			TOTAL TAX ---	133.04**
			DATE #1	09/30/15
			AMT DUE	133.04
***** 16.084-1-20 *****				
16.084-1-20	18 Fayette Rd			ACCT 1-112-11 BILL 7745
Ayotte Yvonne	270 Mfg housing		Basic Star 41854	24,600
18 Fayette Rd	Massena 1 405801	6,800	Massena Central Sch	53,800
Massena, NY 13662	100x369x100x366 1Ar	53,800		1,192.97
	FRNT 100.00 DPTH 369.00			
	ACRES 0.85			
	EAST-0360306 NRTH-1776428			
	DEED BOOK 2008 PG-21918			
	FULL MARKET VALUE	65,610		
			TOTAL TAX ---	647.49**
			DATE #1	09/30/15
			AMT DUE	647.49

\*\*\*\*\*

STATE OF NEW YORK  
 COUNTY - St Lawrence  
 SCHOOL - Massena 1  
 TOWN - Norfolk  
 SWIS - 406289

2 0 1 5 S C H O O L T A X R O L L  
 T A X A B L E SECTION OF THE ROLL - 1  
 N A M E S E C T I O N - A  
 UNIFORM PERCENT OF VALUE IS 082.00

PAGE 3013  
 VALUATION DATE-JUL 01, 2014  
 TAXABLE STATUS DATE-MAR 01, 2015  
 RPS155/V04/L015  
 CURRENT DATE 8/21/2015

\*\*\* S P E C I A L D I S T R I C T S U M M A R Y \*\*\*

CODE	DISTRICT NAME	TOTAL PARCELS	EXTENSION TYPE	EXTENSION VALUE	AD VALOREM VALUE	EXEMPT AMOUNT	TAXABLE VALUE	TOTAL TAX
------	---------------	---------------	----------------	-----------------	------------------	---------------	---------------	-----------

NO SPECIAL DISTRICTS AT THIS LEVEL

\*\*\* S C H O O L D I S T R I C T S U M M A R Y \*\*\*

CODE	DISTRICT NAME	TOTAL PARCELS	ASSESSED LAND	ASSESSED TOTAL	EXEMPT AMOUNT	TOTAL TAXABLE	TOTAL TAX
					----- STAR AMOUNT	----- STAR TAXABLE	
405801	Massena 1	20	172,460	1048,620		1,048,620	
					406,350	642,270	14,241.81
	S U B - T O T A L	20	172,460	1048,620		1,048,620	
	S U B - T O T A L (CONT)				406,350	642,270	14,241.81
	T O T A L	20	172,460	1048,620		1,048,620	
	T O T A L (CONT)				406,350	642,270	14,241.81

\*\*\* S Y S T E M C O D E S S U M M A R Y \*\*\*

NO SYSTEM EXEMPTIONS AT THIS LEVEL

\*\*\* E X E M P T I O N S U M M A R Y \*\*\*

CODE	DESCRIPTION	TOTAL PARCELS	SCHOOL
41834	Enhanced S	5	267,750
41854	Basic Star	6	138,600
	T O T A L	11	406,350

STATE OF NEW YORK  
 COUNTY - St Lawrence  
 SCHOOL - Massena 1  
 TOWN - Norfolk  
 SWIS - 406289

2 0 1 5 S C H O O L T A X R O L L  
 T A X A B L E SECTION OF THE ROLL - 1  
 N A M E S E C T I O N - A  
 UNIFORM PERCENT OF VALUE IS 082.00

PAGE 3014  
 VALUATION DATE-JUL 01, 2014  
 TAXABLE STATUS DATE-MAR 01, 2015  
 RPS155/V04/L015  
 CURRENT DATE 8/21/2015

\*\*\* G R A N D T O T A L S \*\*\*

ROLL SEC	DESCRIPTION	TOTAL PARCELS	ASSESSED LAND	ASSESSED TOTAL	EXEMPT AMOUNT ----- STAR AMOUNT	TOTAL TAXABLE ----- STAR TAXABLE	TAX RATE	TOTAL TAX
	Massena Central Sc		172,460	1048,620		1,048,620		
	SPEC DIST TAXES				406,350	642,270		14,241.81
1	TAXABLE	20						14,241.81

STATE OF NEW YORK  
 COUNTY - St Lawrence  
 SCHOOL - Massena 1  
 TOWN - Norfolk  
 SWIS - 406289

2 0 1 5 S C H O O L T A X R O L L  
 T A X A B L E SECTION OF THE ROLL - 1  
 OWNERS NAME SEQUENCE  
 UNIFORM PERCENT OF VALUE IS 082.00

PAGE 3015  
 VALUATION DATE-JUL 01, 2014  
 TAXABLE STATUS DATE-MAR 01, 2015

TAX MAP PARCEL NUMBER	PROPERTY LOCATION & CLASS	ASSESSMENT	EXEMPTION CODE-----	SCHOOL
CURRENT OWNERS NAME	SCHOOL DISTRICT	LAND	TAX DESCRIPTION	TAXABLE VALUE
CURRENT OWNERS ADDRESS	PARCEL SIZE/GRID COORD	TOTAL	SPECIAL DISTRICTS	TAX AMOUNT
*****				
16.002-2-14.11	Cook Rd		16.002-2-14.11	*****
Bagnato John	311 Res vac land		ACCT 1- 45- 4.1	BILL 7746
44 Hidy Ave	Massena 1 405801	13,700		
Massena, NY 13662	FRNT 1005.00 DPTH	13,700		
	ACRES 38.60			
	EAST-0354182 NRTH-1790030			
	DEED BOOK 2005 PG-19693			
	FULL MARKET VALUE	16,707		
			TOTAL TAX ---	303.79**
			DATE #1	09/30/15
			AMT DUE	303.79
*****				
16.034-1-6	44 Hidy Ave		16.034-1-6	*****
Bagnato John	210 1 Family Res		ACCT 1- 90- 6	BILL 7747
44 Hidy Ave	Massena 1 405801	6,600		
Massena, NY 13662	FRNT 150.00 DPTH 150.00	69,700		
	ACRES 0.51 BANK8888111			
	EAST-0353685 NRTH-1789652			
	DEED BOOK 1111 PG-480			
	FULL MARKET VALUE	85,000		
			TOTAL TAX ---	1,000.06**
			DATE #1	09/30/15
			AMT DUE	1,000.06
*****				
24.002-2-30.211	383 Lacombe Rd		24.002-2-30.211	*****
Barkley Robert & Connie	210 1 Family Res		ACCT 1- 95- 3.21	BILL 7748
Family Trust	Massena 1 405801	9,500		
383 LaComb Rd	Ranch W/ Ing.pool	104,100		
Norfolk, NY 13667	FRNT 200.00 DPTH 850.00			
	ACRES 3.90			
	EAST-0358630 NRTH-1771515			
PRIOR OWNER ON 3/01/2015	DEED BOOK 2015 PG-2789			
Barkley Robert Family Trust	FULL MARKET VALUE	126,951		
			TOTAL TAX ---	1,762.85**
			DATE #1	09/30/15
			AMT DUE	1,762.85
*****				
16.034-1-28	175 Cook Rd		16.034-1-28	*****
Barney Christopher J	314 Rural vac<10		ACCT 1-114- 4	BILL 7749
171 Cook Rd	Massena 1 405801	3,200		
Massena, NY 13662	FRNT 94.00 DPTH 210.00	3,200		
	ACRES 0.45 BANK8888830			
	EAST-0353098 NRTH-1789424			
	DEED BOOK 2011 PG-16636			
	FULL MARKET VALUE	3,902		
			TOTAL TAX ---	70.96**
			DATE #1	09/30/15
			AMT DUE	70.96
*****				

STATE OF NEW YORK  
 COUNTY - St Lawrence  
 SCHOOL - Massena 1  
 TOWN - Norfolk  
 SWIS - 406289

2 0 1 5 S C H O O L T A X R O L L  
 T A X A B L E SECTION OF THE ROLL - 1  
 OWNERS NAME SEQUENCE  
 UNIFORM PERCENT OF VALUE IS 082.00

PAGE 3016  
 VALUATION DATE-JUL 01, 2014  
 TAXABLE STATUS DATE-MAR 01, 2015

TAX MAP PARCEL NUMBER	PROPERTY LOCATION & CLASS	ASSESSMENT	EXEMPTION CODE-----	SCHOOL
CURRENT OWNERS NAME	SCHOOL DISTRICT	LAND	TAX DESCRIPTION	TAXABLE VALUE
CURRENT OWNERS ADDRESS	PARCEL SIZE/GRID COORD	TOTAL	SPECIAL DISTRICTS	TAX AMOUNT
***** 16.034-1-29 *****				
16.034-1-29	171 Cook Rd			ACCT 1-100- 1
Barney Christopher J	210 1 Family Res		Basic Star 41854	BILL 7750
171 Cook Rd	Massena 1 405801	6,000	Massena Central Sch	24,600
Massena, NY 13662	FRNT 94.00 DPTH 210.00	78,900		1,749.54
	ACRES 0.46 BANK8888830			
	EAST-0353149 NRTH-1789509			
	DEED BOOK 2011 PG-16636			
	FULL MARKET VALUE	96,220		
			TOTAL TAX ---	1,204.06**
			DATE #1	09/30/15
			AMT DUE	1,204.06
***** 25.001-2-28 *****				
25.001-2-28	1324 SH 420			ACCT 1- 33-15
Barney Judith A	210 1 Family Res		Massena Central Sch	BILL 7751
Barney Royas F	Massena 1 405801	5,600		660.79
1043 State Highway 420	FRNT 100.00 DPTH 200.00	29,800		
Brasher Falls, NY 13613	ACRES 0.45			
	EAST-0366385 NRTH-1768760			
	DEED BOOK 2005 PG-4019			
	FULL MARKET VALUE	36,341		
			TOTAL TAX ---	660.79**
			DATE #1	09/30/15
			AMT DUE	660.79
***** 25.001-1-19 *****				
25.001-1-19	1457,1469 SH 420			ACCT 1- 27- 5
Barron John E III	210 1 Family Res		Basic Star 41854	BILL 7752
1469 State Highway 420	Massena 1 405801	15,200	Massena Central Sch	24,600
Norfolk, NY 13667	FRNT 400.00 DPTH	150,000		3,326.12
	ACRES 8.70 BANK8888209			
	EAST-0363986 NRTH-1771307			
	DEED BOOK 1118 PG-897			
	FULL MARKET VALUE	182,927		
			TOTAL TAX ---	2,780.64**
			DATE #1	09/30/15
			AMT DUE	2,780.64
***** 16.026-5-2 *****				
16.026-5-2	141 Cook Rd			ACCT 1- 35- 9
Barse Glenn F	210 1 Family Res		Basic Star 41854	BILL 7753
141 Cook Rd	Massena 1 405801	3,700	Massena Central Sch	16,800
Massena, NY 13662	70x140x66x110	16,800		372.53
	FRNT 70.00 DPTH 130.00			
	ACRES 0.24			
	EAST-0353489 NRTH-1790192			
	DEED BOOK 2010 PG-4475			
	FULL MARKET VALUE	20,488		
			TOTAL TAX ---	0.00**
*****				

STATE OF NEW YORK  
COUNTY - St Lawrence  
SCHOOL - Massena 1  
TOWN - Norfolk  
SWIS - 406289

2 0 1 5 S C H O O L T A X R O L L  
T A X A B L E SECTION OF THE ROLL - 1  
OWNERS NAME SEQUENCE  
UNIFORM PERCENT OF VALUE IS 082.00

PAGE 3017  
VALUATION DATE-JUL 01, 2014  
TAXABLE STATUS DATE-MAR 01, 2015

TAX MAP PARCEL NUMBER	PROPERTY LOCATION & CLASS	ASSESSMENT	EXEMPTION CODE-----	SCHOOL
CURRENT OWNERS NAME	SCHOOL DISTRICT	LAND	TAX DESCRIPTION	TAXABLE VALUE
CURRENT OWNERS ADDRESS	PARCEL SIZE/GRID COORD	TOTAL	SPECIAL DISTRICTS	TAX AMOUNT
***** 25.001-1-18 *****				
1485 SH 420				ACCT 1- 49-15 BILL 7754
25.001-1-18	210 1 Family Res		Basic Star 41854	24,600
Bartalo John A	Massena 1 405801	10,600	Massena Central Sch	1,966.84
Bartalo Lisa M	ACRES 8.60	88,700		
1485 State Highway 420	EAST-0363654 NRTH-1771629			
Norfolk, NY 13667	DEED BOOK 2013 PG-13840			
	FULL MARKET VALUE	108,171		
TOTAL TAX ---				1,421.36**
				DATE #1 09/30/15
				AMT DUE 1,421.36
***** 16.004-2-13 *****				
579 Brouse Rd				ACCT 1- 35-15 BILL 7755
16.004-2-13	210 1 Family Res		Basic Star 41854	24,600
Barto John E	Massena 1 405801	10,700	Massena Central Sch	1,862.63
Barto Susan J	1.50 Ar	84,000		
579 Brouse Rd	ACRES 1.60			
Massena, NY 13662	EAST-0354963 NRTH-1782581			
	DEED BOOK 1011 PG-00734			
	FULL MARKET VALUE	102,439		
TOTAL TAX ---				1,317.15**
				DATE #1 09/30/15
				AMT DUE 1,317.15
***** 25.001-2-25.111 *****				
SH 420				ACCT 1-113- 8.1 BILL 7756
25.001-2-25.111	322 Rural vac>10		Massena Central Sch	188.48
Barton Craig	Massena 1 405801	8,500		
Barton Lillian	ACRES 30.00	8,500		
1372 State Highway 420	EAST-0366523 NRTH-1769341			
Brasher Falls, NY 13613	DEED BOOK 2012 PG-4127			
	FULL MARKET VALUE	10,366		
TOTAL TAX ---				188.48**
				DATE #1 09/30/15
				AMT DUE 188.48
***** 25.001-2-25.112 *****				
1372 SH 420				BILL 7757
25.001-2-25.112	210 1 Family Res		Basic Star 41854	24,600
Barton Craig	Massena 1 405801	7,200	Massena Central Sch	2,829.42
Barton Lillian	FRNT 375.00 DPTH 300.00	127,600		
1372 State Highway 420	ACRES 2.60 BANK8888111			
Brasher Falls, NY 13613	EAST-0365928 NRTH-1769602			
	DEED BOOK 2008 PG-5811			
	FULL MARKET VALUE	155,610		
TOTAL TAX ---				2,283.94**
				DATE #1 09/30/15
				AMT DUE 2,283.94

\*\*\*\*\*

STATE OF NEW YORK  
 COUNTY - St Lawrence  
 SCHOOL - Massena 1  
 TOWN - Norfolk  
 SWIS - 406289

2 0 1 5 S C H O O L T A X R O L L  
 T A X A B L E SECTION OF THE ROLL - 1  
 OWNERS NAME SEQUENCE  
 UNIFORM PERCENT OF VALUE IS 082.00

PAGE 3018  
 VALUATION DATE-JUL 01, 2014  
 TAXABLE STATUS DATE-MAR 01, 2015

TAX MAP PARCEL NUMBER	PROPERTY LOCATION & CLASS	ASSESSMENT	EXEMPTION CODE-----	SCHOOL
CURRENT OWNERS NAME	SCHOOL DISTRICT	LAND	TAX DESCRIPTION	TAXABLE VALUE
CURRENT OWNERS ADDRESS	PARCEL SIZE/GRID COORD	TOTAL	SPECIAL DISTRICTS	TAX AMOUNT
***** 25.001-2-31 *****				
1388 SH 420				ACCT 1-113- 7 BILL 7758
25.001-2-31	210 1 Family Res		Massena Central Sch	78,800 1,747.32
Barton Craig	Massena 1 405801	6,900		
Barton Lillian	FRNT 140.00 DPTH 200.00	78,800		
1372 State Highway 420	ACRES 0.64			
Brasher Falls, NY 13613	EAST-0365497 NRTH-1770057			
	DEED BOOK 2012 PG-4127			
	FULL MARKET VALUE	96,098		
TOTAL TAX ---				1,747.32**
				DATE #1 09/30/15
				AMT DUE 1,747.32
***** 25.001-2-32 *****				
1392 SH 420				ACCT 1-113- 9 BILL 7759
25.001-2-32	210 1 Family Res		Enhanced S 41834	53,900 1,195.19
Barton Sylvia T	Massena 1 405801	5,700	Massena Central Sch	
1392 State Highway 420	FRNT 100.00 DPTH 225.00	53,900		
Norfolk, NY 13667	ACRES 0.52			
	EAST-0365422 NRTH-1770159			
	DEED BOOK 982 PG-01081			
	FULL MARKET VALUE	65,732		
TOTAL TAX ---				90.19**
				DATE #1 09/30/15
				AMT DUE 90.19
***** 16.003-4-29 *****				
9607,9609 SH 56				ACCT 1- 11- 7 BILL 7760
16.003-4-29	240 Rural res		Basic Star 41854	42,000 931.31
Baxter Harold L	Massena 1 405801	7,500	Massena Central Sch	
9607 State Highway 56	Also 2000/5004	42,000		
Norfolk, NY 13667	FRNT 425.00 DPTH			
	ACRES 4.10			
	EAST-0342555 NRTH-1780128			
	DEED BOOK 2006 PG-13061			
	FULL MARKET VALUE	51,220		
TOTAL TAX ---				385.83**
				DATE #1 09/30/15
				AMT DUE 385.83
***** 24.001-1-25.11 *****				
9399 SH 56				ACCT 1- 11- 3 BILL 7761
24.001-1-25.11	210 1 Family Res		Basic Star 41854	44,400 984.53
Baxter Kaelin L	Massena 1 405801	7,000	Massena Central Sch	
Kilner Shelley	FRNT 133.00 DPTH 493.00	44,400		
9399 State Highway 56	ACRES 1.50 BANK8888227			
Norfolk, NY 13667	EAST-0341370 NRTH-1775829			
	DEED BOOK 1999 PG-5592			
	FULL MARKET VALUE	54,146		
TOTAL TAX ---				439.05**
				DATE #1 09/30/15
				AMT DUE 439.05
*****				



STATE OF NEW YORK  
 COUNTY - St Lawrence  
 SCHOOL - Massena 1  
 TOWN - Norfolk  
 SWIS - 406289

2 0 1 5 S C H O O L T A X R O L L  
 T A X A B L E SECTION OF THE ROLL - 1  
 OWNERS NAME SEQUENCE  
 UNIFORM PERCENT OF VALUE IS 082.00

PAGE 3019  
 VALUATION DATE-JUL 01, 2014  
 TAXABLE STATUS DATE-MAR 01, 2015

TAX MAP PARCEL NUMBER	PROPERTY LOCATION & CLASS	ASSESSMENT	EXEMPTION CODE-----	SCHOOL
CURRENT OWNERS NAME	SCHOOL DISTRICT	LAND	TAX DESCRIPTION	TAXABLE VALUE
CURRENT OWNERS ADDRESS	PARCEL SIZE/GRID COORD	TOTAL	SPECIAL DISTRICTS	TAX AMOUNT
***** 24.002-2-39 *****				
24.002-2-39	435 Lacombe Rd			BILL 7762
Baxter Kevin W	240 Rural res		Basic Star 41854	24,600
435 Lacombe Rd	Massena 1 405801	29,500	Massena Central Sch	84,000
Norfolk, NY 13667	FRNT 10.00 DPTH	84,000		
	ACRES 56.90			
	EAST-0358457 NRTH-1773155			
	DEED BOOK 2006 PG-6891			
	FULL MARKET VALUE	102,439		
TOTAL TAX ---				1,317.15**
				DATE #1 09/30/15
				AMT DUE 1,317.15
***** 24.002-2-40 *****				
24.002-2-40	165 Fayette Rd			BILL 7763
Baxter Larry	210 1 Family Res		Basic Star 41854	24,600
Baxter Patsy	Massena 1 405801	7,500	Massena Central Sch	105,520
165 Fayette Rd	FRNT 150.00 DPTH 395.00	105,520		
Massena, NY 13662-3467	ACRES 1.90			
	EAST-0357231 NRTH-1774323			
	DEED BOOK 2007 PG-17540			
	FULL MARKET VALUE	128,683		
TOTAL TAX ---				1,794.33**
				DATE #1 09/30/15
				AMT DUE 1,794.33
***** 24.001-1-35.1 *****				
24.001-1-35.1	9366 SH 56			ACCT 1- 11-14 BILL 7764
Baxter Paul E	210 1 Family Res		Enhanced S 41834	53,550
Baxter Diane L	Massena 1 405801	14,600	Massena Central Sch	70,900
9366 State Highway 56	Appropriation 2000/1240 &	70,900		
Massena, NY 13662	2000/2321			
	Ranch & 1986 tr1 14x70			
	FRNT 296.00 DPTH 1075.00			
	ACRES 7.90			
	EAST-0341220 NRTH-1774665			
	DEED BOOK 1998 PG-17175			
	FULL MARKET VALUE	86,463		
TOTAL TAX ---				467.15**
				DATE #1 09/30/15
				AMT DUE 467.15
***** 24.001-1-56.1 *****				
24.001-1-56.1	9409 SH 56			ACCT 1- 11- 4.1 BILL 7765
Baxter Paul E	210 1 Family Res		Massena Central Sch	51,000
Baxter Diane L	Massena 1 405801	9,200		1,130.88
9366 State Highway 56	FRNT 180.00 DPTH	51,000		
Massena, NY 13662	ACRES 1.20			
	EAST-0341632 NRTH-1775869			
	DEED BOOK 2013 PG-13766			
	FULL MARKET VALUE	62,195		
TOTAL TAX ---				1,130.88**
				DATE #1 09/30/15
				AMT DUE 1,130.88
*****				



STATE OF NEW YORK  
COUNTY - St Lawrence  
SCHOOL - Massena 1  
TOWN - Norfolk  
SWIS - 406289

2 0 1 5 S C H O O L T A X R O L L  
T A X A B L E SECTION OF THE ROLL - 1  
OWNERS NAME SEQUENCE  
UNIFORM PERCENT OF VALUE IS 082.00

PAGE 3020  
VALUATION DATE-JUL 01, 2014  
TAXABLE STATUS DATE-MAR 01, 2015

TAX MAP PARCEL NUMBER	PROPERTY LOCATION & CLASS	ASSESSMENT	EXEMPTION CODE	SCHOOL
CURRENT OWNERS NAME	SCHOOL DISTRICT	LAND	TAX DESCRIPTION	TAXABLE VALUE
CURRENT OWNERS ADDRESS	PARCEL SIZE/GRID COORD	TOTAL	SPECIAL DISTRICTS	TAX AMOUNT
***** 25.001-1-42.2 *****				
25.001-1-42.2	2133 CR 38			ACCT 1- 64- 6.2 BILL 7766
Baxter Ronald S	210 1 Family Res		Basic Star 41854	24,600
Baxter Theresa M	Massena 1 405801	8,100	Massena Central Sch	629.75
2133 County Route 38	FRNT 200.00 DPTH 207.00	28,400		
Norfolk, NY 13667	ACRES 0.94			
	EAST-0363864 NRTH-1769380			
	DEED BOOK 2003 PG-21229			
	FULL MARKET VALUE	34,634		
			TOTAL TAX ---	84.27**
			DATE #1	09/30/15
			AMT DUE	84.27
***** 25.029-3-4 *****				
25.029-3-4	471A,B Lacombe Rd			BILL 7767
Beaudoin John P	220 2 Family Res		Basic Star 41854	24,600
471A Lacombe Rd	Massena 1 405801	8,350	Massena Central Sch	1,975.71
Norfolk, NY 13667	200x471(d)	89,100		
	FRNT 200.00 DPTH 430.00			
	ACRES 2.00			
	EAST-0360442 NRTH-1772732			
	DEED BOOK 2011 PG-14710			
	FULL MARKET VALUE	108,659		
			TOTAL TAX ---	1,430.23**
			DATE #1	09/30/15
			AMT DUE	1,430.23
***** 25.029-3-5.1 *****				
25.029-3-5.1	485 Lacombe Rd			ACCT 1- 99- 1.11 BILL 7768
Beaudoin Lloyd	230 3 Family Res		Enhanced S 41834	53,550
Beaudoin Pauline	Massena 1 405801	3,640	Massena Central Sch	1,854.64
485A LaComb Rd	FRNT 185.00 DPTH 442.00	83,640		
Norfolk, NY 13667	ACRES 1.90			
	EAST-0360760 NRTH-1772978			
	DEED BOOK 1043 PG-486			
	FULL MARKET VALUE	102,000		
			TOTAL TAX ---	749.64**
			DATE #1	09/30/15
			AMT DUE	749.64
***** 24.002-2-2 *****				
24.002-2-2	144 Fayette Rd			ACCT 1- 15-12 BILL 7769
Bedore David C	240 Rural res		Enhanced S 41834	53,550
Bedore Loretta	Massena 1 405801	19,200	Massena Central Sch	1,188.53
144 Fayette Rd	50 Ar	53,600		
Massena, NY 13662	FRNT 877.00 DPTH			
	ACRES 51.40 BANK8888830			
	EAST-0356780 NRTH-1775436			
	DEED BOOK 2010 PG-19274			
	FULL MARKET VALUE	65,366		
			TOTAL TAX ---	83.53**
			DATE #1	09/30/15
			AMT DUE	83.53

STATE OF NEW YORK  
 COUNTY - St Lawrence  
 SCHOOL - Massena 1  
 TOWN - Norfolk  
 SWIS - 406289

2 0 1 5 S C H O O L T A X R O L L  
 T A X A B L E SECTION OF THE ROLL - 1  
 OWNERS NAME SEQUENCE  
 UNIFORM PERCENT OF VALUE IS 082.00

PAGE 3021  
 VALUATION DATE-JUL 01, 2014  
 TAXABLE STATUS DATE-MAR 01, 2015

TAX MAP PARCEL NUMBER	PROPERTY LOCATION & CLASS	ASSESSMENT	EXEMPTION CODE-----	SCHOOL
CURRENT OWNERS NAME	SCHOOL DISTRICT	LAND	TAX DESCRIPTION	TAXABLE VALUE
CURRENT OWNERS ADDRESS	PARCEL SIZE/GRID COORD	TOTAL	SPECIAL DISTRICTS	TAX AMOUNT
*****				
16.076-1-10	1766 SH 420			16.076-1-10
Beeson Mary (LU)	210 1 Family Res		Enhanced S 41834	ACCT 1- 12- 8
1766 State Highway 420	Massena 1 405801	5,600	Massena Central Sch	BILL 7770
Massena, NY 13662	FRNT 100.00 DPTH 200.00	61,700		
	ACRES 0.45			
	EAST-0359914 NRTH-1777998			
	DEED BOOK 1057 PG-741			
	FULL MARKET VALUE	75,244		
			TOTAL TAX ---	263.14**
				DATE #1 09/30/15
				AMT DUE 263.14
*****				
16.076-1-11	SH 420			16.076-1-11
Beeson Mary (LU)	311 Res vac land		Massena Central Sch	ACCT 1- 12- 9
1766 State Highway 420	Massena 1 405801	3,400		BILL 7771
Massena, NY 13662	Life Use To Mary Beeson	3,400		
	Sold To Randy Beeson.			
	Vacant Land			
	FRNT 100.00 DPTH 200.00			
	ACRES 0.45			
	EAST-0359969 NRTH-1777915			
	DEED BOOK 1057 PG-741			
	FULL MARKET VALUE	4,146		
			TOTAL TAX ---	75.39**
				DATE #1 09/30/15
				AMT DUE 75.39
*****				
16.071-1-3	49 CR 40			16.071-1-3
Belile Elizabeth	210 1 Family Res		Basic Star 41854	ACCT 1- 82-14.1
Belile Jason A	Massena 1 405801	12,300	Massena Central Sch	BILL 7772
49 County Route 40	FRNT 407.00 DPTH 269.00	66,300		
Massena, NY 13662	ACRES 2.50 BANK8888830			
	EAST-0343756 NRTH-1778715			
	DEED BOOK 2010 PG-17343			
	FULL MARKET VALUE	80,854		
			TOTAL TAX ---	924.66**
				DATE #1 09/30/15
				AMT DUE 924.66
*****				
25.001-2-19	2215 CR 38			25.001-2-19
Benedict Keith B	270 Mfg housing		Basic Star 41854	ACCT 1- 44-14
Benedict Maureen	Massena 1 405801	8,000	Massena Central Sch	BILL 7773
2215 County Route 38	Trailer 1996 Doublewide	60,800		
Norfolk, NY 13667	FRNT 200.00 DPTH			
	ACRES 1.00 BANK8888111			
	EAST-0365628 NRTH-1770557			
	DEED BOOK 1115 PG-795			
	FULL MARKET VALUE	74,146		
			TOTAL TAX ---	802.71**
				DATE #1 09/30/15
				AMT DUE 802.71

\*\*\*\*\*

STATE OF NEW YORK  
 COUNTY - St Lawrence  
 SCHOOL - Massena 1  
 TOWN - Norfolk  
 SWIS - 406289

2 0 1 5 S C H O O L T A X R O L L  
 T A X A B L E SECTION OF THE ROLL - 1  
 OWNERS NAME SEQUENCE  
 UNIFORM PERCENT OF VALUE IS 082.00

PAGE 3022  
 VALUATION DATE-JUL 01, 2014  
 TAXABLE STATUS DATE-MAR 01, 2015

TAX MAP PARCEL NUMBER	PROPERTY LOCATION & CLASS	ASSESSMENT	EXEMPTION CODE-----	SCHOOL
CURRENT OWNERS NAME	SCHOOL DISTRICT	LAND	TAX DESCRIPTION	TAXABLE VALUE
CURRENT OWNERS ADDRESS	PARCEL SIZE/GRID COORD	TOTAL	SPECIAL DISTRICTS	TAX AMOUNT
*****				
25.021-1-22	1586 SH 420			25.021-1-22
Benedict Keith B	210 1 Family Res		Massena Central Sch	63,700
Benedict Maureen K	Massena 1 405801	5,100		
2215 County Route 18	FRNT 82.00 DPTH 118.00	63,700		
Norfolk, NY 13667	ACRES 0.22			
	EAST-0362587 NRTH-1774192			
	DEED BOOK 2013 PG-14774			
	FULL MARKET VALUE	77,683		
			TOTAL TAX ---	1,412.49**
			DATE #1	09/30/15
			AMT DUE	1,412.49
*****				
16.004-3-57	390 Gladding Rd			16.004-3-57
Bennett Edward J	210 1 Family Res		Basic Star 41854	
390 Gladding Rd	Massena 1 405801	8,900	Massena Central Sch	38,200
Massena, NY 13662	ACRES 1.20	38,200		
	EAST-0358018 NRTH-1779630			
	DEED BOOK 938 PG-00227			
	FULL MARKET VALUE	46,585		
			TOTAL TAX ---	301.57**
			DATE #1	09/30/15
			AMT DUE	301.57
*****				
16.084-1-23	44 Fayette Rd			16.084-1-23
Bennett Frederick A	210 1 Family Res		Enhanced S 41834	
PO Box 266	Massena 1 405801	7,800	Massena Central Sch	88,500
Massena, NY 13662	Also 1058/536 & 1106/468	88,500		
	FRNT 170.00 DPTH			
	ACRES 1.40			
	EAST-0359782 NRTH-1776126			
	DEED BOOK 600 PG-00274			
	FULL MARKET VALUE	107,927		
			TOTAL TAX ---	857.41**
			DATE #1	09/30/15
			AMT DUE	857.41
*****				
16.071-1-4	61 CR 40			16.071-1-4
Bennett Shawn R	210 1 Family Res		Basic Star 41854	
Blair Theresa M	Massena 1 405801	5,800	Massena Central Sch	45,000
61 County Route 40	120x253x50x232	45,000		
Massena, NY 13662	FRNT 120.00 DPTH 243.00			
	ACRES 0.45 BANK8888173			
	EAST-0343890 NRTH-1778913			
	DEED BOOK 2006 PG-22256			
	FULL MARKET VALUE	54,878		
			TOTAL TAX ---	452.36**
			DATE #1	09/30/15
			AMT DUE	452.36
*****				

STATE OF NEW YORK  
 COUNTY - St Lawrence  
 SCHOOL - Massena 1  
 TOWN - Norfolk  
 SWIS - 406289

2 0 1 5 S C H O O L T A X R O L L  
 T A X A B L E SECTION OF THE ROLL - 1  
 OWNERS NAME SEQUENCE  
 UNIFORM PERCENT OF VALUE IS 082.00

PAGE 3023  
 VALUATION DATE-JUL 01, 2014  
 TAXABLE STATUS DATE-MAR 01, 2015

TAX MAP PARCEL NUMBER	PROPERTY LOCATION & CLASS	ASSESSMENT	EXEMPTION CODE-----	SCHOOL
CURRENT OWNERS NAME	SCHOOL DISTRICT	LAND	TAX DESCRIPTION	TAXABLE VALUE
CURRENT OWNERS ADDRESS	PARCEL SIZE/GRID COORD	TOTAL	SPECIAL DISTRICTS	TAX AMOUNT
***** 25.001-1-34 *****				
	2161 CR 38			ACCT 1- 95- 6 BILL 7778
25.001-1-34	210 1 Family Res		Basic Star 41854	24,600
Berry Paul M	Massena 1 405801	6,000	Massena Central Sch	73,400
Berry Kimberly	FRNT 106.00 DPTH 364.00	73,400		
2161 County Route 38	ACRES 0.88 BANK8888869			
Norfolk, NY 13667	EAST-0364505 NRTH-1769853			
	DEED BOOK 2008 PG-13720			
	FULL MARKET VALUE	89,512		
			TOTAL TAX ---	1,082.10**
			DATE #1	09/30/15
			AMT DUE	1,082.10
***** 25.003-1-10 *****				
	1197 SH 420			ACCT 1- 6- 1 BILL 7779
25.003-1-10	270 Mfg housing		Massena Central Sch	27,700
Besaw Gerard F	Massena 1 405801	16,400		
2223 Bay Berry Ln	See Corr Deed 995/121	27,700		
Clearwater, FL 33765	1986 14X52 Trlr & Barn			
	FRNT 210.00 DPTH			
	ACRES 38.00			
	EAST-0366459 NRTH-1764641			
	DEED BOOK 993 PG-00541			
	FULL MARKET VALUE	33,780		
			TOTAL TAX ---	614.22**
			DATE #1	09/30/15
			AMT DUE	614.22
***** 16.002-2-16 *****				
	Off SH 420			ACCT 1- 76- 6 BILL 7780
16.002-2-16	322 Rural vac>10		Massena Central Sch	5,000
Besaw Kevin J	Massena 1 405801	5,000		
2145 State Highway 420	Landlocked Vacant Land	5,000		
Massena, NY 13662	ACRES 14.40			
	EAST-0356655 NRTH-1786597			
	DEED BOOK 2006 PG-20369			
	FULL MARKET VALUE	6,098		
			TOTAL TAX ---	110.87**
			DATE #1	09/30/15
			AMT DUE	110.87
***** 16.042-1-15 *****				
	57 Hough Rd			ACCT 1- 8- 4 BILL 7781
16.042-1-15	270 Mfg housing		Massena Central Sch	15,400
Bessy Sherry	Massena 1 405801	5,700		
204 Wallace Rd	.50 Ar Trailer	15,400		
Norfolk, NY 13667	FRNT 95.00 DPTH 197.00			
	EAST-0353222 NRTH-1787804			
	DEED BOOK 2011 PG-16660			
	FULL MARKET VALUE	18,780		
			TOTAL TAX ---	341.48**
			DATE #1	09/30/15
			AMT DUE	341.48

\*\*\*\*\*

STATE OF NEW YORK  
 COUNTY - St Lawrence  
 SCHOOL - Massena 1  
 TOWN - Norfolk  
 SWIS - 406289

2 0 1 5 S C H O O L T A X R O L L  
 T A X A B L E SECTION OF THE ROLL - 1  
 OWNERS NAME SEQUENCE  
 UNIFORM PERCENT OF VALUE IS 082.00

PAGE 3024  
 VALUATION DATE-JUL 01, 2014  
 TAXABLE STATUS DATE-MAR 01, 2015

TAX MAP PARCEL NUMBER	PROPERTY LOCATION & CLASS	ASSESSMENT	EXEMPTION CODE-----	SCHOOL
CURRENT OWNERS NAME	SCHOOL DISTRICT	LAND	TAX DESCRIPTION	TAXABLE VALUE
CURRENT OWNERS ADDRESS	PARCEL SIZE/GRID COORD	TOTAL	SPECIAL DISTRICTS	TAX AMOUNT
*****				16.034-3-9 *****
16.034-3-9	11 Hough Rd			ACCT 1- 60- 2 BILL 7782
Billhardt Patricia A	270 Mfg housing		Basic Star 41854	24,600
11 Hough Rd	Massena 1 405801	4,100	Massena Central Sch	38,100
Massena, NY 13662	FRNT 73.00 DPTH 150.00	38,100		
	ACRES 0.25 BANK8888209			
	EAST-0354154 NRTH-1788406			
	DEED BOOK 2004 PG-17355			
	FULL MARKET VALUE	46,463		
			TOTAL TAX ---	299.35**
			DATE #1	09/30/15
			AMT DUE	299.35
*****				16.034-1-23.1 *****
16.034-1-23.1	221 Cook Rd			ACCT 1- 13-15 BILL 7783
Binan Jerry	210 1 Family Res		Enhanced S 41834	51,000
Binan Diane	Massena 1 405801	5,900	Massena Central Sch	51,000
221 Cook Rd	Ranch	51,000		1,130.88
Massena, NY 13662	FRNT 112.00 DPTH 190.00			
	ACRES 0.49			
	EAST-0353154 NRTH-1788608			
	DEED BOOK 837 PG-00562			
	FULL MARKET VALUE	62,195		
			TOTAL TAX ---	25.88**
			DATE #1	09/30/15
			AMT DUE	25.88
*****				16.084-1-17 *****
16.084-1-17	1769 SH 420			ACCT 1- 93- 3 BILL 7784
Blair Howard T III	210 1 Family Res		Massena Central Sch	52,900
Blair Michelle	Massena 1 405801	5,600		1,173.01
607 County Route 34	1990 Modular 26X45	52,900		
Potsdam, NY 13676	FRNT 100.00 DPTH 200.00			
	EAST-0359745 NRTH-1777779			
	DEED BOOK 1073 PG-888			
	FULL MARKET VALUE	64,512		
			TOTAL TAX ---	1,173.01**
			DATE #1	09/30/15
			AMT DUE	1,173.01
*****				17.077-1-11 *****
17.077-1-11	Fayette Rd			ACCT 1- 64- 1 BILL 7785
Blair Thomas	314 Rural vac<10		Massena Central Sch	10,200
14 Fayette Rd	Massena 1 405801	10,200		226.18
Massena, NY 13662	ACRES 1.30	10,200		
	EAST-0360567 NRTH-1776553			
	DEED BOOK 2013 PG-17441			
	FULL MARKET VALUE	12,439		
			TOTAL TAX ---	226.18**
			DATE #1	09/30/15
			AMT DUE	226.18
*****				*****



STATE OF NEW YORK  
COUNTY - St Lawrence  
SCHOOL - Massena 1  
TOWN - Norfolk  
SWIS - 406289

2 0 1 5 S C H O O L T A X R O L L  
T A X A B L E SECTION OF THE ROLL - 1  
OWNERS NAME SEQUENCE  
UNIFORM PERCENT OF VALUE IS 082.00

PAGE 3025  
VALUATION DATE-JUL 01, 2014  
TAXABLE STATUS DATE-MAR 01, 2015

TAX MAP PARCEL NUMBER	PROPERTY LOCATION & CLASS	ASSESSMENT	EXEMPTION CODE-----	SCHOOL
CURRENT OWNERS NAME	SCHOOL DISTRICT	LAND	TAX DESCRIPTION	TAXABLE VALUE
CURRENT OWNERS ADDRESS	PARCEL SIZE/GRID COORD	TOTAL	SPECIAL DISTRICTS	TAX AMOUNT
***** 16.084-1-19 *****				
16.084-1-19	14 Fayette Rd			BILL 7786
Blair Thomas E	210 1 Family Res		Basic Star 41854	24,600
Blair Michelle L	Massena 1 405801	8,000	Massena Central Sch	81,000
14 Fayette Rd	150x369x110x369	81,000		
Massena, NY 13662	FRNT 150.00 DPTH 369.00			
	ACRES 1.10			
	EAST-0360421 NRTH-1776481			
	DEED BOOK 2010 PG-14544			
	FULL MARKET VALUE	98,780		
			TOTAL TAX ---	1,250.62**
			DATE #1	09/30/15
			AMT DUE	1,250.62
***** 24.002-2-18 *****				
24.002-2-18	111 Fayette Rd			ACCT 1- 81-14.1 BILL 7787
Bluemmer John	240 Rural res		Massena Central Sch	58,800
111 Fayette Rd	Massena 1 405801	20,500		1,303.84
Massena, NY 13662	FRNT 1311.00 DPTH	58,800		
	ACRES 69.50			
	EAST-0358965 NRTH-1774340			
	DEED BOOK 2004 PG-655			
	FULL MARKET VALUE	71,707		
			TOTAL TAX ---	1,303.84**
			DATE #1	09/30/15
			AMT DUE	1,303.84
***** 25.021-1-23.1 *****				
25.021-1-23.1	1584 SH 420			ACCT 1- 66- 3.2 BILL 7788
Bodway Peter	210 1 Family Res		Basic Star 41854	24,600
Bodway Dale	Massena 1 405801	5,100	Massena Central Sch	25,400
1584 State Highway 420	FRNT 124.00 DPTH 152.00	25,400		563.22
Norfolk, NY 13667	ACRES 0.43			
	EAST-0362658 NRTH-1774111			
	DEED BOOK 1023 PG-00012			
	FULL MARKET VALUE	30,976		
			TOTAL TAX ---	17.74**
			DATE #1	09/30/15
			AMT DUE	17.74
***** 25.003-1-18.113 *****				
25.003-1-18.113	1960 CR 38			BILL 7789
Bolia Robert K	210 1 Family Res		Enhanced S 41834	53,550
1960 County Route 38	Massena 1 405801	5,700	Massena Central Sch	57,000
Norfolk, NY 13667	FRNT 100.00 DPTH 220.00	57,000		1,263.92
	ACRES 0.57			
	EAST-0360455 NRTH-1766761			
	DEED BOOK 1101 PG-707			
	FULL MARKET VALUE	69,512		
			TOTAL TAX ---	158.92**
			DATE #1	09/30/15
			AMT DUE	158.92

\*\*\*\*\*

STATE OF NEW YORK  
 COUNTY - St Lawrence  
 SCHOOL - Massena 1  
 TOWN - Norfolk  
 SWIS - 406289

2 0 1 5 S C H O O L T A X R O L L  
 T A X A B L E SECTION OF THE ROLL - 1  
 OWNERS NAME SEQUENCE  
 UNIFORM PERCENT OF VALUE IS 082.00

PAGE 3026  
 VALUATION DATE-JUL 01, 2014  
 TAXABLE STATUS DATE-MAR 01, 2015

TAX MAP PARCEL NUMBER	PROPERTY LOCATION & CLASS	ASSESSMENT	EXEMPTION CODE-----	SCHOOL
CURRENT OWNERS NAME	SCHOOL DISTRICT	LAND	TAX DESCRIPTION	TAXABLE VALUE
CURRENT OWNERS ADDRESS	PARCEL SIZE/GRID COORD	TOTAL	SPECIAL DISTRICTS	TAX AMOUNT
***** 16.003-3-7.5 *****				
275 CR 40				BILL 7790
16.003-3-7.5	210 1 Family Res		Enhanced S 41834	53,550
Bombard Sheldon J (LU)	Massena 1 405801	14,300	Massena Central Sch	135,300
Sleister Connie (LU)	FRNT 464.00 DPTH	135,300		
Attn: Sheldon Bombard	ACRES 8.10			
275 County Route 40	EAST-0346789 NRTH-1783443			
Massena, NY 13662	DEED BOOK 2005 PG-5950			
	FULL MARKET VALUE	165,000		
			TOTAL TAX ---	1,895.16**
			DATE #1	09/30/15
			AMT DUE	1,895.16
***** 16.003-4-20.12 *****				
9445 SH 56				BILL 7791
16.003-4-20.12	210 1 Family Res		Basic Star 41854	24,600
Borey Arthur J	Massena 1 405801	14,200	Massena Central Sch	103,400
Borey Barbara	1995 Modular	103,400		
9445 State Highway 56	2000/1238 Appropriation			
Massena, NY 13662	ACRES 8.00			
	EAST-0342135 NRTH-1776698			
	DEED BOOK 1066 PG-718			
	FULL MARKET VALUE	126,098		
			TOTAL TAX ---	1,747.32**
			DATE #1	09/30/15
			AMT DUE	1,747.32
***** 24.001-1-22.1 *****				
9381 SH 56				BILL 7792
24.001-1-22.1	210 1 Family Res		Basic Star 41854	24,600
Borey Michael	Massena 1 405801	3,400	Massena Central Sch	59,500
Borey Patricia	Appropriation 2000/1246	59,500		
9381 State Highway 56	62x140(d)			
Massena, NY 13662	FRNT 137.00 DPTH 295.00			
	EAST-0341284 NRTH-1775508			
	DEED BOOK 2006 PG-17737			
	FULL MARKET VALUE	72,561		
			TOTAL TAX ---	773.88**
			DATE #1	09/30/15
			AMT DUE	773.88
***** 16.084-1-3 *****				
1750 SH 420				BILL 7793
16.084-1-3	210 1 Family Res		Basic Star 41854	24,600
Borsellino Robert J	Massena 1 405801	5,600	Massena Central Sch	69,800
1750 State Highway 420	FRNT 100.00 DPTH 198.00	69,800		
Massena, NY 13662	ACRES 0.45			
	EAST-0360197 NRTH-1777590			
	DEED BOOK 2010 PG-704			
	FULL MARKET VALUE	85,122		
			TOTAL TAX ---	1,002.27**
			DATE #1	09/30/15
			AMT DUE	1,002.27
*****				

STATE OF NEW YORK  
 COUNTY - St Lawrence  
 SCHOOL - Massena 1  
 TOWN - Norfolk  
 SWIS - 406289

2 0 1 5 S C H O O L T A X R O L L  
 T A X A B L E SECTION OF THE ROLL - 1  
 OWNERS NAME SEQUENCE  
 UNIFORM PERCENT OF VALUE IS 082.00

PAGE 3027  
 VALUATION DATE-JUL 01, 2014  
 TAXABLE STATUS DATE-MAR 01, 2015

TAX MAP PARCEL NUMBER	PROPERTY LOCATION & CLASS	ASSESSMENT	EXEMPTION CODE-----	SCHOOL
CURRENT OWNERS NAME	SCHOOL DISTRICT	LAND	TAX DESCRIPTION	TAXABLE VALUE
CURRENT OWNERS ADDRESS	PARCEL SIZE/GRID COORD	TOTAL	SPECIAL DISTRICTS	TAX AMOUNT
***** 16.004-3-17.122 *****				
1850 SH 420				
16.004-3-17.122	439 Sm park gar		Massena Central Sch	45,000
Bosjolie Kevin	Massena 1 405801	7,500		
1917 County Route 38	FRNT 175.00 DPTH 498.00	45,000		
Norfolk, NY 13667	ACRES 2.00			
	EAST-0358897 NRTH-1779867			
	DEED BOOK 2013 PG-3130			
	FULL MARKET VALUE	54,878		
TOTAL TAX ---				997.84**
				DATE #1 09/30/15
				AMT DUE 997.84
***** 16.084-1-10 *****				
1741 SH 420				
16.084-1-10	210 1 Family Res		Basic Star 41854	
Bouchard James F (LU)	Massena 1 405801	5,600	Massena Central Sch	81,800
Bouchard Sandra S (LU)	FRNT 100.00 DPTH 200.00	81,800		
1741 State Highway 420	ACRES 0.45			
Massena, NY 13662	EAST-0360131 NRTH-1777188			
	DEED BOOK 2000 PG-16361			
	FULL MARKET VALUE	99,756		
TOTAL TAX ---				1,268.36**
				DATE #1 09/30/15
				AMT DUE 1,268.36
***** 16.002-2-15 *****				
Off SH 420				
16.002-2-15	322 Rural vac>10		Massena Central Sch	3,800
Boyce James P	Massena 1 405801	3,800		
124 River Dr	Landlocked Vacant Land	3,800		
Massena, NY 13662	ACRES 10.90			
	EAST-0357091 NRTH-1786032			
	DEED BOOK 2005 PG-6058			
	FULL MARKET VALUE	4,634		
TOTAL TAX ---				84.26**
				DATE #1 09/30/15
				AMT DUE 84.26
***** 16.004-3-5 *****				
1908 SH 420				
16.004-3-5	210 1 Family Res		Basic Star 41854	
Boyea Henry J Jr	Massena 1 405801	7,800	Massena Central Sch	65,500
Boyea Debrah A	Split	65,500		
1908 State Highway 420	188x167x95x233			
Massena, NY 13662	FRNT 188.00 DPTH 200.00			
	ACRES 0.86			
	EAST-0358316 NRTH-1781076			
	DEED BOOK 1008 PG-00207			
	FULL MARKET VALUE	79,878		
TOTAL TAX ---				906.92**
				DATE #1 09/30/15
				AMT DUE 906.92
*****				

STATE OF NEW YORK  
 COUNTY - St Lawrence  
 SCHOOL - Massena 1  
 TOWN - Norfolk  
 SWIS - 406289

2 0 1 5 S C H O O L T A X R O L L  
 T A X A B L E SECTION OF THE ROLL - 1  
 OWNERS NAME SEQUENCE  
 UNIFORM PERCENT OF VALUE IS 082.00

PAGE 3028  
 VALUATION DATE-JUL 01, 2014  
 TAXABLE STATUS DATE-MAR 01, 2015

TAX MAP PARCEL NUMBER	PROPERTY LOCATION & CLASS	ASSESSMENT	EXEMPTION CODE-----	SCHOOL
CURRENT OWNERS NAME	SCHOOL DISTRICT	LAND	TAX DESCRIPTION	TAXABLE VALUE
CURRENT OWNERS ADDRESS	PARCEL SIZE/GRID COORD	TOTAL	SPECIAL DISTRICTS	TAX AMOUNT
*****				
25.001-1-26	1429 SH 420		25.001-1-26	*****
Boyca Stephanie	210 1 Family Res		ACCT 1- 38- 6	BILL 7798
23 Shoreline Dr	Massena 1 405801	9,400		
Massena, NY 13662	FRNT 149.00 DPTH	64,300		
	ACRES 5.10			
	EAST-0364334 NRTH-1770577			
	DEED BOOK 2008 PG-15770			
	FULL MARKET VALUE	78,415		
			TOTAL TAX ---	1,425.80**
				DATE #1 09/30/15
				AMT DUE 1,425.80
*****				
17.003-1-1.1	O'Neil Rd		17.003-1-1.1	*****
Bradish Heidi J	322 Rural vac>10		ACCT 1- 87- 2	BILL 7799
87 O'Neil Rd	Massena 1 405801	15,000		
Massena, NY 13662-2522	1440'ff	15,000		
	ACRES 14.90			
	EAST-0362094 NRTH-1776924			
	DEED BOOK 2007 PG-7752			
	FULL MARKET VALUE	18,293		
			TOTAL TAX ---	332.61**
				DATE #1 09/30/15
				AMT DUE 332.61
*****				
17.003-1-1.311	87 O'Neil Rd		17.003-1-1.311	*****
Bradish Heidi J	240 Rural res			BILL 7800
87 O'Neil Rd	Massena 1 405801	26,700		
Massena, NY 13662	1530'ff	87,600		
	FRNT 965.00 DPTH			
	ACRES 78.60 BANK8888869			
	EAST-0362151 NRTH-1778804			
	DEED BOOK 2013 PG-12020			
	FULL MARKET VALUE	106,829		
			TOTAL TAX ---	1,396.97**
				DATE #1 09/30/15
				AMT DUE 1,396.97
*****				
24.002-2-25.23	287 Lacombe Rd		24.002-2-25.23	*****
Breitbeck Wendy S	270 Mfg housing			BILL 7801
287 Lacombe Rd	Massena 1 405801	8,300		
Norfolk, NY 13667	FRNT 300.00 DPTH 131.00	23,000		
	ACRES 0.96			
	EAST-0356603 NRTH-1770711			
	DEED BOOK 2001 PG-18824			
	FULL MARKET VALUE	28,049		
			TOTAL TAX ---	0.00**
*****				

STATE OF NEW YORK  
 COUNTY - St Lawrence  
 SCHOOL - Massena 1  
 TOWN - Norfolk  
 SWIS - 406289

2 0 1 5 S C H O O L T A X R O L L  
 T A X A B L E SECTION OF THE ROLL - 1  
 OWNERS NAME SEQUENCE  
 UNIFORM PERCENT OF VALUE IS 082.00

PAGE 3029  
 VALUATION DATE-JUL 01, 2014  
 TAXABLE STATUS DATE-MAR 01, 2015

TAX MAP PARCEL NUMBER	PROPERTY LOCATION & CLASS	ASSESSMENT	EXEMPTION CODE-----	SCHOOL
CURRENT OWNERS NAME	SCHOOL DISTRICT	LAND	TAX DESCRIPTION	TAXABLE VALUE
CURRENT OWNERS ADDRESS	PARCEL SIZE/GRID COORD	TOTAL	SPECIAL DISTRICTS	TAX AMOUNT
*****				
16.034-1-22.12	28 Hough Rd			16.034-1-22.12
Briggs Wendell	270 Mfg housing		Massena Central Sch	ACCT 1-53-6.12
Briggs Bobbie	Massena 1 405801	6,400		BILL 7802
5395 Highway 53 West	Trailer	20,000		
Jasper, GA 30143	132x210x127x210			
	FRNT 132.00 DPTH			
	ACRES 0.53			
	EAST-0353601 NRTH-1788334			
	DEED BOOK 2010 PG-18431			
	FULL MARKET VALUE	24,390		
			TOTAL TAX ---	443.48**
				DATE #1 09/30/15
				AMT DUE 443.48
*****				
25.001-2-21	2229 CR 38			25.001-2-21
Brown Harley D	210 1 Family Res		Basic Star 41854	ACCT 1- 82-12
2229 County Route 38	Massena 1 405801	8,500	Massena Central Sch	BILL 7803
Norfolk, NY 13667	230X349x227x385	76,200		24,600
	ACRES 1.70			1,689.67
	EAST-0365929 NRTH-1770822			
	DEED BOOK 2008 PG-18965			
	FULL MARKET VALUE	92,927		
			TOTAL TAX ---	1,144.19**
				DATE #1 09/30/15
				AMT DUE 1,144.19
*****				
16.004-2-9	521 Brouse Rd			16.004-2-9
Brown Jody L	210 1 Family Res		Massena Central Sch	ACCT 1-108- 3
Brown Brenda	Massena 1 405801	5,900		BILL 7804
365 Drakestown Rd	FRNT 100.00 DPTH 400.00	59,700		1,323.80
Long Valley, NJ 07853	ACRES 0.90			
	EAST-0353828 NRTH-1781967			
	DEED BOOK 1033 PG-00382			
	FULL MARKET VALUE	72,805		
			TOTAL TAX ---	1,323.80**
				DATE #1 09/30/15
				AMT DUE 1,323.80
*****				
16.034-3-11	21 Hough Rd			16.034-3-11
Brown Trevelon L	210 1 Family Res		Massena Central Sch	ACCT 1- 53-12
1928 County Route 38	Massena 1 405801	11,100		BILL 7805
Norfolk, NY 13667	2 Ar Old Style	22,000		487.83
	FRNT 95.00 DPTH			
	ACRES 1.70			
	EAST-0354113 NRTH-1788096			
	DEED BOOK 2004 PG-21437			
	FULL MARKET VALUE	26,829		
			TOTAL TAX ---	487.83**
				DATE #1 09/30/15
				AMT DUE 487.83
*****				



STATE OF NEW YORK  
 COUNTY - St Lawrence  
 SCHOOL - Massena 1  
 TOWN - Norfolk  
 SWIS - 406289

2 0 1 5 S C H O O L T A X R O L L  
 T A X A B L E SECTION OF THE ROLL - 1  
 OWNERS NAME SEQUENCE  
 UNIFORM PERCENT OF VALUE IS 082.00

TAX MAP PARCEL NUMBER	PROPERTY LOCATION & CLASS	ASSESSMENT	EXEMPTION CODE-----	SCHOOL
CURRENT OWNERS NAME	SCHOOL DISTRICT	LAND	TAX DESCRIPTION	TAXABLE VALUE
CURRENT OWNERS ADDRESS	PARCEL SIZE/GRID COORD	TOTAL	SPECIAL DISTRICTS	TAX AMOUNT
***** 25.001-2-30 *****				
1380 SH 420				ACCT 1- 18-15 BILL 7806
25.001-2-30	210 1 Family Res		Enhanced S 41834	53,550
Brownell Robert W	Massena 1 405801	4,600	Massena Central Sch	59,400
Brownell Constance F	FRNT 80.00 DPTH 200.00	59,400		
2273 Johnsarbor Dr	ACRES 0.37			
Rochester, NY 14620	EAST-0365598 NRTH-1769895			
	DEED BOOK 2014 PG-4834			
PRIOR OWNER ON 3/01/2015	FULL MARKET VALUE	72,439		
Brownell Robert W				
TOTAL TAX ---				212.14**
				DATE #1 09/30/15
				AMT DUE 212.14
***** 24.002-2-34.11 *****				
423 Lacombe Rd				ACCT 1-79-3.1&4 BILL 7807
24.002-2-34.11	240 Rural res		Basic Star 41854	24,600
Bullock Jarred S	Massena 1 405801	7,150	Massena Central Sch	111,100
Bullock Christa N	FRNT 330.00 DPTH 630.00	111,100		
423 Lacombe Rd	ACRES 4.80 BANK8888209			
Norfolk, NY 13667	EAST-0359429 NRTH-1772161			
	DEED BOOK 2012 PG-11795			
	FULL MARKET VALUE	135,488		
TOTAL TAX ---				1,918.06**
				DATE #1 09/30/15
				AMT DUE 1,918.06
***** 24.002-2-35.2 *****				
424 Lacombe Rd				BILL 7808
24.002-2-35.2	210 1 Family Res		Basic Star 41854	24,600
Burke John H	Massena 1 405801	7,020	Massena Central Sch	90,000
Cunningham Jan L	FRNT 200.00 DPTH 475.00	90,000		
424 Lacombe Rd	ACRES 2.20			
Norfolk, NY 13667	EAST-0359804 NRTH-1771694			
	DEED BOOK 2006 PG-8763			
	FULL MARKET VALUE	109,756		
TOTAL TAX ---				1,450.19**
				DATE #1 09/30/15
				AMT DUE 1,450.19
***** 25.001-1-16.2 *****				
1499 SH 420				BILL 7809
25.001-1-16.2	210 1 Family Res		Basic Star 41854	24,600
Burnett Kelly T	Massena 1 405801	8,500	Massena Central Sch	108,100
Burnett Timothy D	Res W/garage	108,100		
1499 State Highway 420	FRNT 235.00 DPTH			
Norfolk, NY 13667	ACRES 1.20			
	EAST-0363617 NRTH-1772294			
	DEED BOOK 1043 PG-00252			
	FULL MARKET VALUE	131,829		
TOTAL TAX ---				1,851.54**
				DATE #1 09/30/15
				AMT DUE 1,851.54
*****				

STATE OF NEW YORK  
 COUNTY - St Lawrence  
 SCHOOL - Massena 1  
 TOWN - Norfolk  
 SWIS - 406289

2 0 1 5 S C H O O L T A X R O L L  
 T A X A B L E SECTION OF THE ROLL - 1  
 OWNERS NAME SEQUENCE  
 UNIFORM PERCENT OF VALUE IS 082.00

PAGE 3031  
 VALUATION DATE-JUL 01, 2014  
 TAXABLE STATUS DATE-MAR 01, 2015

TAX MAP PARCEL NUMBER	PROPERTY LOCATION & CLASS	ASSESSMENT	EXEMPTION CODE-----	SCHOOL
CURRENT OWNERS NAME	SCHOOL DISTRICT	LAND	TAX DESCRIPTION	TAXABLE VALUE
CURRENT OWNERS ADDRESS	PARCEL SIZE/GRID COORD	TOTAL	SPECIAL DISTRICTS	TAX AMOUNT
*****				
16.004-2-17.1	645 Brouse Rd			16.004-2-17.1
Burnett Patrick W	210 1 Family Res		Basic Star 41854	ACCT 1- 46- 2.1
Burnett Terri L	Massena 1 405801	6,900	Massena Central Sch	BILL 7810
645 Brouse Rd	ACRES 0.93 BANK8888111	61,600		24,600
Massena, NY 13662	EAST-0356353 NRTH-1783508			1,365.93
	DEED BOOK 2007 PG-14511			
	FULL MARKET VALUE	75,122		
TOTAL TAX ---				820.45**
				DATE #1 09/30/15
				AMT DUE 820.45
*****				
24.001-1-41.1	9334 SH 56			24.001-1-41.1
Burnett Ronald	210 1 Family Res		Basic Star 41854	ACCT 1- 33- 3
9334 State Highway 56	Massena 1 405801	12,500	Massena Central Sch	BILL 7811
Norfolk, NY 13667	126x1115x25x116x1148	52,900		24,600
	FRNT 126.00 DPTH			1,173.01
	ACRES 3.20 BANK8888173			
	EAST-0340735 NRTH-1773926			
	DEED BOOK 1999 PG-16742			
	FULL MARKET VALUE	64,512		
TOTAL TAX ---				627.53**
				DATE #1 09/30/15
				AMT DUE 627.53
*****				
25.001-1-36.112	2101 CR 38			25.001-1-36.112
Burnett Timothy D	270 Mfg housing		Massena Central Sch	BILL 7812
Burnett Kelly T	Massena 1 405801	10,000		931.31
1499 State Highway 420	FRNT 209.00 DPTH 209.00	42,000		
Norfolk, NY 13667	EAST-0363227 NRTH-1768986			
	DEED BOOK 2009 PG-18330			
	FULL MARKET VALUE	51,220		
TOTAL TAX ---				931.31**
				DATE #1 09/30/15
				AMT DUE 931.31
*****				
25.001-1-60	2119 CR 38			25.001-1-60
Burnett Timothy D	240 Rural res		Massena Central Sch	BILL 7813
Burnett Kelly T	Massena 1 405801	20,000		1,552.19
1499 State Highway 420	FRNT 631.00 DPTH	70,000		
Norfolk, NY 13667	ACRES 49.50			
	EAST-0362800 NRTH-1770089			
	DEED BOOK 2012 PG-14302			
	FULL MARKET VALUE	85,366		
TOTAL TAX ---				1,552.19**
				DATE #1 09/30/15
				AMT DUE 1,552.19
*****				



STATE OF NEW YORK  
 COUNTY - St Lawrence  
 SCHOOL - Massena 1  
 TOWN - Norfolk  
 SWIS - 406289

2 0 1 5 S C H O O L T A X R O L L  
 T A X A B L E SECTION OF THE ROLL - 1  
 OWNERS NAME SEQUENCE  
 UNIFORM PERCENT OF VALUE IS 082.00

PAGE 3032  
 VALUATION DATE-JUL 01, 2014  
 TAXABLE STATUS DATE-MAR 01, 2015

TAX MAP PARCEL NUMBER	PROPERTY LOCATION & CLASS	ASSESSMENT	EXEMPTION CODE-----	SCHOOL
CURRENT OWNERS NAME	SCHOOL DISTRICT	LAND	TAX DESCRIPTION	TAXABLE VALUE
CURRENT OWNERS ADDRESS	PARCEL SIZE/GRID COORD	TOTAL	SPECIAL DISTRICTS	TAX AMOUNT
***** 24.001-1-37 *****				
9344,9346	SH 56			ACCT 1- 17- 3
24.001-1-37	416 Mfg hsing pk		Massena Central Sch	100,200
Burnett Vicki L	Massena 1 405801	14,000		BILL 7814
Barkley Marie	Land contract	100,200		2,221.85
9346 State Highway 56 Lot 5	ACRES 7.40			
Norfolk, NY 13667	EAST-0340890 NRTH-1774144			
	DEED BOOK 2014 PG-15306			
PRIOR OWNER ON 3/01/2015	FULL MARKET VALUE	122,195		
Burnett Vicki L				
TOTAL TAX ---				2,221.85**
				DATE #1 09/30/15
				AMT DUE 2,221.85
***** 24.001-1-38 *****				
	SH 56			ACCT 1- 56- 6
24.001-1-38	311 Res vac land		Massena Central Sch	1,100
Burnett Vicki L	Massena 1 405801	1,100		BILL 7815
Barkley Marie	FRNT 50.00 DPTH 225.00	1,100		24.39
9346 State Highway 56 Lot 5	EAST-0340625 NRTH-1774530			
Norfolk, NY 13667	DEED BOOK 2014 PG-15306			
	FULL MARKET VALUE	1,341		
PRIOR OWNER ON 3/01/2015				
Burnett Vicki L				
TOTAL TAX ---				24.39**
				DATE #1 09/30/15
				AMT DUE 24.39
***** 16.076-1-1 *****				
1816	SH 420			ACCT 1-122-11
16.076-1-1	210 1 Family Res		Enhanced S 41834	53,550
Burnham Fay F	Massena 1 405801	8,000	Massena Central Sch	1,567.71
Burnham Loretta	Also 1038/218	70,700		
1816 State Highway 420	FRNT 200.00 DPTH 200.00			
Massena, NY 13662	EAST-0359318 NRTH-1778935			
	DEED BOOK 983 PG-01110			
	FULL MARKET VALUE	86,220		
TOTAL TAX ---				462.71**
				DATE #1 09/30/15
				AMT DUE 462.71
***** 16.004-3-50 *****				
1837	SH 420			ACCT 1- 87-10
16.004-3-50	210 1 Family Res		Basic Star 41854	24,600
Burnham Theodore	Massena 1 405801	4,600	Massena Central Sch	1,150.84
Burnham Marianne	FRNT 80.00 DPTH 200.00	51,900		
1837 State Highway 420	EAST-0358752 NRTH-1779320			
Massena, NY 13662	DEED BOOK 1091 PG-483			
	FULL MARKET VALUE	63,293		
TOTAL TAX ---				605.36**
				DATE #1 09/30/15
				AMT DUE 605.36
*****				

STATE OF NEW YORK  
 COUNTY - St Lawrence  
 SCHOOL - Massena 1  
 TOWN - Norfolk  
 SWIS - 406289

2 0 1 5 S C H O O L T A X R O L L  
 T A X A B L E SECTION OF THE ROLL - 1  
 OWNERS NAME SEQUENCE  
 UNIFORM PERCENT OF VALUE IS 082.00

PAGE 3033  
 VALUATION DATE-JUL 01, 2014  
 TAXABLE STATUS DATE-MAR 01, 2015

TAX MAP PARCEL NUMBER	PROPERTY LOCATION & CLASS	ASSESSMENT	EXEMPTION CODE-----	SCHOOL
CURRENT OWNERS NAME	SCHOOL DISTRICT	LAND	TAX DESCRIPTION	TAXABLE VALUE
CURRENT OWNERS ADDRESS	PARCEL SIZE/GRID COORD	TOTAL	SPECIAL DISTRICTS	TAX AMOUNT
*****	*****	*****	*****	*****
25.001-1-32.1	2183 CR 38			25.001-1-32.1
Bush Arnold E Jr	210 1 Family Res		Basic Star 41854	ACCT 1- 20- 1
Bush Lalauni L	Massena 1 405801	8,350	Massena Central Sch	BILL 7818
2183 County Route 38	200x364x232x208x33x140	83,800		24,600
Norfolk, NY 13667	FRNT 200.00 DPTH			1,858.19
	ACRES 1.92			
	EAST-0364934 NRTH-1770149			
	DEED BOOK 2008 PG-4747			
	FULL MARKET VALUE	102,195		
			TOTAL TAX ---	1,312.71**
			DATE #1	09/30/15
			AMT DUE	1,312.71
*****	*****	*****	*****	*****

STATE OF NEW YORK  
 COUNTY - St Lawrence  
 SCHOOL - Massena 1  
 TOWN - Norfolk  
 SWIS - 406289

2 0 1 5 S C H O O L T A X R O L L  
 T A X A B L E SECTION OF THE ROLL - 1  
 N A M E S E C T I O N - B  
 UNIFORM PERCENT OF VALUE IS 082.00

PAGE 3034  
 VALUATION DATE-JUL 01, 2014  
 TAXABLE STATUS DATE-MAR 01, 2015  
 RPS155/V04/L015  
 CURRENT DATE 8/21/2015

\*\*\* S P E C I A L D I S T R I C T S U M M A R Y \*\*\*

CODE	DISTRICT NAME	TOTAL PARCELS	EXTENSION TYPE	EXTENSION VALUE	AD VALOREM VALUE	EXEMPT AMOUNT	TAXABLE VALUE	TOTAL TAX
------	---------------	---------------	----------------	-----------------	------------------	---------------	---------------	-----------

NO SPECIAL DISTRICTS AT THIS LEVEL

\*\*\* S C H O O L D I S T R I C T S U M M A R Y \*\*\*

CODE	DISTRICT NAME	TOTAL PARCELS	ASSESSED LAND	ASSESSED TOTAL	EXEMPT AMOUNT	TOTAL TAXABLE	TOTAL TAX
					----- STAR AMOUNT	----- STAR TAXABLE	
405801	Massena 1	73	649,010	4318,460		4,318,460	
					1487,300	2,831,160	62,778.63
	S U B - T O T A L	73	649,010	4318,460		4,318,460	
	S U B - T O T A L (CONT)				1487,300	2,831,160	62,778.63
	T O T A L	73	649,010	4318,460		4,318,460	
	T O T A L (CONT)				1487,300	2,831,160	62,778.63

\*\*\* S Y S T E M C O D E S S U M M A R Y \*\*\*

NO SYSTEM EXEMPTIONS AT THIS LEVEL

\*\*\* E X E M P T I O N S U M M A R Y \*\*\*

CODE	DESCRIPTION	TOTAL PARCELS	SCHOOL
41834	Enhanced S	11	586,500
41854	Basic Star	37	900,800
	T O T A L	48	1487,300

STATE OF NEW YORK  
 COUNTY - St Lawrence  
 SCHOOL - Massena 1  
 TOWN - Norfolk  
 SWIS - 406289

2 0 1 5 S C H O O L T A X R O L L  
 T A X A B L E SECTION OF THE ROLL - 1  
 N A M E S E C T I O N - B  
 UNIFORM PERCENT OF VALUE IS 082.00

PAGE 3035  
 VALUATION DATE-JUL 01, 2014  
 TAXABLE STATUS DATE-MAR 01, 2015  
 RPS155/V04/L015  
 CURRENT DATE 8/21/2015

\*\*\* G R A N D T O T A L S \*\*\*

ROLL SEC	DESCRIPTION	TOTAL PARCELS	ASSESSED LAND	ASSESSED TOTAL	EXEMPT AMOUNT ----- STAR AMOUNT	TOTAL TAXABLE ----- STAR TAXABLE	TAX RATE	TOTAL TAX
	Massena Central Sc		649,010	4318,460		4,318,460		
	SPEC DIST TAXES				1487,300	2,831,160		62,778.63
1	TAXABLE	73						62,778.63

STATE OF NEW YORK  
 COUNTY - St Lawrence  
 SCHOOL - Massena 1  
 TOWN - Norfolk  
 SWIS - 406289

2 0 1 5 S C H O O L T A X R O L L  
 T A X A B L E SECTION OF THE ROLL - 1  
 OWNERS NAME SEQUENCE  
 UNIFORM PERCENT OF VALUE IS 082.00

PAGE 3036  
 VALUATION DATE-JUL 01, 2014  
 TAXABLE STATUS DATE-MAR 01, 2015

TAX MAP PARCEL NUMBER	PROPERTY LOCATION & CLASS	ASSESSMENT	EXEMPTION CODE-----	SCHOOL
CURRENT OWNERS NAME	SCHOOL DISTRICT	LAND	TAX DESCRIPTION	TAXABLE VALUE
CURRENT OWNERS ADDRESS	PARCEL SIZE/GRID COORD	TOTAL	SPECIAL DISTRICTS	TAX AMOUNT
***** 16.034-1-4 *****				
16.034-1-4	50 Hidy Ave 210 1 Family Res		Enhanced S 41834	ACCT 1- 32-13 BILL 7819
Cady Mary E	Massena 1 405801	4,000	Massena Central Sch	33,700 747.27
50 Hidy Ave	FRNT 75.00 DPTH 150.00	33,700		
Massena, NY 13662	EAST-0353593 NRTH-1789796			
	DEED BOOK 825 PG-00089			
	FULL MARKET VALUE	41,098		
TOTAL TAX ---				0.00**
***** 16.002-5-9 *****				
16.002-5-9	356 CR 40 210 1 Family Res - WTRFNT		Enhanced S 41834	ACCT 1- 21- 5 BILL 7820
Carney Rose (LU)	Massena 1 405801	5,800	Massena Central Sch	58,300 1,292.75
640 Waterman Rd	120'Rf	58,300		
Johnson, VT 05656	100x330x120x380 1.5 Ar			
	FRNT 100.00 DPTH 355.00			
	ACRES 0.81			
	EAST-0348689 NRTH-1784661			
	DEED BOOK 2000 PG-11317			
	FULL MARKET VALUE	71,098		
TOTAL TAX ---				187.75**
***** 16.034-1-35 *****				
16.034-1-35	180 Cook Rd 210 1 Family Res		Basic Star 41854	ACCT 1- 21- 8 BILL 7821
Carr Darren J	Massena 1 405801	5,900	Massena Central Sch	90,900 2,015.63
180 Cook Rd	175x415x100'wfx475	90,900		
Massena, NY 13662	FRNT 175.00 DPTH 450.00			
	ACRES 1.30			
	EAST-0352770 NRTH-1789486			
	DEED BOOK 2013 PG-10633			
	FULL MARKET VALUE	110,854		
TOTAL TAX ---				1,470.15**
***** 24.001-1-34 *****				
24.001-1-34	9370 SH 56 210 1 Family Res		Basic Star 41854	ACCT 1- 64- 9 BILL 7822
Carter Raymond F Sr	Massena 1 405801	5,700	Massena Central Sch	63,900 1,416.93
9370 State Highway 56	FRNT 100.00 DPTH 294.00	63,900		
Massena, NY 13662	BANK8888220			
	EAST-0341178 NRTH-1775001			
	DEED BOOK 2008 PG-2163			
	FULL MARKET VALUE	77,927		
TOTAL TAX ---				871.45**
*****				

STATE OF NEW YORK  
COUNTY - St Lawrence  
SCHOOL - Massena 1  
TOWN - Norfolk  
SWIS - 406289

2 0 1 5 S C H O O L T A X R O L L  
T A X A B L E SECTION OF THE ROLL - 1  
OWNERS NAME SEQUENCE  
UNIFORM PERCENT OF VALUE IS 082.00

PAGE 3037  
VALUATION DATE-JUL 01, 2014  
TAXABLE STATUS DATE-MAR 01, 2015

TAX MAP PARCEL NUMBER	PROPERTY LOCATION & CLASS	ASSESSMENT	EXEMPTION CODE-----	SCHOOL
CURRENT OWNERS NAME	SCHOOL DISTRICT	LAND	TAX DESCRIPTION	TAXABLE VALUE
CURRENT OWNERS ADDRESS	PARCEL SIZE/GRID COORD	TOTAL	SPECIAL DISTRICTS	TAX AMOUNT
*****				
16.041-1-10	432 CR 40			16.041-1-10 *****
Carvel Bernard J	210 1 Family Res		Basic Star 41854	ACCT 1- 82- 5.12 BILL 7823
Carvel Susan L	Massena 1 405801	8,100	Massena Central Sch	24,600
432 County Route 40	200x225x200x200 200'Rf	143,800		3,188.64
Massena, NY 13662	FRNT 200.00 DPTH			
	ACRES 0.97			
	EAST-0349944 NRTH-1786100			
	DEED BOOK 1028 PG-00474			
	FULL MARKET VALUE	175,366		
			TOTAL TAX ---	2,643.16**
			DATE #1	09/30/15
			AMT DUE	2,643.16
*****				
16.041-1-11	430 CR 40			16.041-1-11 *****
Carvill Patricia S	210 1 Family Res - WTRFNT		Enhanced S 41834	BILL 7824
430 County Route 40	Massena 1 405801	6,800	Massena Central Sch	53,550
Massena, NY 13662	FRNT 151.00 DPTH	115,000		2,550.02
	ACRES 0.56			
	EAST-0349818 NRTH-1785960			
	DEED BOOK 1074 PG-1119			
	FULL MARKET VALUE	140,244		
			TOTAL TAX ---	1,445.02**
			DATE #1	09/30/15
			AMT DUE	1,445.02
*****				
25.001-1-39	2130 CR 38			25.001-1-39 *****
Cascanette Ronald G	210 1 Family Res		Enhanced S 41834	ACCT 1- 51- 3 BILL 7825
PO Box 475	Massena 1 405801	4,100	Massena Central Sch	25,200
Norfolk, NY 13667	FRNT 66.00 DPTH 330.00	25,200		558.79
	ACRES 0.49 BANK8888209			
	EAST-0364048 NRTH-1769140			
	DEED BOOK 1085 PG-924			
	FULL MARKET VALUE	30,732		
			TOTAL TAX ---	0.00**
*****				
24.002-2-8	92 Fayette Rd			24.002-2-8 *****
Castanier Karissa K	210 1 Family Res		Basic Star 41854	ACCT 1- 39- 4 BILL 7826
Castanier Eric	Massena 1 405801	5,900	Massena Central Sch	24,600
92 Fayette Rd	FRNT 105.00 DPTH 220.00	76,200		1,689.67
Massena, NY 13662	ACRES 0.69			
	EAST-0358656 NRTH-1775429			
	DEED BOOK 2014 PG-16238			
	FULL MARKET VALUE	92,927		
			TOTAL TAX ---	1,144.19**
			DATE #1	09/30/15
			AMT DUE	1,144.19
*****				

STATE OF NEW YORK  
 COUNTY - St Lawrence  
 SCHOOL - Massena 1  
 TOWN - Norfolk  
 SWIS - 406289

2 0 1 5 S C H O O L T A X R O L L  
 T A X A B L E SECTION OF THE ROLL - 1  
 OWNERS NAME SEQUENCE  
 UNIFORM PERCENT OF VALUE IS 082.00

PAGE 3038  
 VALUATION DATE-JUL 01, 2014  
 TAXABLE STATUS DATE-MAR 01, 2015

TAX MAP PARCEL NUMBER	PROPERTY LOCATION & CLASS	ASSESSMENT	EXEMPTION CODE-----	SCHOOL
CURRENT OWNERS NAME	SCHOOL DISTRICT	LAND	TAX DESCRIPTION	TAXABLE VALUE
CURRENT OWNERS ADDRESS	PARCEL SIZE/GRID COORD	TOTAL	SPECIAL DISTRICTS	TAX AMOUNT
*****				
25.003-1-5	1210 SH 420			25.003-1-5
Cayea Harlan	240 Rural res		Massena Central Sch	ACCT 1- 68- 3
Cayea Patrice	Massena 1 405801	15,000		BILL 7827
R Thomas Fregoe	R Thomas & Jessica Fregoe	69,200		1,534.45
PO Box 2	ACRES 28.80			
Brasher Falls, NY 13613	EAST-0368812 NRTH-1766897			
	DEED BOOK 906 PG-00534			
	FULL MARKET VALUE	84,390		
			TOTAL TAX ---	1,534.45**
				DATE #1 09/30/15
				AMT DUE 1,534.45
*****				
16.003-3-5.11	139 CR 40			16.003-3-5.11
Chagnon Raymond P	210 1 Family Res		Enhanced S 41834	ACCT 1-82-5.111
Chagnon Patricia R	Massena 1 405801	12,500	Massena Central Sch	BILL 7828
139 County Route 40	FRNT 300.00 DPTH 470.00	160,000		53,550
Massena, NY 13662	ACRES 3.30			3,547.86
	EAST-0344881 NRTH-1780731			
	DEED BOOK 2006 PG-13142			
	FULL MARKET VALUE	195,122		
			TOTAL TAX ---	2,442.86**
				DATE #1 09/30/15
				AMT DUE 2,442.86
*****				
25.001-1-57	2048 CR 38			25.001-1-57
Chapin Donald G (Trustee)	270 Mfg housing		Massena Central Sch	ACCT 1- 11-13.2
Chapin Deatta (Trustee)	Massena 1 405801	6,300		BILL 7829
Attn: Chapin Living Trust	Plumbrook Rd	10,300		228.39
361 Joy Rd	FRNT 200.00 DPTH 250.00			
Norfolk, NY 13667	ACRES 1.10			
	EAST-0362339 NRTH-1768024			
	DEED BOOK 2003 PG-18664			
	FULL MARKET VALUE	12,561		
			TOTAL TAX ---	228.39**
				DATE #1 09/30/15
				AMT DUE 228.39
*****				
25.001-1-16.11	1495A,B SH 420			25.001-1-16.11
Chapman Bernard (LU)	210 1 Family Res		Enhanced S 41834	ACCT 1- 22-13
Chapman Shirley (LU)	Massena 1 405801	9,300	Massena Central Sch	BILL 7830
1495 State Highway 420	Ranch & Trailer-1966	70,200		53,550
Norfolk, NY 13667	FRNT 203.00 DPTH 798.00			1,556.62
	ACRES 4.80			
	EAST-0363459 NRTH-1771956			
	DEED BOOK 2010 PG-7418			
	FULL MARKET VALUE	85,610		
			TOTAL TAX ---	451.62**
				DATE #1 09/30/15
				AMT DUE 451.62
*****				

STATE OF NEW YORK  
 COUNTY - St Lawrence  
 SCHOOL - Massena 1  
 TOWN - Norfolk  
 SWIS - 406289

2 0 1 5 S C H O O L T A X R O L L  
 T A X A B L E SECTION OF THE ROLL - 1  
 OWNERS NAME SEQUENCE  
 UNIFORM PERCENT OF VALUE IS 082.00

PAGE 3039  
 VALUATION DATE-JUL 01, 2014  
 TAXABLE STATUS DATE-MAR 01, 2015

TAX MAP PARCEL NUMBER	PROPERTY LOCATION & CLASS	ASSESSMENT	EXEMPTION CODE-----	SCHOOL
CURRENT OWNERS NAME	SCHOOL DISTRICT	LAND	TAX DESCRIPTION	TAXABLE VALUE
CURRENT OWNERS ADDRESS	PARCEL SIZE/GRID COORD	TOTAL	SPECIAL DISTRICTS	TAX AMOUNT
***** 16.003-3-4.12 *****				
16.003-3-4.12	180 CR 40 210 1 Family Res		Massena Central Sch	99,000
Charde Daniel G	Massena 1 405801	11,100		
Charde Diana L	No Waterfront	99,000		
180 County Route 40	FRNT 260.00 DPTH 286.00			
Massena, NY 13662	ACRES 1.70			
	EAST-0345819 NRTH-1781208			
	DEED BOOK 2012 PG-10562			
	FULL MARKET VALUE	120,732		
			TOTAL TAX ---	2,195.24**
			DATE #1	09/30/15
			AMT DUE	2,195.24
***** 16.026-5-18 *****				
16.026-5-18	Hidy Ave 311 Res vac land		Massena Central Sch	2,500
Charland Jean	Massena 1 405801	2,500		
54 Hidy Ave	FRNT 75.00 DPTH 150.00	2,500		
Massena, NY 13662	ACRES 0.26			
	EAST-0353521 NRTH-1789914			
	DEED BOOK 877 PG-00832			
	FULL MARKET VALUE	3,049		
			TOTAL TAX ---	55.44**
			DATE #1	09/30/15
			AMT DUE	55.44
***** 16.034-1-3 *****				
16.034-1-3	54 Hidy Ave 210 1 Family Res		Enhanced S 41834	42,400
Charland Jean	Massena 1 405801	4,000	Massena Central Sch	42,400
54 Hidy Ave	Ranch	42,400		
Massena, NY 13662	FRNT 75.00 DPTH 150.00			
	ACRES 0.26			
	EAST-0353550 NRTH-1789858			
	DEED BOOK 615 PG-00214			
	FULL MARKET VALUE	51,707		
			TOTAL TAX ---	0.00**
***** 16.002-5-11.2 *****				
16.002-5-11.2	328 CR 40 210 1 Family Res - WTRFNT		Basic Star 41854	175,700
Chatterton Thomas	Massena 1 405801	14,000	Massena Central Sch	175,700
Chatterton Jacqueline	300'wf	175,700		
328 County Route 40	FRNT 300.00 DPTH			
Massena, NY 13662	ACRES 4.60			
	EAST-0348378 NRTH-1783972			
	DEED BOOK 1072 PG-339			
	FULL MARKET VALUE	214,268		
			TOTAL TAX ---	3,350.51**
			DATE #1	09/30/15
			AMT DUE	3,350.51
*****				



STATE OF NEW YORK  
 COUNTY - St Lawrence  
 SCHOOL - Massena 1  
 TOWN - Norfolk  
 SWIS - 406289

2 0 1 5 S C H O O L T A X R O L L  
 T A X A B L E SECTION OF THE ROLL - 1  
 OWNERS NAME SEQUENCE  
 UNIFORM PERCENT OF VALUE IS 082.00

PAGE 3040  
 VALUATION DATE-JUL 01, 2014  
 TAXABLE STATUS DATE-MAR 01, 2015

TAX MAP PARCEL NUMBER	PROPERTY LOCATION & CLASS	ASSESSMENT	EXEMPTION CODE-----	SCHOOL
CURRENT OWNERS NAME	SCHOOL DISTRICT	LAND	TAX DESCRIPTION	TAXABLE VALUE
CURRENT OWNERS ADDRESS	PARCEL SIZE/GRID COORD	TOTAL	SPECIAL DISTRICTS	TAX AMOUNT
*****				
25.001-1-37.2	2136,2136A CR 38			25.001-1-37.2 *****
25.001-1-37.2	210 1 Family Res		Basic Star 41854	BILL 7835
Clark Mark J	Massena 1 405801	10,700	Massena Central Sch	24,600
Clark Carrie	1995 Trailer 14X80	107,500		2,383.72
% Carrie Clark	ACRES 8.80			
2136 County Route 38	EAST-0364434 NRTH-1769188			
Norfolk, NY 13667	DEED BOOK 1999 PG-15221			
	FULL MARKET VALUE	131,098		
			TOTAL TAX ---	1,838.24**
			DATE #1	09/30/15
			AMT DUE	1,838.24
*****				
16.003-3-1.112	303 CR 40			16.003-3-1.112 *****
16.003-3-1.112	210 1 Family Res		Basic Star 41854	BILL 7836
Clary Kim B	Massena 1 405801	10,800	Massena Central Sch	24,600
303 County Route 40	FRNT 195.00 DPTH 300.00	93,600		2,075.50
Massena, NY 13662	ACRES 1.20			
	EAST-0347310 NRTH-1783539			
	DEED BOOK 2000 PG-6680			
	FULL MARKET VALUE	114,146		
			TOTAL TAX ---	1,530.02**
			DATE #1	09/30/15
			AMT DUE	1,530.02
*****				
16.034-3-13	33 Hough Rd			16.034-3-13 *****
16.034-3-13	210 1 Family Res		Basic Star 41854	ACCT 1- 24-13 BILL 7837
Clement Danielle M	Massena 1 405801	5,900	Massena Central Sch	24,600
33 Hough Rd	104x328x106x328	57,500		1,275.01
Massena, NY 13662-3307	FRNT 104.00 DPTH 328.00			
	ACRES 0.78			
	EAST-0353715 NRTH-1788091			
	DEED BOOK 2007 PG-17100			
	FULL MARKET VALUE	70,122		
			TOTAL TAX ---	729.53**
			DATE #1	09/30/15
			AMT DUE	729.53
*****				
16.034-3-14	Hough Rd			16.034-3-14 *****
16.034-3-14	312 Vac w/imprv		Massena Central Sch	ACCT 1-24-12 BILL 7838
Clement Danielle M	Massena 1 405801	2,400		3,100 68.74
33 Hough Rd	Garage & Shed	3,100		
Massena, NY 13662-3307	FRNT 66.00 DPTH 329.00			
	EAST-0353635 NRTH-1788069			
	DEED BOOK 2007 PG-17100			
	FULL MARKET VALUE	3,780		
			TOTAL TAX ---	68.74**
			DATE #1	09/30/15
			AMT DUE	68.74
*****				

STATE OF NEW YORK  
 COUNTY - St Lawrence  
 SCHOOL - Massena 1  
 TOWN - Norfolk  
 SWIS - 406289

2 0 1 5 S C H O O L T A X R O L L  
 T A X A B L E SECTION OF THE ROLL - 1  
 OWNERS NAME SEQUENCE  
 UNIFORM PERCENT OF VALUE IS 082.00

PAGE 3041  
 VALUATION DATE-JUL 01, 2014  
 TAXABLE STATUS DATE-MAR 01, 2015

TAX MAP PARCEL NUMBER	PROPERTY LOCATION & CLASS	ASSESSMENT	EXEMPTION CODE-----	SCHOOL
CURRENT OWNERS NAME	SCHOOL DISTRICT	LAND	TAX DESCRIPTION	TAXABLE VALUE
CURRENT OWNERS ADDRESS	PARCEL SIZE/GRID COORD	TOTAL	SPECIAL DISTRICTS	TAX AMOUNT
*****				
24.001-1-30.11	9398 SH 56			24.001-1-30.11
Clemmo John	455 Dealer-prod.		Massena Central Sch	ACCT 1-127- 1
Gollinger Stephen	Massena 1 405801	17,100		BILL 7839
352 Cowan Rd	12X65 Trlr,gar	104,800		
Canton, NY 13617	Retail Services			
	ACRES 20.30			
	EAST-0341730 NRTH-1774910			
	DEED BOOK 2011 PG-4088			
	FULL MARKET VALUE	127,805		
			TOTAL TAX ---	2,323.85**
				DATE #1 09/30/15
				AMT DUE 2,323.85
*****				
24.001-1-31	SH 56			24.001-1-31
Clemmo John D	311 Res vac land		Massena Central Sch	ACCT 1-125-14
Gollinger Stephen R	Massena 1 405801	3,100		BILL 7840
% Wood Chop Shop	Also See 629/411	3,100		
352 Cowan Rd	FRNT 93.00 DPTH 200.00			
Canton, NY 13617	EAST-0341371 NRTH-1775227			
	DEED BOOK 2011 PG-13746			
	FULL MARKET VALUE	3,780		
			TOTAL TAX ---	68.74**
				DATE #1 09/30/15
				AMT DUE 68.74
*****				
16.034-1-13	41 Hidy Ave			16.034-1-13
Clemo Louis	270 Mfg housing		Enhanced S 41834	ACCT 1- 44- 9
Clemo Peggy	Massena 1 405801	4,100	Massena Central Sch	BILL 7841
41 Hidy Ave	2011 Doublewide	50,000		50,000
Massena, NY 13662	FRNT 75.00 DPTH 157.00			1,108.71
	EAST-0353548 NRTH-1789485			
	DEED BOOK 941 PG-00033			
	FULL MARKET VALUE	60,976		
			TOTAL TAX ---	3.71**
				DATE #1 09/30/15
				AMT DUE 3.71
*****				
16.034-1-24.112	Off Hidy Ave			16.034-1-24.112
Clemo Louis B	314 Rural vac<10		Massena Central Sch	BILL 7842
Clemo Peggy A	Massena 1 405801	300		6.65
41 Hidy Ave	FRNT 75.00 DPTH 158.00	300		
Massena, NY 13662	EAST-0353438 NRTH-1789409			
	DEED BOOK 2011 PG-13490			
	FULL MARKET VALUE	366		
			TOTAL TAX ---	6.65**
				DATE #1 09/30/15
				AMT DUE 6.65
*****				

STATE OF NEW YORK  
COUNTY - St Lawrence  
SCHOOL - Massena 1  
TOWN - Norfolk  
SWIS - 406289

2 0 1 5 S C H O O L T A X R O L L  
T A X A B L E SECTION OF THE ROLL - 1  
OWNERS NAME SEQUENCE  
UNIFORM PERCENT OF VALUE IS 082.00

PAGE 3042  
VALUATION DATE-JUL 01, 2014  
TAXABLE STATUS DATE-MAR 01, 2015

TAX MAP PARCEL NUMBER	PROPERTY LOCATION & CLASS	ASSESSMENT	EXEMPTION CODE-----	SCHOOL
CURRENT OWNERS NAME	SCHOOL DISTRICT	LAND	TAX DESCRIPTION	TAXABLE VALUE
CURRENT OWNERS ADDRESS	PARCEL SIZE/GRID COORD	TOTAL	SPECIAL DISTRICTS	TAX AMOUNT
***** 24.002-2-36.2 *****				
334 Lacom Rd	270 Mfg housing		Basic Star 41854	BILL 7843
24.002-2-36.2	Massena 1 405801	9,050	Massena Central Sch	24,600
Collins Diane L	Agreement 2008/4740	59,900		1,328.23
Crandall Douglas S	FRNT 207.00 DPTH 414.00			
334 Lacom Rd	ACRES 2.00 BANK8888869			
Norfolk, NY 13667	EAST-0357659 NRTH-1770688			
	DEED BOOK 2009 PG-11370			
	FULL MARKET VALUE	73,049		
			TOTAL TAX ---	782.75**
			DATE #1	09/30/15
			AMT DUE	782.75
***** 24.002-2-13.1 *****				
76 Fayette Rd	210 1 Family Res		Basic Star 41854	BILL 7844
24.002-2-13.1	Massena 1 405801	4,900	Massena Central Sch	24,600
Colombe Michael J	FRNT 85.00 DPTH 370.00	70,500		1,563.28
Colombe Lynn M	ACRES 0.72			
76 Fayette Rd	EAST-0359115 NRTH-1775634			
Massena, NY 13662	DEED BOOK 2009 PG-297			
	FULL MARKET VALUE	85,976		
			TOTAL TAX ---	1,017.80**
			DATE #1	09/30/15
			AMT DUE	1,017.80
***** 24.002-2-26.2 *****				
274 Lacom Rd	210 1 Family Res		Basic Star 41854	BILL 7845
24.002-2-26.2	Massena 1 405801	8,200	Massena Central Sch	24,600
Comins Harry G	200'ff	116,800		2,589.94
Comins Tami M	ACRES 2.30 BANK8888150			
274 Lacom Rd	EAST-0356210 NRTH-1770252			
Norfolk, NY 13667	DEED BOOK 1081 PG-675			
	FULL MARKET VALUE	142,439		
			TOTAL TAX ---	2,044.46**
			DATE #1	09/30/15
			AMT DUE	2,044.46
***** 25.001-2-37 *****				
1280 SH 420	280 Res Multiple		Massena Central Sch	BILL 7846
25.001-2-37	Massena 1 405801	19,900		7,918.38
Cootware Kevin	FRNT 425.00 DPTH	357,100		
Cootware Sian	ACRES 28.63			
546 Mahoney Rd	EAST-0367779 NRTH-1768298			
Brasher Falls, NY 13613	DEED BOOK 2007 PG-13574			
	FULL MARKET VALUE	435,488		
			TOTAL TAX ---	7,918.38**
			DATE #1	09/30/15
			AMT DUE	7,918.38

\*\*\*\*\*

STATE OF NEW YORK  
 COUNTY - St Lawrence  
 SCHOOL - Massena 1  
 TOWN - Norfolk  
 SWIS - 406289

2 0 1 5 S C H O O L T A X R O L L  
 T A X A B L E SECTION OF THE ROLL - 1  
 OWNERS NAME SEQUENCE  
 UNIFORM PERCENT OF VALUE IS 082.00

PAGE 3043  
 VALUATION DATE-JUL 01, 2014  
 TAXABLE STATUS DATE-MAR 01, 2015

TAX MAP PARCEL NUMBER	PROPERTY LOCATION & CLASS	ASSESSMENT	EXEMPTION CODE-----	SCHOOL
CURRENT OWNERS NAME	SCHOOL DISTRICT	LAND	TAX DESCRIPTION	TAXABLE VALUE
CURRENT OWNERS ADDRESS	PARCEL SIZE/GRID COORD	TOTAL	SPECIAL DISTRICTS	TAX AMOUNT
***** 25.001-1-29 *****				
1417 SH 420				ACCT 1- 54- 6 BILL 7847
25.001-1-29	270 Mfg housing		Massena Central Sch	18,000 399.13
Coughlin Keith	Massena 1 405801	9,500		
Coughlin Nancy	FRNT 183.00 DPTH	18,000		
1419 State Highway 420	ACRES 5.30			
Norfolk, NY 13667	EAST-0364545 NRTH-1770346			
	DEED BOOK 2000 PG-2491			
	FULL MARKET VALUE	21,951		
TOTAL TAX ---				399.13**
				DATE #1 09/30/15
				AMT DUE 399.13
***** 25.001-1-28 *****				
1419 SH 420				ACCT 1- 85- 6 BILL 7848
25.001-1-28	210 1 Family Res		Basic Star 41854	24,600
Coughlin Nancy L	Massena 1 405801	8,000	Massena Central Sch	43,400 962.36
Coughlin Keith	ACRES 1.00	43,400		
1419 State Highway 420	EAST-0364745 NRTH-1770580			
Norfolk, NY 13667	DEED BOOK 1021 PG-00482			
	FULL MARKET VALUE	52,927		
TOTAL TAX ---				416.88**
				DATE #1 09/30/15
				AMT DUE 416.88
***** 16.034-3-4 *****				
6 Hidy Ave				ACCT 1-107-3.42 BILL 7849
16.034-3-4	210 1 Family Res		Enhanced S 41834	53,550
Cowles Robert	Massena 1 405801	5,400	Massena Central Sch	67,600 1,498.97
Cowles Marlene	Ranch	67,600		
6 Hidy Ave	FRNT 112.00 DPTH 150.00			
Massena, NY 13662	ACRES 0.38			
	EAST-0354205 NRTH-1788850			
	DEED BOOK 1052 PG-590			
	FULL MARKET VALUE	82,439		
TOTAL TAX ---				393.97**
				DATE #1 09/30/15
				AMT DUE 393.97
***** 24.002-2-36.12 *****				
Lacomb Rd				BILL 7850
24.002-2-36.12	314 Rural vac<10		Massena Central Sch	5,000 110.87
Crandall Douglas	Massena 1 405801	5,000		
334 Lacomb Rd	FRNT 207.00 DPTH 414.00	5,000		
Norfolk, NY 13667	ACRES 2.00			
	EAST-0357755 NRTH-1770775			
	DEED BOOK 2012 PG-11771			
	FULL MARKET VALUE	6,098		
TOTAL TAX ---				110.87**
				DATE #1 09/30/15
				AMT DUE 110.87
*****				

STATE OF NEW YORK  
 COUNTY - St Lawrence  
 SCHOOL - Massena 1  
 TOWN - Norfolk  
 SWIS - 406289

2 0 1 5 S C H O O L T A X R O L L  
 T A X A B L E SECTION OF THE ROLL - 1  
 OWNERS NAME SEQUENCE  
 UNIFORM PERCENT OF VALUE IS 082.00

PAGE 3044  
 VALUATION DATE-JUL 01, 2014  
 TAXABLE STATUS DATE-MAR 01, 2015

TAX MAP PARCEL NUMBER	PROPERTY LOCATION & CLASS	ASSESSMENT	EXEMPTION CODE-----	SCHOOL
CURRENT OWNERS NAME	SCHOOL DISTRICT	LAND	TAX DESCRIPTION	TAXABLE VALUE
CURRENT OWNERS ADDRESS	PARCEL SIZE/GRID COORD	TOTAL	SPECIAL DISTRICTS	TAX AMOUNT
*****				
16.034-1-20	20 Hough Rd 210 1 Family Res		Basic Star 41854	16.034-1-20
Crump Roger A	Massena 1 405801	4,900	Massena Central Sch	ACCT 1- 53-10
Crump Teresa A	FRNT 83.00 DPTH 262.00	70,700		BILL 7851
20 Hough Rd	ACRES 0.49			24,600
Massena, NY 13662	EAST-0353820 NRTH-1788474			1,567.71
	DEED BOOK 2004 PG-12633			
	FULL MARKET VALUE	86,220		
			TOTAL TAX ---	1,022.23**
				DATE #1 09/30/15
				AMT DUE 1,022.23
*****				
25.001-2-27	1322 SH 420 210 1 Family Res		Basic Star 41854	25.001-2-27
Curtis Trevor S	Massena 1 405801	6,400	Massena Central Sch	ACCT 1- 86-14
1322 State Highway 420	FRNT 100.00 DPTH 300.00	19,400		BILL 7852
Brasher Falls, NY 13613	ACRES 0.68			19,400
	EAST-0366444 NRTH-1768672			430.18
	DEED BOOK 2012 PG-2947			
	FULL MARKET VALUE	23,659		
			TOTAL TAX ---	0.00**
*****				

STATE OF NEW YORK  
 COUNTY - St Lawrence  
 SCHOOL - Massena 1  
 TOWN - Norfolk  
 SWIS - 406289

2 0 1 5 S C H O O L T A X R O L L  
 T A X A B L E SECTION OF THE ROLL - 1  
 N A M E S E C T I O N - C  
 UNIFORM PERCENT OF VALUE IS 082.00

PAGE 3045  
 VALUATION DATE-JUL 01, 2014  
 TAXABLE STATUS DATE-MAR 01, 2015  
 RPS155/V04/L015  
 CURRENT DATE 8/21/2015

\*\*\* S P E C I A L D I S T R I C T S U M M A R Y \*\*\*

CODE	DISTRICT NAME	TOTAL PARCELS	EXTENSION TYPE	EXTENSION VALUE	AD VALOREM VALUE	EXEMPT AMOUNT	TAXABLE VALUE	TOTAL TAX
------	---------------	---------------	----------------	-----------------	------------------	---------------	---------------	-----------

NO SPECIAL DISTRICTS AT THIS LEVEL

\*\*\* S C H O O L D I S T R I C T S U M M A R Y \*\*\*

CODE	DISTRICT NAME	TOTAL PARCELS	ASSESSED LAND	ASSESSED TOTAL	EXEMPT AMOUNT	TOTAL TAXABLE	TOTAL TAX
					----- STAR AMOUNT	----- STAR TAXABLE	
	Massena 1	34	256,650	2484,600		2,484,600	
405801					758,250	1,726,350	38,280.37
	S U B - T O T A L	34	256,650	2484,600		2,484,600	
	S U B - T O T A L (CONT)				758,250	1,726,350	38,280.37
	T O T A L	34	256,650	2484,600		2,484,600	
	T O T A L (CONT)				758,250	1,726,350	38,280.37

\*\*\* S Y S T E M C O D E S S U M M A R Y \*\*\*

NO SYSTEM EXEMPTIONS AT THIS LEVEL

\*\*\* E X E M P T I O N S U M M A R Y \*\*\*

CODE	DESCRIPTION	TOTAL PARCELS	SCHOOL
41834	Enhanced S	9	419,050
41854	Basic Star	14	339,200
	T O T A L	23	758,250

STATE OF NEW YORK  
 COUNTY - St Lawrence  
 SCHOOL - Massena 1  
 TOWN - Norfolk  
 SWIS - 406289

2 0 1 5 S C H O O L T A X R O L L  
 T A X A B L E SECTION OF THE ROLL - 1  
 N A M E S E C T I O N - C  
 UNIFORM PERCENT OF VALUE IS 082.00

PAGE 3046  
 VALUATION DATE-JUL 01, 2014  
 TAXABLE STATUS DATE-MAR 01, 2015  
 RPS155/V04/L015  
 CURRENT DATE 8/21/2015

\*\*\* G R A N D T O T A L S \*\*\*

ROLL SEC	DESCRIPTION	TOTAL PARCELS	ASSESSED LAND	ASSESSED TOTAL	EXEMPT AMOUNT ----- STAR AMOUNT	TOTAL TAXABLE ----- STAR TAXABLE	TAX RATE	TOTAL TAX
	Massena Central Sc		256,650	2484,600	758,250	2,484,600 1,726,350		38,280.37
1	SPEC DIST TAXES TAXABLE	34						38,280.37

STATE OF NEW YORK  
 COUNTY - St Lawrence  
 SCHOOL - Massena 1  
 TOWN - Norfolk  
 SWIS - 406289

2 0 1 5 S C H O O L T A X R O L L  
 T A X A B L E SECTION OF THE ROLL - 1  
 OWNERS NAME SEQUENCE  
 UNIFORM PERCENT OF VALUE IS 082.00

TAX MAP PARCEL NUMBER	PROPERTY LOCATION & CLASS	ASSESSMENT	EXEMPTION CODE-----	SCHOOL
CURRENT OWNERS NAME	SCHOOL DISTRICT	LAND	TAX DESCRIPTION	TAXABLE VALUE
CURRENT OWNERS ADDRESS	PARCEL SIZE/GRID COORD	TOTAL	SPECIAL DISTRICTS	TAX AMOUNT
***** 16.076-1-8 *****				
16.076-1-8	SH 420			ACCT 1- 97- 2
Dailey Timothy M	311 Res vac land		Massena Central Sch	3,400
Dailey Jennifer K	Massena 1 405801	3,400		BILL 7853
169 Baron Cir	FRNT 100.00 DPTH 200.00	3,400		
Youngsville, NC 27596-9607	EAST-0359742 NRTH-1778252			
	DEED BOOK 2004 PG-1167			
	FULL MARKET VALUE	4,146		
PRIOR OWNER ON 3/01/2015				
Dailey Timothy M				
TOTAL TAX ---				75.39**
				DATE #1 09/30/15
				AMT DUE 75.39
***** 16.084-1-6 *****				
16.084-1-6	1721 SH 420			ACCT 1-109-12
Danko Development Corp	210 1 Family Res		Massena Central Sch	60,900
PO Box 239	Massena 1 405801	5,600		BILL 7854
Massena, NY 13662	FRNT 100.00 DPTH 200.00	60,900		
	ACRES 0.45			
	EAST-0360415 NRTH-1776786			
	DEED BOOK 1999 PG-13010			
	FULL MARKET VALUE	74,268		
TOTAL TAX ---				1,350.40**
				DATE #1 09/30/15
				AMT DUE 1,350.40
***** 25.021-1-15 *****				
25.021-1-15	1620 SH 420			ACCT 1- 90- 2
Davis John P III	210 1 Family Res		Basic Star 41854	24,600
1620 State Highway 420	Massena 1 405801	5,900	Massena Central Sch	90,100
Norfolk, NY 13667	Easement 1041/333	90,100		BILL 7855
	FRNT 100.00 DPTH 400.00			24,600
	ACRES 0.92			1,997.89
	EAST-0362135 NRTH-1775002			
	DEED BOOK 2014 PG-1851			
	FULL MARKET VALUE	109,878		
TOTAL TAX ---				1,452.41**
				DATE #1 09/30/15
				AMT DUE 1,452.41
***** 24.002-2-9 *****				
24.002-2-9	90 Fayette Rd			ACCT 1- 39- 5
Davis Michael W	210 1 Family Res		Basic Star 41854	24,600
Davis Vonda	Massena 1 405801	5,900	Massena Central Sch	76,900
90 Fayette Rd	FRNT 105.00 DPTH 220.00	76,900		BILL 7856
Massena, NY 13662	EAST-0358763 NRTH-1775468			24,600
	DEED BOOK 1096 PG-403			1,705.19
	FULL MARKET VALUE	93,780		
TOTAL TAX ---				1,159.71**
				DATE #1 09/30/15
				AMT DUE 1,159.71
*****				



STATE OF NEW YORK  
 COUNTY - St Lawrence  
 SCHOOL - Massena 1  
 TOWN - Norfolk  
 SWIS - 406289

2 0 1 5 S C H O O L T A X R O L L  
 T A X A B L E SECTION OF THE ROLL - 1  
 OWNERS NAME SEQUENCE  
 UNIFORM PERCENT OF VALUE IS 082.00

PAGE 3048  
 VALUATION DATE-JUL 01, 2014  
 TAXABLE STATUS DATE-MAR 01, 2015

TAX MAP PARCEL NUMBER	PROPERTY LOCATION & CLASS	ASSESSMENT	EXEMPTION CODE-----	SCHOOL
CURRENT OWNERS NAME	SCHOOL DISTRICT	LAND	TAX DESCRIPTION	TAXABLE VALUE
CURRENT OWNERS ADDRESS	PARCEL SIZE/GRID COORD	TOTAL	SPECIAL DISTRICTS	TAX AMOUNT
*****				
16.034-3-10	13 Hough Rd 270 Mfg housing		Basic Star 41854	16.034-3-10
Davis Ralph H	Massena 1 405801	6,000	Massena Central Sch	ACCT 1-128- 6
13 Hough Rd	FRNT 132.00 DPTH 150.00	15,000		BILL 7857
Massena, NY 13662	EAST-0354049 NRTH-1788352			15,000
	DEED BOOK 2013 PG-3419			332.61
	FULL MARKET VALUE	18,293		
			TOTAL TAX ---	0.00**
*****				
16.003-3-1.12	153 CR 40 240 Rural res		Basic Star 41854	16.003-3-1.12
Davis Robert J	Massena 1 405801	8,400	Massena Central Sch	BILL 7858
Davis Suzanne E	FRNT 300.00 DPTH	118,000		24,600
153 County Route 40	ACRES 12.10 BANK8888830			2,616.55
Massena, NY 13662	EAST-0344790 NRTH-1781528			
	DEED BOOK 1087 PG-1033			
	FULL MARKET VALUE	143,902		
			TOTAL TAX ---	2,071.07**
			DATE #1	09/30/15
			AMT DUE	2,071.07
*****				
16.034-3-5	Hidy Ave 311 Res vac land		Massena Central Sch	16.034-3-5
Davis Robin Royal	Massena 1 405801	6,400		ACCT 1- 30- 3
5913 Terrace Lane Apt D	205x150(survey)	6,400		BILL 7859
Farmington, NY 14425	FRNT 175.00 DPTH 150.00			6,400
	ACRES 0.60			141.91
	EAST-0354255 NRTH-1788762			
	DEED BOOK 2013 PG-3418			
	FULL MARKET VALUE	7,805		
			TOTAL TAX ---	141.91**
			DATE #1	09/30/15
			AMT DUE	141.91
*****				
25.003-1-25	1977 CR 38 270 Mfg housing		Basic Star 41854	25.003-1-25
Deleel Jean T (LU)	Massena 1 405801	7,600	Massena Central Sch	ACCT 1- 84-12.2
1977 County Route 38	175x200x177x170 Trailer	14,600		BILL 7860
Norfolk, NY 13667	FRNT 175.00 DPTH 185.00			14,600
	ACRES 0.83			323.74
	EAST-0360643 NRTH-1767219			
	DEED BOOK 2005 PG-6543			
	FULL MARKET VALUE	17,805		
			TOTAL TAX ---	0.00**
*****				

STATE OF NEW YORK  
 COUNTY - St Lawrence  
 SCHOOL - Massena 1  
 TOWN - Norfolk  
 SWIS - 406289

2 0 1 5 S C H O O L T A X R O L L  
 T A X A B L E SECTION OF THE ROLL - 1  
 OWNERS NAME SEQUENCE  
 UNIFORM PERCENT OF VALUE IS 082.00

PAGE 3049  
 VALUATION DATE-JUL 01, 2014  
 TAXABLE STATUS DATE-MAR 01, 2015

TAX MAP PARCEL NUMBER	PROPERTY LOCATION & CLASS	ASSESSMENT	EXEMPTION CODE-----	SCHOOL
CURRENT OWNERS NAME	SCHOOL DISTRICT	LAND	TAX DESCRIPTION	TAXABLE VALUE
CURRENT OWNERS ADDRESS	PARCEL SIZE/GRID COORD	TOTAL	SPECIAL DISTRICTS	TAX AMOUNT
***** 24.004-3-38 *****				
1952 CR 38	210 1 Family Res		Massena Central Sch	57,200
24.004-3-38	Massena 1 405801	8,500		
Despaw Roger	Also 1097/445	57,200		
1952 County Route 38	FRNT 205.00 DPTH 275.00			
Norfolk, NY 13667	ACRES 1.10			
	EAST-0360334 NRTH-1766676			
	DEED BOOK 1057 PG-759			
	FULL MARKET VALUE	69,756		
TOTAL TAX ---				1,268.36**
				DATE #1 09/30/15
				AMT DUE 1,268.36
***** 16.004-2-12.1 *****				
16.004-2-12.1	Brouse Rd		Massena Central Sch	28,000
Deutscher David	322 Rural vac>10	28,000		
10 Maple Leaf Rd	Massena 1 405801	28,000		
Monsey, NY 10952	Also 875/355 & 876/1173			
	ACRES 141.70			
	EAST-0354243 NRTH-1783337			
	DEED BOOK 2003 PG-1820			
	FULL MARKET VALUE	34,146		
TOTAL TAX ---				620.88**
				DATE #1 09/30/15
				AMT DUE 620.88
***** 24.002-2-25.112 *****				
24.002-2-25.112	286 Lacombe Rd		Basic Star 41854	108,600
Dickerson Shawn	270 Mfg housing	8,900	Massena Central Sch	108,600
Dickerson April	Massena 1 405801	108,600		
286 Lacombe Rd	2006 Double Wide			
Norfolk, NY 13667	FRNT 300.00 DPTH 700.00			
	ACRES 4.50 BANK8888111			
	EAST-0356783 NRTH-1770319			
	DEED BOOK 1082 PG-492			
	FULL MARKET VALUE	132,439		
TOTAL TAX ---				1,862.63**
				DATE #1 09/30/15
				AMT DUE 1,862.63
***** 16.004-3-65 *****				
16.004-3-65	1897 SH 420		Basic Star 41854	50,000
Dishaw Michael D	210 1 Family Res	14,800	Massena Central Sch	50,000
Irwin Sheila K	Massena 1 405801	50,000		
1897 State Highway 420	FRNT 87.00 DPTH			
Massena, NY 13662	ACRES 9.70 BANK8888111			
	EAST-0357579 NRTH-1780405			
	DEED BOOK 2015 PG-2776			
	FULL MARKET VALUE	60,976		
TOTAL TAX ---				563.23**
				DATE #1 09/30/15
				AMT DUE 563.23
*****				



STATE OF NEW YORK  
 COUNTY - St Lawrence  
 SCHOOL - Massena 1  
 TOWN - Norfolk  
 SWIS - 406289

2 0 1 5 S C H O O L T A X R O L L  
 T A X A B L E SECTION OF THE ROLL - 1  
 OWNERS NAME SEQUENCE  
 UNIFORM PERCENT OF VALUE IS 082.00

PAGE 3050  
 VALUATION DATE-JUL 01, 2014  
 TAXABLE STATUS DATE-MAR 01, 2015

TAX MAP PARCEL NUMBER	PROPERTY LOCATION & CLASS	ASSESSMENT	EXEMPTION CODE-----	SCHOOL
CURRENT OWNERS NAME	SCHOOL DISTRICT	LAND	TAX DESCRIPTION	TAXABLE VALUE
CURRENT OWNERS ADDRESS	PARCEL SIZE/GRID COORD	TOTAL	SPECIAL DISTRICTS	TAX AMOUNT
***** 16.034-1-12.1 *****				
16.034-1-12.1	45 Hidy Ave			ACCT 1- 30- 5
Donie Tracy L	210 1 Family Res		Basic Star 41854	BILL 7865
Donie Jacqueline A	Massena 1 405801	8,000	Massena Central Sch	24,600
45 Hidy Ave	Hidy 75X157 &	79,200		1,756.19
Massena, NY 13662	Cook Rd 100X158			
	FRNT 75.00 DPTH			
	ACRES 0.99			
	EAST-0353511 NRTH-1789562			
	DEED BOOK 2001 PG-17707			
	FULL MARKET VALUE	96,585		
			TOTAL TAX ---	1,210.71**
				DATE #1 09/30/15
				AMT DUE 1,210.71
***** 16.003-2-5 *****				
16.003-2-5	104 CR 40			ACCT 1- 41- 7
Donovan Daniel	210 1 Family Res - WTRFNT		Massena Central Sch	BILL 7866
104 County Route 40	Massena 1 405801	12,900		2,561.11
Massena, NY 13662	ACRES 3.00 BANK8888173	115,500		
	EAST-0344716 NRTH-1779478			
	DEED BOOK 2009 PG-18205			
	FULL MARKET VALUE	140,854		
			TOTAL TAX ---	2,561.11**
				DATE #1 09/30/15
				AMT DUE 2,561.11
***** 25.003-1-16.12 *****				
25.003-1-16.12	1976 CR 38			ACCT 1- 64- 6.3
Downey Christopher	210 1 Family Res		Enhanced S 41834	BILL 7867
Downey Jacqueline	Massena 1 405801	8,000	Massena Central Sch	53,550
1976 County Route 38	Doube Wide	63,400		1,405.84
Norfolk, NY 13667	FRNT 200.00 DPTH 220.00			
	ACRES 1.00			
	EAST-0360803 NRTH-1767007			
	DEED BOOK 1064 PG-129			
	FULL MARKET VALUE	77,317		
			TOTAL TAX ---	300.84**
				DATE #1 09/30/15
				AMT DUE 300.84
***** 25.001-1-42.12 *****				
25.001-1-42.12	2141 CR 38			ACCT 1- 64- 6.3
Draper Ernest Jr	210 1 Family Res		Basic Star 41854	BILL 7868
Draper Lynn	Massena 1 405801	8,000	Massena Central Sch	24,600
2141 County Route 38	FRNT 200.00 DPTH 207.00	66,800		1,481.23
Norfolk, NY 13667	ACRES 0.95			
	EAST-0364036 NRTH-1769501			
	DEED BOOK 951 PG-00174			
	FULL MARKET VALUE	81,463		
			TOTAL TAX ---	935.75**
				DATE #1 09/30/15
				AMT DUE 935.75

\*\*\*\*\*

STATE OF NEW YORK  
 COUNTY - St Lawrence  
 SCHOOL - Massena 1  
 TOWN - Norfolk  
 SWIS - 406289

2 0 1 5 S C H O O L T A X R O L L  
 T A X A B L E SECTION OF THE ROLL - 1  
 OWNERS NAME SEQUENCE  
 UNIFORM PERCENT OF VALUE IS 082.00

PAGE 3051  
 VALUATION DATE-JUL 01, 2014  
 TAXABLE STATUS DATE-MAR 01, 2015

TAX MAP PARCEL NUMBER	PROPERTY LOCATION & CLASS	ASSESSMENT	EXEMPTION CODE-----	SCHOOL
CURRENT OWNERS NAME	SCHOOL DISTRICT	LAND	TAX DESCRIPTION	TAXABLE VALUE
CURRENT OWNERS ADDRESS	PARCEL SIZE/GRID COORD	TOTAL	SPECIAL DISTRICTS	TAX AMOUNT
***** 25.003-1-9 *****				
1185 SH 420				ACCT 1- 32- 7 BILL 7869
25.003-1-9	210 1 Family Res		Enhanced S 41834	38,200
Draper Lynne M	Massena 1 405801	8,000	Massena Central Sch	38,200
2141 County Route 38	Also Deed 882/215	38,200		847.05
Norfolk, NY 13667-3243	ACRES 1.00			
	EAST-0367761 NRTH-1765458			
PRIOR OWNER ON 3/01/2015	DEED BOOK 2014 PG-5761			
Draper Lynne M	FULL MARKET VALUE	46,585		
TOTAL TAX ---				0.00**
***** 16.003-3-15 *****				
312 CR 40				BILL 7870
16.003-3-15	210 1 Family Res		Basic Star 41854	24,600
Dumoulin Ronald J	Massena 1 405801	20,700	Massena Central Sch	76,600
312 County Route 40	Also 1999/13950	76,600		1,698.54
Massena, NY 13662	Ranch & Acreage 713'Rf			
	FRNT 713.00 DPTH			
	ACRES 9.90			
	EAST-0348082 NRTH-1783697			
	DEED BOOK 1031 PG-00292			
	FULL MARKET VALUE	93,415		
TOTAL TAX ---				1,153.06**
			DATE #1	09/30/15
			AMT DUE	1,153.06
***** 24.002-2-27 *****				
280 Lacombe Rd				ACCT 1- 34- 1 BILL 7871
24.002-2-27	210 1 Family Res		Massena Central Sch	62,100
Dupra Joseph A Jr	Massena 1 405801	8,000		1,377.01
280 Lacombe Rd	ACRES 1.10	62,100		
Norfolk, NY 13667	EAST-0356377 NRTH-1770402			
	DEED BOOK 2014 PG-6646			
	FULL MARKET VALUE	75,732		
TOTAL TAX ---				1,377.01**
			DATE #1	09/30/15
			AMT DUE	1,377.01
***** 25.001-2-36 *****				
1290 SH 420				ACCT 1- 79-12 BILL 7872
25.001-2-36	240 Rural res		Aged - All 41800	19,200
Durant Joseph L	Massena 1 405801	7,560	Enhanced S 41834	19,200
215 W Cotter Rd	FRNT 297.00 DPTH	38,400	Massena Central Sch	19,200
Brasher Falls, NY 13613-3171	ACRES 4.80			425.74
	EAST-0367100 NRTH-1768300			
PRIOR OWNER ON 3/01/2015	DEED BOOK 2015 PG-10066			
White Gerald	FULL MARKET VALUE	46,829		
TOTAL TAX ---				0.00**
*****				

STATE OF NEW YORK  
 COUNTY - St Lawrence  
 SCHOOL - Massena 1  
 TOWN - Norfolk  
 SWIS - 406289

2 0 1 5 S C H O O L T A X R O L L  
 T A X A B L E SECTION OF THE ROLL - 1  
 OWNERS NAME SEQUENCE  
 UNIFORM PERCENT OF VALUE IS 082.00

PAGE 3052  
 VALUATION DATE-JUL 01, 2014  
 TAXABLE STATUS DATE-MAR 01, 2015

TAX MAP PARCEL NUMBER	PROPERTY LOCATION & CLASS	ASSESSMENT	EXEMPTION CODE-----	SCHOOL
CURRENT OWNERS NAME	SCHOOL DISTRICT	LAND	TAX DESCRIPTION	TAXABLE VALUE
CURRENT OWNERS ADDRESS	PARCEL SIZE/GRID COORD	TOTAL	SPECIAL DISTRICTS	TAX AMOUNT
***** 16.071-1-7 *****				
89 CR 40				ACCT 1- 7-11 BILL 7873
16.071-1-7	210 1 Family Res		Enhanced S 41834	53,550
Durgan William L	Massena 1 405801	5,700	Massena Central Sch	75,000 1,663.06
Durgan Betty A	FRNT 100.00 DPTH 240.00	75,000		
89 County Route 40	ACRES 0.55			
Massena, NY 13662	EAST-0344265 NRTH-1779525			
	DEED BOOK 2008 PG-7733			
	FULL MARKET VALUE	91,463		
			TOTAL TAX ---	558.06**
			DATE #1	09/30/15
			AMT DUE	558.06
***** 16.071-1-13 *****				
Off CR 40				BILL 7874
16.071-1-13	314 Rural vac<10		Massena Central Sch	1,850 41.02
Durgan William L	Massena 1 405801	1,850		
Durgan Betty A	Also see 2004-15859	1,850		
89 County Route 40	90'X516'X10'X400'X40'X130			
Massena, NY 13662	ACRES 0.50			
	EAST-0344182 NRTH-1779634			
	DEED BOOK 2008 PG-7733			
	FULL MARKET VALUE	2,256		
			TOTAL TAX ---	41.02**
			DATE #1	09/30/15
			AMT DUE	41.02
*****				

STATE OF NEW YORK  
 COUNTY - St Lawrence  
 SCHOOL - Massena 1  
 TOWN - Norfolk  
 SWIS - 406289

2 0 1 5 S C H O O L T A X R O L L  
 T A X A B L E SECTION OF THE ROLL - 1  
 N A M E S E C T I O N - D  
 UNIFORM PERCENT OF VALUE IS 082.00

PAGE 3053  
 VALUATION DATE-JUL 01, 2014  
 TAXABLE STATUS DATE-MAR 01, 2015  
 RPS155/V04/L015  
 CURRENT DATE 8/21/2015

\*\*\* S P E C I A L D I S T R I C T S U M M A R Y \*\*\*

CODE	DISTRICT NAME	TOTAL PARCELS	EXTENSION TYPE	EXTENSION VALUE	AD VALOREM VALUE	EXEMPT AMOUNT	TAXABLE VALUE	TOTAL TAX
------	---------------	---------------	----------------	-----------------	------------------	---------------	---------------	-----------

NO SPECIAL DISTRICTS AT THIS LEVEL

\*\*\* S C H O O L D I S T R I C T S U M M A R Y \*\*\*

CODE	DISTRICT NAME	TOTAL PARCELS	ASSESSED LAND	ASSESSED TOTAL	EXEMPT AMOUNT	TOTAL TAXABLE	TOTAL TAX
					----- STAR AMOUNT	----- STAR TAXABLE	
405801	Massena 1	22	198,110	1246,150	19,200	1,226,950	
					390,900	836,050	18,538.71
	S U B - T O T A L	22	198,110	1246,150	19,200	1,226,950	
	S U B - T O T A L (CONT)				390,900	836,050	18,538.71
	T O T A L	22	198,110	1246,150	19,200	1,226,950	
	T O T A L (CONT)				390,900	836,050	18,538.71

\*\*\* S Y S T E M C O D E S S U M M A R Y \*\*\*

NO SYSTEM EXEMPTIONS AT THIS LEVEL

\*\*\* E X E M P T I O N S U M M A R Y \*\*\*

CODE	DESCRIPTION	TOTAL PARCELS	SCHOOL
41800	Aged - All	1	19,200
41834	Enhanced S	4	164,500
41854	Basic Star	10	226,400
	T O T A L	15	410,100

STATE OF NEW YORK  
 COUNTY - St Lawrence  
 SCHOOL - Massena 1  
 TOWN - Norfolk  
 SWIS - 406289

2 0 1 5 S C H O O L T A X R O L L  
 T A X A B L E SECTION OF THE ROLL - 1  
 N A M E S E C T I O N - D  
 UNIFORM PERCENT OF VALUE IS 082.00

PAGE 3054  
 VALUATION DATE-JUL 01, 2014  
 TAXABLE STATUS DATE-MAR 01, 2015  
 RPS155/V04/L015  
 CURRENT DATE 8/21/2015

\*\*\* G R A N D T O T A L S \*\*\*

ROLL SEC	DESCRIPTION	TOTAL PARCELS	ASSESSED LAND	ASSESSED TOTAL	EXEMPT AMOUNT ----- STAR AMOUNT	TOTAL TAXABLE ----- STAR TAXABLE	TAX RATE	TOTAL TAX
	Massena Central Sc		198,110	1246,150	19,200	1,226,950		
	SPEC DIST TAXES				390,900	836,050		18,538.71
1	TAXABLE	22						18,538.71



STATE OF NEW YORK  
 COUNTY - St Lawrence  
 SCHOOL - Massena 1  
 TOWN - Norfolk  
 SWIS - 406289

2 0 1 5 S C H O O L T A X R O L L  
 T A X A B L E SECTION OF THE ROLL - 1  
 OWNERS NAME SEQUENCE  
 UNIFORM PERCENT OF VALUE IS 082.00

TAX MAP PARCEL NUMBER	PROPERTY LOCATION & CLASS	ASSESSMENT	EXEMPTION CODE-----	SCHOOL
CURRENT OWNERS NAME	SCHOOL DISTRICT	LAND	TAX DESCRIPTION	TAXABLE VALUE
CURRENT OWNERS ADDRESS	PARCEL SIZE/GRID COORD	TOTAL	SPECIAL DISTRICTS	TAX AMOUNT
*****				
25.001-1-2	1651 SH 420		25.001-1-2	*****
Eckstein John	240 Rural res		ACCT 1- 58-14	BILL 7875
54 Upper Ridge Rd	Massena 1 405801	26,600		
Brasher Falls, NY 13613	Double Wide 1994	53,500		
	ACRES 86.50			
	EAST-0360825 NRTH-1775185			
	DEED BOOK 2009 PG-15015			
	FULL MARKET VALUE	65,244		
			TOTAL TAX ---	1,186.32**
			DATE #1	09/30/15
			AMT DUE	1,186.32
*****				
17.077-1-26	1732 SH 420		17.077-1-26	*****
Eggleston Elaine	210 1 Family Res		ACCT 1- 17- 5	BILL 7876
868 Maple Ridge Rd	Massena 1 405801	5,600		
Brasher Falls, NY 13613-3268	Also 1101/424	37,900		
	Enclosed Trlr			
	FRNT 100.00 DPTH 200.00			
	ACRES 0.45			
	EAST-0360482 NRTH-1777173			
	DEED BOOK 1101 PG-426			
	FULL MARKET VALUE	46,220		
			TOTAL TAX ---	840.40**
			DATE #1	09/30/15
			AMT DUE	840.40
*****				
16.004-2-29.31	Gladding Rd		16.004-2-29.31	*****
Eldridge Raymond	314 Rural vac<10		ACCT 1- 74-10.3	BILL 7877
Eldridge Mary	Massena 1 405801	2,800		
368 Gladding Rd	212x925x240x782	2,800		
Massena, NY 13662	FRNT 212.00 DPTH 782.00			
	ACRES 3.70			
	EAST-0350948 NRTH-1777660			
	DEED BOOK 1096 PG-697			
	FULL MARKET VALUE	3,415		
			TOTAL TAX ---	62.09**
			DATE #1	09/30/15
			AMT DUE	62.09
*****				
16.004-3-61.2	368 Gladding Rd		16.004-3-61.2	*****
Eldridge Raymond	210 1 Family Res		ACCT 1- 36-15.2	BILL 7878
Eldridge Mary	Massena 1 405801	12,900		
368 Gladding Rd	ACRES 4.50	62,000		
Massena, NY 13662	EAST-0357763 NRTH-1779022			
	DEED BOOK 929 PG-00724			
	FULL MARKET VALUE	75,610		
			TOTAL TAX ---	269.80**
			DATE #1	09/30/15
			AMT DUE	269.80
*****				

STATE OF NEW YORK  
 COUNTY - St Lawrence  
 SCHOOL - Massena 1  
 TOWN - Norfolk  
 SWIS - 406289

2 0 1 5 S C H O O L T A X R O L L  
 T A X A B L E SECTION OF THE ROLL - 1  
 OWNERS NAME SEQUENCE  
 UNIFORM PERCENT OF VALUE IS 082.00

PAGE 3056  
 VALUATION DATE-JUL 01, 2014  
 TAXABLE STATUS DATE-MAR 01, 2015

TAX MAP PARCEL NUMBER	PROPERTY LOCATION & CLASS	ASSESSMENT	EXEMPTION CODE-----	SCHOOL
CURRENT OWNERS NAME	SCHOOL DISTRICT	LAND	TAX DESCRIPTION	TAXABLE VALUE
CURRENT OWNERS ADDRESS	PARCEL SIZE/GRID COORD	TOTAL	SPECIAL DISTRICTS	TAX AMOUNT
***** 25.003-1-20 *****				
25.003-1-20	1964 CR 38			ACCT 1- 19-11
Eurto Vicki L	210 1 Family Res		Basic Star 41854	BILL 7879
1964 County Route 38	Massena 1 405801	5,700	Massena Central Sch	24,600
Norfolk, NY 13667	FRNT 100.00 DPTH 220.00	60,400		1,339.32
	ACRES 0.57			
	EAST-0360530 NRTH-1766811			
	DEED BOOK 2009 PG-15340			
	FULL MARKET VALUE	73,659		
			TOTAL TAX ---	793.84**
				DATE #1 09/30/15
				AMT DUE 793.84
***** 25.003-1-44 *****				
25.003-1-44	CR 38			BILL 7880
Eurto Vicki L	311 Res vac land		Massena Central Sch	126.39
1964 County Route 38	Massena 1 405801	5,700		
Norfolk, NY 13667	FRNT 100.00 DPTH 220.00	5,700		
	ACRES 0.50			
	EAST-0360616 NRTH-1766884			
	DEED BOOK 2009 PG-15527			
	FULL MARKET VALUE	6,951		
			TOTAL TAX ---	126.39**
				DATE #1 09/30/15
				AMT DUE 126.39
*****				

STATE OF NEW YORK  
 COUNTY - St Lawrence  
 SCHOOL - Massena 1  
 TOWN - Norfolk  
 SWIS - 406289

2 0 1 5 S C H O O L T A X R O L L  
 T A X A B L E SECTION OF THE ROLL - 1  
 N A M E S E C T I O N - E  
 UNIFORM PERCENT OF VALUE IS 082.00

PAGE 3057  
 VALUATION DATE-JUL 01, 2014  
 TAXABLE STATUS DATE-MAR 01, 2015  
 RPS155/V04/L015  
 CURRENT DATE 8/21/2015

\*\*\* S P E C I A L D I S T R I C T S U M M A R Y \*\*\*

CODE	DISTRICT NAME	TOTAL PARCELS	EXTENSION TYPE	EXTENSION VALUE	AD VALOREM VALUE	EXEMPT AMOUNT	TAXABLE VALUE	TOTAL TAX
------	---------------	---------------	----------------	-----------------	------------------	---------------	---------------	-----------

NO SPECIAL DISTRICTS AT THIS LEVEL

\*\*\* S C H O O L D I S T R I C T S U M M A R Y \*\*\*

CODE	DISTRICT NAME	TOTAL PARCELS	ASSESSED LAND	ASSESSED TOTAL	EXEMPT AMOUNT	TOTAL TAXABLE	TOTAL TAX
					----- STAR AMOUNT	----- STAR TAXABLE	
405801	Massena 1	6	59,300	222,300		222,300	
					78,150	144,150	3,196.42
	S U B - T O T A L	6	59,300	222,300		222,300	
	S U B - T O T A L (CONT)				78,150	144,150	3,196.42
	T O T A L	6	59,300	222,300		222,300	
	T O T A L (CONT)				78,150	144,150	3,196.42

\*\*\* S Y S T E M C O D E S S U M M A R Y \*\*\*

NO SYSTEM EXEMPTIONS AT THIS LEVEL

\*\*\* E X E M P T I O N S U M M A R Y \*\*\*

CODE	DESCRIPTION	TOTAL PARCELS	SCHOOL
41834	Enhanced S	1	53,550
41854	Basic Star	1	24,600
	T O T A L	2	78,150

STATE OF NEW YORK  
 COUNTY - St Lawrence  
 SCHOOL - Massena 1  
 TOWN - Norfolk  
 SWIS - 406289

2 0 1 5 S C H O O L T A X R O L L  
 T A X A B L E SECTION OF THE ROLL - 1  
 N A M E S E C T I O N - E  
 UNIFORM PERCENT OF VALUE IS 082.00

PAGE 3058  
 VALUATION DATE-JUL 01, 2014  
 TAXABLE STATUS DATE-MAR 01, 2015  
 RPS155/V04/L015  
 CURRENT DATE 8/21/2015

\*\*\* G R A N D T O T A L S \*\*\*

ROLL SEC	DESCRIPTION	TOTAL PARCELS	ASSESSED LAND	ASSESSED TOTAL	EXEMPT AMOUNT ----- STAR AMOUNT	TOTAL TAXABLE ----- STAR TAXABLE	TAX RATE	TOTAL TAX
	Massena Central Sc		59,300	222,300		222,300		
	SPEC DIST TAXES				78,150	144,150		3,196.42
1	TAXABLE	6						3,196.42

STATE OF NEW YORK  
 COUNTY - St Lawrence  
 SCHOOL - Massena 1  
 TOWN - Norfolk  
 SWIS - 406289

2 0 1 5 S C H O O L T A X R O L L  
 T A X A B L E SECTION OF THE ROLL - 1  
 OWNERS NAME SEQUENCE  
 UNIFORM PERCENT OF VALUE IS 082.00

PAGE 3059  
 VALUATION DATE-JUL 01, 2014  
 TAXABLE STATUS DATE-MAR 01, 2015

TAX MAP PARCEL NUMBER	PROPERTY LOCATION & CLASS	ASSESSMENT	EXEMPTION CODE-----	SCHOOL
CURRENT OWNERS NAME	SCHOOL DISTRICT	LAND	TAX DESCRIPTION	TAXABLE VALUE
CURRENT OWNERS ADDRESS	PARCEL SIZE/GRID COORD	TOTAL	SPECIAL DISTRICTS	TAX AMOUNT
*****				
16.076-1-17	1811 SH 420		Massena Central Sch	45,000
Falck Hans J (LC)	210 1 Family Res	5,800		
Falck Paula A (LC)	Massena 1 405801	45,000		
1811 State Highway 420	FRNT 200.00 DPTH 200.00			
Massena, NY 13662	EAST-0359195 NRTH-1778584			
	DEED BOOK 2005 PG-17957			
	FULL MARKET VALUE	54,878		
TOTAL TAX ---				997.84**
				DATE #1 09/30/15
				AMT DUE 997.84
*****				
24.002-2-10.1	84 Fayette Rd		Enhanced S 41834	80,000
Fayette Martin	210 1 Family Res	6,300	Massena Central Sch	53,550
Fayette Jacqueline	Massena 1 405801	80,000		1,773.93
84 Fayette Rd	Also 1033/769			
Massena, NY 13662	FRNT 113.00 DPTH 450.00			
	ACRES 1.20			
	EAST-0358825 NRTH-1775550			
	DEED BOOK 914 PG-1148			
	FULL MARKET VALUE	97,561		
TOTAL TAX ---				668.93**
				DATE #1 09/30/15
				AMT DUE 668.93
*****				
16.004-3-72.1	Off Fayette Rd		Massena Central Sch	12,000
Fayette Martin B	322 Rural vac>10	12,000		
84 Fayette Rd	Massena 1 405801	12,000		
Massena, NY 13662	21 acres wetland			
	FRNT 189.00 DPTH 200.00			
	ACRES 55.50			
	EAST-0358108 NRTH-1776726			
	DEED BOOK 2001 PG-6665			
	FULL MARKET VALUE	14,634		
TOTAL TAX ---				266.09**
				DATE #1 09/30/15
				AMT DUE 266.09
*****				
17.003-1-2.21	3 O'Neil Rd		Massena Central Sch	109,500
Federal Home Loan Mortgage Co	240 Rural res	22,100		
8250 Jones Branch Drive	Massena 1 405801	109,500		
McLean, VA 22102	ACRES 45.50			
	EAST-0360435 NRTH-1778137			
	DEED BOOK 2015 PG-5405			
PRIOR OWNER ON 3/01/2015	FULL MARKET VALUE	133,537		
Dailey Timothy				
TOTAL TAX ---				2,428.07**
				DATE #1 09/30/15
				AMT DUE 2,428.07
*****				

STATE OF NEW YORK  
COUNTY - St Lawrence  
SCHOOL - Massena 1  
TOWN - Norfolk  
SWIS - 406289

2 0 1 5 S C H O O L T A X R O L L  
T A X A B L E SECTION OF THE ROLL - 1  
OWNERS NAME SEQUENCE  
UNIFORM PERCENT OF VALUE IS 082.00

PAGE 3060  
VALUATION DATE-JUL 01, 2014  
TAXABLE STATUS DATE-MAR 01, 2015

TAX MAP PARCEL NUMBER	PROPERTY LOCATION & CLASS	ASSESSMENT	EXEMPTION CODE-----	SCHOOL
CURRENT OWNERS NAME	SCHOOL DISTRICT	LAND	TAX DESCRIPTION	TAXABLE VALUE
CURRENT OWNERS ADDRESS	PARCEL SIZE/GRID COORD	TOTAL	SPECIAL DISTRICTS	TAX AMOUNT
***** 16.003-4-14 *****				
9447 SH 56				ACCT 1- 39-11 BILL 7885
16.003-4-14	210 1 Family Res		Enhanced S 41834	53,550
Fenner Maurice	Massena 1 405801	5,600	Massena Central Sch	93,200
Fenner Bonita	Raised Ranch & Ing Pool	93,200		
9447 State Highway 56	FRNT 120.00 DPTH 150.00			
Massena, NY 13662	ACRES 0.45			
	EAST-0342353 NRTH-1776572			
	DEED BOOK 871 PG-556			
	FULL MARKET VALUE	113,659		
TOTAL TAX ---				961.63**
				DATE #1 09/30/15
				AMT DUE 961.63
***** 25.001-2-16.1 *****				
1400 SH 420				ACCT 1- 82- 8 BILL 7886
25.001-2-16.1	270 Mfg housing		Basic Star 41854	19,900
Ferrera Robert E	Massena 1 405801	5,700	Massena Central Sch	19,900
Ferrera Raonna L	Trlr	19,900		441.27
1400 State Highway 420	FRNT 110.00 DPTH 177.00			
Norfolk, NY 13667	ACRES 0.45			
	EAST-0365247 NRTH-1770363			
	DEED BOOK 2006 PG-867			
	FULL MARKET VALUE	24,268		
TOTAL TAX ---				0.00**
***** 25.029-2-1 *****				
505 Lacombe Rd				BILL 7887
25.029-2-1	270 Mfg housing		Enhanced S 41834	53,550
Fetterly Harold	Massena 1 405801	7,700	Massena Central Sch	108,500
Fetterly Mary	FRNT 347.00 DPTH 968.00	108,500		
505 Lacombe Rd	ACRES 7.70			
Norfolk, NY 13667	EAST-0361044 NRTH-1773803			
	DEED BOOK 2005 PG-3670			
	FULL MARKET VALUE	132,317		
TOTAL TAX ---				1,300.89**
				DATE #1 09/30/15
				AMT DUE 1,300.89
***** 16.004-3-11 *****				
1882 SH 420				ACCT 1- 62- 5 BILL 7888
16.004-3-11	210 1 Family Res		Massena Central Sch	21,000
Fetterly Jason	Massena 1 405801	5,000		
Fetterly Amber	77x548x42x582	21,000		
21 Jenner Rd	FRNT 77.00 DPTH 565.00			
Lisbon, NY 13658	ACRES 1.00			
	EAST-0358523 NRTH-1780415			
	DEED BOOK 2010 PG-1			
	FULL MARKET VALUE	25,610		
TOTAL TAX ---				465.66**
				DATE #1 09/30/15
				AMT DUE 465.66
*****				

STATE OF NEW YORK  
 COUNTY - St Lawrence  
 SCHOOL - Massena 1  
 TOWN - Norfolk  
 SWIS - 406289

2 0 1 5 S C H O O L T A X R O L L  
 T A X A B L E SECTION OF THE ROLL - 1  
 OWNERS NAME SEQUENCE  
 UNIFORM PERCENT OF VALUE IS 082.00

PAGE 3061  
 VALUATION DATE-JUL 01, 2014  
 TAXABLE STATUS DATE-MAR 01, 2015

TAX MAP PARCEL NUMBER	PROPERTY LOCATION & CLASS	ASSESSMENT	EXEMPTION CODE-----	SCHOOL
CURRENT OWNERS NAME	SCHOOL DISTRICT	LAND	TAX DESCRIPTION	TAXABLE VALUE
CURRENT OWNERS ADDRESS	PARCEL SIZE/GRID COORD	TOTAL	SPECIAL DISTRICTS	TAX AMOUNT
***** 16.042-1-1 *****				
16.042-1-1	Hough Rd			ACCT 1- 31- 1.21 BILL 7889
Fetterly Kevin J Jr	314 Rural vac<10		Massena Central Sch	4,600 102.00
Fetterly Darci	Massena 1 405801	4,600		
120 Hough Rd	75x494x75x450 Vacant	4,600		
Massena, NY 13662	FRNT 75.00 DPTH			
	ACRES 0.83			
	EAST-0351469 NRTH-1787196			
	DEED BOOK 2008 PG-2809			
	FULL MARKET VALUE	5,610		
			TOTAL TAX ---	102.00**
			DATE #1	09/30/15
			AMT DUE	102.00
***** 16.042-1-2 *****				
	120 Hough Rd			ACCT 1-129-10.3 BILL 7890
16.042-1-2	210 1 Family Res		Basic Star 41854	24,600
Fetterly Kevin J Jr	Massena 1 405801	8,500	Massena Central Sch	118,000 2,616.55
Fetterly Darci	Contempary & Ing Pool	118,000		
120 Hough Rd	100x494x229x444			
Massena, NY 13662	FRNT 100.00 DPTH 469.00			
	ACRES 1.40			
	EAST-0351549 NRTH-1787249			
	DEED BOOK 2008 PG-2809			
	FULL MARKET VALUE	143,902		
			TOTAL TAX ---	2,071.07**
			DATE #1	09/30/15
			AMT DUE	2,071.07
***** 16.076-1-15 *****				
	SH 420			ACCT 1- 40- 2 BILL 7891
16.076-1-15	311 Res vac land		Massena Central Sch	3,400 75.39
Fetterly Robert B (LU)	Massena 1 405801	3,400		
Fetterly Diana L (LU)	FRNT 100.00 DPTH 200.00	3,400		
1801 State Highway 420	EAST-0359350 NRTH-1778371			
Massena, NY 13662	DEED BOOK 2005 PG-15664			
	FULL MARKET VALUE	4,146		
			TOTAL TAX ---	75.39**
			DATE #1	09/30/15
			AMT DUE	75.39
***** 16.076-1-16 *****				
	1801 SH 420			ACCT 1- 40- 1 BILL 7892
16.076-1-16	210 1 Family Res		Enhanced S 41834	53,550
Fetterly Robert B (LU)	Massena 1 405801	5,600	Massena Central Sch	75,200 1,667.49
Fetterly Diana L (LU)	FRNT 100.00 DPTH 200.00	75,200		
1801 State Highway 420	EAST-0359280 NRTH-1778462			
Massena, NY 13662	DEED BOOK 2005 PG-15394			
	FULL MARKET VALUE	91,707		
			TOTAL TAX ---	562.49**
			DATE #1	09/30/15
			AMT DUE	562.49
*****				

STATE OF NEW YORK  
COUNTY - St Lawrence  
SCHOOL - Massena 1  
TOWN - Norfolk  
SWIS - 406289

2 0 1 5 S C H O O L T A X R O L L  
T A X A B L E SECTION OF THE ROLL - 1  
OWNERS NAME SEQUENCE  
UNIFORM PERCENT OF VALUE IS 082.00

PAGE 3062  
VALUATION DATE-JUL 01, 2014  
TAXABLE STATUS DATE-MAR 01, 2015

TAX MAP PARCEL NUMBER	PROPERTY LOCATION & CLASS	ASSESSMENT	EXEMPTION CODE-----	SCHOOL
CURRENT OWNERS NAME	SCHOOL DISTRICT	LAND	TAX DESCRIPTION	TAXABLE VALUE
CURRENT OWNERS ADDRESS	PARCEL SIZE/GRID COORD	TOTAL	SPECIAL DISTRICTS	TAX AMOUNT
***** 16.034-1-22.3 *****				
16.034-1-22.3	32 Hough Rd			ACCT 1- 53- 6.3 BILL 7893
Flynn Tammy	210 1 Family Res		Basic Star 41854	24,600
32 Hough Rd	Massena 1 405801	6,000	Massena Central Sch	63,100
Massena, NY 13662	FRNT 110.00 DPTH 210.00	63,100		
	ACRES 0.53			
	EAST-0353510 NRTH-1788287			
	DEED BOOK 2009 PG-4243			
	FULL MARKET VALUE	76,951		
			TOTAL TAX ---	853.71**
			DATE #1	09/30/15
			AMT DUE	853.71
***** 16.026-5-14 *****				
16.026-5-14	112 Cook Rd			ACCT 1-106- 1 BILL 7894
Forbes Mae L (LU)	210 1 Family Res		Massena Central Sch	33,100
% Robert Forbes	Massena 1 405801	8,000		733.96
761 W Mahoney Rd	150x547x175'wfx465	33,100		
Brasher Falls, NY 13613	FRNT 150.00 DPTH 500.00			
	ACRES 1.70			
	EAST-0353836 NRTH-1790937			
	DEED BOOK 2002 PG-4413			
	FULL MARKET VALUE	40,366		
			TOTAL TAX ---	733.96**
			DATE #1	09/30/15
			AMT DUE	733.96
***** 25.029-2-2 *****				
25.029-2-2	515 Lacombe Rd			BILL 7895
Fournier Roger (LC)	210 1 Family Res		Basic Star 41854	24,600
Fournier Darcy (LC)	Massena 1 405801	7,000	Massena Central Sch	65,000
515 LaComb Rd	FRNT 275.00 DPTH	65,000		1,441.32
Norfolk, NY 13667-3274	ACRES 6.10			
	EAST-0361283 NRTH-1773821			
	DEED BOOK 2004 PG-14389			
	FULL MARKET VALUE	79,268		
			TOTAL TAX ---	895.84**
			DATE #1	09/30/15
			AMT DUE	895.84
***** 16.004-3-10 *****				
16.004-3-10	1884 SH 420			ACCT 1- 62- 6 BILL 7896
Francis Timothy J	210 1 Family Res		Basic Star 41854	24,600
1884 State Highway 420	Massena 1 405801	5,200	Massena Central Sch	54,500
Massena, NY 13662	Old Style W/1.5 Story Gar	54,500		1,208.49
	86x467x86x507			
	FRNT 86.00 DPTH			
	ACRES 0.94 BANK8888830			
	EAST-0358515 NRTH-1780502			
	DEED BOOK 1097 PG-387			
	FULL MARKET VALUE	66,463		
			TOTAL TAX ---	663.01**
			DATE #1	09/30/15
			AMT DUE	663.01





STATE OF NEW YORK  
 COUNTY - St Lawrence  
 SCHOOL - Massena 1  
 TOWN - Norfolk  
 SWIS - 406289

2 0 1 5 S C H O O L T A X R O L L  
 T A X A B L E SECTION OF THE ROLL - 1  
 OWNERS NAME SEQUENCE  
 UNIFORM PERCENT OF VALUE IS 082.00

PAGE 3063  
 VALUATION DATE-JUL 01, 2014  
 TAXABLE STATUS DATE-MAR 01, 2015

TAX MAP PARCEL NUMBER	PROPERTY LOCATION & CLASS	ASSESSMENT	EXEMPTION CODE-----	SCHOOL
CURRENT OWNERS NAME	SCHOOL DISTRICT	LAND	TAX DESCRIPTION	TAXABLE VALUE
CURRENT OWNERS ADDRESS	PARCEL SIZE/GRID COORD	TOTAL	SPECIAL DISTRICTS	TAX AMOUNT
*****				
25.021-1-1	1581 SH 420			25.021-1-1 *****
French Jonathan	210 1 Family Res		Basic Star 41854	ACCT 1-117- 9 BILL 7897
French Kerrie A	Massena 1 405801	5,500	Massena Central Sch	24,600
1581 State Highway 420	FRNT 140.00 DPTH 183.00	35,000		776.09
Norfolk, NY 13667	ACRES 0.42			
	EAST-0362453 NRTH-1773970			
	DEED BOOK 2006 PG-4965			
	FULL MARKET VALUE	42,683		
			TOTAL TAX ---	230.61**
				DATE #1 09/30/15
				AMT DUE 230.61
*****				
24.001-1-20	9377 SH 56			24.001-1-20 *****
French Joyce A	210 1 Family Res		Basic Star 41854	ACCT 1- 93-13 BILL 7898
9377 State Highway 56	Massena 1 405801	5,900	Massena Central Sch	24,600
Massena, NY 13662	Approp 2000/2818	25,000		554.35
	110x190x111x205			
	FRNT 110.00 DPTH 190.00			
	EAST-0341396 NRTH-1775669			
	DEED BOOK 2004 PG-7762			
	FULL MARKET VALUE	30,488		
			TOTAL TAX ---	8.87**
				DATE #1 09/30/15
				AMT DUE 8.87
*****				

STATE OF NEW YORK  
 COUNTY - St Lawrence  
 SCHOOL - Massena 1  
 TOWN - Norfolk  
 SWIS - 406289

2 0 1 5 S C H O O L T A X R O L L  
 T A X A B L E SECTION OF THE ROLL - 1  
 N A M E S E C T I O N - F  
 UNIFORM PERCENT OF VALUE IS 082.00

PAGE 3064  
 VALUATION DATE-JUL 01, 2014  
 TAXABLE STATUS DATE-MAR 01, 2015  
 RPS155/V04/L015  
 CURRENT DATE 8/21/2015

\*\*\* S P E C I A L D I S T R I C T S U M M A R Y \*\*\*

CODE	DISTRICT NAME	TOTAL PARCELS	EXTENSION TYPE	EXTENSION VALUE	AD VALOREM VALUE	EXEMPT AMOUNT	TAXABLE VALUE	TOTAL TAX
------	---------------	---------------	----------------	-----------------	------------------	---------------	---------------	-----------

NO SPECIAL DISTRICTS AT THIS LEVEL

\*\*\* S C H O O L D I S T R I C T S U M M A R Y \*\*\*

CODE	DISTRICT NAME	TOTAL PARCELS	ASSESSED LAND	ASSESSED TOTAL	EXEMPT AMOUNT	TOTAL TAXABLE	TOTAL TAX
					----- STAR AMOUNT	----- STAR TAXABLE	
405801	Massena 1	18	129,900	966,000		966,000	
					381,700	584,300	12,956.38
	S U B - T O T A L	18	129,900	966,000		966,000	
	S U B - T O T A L (CONT)				381,700	584,300	12,956.38
	T O T A L	18	129,900	966,000		966,000	
	T O T A L (CONT)				381,700	584,300	12,956.38

\*\*\* S Y S T E M C O D E S S U M M A R Y \*\*\*

NO SYSTEM EXEMPTIONS AT THIS LEVEL

\*\*\* E X E M P T I O N S U M M A R Y \*\*\*

CODE	DESCRIPTION	TOTAL PARCELS	SCHOOL
41834	Enhanced S	4	214,200
41854	Basic Star	7	167,500
	T O T A L	11	381,700

STATE OF NEW YORK  
 COUNTY - St Lawrence  
 SCHOOL - Massena 1  
 TOWN - Norfolk  
 SWIS - 406289

2 0 1 5 S C H O O L T A X R O L L  
 T A X A B L E SECTION OF THE ROLL - 1  
 N A M E S E C T I O N - F  
 UNIFORM PERCENT OF VALUE IS 082.00

PAGE 3065  
 VALUATION DATE-JUL 01, 2014  
 TAXABLE STATUS DATE-MAR 01, 2015  
 RPS155/V04/L015  
 CURRENT DATE 8/21/2015

\*\*\* G R A N D T O T A L S \*\*\*

ROLL SEC	DESCRIPTION	TOTAL PARCELS	ASSESSED LAND	ASSESSED TOTAL	EXEMPT AMOUNT ----- STAR AMOUNT	TOTAL TAXABLE ----- STAR TAXABLE	TAX RATE	TOTAL TAX
	Massena Central Sc		129,900	966,000		966,000		
	SPEC DIST TAXES				381,700	584,300		12,956.38
1	TAXABLE	18						12,956.38

STATE OF NEW YORK  
 COUNTY - St Lawrence  
 SCHOOL - Massena 1  
 TOWN - Norfolk  
 SWIS - 406289

2 0 1 5 S C H O O L T A X R O L L  
 T A X A B L E SECTION OF THE ROLL - 1  
 OWNERS NAME SEQUENCE  
 UNIFORM PERCENT OF VALUE IS 082.00

PAGE 3066  
 VALUATION DATE-JUL 01, 2014  
 TAXABLE STATUS DATE-MAR 01, 2015

TAX MAP PARCEL NUMBER	PROPERTY LOCATION & CLASS	ASSESSMENT	EXEMPTION CODE-----	SCHOOL
CURRENT OWNERS NAME	SCHOOL DISTRICT	LAND	TAX DESCRIPTION	TAXABLE VALUE
CURRENT OWNERS ADDRESS	PARCEL SIZE/GRID COORD	TOTAL	SPECIAL DISTRICTS	TAX AMOUNT
***** 16.004-3-52 *****				
1849 SH 420	210 1 Family Res		Massena Central Sch	60,000
16.004-3-52	Massena 1 405801	13,100		
Gardner James A	ACRES 5.00	60,000		
Gardner Susan C	EAST-0358223 NRTH-1779327			
609 N Racquette River Rd	DEED BOOK 2002 PG-14891			
Massena, NY 13662	FULL MARKET VALUE	73,171		
TOTAL TAX ---				1,330.45**
				DATE #1 09/30/15
				AMT DUE 1,330.45
***** 24.002-2-17 *****				
69 Fayette Rd	210 1 Family Res		Enhanced S 41834	53,550
24.002-2-17	Massena 1 405801	8,800	Massena Central Sch	59,500
Gardner Joseph J (LU)	532'x378'x519'x378'	59,500		
Gardner Barbara A (LU)	FRNT 532.00 DPTH			
69 Fayette Rd	ACRES 4.50			
Massena, NY 13662	EAST-0359389 NRTH-1775403			
	DEED BOOK 2011 PG-1862			
	FULL MARKET VALUE	72,561		
TOTAL TAX ---				214.36**
				DATE #1 09/30/15
				AMT DUE 214.36
***** 16.004-3-3 *****				
1912 SH 420	314 Rural vac<10		Massena Central Sch	4,900
16.004-3-3	Massena 1 405801	4,900		
Garner Carolyn K	340x394x167 Vacant	4,900		
404 Harrisburg Pike	ACRES 1.10			
Dillsburg, PA 17019-1335	EAST-0358283 NRTH-1781211			
	DEED BOOK 1049 PG-00931			
	FULL MARKET VALUE	5,976		
TOTAL TAX ---				108.65**
				DATE #1 09/30/15
				AMT DUE 108.65
***** 16.026-5-8 *****				
136 Cook Rd	210 1 Family Res		Massena Central Sch	49,900
16.026-5-8	Massena 1 405801	12,500		
Gauthier Beatrice	220x585x220x575	49,900		
6 Vereyken Crescent	FRNT 220.00 DPTH 580.00			
Petawawa, ON, Canada	ACRES 2.90 BANK11111111			
K8H 2C5	EAST-0353309 NRTH-1790505			
	DEED BOOK 1091 PG-551			
	FULL MARKET VALUE	60,854		
TOTAL TAX ---				1,106.49**
				DATE #1 09/30/15
				AMT DUE 1,106.49

\*\*\*\*\*

STATE OF NEW YORK  
 COUNTY - St Lawrence  
 SCHOOL - Massena 1  
 TOWN - Norfolk  
 SWIS - 406289

2 0 1 5 S C H O O L T A X R O L L  
 T A X A B L E SECTION OF THE ROLL - 1  
 OWNERS NAME SEQUENCE  
 UNIFORM PERCENT OF VALUE IS 082.00

PAGE 3067  
 VALUATION DATE-JUL 01, 2014  
 TAXABLE STATUS DATE-MAR 01, 2015

TAX MAP PARCEL NUMBER	PROPERTY LOCATION & CLASS	ASSESSMENT	EXEMPTION CODE-----	SCHOOL
CURRENT OWNERS NAME	SCHOOL DISTRICT	LAND	TAX DESCRIPTION	TAXABLE VALUE
CURRENT OWNERS ADDRESS	PARCEL SIZE/GRID COORD	TOTAL	SPECIAL DISTRICTS	TAX AMOUNT
*****				
24.001-1-17.2	9353 SH 56 210 1 Family Res		Massena Central Sch	24.001-1-17.2 63,300
Gauthier Deanne L	Massena 1 405801	5,800		ACCT 1- 6- 13.2 BILL 7903
Villnave Daniel M	250X100x250x100	63,300		
9353 State Highway 56	ACRES 0.57 BANK8888869			
Massena, NY 13662	EAST-0340628 NRTH-1775124			
	DEED BOOK 2011 PG-572			
	FULL MARKET VALUE	77,195		
			TOTAL TAX ---	1,403.62**
				DATE #1 09/30/15
				AMT DUE 1,403.62
*****				
16.076-1-2	SH 420 311 Res vac land		Massena Central Sch	16.076-1-2 3,400
Gayeskie Andrew	Massena 1 405801	3,400		BILL 7904
3 Green Dr	FRNT 100.00 DPTH 200.00	3,400		75.39
Massena, NY 13662	EAST-0359408 NRTH-1778778			
	DEED BOOK 2011 PG-16149			
	FULL MARKET VALUE	4,146		
			TOTAL TAX ---	75.39**
				DATE #1 09/30/15
				AMT DUE 75.39
*****				
16.076-1-3	1804 SH 420 449 Other Storag		Massena Central Sch	16.076-1-3 57,000
Gayeskie Andrew	Massena 1 405801	5,800		ACCT 1- 86- 1 BILL 7905
3 Green Dr	FRNT 100.00 DPTH 300.00	57,000		1,263.92
Massena, NY 13662	ACRES 0.68			
	EAST-0359469 NRTH-1778699			
	DEED BOOK 2011 PG-16149			
	FULL MARKET VALUE	69,512		
			TOTAL TAX ---	1,263.92**
				DATE #1 09/30/15
				AMT DUE 1,263.92
*****				
16.042-1-18	65 Hough Rd 312 Vac w/imprv		Massena Central Sch	16.042-1-18 29,900
Gebault Edward T (LU)	Massena 1 405801	4,900		ACCT 1-130- 5 BILL 7906
Gebault Ann B (LU)	FRNT 85.00 DPTH 197.00	29,900		663.01
49 Hough Rd	EAST-0353073 NRTH-1787709			
Massena, NY 13662	DEED BOOK 2005 PG-12474			
	FULL MARKET VALUE	36,463		
			TOTAL TAX ---	663.01**
				DATE #1 09/30/15
				AMT DUE 663.01
*****				

STATE OF NEW YORK  
 COUNTY - St Lawrence  
 SCHOOL - Massena 1  
 TOWN - Norfolk  
 SWIS - 406289

2 0 1 5 S C H O O L T A X R O L L  
 T A X A B L E SECTION OF THE ROLL - 1  
 OWNERS NAME SEQUENCE  
 UNIFORM PERCENT OF VALUE IS 082.00

PAGE 3068  
 VALUATION DATE-JUL 01, 2014  
 TAXABLE STATUS DATE-MAR 01, 2015

TAX MAP PARCEL NUMBER	PROPERTY LOCATION & CLASS	ASSESSMENT	EXEMPTION CODE-----	SCHOOL
CURRENT OWNERS NAME	SCHOOL DISTRICT	LAND	TAX DESCRIPTION	TAXABLE VALUE
CURRENT OWNERS ADDRESS	PARCEL SIZE/GRID COORD	TOTAL	SPECIAL DISTRICTS	TAX AMOUNT
*****				16.034-4-5 *****
16.034-4-5	49 Hough Rd			ACCT 1- 44- 1 BILL 7907
Gebeault Edward	270 Mfg housing		Enhanced S 41834	32,800
Gebeault Anne B	Massena 1 405801	3,000	Massena Central Sch	727.31
49 Hough Rd	89x137x144x25 .12 Ar	32,800		
Massena, NY 13662	FRNT 89.00 DPTH 81.00			
	ACRES 0.16			
	EAST-0353326 NRTH-1787940			
	DEED BOOK 2010 PG-12102			
	FULL MARKET VALUE	40,000		
TOTAL TAX ---				0.00**
*****				25.001-1-45.8 *****
25.001-1-45.8	Lacomb Rd			BILL 7908
Gelineau Ronald	322 Rural vac>10		Massena Central Sch	206.22
35 Wagon Wheel Rd	Massena 1 405801	9,300		
West Redding, CT 06896-1620	ACRES 16.50	9,300		
	EAST-0362626 NRTH-1772803			
	DEED BOOK 958 PG-00340			
	FULL MARKET VALUE	11,341		
TOTAL TAX ---				206.22**
				DATE #1 09/30/15
				AMT DUE 206.22
*****				16.042-1-9 *****
16.042-1-9	88 Hough Rd			ACCT 1-129-10.2 BILL 7909
George Lorraine N	210 1 Family Res		Massena Central Sch	1,476.80
Sunrise Apt	Massena 1 405801	11,400		
378 State Route 37	FRNT 200.00 DPTH	66,600		
Akwasasne, NY 13655-2151	ACRES 1.78			
	EAST-0352311 NRTH-1787599			
	DEED BOOK 941 PG-00961			
	FULL MARKET VALUE	81,220		
TOTAL TAX ---				1,476.80**
				DATE #1 09/30/15
				AMT DUE 1,476.80
*****				17.077-1-17 *****
17.077-1-17	11 Fayette Rd			ACCT 1- 64- 3.2 BILL 7910
Ghostlaw Beverly	210 1 Family Res		Enhanced S 41834	53,550
11 Fayette Rd	Massena 1 405801	5,700	Massena Central Sch	1,552.19
Massena, NY 13662	100x290x105x285	70,000		
	FRNT 100.00 DPTH 285.00			
	ACRES 0.67			
	EAST-0360659 NRTH-1776232			
	DEED BOOK 2014 PG-7374			
	FULL MARKET VALUE	85,366		
TOTAL TAX ---				447.19**
				DATE #1 09/30/15
				AMT DUE 447.19
*****				*****

STATE OF NEW YORK  
 COUNTY - St Lawrence  
 SCHOOL - Massena 1  
 TOWN - Norfolk  
 SWIS - 406289

2 0 1 5 S C H O O L T A X R O L L  
 T A X A B L E SECTION OF THE ROLL - 1  
 OWNERS NAME SEQUENCE  
 UNIFORM PERCENT OF VALUE IS 082.00

PAGE 3069  
 VALUATION DATE-JUL 01, 2014  
 TAXABLE STATUS DATE-MAR 01, 2015

TAX MAP PARCEL NUMBER	PROPERTY LOCATION & CLASS	ASSESSMENT	EXEMPTION CODE-----	SCHOOL
CURRENT OWNERS NAME	SCHOOL DISTRICT	LAND	TAX DESCRIPTION	TAXABLE VALUE
CURRENT OWNERS ADDRESS	PARCEL SIZE/GRID COORD	TOTAL	SPECIAL DISTRICTS	TAX AMOUNT
*****				
17.077-1-16	15 Fayette Rd		17.077-1-16	*****
Ghostlaw Beverly A	270 Mfg housing		ACCT 1- 96- 8	BILL 7911
11 Fayette Rd	Massena 1 405801	5,100		465.66
Massena, NY 13662	FRNT 100.00 DPTH 150.00	21,000		
	EAST-0360544 NRTH-1776237			
	DEED BOOK 1999 PG-5370			
	FULL MARKET VALUE	25,610		
			TOTAL TAX ---	465.66**
				DATE #1 09/30/15
				AMT DUE 465.66
*****				
25.001-2-14.1	1488 SH 420		25.001-2-14.1	*****
Giametta Paul	220 2 Family Res		ACCT 1-108- 6.1	BILL 7912
Giametta Janet	Massena 1 405801	9,600		24,600
1488 State Highway 420	Also Deed 1001/582	107,700		2,388.15
Norfolk, NY 13667	ACRES 5.70			
	EAST-0364356 NRTH-1772305			
	DEED BOOK 1001 PG-00712			
	FULL MARKET VALUE	131,341		
			TOTAL TAX ---	1,842.67**
				DATE #1 09/30/15
				AMT DUE 1,842.67
*****				
16.034-1-36	188 Cook Rd		16.034-1-36	*****
Gilbert Robert	210 1 Family Res - WTRFNT		ACCT 1- 12- 5	BILL 7913
Gilbert Jean	Massena 1 405801	12,100		53,550
188 Cook Rd	230x415x205'wfx415	81,200		1,800.54
Massena, NY 13662	FRNT 230.00 DPTH 415.00			
	ACRES 2.10			
	EAST-0352668 NRTH-1789355			
	DEED BOOK 983 PG-00524			
	FULL MARKET VALUE	99,024		
			TOTAL TAX ---	695.54**
				DATE #1 09/30/15
				AMT DUE 695.54
*****				
25.003-1-8	1181 SH 420		25.003-1-8	*****
Gill Laurie L	210 1 Family Res		ACCT 1- 83- 4	BILL 7914
Gill Robert L	Massena 1 405801	5,800		24,600
1181 State Highway 420	100x300	88,800		1,969.06
Brasher Falls, NY 13613	FRNT 100.00 DPTH 300.00			
	BANK8888830			
	EAST-0367859 NRTH-1765384			
	DEED BOOK 2010 PG-7887			
	FULL MARKET VALUE	108,293		
			TOTAL TAX ---	1,423.58**
				DATE #1 09/30/15
				AMT DUE 1,423.58
*****				



STATE OF NEW YORK  
COUNTY - St Lawrence  
SCHOOL - Massena 1  
TOWN - Norfolk  
SWIS - 406289

2 0 1 5 S C H O O L T A X R O L L  
T A X A B L E SECTION OF THE ROLL - 1  
OWNERS NAME SEQUENCE  
UNIFORM PERCENT OF VALUE IS 082.00

PAGE 3070  
VALUATION DATE-JUL 01, 2014  
TAXABLE STATUS DATE-MAR 01, 2015

TAX MAP PARCEL NUMBER	PROPERTY LOCATION & CLASS	ASSESSMENT	EXEMPTION CODE-----	SCHOOL
CURRENT OWNERS NAME	SCHOOL DISTRICT	LAND	TAX DESCRIPTION	TAXABLE VALUE
CURRENT OWNERS ADDRESS	PARCEL SIZE/GRID COORD	TOTAL	SPECIAL DISTRICTS	TAX AMOUNT
***** 25.001-2-15 *****				
25.001-2-15	SH 420			ACCT 1- 45- 2
Ginese Anthony (LU)	322 Rural vac>10		Massena Central Sch	13,500
Ginese Christine (LU)	Massena 1 405801	13,500		BILL 7915
85 Patrick Dr	ACRES 34.80	13,500		299.35
Lagrangeville, NY 12540-6210	EAST-0364893 NRTH-1771544			
	DEED BOOK 2002 PG-7455			
	FULL MARKET VALUE	16,463		
PRIOR OWNER ON 3/01/2015				
Ginese Anthony (LU)				
TOTAL TAX ---				299.35**
			DATE #1	09/30/15
			AMT DUE	299.35
***** 25.001-2-35.1 *****				
25.001-2-35.1	CR 38			ACCT 1- 45- 2.2
Ginese Anthony (LU)	322 Rural vac>10		Massena Central Sch	23,700
Ginese Christine (LU)	Massena 1 405801	23,700		BILL 7916
85 Patrick Dr	On Kyle Rd	23,700		525.53
Lagrangeville, NY 12540-6210	FRNT 1875.00 DPTH			
	ACRES 87.30			
	EAST-0367576 NRTH-1769871			
PRIOR OWNER ON 3/01/2015	DEED BOOK 2002 PG-7455			
Ginese Anthony (LU)	FULL MARKET VALUE	28,902		
TOTAL TAX ---				525.53**
			DATE #1	09/30/15
			AMT DUE	525.53
***** 16.026-5-15 *****				
16.026-5-15	106,108 Cook Rd			ACCT 1-129-15
Gladding Jack L	210 1 Family Res		Basic Star 41854	24,600
108 Cook Rd	Massena 1 405801	11,600	Massena Central Sch	1,729.58
Massena, NY 13662-3305	FRNT 150.00 DPTH	78,000		
	ACRES 2.30			
	EAST-0353941 NRTH-1791072			
	DEED BOOK 1999 PG-23996			
	FULL MARKET VALUE	95,122		
TOTAL TAX ---				1,184.10**
			DATE #1	09/30/15
			AMT DUE	1,184.10
***** 25.003-1-43 *****				
25.003-1-43	1989 A,B CR 38			ACCT 1-84-12.1
Gmyr Pamela J	240 Rural res		Massena Central Sch	61,100
431 Grantville Rd	Massena 1 405801	15,700		BILL 7918
Norfolk, NY 13667	ACRES 29.50	61,100		1,354.84
	EAST-0360886 NRTH-1767812			
	DEED BOOK 1115 PG-204			
	FULL MARKET VALUE	74,512		
TOTAL TAX ---				1,354.84**
			DATE #1	09/30/15
			AMT DUE	1,354.84

\*\*\*\*\*

STATE OF NEW YORK  
 COUNTY - St Lawrence  
 SCHOOL - Massena 1  
 TOWN - Norfolk  
 SWIS - 406289

2 0 1 5 S C H O O L T A X R O L L  
 T A X A B L E SECTION OF THE ROLL - 1  
 OWNERS NAME SEQUENCE  
 UNIFORM PERCENT OF VALUE IS 082.00

PAGE 3071  
 VALUATION DATE-JUL 01, 2014  
 TAXABLE STATUS DATE-MAR 01, 2015

TAX MAP PARCEL NUMBER	PROPERTY LOCATION & CLASS	ASSESSMENT	EXEMPTION CODE-----	SCHOOL
CURRENT OWNERS NAME	SCHOOL DISTRICT	LAND	TAX DESCRIPTION	TAXABLE VALUE
CURRENT OWNERS ADDRESS	PARCEL SIZE/GRID COORD	TOTAL	SPECIAL DISTRICTS	TAX AMOUNT
***** 16.002-5-11.12 *****				
16.002-5-11.12	360 CR 40			BILL 7919
Gollinger Francis M	210 1 Family Res - WTRFNT		Enhanced S 41834	53,550
360 County Route 40	Massena 1 405801	10,000	Massena Central Sch	126,200
Massena, NY 13662	300'WF	126,200		
	FRNT 300.00 DPTH			
	ACRES 1.90 BANK8888869			
	EAST-0348813 NRTH-1784739			
	DEED BOOK 2010 PG-12838			
	FULL MARKET VALUE	153,902		
			TOTAL TAX ---	1,693.37**
			DATE #1	09/30/15
			AMT DUE	1,693.37
***** 16.041-1-8 *****				
16.041-1-8	CR 40			BILL 7920
Goolden Jayson L	314 Rural vac<10 - WTRFNT		Massena Central Sch	184.05
Goolden Jennifer A	Massena 1 405801	8,300		
448 County Route 40	250x220x260x150 250'Wf	8,300		
Massena, NY 13662	1.08a(c) Pt/l'ville			
	FRNT 250.00 DPTH			
	ACRES 0.96			
	EAST-0350232 NRTH-1786403			
	DEED BOOK 2014 PG-3779			
	FULL MARKET VALUE	10,122		
			TOTAL TAX ---	184.05**
			DATE #1	09/30/15
			AMT DUE	184.05
***** 25.001-1-27 *****				
25.001-1-27	1425 SH 420			BILL 7921
Grant David	210 1 Family Res		Massena Central Sch	966.79
333 Pontoon Bridge Rd	Massena 1 405801	5,400		
Massena, NY 13658	FRNT 96.00 DPTH 200.00	43,600		
	ACRES 0.43			
	EAST-0364690 NRTH-1770706			
	DEED BOOK 1043 PG-00646			
	FULL MARKET VALUE	53,171		
			TOTAL TAX ---	966.79**
			DATE #1	09/30/15
			AMT DUE	966.79
*****				

STATE OF NEW YORK  
 COUNTY - St Lawrence  
 SCHOOL - Massena 1  
 TOWN - Norfolk  
 SWIS - 406289

2 0 1 5 S C H O O L T A X R O L L  
 T A X A B L E SECTION OF THE ROLL - 1  
 OWNERS NAME SEQUENCE  
 UNIFORM PERCENT OF VALUE IS 082.00

PAGE 3072  
 VALUATION DATE-JUL 01, 2014  
 TAXABLE STATUS DATE-MAR 01, 2015

TAX MAP PARCEL NUMBER	PROPERTY LOCATION & CLASS	ASSESSMENT	EXEMPTION CODE-----	SCHOOL
CURRENT OWNERS NAME	SCHOOL DISTRICT	LAND	TAX DESCRIPTION	TAXABLE VALUE
CURRENT OWNERS ADDRESS	PARCEL SIZE/GRID COORD	TOTAL	SPECIAL DISTRICTS	TAX AMOUNT
***** 24.002-2-34.2 *****				
24.002-2-34.2	439 Lacombe Rd			BILL 7922
Greenspan Robert L	210 1 Family Res		Aged - Sch 41804	18,725
439 Lacombe Rd	Massena 1 405801	6,900	Enhanced S 41834	34,775
Norfolk, NY 13667	FRNT 150.00 DPTH 175.00	53,500	Massena Central Sch	771.11
	EAST-0359767 NRTH-1772124			
	DEED BOOK 1998 PG-8725			
	FULL MARKET VALUE	65,244		
			TOTAL TAX ---	0.00**
***** 24.002-2-5 *****				
24.002-2-5	128 Fayette Rd			ACCT 1- 36- 3 BILL 7923
Grenon Frederick	210 1 Family Res		Enhanced S 41834	43,000
Grenon Sheila	Massena 1 405801	5,600	Massena Central Sch	953.49
128 Fayette Rd	FRNT 100.00 DPTH 200.00	43,000		
Massena, NY 13662	EAST-0357880 NRTH-1774991			
	DEED BOOK 912 PG-00152			
	FULL MARKET VALUE	52,439		
			TOTAL TAX ---	0.00**
***** 24.002-2-3 *****				
24.002-2-3	132 Fayette Rd			ACCT 1- 48-11 BILL 7924
Grenon Thomas	210 1 Family Res		Basic Star 41854	24,600
Grenon Marlene	Massena 1 405801	5,600	Massena Central Sch	1,392.53
132 Fayette Rd	FRNT 100.00 DPTH 200.00	62,800		
Massena, NY 13662	EAST-0357780 NRTH-1774959			
	DEED BOOK 1066 PG-1006			
	FULL MARKET VALUE	76,585		
			TOTAL TAX ---	847.05**
			DATE #1	09/30/15
			AMT DUE	847.05
***** 24.002-2-26.112 *****				
24.002-2-26.112	260 Lacombe Rd			BILL 7925
Grey Kenneth E	240 Rural res		Massena Central Sch	3,326.12
Grey Amy N	Massena 1 405801	20,500		
260 Lacombe Rd	FRNT 116.00 DPTH	150,000		
Norfolk, NY 13667	ACRES 10.00			
	EAST-0355476 NRTH-1769855			
	DEED BOOK 2013 PG-15846			
	FULL MARKET VALUE	182,927		
			TOTAL TAX ---	3,326.12**
			DATE #1	09/30/15
			AMT DUE	3,326.12

\*\*\*\*\*

STATE OF NEW YORK  
 COUNTY - St Lawrence  
 SCHOOL - Massena 1  
 TOWN - Norfolk  
 SWIS - 406289

2 0 1 5 S C H O O L T A X R O L L  
 T A X A B L E SECTION OF THE ROLL - 1  
 OWNERS NAME SEQUENCE  
 UNIFORM PERCENT OF VALUE IS 082.00

PAGE 3073  
 VALUATION DATE-JUL 01, 2014  
 TAXABLE STATUS DATE-MAR 01, 2015

TAX MAP PARCEL NUMBER	PROPERTY LOCATION & CLASS	ASSESSMENT	EXEMPTION CODE-----	SCHOOL
CURRENT OWNERS NAME	SCHOOL DISTRICT	LAND	TAX DESCRIPTION	TAXABLE VALUE
CURRENT OWNERS ADDRESS	PARCEL SIZE/GRID COORD	TOTAL	SPECIAL DISTRICTS	TAX AMOUNT
***** 24.002-2-26.111 *****				
24.002-2-26.111	Lacomb Rd 322 Rural vac>10		Massena Central Sch	20,000
Grey Kenneth E (LC)	Massena 1 405801	20,000		
Grey Amy N (LC)	Also Deed 994/835 11/85	20,000		
260 LaComb Rd	FRNT 101.00 DPTH			
Norfolk, NY 13667	ACRES 93.40			
	EAST-0356450 NRTH-1769035			
	DEED BOOK 2002 PG-4585			
	FULL MARKET VALUE	24,390		
			TOTAL TAX ---	443.48**
			DATE #1	09/30/15
			AMT DUE	443.48
***** 17.003-1-1.312 *****				
17.003-1-1.312	77 O'Neil Rd 240 Rural res		Basic Star 41854	127,130
Gross Justin P	Massena 1 405801	44,250	Massena Central Sch	
Gross Morgan L	FRNT 565.00 DPTH	127,130		
77 O'Neil Rd	ACRES 40.00			
Massena, NY 13662	EAST-0361623 NRTH-1778058			
	DEED BOOK 2013 PG-11422			
	FULL MARKET VALUE	155,037		
			TOTAL TAX ---	2,273.52**
			DATE #1	09/30/15
			AMT DUE	2,273.52
***** 16.026-5-3.11 *****				
16.026-5-3.11	148,150 Cook Rd 210 1 Family Res		Basic Star 41854	40,000
Guyette Donald J	Massena 1 405801	11,000	Massena Central Sch	
Guyette Betty	Also 774/285	40,000		
150 Cook Rd	FRNT 99.00 DPTH			
Massena, NY 13662	ACRES 2.40			
	EAST-0353083 NRTH-1790304			
	DEED BOOK 1102 PG-927			
	FULL MARKET VALUE	48,780		
			TOTAL TAX ---	341.48**
			DATE #1	09/30/15
			AMT DUE	341.48
*****				

STATE OF NEW YORK  
 COUNTY - St Lawrence  
 SCHOOL - Massena 1  
 TOWN - Norfolk  
 SWIS - 406289

2 0 1 5 S C H O O L T A X R O L L  
 T A X A B L E SECTION OF THE ROLL - 1  
 N A M E S E C T I O N - G  
 UNIFORM PERCENT OF VALUE IS 082.00

PAGE 3074  
 VALUATION DATE-JUL 01, 2014  
 TAXABLE STATUS DATE-MAR 01, 2015  
 RPS155/V04/L015  
 CURRENT DATE 8/21/2015

\*\*\* S P E C I A L D I S T R I C T S U M M A R Y \*\*\*

CODE	DISTRICT NAME	TOTAL PARCELS	EXTENSION TYPE	EXTENSION VALUE	AD VALOREM VALUE	EXEMPT AMOUNT	TAXABLE VALUE	TOTAL TAX
------	---------------	---------------	----------------	-----------------	------------------	---------------	---------------	-----------

NO SPECIAL DISTRICTS AT THIS LEVEL

\*\*\* S C H O O L D I S T R I C T S U M M A R Y \*\*\*

CODE	DISTRICT NAME	TOTAL PARCELS	ASSESSED LAND	ASSESSED TOTAL	EXEMPT AMOUNT	TOTAL TAXABLE	TOTAL TAX
					----- STAR AMOUNT	----- STAR TAXABLE	
	Massena 1	30	323,250	1656,130	18,725	1,637,405	
405801					472,375	1,165,030	25,833.55
	S U B - T O T A L	30	323,250	1656,130	18,725	1,637,405	
	S U B - T O T A L (CONT)				472,375	1,165,030	25,833.55
	T O T A L	30	323,250	1656,130	18,725	1,637,405	
	T O T A L (CONT)				472,375	1,165,030	25,833.55

\*\*\* S Y S T E M C O D E S S U M M A R Y \*\*\*

NO SYSTEM EXEMPTIONS AT THIS LEVEL

\*\*\* E X E M P T I O N S U M M A R Y \*\*\*

CODE	DESCRIPTION	TOTAL PARCELS	SCHOOL
41804	Aged - Sch	1	18,725
41834	Enhanced S	7	324,775
41854	Basic Star	6	147,600
	T O T A L	14	491,100

STATE OF NEW YORK  
 COUNTY - St Lawrence  
 SCHOOL - Massena 1  
 TOWN - Norfolk  
 SWIS - 406289

2 0 1 5 S C H O O L T A X R O L L  
 T A X A B L E SECTION OF THE ROLL - 1  
 N A M E S E C T I O N - G  
 UNIFORM PERCENT OF VALUE IS 082.00

PAGE 3075  
 VALUATION DATE-JUL 01, 2014  
 TAXABLE STATUS DATE-MAR 01, 2015  
 RPS155/V04/L015  
 CURRENT DATE 8/21/2015

\*\*\* G R A N D T O T A L S \*\*\*

ROLL SEC	DESCRIPTION	TOTAL PARCELS	ASSESSED LAND	ASSESSED TOTAL	EXEMPT AMOUNT ----- STAR AMOUNT	TOTAL TAXABLE ----- STAR TAXABLE	TAX RATE	TOTAL TAX
	Massena Central Sc		323,250	1656,130	18,725	1,637,405		
	SPEC DIST TAXES				472,375	1,165,030		25,833.55
1	TAXABLE	30						25,833.55

STATE OF NEW YORK  
 COUNTY - St Lawrence  
 SCHOOL - Massena 1  
 TOWN - Norfolk  
 SWIS - 406289

2 0 1 5 S C H O O L T A X R O L L  
 T A X A B L E SECTION OF THE ROLL - 1  
 OWNERS NAME SEQUENCE  
 UNIFORM PERCENT OF VALUE IS 082.00

PAGE 3076  
 VALUATION DATE-JUL 01, 2014  
 TAXABLE STATUS DATE-MAR 01, 2015

TAX MAP PARCEL NUMBER	PROPERTY LOCATION & CLASS	ASSESSMENT	EXEMPTION CODE-----	SCHOOL
CURRENT OWNERS NAME	SCHOOL DISTRICT	LAND	TAX DESCRIPTION	TAXABLE VALUE
CURRENT OWNERS ADDRESS	PARCEL SIZE/GRID COORD	TOTAL	SPECIAL DISTRICTS	TAX AMOUNT
***** 16.004-2-52.3 *****				
16.004-2-52.3	609 Brouse Rd 270 Mfg housing		Basic Star 41854	BILL 7929 24,600
Haas Frederick William	Massena 1 405801	8,300	Massena Central Sch	47,900 1,062.14
609 Brouse Rd	FRNT 210.00 DPTH 275.00	47,900		
Massena, NY 13662	ACRES 1.30 EAST-0355644 NRTH-1783060 DEED BOOK 2005 PG-6553 FULL MARKET VALUE	58,415		
TOTAL TAX ---				516.66**
				DATE #1 09/30/15
				AMT DUE 516.66
***** 16.003-4-24.21 *****				
16.003-4-24.21	9621 SH 56 311 Res vac land		Massena Central Sch	BILL 7930 47.90
Haggett Roleigh A	Massena 1 405801	2,160		
Haggett Gina M	FRNT 254.00 DPTH	2,160		
5 Northview Dr	ACRES 5.40 EAST-0342245 NRTH-1780646 DEED BOOK 2013 PG-8250 FULL MARKET VALUE	2,634		
Massena, NY 13662				
TOTAL TAX ---				47.90**
				DATE #1 09/30/15
				AMT DUE 47.90
***** 24.001-1-13 *****				
24.001-1-13	9339 SH 56 210 1 Family Res		Massena Central Sch	BILL 7931 745.05
Hall Richard	Massena 1 405801	12,900		
9339 State Highway 56	ACRES 4.40	33,600		
Massena, NY 13662	EAST-0340162 NRTH-1774768 DEED BOOK 1066 PG-383 FULL MARKET VALUE	40,976		
TOTAL TAX ---				745.05**
				DATE #1 09/30/15
				AMT DUE 745.05
***** 24.001-1-14 *****				
24.001-1-14	9347 SH 56 210 1 Family Res		Massena Central Sch	BILL 7932 1,711.84
Hall Richard J	Massena 1 405801	5,700		
PO Box 135	FRNT 100.00 DPTH 225.00	77,200		
Raymondville, NY 13678	EAST-0340406 NRTH-1774712 DEED BOOK 2014 PG-8306 FULL MARKET VALUE	94,146		
TOTAL TAX ---				1,711.84**
				DATE #1 09/30/15
				AMT DUE 1,711.84
*****				

STATE OF NEW YORK  
 COUNTY - St Lawrence  
 SCHOOL - Massena 1  
 TOWN - Norfolk  
 SWIS - 406289

2 0 1 5 S C H O O L T A X R O L L  
 T A X A B L E SECTION OF THE ROLL - 1  
 OWNERS NAME SEQUENCE  
 UNIFORM PERCENT OF VALUE IS 082.00

PAGE 3077  
 VALUATION DATE-JUL 01, 2014  
 TAXABLE STATUS DATE-MAR 01, 2015

TAX MAP PARCEL NUMBER	PROPERTY LOCATION & CLASS	ASSESSMENT	EXEMPTION CODE-----	SCHOOL
CURRENT OWNERS NAME	SCHOOL DISTRICT	LAND	TAX DESCRIPTION	TAXABLE VALUE
CURRENT OWNERS ADDRESS	PARCEL SIZE/GRID COORD	TOTAL	SPECIAL DISTRICTS	TAX AMOUNT
***** 16.004-3-61.1 *****				
16.004-3-61.1	364 Gladding Rd			ACCT 1- 36-15.1 BILL 7933
Halley Norman	210 1 Family Res		Massena Central Sch	28,800 638.61
Halley Ann	Massena 1 405801	10,200		
1869 County Route 49	FRNT 189.00 DPTH 350.00	28,800		
Winthrop, NY 13697	ACRES 1.50			
	EAST-0357484 NRTH-1779199			
	DEED BOOK 2000 PG-24923			
	FULL MARKET VALUE	35,122		
			TOTAL TAX ---	638.61**
			DATE #1	09/30/15
			AMT DUE	638.61
***** 25.021-1-5 *****				
25.021-1-5	1605 SH 420			ACCT 1- 44-12 BILL 7934
Hanson Bernard	210 1 Family Res		Basic Star 41854	24,600
1605 State Highway 420	Massena 1 405801	8,000	Massena Central Sch	52,800 1,170.79
Norfolk, NY 13667	ACRES 1.00	52,800		
	EAST-0362117 NRTH-1774397			
	DEED BOOK 1092 PG-5			
	FULL MARKET VALUE	64,390		
			TOTAL TAX ---	625.31**
			DATE #1	09/30/15
			AMT DUE	625.31
***** 25.021-1-6 *****				
25.021-1-6	Off SH 420			ACCT 1- 44-13 BILL 7935
Hanson Bernard	314 Rural vac<10		Massena Central Sch	5,100 113.09
1605 State Highway 420	Massena 1 405801	5,100		
Norfolk, NY 13667	ACRES 1.70	5,100		
	EAST-0361859 NRTH-1774227			
	DEED BOOK 1092 PG-5			
	FULL MARKET VALUE	6,220		
			TOTAL TAX ---	113.09**
			DATE #1	09/30/15
			AMT DUE	113.09
***** 16.042-1-4 *****				
16.042-1-4	108 Hough Rd			ACCT 1- 50-11 BILL 7936
Harrington Kenneth D	210 1 Family Res		Enhanced S 41834	42,400
108 Hough Rd	Massena 1 405801	7,600	Massena Central Sch	42,400 940.18
Massena, NY 13662	Ranch	42,400		
	FRNT 150.00 DPTH 430.00			
	ACRES 1.50			
	EAST-0351843 NRTH-1787408			
	DEED BOOK 1011 PG-00903			
	FULL MARKET VALUE	51,707		
			TOTAL TAX ---	0.00**
*****				



STATE OF NEW YORK  
 COUNTY - St Lawrence  
 SCHOOL - Massena 1  
 TOWN - Norfolk  
 SWIS - 406289

2 0 1 5 S C H O O L T A X R O L L  
 T A X A B L E SECTION OF THE ROLL - 1  
 OWNERS NAME SEQUENCE  
 UNIFORM PERCENT OF VALUE IS 082.00

PAGE 3078  
 VALUATION DATE-JUL 01, 2014  
 TAXABLE STATUS DATE-MAR 01, 2015

TAX MAP PARCEL NUMBER	PROPERTY LOCATION & CLASS	ASSESSMENT	EXEMPTION CODE-----	SCHOOL
CURRENT OWNERS NAME	SCHOOL DISTRICT	LAND	TAX DESCRIPTION	TAXABLE VALUE
CURRENT OWNERS ADDRESS	PARCEL SIZE/GRID COORD	TOTAL	SPECIAL DISTRICTS	TAX AMOUNT
***** 25.001-1-38 *****				
25.001-1-38	2132 CR 38			ACCT 1- 51- 2
Hart Gregory	210 1 Family Res		Basic Star 41854	BILL 7937
Hart Jayne	Massena 1 405801	4,100	Massena Central Sch	24,600
2132 County Route 38	FRNT 66.00 DPTH 305.00	34,100		756.14
Norfolk, NY 13667	ACRES 0.46			
	EAST-0364116 NRTH-1769163			
	DEED BOOK 2003 PG-19178			
	FULL MARKET VALUE	41,585		
			TOTAL TAX ---	210.66**
			DATE #1	09/30/15
			AMT DUE	210.66
***** 16.004-3-54 *****				
16.004-3-54	1863 SH 420			ACCT 1- 51- 4
Hartford James F	312 Vac w/imprv		Massena Central Sch	BILL 7938
408 Gladding Rd	Massena 1 405801	6,700		159.65
Massena, NY 13662	FRNT 129.00 DPTH 290.00	7,200		
	ACRES 0.86			
	EAST-0358379 NRTH-1779800			
	DEED BOOK 591 PG-00514			
	FULL MARKET VALUE	8,780		
			TOTAL TAX ---	159.65**
			DATE #1	09/30/15
			AMT DUE	159.65
***** 16.004-3-55 *****				
16.004-3-55	408 Gladding Rd			ACCT 1- 64-12
Hartford James F	210 1 Family Res		Basic Star 41854	BILL 7939
408 Gladding Rd	Massena 1 405801	4,400	Massena Central Sch	24,600
Massena, NY 13662	FRNT 150.00 DPTH 290.00	87,900		1,949.11
	ACRES 1.00			
	EAST-0358308 NRTH-1779904			
	DEED BOOK 1111 PG-624			
	FULL MARKET VALUE	107,195		
			TOTAL TAX ---	1,403.63**
			DATE #1	09/30/15
			AMT DUE	1,403.63
***** 16.004-3-69 *****				
16.004-3-69	2003 SH 420			ACCT 1- 96- 6
Hartigan Shari M	210 1 Family Res		Basic Star 41854	BILL 7940
Hartigan James D	Massena 1 405801	8,100	Massena Central Sch	24,600
2003 State Highway 420	FRNT 200.00 DPTH 221.00	68,900		1,527.80
Massena, NY 13662	ACRES 1.01			
	EAST-0357898 NRTH-1783295			
	DEED BOOK 1088 PG-986			
	FULL MARKET VALUE	84,024		
			TOTAL TAX ---	982.32**
			DATE #1	09/30/15
			AMT DUE	982.32

\*\*\*\*\*

STATE OF NEW YORK  
 COUNTY - St Lawrence  
 SCHOOL - Massena 1  
 TOWN - Norfolk  
 SWIS - 406289

2 0 1 5 S C H O O L T A X R O L L  
 T A X A B L E SECTION OF THE ROLL - 1  
 OWNERS NAME SEQUENCE  
 UNIFORM PERCENT OF VALUE IS 082.00

PAGE 3079  
 VALUATION DATE-JUL 01, 2014  
 TAXABLE STATUS DATE-MAR 01, 2015

TAX MAP PARCEL NUMBER	PROPERTY LOCATION & CLASS	ASSESSMENT	EXEMPTION CODE-----	SCHOOL
CURRENT OWNERS NAME	SCHOOL DISTRICT	LAND	TAX DESCRIPTION	TAXABLE VALUE
CURRENT OWNERS ADDRESS	PARCEL SIZE/GRID COORD	TOTAL	SPECIAL DISTRICTS	TAX AMOUNT
*****				
16.002-4-33	119 Hough Rd			16.002-4-33
Harvey Edward J Jr	240 Rural res		Basic Star 41854	ACCT 1-103- 1
Harvey Heather M	Massena 1 405801	8,000	Massena Central Sch	BILL 7941
119 Hough Rd	285'ff	90,200		
Massena, NY 13662	ACRES 29.90			
	EAST-0352389 NRTH-1786144			
	DEED BOOK 2000 PG-15623			
	FULL MARKET VALUE	110,000		
			TOTAL TAX ---	1,454.63**
				DATE #1 09/30/15
				AMT DUE 1,454.63
*****				
16.002-4-35	Hough Rd			16.002-4-35
Harvey Edward J Jr	322 Rural vac>10		Massena Central Sch	ACCT 1- 21- 4
Harvey Heather	Massena 1 405801	5,800		BILL 7942
119 Hough Rd	ACRES 47.70	5,800		
Massena, NY 13662	EAST-0351816 NRTH-1785495			
	DEED BOOK 1115 PG-207			
	FULL MARKET VALUE	7,073		
			TOTAL TAX ---	128.61**
				DATE #1 09/30/15
				AMT DUE 128.61
*****				
16.041-1-1	128 Hough Rd			16.041-1-1
Harvey Edward J Jr	210 1 Family Res		Massena Central Sch	ACCT 1- 31- 1.22
Harvey Heather M	Massena 1 405801	8,000		BILL 7943
119 Hough Rd	Ranch	113,600		
Massena, NY 13662	75'X494'X75'X450' WF			
	FRNT 179.00 DPTH			
	ACRES 1.87			
	EAST-0351441 NRTH-1787013			
	DEED BOOK 2010 PG-3800			
	FULL MARKET VALUE	138,537		
			TOTAL TAX ---	2,518.98**
				DATE #1 09/30/15
				AMT DUE 2,518.98
*****				
16.042-1-23	113 Hough Rd			16.042-1-23
Harvey Edward J Jr	311 Res vac land		Massena Central Sch	BILL 7944
Harvey Heather M	Massena 1 405801	8,900		
119 Hough Rd	FRNT 357.00 DPTH	8,900		
Massena, NY 13662	ACRES 1.20			
	EAST-0351971 NRTH-1787034			
	DEED BOOK 2010 PG-16847			
	FULL MARKET VALUE	10,854		
			TOTAL TAX ---	197.35**
				DATE #1 09/30/15
				AMT DUE 197.35
*****				

STATE OF NEW YORK  
COUNTY - St Lawrence  
SCHOOL - Massena 1  
TOWN - Norfolk  
SWIS - 406289

2 0 1 5 S C H O O L T A X R O L L  
T A X A B L E SECTION OF THE ROLL - 1  
OWNERS NAME SEQUENCE  
UNIFORM PERCENT OF VALUE IS 082.00

PAGE 3080  
VALUATION DATE-JUL 01, 2014  
TAXABLE STATUS DATE-MAR 01, 2015

TAX MAP PARCEL NUMBER	PROPERTY LOCATION & CLASS	ASSESSMENT	EXEMPTION CODE	SCHOOL
CURRENT OWNERS NAME	SCHOOL DISTRICT	LAND	TAX DESCRIPTION	TAXABLE VALUE
CURRENT OWNERS ADDRESS	PARCEL SIZE/GRID COORD	TOTAL	SPECIAL DISTRICTS	TAX AMOUNT
***** 16.004-2-7.2 *****				
16.004-2-7.2	393 Brouse Rd			BILL 7945
Haverstock Lon S	210 1 Family Res		Basic Star 41854	24,600
Haverstock Scott J	Massena 1 405801	18,000	Massena Central Sch	776.09
393 Brouse Rd	ACRES 28.20	35,000		
Massena, NY 13662	EAST-0350458 NRTH-1781301			
	DEED BOOK 1107 PG-918			
	FULL MARKET VALUE	42,683		
			TOTAL TAX ---	230.61**
			DATE #1	09/30/15
			AMT DUE	230.61
***** 16.003-2-8.11 *****				
16.003-2-8.11	66 CR 40			ACCT 1- 37- 9.1 BILL 7946
Hazel Roger	210 1 Family Res - WTRFNT		Basic Star 41854	24,600
Hazel Mary Ann	Massena 1 405801	20,900	Massena Central Sch	3,283.99
66 County Route 40	Ranch 750'S WF	148,100		
Massena, NY 13662	Also 988/540 & 988/538			
	FRNT 666.00 DPTH			
	ACRES 10.80			
	EAST-0344301 NRTH-1778826			
	DEED BOOK 988 PG-01138			
	FULL MARKET VALUE	180,610		
			TOTAL TAX ---	2,738.51**
			DATE #1	09/30/15
			AMT DUE	2,738.51
***** 16.034-1-5 *****				
16.034-1-5	48 Hidy Ave			ACCT 1- 52-14 BILL 7947
Hebda Veronica (LU)	210 1 Family Res		Massena Central Sch	645.27
689 County Route 1	Massena 1 405801	4,500		
Oswego, NY 13126-6237	FRNT 75.00 DPTH	29,100		
	ACRES 0.52			
	EAST-0353466 NRTH-1789615			
	DEED BOOK 997 PG-00207			
	FULL MARKET VALUE	35,488		
			TOTAL TAX ---	645.27**
			DATE #1	09/30/15
			AMT DUE	645.27
***** 16.002-5-8 *****				
16.002-5-8	418 CR 40			ACCT 1- 53- 1 BILL 7948
Hedges Patricia	210 1 Family Res		Aged - Sch 41804	23,850
Hedges Harold	Massena 1 405801	8,500	Enhanced S 41834	29,150
418 County Route 40	275x131x276x115	53,000	Massena Central Sch	646.38
Massena, NY 13662	FRNT 275.00 DPTH 123.00			
	EAST-0349635 NRTH-1785766			
	DEED BOOK 00966 PG-00224			
	FULL MARKET VALUE	64,634		
			TOTAL TAX ---	0.00**
*****				

STATE OF NEW YORK  
 COUNTY - St Lawrence  
 SCHOOL - Massena 1  
 TOWN - Norfolk  
 SWIS - 406289

2 0 1 5 S C H O O L T A X R O L L  
 T A X A B L E SECTION OF THE ROLL - 1  
 OWNERS NAME SEQUENCE  
 UNIFORM PERCENT OF VALUE IS 082.00

TAX MAP PARCEL NUMBER	PROPERTY LOCATION & CLASS	ASSESSMENT	EXEMPTION CODE-----	SCHOOL
CURRENT OWNERS NAME	SCHOOL DISTRICT	LAND	TAX DESCRIPTION	TAXABLE VALUE
CURRENT OWNERS ADDRESS	PARCEL SIZE/GRID COORD	TOTAL	SPECIAL DISTRICTS	TAX AMOUNT
***** 17.077-1-22 *****				
17.077-1-22	9 O'Neil Rd			BILL 7949
Hendricks Shannon L	270 Mfg housing		Basic Star 41854	24,600
9 O'Neil Rd	Massena 1 405801	8,400	Massena Central Sch	1,425.80
Massena, NY 13662	Double Wide 1996	64,300		
	FRNT 209.00 DPTH			
	ACRES 1.60 BANK8888111			
PRIOR OWNER ON 3/01/2015	EAST-0361003 NRTH-1776773			
Hendricks Shannon L	DEED BOOK 2015 PG-2978			
	FULL MARKET VALUE	78,415		
TOTAL TAX ---				880.32**
				DATE #1 09/30/15
				AMT DUE 880.32
***** 16.002-2-18 *****				
16.002-2-18	41 Hough Rd			BILL 7950
Henry Carter	240 Rural res		Basic Star 41854	24,600
Henry Donna	Massena 1 405801	17,900	Massena Central Sch	1,246.19
41 Hough Rd	Old Style	56,200		
Massena, NY 13662	FRNT 150.00 DPTH			
	ACRES 24.60			
	EAST-0353493 NRTH-1787277			
	DEED BOOK 00974 PG-00876			
	FULL MARKET VALUE	68,537		
TOTAL TAX ---				700.71**
				DATE #1 09/30/15
				AMT DUE 700.71
***** 16.034-1-22.11 *****				
16.034-1-22.11	Cook Rd			BILL 7951
Henry Carter L	314 Rural vac<10		Massena Central Sch	119.74
Henry Donna M	Massena 1 405801	5,400		
41 Hough Rd	Also 1004/618	5,400		
Massena, NY 13662	FRNT 316.00 DPTH			
	ACRES 2.80			
	EAST-0353366 NRTH-1788467			
	DEED BOOK 2002 PG-1621			
	FULL MARKET VALUE	6,585		
TOTAL TAX ---				119.74**
				DATE #1 09/30/15
				AMT DUE 119.74
***** 16.034-1-24.12 *****				
16.034-1-24.12	213 Cook Rd			BILL 7952
Henry Daniel N (LU)	210 1 Family Res		Enhanced S 41834	53,550
Henry Rita M (LU)	Massena 1 405801	6,800	Massena Central Sch	1,667.49
213 Cook Rd	FRNT 150.00 DPTH 165.00	75,200		
Massena, NY 13662	EAST-0353062 NRTH-1788794			
	DEED BOOK 2008 PG-4482			
	FULL MARKET VALUE	91,707		
TOTAL TAX ---				562.49**
				DATE #1 09/30/15
				AMT DUE 562.49
*****				

STATE OF NEW YORK  
 COUNTY - St Lawrence  
 SCHOOL - Massena 1  
 TOWN - Norfolk  
 SWIS - 406289

2 0 1 5 S C H O O L T A X R O L L  
 T A X A B L E SECTION OF THE ROLL - 1  
 OWNERS NAME SEQUENCE  
 UNIFORM PERCENT OF VALUE IS 082.00

PAGE 3082  
 VALUATION DATE-JUL 01, 2014  
 TAXABLE STATUS DATE-MAR 01, 2015

TAX MAP PARCEL NUMBER	PROPERTY LOCATION & CLASS	ASSESSMENT	EXEMPTION CODE-----	SCHOOL
CURRENT OWNERS NAME	SCHOOL DISTRICT	LAND	TAX DESCRIPTION	TAXABLE VALUE
CURRENT OWNERS ADDRESS	PARCEL SIZE/GRID COORD	TOTAL	SPECIAL DISTRICTS	TAX AMOUNT
*****				16.034-1-25 *****
16.034-1-25	189 Cook Rd			ACCT 1- 53- 8 BILL 7953
Henry Gary	210 1 Family Res		Enhanced S 41834	53,550
Henry Patricia	Massena 1 405801	7,800	Massena Central Sch	2,086.58
189 Cook Rd	360x175x93x190	94,100		
Massena, NY 13662	FRNT 360.00 DPTH			
	ACRES 0.90			
	EAST-0352869 NRTH-1789066			
	DEED BOOK 903 PG-00354			
	FULL MARKET VALUE	114,756		
			TOTAL TAX ---	981.58**
			DATE #1	09/30/15
			AMT DUE	981.58
*****				16.034-1-24.111 *****
16.034-1-24.111	Cook Rd			ACCT 1- 53- 7 BILL 7954
Henry Gary D	314 Rural vac<10		Massena Central Sch	186.26
Henry Patricia P	Massena 1 405801	8,400		
189 Cook Rd	ACRES 10.70	8,400		
Massena, NY 13662	EAST-0353393 NRTH-1789057			
	DEED BOOK 2007 PG-10302			
	FULL MARKET VALUE	10,244		
			TOTAL TAX ---	186.26**
			DATE #1	09/30/15
			AMT DUE	186.26
*****				16.034-1-22.2 *****
16.034-1-22.2	38 Hough Rd			ACCT 1- 53- 6.2 BILL 7955
Henry Glenn	210 1 Family Res		Basic Star 41854	24,600
Henry Sharon	Massena 1 405801	7,600	Massena Central Sch	1,831.58
38 Hough Rd	Ranch	82,600		
Massena, NY 13662	FRNT 170.00 DPTH			
	ACRES 0.80			
	EAST-0353402 NRTH-1788222			
	DEED BOOK 00941 PG-00702			
	FULL MARKET VALUE	100,732		
			TOTAL TAX ---	1,286.10**
			DATE #1	09/30/15
			AMT DUE	1,286.10
*****				16.034-1-21 *****
16.034-1-21	24 Hough Rd			ACCT 1- 53-11 BILL 7956
Henry Scott G Jr	210 1 Family Res		Basic Star 41854	24,600
Henry Samantha C	Massena 1 405801	12,500	Massena Central Sch	1,283.88
24 Hough Rd	ACRES 3.20	57,900		
Massena, NY 13662	EAST-0353657 NRTH-1788666			
	DEED BOOK 2015 PG-3684			
	FULL MARKET VALUE	70,610		
PRIOR OWNER ON 3/01/2015				
Henry Scott G				
			TOTAL TAX ---	738.40**
			DATE #1	09/30/15
			AMT DUE	738.40
*****				*****

STATE OF NEW YORK  
 COUNTY - St Lawrence  
 SCHOOL - Massena 1  
 TOWN - Norfolk  
 SWIS - 406289

2 0 1 5 S C H O O L T A X R O L L  
 T A X A B L E SECTION OF THE ROLL - 1  
 OWNERS NAME SEQUENCE  
 UNIFORM PERCENT OF VALUE IS 082.00

PAGE 3083  
 VALUATION DATE-JUL 01, 2014  
 TAXABLE STATUS DATE-MAR 01, 2015

TAX MAP PARCEL NUMBER	PROPERTY LOCATION & CLASS	ASSESSMENT	EXEMPTION CODE-----	SCHOOL
CURRENT OWNERS NAME	SCHOOL DISTRICT	LAND	TAX DESCRIPTION	TAXABLE VALUE
CURRENT OWNERS ADDRESS	PARCEL SIZE/GRID COORD	TOTAL	SPECIAL DISTRICTS	TAX AMOUNT
***** 16.034-1-19 *****				
16.034-1-19	18 Hough Rd			ACCT 1- 53-13 BILL 7957
Henry Wayne (LU)	210 1 Family Res		Enhanced S 41834	53,550
18 Hough Rd	Massena 1 405801	6,200	Massena Central Sch	1,592.10
Massena, NY 13662	116x262x121x262	71,800		
	FRNT 116.00 DPTH 262.00			
	ACRES 0.69			
	EAST-0353901 NRTH-1788527			
	DEED BOOK 2015 PG-1627			
	FULL MARKET VALUE	87,561		
			TOTAL TAX ---	487.10**
			DATE #1	09/30/15
			AMT DUE	487.10
***** 16.003-4-17.11 *****				
16.003-4-17.11	9421 SH 56			ACCT 1- 67-12 BILL 7958
Herbstler Klaus W	210 1 Family Res		Basic Star 41854	24,600
9421 State Highway 56	Massena 1 405801	7,300	Massena Central Sch	1,931.37
Massena, NY 13662	Colonial	87,100		
	FRNT 150.00 DPTH 251.00			
	BANK8888830			
	EAST-0341859 NRTH-1776104			
	DEED BOOK 2014 PG-4552			
	FULL MARKET VALUE	106,220		
			TOTAL TAX ---	1,385.89**
			DATE #1	09/30/15
			AMT DUE	1,385.89
***** 16.002-5-14.1 *****				
16.002-5-14.1	405 CR 40			ACCT 1- 82- 5.15 BILL 7959
Herman Margaret D	210 1 Family Res		Massena Central Sch	210,400
% Revocable Trust	Massena 1 405801	11,600		4,665.44
3800 N Lake Shore Dr	700'x275'x719'x102'	210,400		
Chicago, IL 60613	FRNT 700.00 DPTH 188.00			
	ACRES 3.00			
	EAST-0349275 NRTH-1785673			
	DEED BOOK 00975 PG-00234			
	FULL MARKET VALUE	256,585		
			TOTAL TAX ---	4,665.44**
			DATE #1	09/30/15
			AMT DUE	4,665.44
***** 16.003-4-25 *****				
16.003-4-25	9620 SH 56			BILL 7960
Hoerner Ronald L Jr	210 1 Family Res		Basic Star 41854	24,600
Hoerner Jody	Massena 1 405801	21,700	Massena Central Sch	2,124.28
9620 State Highway 56	FRNT 1462.00 DPTH	95,800		
Massena, NY 13662	ACRES 38.50			
	EAST-0343355 NRTH-1780400			
	DEED BOOK 2002 PG-9980			
	FULL MARKET VALUE	116,829		
			TOTAL TAX ---	1,578.80**
			DATE #1	09/30/15
			AMT DUE	1,578.80



STATE OF NEW YORK  
 COUNTY - St Lawrence  
 SCHOOL - Massena 1  
 TOWN - Norfolk  
 SWIS - 406289

2 0 1 5 S C H O O L T A X R O L L  
 T A X A B L E SECTION OF THE ROLL - 1  
 OWNERS NAME SEQUENCE  
 UNIFORM PERCENT OF VALUE IS 082.00

PAGE 3084  
 VALUATION DATE-JUL 01, 2014  
 TAXABLE STATUS DATE-MAR 01, 2015

TAX MAP PARCEL NUMBER	PROPERTY LOCATION & CLASS	ASSESSMENT	EXEMPTION CODE-----	SCHOOL
CURRENT OWNERS NAME	SCHOOL DISTRICT	LAND	TAX DESCRIPTION	TAXABLE VALUE
CURRENT OWNERS ADDRESS	PARCEL SIZE/GRID COORD	TOTAL	SPECIAL DISTRICTS	TAX AMOUNT
***** 16.003-4-30 *****				
16.003-4-30	SH 56 311 Res vac land		Massena Central Sch	3,300
Hoerner Ronald L Jr	Massena 1 405801	3,300		
Hoerner Jody	FRNT 200.00 DPTH	3,300		
9620 State Highway 56	ACRES 10.30			
Massena, NY 13662	EAST-0342113 NRTH-1780154			
	DEED BOOK 2011 PG-13482			
	FULL MARKET VALUE	4,024		
TOTAL TAX ---				73.17**
				DATE #1 09/30/15
				AMT DUE 73.17
***** 16.034-1-11 *****				
16.034-1-11	55 Hidy Ave 210 1 Family Res		Basic Star 41854	
Houle Alan H	Massena 1 405801	7,400	Massena Central Sch	106,600
Houle Nancy A	Lot 23 & 24	106,600		
55 Hidy Ave	200x158x200x159			
Massena, NY 13662	FRNT 200.00 DPTH 159.00			
	EAST-0353391 NRTH-1789732			
	DEED BOOK 999 PG-00013			
	FULL MARKET VALUE	130,000		
TOTAL TAX ---				1,818.28**
				DATE #1 09/30/15
				AMT DUE 1,818.28
***** 16.026-5-10 *****				
16.026-5-10	132 Cook Rd 210 1 Family Res		Enhanced S 41834	
Houle Margaret E	Massena 1 405801	11,300	Massena Central Sch	57,900
132 Cook Rd	175x653x147'wfx620	57,900		
Massena, NY 13662	FRNT 175.00 DPTH 630.00			
	ACRES 2.10			
	EAST-0353401 NRTH-1790710			
	DEED BOOK 745 PG-00292			
	FULL MARKET VALUE	70,610		
TOTAL TAX ---				178.88**
				DATE #1 09/30/15
				AMT DUE 178.88
***** 24.002-2-44 *****				
24.002-2-44	442 Lacombe Rd 314 Rural vac<10		Massena Central Sch	7,700
Hurley William	Massena 1 405801	7,700		
Hurley Barbara	180x302x164x300	7,700		
34 Kellar Rd	FRNT 180.00 DPTH 275.00			
Central Square, NY 13036	ACRES 1.10			
	EAST-0360016 NRTH-1771980			
	DEED BOOK 2012 PG-9034			
	FULL MARKET VALUE	9,390		
TOTAL TAX ---				170.74**
				DATE #1 09/30/15
				AMT DUE 170.74
*****				





STATE OF NEW YORK  
 COUNTY - St Lawrence  
 SCHOOL - Massena 1  
 TOWN - Norfolk  
 SWIS - 406289

2 0 1 5 S C H O O L T A X R O L L  
 T A X A B L E SECTION OF THE ROLL - 1  
 N A M E S E C T I O N - H  
 UNIFORM PERCENT OF VALUE IS 082.00

PAGE 3085  
 VALUATION DATE-JUL 01, 2014  
 TAXABLE STATUS DATE-MAR 01, 2015  
 RPS155/V04/L015  
 CURRENT DATE 8/21/2015

\*\*\* S P E C I A L D I S T R I C T S U M M A R Y \*\*\*

CODE	DISTRICT NAME	TOTAL PARCELS	EXTENSION TYPE	EXTENSION VALUE	AD VALOREM VALUE	EXEMPT AMOUNT	TAXABLE VALUE	TOTAL TAX
------	---------------	---------------	----------------	-----------------	------------------	---------------	---------------	-----------

NO SPECIAL DISTRICTS AT THIS LEVEL

\*\*\* S C H O O L D I S T R I C T S U M M A R Y \*\*\*

CODE	DISTRICT NAME	TOTAL PARCELS	ASSESSED LAND	ASSESSED TOTAL	EXEMPT AMOUNT	TOTAL TAXABLE	TOTAL TAX
					----- STAR AMOUNT	----- STAR TAXABLE	
	Massena 1	36	317,160	2056,460	23,850	2,032,610	
405801					654,750	1,377,860	30,552.90
	S U B - T O T A L	36	317,160	2056,460	23,850	2,032,610	
	S U B - T O T A L (CONT)				654,750	1,377,860	30,552.90
	T O T A L	36	317,160	2056,460	23,850	2,032,610	
	T O T A L (CONT)				654,750	1,377,860	30,552.90

\*\*\* S Y S T E M C O D E S S U M M A R Y \*\*\*

NO SYSTEM EXEMPTIONS AT THIS LEVEL

\*\*\* E X E M P T I O N S U M M A R Y \*\*\*

CODE	DESCRIPTION	TOTAL PARCELS	SCHOOL
41804	Aged - Sch	1	23,850
41834	Enhanced S	6	285,750
41854	Basic Star	15	369,000
	T O T A L	22	678,600

STATE OF NEW YORK  
 COUNTY - St Lawrence  
 SCHOOL - Massena 1  
 TOWN - Norfolk  
 SWIS - 406289

2 0 1 5 S C H O O L T A X R O L L  
 T A X A B L E SECTION OF THE ROLL - 1  
 N A M E S E C T I O N - H  
 UNIFORM PERCENT OF VALUE IS 082.00

PAGE 3086  
 VALUATION DATE-JUL 01, 2014  
 TAXABLE STATUS DATE-MAR 01, 2015  
 RPS155/V04/L015  
 CURRENT DATE 8/21/2015

\*\*\* G R A N D T O T A L S \*\*\*

ROLL SEC	DESCRIPTION	TOTAL PARCELS	ASSESSED LAND	ASSESSED TOTAL	EXEMPT AMOUNT ----- STAR AMOUNT	TOTAL TAXABLE ----- STAR TAXABLE	TAX RATE	TOTAL TAX
	Massena Central Sc		317,160	2056,460	23,850	2,032,610		
	SPEC DIST TAXES				654,750	1,377,860		30,552.90
1	TAXABLE	36						30,552.90

STATE OF NEW YORK  
 COUNTY - St Lawrence  
 SCHOOL - Massena 1  
 TOWN - Norfolk  
 SWIS - 406289

2 0 1 5 S C H O O L T A X R O L L  
 T A X A B L E SECTION OF THE ROLL - 1  
 OWNERS NAME SEQUENCE  
 UNIFORM PERCENT OF VALUE IS 082.00

PAGE 3087  
 VALUATION DATE-JUL 01, 2014  
 TAXABLE STATUS DATE-MAR 01, 2015

TAX MAP PARCEL NUMBER	PROPERTY LOCATION & CLASS	ASSESSMENT	EXEMPTION CODE-----	SCHOOL
CURRENT OWNERS NAME	SCHOOL DISTRICT	LAND	TAX DESCRIPTION	TAXABLE VALUE
CURRENT OWNERS ADDRESS	PARCEL SIZE/GRID COORD	TOTAL	SPECIAL DISTRICTS	TAX AMOUNT
***** 24.002-2-15 *****				
24.002-2-15	62 Fayette Rd			ACCT 1- 98- 4
Jackson Rocky	210 1 Family Res		Basic Star 41854	BILL 7965
Jackson Cyndee L	Massena 1 405801	5,800	Massena Central Sch	24,600
62 Fayette Road	FRNT 90.00 DPTH 170.00	40,000		886.96
Massena, NY 13662	EAST-0359336 NRTH-1775790			
	DEED BOOK 2013 PG-16747			
	FULL MARKET VALUE	48,780		
TOTAL TAX ---				341.48**
			DATE #1	09/30/15
			AMT DUE	341.48
***** 16.026-5-12 *****				
16.026-5-12	120 Cook Rd			ACCT 1-122-13
Jacob Steve A	270 Mfg housing		Basic Star 41854	BILL 7966
120 Cook Rd	Massena 1 405801	7,200	Massena Central Sch	24,600
Massena, NY 13662	141'wF	83,700		1,855.97
	FRNT 141.00 DPTH 620.00			
	ACRES 2.00 BANK8888111			
	EAST-0353577 NRTH-1790842			
	DEED BOOK 2006 PG-7153			
	FULL MARKET VALUE	102,073		
TOTAL TAX ---				1,310.49**
			DATE #1	09/30/15
			AMT DUE	1,310.49
***** 16.076-1-14 *****				
16.076-1-14	1793 SH 420			ACCT 1- 59-7
Jacob Tiffanie L	311 Res vac land		Massena Central Sch	BILL 7967
1761 State Highway 420	Massena 1 405801	3,500		77.61
Massena, NY 13662	FRNT 200.00 DPTH 200.00	3,500		
	EAST-0359455 NRTH-1778244			
	DEED BOOK 2015 PG-2790			
PRIOR OWNER ON 3/01/2015	FULL MARKET VALUE	4,268		
Oakes Richard N				
TOTAL TAX ---				77.61**
			DATE #1	09/30/15
			AMT DUE	77.61
***** 16.004-3-17.2 *****				
16.004-3-17.2	SH 420			ACCT 1- 59-7
Jandrew James J Jr	314 Rural vac<10		Massena Central Sch	BILL 7968
Jandrew Patricia	Massena 1 405801	3,500		77.61
PO Box 457	FRNT 100.00 DPTH 350.00	3,500		
Massena, NY 13662	EAST-0359026 NRTH-1779413			
	DEED BOOK 1018 PG-00785			
	FULL MARKET VALUE	4,268		
TOTAL TAX ---				77.61**
			DATE #1	09/30/15
			AMT DUE	77.61

STATE OF NEW YORK  
 COUNTY - St Lawrence  
 SCHOOL - Massena 1  
 TOWN - Norfolk  
 SWIS - 406289

2 0 1 5 S C H O O L T A X R O L L  
 T A X A B L E SECTION OF THE ROLL - 1  
 OWNERS NAME SEQUENCE  
 UNIFORM PERCENT OF VALUE IS 082.00

PAGE 3088  
 VALUATION DATE-JUL 01, 2014  
 TAXABLE STATUS DATE-MAR 01, 2015

TAX MAP PARCEL NUMBER	PROPERTY LOCATION & CLASS	ASSESSMENT	EXEMPTION CODE-----	SCHOOL
CURRENT OWNERS NAME	SCHOOL DISTRICT	LAND	TAX DESCRIPTION	TAXABLE VALUE
CURRENT OWNERS ADDRESS	PARCEL SIZE/GRID COORD	TOTAL	SPECIAL DISTRICTS	TAX AMOUNT
*****				16.004-3-58.1 *****
16.004-3-58.1	384 Gladding Rd			ACCT 1- 39-14& BILL 7969
JBTOGGS Enterprise, LLC	210 1 Family Res		Basic Star 41854	24,600
812 State Route 11B	Massena 1 405801	8,000	Massena Central Sch	38,000
Brushston, NY 12916-5105	155x270x230x269	38,000		842.62
	FRNT 155.00 DPTH 270.00			
	ACRES 1.00			
PRIOR OWNER ON 3/01/2015	EAST-0357839 NRTH-1779521			
Vaquez Gary C	DEED BOOK 2015 PG-10084			
	FULL MARKET VALUE	46,341		
TOTAL TAX ---				297.14**
				DATE #1 09/30/15
				AMT DUE 297.14
*****				16.003-2-3.411 *****
16.003-2-3.411	116 CR 40			ACCT 1- 82- 5.16 BILL 7970
Jenkins Jennifer	210 1 Family Res - WTRFNT		Basic Star 41854	24,600
Attn: Diana Jenkins (Guardian)	Massena 1 405801	16,100	Massena Central Sch	157,000
116 County Route 40	456'wf	157,000		3,481.34
Massena, NY 13662	Ranch			
	FRNT 298.00 DPTH			
	ACRES 6.00			
	EAST-0344853 NRTH-1779699			
	DEED BOOK 2000 PG-1690			
	FULL MARKET VALUE	191,463		
TOTAL TAX ---				2,935.86**
				DATE #1 09/30/15
				AMT DUE 2,935.86
*****				24.002-2-6.1 *****
24.002-2-6.1	104 Fayette Rd			ACCT 1- 81-13 BILL 7971
Jenne James H	210 1 Family Res		Basic Star 41854	24,600
Jenne Priscilla	Massena 1 405801	9,400	Massena Central Sch	116,200
104 Fayette Rd	FRNT 288.00 DPTH	116,200		2,576.63
Massena, NY 13662	ACRES 4.80			
	EAST-0358283 NRTH-1775471			
	DEED BOOK 1084 PG-419			
	FULL MARKET VALUE	141,707		
TOTAL TAX ---				2,031.15**
				DATE #1 09/30/15
				AMT DUE 2,031.15
*****				24.002-2-6.4 *****
24.002-2-6.4	Fayette Rd			BILL 7972
Jenne James H	314 Rural vac<10		Massena Central Sch	5,800
Jenne Priscilla	Massena 1 405801	5,800		128.61
104 Fayette Rd	175'ff	5,800		
Massena, NY 13662	ACRES 3.90			
	EAST-0358015 NRTH-1775440			
	DEED BOOK 1084 PG-419			
	FULL MARKET VALUE	7,073		
TOTAL TAX ---				128.61**
				DATE #1 09/30/15
				AMT DUE 128.61
*****				



STATE OF NEW YORK  
 COUNTY - St Lawrence  
 SCHOOL - Massena 1  
 TOWN - Norfolk  
 SWIS - 406289

2 0 1 5 S C H O O L T A X R O L L  
 T A X A B L E SECTION OF THE ROLL - 1  
 OWNERS NAME SEQUENCE  
 UNIFORM PERCENT OF VALUE IS 082.00

PAGE 3089  
 VALUATION DATE-JUL 01, 2014  
 TAXABLE STATUS DATE-MAR 01, 2015

TAX MAP PARCEL NUMBER	PROPERTY LOCATION & CLASS	ASSESSMENT	EXEMPTION CODE-----	SCHOOL
CURRENT OWNERS NAME	SCHOOL DISTRICT	LAND	TAX DESCRIPTION	TAXABLE VALUE
CURRENT OWNERS ADDRESS	PARCEL SIZE/GRID COORD	TOTAL	SPECIAL DISTRICTS	TAX AMOUNT
***** 16.004-2-11 *****				
16.004-2-11	531 Brouse Rd			ACCT 1- 83- 2 BILL 7973
Jessmer Mary A	210 1 Family Res		Basic Star 41854	24,600
531 Brouse Rd	Massena 1 405801	14,600	Massena Central Sch	56,200
Massena, NY 13662	11.90 A Roll	56,200		
	ACRES 9.20			
	EAST-0353843 NRTH-1782463			
	DEED BOOK 1021 PG-00279			
	FULL MARKET VALUE	68,537		
			TOTAL TAX ---	700.71**
				DATE #1 09/30/15
				AMT DUE 700.71
***** 16.004-3-68 *****				
16.004-3-68	1909 SH 420			ACCT 1- 92- 4 BILL 7974
JMT Property Associates, LLC	449 Other Storag		Massena Central Sch	263,900
1909 State Highway 420	Massena 1 405801	16,400		
Massena, NY 13662	18 Ar	263,900		
	ACRES 16.80			
	EAST-0357411 NRTH-1780702			
	DEED BOOK 2009 PG-17565			
	FULL MARKET VALUE	321,829		
			TOTAL TAX ---	5,851.75**
				DATE #1 09/30/15
				AMT DUE 5,851.75
***** 16.003-4-28.1 *****				
16.003-4-28.1	9440 SH 56			BILL 7975
Jock Ernest L Jr	210 1 Family Res		Basic Star 41854	24,600
Jock Renee	Massena 1 405801	9,560	Massena Central Sch	135,600
9440 State Highway 56	368 'x597'x779'WFx1028'	135,600		
Norfolk, NY 13667	FRNT 174.00 DPTH 815.00			
	ACRES 5.30			
	EAST-0342598 NRTH-1775990			
	DEED BOOK 2001 PG-7517			
	FULL MARKET VALUE	165,366		
			TOTAL TAX ---	2,461.33**
				DATE #1 09/30/15
				AMT DUE 2,461.33
***** 25.001-1-51 *****				
25.001-1-51	527 Lacombe Rd			BILL 7976
Johnson Bobbie L	240 Rural res		Basic Star 41854	24,600
527 Lacombe Rd	Massena 1 405801	11,500	Massena Central Sch	129,800
Norfolk, NY 13667	ACRES 11.00	129,800		
	EAST-0361846 NRTH-1773889			
	DEED BOOK 2011 PG-14026			
	FULL MARKET VALUE	158,293		
			TOTAL TAX ---	2,332.72**
				DATE #1 09/30/15
				AMT DUE 2,332.72

\*\*\*\*\*

STATE OF NEW YORK  
 COUNTY - St Lawrence  
 SCHOOL - Massena 1  
 TOWN - Norfolk  
 SWIS - 406289

2 0 1 5 S C H O O L T A X R O L L  
 T A X A B L E SECTION OF THE ROLL - 1  
 OWNERS NAME SEQUENCE  
 UNIFORM PERCENT OF VALUE IS 082.00

PAGE 3090  
 VALUATION DATE-JUL 01, 2014  
 TAXABLE STATUS DATE-MAR 01, 2015

TAX MAP PARCEL NUMBER	PROPERTY LOCATION & CLASS	ASSESSMENT	EXEMPTION CODE-----	SCHOOL
CURRENT OWNERS NAME	SCHOOL DISTRICT	LAND	TAX DESCRIPTION	TAXABLE VALUE
CURRENT OWNERS ADDRESS	PARCEL SIZE/GRID COORD	TOTAL	SPECIAL DISTRICTS	TAX AMOUNT
***** 16.004-2-53 *****				
16.004-2-53	584 Brouse Rd			BILL 7977
Johnson Elizabeth	270 Mfg housing		Enhanced S 41834	53,550
584 Brouse Rd	Massena 1 405801	7,300	Massena Central Sch	54,600
Massena, NY 13662	FRNT 150.00 DPTH 275.00	54,600		
	EAST-0355294 NRTH-1782443			
	DEED BOOK 1081 PG-472			
	FULL MARKET VALUE	66,585		
			TOTAL TAX ---	105.71**
				DATE #1 09/30/15
				AMT DUE 105.71
***** 24.001-1-15 *****				
24.001-1-15	9351 SH 56			ACCT 1- 6-12 BILL 7978
Johnson Glen G	210 1 Family Res		Basic Star 41854	24,600
9351 State Highway 56	Massena 1 405801	5,700	Massena Central Sch	25,400
Norfolk, NY 13667	FRNT 100.00 DPTH 225.00	25,400		
	ACRES 0.52 BANK8888869			
	EAST-0340595 NRTH-1774904			
	DEED BOOK 2011 PG-6499			
	FULL MARKET VALUE	30,976		
			TOTAL TAX ---	17.74**
				DATE #1 09/30/15
				AMT DUE 17.74
***** 16.041-1-13 *****				
16.041-1-13	CR 40			BILL 7979
Jolley Aaron M	314 Rural vac<10		Massena Central Sch	3,000
Jolley Britt	Massena 1 405801	3,000		66.52
421 County Route 40	200'x90'x205'x40'	3,000		
Massena, NY 13662-3427	FRNT 200.00 DPTH 45.00			
	EAST-0349618 NRTH-1786002			
	DEED BOOK 2003 PG-10972			
	FULL MARKET VALUE	3,659		
			TOTAL TAX ---	66.52**
				DATE #1 09/30/15
				AMT DUE 66.52
*****				



STATE OF NEW YORK  
 COUNTY - St Lawrence  
 SCHOOL - Massena 1  
 TOWN - Norfolk  
 SWIS - 406289

2 0 1 5 S C H O O L T A X R O L L  
 T A X A B L E SECTION OF THE ROLL - 1  
 N A M E S E C T I O N - J  
 UNIFORM PERCENT OF VALUE IS 082.00

PAGE 3091  
 VALUATION DATE-JUL 01, 2014  
 TAXABLE STATUS DATE-MAR 01, 2015  
 RPS155/V04/L015  
 CURRENT DATE 8/21/2015

\*\*\* S P E C I A L D I S T R I C T S U M M A R Y \*\*\*

CODE	DISTRICT NAME	TOTAL PARCELS	EXTENSION TYPE	EXTENSION VALUE	AD VALOREM VALUE	EXEMPT AMOUNT	TAXABLE VALUE	TOTAL TAX
------	---------------	---------------	----------------	-----------------	------------------	---------------	---------------	-----------

NO SPECIAL DISTRICTS AT THIS LEVEL

\*\*\* S C H O O L D I S T R I C T S U M M A R Y \*\*\*

CODE	DISTRICT NAME	TOTAL PARCELS	ASSESSED LAND	ASSESSED TOTAL	EXEMPT AMOUNT	TOTAL TAXABLE	TOTAL TAX
					----- STAR AMOUNT	----- STAR TAXABLE	
	Massena 1	15	127,360	1116,200		1,116,200	
405801					274,950	841,250	18,654.01
	S U B - T O T A L	15	127,360	1116,200		1,116,200	
	S U B - T O T A L (CONT)				274,950	841,250	18,654.01
	T O T A L	15	127,360	1116,200		1,116,200	
	T O T A L (CONT)				274,950	841,250	18,654.01

\*\*\* S Y S T E M C O D E S S U M M A R Y \*\*\*

NO SYSTEM EXEMPTIONS AT THIS LEVEL

\*\*\* E X E M P T I O N S U M M A R Y \*\*\*

CODE	DESCRIPTION	TOTAL PARCELS	SCHOOL
41834	Enhanced S	1	53,550
41854	Basic Star	9	221,400
	T O T A L	10	274,950

STATE OF NEW YORK  
 COUNTY - St Lawrence  
 SCHOOL - Massena 1  
 TOWN - Norfolk  
 SWIS - 406289

2 0 1 5 S C H O O L T A X R O L L  
 T A X A B L E SECTION OF THE ROLL - 1  
 N A M E S E C T I O N - J  
 UNIFORM PERCENT OF VALUE IS 082.00

PAGE 3092  
 VALUATION DATE-JUL 01, 2014  
 TAXABLE STATUS DATE-MAR 01, 2015  
 RPS155/V04/L015  
 CURRENT DATE 8/21/2015

\*\*\* G R A N D T O T A L S \*\*\*

ROLL SEC	DESCRIPTION	TOTAL PARCELS	ASSESSED LAND	ASSESSED TOTAL	EXEMPT AMOUNT ----- STAR AMOUNT	TOTAL TAXABLE ----- STAR TAXABLE	TAX RATE	TOTAL TAX
	Massena Central Sc		127,360	1116,200		1,116,200		
	SPEC DIST TAXES				274,950	841,250		18,654.01
1	TAXABLE	15						18,654.01

STATE OF NEW YORK  
 COUNTY - St Lawrence  
 SCHOOL - Massena 1  
 TOWN - Norfolk  
 SWIS - 406289

2 0 1 5 S C H O O L T A X R O L L  
 T A X A B L E SECTION OF THE ROLL - 1  
 OWNERS NAME SEQUENCE  
 UNIFORM PERCENT OF VALUE IS 082.00

PAGE 3093  
 VALUATION DATE-JUL 01, 2014  
 TAXABLE STATUS DATE-MAR 01, 2015

TAX MAP PARCEL NUMBER	PROPERTY LOCATION & CLASS	ASSESSMENT	EXEMPTION CODE-----	SCHOOL
CURRENT OWNERS NAME	SCHOOL DISTRICT	LAND	TAX DESCRIPTION	TAXABLE VALUE
CURRENT OWNERS ADDRESS	PARCEL SIZE/GRID COORD	TOTAL	SPECIAL DISTRICTS	TAX AMOUNT
*****				
16.003-4-18.1	9413 SH 56			16.003-4-18.1
Kellison Loren H	210 1 Family Res		Enhanced S 41834	ACCT 1- 59- 8.1
9413 State Highway 56	Massena 1 405801	12,300	Massena Central Sch	BILL 7980
Massena, NY 13662	Also 996/728 & 1052/243	100,400		53,550
	Colonial			2,226.28
	FRNT 111.00 DPTH			
	ACRES 2.70			
	EAST-0341520 NRTH-1776228			
	DEED BOOK 1999 PG-9900			
	FULL MARKET VALUE	122,439		
			TOTAL TAX ---	1,121.28**
				DATE #1 09/30/15
				AMT DUE 1,121.28
*****				
16.084-1-24	48 Fayette Rd			16.084-1-24
Kenneth LeRoy Jacks Family	210 1 Family Res		Basic Star 41854	BILL 7981
Jacks Kenneth L, Trustee	Massena 1 405801	5,800	Massena Central Sch	24,600
Trust	FRNT 100.00 DPTH 371.00	113,100		2,507.89
48 Fayette Rd	EAST-0359661 NRTH-1776041			
Massena, NY 13662	DEED BOOK 2010 PG-16590			
	FULL MARKET VALUE	137,927		
			TOTAL TAX ---	1,962.41**
				DATE #1 09/30/15
				AMT DUE 1,962.41
*****				
24.002-2-28	371 Lacombe Rd			24.002-2-28
Kimble Barbara	240 Rural res		Massena Central Sch	ACCT 1- 66- 5
371 Lacombe Rd	Massena 1 405801	14,300		BILL 7982
Norfolk, NY 13667	FRNT 900.00 DPTH	109,000		2,416.98
	ACRES 19.80			
	EAST-0357865 NRTH-1771405			
	DEED BOOK 2007 PG-18673			
	FULL MARKET VALUE	132,927		
			TOTAL TAX ---	2,416.98**
				DATE #1 09/30/15
				AMT DUE 2,416.98
*****				
16.004-3-13	1876A,B SH 420			16.004-3-13
Kimble Scott	210 1 Family Res		Massena Central Sch	ACCT 1- 41-12
Jackson Lawrence & Sandra J	Massena 1 405801	8,000		BILL 7983
2285 State Highway 420	1ar 72X617x73x640	70,000		1,552.19
Massena, NY 13662	FRNT 72.00 DPTH 629.00			
	ACRES 1.00 BANK8888111			
	EAST-0358579 NRTH-1780277			
	DEED BOOK 2008 PG-1128			
	FULL MARKET VALUE	85,366		
			TOTAL TAX ---	1,552.19**
				DATE #1 09/30/15
				AMT DUE 1,552.19
*****				

STATE OF NEW YORK  
 COUNTY - St Lawrence  
 SCHOOL - Massena 1  
 TOWN - Norfolk  
 SWIS - 406289

2 0 1 5 S C H O O L T A X R O L L  
 T A X A B L E SECTION OF THE ROLL - 1  
 OWNERS NAME SEQUENCE  
 UNIFORM PERCENT OF VALUE IS 082.00

PAGE 3094  
 VALUATION DATE-JUL 01, 2014  
 TAXABLE STATUS DATE-MAR 01, 2015

TAX MAP PARCEL NUMBER	PROPERTY LOCATION & CLASS	ASSESSMENT	EXEMPTION CODE-----	SCHOOL
CURRENT OWNERS NAME	SCHOOL DISTRICT	LAND	TAX DESCRIPTION	TAXABLE VALUE
CURRENT OWNERS ADDRESS	PARCEL SIZE/GRID COORD	TOTAL	SPECIAL DISTRICTS	TAX AMOUNT
***** 16.004-3-15 *****				
16.004-3-15	1872 SH 420			ACCT 1-124-15
Kimble Scott	270 Mfg housing		Massena Central Sch	BILL 7984
2285 State Highway 420	Massena 1 405801	8,100		
Massena, NY 13662	87x640x66x656	23,100		
	ACRES 1.10 BANK8888111			
	EAST-0358604 NRTH-1780190			
	DEED BOOK 2005 PG-22392			
	FULL MARKET VALUE	28,171		
TOTAL TAX ---				512.22**
			DATE #1	09/30/15
			AMT DUE	512.22
***** 16.004-3-56 *****				
16.004-3-56	396 Gladding Rd			ACCT 1- 39-15
Kingsley Bryan A	270 Mfg housing		Massena Central Sch	BILL 7985
4295 County Route 17	Massena 1 405801	9,300		
Rensselaer Falls, NY 13680	Land Contract W/ Kingsley	15,200		
	1 Ar 1973 Trailer 12X56			
	FRNT 200.00 DPTH 274.00			
	ACRES 1.30 BANK8888830			
PRIOR OWNER ON 3/01/2015	EAST-0358170 NRTH-1779737			
Kingsley Bryan A	DEED BOOK 2008 PG-17468			
	FULL MARKET VALUE	18,537		
TOTAL TAX ---				337.05**
			DATE #1	09/30/15
			AMT DUE	337.05
***** 16.004-3-53 *****				
16.004-3-53	1859 SH 420			ACCT 1- 43-15
Kocienski Christopher J	210 1 Family Res		Massena Central Sch	BILL 7986
1859 State Highway 420	Massena 1 405801	12,500		
Massena, NY 13662	FRNT 131.00 DPTH	38,300		
	ACRES 3.10			
	EAST-0358120 NRTH-1779471			
	DEED BOOK 2010 PG-1560			
	FULL MARKET VALUE	46,707		
TOTAL TAX ---				849.27**
			DATE #1	09/30/15
			AMT DUE	849.27
***** 16.084-1-5 *****				
16.084-1-5	1740 SH 420			ACCT 1- 29-14
Kowalchuk Ann	210 1 Family Res		Basic Star 41854	BILL 7987
1740 State Highway 420	Massena 1 405801	9,300	Massena Central Sch	24,600
Massena, NY 13662	ACRES 1.30 BANK8888869	87,600		1,942.45
	EAST-0360361 NRTH-1777331			
	DEED BOOK 1999 PG-19680			
	FULL MARKET VALUE	106,829		
TOTAL TAX ---				1,396.97**
			DATE #1	09/30/15
			AMT DUE	1,396.97
*****				

STATE OF NEW YORK  
 COUNTY - St Lawrence  
 SCHOOL - Massena 1  
 TOWN - Norfolk  
 SWIS - 406289

2 0 1 5 S C H O O L T A X R O L L  
 T A X A B L E SECTION OF THE ROLL - 1  
 OWNERS NAME SEQUENCE  
 UNIFORM PERCENT OF VALUE IS 082.00

PAGE 3095  
 VALUATION DATE-JUL 01, 2014  
 TAXABLE STATUS DATE-MAR 01, 2015

TAX MAP PARCEL NUMBER	PROPERTY LOCATION & CLASS	ASSESSMENT	EXEMPTION CODE-----	SCHOOL
CURRENT OWNERS NAME	SCHOOL DISTRICT	LAND	TAX DESCRIPTION	TAXABLE VALUE
CURRENT OWNERS ADDRESS	PARCEL SIZE/GRID COORD	TOTAL	SPECIAL DISTRICTS	TAX AMOUNT
***** 16.002-5-10 *****				
	348 CR 40			ACCT 1-82-5.4 BILL 7988
16.002-5-10	210 1 Family Res - WTRFNT		Basic Star 41854	24,600
Kozsan James F	Massena 1 405801	9,000	Massena Central Sch	125,550
Dunn Brenda	200x415x239x545 239'Wf	125,550		
348 County Route 40	FRNT 200.00 DPTH			
Massena, NY 13662	ACRES 1.90 BANK8888150			
	EAST-0348616 NRTH-1784477			
	DEED BOOK 1070 PG-811			
	FULL MARKET VALUE	153,110		
TOTAL TAX ---				2,238.48**
				DATE #1 09/30/15
				AMT DUE 2,238.48
*****				

STATE OF NEW YORK  
 COUNTY - St Lawrence  
 SCHOOL - Massena 1  
 TOWN - Norfolk  
 SWIS - 406289

2015 SCHOOL TAX ROLL  
 TAXABLE SECTION OF THE ROLL - 1  
 NAME SECTION - K  
 UNIFORM PERCENT OF VALUE IS 082.00

PAGE 3096  
 VALUATION DATE-JUL 01, 2014  
 TAXABLE STATUS DATE-MAR 01, 2015  
 RPS155/V04/L015  
 CURRENT DATE 8/21/2015

\*\*\* SPECIAL DISTRICT SUMMARY \*\*\*

CODE	DISTRICT NAME	TOTAL PARCELS	EXTENSION TYPE	EXTENSION VALUE	AD VALOREM VALUE	EXEMPT AMOUNT	TAXABLE VALUE	TOTAL TAX
------	---------------	---------------	----------------	-----------------	------------------	---------------	---------------	-----------

NO SPECIAL DISTRICTS AT THIS LEVEL

\*\*\* SCHOOL DISTRICT SUMMARY \*\*\*

CODE	DISTRICT NAME	TOTAL PARCELS	ASSESSED LAND	ASSESSED TOTAL	EXEMPT AMOUNT	TOTAL TAXABLE	TOTAL TAX
					----- STAR AMOUNT	----- STAR TAXABLE	
405801	Massena 1	9	88,600	682,250		682,250	
					127,350	554,900	12,304.43
	SUB - TOTAL	9	88,600	682,250		682,250	
	SUB - TOTAL (CONT)				127,350	554,900	12,304.43
	TOTAL	9	88,600	682,250		682,250	
	TOTAL (CONT)				127,350	554,900	12,304.43

\*\*\* SYSTEM CODES SUMMARY \*\*\*

NO SYSTEM EXEMPTIONS AT THIS LEVEL

\*\*\* EXEMPTION SUMMARY \*\*\*

CODE	DESCRIPTION	TOTAL PARCELS	SCHOOL
41834	Enhanced S	1	53,550
41854	Basic Star	3	73,800
	TOTAL	4	127,350

STATE OF NEW YORK  
 COUNTY - St Lawrence  
 SCHOOL - Massena 1  
 TOWN - Norfolk  
 SWIS - 406289

2 0 1 5 S C H O O L T A X R O L L  
 T A X A B L E SECTION OF THE ROLL - 1  
 N A M E S E C T I O N - K  
 UNIFORM PERCENT OF VALUE IS 082.00

PAGE 3097  
 VALUATION DATE-JUL 01, 2014  
 TAXABLE STATUS DATE-MAR 01, 2015  
 RPS155/V04/L015  
 CURRENT DATE 8/21/2015

\*\*\* G R A N D T O T A L S \*\*\*

ROLL SEC	DESCRIPTION	TOTAL PARCELS	ASSESSED LAND	ASSESSED TOTAL	EXEMPT AMOUNT ----- STAR AMOUNT	TOTAL TAXABLE ----- STAR TAXABLE	TAX RATE	TOTAL TAX
	Massena Central Sc		88,600	682,250		682,250		
	SPEC DIST TAXES				127,350	554,900		12,304.43
1	TAXABLE	9						12,304.43

STATE OF NEW YORK  
COUNTY - St Lawrence  
SCHOOL - Massena 1  
TOWN - Norfolk  
SWIS - 406289

2 0 1 5 S C H O O L T A X R O L L  
T A X A B L E SECTION OF THE ROLL - 1  
OWNERS NAME SEQUENCE  
UNIFORM PERCENT OF VALUE IS 082.00

PAGE 3098  
VALUATION DATE-JUL 01, 2014  
TAXABLE STATUS DATE-MAR 01, 2015

TAX MAP PARCEL NUMBER	PROPERTY LOCATION & CLASS	ASSESSMENT	EXEMPTION CODE-----	SCHOOL
CURRENT OWNERS NAME	SCHOOL DISTRICT	LAND	TAX DESCRIPTION	TAXABLE VALUE
CURRENT OWNERS ADDRESS	PARCEL SIZE/GRID COORD	TOTAL	SPECIAL DISTRICTS	TAX AMOUNT
***** 16.041-1-4 *****				
16.041-1-4	Off CR 40			BILL 7989
Laba Robert P (LU)	314 Rural vac<10		Massena Central Sch	11.09
Laba Joyce (LU)	Massena 1 405801	500		
480 County Route 40	184'x174'WFx40'	500		
Massena, NY 13662	FRNT 184.00 DPTH 20.00			
	EAST-0350860 NRTH-1786857			
	DEED BOOK 2010 PG-8586			
	FULL MARKET VALUE	610		
			TOTAL TAX ---	11.09**
			DATE #1	09/30/15
			AMT DUE	11.09
***** 16.026-5-4 *****				
16.026-5-4	152 Cook Rd			BILL 7990
LaBarge Robert R	210 1 Family Res		Basic Star 41854	24,600
152 Cook St	Massena 1 405801	3,000	Massena Central Sch	1,248.40
Massena, NY 13662	150sx200sx63x175	56,300		
	FRNT 150.00 DPTH 200.00			
	ACRES 0.35			
	EAST-0353194 NRTH-1790002			
	DEED BOOK 2014 PG-16624			
	FULL MARKET VALUE	68,659		
			TOTAL TAX ---	702.92**
			DATE #1	09/30/15
			AMT DUE	702.92
***** 16.004-2-50 *****				
16.004-2-50	530 Brouse Rd			BILL 7991
LaClair June I	270 Mfg housing		Enhanced S 41834	26,400
530 Brouse Rd	Massena 1 405801	5,600	Massena Central Sch	585.40
Massena, NY 13662	1996 14X70	26,400		
	.46 Ar			
	FRNT 100.00 DPTH 200.00			
	ACRES 0.46			
	EAST-0354390 NRTH-1781879			
	DEED BOOK 1102 PG-432			
	FULL MARKET VALUE	32,195		
			TOTAL TAX ---	0.00**
***** 16.004-3-49.1 *****				
16.004-3-49.1	Off SH 420			BILL 7992
LaCombe Henry P	314 Rural vac<10		Massena Central Sch	128.61
390 Hurley Rd	Massena 1 405801	5,800		
Brasher Falls, NY 13613	4 Ar	5,800		
	ACRES 3.75			
	EAST-0358127 NRTH-1778805			
	DEED BOOK 1052 PG-00722			
	FULL MARKET VALUE	7,073		
			TOTAL TAX ---	128.61**
			DATE #1	09/30/15
			AMT DUE	128.61

\*\*\*\*\*



STATE OF NEW YORK  
 COUNTY - St Lawrence  
 SCHOOL - Massena 1  
 TOWN - Norfolk  
 SWIS - 406289

2 0 1 5 S C H O O L T A X R O L L  
 T A X A B L E SECTION OF THE ROLL - 1  
 OWNERS NAME SEQUENCE  
 UNIFORM PERCENT OF VALUE IS 082.00

PAGE 3099  
 VALUATION DATE-JUL 01, 2014  
 TAXABLE STATUS DATE-MAR 01, 2015

TAX MAP PARCEL NUMBER	PROPERTY LOCATION & CLASS	ASSESSMENT	EXEMPTION CODE-----	SCHOOL
CURRENT OWNERS NAME	SCHOOL DISTRICT	LAND	TAX DESCRIPTION	TAXABLE VALUE
CURRENT OWNERS ADDRESS	PARCEL SIZE/GRID COORD	TOTAL	SPECIAL DISTRICTS	TAX AMOUNT
*****				
16.071-1-11.1	67 CR 40		16.071-1-11.1	*****
Lacourse Steve	484 1 use sm bld		ACCT 1- 62- 7	BILL 7993
Lacourse Robin	Massena 1 405801	14,700		
67 County Route 40	FRNT 222.00 DPTH 232.00	134,800		
Massena, NY 13662-3490	ACRES 1.20			
	EAST-0343951 NRTH-1779064			
	DEED BOOK 1042 PG-00164			
	FULL MARKET VALUE	164,390		
			TOTAL TAX ---	2,989.07**
			DATE #1	09/30/15
			AMT DUE	2,989.07
*****				
17.077-1-18	3 Fayette Rd		17.077-1-18	*****
LaDue Bruce S	210 1 Family Res		ACCT 1- 64- 2.2	BILL 7994
LaDue Lisa	Massena 1 405801	8,700		
3 Fayette Rd	Also see 2002-14844	85,000		
Massena, NY 13662	161x180x120x200x275			
	FRNT 161.00 DPTH 275.00			
	BANK8888830			
	EAST-0360802 NRTH-1776231			
	DEED BOOK 2009 PG-16148			
	FULL MARKET VALUE	103,659		
			TOTAL TAX ---	1,339.32**
			DATE #1	09/30/15
			AMT DUE	1,339.32
*****				
25.001-2-26	1314 SH 420		25.001-2-26	*****
LaFave Charles H	210 1 Family Res		ACCT 1- 71-11	BILL 7995
1314 State Highway 420	Massena 1 405801	8,000		
Brasher Falls, NY 13613	FRNT 200.00 DPTH 200.00	23,500		
	ACRES 0.92			
	EAST-0366515 NRTH-1768542			
	DEED BOOK 2010 PG-15461			
	FULL MARKET VALUE	28,659		
			TOTAL TAX ---	0.00**
*****				
16.003-2-6.1	92 CR 40		16.003-2-6.1	*****
LaFayette Sidney H (LU)	210 1 Family Res - WTRFNT		ACCT 1- 63-11	BILL 7996
LaFayette Rebecca L (LU)	Massena 1 405801	14,900		
92 County Route 40	Ranch 320'S Wf	86,100		
Massena, NY 13662	FRNT 510.00 DPTH			
	ACRES 6.50			
	EAST-0344563 NRTH-1779234			
	DEED BOOK 2004 PG-20843			
	FULL MARKET VALUE	105,000		
			TOTAL TAX ---	804.19**
			DATE #1	09/30/15
			AMT DUE	804.19
*****				

STATE OF NEW YORK  
 COUNTY - St Lawrence  
 SCHOOL - Massena 1  
 TOWN - Norfolk  
 SWIS - 406289

2 0 1 5 S C H O O L T A X R O L L  
 T A X A B L E SECTION OF THE ROLL - 1  
 OWNERS NAME SEQUENCE  
 UNIFORM PERCENT OF VALUE IS 082.00

PAGE 3100  
 VALUATION DATE-JUL 01, 2014  
 TAXABLE STATUS DATE-MAR 01, 2015

TAX MAP PARCEL NUMBER	PROPERTY LOCATION & CLASS	ASSESSMENT	EXEMPTION CODE-----	SCHOOL
CURRENT OWNERS NAME	SCHOOL DISTRICT	LAND	TAX DESCRIPTION	TAXABLE VALUE
CURRENT OWNERS ADDRESS	PARCEL SIZE/GRID COORD	TOTAL	SPECIAL DISTRICTS	TAX AMOUNT
***** 25.003-1-35 *****				
1295,1297 SH 420				ACCT 1-107- 7.2 BILL 7997
25.003-1-35	433 Auto body		Massena Central Sch	84,650 1,877.04
LaFlesh Gene	Massena 1 405801	10,250		
618 County Route 55	Auto Parts	84,650		
North Lawrence, NY 12967	420x103x420x1045			
	FRNT 420.00 DPTH			
	ACRES 10.00			
	EAST-0366151 NRTH-1767827			
	DEED BOOK 2008 PG-9563			
	FULL MARKET VALUE	103,232		
			TOTAL TAX ---	1,877.04**
			DATE #1	09/30/15
			AMT DUE	1,877.04
***** 24.001-1-27.1 *****				
9410 SH 56				ACCT 1- 23-10 BILL 7998
24.001-1-27.1	433 Auto body		Business I 47610	7,500
Lafleur Kevin	Massena 1 405801	11,900	Massena Central Sch	129,800 2,878.20
67 Prospect St	132x297x132x301	137,300		
Norwood, NY 13668	FRNT 207.00 DPTH 547.00			
	ACRES 2.50			
	EAST-0341920 NRTH-1775694			
	DEED BOOK 1097 PG-917			
	FULL MARKET VALUE	167,439		
			TOTAL TAX ---	2,878.20**
			DATE #1	09/30/15
			AMT DUE	2,878.20
***** 16.003-4-19 *****				
Off SH 56				ACCT 1- 11- 4.2 BILL 7999
16.003-4-19	322 Rural vac>10		Massena Central Sch	10,600 235.05
LaGrow William J	Massena 1 405801	10,600		
LaGrow Trudy M	ACRES 22.90	10,600		
9371 State Highway 56	EAST-0340937 NRTH-1776184			
Massena, NY 13662	DEED BOOK 1020 PG-01076			
	FULL MARKET VALUE	12,927		
			TOTAL TAX ---	235.05**
			DATE #1	09/30/15
			AMT DUE	235.05
***** 16.003-4-24.112 *****				
SH 56				BILL 8000
16.003-4-24.112	311 Res vac land		Massena Central Sch	3,300 73.17
Lagrow William J	Massena 1 405801	3,300		
Lagrow Trudy M	FRNT 400.00 DPTH	3,300		
9371 State Highway 56	ACRES 13.20			
Massena, NY 13662	EAST-0342489 NRTH-1779642			
	DEED BOOK 2009 PG-7798			
	FULL MARKET VALUE	4,024		
			TOTAL TAX ---	73.17**
			DATE #1	09/30/15
			AMT DUE	73.17

\*\*\*\*\*

STATE OF NEW YORK  
 COUNTY - St Lawrence  
 SCHOOL - Massena 1  
 TOWN - Norfolk  
 SWIS - 406289

2 0 1 5 S C H O O L T A X R O L L  
 T A X A B L E SECTION OF THE ROLL - 1  
 OWNERS NAME SEQUENCE  
 UNIFORM PERCENT OF VALUE IS 082.00

PAGE 3101  
 VALUATION DATE-JUL 01, 2014  
 TAXABLE STATUS DATE-MAR 01, 2015

TAX MAP PARCEL NUMBER	PROPERTY LOCATION & CLASS	ASSESSMENT	EXEMPTION CODE-----	SCHOOL
CURRENT OWNERS NAME	SCHOOL DISTRICT	LAND	TAX DESCRIPTION	TAXABLE VALUE
CURRENT OWNERS ADDRESS	PARCEL SIZE/GRID COORD	TOTAL	SPECIAL DISTRICTS	TAX AMOUNT
*****				
24.001-1-18	9371 SH 56			24.001-1-18
Lagrow William J	210 1 Family Res		Massena Central Sch	ACCT 1- 11-15
Lagrow Trudy	Massena 1 405801	12,900		BILL 8001
9371 State Highway 56	Appropriation 2000/1243 & 2000/2513	76,900		
Massena, NY 13662	190x415x118x410			
	FRNT 190.00 DPTH 412.00			
	ACRES 2.00			
	EAST-0340887 NRTH-1775330			
	DEED BOOK 1009 PG-00431			
	FULL MARKET VALUE	93,780		
			TOTAL TAX ---	1,705.19**
				DATE #1 09/30/15
				AMT DUE 1,705.19
*****				
24.001-1-21.2	Off SH 56			24.001-1-21.2
Lagrow William J	323 Vacant rural		Massena Central Sch	BILL 8002
Lagrow Trudy M	Massena 1 405801	6,500		144.13
9371 State Highway 56	ACRES 5.67	6,500		
Massena, NY 13662	EAST-0340874 NRTH-1775761			
	DEED BOOK 2001 PG-15891			
	FULL MARKET VALUE	7,927		
			TOTAL TAX ---	144.13**
				DATE #1 09/30/15
				AMT DUE 144.13
*****				
25.029-3-7	472 Lacombe Rd			25.029-3-7
LaLonde Timothy	210 1 Family Res		Basic Star 41854	BILL 8003
LaLonde Sherry	Massena 1 405801	8,500	Massena Central Sch	24,600
472 Lacombe Rd	FRNT 207.00 DPTH 280.00	91,300		2,024.50
Norfolk, NY 13667	ACRES 1.34			
	EAST-0360630 NRTH-1772379			
	DEED BOOK 1029 PG-00144			
	FULL MARKET VALUE	111,341		
			TOTAL TAX ---	1,479.02**
				DATE #1 09/30/15
				AMT DUE 1,479.02
*****				
16.084-1-2	1754 SH 420			16.084-1-2
LaLonde Timothy L	210 1 Family Res		Massena Central Sch	ACCT 1- 79- 2
1754 State Highway 420	Massena 1 405801	5,600		BILL 8004
Massena, NY 13662	FRNT 100.00 DPTH 200.00	55,300		1,226.23
	ACRES 0.45			
	EAST-0360150 NRTH-1777673			
	DEED BOOK 2007 PG-14136			
	FULL MARKET VALUE	67,439		
			TOTAL TAX ---	1,226.23**
				DATE #1 09/30/15
				AMT DUE 1,226.23
*****				

STATE OF NEW YORK  
 COUNTY - St Lawrence  
 SCHOOL - Massena 1  
 TOWN - Norfolk  
 SWIS - 406289

2 0 1 5 S C H O O L T A X R O L L  
 T A X A B L E SECTION OF THE ROLL - 1  
 OWNERS NAME SEQUENCE  
 UNIFORM PERCENT OF VALUE IS 082.00

PAGE 3102  
 VALUATION DATE-JUL 01, 2014  
 TAXABLE STATUS DATE-MAR 01, 2015

TAX MAP PARCEL NUMBER	PROPERTY LOCATION & CLASS	ASSESSMENT	EXEMPTION CODE-----	SCHOOL
CURRENT OWNERS NAME	SCHOOL DISTRICT	LAND	TAX DESCRIPTION	TAXABLE VALUE
CURRENT OWNERS ADDRESS	PARCEL SIZE/GRID COORD	TOTAL	SPECIAL DISTRICTS	TAX AMOUNT
*****				25.021-1-27 *****
25.021-1-27	545 Lacombe Rd			BILL 8005
LaMay Darren	210 1 Family Res		Basic Star 41854	24,600
LaMay Mary Beth	Massena 1 405801	6,000	Massena Central Sch	120,000
545 Lacombe Rd	400'x560'x243'x154'x204'x	120,000		2,660.89
Norfolk, NY 13667	FRNT 400.00 DPTH			
	ACRES 4.30			
	EAST-0362227 NRTH-1773885			
	DEED BOOK 2004 PG-8495			
	FULL MARKET VALUE	146,341		
TOTAL TAX ---				2,115.41**
				DATE #1 09/30/15
				AMT DUE 2,115.41
*****				16.076-1-12 *****
16.076-1-12	1773 SH 420			ACCT 1- 22- 8 BILL 8006
Lamay Stanley	210 1 Family Res		Enhanced S 41834	53,550
Lamay Sandra	Massena 1 405801	8,000	Massena Central Sch	1,516.71
1773 State Highway 420	FRNT 200.00 DPTH 200.00	68,400		
Massena, NY 13662	EAST-0359676 NRTH-1777905			
	DEED BOOK 946 PG-00325			
	FULL MARKET VALUE	83,415		
TOTAL TAX ---				411.71**
				DATE #1 09/30/15
				AMT DUE 411.71
*****				16.004-3-6 *****
16.004-3-6	1904 SH 420			ACCT 1-118- 7 BILL 8007
Lamb Ryan S	210 1 Family Res		Basic Star 41854	24,600
1904 State Highway 420	Massena 1 405801	5,800	Massena Central Sch	1,649.75
Massena, NY 13662	2ar 100X233x150x288	74,400		
	FRNT 102.00 DPTH 260.00			
	EAST-0358373 NRTH-1780942			
	DEED BOOK 2000 PG-17179			
	FULL MARKET VALUE	90,732		
TOTAL TAX ---				1,104.27**
				DATE #1 09/30/15
				AMT DUE 1,104.27
*****				16.034-1-18 *****
16.034-1-18	17 Hidy Ave			ACCT 1- 12- 6 BILL 8008
Lamb William C	312 Vac w/imprv		Massena Central Sch	155.22
14 Hidy Ave	Massena 1 405801	6,900		
Massena, NY 13662	150x154x150x155	7,000		
	FRNT 150.00 DPTH 155.00			
	EAST-0353883 NRTH-1788960			
	DEED BOOK 2009 PG-19155			
	FULL MARKET VALUE	8,537		
TOTAL TAX ---				155.22**
				DATE #1 09/30/15
				AMT DUE 155.22
*****				*****

STATE OF NEW YORK  
 COUNTY - St Lawrence  
 SCHOOL - Massena 1  
 TOWN - Norfolk  
 SWIS - 406289

2 0 1 5 S C H O O L T A X R O L L  
 T A X A B L E SECTION OF THE ROLL - 1  
 OWNERS NAME SEQUENCE  
 UNIFORM PERCENT OF VALUE IS 082.00

PAGE 3103  
 VALUATION DATE-JUL 01, 2014  
 TAXABLE STATUS DATE-MAR 01, 2015

TAX MAP PARCEL NUMBER	PROPERTY LOCATION & CLASS	ASSESSMENT	EXEMPTION CODE-----	SCHOOL
CURRENT OWNERS NAME	SCHOOL DISTRICT	LAND	TAX DESCRIPTION	TAXABLE VALUE
CURRENT OWNERS ADDRESS	PARCEL SIZE/GRID COORD	TOTAL	SPECIAL DISTRICTS	TAX AMOUNT
*****				
16.034-3-2	14 Hidy Ave 210 1 Family Res		Basic Star 41854	16.034-3-2
Lamb William C	Massena 1 405801	6,600	Massena Central Sch	ACCT 1- 64- 7
Lamb Shirley	Lot 15 & 16 1Ar	81,300		BILL 8009
14 Hidy Ave	FRNT 150.00 DPTH 150.00			24,600
Massena, NY 13662	EAST-0354044 NRTH-1789083			1,802.76
	DEED BOOK 1035 PG-809			
	FULL MARKET VALUE	99,146		
			TOTAL TAX ---	1,257.28**
				DATE #1 09/30/15
				AMT DUE 1,257.28
*****				
16.034-3-17	Hidy Ave 312 Vac w/imprv		Massena Central Sch	16.034-3-17
Lamb William C	Massena 1 405801	2,400		ACCT 1-127- 7
Lamb Shirley J	Florence Baldwin-Vac Lot	29,400		BILL 8010
14 Hidy Ave	FRNT 75.00 DPTH 154.00			29,400
Massena, NY 13662	ACRES 0.27			651.92
	EAST-0353954 NRTH-1788848			
	DEED BOOK 2005 PG-19203			
	FULL MARKET VALUE	35,854		
			TOTAL TAX ---	651.92**
				DATE #1 09/30/15
				AMT DUE 651.92
*****				
16.004-3-35.121	Fayette Rd 323 Vacant rural		Massena Central Sch	16.004-3-35.121
Lambert Gerald F	Massena 1 405801	20,100		BILL 8011
Lambert Susan S	FRNT 145.00 DPTH	20,100		445.70
34 Fayette Rd	ACRES 70.70			
Massena, NY 13662	EAST-0358958 NRTH-1777428			
	DEED BOOK 2012 PG-14348			
	FULL MARKET VALUE	24,512		
			TOTAL TAX ---	445.70**
				DATE #1 09/30/15
				AMT DUE 445.70
*****				
16.084-1-22	34 Fayette Rd 210 1 Family Res		Basic Star 41854	16.084-1-22
Lambert Gerald F	Massena 1 405801	7,100	Massena Central Sch	BILL 8012
Lambert Susan S	FRNT 125.00 DPTH 242.00	144,000		24,600
34 Fayette Rd	ACRES 0.69 BANK8888178			3,193.07
Massena, NY 13662	EAST-0359852 NRTH-1776751			
	DEED BOOK 2012 PG-14348			
	FULL MARKET VALUE	175,610		
			TOTAL TAX ---	2,647.59**
				DATE #1 09/30/15
				AMT DUE 2,647.59
*****				

STATE OF NEW YORK  
 COUNTY - St Lawrence  
 SCHOOL - Massena 1  
 TOWN - Norfolk  
 SWIS - 406289

2 0 1 5 S C H O O L T A X R O L L  
 T A X A B L E SECTION OF THE ROLL - 1  
 OWNERS NAME SEQUENCE  
 UNIFORM PERCENT OF VALUE IS 082.00

PAGE 3104  
 VALUATION DATE-JUL 01, 2014  
 TAXABLE STATUS DATE-MAR 01, 2015

TAX MAP PARCEL NUMBER	PROPERTY LOCATION & CLASS	ASSESSMENT	EXEMPTION CODE-----	SCHOOL
CURRENT OWNERS NAME	SCHOOL DISTRICT	LAND	TAX DESCRIPTION	TAXABLE VALUE
CURRENT OWNERS ADDRESS	PARCEL SIZE/GRID COORD	TOTAL	SPECIAL DISTRICTS	TAX AMOUNT
***** 17.077-1-24 *****				
17.077-1-24	65 O'Neil Rd			BILL 8013
Lancto Mary	210 1 Family Res		Enhanced S 41834	53,550
65 O'Neil Rd	Massena 1 405801	8,200	Massena Central Sch	1,773.93
Massena, NY 13662-4345	See 2000/2614 & 2000/2223	80,000		
	FRNT 200.00 DPTH 312.00			
	ACRES 1.40			
	EAST-0361651 NRTH-1777144			
	DEED BOOK 1998 PG-11518			
	FULL MARKET VALUE	97,561		
			TOTAL TAX ---	668.93**
			DATE #1	09/30/15
			AMT DUE	668.93
***** 25.003-1-23 *****				
25.003-1-23	1996 CR 38			ACCT 1-127- 9 BILL 8014
Landon Weldon	210 1 Family Res		Enhanced S 41834	53,550
1996 County Route 38	Massena 1 405801	5,700	Massena Central Sch	1,308.27
Norfolk, NY 13667	Lot 17	59,000		
	FRNT 100.00 DPTH 220.00			
	ACRES 0.57			
	EAST-0361168 NRTH-1767269			
	DEED BOOK 2011 PG-17598			
	FULL MARKET VALUE	71,951		
			TOTAL TAX ---	203.27**
			DATE #1	09/30/15
			AMT DUE	203.27
***** 16.026-5-16 *****				
16.026-5-16	96 Cook Rd			ACCT 1- 95-10 BILL 8015
Lanning Joy A	210 1 Family Res		Basic Star 41854	24,600
96 Cook Rd	Massena 1 405801	6,000	Massena Central Sch	831.53
Massena, NY 13662	Town Line	37,500		
	Old Style			
	FRNT 175.00 DPTH 173.00			
	ACRES 0.69			
	EAST-0354127 NRTH-1790993			
	DEED BOOK 2003 PG-10036			
	FULL MARKET VALUE	45,732		
			TOTAL TAX ---	286.05**
			DATE #1	09/30/15
			AMT DUE	286.05
*****				

STATE OF NEW YORK  
 COUNTY - St Lawrence  
 SCHOOL - Massena 1  
 TOWN - Norfolk  
 SWIS - 406289

2 0 1 5 S C H O O L T A X R O L L  
 T A X A B L E SECTION OF THE ROLL - 1  
 OWNERS NAME SEQUENCE  
 UNIFORM PERCENT OF VALUE IS 082.00

PAGE 3105  
 VALUATION DATE-JUL 01, 2014  
 TAXABLE STATUS DATE-MAR 01, 2015

TAX MAP PARCEL NUMBER	PROPERTY LOCATION & CLASS	ASSESSMENT	EXEMPTION CODE-----	SCHOOL
CURRENT OWNERS NAME	SCHOOL DISTRICT	LAND	TAX DESCRIPTION	TAXABLE VALUE
CURRENT OWNERS ADDRESS	PARCEL SIZE/GRID COORD	TOTAL	SPECIAL DISTRICTS	TAX AMOUNT
***** 25.021-1-10 *****				
1619 SH 420	210 1 Family Res		Basic Star 41854	ACCT 1- 57- 9 BILL 8016
25.021-1-10	Massena 1 405801	7,500	Massena Central Sch	24,600
Lanning Justin	160x250x187x250	58,800		1,303.84
Lanning Wanda	FRNT 160.00 DPTH 250.00			
1619 State Highway 420	ACRES 0.91 BANK8888111			
Norfolk, NY 13667	EAST-0361870 NRTH-1774763			
	DEED BOOK 2006 PG-21123			
	FULL MARKET VALUE	71,707		
TOTAL TAX ---				758.36**
				DATE #1 09/30/15
				AMT DUE 758.36
***** 16.004-3-62 *****				
1875 SH 420	210 1 Family Res		Enhanced S 41834	ACCT 1- 17- 7 BILL 8017
16.004-3-62	Massena 1 405801	14,600	Massena Central Sch	49,300
Lanphear Sam Sr	10 Ar	49,300		1,093.18
Lanphear Patricia A	ACRES 9.30			
1875 State Highway 420	EAST-0357730 NRTH-1779880			
Massena, NY 13662	DEED BOOK 2005 PG-13404			
	FULL MARKET VALUE	60,122		
TOTAL TAX ---				0.00**
***** 16.004-3-8 *****				
1892 SH 420	210 1 Family Res		Basic Star 41854	ACCT 1- 20-15 BILL 8018
16.004-3-8	Massena 1 405801	5,800	Massena Central Sch	24,600
Lapage James T	74x410x80x350x97 .62 Ar	30,400		674.09
Lapage Alice L	FRNT 74.00 DPTH			
1892 State Highway 420	ACRES 0.62			
Massena, NY 13662	EAST-0358411 NRTH-1780696			
	DEED BOOK 2001 PG-13551			
	FULL MARKET VALUE	37,073		
TOTAL TAX ---				128.61**
				DATE #1 09/30/15
				AMT DUE 128.61
***** 16.084-1-21.2 *****				
Fayette Rd	311 Res vac land		Massena Central Sch	BILL 8019
16.084-1-21.2	Massena 1 405801	5,000		110.87
LaPlante B Carol	FRNT 150.00 DPTH 336.00	5,000		
130 W Hatfield St	ACRES 1.20			
Massena, NY 13662	EAST-0360208 NRTH-1776375			
	DEED BOOK 2014 PG-6156			
	FULL MARKET VALUE	6,098		
TOTAL TAX ---				110.87**
				DATE #1 09/30/15
				AMT DUE 110.87
*****				

STATE OF NEW YORK  
 COUNTY - St Lawrence  
 SCHOOL - Massena 1  
 TOWN - Norfolk  
 SWIS - 406289

2 0 1 5 S C H O O L T A X R O L L  
 T A X A B L E SECTION OF THE ROLL - 1  
 OWNERS NAME SEQUENCE  
 UNIFORM PERCENT OF VALUE IS 082.00

PAGE 3106  
 VALUATION DATE-JUL 01, 2014  
 TAXABLE STATUS DATE-MAR 01, 2015

TAX MAP PARCEL NUMBER	PROPERTY LOCATION & CLASS	ASSESSMENT	EXEMPTION CODE-----	SCHOOL
CURRENT OWNERS NAME	SCHOOL DISTRICT	LAND	TAX DESCRIPTION	TAXABLE VALUE
CURRENT OWNERS ADDRESS	PARCEL SIZE/GRID COORD	TOTAL	SPECIAL DISTRICTS	TAX AMOUNT
*****				16.071-1-11.2 *****
16.071-1-11.2	Off Cr 40			BILL 8020
LaPlante Denes	314 Rural vac<10		Massena Central Sch	88.70
LaPlante Deborah	Massena 1 405801	4,000		
9560 State Highway 56	FRNT 572.00 DPTH	4,000		
Norfolk, NY 13667	ACRES 8.00			
	EAST-0343745 NRTH-1779515			
	DEED BOOK 2013 PG-13341			
	FULL MARKET VALUE	4,878		
TOTAL TAX ---				88.70**
				DATE #1 09/30/15
				AMT DUE 88.70
*****				16.003-4-24.12 *****
16.003-4-24.12	9560 SH 56, 5 CR 40			BILL 8021
LaPlante Denes L	210 1 Family Res		Basic Star 41854	24,600
LaPlante Deborah M	Massena 1 405801	26,250	Massena Central Sch	3,384.88
9560 State Highway 56	FRNT 1870.00 DPTH	152,650		
Norfolk, NY 13667	ACRES 16.00			
	EAST-0343447 NRTH-1779157			
	DEED BOOK 2013 PG-5358			
	FULL MARKET VALUE	186,159		
TOTAL TAX ---				2,839.40**
				DATE #1 09/30/15
				AMT DUE 2,839.40
*****				16.003-4-11 *****
16.003-4-11	9460 SH 56			ACCT 1- 59-14 BILL 8022
LaPlante Steven	220 2 Family Res		Massena Central Sch	443.48
71 1st Avenue	Massena 1 405801	5,600		
Laval, QC, Canada H7H 2G9	119x151x122x149 Old Style	20,000		
	FRNT 119.00 DPTH			
	ACRES 0.41 BANK1111111			
	EAST-0342778 NRTH-1776662			
	DEED BOOK 2013 PG-1595			
	FULL MARKET VALUE	24,390		
TOTAL TAX ---				443.48**
				DATE #1 09/30/15
				AMT DUE 443.48
*****				16.003-4-12 *****
16.003-4-12	9446,9450 SH 56			BILL 8023
Laplante Steven R	260 Seasonal res - WTRFNT		Massena Central Sch	966.79
71 1st Ave	Massena 1 405801	16,600		
Laval, QC, Canada H7H 2G9	Easement 1999/25452	43,600		
	340'wf			
	FRNT 230.00 DPTH			
	ACRES 5.00 BANK1111111			
	EAST-0342851 NRTH-1776420			
	DEED BOOK 1105 PG-790			
	FULL MARKET VALUE	53,171		
TOTAL TAX ---				966.79**
				DATE #1 09/30/15
				AMT DUE 966.79
*****				





STATE OF NEW YORK  
COUNTY - St Lawrence  
SCHOOL - Massena 1  
TOWN - Norfolk  
SWIS - 406289

2 0 1 5 S C H O O L T A X R O L L  
T A X A B L E SECTION OF THE ROLL - 1  
OWNERS NAME SEQUENCE  
UNIFORM PERCENT OF VALUE IS 082.00

PAGE 3107  
VALUATION DATE-JUL 01, 2014  
TAXABLE STATUS DATE-MAR 01, 2015

TAX MAP PARCEL NUMBER	PROPERTY LOCATION & CLASS	ASSESSMENT	EXEMPTION CODE-----	SCHOOL
CURRENT OWNERS NAME	SCHOOL DISTRICT	LAND	TAX DESCRIPTION	TAXABLE VALUE
CURRENT OWNERS ADDRESS	PARCEL SIZE/GRID COORD	TOTAL	SPECIAL DISTRICTS	TAX AMOUNT
***** 16.003-4-23 *****				
16.003-4-23	SH 56			BILL 8024
Laplante Steven R	314 Rural vac<10		Massena Central Sch	75.39
71 1st Ave	Massena 1 405801	3,400		
Laval, QC, Canada H7H 2G9	Easement 1999/25452	3,400		
	51x440x50'wFx470			
	FRNT 50.00 DPTH 455.00			
	BANK1111111			
	EAST-0342986 NRTH-1776642			
	DEED BOOK 1105 PG-790			
	FULL MARKET VALUE	4,146		
			TOTAL TAX ---	75.39**
				DATE #1 09/30/15
				AMT DUE 75.39
***** 25.021-1-19 *****				
25.021-1-19	1608 SH 420			ACCT 1-126- 9 BILL 8025
LaPradd Harold	210 1 Family Res		Massena Central Sch	658.57
LaPradd Nicole	Massena 1 405801	3,900		
669 County Route 40	FRNT 65.00 DPTH 200.00	29,700		
Massena, NY 13662-3301	ACRES 0.29			
	EAST-0362272 NRTH-1774653			
	DEED BOOK 2003 PG-4803			
	FULL MARKET VALUE	36,220		
			TOTAL TAX ---	658.57**
				DATE #1 09/30/15
				AMT DUE 658.57
***** 16.034-3-6 *****				
16.034-3-6	3 Hough Rd			ACCT 1- 30- 2 BILL 8026
LaPradd Yancy	210 1 Family Res		Massena Central Sch	501.14
5 Hough Rd	Massena 1 405801	2,200		
Massena, NY 13662	250x385x250x22x25	22,600		
	FRNT 45.00 DPTH			
	ACRES 0.25			
	EAST-0354373 NRTH-1788550			
	DEED BOOK 2013 PG-3417			
	FULL MARKET VALUE	27,561		
			TOTAL TAX ---	501.14**
				DATE #1 09/30/15
				AMT DUE 501.14
***** 16.034-3-7.1 *****				
16.034-3-7.1	5 Hough Rd			ACCT 1- 30- 4 BILL 8027
Lapradd Yancy	270 Mfg housing		Basic Star 41854	23,300
Lapradd Harold J	Massena 1 405801	12,300	Massena Central Sch	516.66
5 Hough Rd	FRNT 60.00 DPTH	23,300		
Massena, NY 13662	ACRES 2.60			
	EAST-0354290 NRTH-0178280			
	DEED BOOK 2013 PG-3416			
	FULL MARKET VALUE	28,415		
			TOTAL TAX ---	0.00**
				DATE #1
				AMT DUE

STATE OF NEW YORK  
 COUNTY - St Lawrence  
 SCHOOL - Massena 1  
 TOWN - Norfolk  
 SWIS - 406289

2 0 1 5 S C H O O L T A X R O L L  
 T A X A B L E SECTION OF THE ROLL - 1  
 OWNERS NAME SEQUENCE  
 UNIFORM PERCENT OF VALUE IS 082.00

PAGE 3108  
 VALUATION DATE-JUL 01, 2014  
 TAXABLE STATUS DATE-MAR 01, 2015

TAX MAP PARCEL NUMBER	PROPERTY LOCATION & CLASS	ASSESSMENT	EXEMPTION CODE-----	SCHOOL
CURRENT OWNERS NAME	SCHOOL DISTRICT	LAND	TAX DESCRIPTION	TAXABLE VALUE
CURRENT OWNERS ADDRESS	PARCEL SIZE/GRID COORD	TOTAL	SPECIAL DISTRICTS	TAX AMOUNT
***** 24.004-3-37 *****				
24.004-3-37	1971 CR 38			ACCT 1- 84-12.3 BILL 8028
LaRose Sheri	270 Mfg housing		Massena Central Sch	11,700 259.44
PO Box 225	Massena 1 405801	6,700		
Massena, NY 13662	FRNT 150.00 DPTH 200.00	11,700		
	ACRES 0.69			
	EAST-0360405 NRTH-1767028			
	DEED BOOK 2012 PG-18701			
	FULL MARKET VALUE	14,268		
			TOTAL TAX ---	259.44**
				DATE #1 09/30/15
				AMT DUE 259.44
***** 25.001-1-44.12 *****				
25.001-1-44.12	CR 38			BILL 8029
LaRue Janice	322 Rural vac>10		Massena Central Sch	15,400 341.48
LaRue Timothy	Massena 1 405801	15,400		
PO Box 239	453'ff	15,400		
Pawling, NY 12564	FRNT 453.00 DPTH			
	ACRES 45.40			
	EAST-0361936 NRTH-1769779			
	DEED BOOK 1081 PG-917			
	FULL MARKET VALUE	18,780		
			TOTAL TAX ---	341.48**
				DATE #1 09/30/15
				AMT DUE 341.48
***** 25.001-1-53 *****				
25.001-1-53	444 Lacombe Rd			ACCT 1- 66- 4 BILL 8030
LaRue William	240 Rural res		Enhanced S 41834	53,550
444 Lacombe Rd	Massena 1 405801	17,900	Massena Central Sch	71,800 1,592.10
Norfolk, NY 13667	340'Ff	71,800		
	FRNT 340.00 DPTH			
	ACRES 43.00			
	EAST-0360855 NRTH-1771575			
	DEED BOOK 1081 PG-921			
	FULL MARKET VALUE	87,561		
			TOTAL TAX ---	487.10**
				DATE #1 09/30/15
				AMT DUE 487.10
***** 16.004-2-52.12 *****				
16.004-2-52.12	608 Brouse Rd			BILL 8031
LaShomb Audra	311 Res vac land		Massena Central Sch	6,200 137.48
608 Brouse Rd	Massena 1 405801	6,200		
Massena, NY 13662	FRNT 139.00 DPTH	6,200		
	ACRES 4.90			
	EAST-0356073 NRTH-1782705			
	DEED BOOK 2008 PG-1838			
	FULL MARKET VALUE	7,561		
			TOTAL TAX ---	137.48**
				DATE #1 09/30/15
				AMT DUE 137.48
*****				

STATE OF NEW YORK  
 COUNTY - St Lawrence  
 SCHOOL - Massena 1  
 TOWN - Norfolk  
 SWIS - 406289

2 0 1 5 S C H O O L T A X R O L L  
 T A X A B L E SECTION OF THE ROLL - 1  
 OWNERS NAME SEQUENCE  
 UNIFORM PERCENT OF VALUE IS 082.00

PAGE 3109  
 VALUATION DATE-JUL 01, 2014  
 TAXABLE STATUS DATE-MAR 01, 2015

TAX MAP PARCEL NUMBER	PROPERTY LOCATION & CLASS	ASSESSMENT	EXEMPTION CODE-----	SCHOOL
CURRENT OWNERS NAME	SCHOOL DISTRICT	LAND	TAX DESCRIPTION	TAXABLE VALUE
CURRENT OWNERS ADDRESS	PARCEL SIZE/GRID COORD	TOTAL	SPECIAL DISTRICTS	TAX AMOUNT
*****				
16.004-2-54	600,604 Brouse Rd			16.004-2-54 *****
LaShomb Audra	210 1 Family Res		Massena Central Sch	BILL 8032
608 Brouse Rd	Massena 1 405801	14,000		1,017.79
Massena, NY 13662-3398	w/ trlr	45,900		
	FRNT 347.00 DPTH 575.00			
	ACRES 4.20 BANK8888295			
PRIOR OWNER ON 3/01/2015	EAST-0355650 NRTH-1782574			
Nationstar Mortgage, LLC	DEED BOOK 2015 PG-9229			
	FULL MARKET VALUE	55,976		
TOTAL TAX ---				1,017.79**
				DATE #1 09/30/15
				AMT DUE 1,017.79
*****				
16.004-2-18.112	608 Brouse Rd			16.004-2-18.112 *****
Lashomb Audra L	270 Mfg housing		Basic Star 41854	BILL 8033
608 Brouse Rd	Massena 1 405801	7,700	Massena Central Sch	24,600
Massena, NY 13662	150x302x150x299	29,200		647.48
	FRNT 150.00 DPTH 260.00			
	ACRES 0.89			
	EAST-0355816 NRTH-1782815			
	DEED BOOK 1115 PG-908			
	FULL MARKET VALUE	35,610		
TOTAL TAX ---				102.00**
				DATE #1 09/30/15
				AMT DUE 102.00
*****				
16.003-4-15.1	9433 SH 56			16.003-4-15.1 *****
Lashomb Robert W	210 1 Family Res		Basic Star 41854	BILL 8034
Lashomb Lori	Massena 1 405801	12,800	Massena Central Sch	24,600
9433 State Highway 56	2000/1236 Appropriation	69,600		1,543.32
Massena, NY 13662	1986 Ranch			
	FRNT 150.00 DPTH			
	ACRES 4.10			
	EAST-0341857 NRTH-1776425			
	DEED BOOK 1046 PG-00172			
	FULL MARKET VALUE	84,878		
TOTAL TAX ---				997.84**
				DATE #1 09/30/15
				AMT DUE 997.84
*****				
16.003-4-16.21	9425 SH 56			16.003-4-16.21 *****
Lashomb Robert W	210 1 Family Res		Massena Central Sch	BILL 8035
Lashomb Lori	Massena 1 405801	6,700		1,314.93
9433 State Highway 56	2000/1236 Appropriation	59,300		
Massena, NY 13662	Also 1103/341			
	130x253x142x267			
	FRNT 130.00 DPTH 267.00			
	EAST-0341948 NRTH-1776204			
	DEED BOOK 1109 PG-660			
	FULL MARKET VALUE	72,317		
TOTAL TAX ---				1,314.93**

DATE #1 09/30/15  
AMT DUE 1,314.93

\*\*\*\*\*

STATE OF NEW YORK  
 COUNTY - St Lawrence  
 SCHOOL - Massena 1  
 TOWN - Norfolk  
 SWIS - 406289

2 0 1 5 S C H O O L T A X R O L L  
 T A X A B L E SECTION OF THE ROLL - 1  
 OWNERS NAME SEQUENCE  
 UNIFORM PERCENT OF VALUE IS 082.00

PAGE 3110  
 VALUATION DATE-JUL 01, 2014  
 TAXABLE STATUS DATE-MAR 01, 2015

TAX MAP PARCEL NUMBER	PROPERTY LOCATION & CLASS	ASSESSMENT	EXEMPTION CODE-----	SCHOOL
CURRENT OWNERS NAME	SCHOOL DISTRICT	LAND	TAX DESCRIPTION	TAXABLE VALUE
CURRENT OWNERS ADDRESS	PARCEL SIZE/GRID COORD	TOTAL	SPECIAL DISTRICTS	TAX AMOUNT
*****				
24.001-1-40	9336 SH 56		24.001-1-40	*****
Lashomb Robert W	210 1 Family Res		ACCT 1- 59- 9	BILL 8036
Lashomb Lori J	Massena 1 405801	5,700		
9433 State Highway 56	FRNT 100.00 DPTH 250.00	25,300		
Massena, NY 13662	EAST-0340509 NRTH-1774441			
	DEED BOOK 2002 PG-5882			
	FULL MARKET VALUE	30,854		
			TOTAL TAX ---	561.01**
				DATE #1 09/30/15
				AMT DUE 561.01
*****				
24.002-2-25.113	300 Lacombe Rd		24.002-2-25.113	*****
Latrace Darrin K	270 Mfg housing			BILL 8037
Latrace Trudi L	Massena 1 405801	8,900		
300 Lacombe Rd	FRNT 300.00 DPTH 700.00	59,700		
Norfolk, NY 13667	ACRES 4.50			
	EAST-0357035 NRTH-1770395			
	DEED BOOK 2006 PG-1587			
	FULL MARKET VALUE	72,805		
			TOTAL TAX ---	778.32**
				DATE #1 09/30/15
				AMT DUE 778.32
*****				
25.001-1-43	2091 CR 38		25.001-1-43	*****
Lauber Bobbi Jo	210 1 Family Res		ACCT 1-115- 8	BILL 8038
McCargar Scott	Massena 1 405801	9,100		
3129 County Route 38	ACRES 4.20	25,000		
Norfolk, NY 13667	EAST-0362800 NRTH-1768838			
	DEED BOOK 2014 PG-15387			
	FULL MARKET VALUE	30,488		
			TOTAL TAX ---	554.35**
				DATE #1 09/30/15
				AMT DUE 554.35
*****				
25.003-1-7	1200A,B SH 420		25.003-1-7	*****
Lauber Leonard W (LU)	280 Res Multiple		ACCT 1- 68- 2	BILL 8039
1200B State Highway 420	Massena 1 405801	19,500		
Brasher Falls, NY 13613	11.50ar Ranch/cottage	79,400		
	ACRES 12.10			
	EAST-0368301 NRTH-1766029			
	DEED BOOK 1118 PG-842			
	FULL MARKET VALUE	96,829		
			TOTAL TAX ---	655.63**
				DATE #1 09/30/15
				AMT DUE 655.63
*****				

STATE OF NEW YORK  
 COUNTY - St Lawrence  
 SCHOOL - Massena 1  
 TOWN - Norfolk  
 SWIS - 406289

2 0 1 5 S C H O O L T A X R O L L  
 T A X A B L E SECTION OF THE ROLL - 1  
 OWNERS NAME SEQUENCE  
 UNIFORM PERCENT OF VALUE IS 082.00

PAGE 3111  
 VALUATION DATE-JUL 01, 2014  
 TAXABLE STATUS DATE-MAR 01, 2015

TAX MAP PARCEL NUMBER	PROPERTY LOCATION & CLASS	ASSESSMENT	EXEMPTION CODE-----	SCHOOL
CURRENT OWNERS NAME	SCHOOL DISTRICT	LAND	TAX DESCRIPTION	TAXABLE VALUE
CURRENT OWNERS ADDRESS	PARCEL SIZE/GRID COORD	TOTAL	SPECIAL DISTRICTS	TAX AMOUNT
***** 24.004-3-39 *****				
24.004-3-39	1948 CR 38			ACCT 1- 54-14 BILL 8040
LaValley Warren W	210 1 Family Res		Basic Star 41854	24,600
LaValley Valerie J	Massena 1 405801	9,200	Massena Central Sch	1,780.58
1948 County Route 38	Also 1055/1058 & 1072/319	80,300		
Norfolk, NY 13667	FRNT 295.00 DPTH 220.00			
	ACRES 1.50			
	EAST-0360100 NRTH-1766524			
	DEED BOOK 00974 PG-00919			
	FULL MARKET VALUE	97,927		
TOTAL TAX ---				1,235.10**
				DATE #1 09/30/15
				AMT DUE 1,235.10
***** 25.003-1-32 *****				
25.003-1-32	2020 CR 38			ACCT 1- 84-11 BILL 8041
LaValley Warren W	311 Res vac land		Massena Central Sch	121.96
LaValley Valerie J	Massena 1 405801	5,500		
1948 County Route 38	FRNT 100.00 DPTH 220.00	5,500		
Norfolk, NY 13667	ACRES 0.57			
	EAST-0361678 NRTH-1767607			
	DEED BOOK 2003 PG-23834			
	FULL MARKET VALUE	6,707		
TOTAL TAX ---				121.96**
				DATE #1 09/30/15
				AMT DUE 121.96
***** 25.003-1-31 *****				
25.003-1-31	2016,2018 CR 38			ACCT 1-123-15 BILL 8042
LaValley Warren W Sr	271 Mfg housings		Massena Central Sch	403.57
LaValley Valerie J	Massena 1 405801	8,200		
1948 County Route 38	FRNT 200.00 DPTH 220.00	18,200		
Norfolk, NY 13667	ACRES 1.15			
	EAST-0361548 NRTH-1767529			
	DEED BOOK 1998 PG-2325			
	FULL MARKET VALUE	22,195		
TOTAL TAX ---				403.57**
				DATE #1 09/30/15
				AMT DUE 403.57
***** 16.004-3-41.1 *****				
16.004-3-41.1	1825 SH 420			ACCT 1- 79- 9 BILL 8043
Lavigne Myron H	433 Auto body		Massena Central Sch	3,126.55
Lavigne Nancy C	Massena 1 405801	21,000		
1825 State Highway 420	Retail Services	141,000		
Massena, NY 13662-3343	FRNT 190.00 DPTH			
	ACRES 7.74			
	EAST-0358161 NRTH-1778504			
	DEED BOOK 1004 PG-00829			
	FULL MARKET VALUE	171,951		
TOTAL TAX ---				3,126.55**
				DATE #1 09/30/15
				AMT DUE 3,126.55
*****				

STATE OF NEW YORK  
 COUNTY - St Lawrence  
 SCHOOL - Massena 1  
 TOWN - Norfolk  
 SWIS - 406289

2 0 1 5 S C H O O L T A X R O L L  
 T A X A B L E SECTION OF THE ROLL - 1  
 OWNERS NAME SEQUENCE  
 UNIFORM PERCENT OF VALUE IS 082.00

PAGE 3112  
 VALUATION DATE-JUL 01, 2014  
 TAXABLE STATUS DATE-MAR 01, 2015

TAX MAP PARCEL NUMBER	PROPERTY LOCATION & CLASS	ASSESSMENT	EXEMPTION CODE-----	SCHOOL
CURRENT OWNERS NAME	SCHOOL DISTRICT	LAND	TAX DESCRIPTION	TAXABLE VALUE
CURRENT OWNERS ADDRESS	PARCEL SIZE/GRID COORD	TOTAL	SPECIAL DISTRICTS	TAX AMOUNT
*****				
16.004-3-48	1831 SH 420		16.004-3-48	*****
Lavigne Myron H	210 1 Family Res		ACCT 1- 79- 8	BILL 8044
Lavigne Nancy C	Massena 1 405801	4,700		
1825 State Highway 420	FRNT 82.00 DPTH 200.00	102,700	Massena Central Sch	102,700
Massena, NY 13662-3343	ACRES 0.37 BANK8888173			2,277.28
	EAST-0358853 NRTH-1779140			
	DEED BOOK 1004 PG-00829			
	FULL MARKET VALUE	125,244		
			TOTAL TAX ---	2,277.28**
			DATE #1	09/30/15
			AMT DUE	2,277.28
*****				
16.034-1-31	163 Cook Rd		16.034-1-31	*****
Lawrence Cynthia	270 Mfg housing		ACCT 1-120- 9	BILL 8045
PO Box 5083	Massena 1 405801	7,900		
Massena, NY 13662	1993 Double Wide 28X56	64,200	Basic Star 41854	24,600
	187x300x170x210		Massena Central Sch	64,200
	FRNT 187.00 DPTH 255.00			1,423.58
	EAST-0353243 NRTH-1789676			
	DEED BOOK 1035 PG-01115			
	FULL MARKET VALUE	78,293		
			TOTAL TAX ---	878.10**
			DATE #1	09/30/15
			AMT DUE	878.10
*****				
16.034-1-30	169 Cook Rd		16.034-1-30	*****
Lawrence Patrick B	210 1 Family Res		ACCT 1-100- 2	BILL 8046
Lawrence Rosemarie	Massena 1 405801	5,300		
169 Cook Rd	FRNT 93.00 DPTH 210.00	59,100	Enhanced S 41834	53,550
Massena, NY 13662	ACRES 0.45		Massena Central Sch	59,100
	EAST-0353178 NRTH-1789587			1,310.49
	DEED BOOK 1066 PG-344			
	FULL MARKET VALUE	72,073		
			TOTAL TAX ---	205.49**
			DATE #1	09/30/15
			AMT DUE	205.49
*****				
16.003-3-8.1	285 CR 40		16.003-3-8.1	*****
Lebire Steven D	210 1 Family Res			BILL 8047
Lebire Carolyn E	Massena 1 405801	12,700	Basic Star 41854	24,600
285 County Route 40	200'ff	114,200	Massena Central Sch	114,200
Massena, NY 13662	FRNT 200.00 DPTH			2,532.28
	ACRES 7.80			
	EAST-0347045 NRTH-1783550			
	DEED BOOK 1080 PG-570			
	FULL MARKET VALUE	139,268		
			TOTAL TAX ---	1,986.80**
			DATE #1	09/30/15
			AMT DUE	1,986.80
*****				



STATE OF NEW YORK  
 COUNTY - St Lawrence  
 SCHOOL - Massena 1  
 TOWN - Norfolk  
 SWIS - 406289

2 0 1 5 S C H O O L T A X R O L L  
 T A X A B L E SECTION OF THE ROLL - 1  
 OWNERS NAME SEQUENCE  
 UNIFORM PERCENT OF VALUE IS 082.00

PAGE 3113  
 VALUATION DATE-JUL 01, 2014  
 TAXABLE STATUS DATE-MAR 01, 2015

TAX MAP PARCEL NUMBER	PROPERTY LOCATION & CLASS	ASSESSMENT	EXEMPTION CODE-----	SCHOOL
CURRENT OWNERS NAME	SCHOOL DISTRICT	LAND	TAX DESCRIPTION	TAXABLE VALUE
CURRENT OWNERS ADDRESS	PARCEL SIZE/GRID COORD	TOTAL	SPECIAL DISTRICTS	TAX AMOUNT
***** 16.034-1-15 *****				
16.034-1-15	35 Hidy Ave 270 Mfg housing		Basic Star 41854	ACCT 1- 17- 2 BILL 8048
Leggue Constance I	Massena 1 405801	6,700	Massena Central Sch	24,600
35 Hidy Ave	Double Wide 28X44 1993	68,000		1,507.84
Massena, NY 13662	150x156x150x157 FRNT 150.00 DPTH 157.00 ACRES 0.54 EAST-0353630 NRTH-1789336 DEED BOOK 1064 PG-606 FULL MARKET VALUE	82,927		
TOTAL TAX ---				962.36**
				DATE #1 09/30/15
				AMT DUE 962.36
***** 16.034-1-17 *****				
16.034-1-17	Hidy Ave 311 Res vac land		Massena Central Sch	ACCT 1- 71-12 BILL 8049
Lemieux Pierre	Massena 1 405801	4,400		97.57
5221 Don Shenk Dr	Lot 33 & 34	4,400		
Swartz Creek, MI 48473	FRNT 150.00 DPTH 155.00 EAST-0353807 NRTH-1789069 DEED BOOK 870 PG-00543 FULL MARKET VALUE	5,366		
TOTAL TAX ---				97.57**
				DATE #1 09/30/15
				AMT DUE 97.57
***** 16.084-1-21.1 *****				
16.084-1-21.1	30 Fayette Rd 210 1 Family Res		Basic Star 41854	ACCT 1-112- 9.1 BILL 8050
Locy Chad J (LC)	Massena 1 405801	12,900	Massena Central Sch	24,600
Locy Sonica D (LC)	FRNT 150.00 DPTH	82,400		1,827.15
30 Fayette Rd	ACRES 3.10 EAST-0360006 NRTH-1776404 DEED BOOK 1069 PG-574 FULL MARKET VALUE	100,488		
Massena, NY 13662-3340				
TOTAL TAX ---				1,281.67**
				DATE #1 09/30/15
				AMT DUE 1,281.67
***** 25.021-1-3.1 *****				
25.021-1-3.1	1593 SH 420 210 1 Family Res		Enhanced S 41834	ACCT 1- 72- 6 BILL 8051
Locy Jerry	Massena 1 405801	5,600	Massena Central Sch	53,000
Locy Sharon	116'x184'x204'x140'x200'	53,000		1,175.23
1593 State Highway 420	D 952 P 808 FRNT 116.00 DPTH 348.00 ACRES 0.71 EAST-0362345 NRTH-1774178 DEED BOOK 880 PG-00567 FULL MARKET VALUE	64,634		
Norfolk, NY 13667				
TOTAL TAX ---				70.23**
				DATE #1 09/30/15
				AMT DUE 70.23

\*\*\*\*\*

STATE OF NEW YORK  
 COUNTY - St Lawrence  
 SCHOOL - Massena 1  
 TOWN - Norfolk  
 SWIS - 406289

2 0 1 5 S C H O O L T A X R O L L  
 T A X A B L E SECTION OF THE ROLL - 1  
 OWNERS NAME SEQUENCE  
 UNIFORM PERCENT OF VALUE IS 082.00

PAGE 3114  
 VALUATION DATE-JUL 01, 2014  
 TAXABLE STATUS DATE-MAR 01, 2015

TAX MAP PARCEL NUMBER	PROPERTY LOCATION & CLASS	ASSESSMENT	EXEMPTION CODE-----	SCHOOL
CURRENT OWNERS NAME	SCHOOL DISTRICT	LAND	TAX DESCRIPTION	TAXABLE VALUE
CURRENT OWNERS ADDRESS	PARCEL SIZE/GRID COORD	TOTAL	SPECIAL DISTRICTS	TAX AMOUNT
*****				
16.034-3-8.1	9 Hough Rd			16.034-3-8.1 *****
Love Freddy	210 1 Family Res		Enhanced S 41834	ACCT 1-118- 2 BILL 8052
Love Theresa	Massena 1 405801	4,100	Massena Central Sch	45,900 1,017.79
9 Hough Rd	FRNT 92.00 DPTH 150.00	45,900		
Massena, NY 13662	EAST-0354220 NRTH-1788445			
	DEED BOOK 936 PG-14			
	FULL MARKET VALUE	55,976		
				TOTAL TAX --- 0.00**
*****				
25.001-1-45.2	520 Lacombe Rd			25.001-1-45.2 *****
Lyons Linda	270 Mfg housing		Basic Star 41854	BILL 8053
520 Lacombe Rd	Massena 1 405801	9,500	Massena Central Sch	17,500 388.05
Norfolk, NY 13667	1991 72'x14' MH	17,500		
	FRNT 224.00 DPTH 1956.00			
	ACRES 10.08			
	EAST-0362339 NRTH-1772610			
	DEED BOOK 2011 PG-5957			
	FULL MARKET VALUE	21,341		
				TOTAL TAX --- 0.00**
*****				

STATE OF NEW YORK  
 COUNTY - St Lawrence  
 SCHOOL - Massena 1  
 TOWN - Norfolk  
 SWIS - 406289

2015 SCHOOL TAX ROLL  
 TAXABLE SECTION OF THE ROLL - 1  
 NAME SECTION - L  
 UNIFORM PERCENT OF VALUE IS 082.00

PAGE 3115  
 VALUATION DATE-JUL 01, 2014  
 TAXABLE STATUS DATE-MAR 01, 2015  
 RPS155/V04/L015  
 CURRENT DATE 8/21/2015

\*\*\* SPECIAL DISTRICT SUMMARY \*\*\*

CODE	DISTRICT NAME	TOTAL PARCELS	EXTENSION TYPE	EXTENSION VALUE	AD VALOREM VALUE	EXEMPT AMOUNT	TAXABLE VALUE	TOTAL TAX
------	---------------	---------------	----------------	-----------------	------------------	---------------	---------------	-----------

NO SPECIAL DISTRICTS AT THIS LEVEL

\*\*\* SCHOOL DISTRICT SUMMARY \*\*\*

CODE	DISTRICT NAME	TOTAL PARCELS	ASSESSED LAND	ASSESSED TOTAL	EXEMPT AMOUNT	TOTAL TAXABLE	TOTAL TAX
					----- STAR AMOUNT	----- STAR TAXABLE	
405801	Massena 1	65	569,000	3403,000	7,500	3,395,500	
					1081,150	2,314,350	51,318.77
	S U B - T O T A L	65	569,000	3403,000	7,500	3,395,500	
	S U B - T O T A L (CONT)				1081,150	2,314,350	51,318.77
	T O T A L	65	569,000	3403,000	7,500	3,395,500	
	T O T A L (CONT)				1081,150	2,314,350	51,318.77

\*\*\* SYSTEM CODES SUMMARY \*\*\*

NO SYSTEM EXEMPTIONS AT THIS LEVEL

\*\*\* EXEMPTION SUMMARY \*\*\*

CODE	DESCRIPTION	TOTAL PARCELS	SCHOOL
41834	Enhanced S	11	549,450
41854	Basic Star	22	531,700
47610	Business I	1	7,500
	T O T A L	34	1088,650

STATE OF NEW YORK  
 COUNTY - St Lawrence  
 SCHOOL - Massena 1  
 TOWN - Norfolk  
 SWIS - 406289

2 0 1 5 S C H O O L T A X R O L L  
 T A X A B L E SECTION OF THE ROLL - 1  
 N A M E S E C T I O N - L  
 UNIFORM PERCENT OF VALUE IS 082.00

PAGE 3116  
 VALUATION DATE-JUL 01, 2014  
 TAXABLE STATUS DATE-MAR 01, 2015  
 RPS155/V04/L015  
 CURRENT DATE 8/21/2015

\*\*\* G R A N D T O T A L S \*\*\*

ROLL SEC	DESCRIPTION	TOTAL PARCELS	ASSESSED LAND	ASSESSED TOTAL	EXEMPT AMOUNT ----- STAR AMOUNT	TOTAL TAXABLE ----- STAR TAXABLE	TAX RATE	TOTAL TAX
	Massena Central Sc		569,000	3403,000	7,500	3,395,500		
	SPEC DIST TAXES				1081,150	2,314,350		51,318.77
1	TAXABLE	65						51,318.77

STATE OF NEW YORK  
 COUNTY - St Lawrence  
 SCHOOL - Massena 1  
 TOWN - Norfolk  
 SWIS - 406289

2 0 1 5 S C H O O L T A X R O L L  
 T A X A B L E SECTION OF THE ROLL - 1  
 OWNERS NAME SEQUENCE  
 UNIFORM PERCENT OF VALUE IS 082.00

PAGE 3117  
 VALUATION DATE-JUL 01, 2014  
 TAXABLE STATUS DATE-MAR 01, 2015

TAX MAP PARCEL NUMBER	PROPERTY LOCATION & CLASS	ASSESSMENT	EXEMPTION CODE-----	SCHOOL
CURRENT OWNERS NAME	SCHOOL DISTRICT	LAND	TAX DESCRIPTION	TAXABLE VALUE
CURRENT OWNERS ADDRESS	PARCEL SIZE/GRID COORD	TOTAL	SPECIAL DISTRICTS	TAX AMOUNT
***** 25.001-1-58 *****				
25.001-1-58	2044 CR 38 210 1 Family Res		Basic Star 41854	
Maclennan Carol A	Massena 1 405801	6,300	Massena Central Sch	62,600
2044 County Route 38	Plumbrook Rd	62,600		
Norfolk, NY 13667	FRNT 200.00 DPTH 250.00 ACRES 1.15 EAST-0362128 NRTH-1767926 DEED BOOK 1999 PG-2798 FULL MARKET VALUE	76,341		
TOTAL TAX ---				842.62**
				DATE #1 09/30/15
				AMT DUE 842.62
***** 25.021-1-8 *****				
25.021-1-8	1613 SH 420 210 1 Family Res		Massena Central Sch	
Major Anthony	Massena 1 405801	4,000		65,000
Major Diane	Ranch & Inground Pool	65,000		
628 County Route 42	FRNT 75.00 DPTH 150.00 ACRES 0.26 EAST-0362037 NRTH-1774627 DEED BOOK 994 PG-00242 FULL MARKET VALUE	79,268		
Massena, NY 13662-3270				
PRIOR OWNER ON 3/01/2015				
Major Anthony				
TOTAL TAX ---				1,441.32**
				DATE #1 09/30/15
				AMT DUE 1,441.32
***** 16.034-3-15 *****				
16.034-3-15	12 Hough Rd 210 1 Family Res		Enhanced S 41834	
Malone Lloyd	Massena 1 405801	4,900	Massena Central Sch	38,800
Malone Betty Lou	Old Style	38,800		
12 Hough Rd	FRNT 83.00 DPTH 262.00 ACRES 0.49 EAST-0353989 NRTH-1788582 DEED BOOK 1090 PG-1010 FULL MARKET VALUE	47,317		
Massena, NY 13662				
TOTAL TAX ---				0.00**
***** 16.034-3-16 *****				
16.034-3-16	5 Hidy Ave 311 Res vac land		Massena Central Sch	
Malone Lloyd J	Massena 1 405801	7,100		7,100
Malone Betty L	ACRES 1.00	7,100		
12 Hough Rd	EAST-0354023 NRTH-1788722 DEED BOOK 1999 PG-17036 FULL MARKET VALUE	8,659		
Massena, NY 13662				
TOTAL TAX ---				157.44**
				DATE #1 09/30/15
				AMT DUE 157.44
*****				

STATE OF NEW YORK  
 COUNTY - St Lawrence  
 SCHOOL - Massena 1  
 TOWN - Norfolk  
 SWIS - 406289

2 0 1 5 S C H O O L T A X R O L L  
 T A X A B L E SECTION OF THE ROLL - 1  
 OWNERS NAME SEQUENCE  
 UNIFORM PERCENT OF VALUE IS 082.00

PAGE 3118  
 VALUATION DATE-JUL 01, 2014  
 TAXABLE STATUS DATE-MAR 01, 2015

TAX MAP PARCEL NUMBER	PROPERTY LOCATION & CLASS	ASSESSMENT	EXEMPTION CODE-----	SCHOOL
CURRENT OWNERS NAME	SCHOOL DISTRICT	LAND	TAX DESCRIPTION	TAXABLE VALUE
CURRENT OWNERS ADDRESS	PARCEL SIZE/GRID COORD	TOTAL	SPECIAL DISTRICTS	TAX AMOUNT
***** 16.026-5-3.12 *****				
16.026-5-3.12	148 Cook Rd			BILL 8058
Mandigo Ronald W	210 1 Family Res		Basic Star 41854	24,600
Mandigo Tammie L	Massena 1 405801	4,000	Massena Central Sch	2,106.54
148 Cook Rd	100'X100'X61'X50'X75'X179	95,000		
Massena, NY 13662	ACRES 0.35			
	EAST-0353037 NRTH-1790491			
	DEED BOOK 2004 PG-5841			
	FULL MARKET VALUE	115,854		
TOTAL TAX ---				1,561.06**
				DATE #1 09/30/15
				AMT DUE 1,561.06
***** 16.026-5-7 *****				
16.026-5-7	144 Cook Rd			BILL 8059
Mandigo Ronald W	270 Mfg housing		Massena Central Sch	410.22
Mandigo Tammie L	Massena 1 405801	6,800		
148 Cook Rd	118x610x128'wfx640	18,500		
Massena, NY 13662	FRNT 118.00 DPTH 625.00			
	ACRES 1.80			
	EAST-0353214 NRTH-1790397			
	DEED BOOK 2005 PG-9486			
	FULL MARKET VALUE	22,561		
TOTAL TAX ---				410.22**
				DATE #1 09/30/15
				AMT DUE 410.22
***** 24.002-2-19.11 *****				
24.002-2-19.11	145 Fayette Rd			BILL 8060
Maneely Kenneth	210 1 Family Res		Basic Star 41854	24,600
Maneely Linda M	Massena 1 405801	4,900	Massena Central Sch	1,530.01
145 Fayette Rd	105'x176'x203'100'x147'	69,000		
Massena, NY 13662	FRNT 205.00 DPTH 180.00			
	ACRES 0.85			
	EAST-0357679 NRTH-1774695			
	DEED BOOK 2006 PG-22792			
	FULL MARKET VALUE	84,146		
TOTAL TAX ---				984.53**
				DATE #1 09/30/15
				AMT DUE 984.53
***** 24.002-2-26.12 *****				
24.002-2-26.12	264 Lacombe Rd			BILL 8061
Marks Margaret M	210 1 Family Res		Basic Star 41854	24,600
264 Lacombe Rd	Massena 1 405801	8,500	Massena Central Sch	1,592.10
Norfolk, NY 13667	244x553x235x615	71,800		
	FRNT 244.00 DPTH 615.00			
	ACRES 3.20			
	EAST-0356093 NRTH-1770133			
	DEED BOOK 2000 PG-7636			
	FULL MARKET VALUE	87,561		
TOTAL TAX ---				1,046.62**
				DATE #1 09/30/15
				AMT DUE 1,046.62
*****				





STATE OF NEW YORK  
 COUNTY - St Lawrence  
 SCHOOL - Massena 1  
 TOWN - Norfolk  
 SWIS - 406289

2 0 1 5 S C H O O L T A X R O L L  
 T A X A B L E SECTION OF THE ROLL - 1  
 OWNERS NAME SEQUENCE  
 UNIFORM PERCENT OF VALUE IS 082.00

PAGE 3119  
 VALUATION DATE-JUL 01, 2014  
 TAXABLE STATUS DATE-MAR 01, 2015

TAX MAP PARCEL NUMBER	PROPERTY LOCATION & CLASS	ASSESSMENT	EXEMPTION CODE-----	SCHOOL
CURRENT OWNERS NAME	SCHOOL DISTRICT	LAND	TAX DESCRIPTION	TAXABLE VALUE
CURRENT OWNERS ADDRESS	PARCEL SIZE/GRID COORD	TOTAL	SPECIAL DISTRICTS	TAX AMOUNT
***** 24.001-1-39 *****				
9340 SH 56				ACCT 1-129- 1 BILL 8062
24.001-1-39	210 1 Family Res		Massena Central Sch	26,300 583.18
Marks Nancy	Massena 1 405801	3,200		
Cartiglia Vincent	FRNT 50.00 DPTH 225.00	26,300		
47 Flintlock Dr	BANK8888273			
Shirley, NY 11967	EAST-0340587 NRTH-1774497			
	DEED BOOK 2007 PG-102			
	FULL MARKET VALUE	32,073		
			TOTAL TAX ---	583.18**
			DATE #1	09/30/15
			AMT DUE	583.18
***** 16.041-1-5 *****				
Off CR 40				ACCT 1-129- 1 BILL 8063
16.041-1-5	314 Rural vac<10 - WTRFNT		Massena Central Sch	5,000 110.87
Marlar Lydia S	Massena 1 405801	5,000		
PO Box 170	Also 891/34	5,000		
Edwards, NY 13635	200' Waterfront Vacant			
	200wfx110x210x40			
	FRNT 200.00 DPTH 75.00			
	ACRES 0.32 BANK8888111			
	EAST-0350747 NRTH-1786744			
	DEED BOOK 2014 PG-16674			
	FULL MARKET VALUE	6,098		
			TOTAL TAX ---	110.87**
			DATE #1	09/30/15
			AMT DUE	110.87
***** 25.021-1-2 *****				
1585 SH 420				ACCT 1- 99- 1.2 BILL 8064
25.021-1-2	210 1 Family Res		Basic Star 41854	24,600
Martell Michael	Massena 1 405801	6,300	Massena Central Sch	61,000 1,352.62
1585 State Highway 420	FRNT 128.00 DPTH 184.00	61,000		
Norfolk, NY 13667	ACRES 0.54			
	EAST-0362392 NRTH-1774078			
	DEED BOOK 987 PG-00103			
	FULL MARKET VALUE	74,390		
			TOTAL TAX ---	807.14**
			DATE #1	09/30/15
			AMT DUE	807.14
***** 16.084-1-1 *****				
1762 SH 420				ACCT 1-104- 1 BILL 8065
16.084-1-1	210 1 Family Res		Basic Star 41854	24,600
Martin Steven A	Massena 1 405801	8,000	Massena Central Sch	50,000 1,108.71
Martin Sharon L	Also 1040/21	50,000		
1762 State Highway 420	FRNT 200.00 DPTH 200.00			
Massena, NY 13662-3342	ACRES 0.91			
	EAST-0360067 NRTH-1777794			
	DEED BOOK 2014 PG-8658			
	FULL MARKET VALUE	60,976		
			TOTAL TAX ---	563.23**
			DATE #1	09/30/15
			AMT DUE	563.23

\*\*\*\*\*

STATE OF NEW YORK  
COUNTY - St Lawrence  
SCHOOL - Massena 1  
TOWN - Norfolk  
SWIS - 406289

2 0 1 5 S C H O O L T A X R O L L  
T A X A B L E SECTION OF THE ROLL - 1  
OWNERS NAME SEQUENCE  
UNIFORM PERCENT OF VALUE IS 082.00

PAGE 3120  
VALUATION DATE-JUL 01, 2014  
TAXABLE STATUS DATE-MAR 01, 2015

TAX MAP PARCEL NUMBER	PROPERTY LOCATION & CLASS	ASSESSMENT	EXEMPTION CODE	SCHOOL
CURRENT OWNERS NAME	SCHOOL DISTRICT	LAND	TAX DESCRIPTION	TAXABLE VALUE
CURRENT OWNERS ADDRESS	PARCEL SIZE/GRID COORD	TOTAL	SPECIAL DISTRICTS	TAX AMOUNT
***** 16.003-4-28.2 *****				
9444 SH 56				BILL 8066
16.003-4-28.2	210 1 Family Res		Basic Star 41854	24,600
Matthes Stephen W	Massena 1 405801	8,660	Massena Central Sch	3,658.73
9444 State Highway 56	FRNT 200.00 DPTH 735.00	165,000		
Norfolk, NY 13667	ACRES 3.90			
	EAST-0342754 NRTH-1776194			
PRIOR OWNER ON 3/01/2015	DEED BOOK 2015 PG-3490			
Matthes Stephen W	FULL MARKET VALUE	201,220		
TOTAL TAX ---				3,113.25**
				DATE #1 09/30/15
				AMT DUE 3,113.25
***** 25.003-1-2 *****				
1256 SH 420				ACCT 1-120- 8.2 BILL 8067
25.003-1-2	240 Rural res		Basic Star 41854	24,600
Maxfield Warren H	Massena 1 405801	18,300	Massena Central Sch	1,705.19
Maxfield Susan M	Ranch 1992	76,900		
1256 State Highway 420	FRNT 605.00 DPTH			
Brasher Falls, NY 13613	ACRES 45.00			
	EAST-0367969 NRTH-1767588			
	DEED BOOK 1078 PG-673			
	FULL MARKET VALUE	93,780		
TOTAL TAX ---				1,159.71**
				DATE #1 09/30/15
				AMT DUE 1,159.71
***** 16.004-2-51 *****				
527 Brouse Rd				ACCT 1- 55-12 BILL 8068
16.004-2-51	210 1 Family Res		Enhanced S 41834	44,000
McCaffrey Patrick	Massena 1 405801	5,900	Massena Central Sch	975.66
McCaffrey Carmella	Ranch	44,000		
527 Brouse Rd	FRNT 100.00 DPTH 400.00			
Massena, NY 13662	ACRES 0.92			
	EAST-0353920 NRTH-1782017			
	DEED BOOK 928 PG-00592			
	FULL MARKET VALUE	53,659		
TOTAL TAX ---				0.00**
***** 25.003-1-11.1 *****				
1201 SH 420				ACCT 1- 56- 4 BILL 8069
25.003-1-11.1	210 1 Family Res		Basic Star 41854	24,600
McCann Michael J	Massena 1 405801	6,600	Massena Central Sch	1,882.58
McCann Elaine N	Also see 2003/10053	84,900		
PO Box 5	FRNT 125.00 DPTH 300.00			
Massena, NY 13662	ACRES 0.86 BANK8888111			
	EAST-0367539 NRTH-1765734			
	DEED BOOK 1032 PG-00510			
	FULL MARKET VALUE	103,537		
TOTAL TAX ---				1,337.10**
				DATE #1 09/30/15
				AMT DUE 1,337.10
*****				

STATE OF NEW YORK  
 COUNTY - St Lawrence  
 SCHOOL - Massena 1  
 TOWN - Norfolk  
 SWIS - 406289

2 0 1 5 S C H O O L T A X R O L L  
 T A X A B L E SECTION OF THE ROLL - 1  
 OWNERS NAME SEQUENCE  
 UNIFORM PERCENT OF VALUE IS 082.00

PAGE 3121  
 VALUATION DATE-JUL 01, 2014  
 TAXABLE STATUS DATE-MAR 01, 2015

TAX MAP PARCEL NUMBER	PROPERTY LOCATION & CLASS	ASSESSMENT	EXEMPTION CODE-----	SCHOOL
CURRENT OWNERS NAME	SCHOOL DISTRICT	LAND	TAX DESCRIPTION	TAXABLE VALUE
CURRENT OWNERS ADDRESS	PARCEL SIZE/GRID COORD	TOTAL	SPECIAL DISTRICTS	TAX AMOUNT
***** 25.001-1-33.2 *****				
25.001-1-33.2	2173 CR 38			ACCT 1-131-19.2 BILL 8070
McCarthy Brent	270 Mfg housing		Basic Star 41854	24,600
2173 County Route 38	Massena 1 405801	6,400	Massena Central Sch	1,880.37
Norfolk, NY 13667	ACRES 1.00	84,800		
	EAST-0364794 NRTH-1770036			
	DEED BOOK 2006 PG-18028			
	FULL MARKET VALUE	103,415		
TOTAL TAX ---				1,334.89**
			DATE #1	09/30/15
			AMT DUE	1,334.89
***** 16.003-3-11.1 *****				
16.003-3-11.1	304 CR 40			ACCT 1-82-5.111 BILL 8071
McCarty Charles E	210 1 Family Res		Basic Star 41854	24,600
McCarty Linda C	Massena 1 405801	19,600	Massena Central Sch	2,660.89
304 County Route 40	264'x400'x252'WFx337'	120,000		
Massena, NY 13662-3421	FRNT 252.00 DPTH 369.00			
	ACRES 2.10 BANK8888869			
	EAST-0347619 NRTH-1783376			
	DEED BOOK 2007 PG-1872			
	FULL MARKET VALUE	146,341		
TOTAL TAX ---				2,115.41**
			DATE #1	09/30/15
			AMT DUE	2,115.41
***** 16.003-2-3.31 *****				
16.003-2-3.31	126 CR 40			ACCT 1- 82- 5.3 BILL 8072
McGlaughlin Allen	210 1 Family Res - WTRFNT		Basic Star 41854	24,600
McGlaughlin Joan	Massena 1 405801	14,400	Massena Central Sch	2,534.50
126 County Route 40	Also 1054/78 & 1054/80	114,300		
Massena, NY 13662	Ranch 322'Wf			
	FRNT 217.00 DPTH			
	ACRES 5.10			
	EAST-0345167 NRTH-1779915			
	DEED BOOK 924 PG-00891			
	FULL MARKET VALUE	139,390		
TOTAL TAX ---				1,989.02**
			DATE #1	09/30/15
			AMT DUE	1,989.02
***** 16.034-1-9.1 *****				
16.034-1-9.1	34 Hidy Ave			ACCT 1- 91- 1.1 BILL 8073
McGregor Brandon M	210 1 Family Res		Basic Star 41854	24,600
34 Hidy Ave	Massena 1 405801	5,800	Massena Central Sch	1,419.14
Massena, NY 13662	FRNT 125.00 DPTH 150.00	64,000		
	ACRES 0.43 BANK8888289			
	EAST-0353815 NRTH-1789428			
	DEED BOOK 2012 PG-4776			
	FULL MARKET VALUE	78,049		
TOTAL TAX ---				873.66**
			DATE #1	09/30/15
			AMT DUE	873.66

\*\*\*\*\*

STATE OF NEW YORK  
 COUNTY - St Lawrence  
 SCHOOL - Massena 1  
 TOWN - Norfolk  
 SWIS - 406289

2 0 1 5 S C H O O L T A X R O L L  
 T A X A B L E SECTION OF THE ROLL - 1  
 OWNERS NAME SEQUENCE  
 UNIFORM PERCENT OF VALUE IS 082.00

PAGE 3122  
 VALUATION DATE-JUL 01, 2014  
 TAXABLE STATUS DATE-MAR 01, 2015

TAX MAP PARCEL NUMBER	PROPERTY LOCATION & CLASS	ASSESSMENT	EXEMPTION CODE-----	SCHOOL
CURRENT OWNERS NAME	SCHOOL DISTRICT	LAND	TAX DESCRIPTION	TAXABLE VALUE
CURRENT OWNERS ADDRESS	PARCEL SIZE/GRID COORD	TOTAL	SPECIAL DISTRICTS	TAX AMOUNT
*****				
16.034-1-9.2	Hidy Ave		Massena Central Sch	16.034-1-9.2
McGregor Brandon M	311 Res vac land			ACCT 1- 91- 1.2
34 Hidy Ave	Massena 1 405801	3,300		BILL 8074
Massena, NY 13662	FRNT 116.00 DPTH 150.00	3,300		
	ACRES 0.40 BANK8888289			
	EAST-0353875 NRTH-1789341			
	DEED BOOK 2012 PG-4776			
	FULL MARKET VALUE	4,024		
			TOTAL TAX ---	73.17**
				DATE #1 09/30/15
				AMT DUE 73.17
*****				
24.001-1-43.1	9326,9328 SH 56		Massena Central Sch	24.001-1-43.1
McGregor Gary J	470 Misc service			ACCT 1- 19- 6.1
McGregor Susan	Massena 1 405801	12,600		BILL 8075
1000 County Route 36	Shop & Apt	106,000		
Norfolk, NY 13667-3239	128x1141x128x1122			
	FRNT 128.00 DPTH 1132.00			
	ACRES 3.40			
	EAST-0340622 NRTH-1773859			
	DEED BOOK 1103 PG-388			
	FULL MARKET VALUE	129,268		
			TOTAL TAX ---	2,350.46**
				DATE #1 09/30/15
				AMT DUE 2,350.46
*****				
16.004-2-19	572 Brouse Rd		Basic Star 41854	16.004-2-19
McKeel Shawn	240 Rural res		Massena Central Sch	ACCT 1-113-13
McKeel Lisa	Massena 1 405801	18,700		BILL 8076
572 Brouse Rd	29 Ar Raised Ranch	106,900		
Massena, NY 13662	ACRES 28.60			
	EAST-0354881 NRTH-1781789			
	DEED BOOK 2004 PG-4765			
	FULL MARKET VALUE	130,366		
			TOTAL TAX ---	1,824.93**
				DATE #1 09/30/15
				AMT DUE 1,824.93
*****				
16.034-1-16	29 Hidy Ave		Enhanced S 41834	16.034-1-16
Meacham Donna	210 1 Family Res		Massena Central Sch	ACCT 1-107- 3.6
29 Hidy Ave	Massena 1 405801	6,900		BILL 8077
Massena, NY 13662	150X155x150x156	62,900		
	FRNT 150.00 DPTH 156.00			
	EAST-0353716 NRTH-1789208			
	DEED BOOK 918 PG-00238			
	FULL MARKET VALUE	76,707		
			TOTAL TAX ---	289.75**
				DATE #1 09/30/15
				AMT DUE 289.75
*****				

STATE OF NEW YORK  
 COUNTY - St Lawrence  
 SCHOOL - Massena 1  
 TOWN - Norfolk  
 SWIS - 406289

2 0 1 5 S C H O O L T A X R O L L  
 T A X A B L E SECTION OF THE ROLL - 1  
 OWNERS NAME SEQUENCE  
 UNIFORM PERCENT OF VALUE IS 082.00

PAGE 3123  
 VALUATION DATE-JUL 01, 2014  
 TAXABLE STATUS DATE-MAR 01, 2015

TAX MAP PARCEL NUMBER	PROPERTY LOCATION & CLASS	ASSESSMENT	EXEMPTION CODE-----	SCHOOL
CURRENT OWNERS NAME	SCHOOL DISTRICT	LAND	TAX DESCRIPTION	TAXABLE VALUE
CURRENT OWNERS ADDRESS	PARCEL SIZE/GRID COORD	TOTAL	SPECIAL DISTRICTS	TAX AMOUNT
*****				
16.041-1-3	Hough Rd			16.041-1-3
Mein William J	314 Rural vac<10		Massena Central Sch	ACCT 1- 31- 9
PO Box 428	Massena 1 405801	5,900		BILL 8078
Hannawa Falls, NY 13647	Vacant 200' Waterfrt	5,900		
	FRNT 700.00 DPTH			
	ACRES 5.40			
	EAST-0351133 NRTH-1786336			
	DEED BOOK 898 PG-00829			
	FULL MARKET VALUE	7,195		
			TOTAL TAX ---	130.83**
				DATE #1 09/30/15
				AMT DUE 130.83
*****				
25.001-1-56	CR 38			25.001-1-56
Mere Edward J	311 Res vac land		Massena Central Sch	ACCT 1- 78-10
Mere Anita M	Massena 1 405801	3,400		BILL 8079
134 Jefferson Ave	FRNT 100.00 DPTH 250.00	3,400		
Massena, NY 13662	EAST-0362444 NRTH-1768102			
	DEED BOOK 954 PG-00968			
	FULL MARKET VALUE	4,146		
			TOTAL TAX ---	75.39**
				DATE #1 09/30/15
				AMT DUE 75.39
*****				
25.029-3-8	462 Lcomb Rd			25.029-3-8
Mere Kevin J	270 Mfg housing		Basic Star 41854	ACCT 1- 78-12
1023 Macalpine Cir	Massena 1 405801	8,500	Massena Central Sch	BILL 8080
Morrisville, NC 27560-6910	FRNT 180.00 DPTH 320.00	87,100		24,600
	ACRES 1.30			1,931.37
	EAST-0360491 NRTH-1772286			
	DEED BOOK 2003 PG-2918			
	FULL MARKET VALUE	106,220		
			TOTAL TAX ---	1,385.89**
				DATE #1 09/30/15
				AMT DUE 1,385.89
*****				
25.021-1-11	1627 SH 420			25.021-1-11
Michaud Bernard (LU)	210 1 Family Res		Enhanced S 41834	ACCT 1- 78-12
1627 State Highway 420	Massena 1 405801	6,800	Massena Central Sch	BILL 8081
Norfolk, NY 13667	FRNT 132.00 DPTH 320.00	53,500		53,500
	ACRES 0.96			1,186.32
	EAST-0361766 NRTH-1774875			
	DEED BOOK 2014 PG-15006			
	FULL MARKET VALUE	65,244		
			TOTAL TAX ---	81.32**
				DATE #1 09/30/15
				AMT DUE 81.32
*****				

STATE OF NEW YORK  
 COUNTY - St Lawrence  
 SCHOOL - Massena 1  
 TOWN - Norfolk  
 SWIS - 406289

2 0 1 5 S C H O O L T A X R O L L  
 T A X A B L E SECTION OF THE ROLL - 1  
 OWNERS NAME SEQUENCE  
 UNIFORM PERCENT OF VALUE IS 082.00

PAGE 3124  
 VALUATION DATE-JUL 01, 2014  
 TAXABLE STATUS DATE-MAR 01, 2015

TAX MAP PARCEL NUMBER	PROPERTY LOCATION & CLASS	ASSESSMENT	EXEMPTION CODE-----	SCHOOL
CURRENT OWNERS NAME	SCHOOL DISTRICT	LAND	TAX DESCRIPTION	TAXABLE VALUE
CURRENT OWNERS ADDRESS	PARCEL SIZE/GRID COORD	TOTAL	SPECIAL DISTRICTS	TAX AMOUNT
***** 16.004-2-57.1 *****				
16.004-2-57.1	Brouse Rd			ACCT 1- 36- 2.11 BILL 8082
Michaud Gerald R	323 Vacant rural		Massena Central Sch	5,600 124.18
Michaud Shirley Y	Massena 1 405801	5,600		
428 Lacombe Rd	FRNT 50.00 DPTH	5,600		
Norfolk, NY 13667	ACRES 22.40			
	EAST-0355657 NRTH-1783955			
	DEED BOOK 1085 PG-1066			
	FULL MARKET VALUE	6,829		
			TOTAL TAX ---	124.18**
			DATE #1	09/30/15
			AMT DUE	124.18
***** 24.002-2-35.111 *****				
24.002-2-35.111	428 Lacombe Rd			BILL 8083
Michaud Gerald R	322 Rural vac>10		Massena Central Sch	17,800 394.70
Michaud Shirley Y	Massena 1 405801	17,800		
428 Lacombe Rd	FRNT 200.00 DPTH	17,800		
Norfolk, NY 13667	ACRES 50.00			
	EAST-0360077 NRTH-1771376			
	DEED BOOK 1085 PG-1013			
	FULL MARKET VALUE	21,707		
			TOTAL TAX ---	394.70**
			DATE #1	09/30/15
			AMT DUE	394.70
***** 24.002-2-35.12 *****				
24.002-2-35.12	428 Lacombe Rd			BILL 8084
Michaud Gerald R (LU)	270 Mfg housing		Enhanced S 41834	53,550
Michaud Shirley Y (LU)	Massena 1 405801	6,800	Massena Central Sch	1,824.93
428 Lacombe Rd	FRNT 222.00 DPTH 175.00	82,300		
Norfolk, NY 13667	EAST-0359906 NRTH-1771939			
	DEED BOOK 2009 PG-1437			
	FULL MARKET VALUE	100,366		
			TOTAL TAX ---	719.93**
			DATE #1	09/30/15
			AMT DUE	719.93
***** 16.026-5-17 *****				
16.026-5-17	60 Hidy Ave			ACCT 1-107- 3.3 BILL 8085
Mitchell Orra	270 Mfg housing		Enhanced S 41834	39,100
60 Hidy Ave	Massena 1 405801	7,100	Massena Central Sch	867.01
Massena, NY 13662	175x167x248x150	39,100		
	FRNT 175.00 DPTH 159.00			
	ACRES 0.64			
	EAST-0353449 NRTH-1790043			
	DEED BOOK 00972 PG-00613			
	FULL MARKET VALUE	47,683		
			TOTAL TAX ---	0.00**
*****				

STATE OF NEW YORK  
 COUNTY - St Lawrence  
 SCHOOL - Massena 1  
 TOWN - Norfolk  
 SWIS - 406289

2 0 1 5 S C H O O L T A X R O L L  
 T A X A B L E SECTION OF THE ROLL - 1  
 OWNERS NAME SEQUENCE  
 UNIFORM PERCENT OF VALUE IS 082.00

PAGE 3125  
 VALUATION DATE-JUL 01, 2014  
 TAXABLE STATUS DATE-MAR 01, 2015

TAX MAP PARCEL NUMBER	PROPERTY LOCATION & CLASS	ASSESSMENT	EXEMPTION CODE-----	SCHOOL
CURRENT OWNERS NAME	SCHOOL DISTRICT	LAND	TAX DESCRIPTION	TAXABLE VALUE
CURRENT OWNERS ADDRESS	PARCEL SIZE/GRID COORD	TOTAL	SPECIAL DISTRICTS	TAX AMOUNT
*****				
16.034-1-27	Cook Rd 311 Res vac land		Massena Central Sch	3,200
Mockry Greg	Massena 1 405801	3,200		
Mockry Sheila	Vacant Land	3,200		
185 Cook Rd	FRNT 94.00 DPTH 210.00			
Massena, NY 13662	EAST-0353031 NRTH-1789329			
	DEED BOOK 1050 PG-00922			
	FULL MARKET VALUE	3,902		
			TOTAL TAX ---	70.96**
			DATE #1	09/30/15
			AMT DUE	70.96
*****				
16.034-1-26	185 Cook Rd 210 1 Family Res		Enhanced S 41834	80,900
Mockry Greg M	Massena 1 405801	6,700	Massena Central Sch	
Mockry Sheila A	151x200x130x210	80,900		
185 Cook Rd	FRNT 151.00 DPTH			
Massena, NY 13662	ACRES 0.55			
	EAST-0352961 NRTH-1789235			
	DEED BOOK 2008 PG-2614			
	FULL MARKET VALUE	98,659		
			TOTAL TAX ---	688.89**
			DATE #1	09/30/15
			AMT DUE	688.89
*****				
16.003-3-13	CR 40 311 Res vac land		Massena Central Sch	7,900
Morris Gertrude (Etal)	Massena 1 405801	7,900		
Robert Morris	FRNT 873.00 DPTH	7,900		
521 County Route 40	ACRES 9.70			
Massena, NY 13662	EAST-0346008 NRTH-1782262			
	DEED BOOK 866 PG-1002			
	FULL MARKET VALUE	9,634		
			TOTAL TAX ---	175.18**
			DATE #1	09/30/15
			AMT DUE	175.18
*****				
16.002-5-15.11	CR 40 322 Rural vac>10 - WTRFNT		Massena Central Sch	17,000
Morris Robert	Massena 1 405801	17,000		
Morris Gertrude (Est)	ACRES 17.70	17,000		
%Robert Morris	EAST-0348397 NRTH-1784818			
521 County Route 40	DEED BOOK 866 PG-01002			
Massena, NY 13662	FULL MARKET VALUE	20,732		
			TOTAL TAX ---	376.96**
			DATE #1	09/30/15
			AMT DUE	376.96
*****				



STATE OF NEW YORK  
 COUNTY - St Lawrence  
 SCHOOL - Massena 1  
 TOWN - Norfolk  
 SWIS - 406289

2 0 1 5 S C H O O L T A X R O L L  
 T A X A B L E SECTION OF THE ROLL - 1  
 OWNERS NAME SEQUENCE  
 UNIFORM PERCENT OF VALUE IS 082.00

PAGE 3126  
 VALUATION DATE-JUL 01, 2014  
 TAXABLE STATUS DATE-MAR 01, 2015

TAX MAP PARCEL NUMBER	PROPERTY LOCATION & CLASS	ASSESSMENT	EXEMPTION CODE-----	SCHOOL
CURRENT OWNERS NAME	SCHOOL DISTRICT	LAND	TAX DESCRIPTION	TAXABLE VALUE
CURRENT OWNERS ADDRESS	PARCEL SIZE/GRID COORD	TOTAL	SPECIAL DISTRICTS	TAX AMOUNT
***** 25.001-1-15.12 *****				
25.001-1-15.12	508 LaComb Rd			BILL 8090
Moselle Anthony H	311 Res vac land		Massena Central Sch	79.83
11 Martin St	Massena 1 405801	3,600		
Massena, NY 13662	224'x400'(D)	3,600		
	FRNT 224.00 DPTH 375.00			
	ACRES 1.80			
	EAST-0361588 NRTH-1772990			
	DEED BOOK 2010 PG-17803			
	FULL MARKET VALUE	4,390		
TOTAL TAX ---				79.83**
				DATE #1 09/30/15
				AMT DUE 79.83
***** 16.071-1-1 *****				
16.071-1-1	CR 40			BILL 8091
Mossow Jason S	311 Res vac land		Massena Central Sch	106.44
Mossow Kathy M	Massena 1 405801	4,800		
41 County Route 40	FRNT 300.00 DPTH	4,800		
Massena, NY 13662	ACRES 1.00			
	EAST-0343588 NRTH-1778357			
	DEED BOOK 2012 PG-8756			
	FULL MARKET VALUE	5,854		
TOTAL TAX ---				106.44**
				DATE #1 09/30/15
				AMT DUE 106.44
***** 16.071-1-2 *****				
16.071-1-2	41 CR 40		ACCT 1- 64- 4	BILL 8092
Mossow Jason S	210 1 Family Res		Basic Star 41854	24,600
Mossow Kathy M	Massena 1 405801	5,900	Massena Central Sch	1,028.88
41 County Route 40	125x310x64x286 Cottage	46,400		
Massena, NY 13662	FRNT 125.00 DPTH 298.00			
	BANK8888869			
	EAST-0343629 NRTH-1778463			
	DEED BOOK 2011 PG-14351			
	FULL MARKET VALUE	56,585		
TOTAL TAX ---				483.40**
				DATE #1 09/30/15
				AMT DUE 483.40
***** 24.002-2-31.1 *****				
24.002-2-31.1	449 Lacom Rd		ACCT 1- 82-10	BILL 8093
Mossow Leland	270 Mfg housing		Enhanced S 41834	53,550
Mossow Lorraine	Massena 1 405801	8,000	Massena Central Sch	1,594.32
449 Lacom Rd	Also 1060/608	71,900		
Norfolk, NY 13667	2002 doublewide			
	FRNT 179.00 DPTH			
	ACRES 1.80			
	EAST-0359850 NRTH-1772406			
	DEED BOOK 821 PG-189			
	FULL MARKET VALUE	87,683		
TOTAL TAX ---				489.32**
				DATE #1 09/30/15
				AMT DUE 489.32

\*\*\*\*\*

STATE OF NEW YORK  
 COUNTY - St Lawrence  
 SCHOOL - Massena 1  
 TOWN - Norfolk  
 SWIS - 406289

2 0 1 5 S C H O O L T A X R O L L  
 T A X A B L E SECTION OF THE ROLL - 1  
 OWNERS NAME SEQUENCE  
 UNIFORM PERCENT OF VALUE IS 082.00

PAGE 3127  
 VALUATION DATE-JUL 01, 2014  
 TAXABLE STATUS DATE-MAR 01, 2015

TAX MAP PARCEL NUMBER	PROPERTY LOCATION & CLASS	ASSESSMENT	EXEMPTION CODE-----	SCHOOL
CURRENT OWNERS NAME	SCHOOL DISTRICT	LAND	TAX DESCRIPTION	TAXABLE VALUE
CURRENT OWNERS ADDRESS	PARCEL SIZE/GRID COORD	TOTAL	SPECIAL DISTRICTS	TAX AMOUNT
***** 24.002-2-31.2 *****				
24.002-2-31.2	Lacomb Rd 314 Rural vac<10		Massena Central Sch	3,600
Mossow Leland	Massena 1 405801	3,600		
449 Lacomb Rd	FRNT 103.00 DPTH 410.00	3,600		
Norfolk, NY 13667	ACRES 0.99 EAST-0359762 NRTH-1772364 DEED BOOK 824 PG-244 FULL MARKET VALUE	4,390		
TOTAL TAX ---				79.83**
				DATE #1 09/30/15
				AMT DUE 79.83
***** 24.002-2-46 *****				
24.002-2-46	Off Lacomb Rd 314 Rural vac<10		Massena Central Sch	5,000
Mossow Leland	Massena 1 405801	5,000		
Mossow Lorraine	FRNT 284.00 DPTH 544.00	5,000		
449 Lacomb Rd	ACRES 3.50 EAST-0359567 NRTH-1772812 DEED BOOK 2012 PG-16376 FULL MARKET VALUE	6,098		
Norfolk, NY 13667				
TOTAL TAX ---				110.87**
				DATE #1 09/30/15
				AMT DUE 110.87
***** 16.003-2-23.2 *****				
16.003-2-23.2	44 CR 40 210 1 Family Res - WTRFNT		Basic Star 41854	
Mulvaugh Carole	Massena 1 405801	16,800	Massena Central Sch	93,400
44 County Route 40	530x615x478x424 530'Rf	93,400		
Massena, NY 13662	FRNT 530.00 DPTH 520.00 ACRES 5.70 EAST-0343939 NRTH-1778279 DEED BOOK 954 PG-00625 FULL MARKET VALUE	113,902		
TOTAL TAX ---				1,525.58**
				DATE #1 09/30/15
				AMT DUE 1,525.58
***** 25.029-3-6 *****				
25.029-3-6	Lacomb Rd 270 Mfg housing		Massena Central Sch	17,100
Munday Claude	Massena 1 405801	6,600		
Munday Susan	FRNT 201.00 DPTH 280.00	17,100		
582 Flora Pl	ACRES 1.30 EAST-0360786 NRTH-1772491 DEED BOOK 1035 PG-00479 FULL MARKET VALUE	20,854		
Fremont, CA 94536-4410				
TOTAL TAX ---				379.18**
				DATE #1 09/30/15
				AMT DUE 379.18
*****				

STATE OF NEW YORK  
 COUNTY - St Lawrence  
 SCHOOL - Massena 1  
 TOWN - Norfolk  
 SWIS - 406289

2 0 1 5 S C H O O L T A X R O L L  
 T A X A B L E SECTION OF THE ROLL - 1  
 OWNERS NAME SEQUENCE  
 UNIFORM PERCENT OF VALUE IS 082.00

PAGE 3128  
 VALUATION DATE-JUL 01, 2014  
 TAXABLE STATUS DATE-MAR 01, 2015

TAX MAP PARCEL NUMBER	PROPERTY LOCATION & CLASS	ASSESSMENT	EXEMPTION CODE-----	SCHOOL
CURRENT OWNERS NAME	SCHOOL DISTRICT	LAND	TAX DESCRIPTION	TAXABLE VALUE
CURRENT OWNERS ADDRESS	PARCEL SIZE/GRID COORD	TOTAL	SPECIAL DISTRICTS	TAX AMOUNT
***** 16.026-5-1.1 *****				
16.026-5-1.1	139 Cook Rd			ACCT 1- 82- 3
Murphy Arline S	210 1 Family Res		Basic Star 41854	BILL 8098
139 Cook Rd	Massena 1 405801	3,400	Massena Central Sch	24,600
Massena, NY 13662	57x190x73x165	30,000		665.22
	FRNT 87.00 DPTH 155.00			
	ACRES 0.33			
	EAST-0353545 NRTH-1790222			
	DEED BOOK 940 PG-00203			
	FULL MARKET VALUE	36,585		
			TOTAL TAX ---	119.74**
				DATE #1 09/30/15
				AMT DUE 119.74
***** 16.071-1-5 *****				
16.071-1-5	75 CR 40			ACCT 1-121- 3
Murphy Frederick A	210 1 Family Res		Basic Star 41854	BILL 8099
75 County Route 40	Massena 1 405801	10,200	Massena Central Sch	24,600
Massena, NY 13662	Also 1051/222	90,200		2,000.11
	270x162x125x283x160			
	FRNT 270.00 DPTH			
	ACRES 1.50			
	EAST-0344112 NRTH-1779262			
	DEED BOOK 2007 PG-15086			
	FULL MARKET VALUE	110,000		
			TOTAL TAX ---	1,454.63**
				DATE #1 09/30/15
				AMT DUE 1,454.63
***** 25.001-2-22.12 *****				
25.001-2-22.12	2235 CR 38			ACCT 1- 82- 3
Murphy Kevin J	210 1 Family Res		Massena Central Sch	BILL 8100
Peets David J	Massena 1 405801	8,300		1,552.19
45 Upper Ridge Rd	2000 MH	70,000		
Brasher Falls, NY 13613	FRNT 432.00 DPTH 350.00			
	ACRES 3.40			
	EAST-0366723 NRTH-1770997			
	DEED BOOK 2010 PG-16993			
	FULL MARKET VALUE	85,366		
			TOTAL TAX ---	1,552.19**
				DATE #1 09/30/15
				AMT DUE 1,552.19
*****				

STATE OF NEW YORK  
 COUNTY - St Lawrence  
 SCHOOL - Massena 1  
 TOWN - Norfolk  
 SWIS - 406289

2 0 1 5 S C H O O L T A X R O L L  
 T A X A B L E SECTION OF THE ROLL - 1  
 N A M E S E C T I O N - M  
 UNIFORM PERCENT OF VALUE IS 082.00

PAGE 3129  
 VALUATION DATE-JUL 01, 2014  
 TAXABLE STATUS DATE-MAR 01, 2015  
 RPS155/V04/L015  
 CURRENT DATE 8/21/2015

\*\*\* S P E C I A L D I S T R I C T S U M M A R Y \*\*\*

CODE	DISTRICT NAME	TOTAL PARCELS	EXTENSION TYPE	EXTENSION VALUE	AD VALOREM VALUE	EXEMPT AMOUNT	TAXABLE VALUE	TOTAL TAX
------	---------------	---------------	----------------	-----------------	------------------	---------------	---------------	-----------

NO SPECIAL DISTRICTS AT THIS LEVEL

\*\*\* S C H O O L D I S T R I C T S U M M A R Y \*\*\*

CODE	DISTRICT NAME	TOTAL PARCELS	ASSESSED LAND	ASSESSED TOTAL	EXEMPT AMOUNT	TOTAL TAXABLE	TOTAL TAX
					----- STAR AMOUNT	----- STAR TAXABLE	
	Massena 1	47	369,060	2442,800		2,442,800	
405801					857,000	1,585,800	35,163.82
	S U B - T O T A L	47	369,060	2442,800		2,442,800	
	S U B - T O T A L (CONT)				857,000	1,585,800	35,163.82
	T O T A L	47	369,060	2442,800		2,442,800	
	T O T A L (CONT)				857,000	1,585,800	35,163.82

\*\*\* S Y S T E M C O D E S S U M M A R Y \*\*\*

NO SYSTEM EXEMPTIONS AT THIS LEVEL

\*\*\* E X E M P T I O N S U M M A R Y \*\*\*

CODE	DESCRIPTION	TOTAL PARCELS	SCHOOL
41834	Enhanced S	8	389,600
41854	Basic Star	19	467,400
	T O T A L	27	857,000

STATE OF NEW YORK  
 COUNTY - St Lawrence  
 SCHOOL - Massena 1  
 TOWN - Norfolk  
 SWIS - 406289

2 0 1 5 S C H O O L T A X R O L L  
 T A X A B L E SECTION OF THE ROLL - 1  
 N A M E S E C T I O N - M  
 UNIFORM PERCENT OF VALUE IS 082.00

PAGE 3130  
 VALUATION DATE-JUL 01, 2014  
 TAXABLE STATUS DATE-MAR 01, 2015  
 RPS155/V04/L015  
 CURRENT DATE 8/21/2015

\*\*\* G R A N D T O T A L S \*\*\*

ROLL SEC	DESCRIPTION	TOTAL PARCELS	ASSESSED LAND	ASSESSED TOTAL	EXEMPT AMOUNT ----- STAR AMOUNT	TOTAL TAXABLE ----- STAR TAXABLE	TAX RATE	TOTAL TAX
	Massena Central Sc		369,060	2442,800		2,442,800		
	SPEC DIST TAXES				857,000	1,585,800		35,163.82
1	TAXABLE	47						35,163.82

STATE OF NEW YORK  
 COUNTY - St Lawrence  
 SCHOOL - Massena 1  
 TOWN - Norfolk  
 SWIS - 406289

2 0 1 5 S C H O O L T A X R O L L  
 T A X A B L E SECTION OF THE ROLL - 1  
 OWNERS NAME SEQUENCE  
 UNIFORM PERCENT OF VALUE IS 082.00

PAGE 3131  
 VALUATION DATE-JUL 01, 2014  
 TAXABLE STATUS DATE-MAR 01, 2015

TAX MAP PARCEL NUMBER	PROPERTY LOCATION & CLASS	ASSESSMENT	EXEMPTION CODE-----	SCHOOL
CURRENT OWNERS NAME	SCHOOL DISTRICT	LAND	TAX DESCRIPTION	TAXABLE VALUE
CURRENT OWNERS ADDRESS	PARCEL SIZE/GRID COORD	TOTAL	SPECIAL DISTRICTS	TAX AMOUNT
*****				
16.041-1-9	444 CR 40		16.041-1-9	*****
Nguyen Hiep	210 1 Family Res		ACCT 1- 82- 5.14	BILL 8101
Nguyen Anh Hoang	Massena 1 405801	7,300		24,600
444 County Route 40	150x220x30x125x220	123,900	Basic Star 41854	
Massena, NY 13662	150'wf		Massena Central Sch	123,900
	FRNT 150.00 DPTH 220.00			
	ACRES 0.76			
	EAST-0350073 NRTH-1786215			
	DEED BOOK 2011 PG-3784			
	FULL MARKET VALUE	151,098		
			TOTAL TAX ---	2,201.89**
			DATE #1	09/30/15
			AMT DUE	2,201.89
*****				
16.004-2-52.2	592 Brouse Rd		16.004-2-52.2	*****
Nichols Sheila A	270 Mfg housing			BILL 8102
8679 Haight Rd	Massena 1 405801	12,900	Massena Central Sch	596.48
Barker, NY 14012-9603	FRNT 150.00 DPTH 575.00	26,900		
	ACRES 2.00			
	EAST-0355439 NRTH-1782491			
	DEED BOOK 2012 PG-16397			
	FULL MARKET VALUE	32,805		
			TOTAL TAX ---	596.48**
			DATE #1	09/30/15
			AMT DUE	596.48
*****				
16.034-4-1	Cook Rd		16.034-4-1	*****
Noorata Habibullah	314 Rural vac<10		ACCT 1- 7-13	BILL 8103
2743 Brighton 7Th St	Massena 1 405801	5,200	Massena Central Sch	115.31
Brooklyn, NY 11235	Waterfront Vacant Lot	5,200		
	ACRES 6.80			
	EAST-0035146 NRTH-0178706			
	DEED BOOK 906 PG-00918			
	FULL MARKET VALUE	6,341		
			TOTAL TAX ---	115.31**
			DATE #1	09/30/15
			AMT DUE	115.31
*****				
16.003-4-9	8 CR 40		16.003-4-9	*****
Noreault Charles Grayson	210 1 Family Res		ACCT 1- 11- 1.2	BILL 8104
8 County Route 40	Massena 1 405801	10,900	Basic Star 41854	24,600
Massena, NY 13662	Also Deed 1006/255	124,100	Massena Central Sch	2,751.81
	Raised Ranch W/comm Bldg			
	FRNT 140.00 DPTH			
	ACRES 1.60			
	EAST-0343461 NRTH-1777469			
	DEED BOOK 2013 PG-2189			
	FULL MARKET VALUE	151,341		
			TOTAL TAX ---	2,206.33**
			DATE #1	09/30/15
			AMT DUE	2,206.33

\*\*\*\*\*



STATE OF NEW YORK  
 COUNTY - St Lawrence  
 SCHOOL - Massena 1  
 TOWN - Norfolk  
 SWIS - 406289

2 0 1 5 S C H O O L T A X R O L L  
 T A X A B L E SECTION OF THE ROLL - 1  
 N A M E S E C T I O N - N  
 UNIFORM PERCENT OF VALUE IS 082.00

PAGE 3132  
 VALUATION DATE-JUL 01, 2014  
 TAXABLE STATUS DATE-MAR 01, 2015  
 RPS155/V04/L015  
 CURRENT DATE 8/21/2015

\*\*\* S P E C I A L D I S T R I C T S U M M A R Y \*\*\*

CODE	DISTRICT NAME	TOTAL PARCELS	EXTENSION TYPE	EXTENSION VALUE	AD VALOREM VALUE	EXEMPT AMOUNT	TAXABLE VALUE	TOTAL TAX
------	---------------	---------------	----------------	-----------------	------------------	---------------	---------------	-----------

NO SPECIAL DISTRICTS AT THIS LEVEL

\*\*\* S C H O O L D I S T R I C T S U M M A R Y \*\*\*

CODE	DISTRICT NAME	TOTAL PARCELS	ASSESSED LAND	ASSESSED TOTAL	EXEMPT AMOUNT	TOTAL TAXABLE	TOTAL TAX
					----- STAR AMOUNT	----- STAR TAXABLE	
	Massena 1	4	36,300	280,100		280,100	
405801					49,200	230,900	5,120.01
	S U B - T O T A L	4	36,300	280,100		280,100	
	S U B - T O T A L (CONT)				49,200	230,900	5,120.01
	T O T A L	4	36,300	280,100		280,100	
	T O T A L (CONT)				49,200	230,900	5,120.01

\*\*\* S Y S T E M C O D E S S U M M A R Y \*\*\*

NO SYSTEM EXEMPTIONS AT THIS LEVEL

\*\*\* E X E M P T I O N S U M M A R Y \*\*\*

CODE	DESCRIPTION	TOTAL PARCELS	SCHOOL
41854	Basic Star	2	49,200
	T O T A L	2	49,200

STATE OF NEW YORK  
 COUNTY - St Lawrence  
 SCHOOL - Massena 1  
 TOWN - Norfolk  
 SWIS - 406289

2 0 1 5 S C H O O L T A X R O L L  
 T A X A B L E SECTION OF THE ROLL - 1  
 N A M E S E C T I O N - N  
 UNIFORM PERCENT OF VALUE IS 082.00

PAGE 3133  
 VALUATION DATE-JUL 01, 2014  
 TAXABLE STATUS DATE-MAR 01, 2015  
 RPS155/V04/L015  
 CURRENT DATE 8/21/2015

\*\*\* G R A N D T O T A L S \*\*\*

ROLL SEC	DESCRIPTION	TOTAL PARCELS	ASSESSED LAND	ASSESSED TOTAL	EXEMPT AMOUNT ----- STAR AMOUNT	TOTAL TAXABLE ----- STAR TAXABLE	TAX RATE	TOTAL TAX
	Massena Central Sc		36,300	280,100		280,100		
	SPEC DIST TAXES				49,200	230,900		5,120.01
1	TAXABLE	4						5,120.01

STATE OF NEW YORK  
 COUNTY - St Lawrence  
 SCHOOL - Massena 1  
 TOWN - Norfolk  
 SWIS - 406289

2 0 1 5 S C H O O L T A X R O L L  
 T A X A B L E SECTION OF THE ROLL - 1  
 OWNERS NAME SEQUENCE  
 UNIFORM PERCENT OF VALUE IS 082.00

PAGE 3134  
 VALUATION DATE-JUL 01, 2014  
 TAXABLE STATUS DATE-MAR 01, 2015

TAX MAP PARCEL NUMBER	PROPERTY LOCATION & CLASS	ASSESSMENT	EXEMPTION CODE-----	SCHOOL
CURRENT OWNERS NAME	SCHOOL DISTRICT	LAND	TAX DESCRIPTION	TAXABLE VALUE
CURRENT OWNERS ADDRESS	PARCEL SIZE/GRID COORD	TOTAL	SPECIAL DISTRICTS	TAX AMOUNT
***** 17.003-1-1.2 *****				
17.003-1-1.2	O'Neil Rd 314 Rural vac<10		Massena Central Sch	6,000
O'Neill Raymond J	Massena 1 405801	6,000		
O'Neill Barbara	310x630x349x550	6,000		
104 Oneil Rd	FRNT 310.00 DPTH 590.00			
Massena, NY 13662-3355	ACRES 4.20			
	EAST-0363200 NRTH-1777443			
PRIOR OWNER ON 3/01/2015	DEED BOOK 1087 PG-150			
O'Neill Raymond J	FULL MARKET VALUE	7,317		
TOTAL TAX ---				133.04**
				DATE #1 09/30/15
				AMT DUE 133.04
***** 16.076-1-4 *****				
16.076-1-4	1798 SH 420 210 1 Family Res		Enhanced S 41834	
Oakes Ann May (LU)	Massena 1 405801	5,600	Massena Central Sch	77,900
1798 State Highway 420	FRNT 100.00 DPTH 200.00	77,900		
Massena, NY 13662	EAST-0359512 NRTH-1778606			
	DEED BOOK 2012 PG-2006			
	FULL MARKET VALUE	95,000		
TOTAL TAX ---				622.36**
				DATE #1 09/30/15
				AMT DUE 622.36
***** 16.076-1-6.1 *****				
16.076-1-6.1	1792 SH 420 210 1 Family Res		Enhanced S 41834	
Oakes Barbara	Massena 1 405801	5,600	Massena Central Sch	79,000
1792 State Highway 420	FRNT 200.00 DPTH 200.00	79,000		
Massena, NY 13662	EAST-0359644 NRTH-1778491			
	DEED BOOK 807 PG-00337			
	FULL MARKET VALUE	96,341		
TOTAL TAX ---				646.76**
				DATE #1 09/30/15
				AMT DUE 646.76
***** 16.003-3-9 *****				
16.003-3-9	309 CR 40 210 1 Family Res		Enhanced S 41834	
Oakes Nancy C	Massena 1 405801	10,600	Massena Central Sch	110,400
309 County Route 40	368x300	110,400		
Massena, NY 13662	FRNT 368.00 DPTH 300.00			
	ACRES 2.30			
	EAST-0347501 NRTH-1783739			
	DEED BOOK 2009 PG-15667			
	FULL MARKET VALUE	134,634		
TOTAL TAX ---				1,343.02**
				DATE #1 09/30/15
				AMT DUE 1,343.02
*****				

STATE OF NEW YORK  
 COUNTY - St Lawrence  
 SCHOOL - Massena 1  
 TOWN - Norfolk  
 SWIS - 406289

2 0 1 5 S C H O O L T A X R O L L  
 T A X A B L E SECTION OF THE ROLL - 1  
 OWNERS NAME SEQUENCE  
 UNIFORM PERCENT OF VALUE IS 082.00

PAGE 3135  
 VALUATION DATE-JUL 01, 2014  
 TAXABLE STATUS DATE-MAR 01, 2015

TAX MAP PARCEL NUMBER	PROPERTY LOCATION & CLASS	ASSESSMENT	EXEMPTION CODE-----	SCHOOL
CURRENT OWNERS NAME	SCHOOL DISTRICT	LAND	TAX DESCRIPTION	TAXABLE VALUE
CURRENT OWNERS ADDRESS	PARCEL SIZE/GRID COORD	TOTAL	SPECIAL DISTRICTS	TAX AMOUNT
***** 16.084-1-15 *****				
16.084-1-15	1761 SH 420			16.084-1-15
Oakes Richard M	270 Mfg housing		Basic Star 41854	ACCT 1- 75- 4
Oakes Rebecca M	Massena 1 405801	7,200	Massena Central Sch	BILL 8109
1761 State Highway 420	1987 14X50	97,100		24,600
Massena, NY 13662	FRNT 150.00 DPTH 200.00			2,153.11
	BANK8888869			
	EAST-0359859 NRTH-1777609			
	DEED BOOK 2008 PG-11708			
	FULL MARKET VALUE	118,415		
			TOTAL TAX ---	1,607.63**
			DATE #1	09/30/15
			AMT DUE	1,607.63
***** 16.084-1-16 *****				
16.084-1-16	SH 420			16.084-1-16
Oakes Richard M	314 Rural vac<10		Massena Central Sch	ACCT 8-136-14
Oakes Rebecca M	Massena 1 405801	1,900		BILL 8110
1761 State Highway 420	FRNT 50.00 DPTH 200.00	1,900		42.13
Massena, NY 13662	EAST-0359811 NRTH-1777699			
	DEED BOOK 2008 PG-11708			
	FULL MARKET VALUE	2,317		
			TOTAL TAX ---	42.13**
			DATE #1	09/30/15
			AMT DUE	42.13
***** 16.004-3-49.2 *****				
16.004-3-49.2	1833 SH 420			16.004-3-49.2
Olson Patricia J	210 1 Family Res		Basic Star 41854	ACCT 1-112-15.2
1833 State Highway 420	Massena 1 405801	11,800	Massena Central Sch	BILL 8111
Massena, NY 13662	ACRES 1.86 BANK8888830	42,200		24,600
	EAST-0358677 NRTH-1779181			935.75
	DEED BOOK 2000 PG-10267			
	FULL MARKET VALUE	51,463		
			TOTAL TAX ---	390.27**
			DATE #1	09/30/15
			AMT DUE	390.27
*****				

STATE OF NEW YORK  
 COUNTY - St Lawrence  
 SCHOOL - Massena 1  
 TOWN - Norfolk  
 SWIS - 406289

2 0 1 5 S C H O O L T A X R O L L  
 T A X A B L E SECTION OF THE ROLL - 1  
 N A M E S E C T I O N - 0  
 UNIFORM PERCENT OF VALUE IS 082.00

PAGE 3136  
 VALUATION DATE-JUL 01, 2014  
 TAXABLE STATUS DATE-MAR 01, 2015  
 RPS155/V04/L015  
 CURRENT DATE 8/21/2015

\*\*\* S P E C I A L D I S T R I C T S U M M A R Y \*\*\*

CODE	DISTRICT NAME	TOTAL PARCELS	EXTENSION TYPE	EXTENSION VALUE	AD VALOREM VALUE	EXEMPT AMOUNT	TAXABLE VALUE	TOTAL TAX
------	---------------	---------------	----------------	-----------------	------------------	---------------	---------------	-----------

NO SPECIAL DISTRICTS AT THIS LEVEL

\*\*\* S C H O O L D I S T R I C T S U M M A R Y \*\*\*

CODE	DISTRICT NAME	TOTAL PARCELS	ASSESSED LAND	ASSESSED TOTAL	EXEMPT AMOUNT	TOTAL TAXABLE	TOTAL TAX
					----- STAR AMOUNT	----- STAR TAXABLE	
	Massena 1	7	48,700	414,500		414,500	
405801					209,850	204,650	4,537.95
	S U B - T O T A L	7	48,700	414,500		414,500	
	S U B - T O T A L (CONT)				209,850	204,650	4,537.95
	T O T A L	7	48,700	414,500		414,500	
	T O T A L (CONT)				209,850	204,650	4,537.95

\*\*\* S Y S T E M C O D E S S U M M A R Y \*\*\*

NO SYSTEM EXEMPTIONS AT THIS LEVEL

\*\*\* E X E M P T I O N S U M M A R Y \*\*\*

CODE	DESCRIPTION	TOTAL PARCELS	SCHOOL
41834	Enhanced S	3	160,650
41854	Basic Star	2	49,200
	T O T A L	5	209,850

STATE OF NEW YORK  
 COUNTY - St Lawrence  
 SCHOOL - Massena 1  
 TOWN - Norfolk  
 SWIS - 406289

2 0 1 5 S C H O O L T A X R O L L  
 T A X A B L E SECTION OF THE ROLL - 1  
 N A M E S E C T I O N - O  
 UNIFORM PERCENT OF VALUE IS 082.00

PAGE 3137  
 VALUATION DATE-JUL 01, 2014  
 TAXABLE STATUS DATE-MAR 01, 2015  
 RPS155/V04/L015  
 CURRENT DATE 8/21/2015

\*\*\* G R A N D T O T A L S \*\*\*

ROLL SEC	DESCRIPTION	TOTAL PARCELS	ASSESSED LAND	ASSESSED TOTAL	EXEMPT AMOUNT ----- STAR AMOUNT	TOTAL TAXABLE ----- STAR TAXABLE	TAX RATE	TOTAL TAX
	Massena Central Sc		48,700	414,500		414,500		
	SPEC DIST TAXES				209,850	204,650		4,537.95
1	TAXABLE	7						4,537.95

STATE OF NEW YORK  
 COUNTY - St Lawrence  
 SCHOOL - Massena 1  
 TOWN - Norfolk  
 SWIS - 406289

2 0 1 5 S C H O O L T A X R O L L  
 T A X A B L E SECTION OF THE ROLL - 1  
 OWNERS NAME SEQUENCE  
 UNIFORM PERCENT OF VALUE IS 082.00

PAGE 3138  
 VALUATION DATE-JUL 01, 2014  
 TAXABLE STATUS DATE-MAR 01, 2015

TAX MAP PARCEL NUMBER	PROPERTY LOCATION & CLASS	ASSESSMENT	EXEMPTION CODE-----	SCHOOL
CURRENT OWNERS NAME	SCHOOL DISTRICT	LAND	TAX DESCRIPTION	TAXABLE VALUE
CURRENT OWNERS ADDRESS	PARCEL SIZE/GRID COORD	TOTAL	SPECIAL DISTRICTS	TAX AMOUNT
*****				16.004-3-17.13 *****
1836 SH 420	210 1 Family Res		Basic Star 41854	BILL 8112
16.004-3-17.13	Massena 1 405801	6,800	Massena Central Sch	24,600
Paquette Kenneth G (Etal)	FRNT 100.00 DPTH 350.00	60,000		1,330.45
1836 State Highway 420	ACRES 0.80			
Massena, NY 13662	EAST-0358982 NRTH-1779500			
	DEED BOOK 1073 PG-582			
	FULL MARKET VALUE	73,171		
			TOTAL TAX ---	784.97**
			DATE #1	09/30/15
			AMT DUE	784.97
*****				25.029-1-7 *****
1541 SH 420	210 1 Family Res		Enhanced S 41834	BILL 8113
25.029-1-7	Massena 1 405801	6,400	Massena Central Sch	53,550
Paquette Marcel (LU)	FRNT 121.00 DPTH 280.00	68,400		1,516.71
1541 State Highway 420	EAST-0363006 NRTH-1773114			
Norfolk, NY 13667	DEED BOOK 2009 PG-13769			
	FULL MARKET VALUE	83,415		
			TOTAL TAX ---	411.71**
			DATE #1	09/30/15
			AMT DUE	411.71
*****				25.003-1-6 *****
Off SH 420	322 Rural vac>10		Massena Central Sch	BILL 8114
25.003-1-6	Massena 1 405801	5,900		130.83
Parent Gerald J	Landlocked	5,900		
Parent Mary L	ACRES 21.80			
1172 State Highway 420	EAST-0369235 NRTH-1766606			
Brasher Falls, NY 13613	DEED BOOK 2006 PG-11905			
	FULL MARKET VALUE	7,195		
			TOTAL TAX ---	130.83**
			DATE #1	09/30/15
			AMT DUE	130.83
*****				24.002-2-37 *****
332 Lacombe Rd	270 Mfg housing		Enhanced S 41834	BILL 8115
24.002-2-37	Massena 1 405801	9,050	Massena Central Sch	53,550
Parent James	FRNT 207.00 DPTH 414.00	58,400		1,294.97
Parent Trudy M	ACRES 2.00			
332 Lacombe Rd	EAST-0357476 NRTH-1770634			
Norfolk, NY 13667	DEED BOOK 1999 PG-16759			
	FULL MARKET VALUE	71,220		
			TOTAL TAX ---	189.97**
			DATE #1	09/30/15
			AMT DUE	189.97
*****				

STATE OF NEW YORK  
 COUNTY - St Lawrence  
 SCHOOL - Massena 1  
 TOWN - Norfolk  
 SWIS - 406289

2 0 1 5 S C H O O L T A X R O L L  
 T A X A B L E SECTION OF THE ROLL - 1  
 OWNERS NAME SEQUENCE  
 UNIFORM PERCENT OF VALUE IS 082.00

PAGE 3139  
 VALUATION DATE-JUL 01, 2014  
 TAXABLE STATUS DATE-MAR 01, 2015

TAX MAP PARCEL NUMBER	PROPERTY LOCATION & CLASS	ASSESSMENT	EXEMPTION CODE-----	SCHOOL
CURRENT OWNERS NAME	SCHOOL DISTRICT	LAND	TAX DESCRIPTION	TAXABLE VALUE
CURRENT OWNERS ADDRESS	PARCEL SIZE/GRID COORD	TOTAL	SPECIAL DISTRICTS	TAX AMOUNT
*****				
25.001-2-1.11	SH 420		25.001-2-1.11	*****
Partlow Richard F	312 Vac w/imprv		ACCT 1- 92- 6.1	BILL 8116
Condlin Kevin & Tyler J	Massena 1 405801	26,100	Massena Central Sch	31,000
43 Nightengale Ave	41 Acres Wet	31,000		
Massena, NY 13662	ACRES 100.80			
	EAST-0362805 NRTH-1775587			
	DEED BOOK 2013 PG-14734			
	FULL MARKET VALUE	37,805		
			TOTAL TAX ---	687.40**
			DATE #1	09/30/15
			AMT DUE	687.40
*****				
24.001-1-24	9391 SH 56		24.001-1-24	*****
Patraw Gloria M (LU)	210 1 Family Res		ACCT 1- 35-10	BILL 8117
Patraw Neal C (LU)	Massena 1 405801	4,400	Enhanced S 41834	28,800
9391 State Highway 56	FRNT 75.00 DPTH 200.00	28,800	Massena Central Sch	28,800
Massena, NY 13662	EAST-0341327 NRTH-1775598			
	DEED BOOK 2004 PG-8328			
	FULL MARKET VALUE	35,122		
			TOTAL TAX ---	0.00**
*****				
16.004-2-29.4	Off Gladding Rd		16.004-2-29.4	*****
Payne George Jr (Etal)	322 Rural vac>10		ACCT 1- 74-10.4	BILL 8118
156 E Village Rd	Massena 1 405801	2,000	Massena Central Sch	2,000
Shelton, CT 06484	No Frontage	2,000		
	ACRES 8.80			
	EAST-0350417 NRTH-1776177			
	DEED BOOK 978 PG-00643			
	FULL MARKET VALUE	2,439		
			TOTAL TAX ---	44.35**
			DATE #1	09/30/15
			AMT DUE	44.35
*****				
16.034-4-3	62 Hough Rd		16.034-4-3	*****
Pearce Carolynn J	210 1 Family Res		ACCT 1- 23-12	BILL 8119
62 Hough Rd	Massena 1 405801	5,500	Basic Star 41854	24,600
Massena, NY 13662	FRNT 100.00 DPTH 144.00	42,700	Massena Central Sch	42,700
	BANK8888830			
	EAST-0352964 NRTH-1787913			
	DEED BOOK 2007 PG-875			
	FULL MARKET VALUE	52,073		
			TOTAL TAX ---	401.36**
			DATE #1	09/30/15
			AMT DUE	401.36
*****				



STATE OF NEW YORK  
 COUNTY - St Lawrence  
 SCHOOL - Massena 1  
 TOWN - Norfolk  
 SWIS - 406289

2 0 1 5 S C H O O L T A X R O L L  
 T A X A B L E SECTION OF THE ROLL - 1  
 OWNERS NAME SEQUENCE  
 UNIFORM PERCENT OF VALUE IS 082.00

PAGE 3140  
 VALUATION DATE-JUL 01, 2014  
 TAXABLE STATUS DATE-MAR 01, 2015

TAX MAP PARCEL NUMBER	PROPERTY LOCATION & CLASS	ASSESSMENT	EXEMPTION CODE-----	SCHOOL
CURRENT OWNERS NAME	SCHOOL DISTRICT	LAND	TAX DESCRIPTION	TAXABLE VALUE
CURRENT OWNERS ADDRESS	PARCEL SIZE/GRID COORD	TOTAL	SPECIAL DISTRICTS	TAX AMOUNT
***** 16.002-4-30.1 *****				
16.002-4-30.1	89 Hough Rd			ACCT 1-113- 5
Pecor Stephanie	270 Mfg housing		Massena Central Sch	13,660
89 Hough Rd	Massena 1 405801	8,660		BILL 8120
Massena, NY 13662-3360	Also 1014/194	13,660		
	1970 Mobile Home			
	FRNT 150.00 DPTH			
	ACRES 27.40			
	EAST-0353325 NRTH-1786473			
	DEED BOOK 2012 PG-9682			
	FULL MARKET VALUE	16,659		
			TOTAL TAX ---	302.90**
				DATE #1 09/30/15
				AMT DUE 302.90
***** 16.034-3-1 *****				
16.034-3-1	20 Hidy Ave			ACCT 1- 90-15
Peets Alan C	210 1 Family Res		Enhanced S 41834	
Peets Sheila A	Massena 1 405801	7,000	Massena Central Sch	63,600
20 Hidy Ave	FRNT 188.00 DPTH 150.00	63,600		BILL 8121
Massena, NY 13662	ACRES 0.64			53,550
	EAST-0353956 NRTH-1789214			1,410.27
	DEED BOOK 882 PG-967			
	FULL MARKET VALUE	77,561		
			TOTAL TAX ---	305.27**
				DATE #1 09/30/15
				AMT DUE 305.27
***** 16.042-1-17 *****				
16.042-1-17	61,61A Hough Rd			ACCT 1-121- 9
Peets Darlene	210 1 Family Res		Basic Star 41854	
Peets Paul Stanley	Massena 1 405801	5,700	Massena Central Sch	64,200
61 Hough Rd	Ranch	64,200		BILL 8122
Massena, NY 13662	FRNT 87.00 DPTH 197.00			24,600
	EAST-0353144 NRTH-1787756			1,423.58
	DEED BOOK 928 PG-01076			
	FULL MARKET VALUE	78,293		
			TOTAL TAX ---	878.10**
				DATE #1 09/30/15
				AMT DUE 878.10
***** 17.077-1-9 *****				
17.077-1-9	1717 SH 420			ACCT 1- 91- 2
Peets James	210 1 Family Res		Enhanced S 41834	
Peets Patricia	Massena 1 405801	5,600	Massena Central Sch	61,300
1717 State Highway 420	FRNT 100.00 DPTH 200.00	61,300		BILL 8123
Massena, NY 13662	ACRES 0.45			53,550
	EAST-0360468 NRTH-1776698			1,359.27
	DEED BOOK 752 PG-00485			
	FULL MARKET VALUE	74,756		
			TOTAL TAX ---	254.27**
				DATE #1 09/30/15
				AMT DUE 254.27
*****				

STATE OF NEW YORK  
 COUNTY - St Lawrence  
 SCHOOL - Massena 1  
 TOWN - Norfolk  
 SWIS - 406289

2 0 1 5 S C H O O L T A X R O L L  
 T A X A B L E SECTION OF THE ROLL - 1  
 OWNERS NAME SEQUENCE  
 UNIFORM PERCENT OF VALUE IS 082.00

PAGE 3141  
 VALUATION DATE-JUL 01, 2014  
 TAXABLE STATUS DATE-MAR 01, 2015

TAX MAP PARCEL NUMBER	PROPERTY LOCATION & CLASS	ASSESSMENT	EXEMPTION CODE-----	SCHOOL
CURRENT OWNERS NAME	SCHOOL DISTRICT	LAND	TAX DESCRIPTION	TAXABLE VALUE
CURRENT OWNERS ADDRESS	PARCEL SIZE/GRID COORD	TOTAL	SPECIAL DISTRICTS	TAX AMOUNT
***** 16.042-1-16 *****				
16.042-1-16	63 Hough Rd 311 Res vac land		Massena Central Sch	7,400
Peets Paul S	Massena 1 405801	7,400		
Peets Darlene J	FRNT 200.00 DPTH 155.00	7,400		
61 Hough Rd	EAST-0353298 NRTH-1787643			
Massena, NY 13662	DEED BOOK 1029 PG-00391			
	FULL MARKET VALUE	9,024		
TOTAL TAX ---				164.09**
				DATE #1 09/30/15
				AMT DUE 164.09
***** 16.004-3-12 *****				
16.004-3-12	1880 SH 420 210 1 Family Res		Enhanced S 41834	41,100
Peets Roger	Massena 1 405801	4,500	Massena Central Sch	41,100
1880 State Highway 420	73x582x73x617 1 Ar	41,100		
Massena, NY 13662	FRNT 73.00 DPTH 600.00			
	ACRES 1.00			
	EAST-0358557 NRTH-1780346			
	DEED BOOK 713 PG-00566			
	FULL MARKET VALUE	50,122		
TOTAL TAX ---				0.00**
***** 24.002-2-43 *****				
24.002-2-43	453 Lacombe Rd 210 1 Family Res		Enhanced S 41834	53,550
Pelkey Duane	Massena 1 405801	8,500	Massena Central Sch	103,700
Pelkey Elizabeth	Also 1060/271	103,700		
453 Lacombe Rd	222x458x220x462			
Norfolk, NY 13667	FRNT 222.00 DPTH 430.00			
	ACRES 2.20			
	EAST-0360061 NRTH-1772506			
	DEED BOOK 946 PG-00839			
	FULL MARKET VALUE	126,463		
TOTAL TAX ---				1,194.46**
				DATE #1 09/30/15
				AMT DUE 1,194.46
***** 25.001-1-54 *****				
25.001-1-54	Lacombe Rd 314 Rural vac<10		Massena Central Sch	4,100
Pelkey Duane	Massena 1 405801	4,100		
Pelkey Betty	FRNT 130.00 DPTH 647.00	4,100		
453 Lacombe Rd	ACRES 1.90			
Norfolk, NY 13667	EAST-0360447 NRTH-1772068			
	DEED BOOK 2002 PG-15165			
	FULL MARKET VALUE	5,000		
TOTAL TAX ---				90.91**
				DATE #1 09/30/15
				AMT DUE 90.91
*****				

STATE OF NEW YORK  
 COUNTY - St Lawrence  
 SCHOOL - Massena 1  
 TOWN - Norfolk  
 SWIS - 406289

2 0 1 5 S C H O O L T A X R O L L  
 T A X A B L E SECTION OF THE ROLL - 1  
 OWNERS NAME SEQUENCE  
 UNIFORM PERCENT OF VALUE IS 082.00

PAGE 3142  
 VALUATION DATE-JUL 01, 2014  
 TAXABLE STATUS DATE-MAR 01, 2015

TAX MAP PARCEL NUMBER	PROPERTY LOCATION & CLASS	ASSESSMENT	EXEMPTION CODE-----	SCHOOL
CURRENT OWNERS NAME	SCHOOL DISTRICT	LAND	TAX DESCRIPTION	TAXABLE VALUE
CURRENT OWNERS ADDRESS	PARCEL SIZE/GRID COORD	TOTAL	SPECIAL DISTRICTS	TAX AMOUNT
***** 24.002-2-42 *****				
24.002-2-42	Lacomb Rd 311 Res vac land		Massena Central Sch	4,000
Pelkey Duane M	Massena 1 405801	4,000		
Pelkey Laurean B	125x462x125x467	4,000		
9 County Route 31	FRNT 125.00 DPTH 430.00			
Madrid, NY 13660	ACRES 1.30			
	EAST-0360208 NRTH-1772597			
	DEED BOOK 2004 PG-15946			
	FULL MARKET VALUE	4,878		
TOTAL TAX ---				88.70**
				DATE #1 09/30/15
				AMT DUE 88.70
***** 24.002-2-45 *****				
24.002-2-45	Off Lacomb Rd 314 Rural vac<10		Massena Central Sch	5,000
Pelkey Duane M	Massena 1 405801	5,000		
Pelkey Laurean B	FRNT 444.00 DPTH 539.00	5,000		
9 County Route 31	ACRES 5.50			
Madrid, NY 13660	EAST-0359880 NRTH-1772960			
	DEED BOOK 2012 PG-14427			
	FULL MARKET VALUE	6,098		
TOTAL TAX ---				110.87**
				DATE #1 09/30/15
				AMT DUE 110.87
***** 16.003-4-2.21 *****				
16.003-4-2.21	9635 SH 56 311 Res vac land		Massena Central Sch	1,080
Perkins Philip	Massena 1 405801	1,080		
9637 State Highway 56	FRNT 158.00 DPTH 834.00	1,080		
Massena, NY 13662	ACRES 2.70			
	EAST-0342042 NRTH-1780766			
	DEED BOOK 2010 PG-14240			
	FULL MARKET VALUE	1,317		
TOTAL TAX ---				23.95**
				DATE #1 09/30/15
				AMT DUE 23.95
***** 16.003-4-3 *****				
16.003-4-3	9637 SH 56 270 Mfg housing		Basic Star 41854 Massena Central Sch	27,000
Perkins Philip	Massena 1 405801	6,200		
9637 State Highway 56	1991 Trailer 14X70	27,000		
Massena, NY 13662	FRNT 100.00 DPTH 200.00			
	EAST-0342454 NRTH-1780989			
	DEED BOOK 1072 PG-80			
	FULL MARKET VALUE	32,927		
TOTAL TAX ---				53.22**
				DATE #1 09/30/15
				AMT DUE 53.22
*****				

STATE OF NEW YORK  
 COUNTY - St Lawrence  
 SCHOOL - Massena 1  
 TOWN - Norfolk  
 SWIS - 406289

2 0 1 5 S C H O O L T A X R O L L  
 T A X A B L E SECTION OF THE ROLL - 1  
 OWNERS NAME SEQUENCE  
 UNIFORM PERCENT OF VALUE IS 082.00

PAGE 3143  
 VALUATION DATE-JUL 01, 2014  
 TAXABLE STATUS DATE-MAR 01, 2015

TAX MAP PARCEL NUMBER	PROPERTY LOCATION & CLASS	ASSESSMENT	EXEMPTION CODE-----	SCHOOL
CURRENT OWNERS NAME	SCHOOL DISTRICT	LAND	TAX DESCRIPTION	TAXABLE VALUE
CURRENT OWNERS ADDRESS	PARCEL SIZE/GRID COORD	TOTAL	SPECIAL DISTRICTS	TAX AMOUNT
*****				
16.003-4-2.1	9633 SH 56			16.003-4-2.1 *****
Perkins Terry	270 Mfg housing		Basic Star 41854	BILL 8132
Perkins Tammy	Massena 1 405801	7,700	Massena Central Sch	24,600
9633 State Highway 56	14x70 1989 Trailer	65,000		1,441.32
Massena, NY 13662	FRNT 150.00 DPTH 290.00			
	EAST-0342416 NRTH-1780869			
	DEED BOOK 2003 PG-23668			
	FULL MARKET VALUE	79,268		
			TOTAL TAX ---	895.84**
			DATE #1	09/30/15
			AMT DUE	895.84
*****				
16.071-1-8	93 CR 40			16.071-1-8 *****
Pernice Jayden	210 1 Family Res		Basic Star 41854	BILL 8132
93 County Route 40	Massena 1 405801	5,700	Massena Central Sch	24,600
Massena, NY 13662	Ranch	68,000		1,507.84
	FRNT 100.00 DPTH 240.00			
	ACRES 0.54 BANK8888111			
	EAST-0344305 NRTH-1779610			
	DEED BOOK 2013 PG-18901			
	FULL MARKET VALUE	82,927		
			TOTAL TAX ---	962.36**
			DATE #1	09/30/15
			AMT DUE	962.36
*****				
16.004-2-52.112	Brouse Rd			16.004-2-52.112 *****
Perras Excavating, Inc	322 Rural vac>10		Massena Central Sch	BILL 8134
1909 State Highway 420	Massena 1 405801	15,600		345.92
Massena, NY 13662	FRNT 35.00 DPTH	15,600		
	ACRES 74.50			
	EAST-0356144 NRTH-1781355			
	DEED BOOK 2007 PG-6604			
	FULL MARKET VALUE	19,024		
			TOTAL TAX ---	345.92**
			DATE #1	09/30/15
			AMT DUE	345.92
*****				
16.004-2-59	524 Brouse Rd			16.004-2-59 *****
Perras Robert J	210 1 Family Res		Basic Star 41854	BILL 8135
524 Brouse Rd	Massena 1 405801	10,900	Massena Central Sch	24,600
Massena, NY 13662	Also 1039/706 &	73,900		1,638.67
	1079/1055 & 1080/522			
	FRNT 525.00 DPTH 200.00			
	ACRES 2.40			
	EAST-0354134 NRTH-1781694			
	DEED BOOK 2011 PG-1863			
	FULL MARKET VALUE	90,122		
			TOTAL TAX ---	1,093.19**
			DATE #1	09/30/15
			AMT DUE	1,093.19
*****				



STATE OF NEW YORK  
 COUNTY - St Lawrence  
 SCHOOL - Massena 1  
 TOWN - Norfolk  
 SWIS - 406289

2 0 1 5 S C H O O L T A X R O L L  
 T A X A B L E SECTION OF THE ROLL - 1  
 OWNERS NAME SEQUENCE  
 UNIFORM PERCENT OF VALUE IS 082.00

PAGE 3144  
 VALUATION DATE-JUL 01, 2014  
 TAXABLE STATUS DATE-MAR 01, 2015

TAX MAP PARCEL NUMBER	PROPERTY LOCATION & CLASS	ASSESSMENT	EXEMPTION CODE-----	SCHOOL
CURRENT OWNERS NAME	SCHOOL DISTRICT	LAND	TAX DESCRIPTION	TAXABLE VALUE
CURRENT OWNERS ADDRESS	PARCEL SIZE/GRID COORD	TOTAL	SPECIAL DISTRICTS	TAX AMOUNT
***** 24.001-1-26 *****				
9403 SH 56	210 1 Family Res		Massena Central Sch	21,000
24.001-1-26	Massena 1 405801	4,400		
Perretta John Sr	Residence	21,000		
3394 State Highway 310	FRNT 75.00 DPTH 205.00			
Norfolk, NY 13667	EAST-0341570 NRTH-1775791			
	DEED BOOK 2007 PG-2968			
	FULL MARKET VALUE	25,610		
TOTAL TAX ---				465.66**
				DATE #1 09/30/15
				AMT DUE 465.66
***** 25.001-1-25 *****				
1435 SH 420	210 1 Family Res		Basic Star 41854	24,600
25.001-1-25	Massena 1 405801	4,600	Massena Central Sch	58,200
Perry Charlene	FRNT 80.00 DPTH 200.00	58,200		
1435 State Highway 420	ACRES 0.36			
Norfolk, NY 13667	EAST-0364548 NRTH-1770874			
	DEED BOOK 945 PG-00939			
	FULL MARKET VALUE	70,976		
TOTAL TAX ---				745.05**
				DATE #1 09/30/15
				AMT DUE 745.05
***** 24.001-1-21.1 *****				
9379 SH 56	210 1 Family Res		Enhanced S 41834	48,100
24.001-1-21.1	Massena 1 405801	12,600	Massena Central Sch	48,100
Pitts Lloyd J	Appropriation 2000/1257 &	48,100		
Pitts Shirley	2000/2818 & Deed 1001/30			
9379 State Highway 56	FRNT 170.00 DPTH			
Massena, NY 13662	ACRES 3.50			
	EAST-0341048 NRTH-1775513			
	DEED BOOK 2001 PG-15892			
	FULL MARKET VALUE	58,659		
TOTAL TAX ---				0.00**
***** 16.003-2-3.211 *****				
109 CR 40	210 1 Family Res		Basic Star 41854	24,600
16.003-2-3.211	Massena 1 405801	13,900	Massena Central Sch	141,000
Plante Jean Pierre	Also 1028/48	141,000		
Plante Sandra	Colonial			
109 County Route 40	ACRES 40.00			
Massena, NY 13662	EAST-0344164 NRTH-1780670			
	DEED BOOK 1028 PG-00044			
	FULL MARKET VALUE	171,951		
TOTAL TAX ---				2,581.07**
				DATE #1 09/30/15
				AMT DUE 2,581.07
*****				

STATE OF NEW YORK  
 COUNTY - St Lawrence  
 SCHOOL - Massena 1  
 TOWN - Norfolk  
 SWIS - 406289

2 0 1 5 S C H O O L T A X R O L L  
 T A X A B L E SECTION OF THE ROLL - 1  
 OWNERS NAME SEQUENCE  
 UNIFORM PERCENT OF VALUE IS 082.00

PAGE 3145  
 VALUATION DATE-JUL 01, 2014  
 TAXABLE STATUS DATE-MAR 01, 2015

TAX MAP PARCEL NUMBER	PROPERTY LOCATION & CLASS	ASSESSMENT	EXEMPTION CODE-----	SCHOOL
CURRENT OWNERS NAME	SCHOOL DISTRICT	LAND	TAX DESCRIPTION	TAXABLE VALUE
CURRENT OWNERS ADDRESS	PARCEL SIZE/GRID COORD	TOTAL	SPECIAL DISTRICTS	TAX AMOUNT
*****				
16.084-1-13	1751 SH 420			16.084-1-13
Planty Gary L	210 1 Family Res		Enhanced S 41834	ACCT 1- 54- 8
Planty Janace L	Massena 1 405801	5,600	Massena Central Sch	BILL 8140
1751 State Highway 420	FRNT 100.00 DPTH 200.00	60,000		
Massena, NY 13662	EAST-0359977 NRTH-1777439			
	DEED BOOK 992 PG-00506			
	FULL MARKET VALUE	73,171		
			TOTAL TAX ---	225.45**
				DATE #1 09/30/15
				AMT DUE 225.45
*****				
16.003-4-13.1	9461 SH 56			16.003-4-13.1
Planty Jarvis	210 1 Family Res		Enhanced S 41834	ACCT 1- 11-10.2
Planty Margaret	Massena 1 405801	1,320	Massena Central Sch	BILL 8141
9461 State Highway 56	Also 1085/340 & 2000/8831	48,500		
Massena, NY 13662	Old Style			
	FRNT 342.00 DPTH			
	ACRES 5.20			
	EAST-0342481 NRTH-1777022			
	DEED BOOK 985 PG-00787			
	FULL MARKET VALUE	59,146		
			TOTAL TAX ---	0.00**
*****				
25.003-1-24	1984,1988 CR 38			25.003-1-24
Planty Jarvis E	271 Mfg housings		Massena Central Sch	ACCT 1- 92- 7
Planty Marguerite E	Massena 1 405801	13,100		BILL 8142
9461 State Highway 56	Trailer Plumbrook Rd	25,000		
Massena, NY 13662	FRNT 241.00 DPTH			
	ACRES 18.80			
	EAST-0361773 NRTH-1765965			
	DEED BOOK 2001 PG-16293			
	FULL MARKET VALUE	30,488		
			TOTAL TAX ---	554.35**
				DATE #1 09/30/15
				AMT DUE 554.35
*****				
25.003-1-18.111	CR 38			25.003-1-18.111
Planty Richard L	322 Rural vac>10		Massena Central Sch	ACCT 1-130-15
Planty Theresa A	Massena 1 405801	18,000		BILL 8143
8672 State Highway 56	See 2003-7141	18,000		
Norfolk, NY 13667	Vacant Land-Plumbrook Rd			
	FRNT 100.00 DPTH			
	ACRES 66.20			
	EAST-0361293 NRTH-1765472			
	DEED BOOK 2003 PG-7143			
	FULL MARKET VALUE	21,951		
			TOTAL TAX ---	399.13**
				DATE #1 09/30/15
				AMT DUE 399.13
*****				

STATE OF NEW YORK  
 COUNTY - St Lawrence  
 SCHOOL - Massena 1  
 TOWN - Norfolk  
 SWIS - 406289

2 0 1 5 S C H O O L T A X R O L L  
 T A X A B L E SECTION OF THE ROLL - 1  
 OWNERS NAME SEQUENCE  
 UNIFORM PERCENT OF VALUE IS 082.00

PAGE 3146  
 VALUATION DATE-JUL 01, 2014  
 TAXABLE STATUS DATE-MAR 01, 2015

TAX MAP PARCEL NUMBER	PROPERTY LOCATION & CLASS	ASSESSMENT	EXEMPTION CODE-----	SCHOOL
CURRENT OWNERS NAME	SCHOOL DISTRICT	LAND	TAX DESCRIPTION	TAXABLE VALUE
CURRENT OWNERS ADDRESS	PARCEL SIZE/GRID COORD	TOTAL	SPECIAL DISTRICTS	TAX AMOUNT
*****				
16.003-4-4	9643 SH 56		16.003-4-4	ACCT 1- 11-7
Planty Vernon G Jr	210 1 Family Res		Massena Central Sch	40,200
9643 State Highway 56	Massena 1 405801	6,200		
Massena, NY 13662	150x200x48x227	40,200		
	FRNT 150.00 DPTH			
	ACRES 0.46			
	EAST-0342448 NRTH-1781075			
	DEED BOOK 1099 PG-863			
	FULL MARKET VALUE	49,024		
			TOTAL TAX ---	891.40**
			DATE #1	09/30/15
			AMT DUE	891.40
*****				
24.002-2-41	463 Lacombe Rd		24.002-2-41	ACCT 1- 11-7
Plourde Alfred D Jr	270 Mfg housing		Basic Star 41854	50,500
Plourde Valerie	Massena 1 405801	8,350	Massena Central Sch	50,500
463 Lacombe Rd	Lot H	50,500		
Norfolk, NY 13662	Doublewide 1994			
	FRNT 125.00 DPTH 430.00			
	ACRES 1.20			
	EAST-0360298 NRTH-1772663			
	DEED BOOK 1059 PG-751			
	FULL MARKET VALUE	61,585		
			TOTAL TAX ---	574.31**
			DATE #1	09/30/15
			AMT DUE	574.31
*****				
16.042-1-22	103 Hough Rd		16.042-1-22	ACCT 1- 42- 7
Plourde Jamie	270 Mfg housing		Basic Star 41854	19,300
103 Hough Rd	Massena 1 405801	12,100	Massena Central Sch	19,300
Massena, NY 13662	207x421x212x421	19,300		
	FRNT 207.00 DPTH 421.00			
	ACRES 2.01			
	EAST-0352257 NRTH-1787090			
	DEED BOOK 1058 PG-278			
	FULL MARKET VALUE	23,537		
			TOTAL TAX ---	0.00**
*****				
16.004-2-22.1	331 Gladding Rd		16.004-2-22.1	ACCT 1-113-15
Pomainville Alfred (LU)	116 Other stock		Enhanced S 41834	92,200
Pomainville Alice (LU)	Massena 1 405801	41,200	Massena Central Sch	92,200
331 Gladding Rd	With Residence	92,200		
Massena, NY 13662	2800'ff			
	ACRES 141.00			
	EAST-0355848 NRTH-1778992			
	DEED BOOK 2014 PG-4823			
	FULL MARKET VALUE	112,439		
			TOTAL TAX ---	939.45**
			DATE #1	09/30/15
			AMT DUE	939.45
*****				





STATE OF NEW YORK  
 COUNTY - St Lawrence  
 SCHOOL - Massena 1  
 TOWN - Norfolk  
 SWIS - 406289

2 0 1 5 S C H O O L T A X R O L L  
 T A X A B L E SECTION OF THE ROLL - 1  
 OWNERS NAME SEQUENCE  
 UNIFORM PERCENT OF VALUE IS 082.00

PAGE 3147  
 VALUATION DATE-JUL 01, 2014  
 TAXABLE STATUS DATE-MAR 01, 2015

TAX MAP PARCEL NUMBER	PROPERTY LOCATION & CLASS	ASSESSMENT	EXEMPTION CODE-----	SCHOOL
CURRENT OWNERS NAME	SCHOOL DISTRICT	LAND	TAX DESCRIPTION	TAXABLE VALUE
CURRENT OWNERS ADDRESS	PARCEL SIZE/GRID COORD	TOTAL	SPECIAL DISTRICTS	TAX AMOUNT
***** 16.004-2-22.2 *****				
16.004-2-22.2	314 Gladding Rd 112 Dairy farm		Basic Star 41854	BILL 8148
Pomainville Philip	Massena 1 405801	24,100	Massena Central Sch	24,600
PO Box 8144	2800'ff	61,600		1,365.93
Massena, NY 13662	ACRES 83.60 EAST-0356414 NRTH-1778063 DEED BOOK 2014 PG-4823 FULL MARKET VALUE	75,122		
TOTAL TAX ---				820.45**
				DATE #1 09/30/15
				AMT DUE 820.45
***** 25.021-1-26 *****				
25.021-1-26	1592 SH 420 270 Mfg housing		Enhanced S 41834	BILL 8149
Pomainville Roger	Massena 1 405801	6,400	Massena Central Sch	53,550
Pomainville Francine D	FRNT 226.00 DPTH 194.00	92,800		2,057.76
1592 State Highway 420	ACRES 1.00 EAST-0362543 NRTH-1774334 DEED BOOK 2006 PG-9967 FULL MARKET VALUE	113,171		
Norfolk, NY 13667				
TOTAL TAX ---				952.76**
				DATE #1 09/30/15
				AMT DUE 952.76
***** 25.021-1-28 *****				
25.021-1-28	Off SH 420 311 Res vac land		Massena Central Sch	BILL 8150
Pomainville Roger	Massena 1 405801	1,000		22.17
Pomainville Francine D	FRNT 226.00 DPTH 30.00	1,000		
1592 State Highway 420	EAST-0362651 NRTH-1774402 DEED BOOK 2011 PG-8664 FULL MARKET VALUE	1,220		
Norfolk, NY 13667				
TOTAL TAX ---				22.17**
				DATE #1 09/30/15
				AMT DUE 22.17
***** 24.002-2-36.11 *****				
24.002-2-36.11	Lacomb Rd 322 Rural vac>10		Massena Central Sch	BILL 8151
Prashaw Eric	Massena 1 405801	45,000		997.84
Prashaw Deborah	FRNT 1288.00 DPTH	45,000		
212A Fregoe Rd	ACRES 180.20 EAST-0358862 NRTH-1770263 DEED BOOK 1016 PG-394 FULL MARKET VALUE	54,878		
Massena, NY 13662				
TOTAL TAX ---				997.84**
				DATE #1 09/30/15
				AMT DUE 997.84
*****				

STATE OF NEW YORK  
 COUNTY - St Lawrence  
 SCHOOL - Massena 1  
 TOWN - Norfolk  
 SWIS - 406289

2 0 1 5 S C H O O L T A X R O L L  
 T A X A B L E SECTION OF THE ROLL - 1  
 OWNERS NAME SEQUENCE  
 UNIFORM PERCENT OF VALUE IS 082.00

PAGE 3148  
 VALUATION DATE-JUL 01, 2014  
 TAXABLE STATUS DATE-MAR 01, 2015

TAX MAP PARCEL NUMBER	PROPERTY LOCATION & CLASS	ASSESSMENT	EXEMPTION CODE-----	SCHOOL
CURRENT OWNERS NAME	SCHOOL DISTRICT	LAND	TAX DESCRIPTION	TAXABLE VALUE
CURRENT OWNERS ADDRESS	PARCEL SIZE/GRID COORD	TOTAL	SPECIAL DISTRICTS	TAX AMOUNT
***** 24.002-2-25.12 *****				
24.002-2-25.12	396 Lacom Rd 210 1 Family Res		Basic Star 41854	ACCT 1- 95- 4 BILL 8152
Prashaw Joseph	Massena 1 405801	8,000	Massena Central Sch	24,600
Prashaw Karen	FRNT 300.00 DPTH 200.00	47,600		1,055.49
396 Lacom Rd	ACRES 1.40			
Norfolk, NY 13667	EAST-0359152 NRTH-1771427			
	DEED BOOK 1016 PG-00399			
	FULL MARKET VALUE	58,049		
			TOTAL TAX ---	510.01**
			DATE #1	09/30/15
			AMT DUE	510.01
***** 24.002-2-30.12 *****				
24.002-2-30.12	393 Lacom Rd 210 1 Family Res		Massena Central Sch	ACCT 1- 95-3.12 BILL 8153
Prashaw Joseph	Massena 1 405801	10,800		87,900
Prashaw Karen	Split W/garage 1988	87,900		1,949.11
396 Lacom Rd	FRNT 437.00 DPTH			
Norfolk, NY 13667	ACRES 9.00			
	EAST-0358787 NRTH-1771892			
	DEED BOOK 1003 PG-86			
	FULL MARKET VALUE	107,195		
			TOTAL TAX ---	1,949.11**
			DATE #1	09/30/15
			AMT DUE	1,949.11
***** 25.001-1-33.1 *****				
25.001-1-33.1	2169 CR 38 270 Mfg housing		Basic Star 41854	ACCT 1-131-19.1 BILL 8154
Prashaw Mary R (LU)	Massena 1 405801	8,500	Massena Central Sch	24,600
2169 County Route 38	1979 Trlr	33,100		733.96
Norfolk, NY 13667	FRNT 210.00 DPTH 364.00			
	ACRES 2.00			
	EAST-0364625 NRTH-1769947			
	DEED BOOK 2014 PG-1552			
	FULL MARKET VALUE	40,366		
			TOTAL TAX ---	188.48**
			DATE #1	09/30/15
			AMT DUE	188.48
***** 24.002-2-23 *****				
24.002-2-23	409 Lacom Rd 210 1 Family Res		Basic Star 41854	ACCT 1- 78-13 BILL 8155
Prashaw Randall L	Massena 1 405801	6,900	Massena Central Sch	24,600
409 Lacom Rd	FRNT 140.00 DPTH 200.00	75,000		1,663.06
Norfolk, NY 13667	ACRES 0.64			
	EAST-0359231 NRTH-1771760			
	DEED BOOK 2005 PG-6053			
	FULL MARKET VALUE	91,463		
			TOTAL TAX ---	1,117.58**
			DATE #1	09/30/15
			AMT DUE	1,117.58

\*\*\*\*\*

STATE OF NEW YORK  
COUNTY - St Lawrence  
SCHOOL - Massena 1  
TOWN - Norfolk  
SWIS - 406289

2 0 1 5 S C H O O L T A X R O L L  
T A X A B L E SECTION OF THE ROLL - 1  
OWNERS NAME SEQUENCE  
UNIFORM PERCENT OF VALUE IS 082.00

PAGE 3149  
VALUATION DATE-JUL 01, 2014  
TAXABLE STATUS DATE-MAR 01, 2015

TAX MAP PARCEL NUMBER	PROPERTY LOCATION & CLASS	ASSESSMENT	EXEMPTION CODE-----	SCHOOL
CURRENT OWNERS NAME	SCHOOL DISTRICT	LAND	TAX DESCRIPTION	TAXABLE VALUE
CURRENT OWNERS ADDRESS	PARCEL SIZE/GRID COORD	TOTAL	SPECIAL DISTRICTS	TAX AMOUNT
***** 24.002-2-35.112 *****				
24.002-2-35.112	Lacomb Rd 314 Rural vac<10		Massena Central Sch	3,300
Prashaw Randall L	Massena 1 405801	3,300		
409 Lacomb Rd	FRNT 168.00 DPTH	3,300		
Norfolk, NY 13667	ACRES 2.90 EAST-0359535 NRTH-1771333 DEED BOOK 2010 PG-13856 FULL MARKET VALUE	4,024		
TOTAL TAX ---				73.17**
				DATE #1 09/30/15
				AMT DUE 73.17
***** 25.001-2-17 *****				
25.001-2-17	1398 SH 420 210 1 Family Res		Massena Central Sch	12,000
Premo Bradley A	Massena 1 405801	5,900		
2155 County Route 38	FRNT 108.00 DPTH 176.00	12,000		
Norfolk, NY 13667-3243	ACRES 0.64 EAST-0365303 NRTH-1770277 DEED BOOK 2015 PG-10123 FULL MARKET VALUE	14,634		
PRIOR OWNER ON 3/01/2015				
Planty Jarvis				
TOTAL TAX ---				266.09**
				DATE #1 09/30/15
				AMT DUE 266.09
***** 25.003-1-12.1 *****				
25.003-1-12.1	1217 SH 420 240 Rural res		Basic Star 41854	53,300
Premo Donald L	Massena 1 405801	15,000	Massena Central Sch	53,300
Premo Linda L	ACRES 68.40	53,300		
1217 State Highway 420	EAST-0366749 NRTH-1766103 DEED BOOK 2000 PG-10791 FULL MARKET VALUE	65,000		
Brasher Falls, NY 13613				
TOTAL TAX ---				636.40**
				DATE #1 09/30/15
				AMT DUE 636.40
***** 25.001-1-37.1 *****				
25.001-1-37.1	2154 CR 38 270 Mfg housing		Massena Central Sch	22,500
Premo Marlon K	Massena 1 405801	9,000		
2795 Royal Park Dr	185x743x220x732	22,500		
Cameron Park, CA 95682	FRNT 185.00 DPTH 743.00 ACRES 3.80 EAST-0364707 NRTH-1769311 DEED BOOK 2015 PG-7176 FULL MARKET VALUE	27,439		
PRIOR OWNER ON 3/01/2015				
Premo Terry E				
TOTAL TAX ---				498.92**
				DATE #1 09/30/15
				AMT DUE 498.92

\*\*\*\*\*

STATE OF NEW YORK  
COUNTY - St Lawrence  
SCHOOL - Massena 1  
TOWN - Norfolk  
SWIS - 406289

2 0 1 5 S C H O O L T A X R O L L  
T A X A B L E SECTION OF THE ROLL - 1  
OWNERS NAME SEQUENCE  
UNIFORM PERCENT OF VALUE IS 082.00

PAGE 3150  
VALUATION DATE-JUL 01, 2014  
TAXABLE STATUS DATE-MAR 01, 2015

TAX MAP PARCEL NUMBER	PROPERTY LOCATION & CLASS	ASSESSMENT	EXEMPTION CODE	SCHOOL
CURRENT OWNERS NAME	SCHOOL DISTRICT	LAND	TAX DESCRIPTION	TAXABLE VALUE
CURRENT OWNERS ADDRESS	PARCEL SIZE/GRID COORD	TOTAL	SPECIAL DISTRICTS	TAX AMOUNT
***** 25.001-1-55 *****				
25.001-1-55	2155 CR 38			ACCT 1- 64- 6.11 BILL 8160
Premo Terry	210 1 Family Res		Basic Star 41854	24,600
Premo Lisa	Massena 1 405801	26,100	Massena Central Sch	105,600
2155 County Route 38	FRNT 420.00 DPTH	105,600		
Norfolk, NY 13667	ACRES 48.00			
	EAST-0363476 NRTH-1770594			
	DEED BOOK 1022 PG-01007			
	FULL MARKET VALUE	128,780		
			TOTAL TAX ---	1,796.11**
			DATE #1	09/30/15
			AMT DUE	1,796.11
***** 16.034-3-12 *****				
16.034-3-12	29 Hough Rd			ACCT 1- 41- 4 BILL 8161
Price Mary	210 1 Family Res		Basic Star 41854	24,600
29 Hough Rd	Massena 1 405801	10,500	Massena Central Sch	77,000
Massena, NY 13662	Ranch	77,000		
	FRNT 200.00 DPTH			
	ACRES 2.10			
	EAST-0354030 NRTH-1788072			
	DEED BOOK 2006 PG-3514			
	FULL MARKET VALUE	93,902		
			TOTAL TAX ---	1,161.93**
			DATE #1	09/30/15
			AMT DUE	1,161.93
***** 25.001-2-16.2 *****				
25.001-2-16.2	CR 38			ACCT 1- 2- 18 BILL 8162
Putney Leonard	314 Rural vac<10		Massena Central Sch	2,400
Putney Valerie	Massena 1 405801	2,400		53.22
2205 County Route 38	FRNT 87.00 DPTH 117.00	2,400		
Norfolk, NY 13667	ACRES 0.23			
	EAST-0365391 NRTH-1770394			
	DEED BOOK 1046 PG-00450			
	FULL MARKET VALUE	2,927		
			TOTAL TAX ---	53.22**
			DATE #1	09/30/15
			AMT DUE	53.22
***** 25.001-2-18 *****				
25.001-2-18	2205 CR 38			ACCT 1- 87- 3 BILL 8163
Putney Leonard	210 1 Family Res		Basic Star 41854	24,600
Putney Valerie	Massena 1 405801	6,900	Massena Central Sch	42,500
2205 County Route 38	Ranch	42,500		
Norfolk, NY 13667	FRNT 140.00 DPTH 217.00			
	ACRES 0.69			
	EAST-0365489 NRTH-1770451			
	DEED BOOK 1046 PG-00452			
	FULL MARKET VALUE	51,829		
			TOTAL TAX ---	396.92**
			DATE #1	09/30/15
			AMT DUE	396.92

STATE OF NEW YORK  
 COUNTY - St Lawrence  
 SCHOOL - Massena 1  
 TOWN - Norfolk  
 SWIS - 406289

2015 SCHOOL TAX ROLL  
 TAXABLE SECTION OF THE ROLL - 1  
 NAME SECTION - P  
 UNIFORM PERCENT OF VALUE IS 082.00

PAGE 3151  
 VALUATION DATE-JUL 01, 2014  
 TAXABLE STATUS DATE-MAR 01, 2015  
 RPS155/V04/L015  
 CURRENT DATE 8/21/2015

\*\*\* SPECIAL DISTRICT SUMMARY \*\*\*

CODE	DISTRICT NAME	TOTAL PARCELS	EXTENSION TYPE	EXTENSION VALUE	AD VALOREM VALUE	EXEMPT AMOUNT	TAXABLE VALUE	TOTAL TAX
------	---------------	---------------	----------------	-----------------	------------------	---------------	---------------	-----------

NO SPECIAL DISTRICTS AT THIS LEVEL

\*\*\* SCHOOL DISTRICT SUMMARY \*\*\*

CODE	DISTRICT NAME	TOTAL PARCELS	ASSESSED LAND	ASSESSED TOTAL	EXEMPT AMOUNT	TOTAL TAXABLE	TOTAL TAX
					----- STAR AMOUNT	----- STAR TAXABLE	
	Massena 1	52	504,960	2300,440		2,300,440	
405801					1057,000	1,243,440	27,572.31
	S U B - T O T A L	52	504,960	2300,440		2,300,440	
	S U B - T O T A L (CONT)				1057,000	1,243,440	27,572.31
	T O T A L	52	504,960	2300,440		2,300,440	
	T O T A L (CONT)				1057,000	1,243,440	27,572.31

\*\*\* SYSTEM CODES SUMMARY \*\*\*

NO SYSTEM EXEMPTIONS AT THIS LEVEL

\*\*\* EXEMPTION SUMMARY \*\*\*

CODE	DESCRIPTION	TOTAL PARCELS	SCHOOL
41834	Enhanced S	12	594,900
41854	Basic Star	19	462,100
	T O T A L	31	1057,000

STATE OF NEW YORK  
 COUNTY - St Lawrence  
 SCHOOL - Massena 1  
 TOWN - Norfolk  
 SWIS - 406289

2 0 1 5 S C H O O L T A X R O L L  
 T A X A B L E SECTION OF THE ROLL - 1  
 N A M E S E C T I O N - P  
 UNIFORM PERCENT OF VALUE IS 082.00

PAGE 3152  
 VALUATION DATE-JUL 01, 2014  
 TAXABLE STATUS DATE-MAR 01, 2015  
 RPS155/V04/L015  
 CURRENT DATE 8/21/2015

\*\*\* G R A N D T O T A L S \*\*\*

ROLL SEC	DESCRIPTION	TOTAL PARCELS	ASSESSED LAND	ASSESSED TOTAL	EXEMPT AMOUNT ----- STAR AMOUNT	TOTAL TAXABLE ----- STAR TAXABLE	TAX RATE	TOTAL TAX
	Massena Central Sc		504,960	2300,440		2,300,440		
	SPEC DIST TAXES				1057,000	1,243,440		27,572.31
1	TAXABLE	52						27,572.31

STATE OF NEW YORK  
 COUNTY - St Lawrence  
 SCHOOL - Massena 1  
 TOWN - Norfolk  
 SWIS - 406289

2 0 1 5 S C H O O L T A X R O L L  
 T A X A B L E SECTION OF THE ROLL - 1  
 OWNERS NAME SEQUENCE  
 UNIFORM PERCENT OF VALUE IS 082.00

TAX MAP PARCEL NUMBER	PROPERTY LOCATION & CLASS	ASSESSMENT	EXEMPTION CODE-----	SCHOOL
CURRENT OWNERS NAME	SCHOOL DISTRICT	LAND	TAX DESCRIPTION	TAXABLE VALUE
CURRENT OWNERS ADDRESS	PARCEL SIZE/GRID COORD	TOTAL	SPECIAL DISTRICTS	TAX AMOUNT
***** 25.029-1-2 *****				
25.029-1-2	564 Lacombe Rd			BILL 8164
Randall Larry D	210 1 Family Res		Basic Star 41854	24,600
PO Box 172	Massena 1 405801	8,500	Massena Central Sch	122,700
Massena, NY 13662	FRNT 363.00 DPTH 280.00	122,700		2,720.76
	ACRES 2.30			
	EAST-0362597 NRTH-1773689			
	DEED BOOK 2014 PG-17703			
	FULL MARKET VALUE	149,634		
			TOTAL TAX ---	2,175.28**
			DATE #1	09/30/15
			AMT DUE	2,175.28
***** 25.021-1-16 *****				
25.021-1-16	1618 SH 420			BILL 8165
Raymo Derek W	210 1 Family Res		Massena Central Sch	1,474.58
1618 State Highway 420	Massena 1 405801	5,900		
Norfolk, NY 13667	FRNT 100.00 DPTH 400.00	66,500		
	ACRES 0.91 BANK8888111			
	EAST-0362195 NRTH-1774926			
	DEED BOOK 1112 PG-287			
	FULL MARKET VALUE	81,098		
			TOTAL TAX ---	1,474.58**
			DATE #1	09/30/15
			AMT DUE	1,474.58
***** 16.002-5-15.13 *****				
16.002-5-15.13	CR 40			BILL 8166
Reagan James W	314 Rural vac<10 - WTRFNT		Massena Central Sch	279.39
32 Dublin Dr	Massena 1 405801	12,600		
Ballston Spa, NY 12020	555'x115'x550'WFx144'	12,600		
	FRNT 613.00 DPTH 161.00			
	ACRES 1.50			
	EAST-0349398 NRTH-1785498			
	DEED BOOK 2007 PG-9278			
	FULL MARKET VALUE	15,366		
			TOTAL TAX ---	279.39**
			DATE #1	09/30/15
			AMT DUE	279.39
***** 16.071-1-10 *****				
16.071-1-10	101 CR 40			BILL 8167
Reed Shawn	210 1 Family Res		Basic Star 41854	24,600
101 County Route 40	Massena 1 405801	6,700	Massena Central Sch	1,490.10
Massena, NY 13662	132x240x100x229	67,200		
	FRNT 132.00 DPTH			
	ACRES 0.62			
	EAST-0344423 NRTH-1779781			
	DEED BOOK 1999 PG-20044			
	FULL MARKET VALUE	81,951		
			TOTAL TAX ---	944.62**
			DATE #1	09/30/15
			AMT DUE	944.62

\*\*\*\*\*



STATE OF NEW YORK  
 COUNTY - St Lawrence  
 SCHOOL - Massena 1  
 TOWN - Norfolk  
 SWIS - 406289

2 0 1 5 S C H O O L T A X R O L L  
 T A X A B L E SECTION OF THE ROLL - 1  
 OWNERS NAME SEQUENCE  
 UNIFORM PERCENT OF VALUE IS 082.00

PAGE 3154  
 VALUATION DATE-JUL 01, 2014  
 TAXABLE STATUS DATE-MAR 01, 2015

TAX MAP PARCEL NUMBER	PROPERTY LOCATION & CLASS	ASSESSMENT	EXEMPTION CODE-----	SCHOOL
CURRENT OWNERS NAME	SCHOOL DISTRICT	LAND	TAX DESCRIPTION	TAXABLE VALUE
CURRENT OWNERS ADDRESS	PARCEL SIZE/GRID COORD	TOTAL	SPECIAL DISTRICTS	TAX AMOUNT
***** 24.001-1-57.1 *****				
24.001-1-57.1	9422 SH 56 210 1 Family Res		Basic Star 41854	BILL 8168
Revai Joseph E Jr	Massena 1 405801	15,600	Massena Central Sch	24,600
9422 State Highway 56	1060' Riverfront	117,100		2,596.59
Norfolk, NY 13667	Also 2000/8833 FRNT 350.00 DPTH ACRES 17.30 EAST-0342401 NRTH-1775480 DEED BOOK 2005 PG-18857 FULL MARKET VALUE	142,805		
TOTAL TAX ---				2,051.11**
				DATE #1 09/30/15
				AMT DUE 2,051.11
***** 25.003-1-30 *****				
25.003-1-30	2010 CR 38 270 Mfg housing		Massena Central Sch	BILL 8169
Richards Billi Jo	Massena 1 405801	5,700		237.26
2010 County Route 38	Trailer Plumbrook Rd	10,700		
Norfolk, NY 13667	FRNT 100.00 DPTH 220.00 ACRES 0.57 EAST-0361432 NRTH-1767448 DEED BOOK 2014 PG-5415 FULL MARKET VALUE	13,049		
TOTAL TAX ---				237.26**
				DATE #1 09/30/15
				AMT DUE 237.26
***** 16.003-4-6.1 *****				
16.003-4-6.1	9636 SH 56 210 1 Family Res		Enhanced S 41834	BILL 8170
Richards Duane	Massena 1 405801	6,000	Massena Central Sch	53,550
Richards Nancy	Also see 2008-18724	61,800		1,370.36
9636 State Highway 56	100X200x110x200			
Massena, NY 13662	FRNT 300.00 DPTH 300.00 ACRES 1.80 EAST-0342796 NRTH-1781113 DEED BOOK 2009 PG-2184 FULL MARKET VALUE	75,366		
TOTAL TAX ---				265.36**
				DATE #1 09/30/15
				AMT DUE 265.36
*****				

STATE OF NEW YORK  
 COUNTY - St Lawrence  
 SCHOOL - Massena 1  
 TOWN - Norfolk  
 SWIS - 406289

2 0 1 5 S C H O O L T A X R O L L  
 T A X A B L E SECTION OF THE ROLL - 1  
 OWNERS NAME SEQUENCE  
 UNIFORM PERCENT OF VALUE IS 082.00

PAGE 3155  
 VALUATION DATE-JUL 01, 2014  
 TAXABLE STATUS DATE-MAR 01, 2015

TAX MAP PARCEL NUMBER	PROPERTY LOCATION & CLASS	ASSESSMENT	EXEMPTION CODE-----	SCHOOL
CURRENT OWNERS NAME	SCHOOL DISTRICT	LAND	TAX DESCRIPTION	TAXABLE VALUE
CURRENT OWNERS ADDRESS	PARCEL SIZE/GRID COORD	TOTAL	SPECIAL DISTRICTS	TAX AMOUNT
***** 25.021-1-21.1 *****				
1600 SH 420				ACCT 1- 92- 6.2 BILL 8171
25.021-1-21.1	210 1 Family Res		Basic Star 41854	24,600
Richards Lawrence A	Massena 1 405801	8,500	Massena Central Sch	48,500
Richards Anita L	FRNT 256.00 DPTH 300.00	48,500		
1600 State Highway 420	ACRES 1.50			
Norfolk, NY 13667	EAST-0362430 NRTH-1774483			
	DEED BOOK 1039 PG-00389			
	FULL MARKET VALUE	59,146		
TOTAL TAX ---				529.96**
				DATE #1 09/30/15
				AMT DUE 529.96
***** 16.041-1-12 *****				
16.041-1-12	CR 40			BILL 8172
Richards Warren	323 Vacant rural		Massena Central Sch	600
Richards Linda	Massena 1 405801	600		13.30
354 E Orvis Street	134'x40'x139'	600		
Massena, NY 13662	FRNT 134.00 DPTH 40.00			
	EAST-0349750 NRTH-1786084			
	DEED BOOK 2006 PG-16080			
	FULL MARKET VALUE	732		
TOTAL TAX ---				13.30**
				DATE #1 09/30/15
				AMT DUE 13.30
***** 25.021-1-25 *****				
25.021-1-25	Off SH 420			BILL 8173
Richey Vella	314 Rural vac<10		Massena Central Sch	1,000
Richey Theresa (Estate)	Massena 1 405801	1,000		22.17
% Rita Gibeault	ACRES 0.52	1,000		
159 Susan Ln	EAST-0361948 NRTH-1774574			
Rochester, NY 14616	FULL MARKET VALUE	1,220		
TOTAL TAX ---				22.17**
				DATE #1 09/30/15
				AMT DUE 22.17
***** 24.002-2-38 *****				
24.002-2-38	68 Fayette Rd			BILL 8174
Riley John R	240 Rural res		Basic Star 41854	24,600
Riley Kathryn M	Massena 1 405801	8,100	Massena Central Sch	60,600
68 Fayette Rd	FRNT 189.00 DPTH 200.00	60,600		1,343.75
Massena, NY 13662	ACRES 0.87 BANK8888830			
	EAST-0359247 NRTH-1775728			
	DEED BOOK 2004 PG-9763			
	FULL MARKET VALUE	73,902		
TOTAL TAX ---				798.27**
				DATE #1 09/30/15
				AMT DUE 798.27
*****				

STATE OF NEW YORK  
 COUNTY - St Lawrence  
 SCHOOL - Massena 1  
 TOWN - Norfolk  
 SWIS - 406289

2 0 1 5 S C H O O L T A X R O L L  
 T A X A B L E SECTION OF THE ROLL - 1  
 OWNERS NAME SEQUENCE  
 UNIFORM PERCENT OF VALUE IS 082.00

PAGE 3156  
 VALUATION DATE-JUL 01, 2014  
 TAXABLE STATUS DATE-MAR 01, 2015

TAX MAP PARCEL NUMBER	PROPERTY LOCATION & CLASS	ASSESSMENT	EXEMPTION CODE-----	SCHOOL
CURRENT OWNERS NAME	SCHOOL DISTRICT	LAND	TAX DESCRIPTION	TAXABLE VALUE
CURRENT OWNERS ADDRESS	PARCEL SIZE/GRID COORD	TOTAL	SPECIAL DISTRICTS	TAX AMOUNT
*****				
16.084-1-4	1748 SH 420			16.084-1-4
Rinke Rita (LU)	210 1 Family Res		Enhanced S 41834	ACCT 1-101- 9
1748 State Highway 420	Massena 1 405801	5,600	Massena Central Sch	BILL 8175
Massena, NY 13662	FRNT 100.00 DPTH 200.00	56,000		53,550
	ACRES 0.45			1,241.75
	EAST-0360247 NRTH-1777496			
	DEED BOOK 1999 PG-12123			
	FULL MARKET VALUE	68,293		
			TOTAL TAX ---	136.75**
			DATE #1	09/30/15
			AMT DUE	136.75
*****				
16.002-5-15.12	383 CR 40			16.002-5-15.12
Robert Steven C	210 1 Family Res - WTRFNT		Basic Star 41854	BILL 8176
Robert Betty R	Massena 1 405801	16,700	Massena Central Sch	24,600
383 County Route 40	230'wf	159,900		3,545.64
Massena, NY 13662	ACRES 3.20			
	EAST-0348927 NRTH-1785393			
	DEED BOOK 1095 PG-943			
	FULL MARKET VALUE	195,000		
			TOTAL TAX ---	3,000.16**
			DATE #1	09/30/15
			AMT DUE	3,000.16
*****				
25.001-1-24	1439 SH 420			25.001-1-24
Robertson Carol S	312 Vac w/imprv		Massena Central Sch	ACCT 1- 8- 2
1443 State Highway 420	Massena 1 405801	3,600		BILL 8177
Norfolk, NY 13667	W/ Shed	4,500		99.78
	FRNT 55.00 DPTH 490.00			
	ACRES 0.62			
	EAST-0364373 NRTH-1770856			
	DEED BOOK 1117 PG-35			
	FULL MARKET VALUE	5,488		
			TOTAL TAX ---	99.78**
			DATE #1	09/30/15
			AMT DUE	99.78
*****				
25.001-1-23	1443 SH 420			25.001-1-23
Robertson Ray A	270 Mfg housing		Basic Star 41854	ACCT 1-128- 8
Robertson Carol S	Massena 1 405801	8,500	Massena Central Sch	BILL 8178
1443 State Highway 420	ACRES 1.70	67,300		24,600
Norfolk, NY 13667	EAST-0364264 NRTH-1770864			1,492.32
	DEED BOOK 1117 PG-32			
	FULL MARKET VALUE	82,073		
			TOTAL TAX ---	946.84**
			DATE #1	09/30/15
			AMT DUE	946.84
*****				

STATE OF NEW YORK  
 COUNTY - St Lawrence  
 SCHOOL - Massena 1  
 TOWN - Norfolk  
 SWIS - 406289

2 0 1 5 S C H O O L T A X R O L L  
 T A X A B L E SECTION OF THE ROLL - 1  
 OWNERS NAME SEQUENCE  
 UNIFORM PERCENT OF VALUE IS 082.00

PAGE 3157  
 VALUATION DATE-JUL 01, 2014  
 TAXABLE STATUS DATE-MAR 01, 2015

TAX MAP PARCEL NUMBER	PROPERTY LOCATION & CLASS	ASSESSMENT	EXEMPTION CODE-----	SCHOOL
CURRENT OWNERS NAME	SCHOOL DISTRICT	LAND	TAX DESCRIPTION	TAXABLE VALUE
CURRENT OWNERS ADDRESS	PARCEL SIZE/GRID COORD	TOTAL	SPECIAL DISTRICTS	TAX AMOUNT
***** 16.004-2-10 *****				
16.004-2-10	529 Brouse Rd			ACCT 1- 55-12 BILL 8179
Rochefort Margo	210 1 Family Res		Basic Star 41854	24,600
Rochefort Tadd	Massena 1 405801	10,500	Massena Central Sch	3,536.77
529 Brouse Rd	FRNT 200.00 DPTH 400.00	159,500		
Massena, NY 13662	ACRES 1.80			
	EAST-0354041 NRTH-1782088			
	DEED BOOK 2009 PG-3918			
	FULL MARKET VALUE	194,512		
			TOTAL TAX ---	2,991.29**
			DATE #1	09/30/15
			AMT DUE	2,991.29
***** 24.002-1-3 *****				
24.002-1-3	Off Gladding Rd			ACCT 1- 74-10.6 BILL 8180
Rollizo Hazel E	322 Rural vac>10		Massena Central Sch	93.13
33 Adams Way	Massena 1 405801	4,200		
Cameron, NC 28326	ACRES 12.00	4,200		
	EAST-0351325 NRTH-1774759			
	DEED BOOK 1998 PG-16360			
	FULL MARKET VALUE	5,122		
			TOTAL TAX ---	93.13**
			DATE #1	09/30/15
			AMT DUE	93.13
***** 24.001-1-36 *****				
24.001-1-36	9350 SH 56			ACCT 1- 12- 4 BILL 8181
Romeo Sharon	210 1 Family Res		Massena Central Sch	906.92
304 Brook Haven Rd	Massena 1 405801	13,800		
North Syracuse, NY 13212	Also 695/591 & 2000/4459	40,900		
	240'Wf			
	FRNT 200.00 DPTH 1075.00			
	ACRES 5.70			
	EAST-0341148 NRTH-1774349			
	DEED BOOK 2006 PG-9765			
	FULL MARKET VALUE	49,878		
			TOTAL TAX ---	906.92**
			DATE #1	09/30/15
			AMT DUE	906.92
***** 16.076-1-18 *****				
16.076-1-18	1813 SH 420			ACCT 1- 26- 6 BILL 8182
Rouselle Vern	312 Vac w/imprv		Massena Central Sch	248.35
197 E Panther Creek Rd	Massena 1 405801	6,200		
Troutman, NC 28166-7734	FRNT 100.00 DPTH 200.00	11,200		
	EAST-0359116 NRTH-1778703			
	DEED BOOK 2001 PG-1221			
	FULL MARKET VALUE	13,659		
			TOTAL TAX ---	248.35**
			DATE #1	09/30/15
			AMT DUE	248.35

\*\*\*\*\*

STATE OF NEW YORK  
 COUNTY - St Lawrence  
 SCHOOL - Massena 1  
 TOWN - Norfolk  
 SWIS - 406289

2 0 1 5 S C H O O L T A X R O L L  
 T A X A B L E SECTION OF THE ROLL - 1  
 OWNERS NAME SEQUENCE  
 UNIFORM PERCENT OF VALUE IS 082.00

PAGE 3158  
 VALUATION DATE-JUL 01, 2014  
 TAXABLE STATUS DATE-MAR 01, 2015

TAX MAP PARCEL NUMBER	PROPERTY LOCATION & CLASS	ASSESSMENT	EXEMPTION CODE-----	SCHOOL
CURRENT OWNERS NAME	SCHOOL DISTRICT	LAND	TAX DESCRIPTION	TAXABLE VALUE
CURRENT OWNERS ADDRESS	PARCEL SIZE/GRID COORD	TOTAL	SPECIAL DISTRICTS	TAX AMOUNT
*****				
25.001-2-25.2	1376 SH 420			25.001-2-25.2 *****
Rusaw June M	270 Mfg housing		Massena Central Sch	ACCT 1-113- 8.2 BILL 8183
1612 State Highway 420	Massena 1 405801	6,400		
Norfolk, NY 13667	FRNT 100.00 DPTH 300.00	73,000		
	ACRES 0.69			
	EAST-0365677 NRTH-1769845			
	DEED BOOK 2001 PG-4692			
	FULL MARKET VALUE	89,024		
			TOTAL TAX ---	1,618.71**
				DATE #1 09/30/15
				AMT DUE 1,618.71
*****				
25.021-1-17	SH 420			25.021-1-17 *****
Rusaw June M	311 Res vac land		Massena Central Sch	ACCT 1-101- 4 BILL 8184
1612 State Highway 420	Massena 1 405801	2,900		
Norfolk, NY 13667	FRNT 85.00 DPTH 200.00	2,900		
	EAST-0362186 NRTH-1774787			
	DEED BOOK 883 PG-00449			
	FULL MARKET VALUE	3,537		
			TOTAL TAX ---	64.30**
				DATE #1 09/30/15
				AMT DUE 64.30
*****				
25.021-1-18	1612 SH 420			25.021-1-18 *****
Rusaw Michael	210 1 Family Res		Basic Star 41854	ACCT 1-101- 5 BILL 8185
Rusaw June	Massena 1 405801	4,900	Massena Central Sch	
1612 State Highway 420	FRNT 85.00 DPTH 200.00	67,900		
Norfolk, NY 13667	ACRES 0.38			
	EAST-0362240 NRTH-1774711			
	DEED BOOK 848 PG-00014			
	FULL MARKET VALUE	82,805		
			TOTAL TAX ---	960.14**
				DATE #1 09/30/15
				AMT DUE 960.14
*****				
16.004-3-47.1	1819 SH 420			16.004-3-47.1 *****
Rush Allen	210 1 Family Res		Basic Star 41854	ACCT 1- 79- 6 BILL 8186
Rush Karen	Massena 1 405801	12,700	Massena Central Sch	
1819 State Highway 420	Also 1025/444	59,400		
Massena, NY 13662	Ranch			
	FRNT 120.00 DPTH			
	ACRES 3.90			
	EAST-0358594 NRTH-1778731			
	DEED BOOK 1019 PG-00887			
	FULL MARKET VALUE	72,439		
			TOTAL TAX ---	771.66**
				DATE #1 09/30/15
				AMT DUE 771.66
*****				

STATE OF NEW YORK  
 COUNTY - St Lawrence  
 SCHOOL - Massena 1  
 TOWN - Norfolk  
 SWIS - 406289

2 0 1 5 S C H O O L T A X R O L L  
 T A X A B L E SECTION OF THE ROLL - 1  
 OWNERS NAME SEQUENCE  
 UNIFORM PERCENT OF VALUE IS 082.00

PAGE 3159  
 VALUATION DATE-JUL 01, 2014  
 TAXABLE STATUS DATE-MAR 01, 2015

TAX MAP PARCEL NUMBER	PROPERTY LOCATION & CLASS	ASSESSMENT	EXEMPTION CODE-----	SCHOOL
CURRENT OWNERS NAME	SCHOOL DISTRICT	LAND	TAX DESCRIPTION	TAXABLE VALUE
CURRENT OWNERS ADDRESS	PARCEL SIZE/GRID COORD	TOTAL	SPECIAL DISTRICTS	TAX AMOUNT
***** 24.002-2-22.3 *****				
24.002-2-22.3	413 Lacombe Rd			ACCT 1-79-3.1&4 BILL 8187
Rushlow Francis J	270 Mfg housing		Basic Star 41854	24,600
Rushlow Lisa M	Massena 1 405801	6,900	Massena Central Sch	41,400
413 Lacombe Rd	140x225 1989 Trailer	41,400		
Norfolk, NY 13667	FRNT 140.00 DPTH 210.00			
	ACRES 0.72			
	EAST-0359347 NRTH-1771850			
	DEED BOOK 1091 PG-840			
	FULL MARKET VALUE	50,488		
			TOTAL TAX ---	372.53**
			DATE #1	09/30/15
			AMT DUE	372.53
***** 16.026-5-13 *****				
16.026-5-13	116 Cook Rd			ACCT 1-79-3.1&4 BILL 8189
Russell Daniel Irrevoc Trus	210 1 Family Res		Massena Central Sch	63,100
116 Cook Rd	Massena 1 405801	7,300		1,399.19
Massena, NY 13662	127x610x143wfx558	63,100		
	FRNT 127.00 DPTH 585.00			
	ACRES 1.70			
	EAST-0353712 NRTH-1790890			
	DEED BOOK 2012 PG-10425			
	FULL MARKET VALUE	76,951		
			TOTAL TAX ---	1,399.19**
			DATE #1	09/30/15
			AMT DUE	1,399.19
***** 17.077-1-21 *****				
17.077-1-21	14 O'Neil Rd			ACCT 1- 9- 3.2 BILL 8189
Russo Salvatore J	210 1 Family Res		Aged - Sch 41804	37,700
14 O'Neil Rd	Massena 1 405801	13,200	Enhanced S 41834	37,700
Massena, NY 13662-3339	FRNT 662.00 DPTH	75,400	Massena Central Sch	37,700
	ACRES 5.12			835.96
	EAST-0361406 NRTH-1776591			
	DEED BOOK 00942 PG-00541			
	FULL MARKET VALUE	91,951		
			TOTAL TAX ---	0.00**
*****				

STATE OF NEW YORK  
 COUNTY - St Lawrence  
 SCHOOL - Massena 1  
 TOWN - Norfolk  
 SWIS - 406289

2 0 1 5 S C H O O L T A X R O L L  
 T A X A B L E SECTION OF THE ROLL - 1  
 N A M E S E C T I O N - R  
 UNIFORM PERCENT OF VALUE IS 082.00

PAGE 3160  
 VALUATION DATE-JUL 01, 2014  
 TAXABLE STATUS DATE-MAR 01, 2015  
 RPS155/V04/L015  
 CURRENT DATE 8/21/2015

\*\*\* S P E C I A L D I S T R I C T S U M M A R Y \*\*\*

CODE	DISTRICT NAME	TOTAL PARCELS	EXTENSION TYPE	EXTENSION VALUE	AD VALOREM VALUE	EXEMPT AMOUNT	TAXABLE VALUE	TOTAL TAX
------	---------------	---------------	----------------	-----------------	------------------	---------------	---------------	-----------

NO SPECIAL DISTRICTS AT THIS LEVEL

\*\*\* S C H O O L D I S T R I C T S U M M A R Y \*\*\*

CODE	DISTRICT NAME	TOTAL PARCELS	ASSESSED LAND	ASSESSED TOTAL	EXEMPT AMOUNT	TOTAL TAXABLE	TOTAL TAX
					----- STAR AMOUNT	----- STAR TAXABLE	
405801	Massena 1	26	202,600	1455,900	37,700	1,418,200	
					415,400	1,002,800	22,236.21
	S U B - T O T A L	26	202,600	1455,900	37,700	1,418,200	
	S U B - T O T A L (CONT)				415,400	1,002,800	22,236.21
	T O T A L	26	202,600	1455,900	37,700	1,418,200	
	T O T A L (CONT)				415,400	1,002,800	22,236.21

\*\*\* S Y S T E M C O D E S S U M M A R Y \*\*\*

NO SYSTEM EXEMPTIONS AT THIS LEVEL

\*\*\* E X E M P T I O N S U M M A R Y \*\*\*

CODE	DESCRIPTION	TOTAL PARCELS	SCHOOL
41804	Aged - Sch	1	37,700
41834	Enhanced S	3	144,800
41854	Basic Star	11	270,600
	T O T A L	15	453,100

STATE OF NEW YORK  
 COUNTY - St Lawrence  
 SCHOOL - Massena 1  
 TOWN - Norfolk  
 SWIS - 406289

2 0 1 5 S C H O O L T A X R O L L  
 T A X A B L E SECTION OF THE ROLL - 1  
 N A M E S E C T I O N - R  
 UNIFORM PERCENT OF VALUE IS 082.00

PAGE 3161  
 VALUATION DATE-JUL 01, 2014  
 TAXABLE STATUS DATE-MAR 01, 2015  
 RPS155/V04/L015  
 CURRENT DATE 8/21/2015

\*\*\* G R A N D T O T A L S \*\*\*

ROLL SEC	DESCRIPTION	TOTAL PARCELS	ASSESSED LAND	ASSESSED TOTAL	EXEMPT AMOUNT ----- STAR AMOUNT	TOTAL TAXABLE ----- STAR TAXABLE	TAX RATE	TOTAL TAX
	Massena Central Sc		202,600	1455,900	37,700	1,418,200		
	SPEC DIST TAXES				415,400	1,002,800		22,236.21
1	TAXABLE	26						22,236.21



STATE OF NEW YORK  
 COUNTY - St Lawrence  
 SCHOOL - Massena 1  
 TOWN - Norfolk  
 SWIS - 406289

2 0 1 5 S C H O O L T A X R O L L  
 T A X A B L E SECTION OF THE ROLL - 1  
 OWNERS NAME SEQUENCE  
 UNIFORM PERCENT OF VALUE IS 082.00

PAGE 3162  
 VALUATION DATE-JUL 01, 2014  
 TAXABLE STATUS DATE-MAR 01, 2015

TAX MAP PARCEL NUMBER	PROPERTY LOCATION & CLASS	ASSESSMENT	EXEMPTION CODE-----	SCHOOL
CURRENT OWNERS NAME	SCHOOL DISTRICT	LAND	TAX DESCRIPTION	TAXABLE VALUE
CURRENT OWNERS ADDRESS	PARCEL SIZE/GRID COORD	TOTAL	SPECIAL DISTRICTS	TAX AMOUNT
*****				
16.041-1-6	Off CR 40			16.041-1-6 *****
Sandvoss Kirk F	314 Rural vac<10 - WTRFNT		Massena Central Sch	4,800
Sandvoss Stephanie J	Massena 1 405801	4,800		
464 County Route 40	100' Water Front Vacant	4,800		
Massena, NY 13662	105x110x100x120s			
	FRNT 110.00 DPTH			
	ACRES 0.29			
	EAST-0350638 NRTH-1786652			
	DEED BOOK 2007 PG-7372			
	FULL MARKET VALUE	5,854		
TOTAL TAX ---				106.44**
				DATE #1 09/30/15
				AMT DUE 106.44
*****				
16.004-3-19.1	1824 SH 420			16.004-3-19.1 *****
Savage Troy H	210 1 Family Res		Basic Star 41854	
Savage Tammy J	Massena 1 405801	11,500	Massena Central Sch	105,350
1824 State Highway 420	FRNT 287.00 DPTH 270.00	105,350		
Massena, NY 13662	ACRES 1.80 BANK8888870			
	EAST-0359196 NRTH-1779126			
	DEED BOOK 1084 PG-1026			
	FULL MARKET VALUE	128,476		
TOTAL TAX ---				1,790.56**
				DATE #1 09/30/15
				AMT DUE 1,790.56
*****				
16.004-3-19.2	SH 420			16.004-3-19.2 *****
Savage Troy H	314 Rural vac<10		Massena Central Sch	5,400
Savage Tammy J	Massena 1 405801	5,400		
1824 State Highway 420	ACRES 2.70	5,400		
Massena, NY 13662	EAST-0359443 NRTH-1779318			
	DEED BOOK 2014 PG-12483			
	FULL MARKET VALUE	6,585		
TOTAL TAX ---				119.74**
				DATE #1 09/30/15
				AMT DUE 119.74
*****				
25.003-1-26.3	2001 CR 38			25.003-1-26.3 *****
Scanlon Wayne	270 Mfg housing		Enhanced S 41834	
PO Box 174	Massena 1 405801	7,200	Massena Central Sch	19,800
Massena, NY 13662	Trailer Plumbrook Rd	19,800		
	FRNT 150.00 DPTH 170.00			
	ACRES 0.58			
	EAST-0361263 NRTH-1767325			
	DEED BOOK 00974 PG-01082			
	FULL MARKET VALUE	24,146		
TOTAL TAX ---				0.00**
*****				

STATE OF NEW YORK  
COUNTY - St Lawrence  
SCHOOL - Massena 1  
TOWN - Norfolk  
SWIS - 406289

2 0 1 5 S C H O O L T A X R O L L  
T A X A B L E SECTION OF THE ROLL - 1  
OWNERS NAME SEQUENCE  
UNIFORM PERCENT OF VALUE IS 082.00

PAGE 3163  
VALUATION DATE-JUL 01, 2014  
TAXABLE STATUS DATE-MAR 01, 2015

TAX MAP PARCEL NUMBER	PROPERTY LOCATION & CLASS	ASSESSMENT	EXEMPTION CODE-----	SCHOOL
CURRENT OWNERS NAME	SCHOOL DISTRICT	LAND	TAX DESCRIPTION	TAXABLE VALUE
CURRENT OWNERS ADDRESS	PARCEL SIZE/GRID COORD	TOTAL	SPECIAL DISTRICTS	TAX AMOUNT
*****				
16.034-3-3	8 Hidy Ave		16.034-3-3	*****
Scheufler Pauline M	270 Mfg housing		ACCT 1-107- 3.2	BILL 8194
Attn: Pauline	Massena 1 405801	6,100	Basic Star 41854	24,600
8 Hidy Ave	FRNT 112.00 DPTH 150.00	72,200	Massena Central Sch	1,600.97
Massena, NY 13662	ACRES 0.39			
	EAST-0354134 NRTH-1788960			
	DEED BOOK 2002 PG-13130			
	FULL MARKET VALUE	88,049		
			TOTAL TAX ---	1,055.49**
			DATE #1	09/30/15
			AMT DUE	1,055.49
*****				
25.021-1-4.1	1597 SH 420		25.021-1-4.1	*****
Seacomm Federal Credit Unio	220 2 Family Res		Massena Central Sch	BILL 8195
30 Stearns St	Massena 1 405801	7,200		2,195.24
Massena, NY 13662-2310	Duplex	99,000		
	149'x200'x140'x154'x340'			
	FRNT 149.00 DPTH 340.00			
	ACRES 1.20			
PRIOR OWNER ON 3/01/2015	EAST-0362251 NRTH-1774274			
Seacomm Federal Credit Unio	DEED BOOK 2014 PG-4284			
	FULL MARKET VALUE	120,732		
			TOTAL TAX ---	2,195.24**
			DATE #1	09/30/15
			AMT DUE	2,195.24
*****				
16.002-2-17	Cook Rd		16.002-2-17	*****
Seaway Timber Harvesting	322 Rural vac>10		ACCT 8- 71- 4	BILL 8196
15121 State Highway 37	Massena 1 405801	26,400	Massena Central Sch	585.40
Massena, NY 13662	Landlocked/trans Line	26,400		
	ACRES 102.10			
	EAST-0355827 NRTH-1786889			
	DEED BOOK 1999 PG-1089			
	FULL MARKET VALUE	32,195		
			TOTAL TAX ---	585.40**
			DATE #1	09/30/15
			AMT DUE	585.40
*****				
16.002-2-27	Off SH 420		16.002-2-27	*****
Seaway Timber Harvesting	323 Vacant rural		Massena Central Sch	BILL 8197
Inc	Massena 1 405801	11,200		248.35
15121 State Highway 37	ACRES 26.30	11,200		
Massena, NY 13662	EAST-0355441 NRTH-1785331			
	DEED BOOK 1102 PG-709			
	FULL MARKET VALUE	13,659		
			TOTAL TAX ---	248.35**
			DATE #1	09/30/15
			AMT DUE	248.35
*****				

STATE OF NEW YORK  
 COUNTY - St Lawrence  
 SCHOOL - Massena 1  
 TOWN - Norfolk  
 SWIS - 406289

2 0 1 5 S C H O O L T A X R O L L  
 T A X A B L E SECTION OF THE ROLL - 1  
 OWNERS NAME SEQUENCE  
 UNIFORM PERCENT OF VALUE IS 082.00

PAGE 3164  
 VALUATION DATE-JUL 01, 2014  
 TAXABLE STATUS DATE-MAR 01, 2015

TAX MAP PARCEL NUMBER	PROPERTY LOCATION & CLASS	ASSESSMENT	EXEMPTION CODE-----	SCHOOL
CURRENT OWNERS NAME	SCHOOL DISTRICT	LAND	TAX DESCRIPTION	TAXABLE VALUE
CURRENT OWNERS ADDRESS	PARCEL SIZE/GRID COORD	TOTAL	SPECIAL DISTRICTS	TAX AMOUNT
*****				
16.003-4-1.2	Off SH 56 322 Rural vac>10		Massena Central Sch	59,500
Seaway Timber Harvesting Inc	Massena 1 405801	59,500		
15121 State Highway 37	FRNT 103.00 DPTH	59,500		
Massena, NY 13662	ACRES 220.30 EAST-0340659 NRTH-1778034 DEED BOOK 1054 PG-1133 FULL MARKET VALUE	72,561		
TOTAL TAX ---				1,319.36**
				DATE #1 09/30/15
				AMT DUE 1,319.36
*****				
16.003-4-21.11	9466 SH 56 323 Vacant rural		Massena Central Sch	8,600
Seaway Timber Harvesting Inc	Massena 1 405801	8,600		
15121 State Highway 37	Also 2000/5004	8,600		
Massena, NY 13662	FRNT 2230.00 DPTH ACRES 31.90 EAST-0342872 NRTH-1778047 DEED BOOK 2002 PG-18366 FULL MARKET VALUE	10,488		
TOTAL TAX ---				190.70**
				DATE #1 09/30/15
				AMT DUE 190.70
*****				
16.003-4-26	SH 56 311 Res vac land		Massena Central Sch	13,000
Seaway Timber Harvesting Inc	Massena 1 405801	13,000		
15121 State Highway 37	FRNT 183.00 DPTH	13,000		
Massena, NY 13662	ACRES 4.80 EAST-0342408 NRTH-1779212 DEED BOOK 2002 PG-18366 FULL MARKET VALUE	15,854		
TOTAL TAX ---				288.26**
				DATE #1 09/30/15
				AMT DUE 288.26
*****				
16.004-3-2.1	SH 420 322 Rural vac>10		Massena Central Sch	39,800
Seaway Timber Harvesting Inc	Massena 1 405801	39,800		
15121 State Highway 37	259 Roll Vacant Land	39,800		
Massena, NY 13662	FRNT 3075.00 DPTH ACRES 179.30 EAST-0357112 NRTH-1782563 DEED BOOK 1083 PG-239 FULL MARKET VALUE	48,537		
TOTAL TAX ---				882.53**
				DATE #1 09/30/15
				AMT DUE 882.53
*****				

STATE OF NEW YORK  
 COUNTY - St Lawrence  
 SCHOOL - Massena 1  
 TOWN - Norfolk  
 SWIS - 406289

2 0 1 5 S C H O O L T A X R O L L  
 T A X A B L E SECTION OF THE ROLL - 1  
 OWNERS NAME SEQUENCE  
 UNIFORM PERCENT OF VALUE IS 082.00

PAGE 3165  
 VALUATION DATE-JUL 01, 2014  
 TAXABLE STATUS DATE-MAR 01, 2015

TAX MAP PARCEL NUMBER	PROPERTY LOCATION & CLASS	ASSESSMENT	EXEMPTION CODE-----	SCHOOL
CURRENT OWNERS NAME	SCHOOL DISTRICT	LAND	TAX DESCRIPTION	TAXABLE VALUE
CURRENT OWNERS ADDRESS	PARCEL SIZE/GRID COORD	TOTAL	SPECIAL DISTRICTS	TAX AMOUNT
16.004-3-2.2	SH 420 322 Rural vac>10		Massena Central Sch	19,800
Seaway Timber Harvesting Inc	Massena 1 405801	19,800		
Jain Investments LLC-TIC	FRNT 1775.00 DPTH	19,800		
15121 State Highway 37	ACRES 88.95			
Massena, NY 13662	EAST-0358684 NRTH-1782751			
	DEED BOOK 2012 PG-17499			
	FULL MARKET VALUE	24,146		
TOTAL TAX ---				439.05**
				DATE #1 09/30/15
				AMT DUE 439.05
*****				16.004-3-2.2 *****
16.004-3-17.11	SH 420 314 Rural vac<10		Massena Central Sch	3,500
Seaway Timber Harvesting Inc	Massena 1 405801	3,500		
Jain Investments LLC-TIC	FRNT 100.00 DPTH 350.00	3,500		
15121 State Highway 37	EAST-0358922 NRTH-1779588			
Massena, NY 13662	DEED BOOK 2012 PG-17499			
	FULL MARKET VALUE	4,268		
TOTAL TAX ---				77.61**
				DATE #1 09/30/15
				AMT DUE 77.61
*****				16.004-3-17.11 *****
				ACCT 1- 59- 7 BILL 8203
16.004-3-17.121	SH 420 322 Rural vac>10		Massena Central Sch	31,100
Seaway Timber Harvesting Inc	Massena 1 405801	31,100		
Jain Investments LLC-TIC	FRNT 120.00 DPTH	31,100		
15121 State Highway 37	ACRES 88.50			
Massena, NY 13662	EAST-0359695 NRTH-1780586			
	DEED BOOK 2012 PG-17499			
	FULL MARKET VALUE	37,927		
TOTAL TAX ---				689.62**
				DATE #1 09/30/15
				AMT DUE 689.62
*****				16.004-3-17.121 *****
				ACCT 1-109-15 BILL 8205
16.004-2-60	397 Brouse Rd 270 Mfg housing		Enhanced S 41834	80,500
Sebastian James C Jr	Massena 1 405801	29,000	Massena Central Sch	
397 Brouse Rd	FRNT 840.00 DPTH	80,500		
Massena, NY 13662	ACRES 83.00			
	EAST-0351274 NRTH-1781691			
	DEED BOOK 2014 PG-16334			
	FULL MARKET VALUE	98,171		
TOTAL TAX ---				680.02**
				DATE #1 09/30/15
				AMT DUE 680.02
*****				*****

STATE OF NEW YORK  
COUNTY - St Lawrence  
SCHOOL - Massena 1  
TOWN - Norfolk  
SWIS - 406289

2 0 1 5 S C H O O L T A X R O L L  
T A X A B L E SECTION OF THE ROLL - 1  
OWNERS NAME SEQUENCE  
UNIFORM PERCENT OF VALUE IS 082.00

PAGE 3166  
VALUATION DATE-JUL 01, 2014  
TAXABLE STATUS DATE-MAR 01, 2015

TAX MAP PARCEL NUMBER	PROPERTY LOCATION & CLASS	ASSESSMENT	EXEMPTION CODE-----	SCHOOL
CURRENT OWNERS NAME	SCHOOL DISTRICT	LAND	TAX DESCRIPTION	TAXABLE VALUE
CURRENT OWNERS ADDRESS	PARCEL SIZE/GRID COORD	TOTAL	SPECIAL DISTRICTS	TAX AMOUNT
***** 16.004-2-55 *****				
16.004-2-55	Brouse Rd			ACCT 1- 49-14
Sebastian Jane A	105 Vac farmland		Massena Central Sch	11,800
24 Mill St	Massena 1 405801	11,800		BILL 8206
Saint Regis Falls, NY	Vacant Land - Agri	11,800		261.65
	ACRES 47.90			
12980-3009	EAST-0353752 NRTH-1780848			
	DEED BOOK 2014 PG-16333			
PRIOR OWNER ON 3/01/2015	FULL MARKET VALUE	14,390		
Sebastian Jane A				
TOTAL TAX ---				261.65**
				DATE #1 09/30/15
				AMT DUE 261.65
***** 24.001-1-32 *****				
9378 SH 56	210 1 Family Res		Massena Central Sch	ACCT 1- 59-12
24.001-1-32	Massena 1 405801	5,700		60,900
Secore Joseph D	FRNT 100.00 DPTH 265.00	60,900		BILL 8207
9378 State Highway 56	BANK8888869			1,350.40
Massena, NY 13662-3433	EAST-0034137 NRTH-0177513			
	DEED BOOK 2011 PG-9372			
	FULL MARKET VALUE	74,268		
TOTAL TAX ---				1,350.40**
				DATE #1 09/30/15
				AMT DUE 1,350.40
***** 24.001-1-33 *****				
9374 SH 56	270 Mfg housing		Massena Central Sch	ACCT 1-121- 1
24.001-1-33	Massena 1 405801	5,000		12,000
Secore Joseph D	1977 12X55 Trlr	12,000		BILL 8208
9378 State Highway 56	FRNT 85.00 DPTH 264.00			266.09
Massena, NY 13662-3433	BANK8888869			
	EAST-0034128 NRTH-0177507			
	DEED BOOK 2011 PG-9372			
	FULL MARKET VALUE	14,634		
TOTAL TAX ---				266.09**
				DATE #1 09/30/15
				AMT DUE 266.09
***** 25.001-1-15.2 *****				
	Lacomb Rd		Massena Central Sch	ACCT 1- 43- 2.2
25.001-1-15.2	322 Rural vac>10			8,000
Seguin David P	Massena 1 405801	8,000		BILL 8209
Durgan Sandra L	FRNT 225.00 DPTH	8,000		177.39
PO Box 5053	ACRES 10.10			
Massena, NY 13662	EAST-0361753 NRTH-1772332			
	DEED BOOK 2008 PG-21466			
	FULL MARKET VALUE	9,756		
TOTAL TAX ---				177.39**
				DATE #1 09/30/15
				AMT DUE 177.39
*****				

STATE OF NEW YORK  
COUNTY - St Lawrence  
SCHOOL - Massena 1  
TOWN - Norfolk  
SWIS - 406289

2 0 1 5 S C H O O L T A X R O L L  
T A X A B L E SECTION OF THE ROLL - 1  
OWNERS NAME SEQUENCE  
UNIFORM PERCENT OF VALUE IS 082.00

PAGE 3167  
VALUATION DATE-JUL 01, 2014  
TAXABLE STATUS DATE-MAR 01, 2015

TAX MAP PARCEL NUMBER	PROPERTY LOCATION & CLASS	ASSESSMENT	EXEMPTION CODE-----	SCHOOL
CURRENT OWNERS NAME	SCHOOL DISTRICT	LAND	TAX DESCRIPTION	TAXABLE VALUE
CURRENT OWNERS ADDRESS	PARCEL SIZE/GRID COORD	TOTAL	SPECIAL DISTRICTS	TAX AMOUNT
***** 25.001-1-15.3 *****				
25.001-1-15.3	496 Lacombe Rd			ACCT 1- 43- 2.3 BILL 8210
Seguin David P	240 Rural res		Enhanced S 41834	53,550
Durgan Sandra L	Massena 1 405801	11,100	Massena Central Sch	130,000 2,882.64
PO Box 5053	Residence W/pool	130,000		
Massena, NY 13662	FRNT 224.00 DPTH			
	ACRES 10.10			
	EAST-0361552 NRTH-1772215			
	DEED BOOK 2008 PG-21466			
	FULL MARKET VALUE	158,537		
			TOTAL TAX ---	1,777.64**
			DATE #1	09/30/15
			AMT DUE	1,777.64
***** 25.001-1-15.11 *****				
25.001-1-15.11	Off Lacombe Rd			ACCT 1- 43- 2.1 BILL 8211
Seguin David P	311 Res vac land		Massena Central Sch	8,000 177.39
Durgan Sandra L	Massena 1 405801	8,000		
PO Box 5053	FRNT 224.00 DPTH	8,000		
Massena, NY 13662	ACRES 8.30			
	EAST-0362124 NRTH-1772227			
	DEED BOOK 2008 PG-21465			
	FULL MARKET VALUE	9,756		
			TOTAL TAX ---	177.39**
			DATE #1	09/30/15
			AMT DUE	177.39
***** 25.001-1-45.4 *****				
25.001-1-45.4	Lacombe Rd			ACCT 1- 45- 1 BILL 8212
Seguin David P	322 Rural vac>10		Massena Central Sch	8,000 177.39
Durgan Sandra L	Massena 1 405801	8,000		
PO Box 5053	FRNT 224.00 DPTH 1956.00	8,000		
Massena, NY 13662	ACRES 10.10			
	EAST-0362150 NRTH-1772520			
	DEED BOOK 2008 PG-21465			
	FULL MARKET VALUE	9,756		
			TOTAL TAX ---	177.39**
			DATE #1	09/30/15
			AMT DUE	177.39
***** 24.001-1-19 *****				
24.001-1-19	9375 SH 56			ACCT 1- 45- 1 BILL 8213
Seguin Kenneth N	270 Mfg housing		Aged - Sch 41804	41,500
Seguin Tina M	Massena 1 405801	5,600	Enhanced S 41834	41,500
9375 State Highway 56	2000/2218 & 2000/3133	83,000	Massena Central Sch	41,500 920.23
Massena, NY 13662	1974 12X65 Trlr & Garage			
	FRNT 97.00 DPTH 410.00			
	ACRES 0.62			
	EAST-0341052 NRTH-1775327			
	DEED BOOK 2012 PG-7289			
	FULL MARKET VALUE	101,220		
			TOTAL TAX ---	0.00**
*****				

STATE OF NEW YORK  
COUNTY - St Lawrence  
SCHOOL - Massena 1  
TOWN - Norfolk  
SWIS - 406289

2 0 1 5 S C H O O L T A X R O L L  
T A X A B L E SECTION OF THE ROLL - 1  
OWNERS NAME SEQUENCE  
UNIFORM PERCENT OF VALUE IS 082.00

PAGE 3168  
VALUATION DATE-JUL 01, 2014  
TAXABLE STATUS DATE-MAR 01, 2015

TAX MAP PARCEL NUMBER	PROPERTY LOCATION & CLASS	ASSESSMENT	EXEMPTION CODE-----	SCHOOL
CURRENT OWNERS NAME	SCHOOL DISTRICT	LAND	TAX DESCRIPTION	TAXABLE VALUE
CURRENT OWNERS ADDRESS	PARCEL SIZE/GRID COORD	TOTAL	SPECIAL DISTRICTS	TAX AMOUNT
***** 16.003-3-12 *****				
267 CR 40				BILL 8214
16.003-3-12	240 Rural res		Basic Star 41854	24,600
Shantie Robert H	Massena 1 405801	21,400	Massena Central Sch	192,900
Shantie Laurie M	ACRES 37.30 BANK8888150	192,900		
267 County Route 40	EAST-0346045 NRTH-1782833			
Massena, NY 13662	DEED BOOK 2002 PG-12046			
	FULL MARKET VALUE	235,244		
TOTAL TAX ---				3,731.91**
				DATE #1 09/30/15
				AMT DUE 3,731.91
***** 16.004-2-15 *****				
591 Brouse Rd				ACCT 1-107- 1 BILL 8215
16.004-2-15	210 1 Family Res		Basic Star 41854	24,600
Sharpe Scott	Massena 1 405801	5,600	Massena Central Sch	41,000
Sharpe Alllison	FRNT 100.00 DPTH 200.00	41,000		
591 Brouse Rd	EAST-0355224 NRTH-1782741			
Massena, NY 13662	DEED BOOK 2004 PG-7881			
	FULL MARKET VALUE	50,000		
TOTAL TAX ---				363.66**
				DATE #1 09/30/15
				AMT DUE 363.66
***** 24.001-1-58 *****				
9434 SH 56				BILL 8216
24.001-1-58	270 Mfg housing		Enhanced S 41834	53,550
Shelmidine Alan R	Massena 1 405801	12,400	Massena Central Sch	69,100
Shelmidine Julia L	2000 Doublewide	69,100		
189 Geery Ave	See Easement 2001/16859			
Holbrook, NY 11741	FRNT 150.00 DPTH			
	ACRES 3.00			
	EAST-0342493 NRTH-1775767			
	DEED BOOK 1115 PG-399			
	FULL MARKET VALUE	84,268		
TOTAL TAX ---				427.23**
				DATE #1 09/30/15
				AMT DUE 427.23
***** 25.001-2-33 *****				
2214 CR 38				ACCT 1-106- 9 BILL 8217
25.001-2-33	210 1 Family Res		Enhanced S 41834	53,550
Sherman Edward W	Massena 1 405801	5,600	Massena Central Sch	62,800
Sherman Edith	FRNT 100.00 DPTH 200.00	62,800		
2214 County Route 38	ACRES 0.45			
Norfolk, NY 13667	EAST-0365787 NRTH-1770345			
	DEED BOOK 769 PG-00430			
	FULL MARKET VALUE	76,585		
TOTAL TAX ---				287.53**
				DATE #1 09/30/15
				AMT DUE 287.53

\*\*\*\*\*

STATE OF NEW YORK  
 COUNTY - St Lawrence  
 SCHOOL - Massena 1  
 TOWN - Norfolk  
 SWIS - 406289

2 0 1 5 S C H O O L T A X R O L L  
 T A X A B L E SECTION OF THE ROLL - 1  
 OWNERS NAME SEQUENCE  
 UNIFORM PERCENT OF VALUE IS 082.00

PAGE 3169  
 VALUATION DATE-JUL 01, 2014  
 TAXABLE STATUS DATE-MAR 01, 2015

TAX MAP PARCEL NUMBER	PROPERTY LOCATION & CLASS	ASSESSMENT	EXEMPTION CODE-----	SCHOOL
CURRENT OWNERS NAME	SCHOOL DISTRICT	LAND	TAX DESCRIPTION	TAXABLE VALUE
CURRENT OWNERS ADDRESS	PARCEL SIZE/GRID COORD	TOTAL	SPECIAL DISTRICTS	TAX AMOUNT
*****				
25.001-1-21	1449 SH 420			25.001-1-21
Sherwood Mark J	210 1 Family Res		Massena Central Sch	ACCT 1- 20-14
Sherwood Teresa M	Massena 1 405801	8,600		BILL 8218
1449 State Highway 420	112x360x82x436x195x793	60,200		
Norfolk, NY 13667	FRNT 112.00 DPTH 793.00			
	ACRES 2.80 BANK8888830			
	EAST-0364106 NRTH-1770958			
	DEED BOOK 1999 PG-13659			
	FULL MARKET VALUE	73,415		
TOTAL TAX ---				1,334.88**
			DATE #1	09/30/15
			AMT DUE	1,334.88
*****				
16.003-3-7.31	169 CR 40			16.003-3-7.31
Shi Jia Cheng	210 1 Family Res		Massena Central Sch	BILL 8219
Liu Min Ling	Massena 1 405801	15,500		3,383.77
169 County Route 40	FRNT 250.00 DPTH	152,600		
Massena, NY 13662	ACRES 9.60 BANK8888830			
	EAST-0345084 NRTH-1781716			
	DEED BOOK 2007 PG-20355			
	FULL MARKET VALUE	186,098		
TOTAL TAX ---				3,383.77**
			DATE #1	09/30/15
			AMT DUE	3,383.77
*****				
16.034-1-10	157 Cook Rd			16.034-1-10
Simard Francois R	210 1 Family Res		Basic Star 41854	BILL 8220
Simard Sheri-Lyn	Massena 1 405801	6,300	Massena Central Sch	24,600
157 Cook Rd	177x146x159xi	66,800		1,481.23
Massena, NY 13662	FRNT 177.00 DPTH 123.00			
	ACRES 0.50 BANK8888830			
	EAST-0353307 NRTH-1789872			
	DEED BOOK 1094 PG-673			
	FULL MARKET VALUE	81,463		
TOTAL TAX ---				935.75**
			DATE #1	09/30/15
			AMT DUE	935.75
*****				
25.001-1-59	CR 38			25.001-1-59
Simons Philip	321 Abandoned ag		Massena Central Sch	ACCT 1-107- 7.1
1381 State Highway 420	Massena 1 405801	53,790		BILL 8221
Norfolk, NY 13667	ACRES 179.30	53,790		1,192.75
	EAST-0364097 NRTH-1768512			
	DEED BOOK 2009 PG-18284			
	FULL MARKET VALUE	65,598		
TOTAL TAX ---				1,192.75**
			DATE #1	09/30/15
			AMT DUE	1,192.75
*****				



STATE OF NEW YORK  
 COUNTY - St Lawrence  
 SCHOOL - Massena 1  
 TOWN - Norfolk  
 SWIS - 406289

2 0 1 5 S C H O O L T A X R O L L  
 T A X A B L E SECTION OF THE ROLL - 1  
 OWNERS NAME SEQUENCE  
 UNIFORM PERCENT OF VALUE IS 082.00

PAGE 3170  
 VALUATION DATE-JUL 01, 2014  
 TAXABLE STATUS DATE-MAR 01, 2015

TAX MAP PARCEL NUMBER	PROPERTY LOCATION & CLASS	ASSESSMENT	EXEMPTION CODE-----	SCHOOL
CURRENT OWNERS NAME	SCHOOL DISTRICT	LAND	TAX DESCRIPTION	TAXABLE VALUE
CURRENT OWNERS ADDRESS	PARCEL SIZE/GRID COORD	TOTAL	SPECIAL DISTRICTS	TAX AMOUNT
*****				
25.001-1-36.12	SH 420			25.001-1-36.12 *****
25.001-1-36.12	312 Vac w/imprv		Massena Central Sch	16,900
Simons Philip J	Massena 1 405801	6,900		BILL 8222
1381 State Highway 420	FRNT 132.00 DPTH 330.00	16,900		374.74
Norfolk, NY 13667	ACRES 1.00			
	EAST-0365356 NRTH-1769575			
	DEED BOOK 1082 PG-136			
	FULL MARKET VALUE	20,610		
			TOTAL TAX ---	374.74**
			DATE #1	09/30/15
			AMT DUE	374.74
*****				
25.001-1-35	1381 SH 420			25.001-1-35 *****
25.001-1-35	210 1 Family Res		Enhanced S 41834	ACCT 1-107- 7.3 BILL 8223
Simons Phillip	Massena 1 405801	6,900	Massena Central Sch	53,550
1381 State Highway 420	FRNT 132.00 DPTH 330.00	67,100		1,487.88
Norfolk, NY 13667	ACRES 0.99			
	EAST-0365287 NRTH-1769685			
	DEED BOOK 918 PG-00459			
	FULL MARKET VALUE	81,829		
			TOTAL TAX ---	382.88**
			DATE #1	09/30/15
			AMT DUE	382.88
*****				
17.077-1-25	1726 SH 420			17.077-1-25 *****
17.077-1-25	210 1 Family Res		Basic Star 41854	ACCT 1- 29-15 BILL 8224
Smith Dennis S	Massena 1 405801	4,300	Massena Central Sch	24,600
Smith Dorothea	150x199x150x198	44,600		988.97
PO Box 701	FRNT 150.00 DPTH 200.00			
Massena, NY 13662	ACRES 0.68			
	EAST-0360566 NRTH-1777085			
	DEED BOOK 1066 PG-989			
	FULL MARKET VALUE	54,390		
			TOTAL TAX ---	443.49**
			DATE #1	09/30/15
			AMT DUE	443.49
*****				
25.001-2-34	2220 CR 38			25.001-2-34 *****
25.001-2-34	210 1 Family Res		Massena Central Sch	ACCT 1-113-10 BILL 8225
Smith Lance G	Massena 1 405801	8,700		117,400
Goodrich Denice M	ACRES 2.50 BANK8888830	117,400		2,603.24
PO Box 136	EAST-0366001 NRTH-1770318			
North Lawrence, NY 12967	DEED BOOK 2012 PG-16576			
	FULL MARKET VALUE	143,171		
			TOTAL TAX ---	2,603.24**
			DATE #1	09/30/15
			AMT DUE	2,603.24
*****				

STATE OF NEW YORK  
 COUNTY - St Lawrence  
 SCHOOL - Massena 1  
 TOWN - Norfolk  
 SWIS - 406289

2 0 1 5 S C H O O L T A X R O L L  
 T A X A B L E SECTION OF THE ROLL - 1  
 OWNERS NAME SEQUENCE  
 UNIFORM PERCENT OF VALUE IS 082.00

PAGE 3171  
 VALUATION DATE-JUL 01, 2014  
 TAXABLE STATUS DATE-MAR 01, 2015

TAX MAP PARCEL NUMBER	PROPERTY LOCATION & CLASS	ASSESSMENT	EXEMPTION CODE-----	SCHOOL
CURRENT OWNERS NAME	SCHOOL DISTRICT	LAND	TAX DESCRIPTION	TAXABLE VALUE
CURRENT OWNERS ADDRESS	PARCEL SIZE/GRID COORD	TOTAL	SPECIAL DISTRICTS	TAX AMOUNT
***** 16.004-2-25 *****				
16.004-2-25	392,398 Brouse Rd			ACCT 1- 48- 4 BILL 8226
Smith Lena	240 Rural res		Basic Star 41854	24,600
392 Brouse Rd	Massena 1 405801	17,400	Massena Central Sch	63,700
Massena, NY 13662	ACRES 32.30	63,700		
	EAST-0352001 NRTH-1779565			
	DEED BOOK 1064 PG-110			
	FULL MARKET VALUE	77,683		
			TOTAL TAX ---	867.01**
				DATE #1 09/30/15
				AMT DUE 867.01
***** 24.001-1-16 *****				
24.001-1-16	9355 SH 56			ACCT 1- 32- 5 BILL 8227
Smugglers Grill, Inc	422 Diner/lunch		Massena Central Sch	90,000
PO Box 607	Massena 1 405801	8,300		1,995.67
Grand Island, NY 14072	C & C Diner	90,000		
	FRNT 250.00 DPTH 180.00			
	ACRES 1.00			
	EAST-0340728 NRTH-1775026			
	DEED BOOK 2012 PG-4266			
	FULL MARKET VALUE	109,756		
			TOTAL TAX ---	1,995.67**
				DATE #1 09/30/15
				AMT DUE 1,995.67
***** 24.002-1-4 *****				
24.002-1-4	Off Gladding Rd			ACCT 1- 74-10.4 BILL 8228
Snell Gerald F Jr	322 Rural vac>10		Massena Central Sch	5,500
969 Pyrites-Russell Rd	Massena 1 405801	5,500		121.96
Hermon, NY 13652	ACRES 20.70	5,500		
	EAST-0350869 NRTH-1774955			
	DEED BOOK 2012 PG-18399			
	FULL MARKET VALUE	6,707		
			TOTAL TAX ---	121.96**
				DATE #1 09/30/15
				AMT DUE 121.96
***** 16.003-3-4.13 *****				
16.003-3-4.13	192 CR 40			ACCT 1- 74-10.4 BILL 8229
Snider Nancy A	210 1 Family Res - WTRFNT		Basic Star 41854	24,600
192 County Route 40	Massena 1 405801	20,600	Massena Central Sch	138,300
Massena, NY 13662	795'wf	138,300		3,066.68
	ACRES 8.60			
	EAST-0346222 NRTH-1781515			
	DEED BOOK 1999 PG-1441			
	FULL MARKET VALUE	168,659		
			TOTAL TAX ---	2,521.20**
				DATE #1 09/30/15
				AMT DUE 2,521.20
*****				

STATE OF NEW YORK  
COUNTY - St Lawrence  
SCHOOL - Massena 1  
TOWN - Norfolk  
SWIS - 406289

2 0 1 5 S C H O O L T A X R O L L  
T A X A B L E SECTION OF THE ROLL - 1  
OWNERS NAME SEQUENCE  
UNIFORM PERCENT OF VALUE IS 082.00

PAGE 3172  
VALUATION DATE-JUL 01, 2014  
TAXABLE STATUS DATE-MAR 01, 2015

TAX MAP PARCEL NUMBER	PROPERTY LOCATION & CLASS	ASSESSMENT	EXEMPTION CODE-----	SCHOOL
CURRENT OWNERS NAME	SCHOOL DISTRICT	LAND	TAX DESCRIPTION	TAXABLE VALUE
CURRENT OWNERS ADDRESS	PARCEL SIZE/GRID COORD	TOTAL	SPECIAL DISTRICTS	TAX AMOUNT
*****				
16.003-3-4.11	168 CR 40		16.003-3-4.11	*****
Snider Richard	322 Rural vac>10 - WTRFNT		ACCT 1-82-5.111	BILL 8230
Snider Deborah	Massena 1 405801	30,400		
220 County Route 40	1185'WF	30,400		
Massena, NY 13662	FRNT 1108.00 DPTH 779.00			
	ACRES 20.30			
	EAST-0345488 NRTH-1780489			
	DEED BOOK 2013 PG-5052			
	FULL MARKET VALUE	37,073		
			TOTAL TAX ---	674.09**
			DATE #1	09/30/15
			AMT DUE	674.09
*****				
16.003-3-4.14	220 CR 40		16.003-3-4.14	*****
Snider Richard	210 1 Family Res - WTRFNT			BILL 8231
Snider Deborah	Massena 1 405801	23,400	Basic Star 41854	24,600
220 County Route 40	850'wF	149,000	Massena Central Sch	3,303.94
Massena, NY 13662	FRNT 850.00 DPTH			
	ACRES 7.00			
	EAST-0346685 NRTH-1782032			
	DEED BOOK 2013 PG-5052			
	FULL MARKET VALUE	181,707		
			TOTAL TAX ---	2,758.46**
			DATE #1	09/30/15
			AMT DUE	2,758.46
*****				
25.001-2-20	2221 CR 38		25.001-2-20	*****
Snyder Lori Ann	210 1 Family Res		ACCT 1-100-13	BILL 8232
2221 County Route 38	Massena 1 405801	8,000		24,600
Norfolk, NY 13667-3245	ACRES 1.00	58,000	Massena Central Sch	1,286.10
	EAST-0365811 NRTH-1770657			
	DEED BOOK 2004 PG-14790			
	FULL MARKET VALUE	70,732		
			TOTAL TAX ---	740.62**
			DATE #1	09/30/15
			AMT DUE	740.62
*****				
25.021-1-9	1615 SH 420		25.021-1-9	*****
Sochia Leo W	210 1 Family Res		ACCT 1- 73- 2	BILL 8233
Sochia Kim M	Massena 1 405801	4,000		24,600
1615 State Highway 420	FRNT 75.00 DPTH 150.00	73,800	Massena Central Sch	1,636.45
Norfolk, NY 13667	ACRES 0.25			
	EAST-0361996 NRTH-1774686			
	DEED BOOK 1072 PG-136			
	FULL MARKET VALUE	90,000		
			TOTAL TAX ---	1,090.97**
			DATE #1	09/30/15
			AMT DUE	1,090.97
*****				

STATE OF NEW YORK  
 COUNTY - St Lawrence  
 SCHOOL - Massena 1  
 TOWN - Norfolk  
 SWIS - 406289

2 0 1 5 S C H O O L T A X R O L L  
 T A X A B L E SECTION OF THE ROLL - 1  
 OWNERS NAME SEQUENCE  
 UNIFORM PERCENT OF VALUE IS 082.00

PAGE 3173  
 VALUATION DATE-JUL 01, 2014  
 TAXABLE STATUS DATE-MAR 01, 2015

TAX MAP PARCEL NUMBER	PROPERTY LOCATION & CLASS	ASSESSMENT	EXEMPTION CODE-----	SCHOOL
CURRENT OWNERS NAME	SCHOOL DISTRICT	LAND	TAX DESCRIPTION	TAXABLE VALUE
CURRENT OWNERS ADDRESS	PARCEL SIZE/GRID COORD	TOTAL	SPECIAL DISTRICTS	TAX AMOUNT
***** 16.004-2-23 *****				
16.004-2-23	231,233 Gladding Rd			ACCT 1- 95-13
Soutar Andrew	280 Res Multiple		Massena Central Sch	76,800
Rau Susan J	Massena 1 405801	50,100		
178 Fayette Rd	2 Residences & Barn	76,800		
Massena, NY 13662	ACRES 150.30			
	EAST-0353746 NRTH-1777908			
	DEED BOOK 1037 PG-01119			
	FULL MARKET VALUE	93,659		
			TOTAL TAX ---	1,702.97**
				DATE #1 09/30/15
				AMT DUE 1,702.97
***** 16.004-2-28.11 *****				
16.004-2-28.11	116 Gladding Rd			ACCT 1- 42- 9
Soutar Andrew	120 Field crops		Massena Central Sch	37,500
Rau Susan	Massena 1 405801	36,500		
178 Fayette Rd	322ar	37,500		
Massena, NY 13662	FRNT 1200.00 DPTH			
	ACRES 319.00			
	EAST-0351659 NRTH-1777000			
	DEED BOOK 1014 PG-00450			
	FULL MARKET VALUE	45,732		
			TOTAL TAX ---	831.53**
				DATE #1 09/30/15
				AMT DUE 831.53
***** 16.004-2-29.11 *****				
16.004-2-29.11	Gladding (Off) Rd			ACCT 1- 74-10.1
Soutar Andrew	314 Rural vac<10		Massena Central Sch	800
Rau Susan J	Massena 1 405801	800		
178 Fayette Rd	ACRES 3.50	800		
Massena, NY 13662	EAST-0350559 NRTH-1776956			
	DEED BOOK 2007 PG-20184			
	FULL MARKET VALUE	976		
			TOTAL TAX ---	17.74**
				DATE #1 09/30/15
				AMT DUE 17.74
***** 16.004-3-73 *****				
16.004-3-73	Fayette Rd			ACCT 1- 74-10.1
Soutar Andrew	323 Vacant rural		Massena Central Sch	2,700
Rau Susan J	Massena 1 405801	2,700		
178 Fayette Rd	40'ff 32 Acres Wet	2,700		
Massena, NY 13662	ACRES 38.90			
	EAST-0357310 NRTH-1776377			
	DEED BOOK 1078 PG-581			
	FULL MARKET VALUE	3,293		
			TOTAL TAX ---	59.87**
				DATE #1 09/30/15
				AMT DUE 59.87

\*\*\*\*\*

STATE OF NEW YORK  
 COUNTY - St Lawrence  
 SCHOOL - Massena 1  
 TOWN - Norfolk  
 SWIS - 406289

2 0 1 5 S C H O O L T A X R O L L  
 T A X A B L E SECTION OF THE ROLL - 1  
 OWNERS NAME SEQUENCE  
 UNIFORM PERCENT OF VALUE IS 082.00

PAGE 3174  
 VALUATION DATE-JUL 01, 2014  
 TAXABLE STATUS DATE-MAR 01, 2015

TAX MAP PARCEL NUMBER	PROPERTY LOCATION & CLASS	ASSESSMENT	EXEMPTION CODE-----	SCHOOL
CURRENT OWNERS NAME	SCHOOL DISTRICT	LAND	TAX DESCRIPTION	TAXABLE VALUE
CURRENT OWNERS ADDRESS	PARCEL SIZE/GRID COORD	TOTAL	SPECIAL DISTRICTS	TAX AMOUNT
*****				
24.002-2-1	178 Fayette Rd			24.002-2-1
Soutar Andrew	240 Rural res		Enhanced S 41834	ACCT 1- 9- 1
Rau Sue	Massena 1 405801	29,700	Massena Central Sch	BILL 8238
178 Fayette Rd	ACRES 208.30	59,700		53,550
Massena, NY 13662	EAST-0355964 NRTH-1774530			1,323.80
	DEED BOOK 1030 PG-00275			
	FULL MARKET VALUE	72,805		
			TOTAL TAX ---	218.80**
				DATE #1 09/30/15
				AMT DUE 218.80
*****				
16.002-5-15.2	340 CR 40			16.002-5-15.2
Southwick John L	210 1 Family Res - WTRFNT		Basic Star 41854	BILL 8239
Southwick Erin E	Massena 1 405801	14,100	Massena Central Sch	24,600
340 County Route 40	338'wF	156,700		3,474.68
Massena, NY 13662	FRNT 295.00 DPTH			
	ACRES 3.70 BANK8888220			
	EAST-0348497 NRTH-1784255			
	DEED BOOK 1098 PG-415			
	FULL MARKET VALUE	191,098		
			TOTAL TAX ---	2,929.20**
				DATE #1 09/30/15
				AMT DUE 2,929.20
*****				
16.002-4-28	77 Hough Rd			16.002-4-28
Spellan Derek E	210 1 Family Res		Basic Star 41854	ACCT 1- 13- 9
77 Hough Rd	Massena 1 405801	14,400	Massena Central Sch	BILL 8240
Massena, NY 13662	7.22 Ar Ranch	49,400		24,600
	FRNT 75.00 DPTH			1,095.40
	ACRES 6.50 BANK8888869			
	EAST-0353249 NRTH-1787007			
	DEED BOOK 2011 PG-7534			
	FULL MARKET VALUE	60,244		
			TOTAL TAX ---	549.92**
				DATE #1 09/30/15
				AMT DUE 549.92
*****				
16.042-1-20	Hough Rd			16.042-1-20
Spellan Derek E	311 Res vac land		Massena Central Sch	ACCT 1- 13-10
77 Hough Rd	Massena 1 405801	6,100		BILL 8241
Massena, NY 13662	FRNT 115.00 DPTH 177.00	6,100		135.26
	BANK8888869			
	EAST-0352904 NRTH-1787613			
	DEED BOOK 2011 PG-7534			
	FULL MARKET VALUE	7,439		
			TOTAL TAX ---	135.26**
				DATE #1 09/30/15
				AMT DUE 135.26
*****				

STATE OF NEW YORK  
 COUNTY - St Lawrence  
 SCHOOL - Massena 1  
 TOWN - Norfolk  
 SWIS - 406289

2 0 1 5 S C H O O L T A X R O L L  
 T A X A B L E SECTION OF THE ROLL - 1  
 OWNERS NAME SEQUENCE  
 UNIFORM PERCENT OF VALUE IS 082.00

PAGE 3175  
 VALUATION DATE-JUL 01, 2014  
 TAXABLE STATUS DATE-MAR 01, 2015

TAX MAP PARCEL NUMBER	PROPERTY LOCATION & CLASS	ASSESSMENT	EXEMPTION CODE-----	SCHOOL
CURRENT OWNERS NAME	SCHOOL DISTRICT	LAND	TAX DESCRIPTION	TAXABLE VALUE
CURRENT OWNERS ADDRESS	PARCEL SIZE/GRID COORD	TOTAL	SPECIAL DISTRICTS	TAX AMOUNT
***** 16.042-1-21 *****				
16.042-1-21	79 Hough Rd 210 1 Family Res		Massena Central Sch	21,400
Spellan Glendon (Etal)	Massena 1 405801	6,000		
Attn: Bestor, Suzanne & Etal	FRNT 132.00 DPTH 304.00	21,400		
405 Willard Rd	EAST-0352768 NRTH-1787452			
Massena, NY 13662	DEED BOOK 1998 PG-2591			
	FULL MARKET VALUE	26,098		
TOTAL TAX ---				474.53**
			DATE #1	09/30/15
			AMT DUE	474.53
***** 16.042-1-12 *****				
16.042-1-12	Hough Rd 314 Rural vac<10		Massena Central Sch	3,600
Spellan Glendon J	Massena 1 405801	3,600		
PO Box 493	110x244x132x178(d)	3,600		
Kendall, NY 14476	FRNT 110.00 DPTH 175.00			
	EAST-0352768 NRTH-1787807			
	DEED BOOK 2010 PG-15615			
	FULL MARKET VALUE	4,390		
TOTAL TAX ---				79.83**
			DATE #1	09/30/15
			AMT DUE	79.83
***** 16.042-1-13 *****				
16.042-1-13	66 Hough Rd 270 Mfg housing		Basic Star 41854	15,700
Spellan Robert E	Massena 1 405801	6,100	Massena Central Sch	15,700
66 Hough Rd	FRNT 120.00 DPTH 141.00	15,700		
Massena, NY 13662	EAST-0352871 NRTH-1787855			
	DEED BOOK 891 PG-00232			
	FULL MARKET VALUE	19,146		
TOTAL TAX ---				0.00**
***** 16.042-1-11 *****				
16.042-1-11	76 Hough Rd 210 1 Family Res		Massena Central Sch	43,400
Spellan Sheila Ann	Massena 1 405801	5,700		
Spellan Glendon	100x300x114x244	43,400		
PO Box 493	FRNT 100.00 DPTH 272.00			
Kendall, NY 14476	EAST-0352595 NRTH-1787718			
	DEED BOOK 2009 PG-19044			
	FULL MARKET VALUE	52,927		
TOTAL TAX ---				962.36**
			DATE #1	09/30/15
			AMT DUE	962.36
*****				

STATE OF NEW YORK  
 COUNTY - St Lawrence  
 SCHOOL - Massena 1  
 TOWN - Norfolk  
 SWIS - 406289

2 0 1 5 S C H O O L T A X R O L L  
 T A X A B L E SECTION OF THE ROLL - 1  
 OWNERS NAME SEQUENCE  
 UNIFORM PERCENT OF VALUE IS 082.00

PAGE 3176  
 VALUATION DATE-JUL 01, 2014  
 TAXABLE STATUS DATE-MAR 01, 2015

TAX MAP PARCEL NUMBER	PROPERTY LOCATION & CLASS	ASSESSMENT	EXEMPTION CODE-----	SCHOOL
CURRENT OWNERS NAME	SCHOOL DISTRICT	LAND	TAX DESCRIPTION	TAXABLE VALUE
CURRENT OWNERS ADDRESS	PARCEL SIZE/GRID COORD	TOTAL	SPECIAL DISTRICTS	TAX AMOUNT
***** 25.001-1-49.22 *****				
25.001-1-49.22	497 Lacom Rd 210 1 Family Res		Basic Star 41854	
Sprague Eddie	Massena 1 405801	8,300	Massena Central Sch	103,100
Sprague Joanne	FRNT 267.00 DPTH 575.00	103,100		
497 Lacom Rd	ACRES 3.50			
Norfolk, NY 13667	EAST-0360910 NRTH-1773155			
	DEED BOOK 2010 PG-6346			
	FULL MARKET VALUE	125,732		
			TOTAL TAX ---	1,740.67**
			DATE #1	09/30/15
			AMT DUE	1,740.67
***** 25.001-1-49.211 *****				
25.001-1-49.211	Lacom Rd 322 Rural vac>10		Massena Central Sch	6,300
Sprague Eddie	Massena 1 405801	6,300		
Sprague Joanne	FRNT 108.00 DPTH 968.00	6,300		
497 Lacom Rd	ACRES 11.90			
Norfolk, NY 13667	EAST-0360572 NRTH-1773503			
	DEED BOOK 2000 PG-7188			
	FULL MARKET VALUE	7,683		
			TOTAL TAX ---	139.70**
			DATE #1	09/30/15
			AMT DUE	139.70
***** 25.029-3-5.2 *****				
25.029-3-5.2	483 Lacom Rd 411 Apartment		Massena Central Sch	83,640
Sprague Eddie	Massena 1 405801	3,640		
Sprague Joanne	FRNT 185.00 DPTH 442.00	83,640		
497 Lacom Rd	ACRES 1.80			
Norfolk, NY 13667	EAST-0360608 NRTH-1772874			
	DEED BOOK 2011 PG-11303			
	FULL MARKET VALUE	102,000		
			TOTAL TAX ---	1,854.64**
			DATE #1	09/30/15
			AMT DUE	1,854.64
***** 16.084-1-9 *****				
16.084-1-9	1737 SH 420 210 1 Family Res		Massena Central Sch	45,900
St Louis Duane A	Massena 1 405801	8,000		
St Louis Chad	FRNT 100.00 DPTH 200.00	45,900		
1737 State Highway 420	ACRES 0.45			
Massena, NY 13662	EAST-0360179 NRTH-1777113			
	DEED BOOK 2008 PG-230			
	FULL MARKET VALUE	55,976		
			TOTAL TAX ---	1,017.79**
			DATE #1	09/30/15
			AMT DUE	1,017.79
*****				

STATE OF NEW YORK  
COUNTY - St Lawrence  
SCHOOL - Massena 1  
TOWN - Norfolk  
SWIS - 406289

2 0 1 5 S C H O O L T A X R O L L  
T A X A B L E SECTION OF THE ROLL - 1  
OWNERS NAME SEQUENCE  
UNIFORM PERCENT OF VALUE IS 082.00

PAGE 3177  
VALUATION DATE-JUL 01, 2014  
TAXABLE STATUS DATE-MAR 01, 2015

TAX MAP PARCEL NUMBER	PROPERTY LOCATION & CLASS	ASSESSMENT	EXEMPTION CODE-----	SCHOOL
CURRENT OWNERS NAME	SCHOOL DISTRICT	LAND	TAX DESCRIPTION	TAXABLE VALUE
CURRENT OWNERS ADDRESS	PARCEL SIZE/GRID COORD	TOTAL	SPECIAL DISTRICTS	TAX AMOUNT
*****				
16.004-3-18	1830 SH 420			16.004-3-18 *****
Stark Wayne A Jr	210 1 Family Res		Enhanced S 41834	ACCT 1-112-14 BILL 8250
Stark Joyce	Massena 1 405801	12,100	Massena Central Sch	53,550
1830 State Highway 420	ACRES 2.10	75,000		1,663.06
Massena, NY 13662	EAST-0359175 NRTH-1779376			
	DEED BOOK 753 PG-00329			
	FULL MARKET VALUE	91,463		
			TOTAL TAX ---	558.06**
				DATE #1 09/30/15
				AMT DUE 558.06
*****				
24.002-2-29.1	375 Lacombe Rd			24.002-2-29.1 *****
Stickney Lisa D	210 1 Family Res		Basic Star 41854	ACCT 1- 95- 2.1 BILL 8251
375 Lacombe Rd	Massena 1 405801	5,100	Massena Central Sch	24,600
Norfolk, NY 13667	FRNT 100.00 DPTH 150.00	69,200		1,534.45
	ACRES 0.39			
	EAST-0358485 NRTH-1771321			
	DEED BOOK 2010 PG-8676			
	FULL MARKET VALUE	84,390		
			TOTAL TAX ---	988.97**
				DATE #1 09/30/15
				AMT DUE 988.97
*****				
24.002-2-30.11	Lacombe Rd			24.002-2-30.11 *****
Stickney Lisa D	314 Rural vac<10		Massena Central Sch	ACCT 1- 95- 3.11 BILL 8252
375 Lacombe Rd	Massena 1 405801	5,700		5,700 126.39
Norfolk, NY 13667	FRNT 100.00 DPTH	5,700		
	ACRES 3.50			
	EAST-0358322 NRTH-1771592			
	DEED BOOK 2010 PG-8676			
	FULL MARKET VALUE	6,951		
			TOTAL TAX ---	126.39**
				DATE #1 09/30/15
				AMT DUE 126.39
*****				
25.003-1-29	2004 CR 38			25.003-1-29 *****
Stickney Richard E	210 1 Family Res		Basic Star 41854	ACCT 1- 75-13 BILL 8253
2004 County Route 38	Massena 1 405801	5,700	Massena Central Sch	24,600
Norfolk, NY 13667	FRNT 100.00 DPTH 220.00	51,500		1,141.97
	EAST-0361350 NRTH-1767391			
	DEED BOOK 2009 PG-18019			
	FULL MARKET VALUE	62,805		
			TOTAL TAX ---	596.49**
				DATE #1 09/30/15
				AMT DUE 596.49
*****				



STATE OF NEW YORK  
 COUNTY - St Lawrence  
 SCHOOL - Massena 1  
 TOWN - Norfolk  
 SWIS - 406289

2 0 1 5 S C H O O L T A X R O L L  
 T A X A B L E SECTION OF THE ROLL - 1  
 OWNERS NAME SEQUENCE  
 UNIFORM PERCENT OF VALUE IS 082.00

PAGE 3178  
 VALUATION DATE-JUL 01, 2014  
 TAXABLE STATUS DATE-MAR 01, 2015

TAX MAP PARCEL NUMBER	PROPERTY LOCATION & CLASS	ASSESSMENT	EXEMPTION CODE-----	SCHOOL
CURRENT OWNERS NAME	SCHOOL DISTRICT	LAND	TAX DESCRIPTION	TAXABLE VALUE
CURRENT OWNERS ADDRESS	PARCEL SIZE/GRID COORD	TOTAL	SPECIAL DISTRICTS	TAX AMOUNT
***** 25.001-2-25.12 *****				
25.001-2-25.12	CR 38 311 Res vac land		Massena Central Sch	5,100
Stickney Robert G	Massena 1 405801	5,100		
5079 Corporal Welch Rd	FRNT 242.00 DPTH 300.00	5,100		
Syracuse, NY 13215	ACRES 1.70 EAST-0365687 NRTH-1770244 DEED BOOK 2008 PG-10387 FULL MARKET VALUE	6,220		
TOTAL TAX ---				113.09**
				DATE #1 09/30/15
				AMT DUE 113.09
***** 16.042-1-14 *****				
16.042-1-14	53 Hough Rd 210 1 Family Res		Basic Star 41854	
Stickney Robert L	Massena 1 405801	5,400	Massena Central Sch	73,900
53 Hough Rd	Ranch	73,900		
Massena, NY 13662	FRNT 95.00 DPTH 197.00 BANK8888869 EAST-0353302 NRTH-1787855 DEED BOOK 2003 PG-18951 FULL MARKET VALUE	90,122		
TOTAL TAX ---				1,093.19**
				DATE #1 09/30/15
				AMT DUE 1,093.19
***** 16.004-2-16 *****				
16.004-2-16	619 Brouse Rd 270 Mfg housing		Enhanced S 41834	
Stowell Donald	Massena 1 405801	6,000	Massena Central Sch	31,000
Stowell Dorothy	1992 14X70 Trlr	31,000		
619 Brouse Rd	FRNT 164.00 DPTH 253.00			
Massena, NY 13662	ACRES 0.95 EAST-0355844 NRTH-1783192 DEED BOOK 1072 PG-734 FULL MARKET VALUE	37,805		
TOTAL TAX ---				0.00**
***** 16.004-2-57.2 *****				
16.004-2-57.2	Brouse Rd 314 Rural vac<10		Massena Central Sch	7,100
Stowell Dorothy S	Massena 1 405801	7,100		
619 Brouse Rd	FRNT 135.00 DPTH	7,100		
Massena, NY 13662	ACRES 1.00 EAST-0355989 NRTH-1783303 DEED BOOK 2008 PG-4078 FULL MARKET VALUE	8,659		
TOTAL TAX ---				157.44**
				DATE #1 09/30/15
				AMT DUE 157.44
*****				

STATE OF NEW YORK  
 COUNTY - St Lawrence  
 SCHOOL - Massena 1  
 TOWN - Norfolk  
 SWIS - 406289

2 0 1 5 S C H O O L T A X R O L L  
 T A X A B L E SECTION OF THE ROLL - 1  
 OWNERS NAME SEQUENCE  
 UNIFORM PERCENT OF VALUE IS 082.00

PAGE 3179  
 VALUATION DATE-JUL 01, 2014  
 TAXABLE STATUS DATE-MAR 01, 2015

TAX MAP PARCEL NUMBER	PROPERTY LOCATION & CLASS	ASSESSMENT	EXEMPTION CODE-----	SCHOOL
CURRENT OWNERS NAME	SCHOOL DISTRICT	LAND	TAX DESCRIPTION	TAXABLE VALUE
CURRENT OWNERS ADDRESS	PARCEL SIZE/GRID COORD	TOTAL	SPECIAL DISTRICTS	TAX AMOUNT
***** 25.001-2-22.11 *****				
25.001-2-22.11	2241 CR 38 240 Rural res		Basic Star 41854	ACCT 1- 35- 6
Strunk Herbert P III	Massena 1 405801	32,300	Massena Central Sch	BILL 8258
Strunk Nanci	ACRES 108.40	68,200		24,600
2241 County Route 38	EAST-0365989 NRTH-1772173			1,512.28
Norfolk, NY 13667	DEED BOOK 2010 PG-9469			
	FULL MARKET VALUE	83,171		
			TOTAL TAX ---	966.80**
				DATE #1 09/30/15
				AMT DUE 966.80
***** 25.003-1-27 *****				
25.003-1-27	CR 38 311 Res vac land		Massena Central Sch	ACCT 1-111- 6
Suggs Joan Herrgard	Massena 1 405801	1,900		BILL 8259
6593 Ball Rd	FRNT 50.00 DPTH 220.00	1,900		42.13
Romulus, MI 48174	ACRES 0.29			
	EAST-0360902 NRTH-1767120			
	DEED BOOK 2004 PG-18546			
	FULL MARKET VALUE	2,317		
			TOTAL TAX ---	42.13**
				DATE #1 09/30/15
				AMT DUE 42.13
***** 16.076-1-13 *****				
16.076-1-13	1781 SH 420 270 Mfg housing		Massena Central Sch	ACCT 1- 79- 1
Sweet Alan	Massena 1 405801	8,000		BILL 8260
%Melvin Murray/Penny Dodge LC	FRNT 200.00 DPTH 200.00	9,000		199.57
1781 State Highway 420	EAST-0359569 NRTH-1778078			
Massena, NY 13662	DEED BOOK 2015 PG-1349			
	FULL MARKET VALUE	10,976		
			TOTAL TAX ---	199.57**
				DATE #1 09/30/15
				AMT DUE 199.57
*****				

STATE OF NEW YORK  
 COUNTY - St Lawrence  
 SCHOOL - Massena 1  
 TOWN - Norfolk  
 SWIS - 406289

2 0 1 5 S C H O O L T A X R O L L  
 T A X A B L E SECTION OF THE ROLL - 1  
 N A M E S E C T I O N - S  
 UNIFORM PERCENT OF VALUE IS 082.00

PAGE 3180  
 VALUATION DATE-JUL 01, 2014  
 TAXABLE STATUS DATE-MAR 01, 2015  
 RPS155/V04/L015  
 CURRENT DATE 8/21/2015

\*\*\* S P E C I A L D I S T R I C T S U M M A R Y \*\*\*

CODE	DISTRICT NAME	TOTAL PARCELS	EXTENSION TYPE	EXTENSION VALUE	AD VALOREM VALUE	EXEMPT AMOUNT	TAXABLE VALUE	TOTAL TAX
------	---------------	---------------	----------------	-----------------	------------------	---------------	---------------	-----------

NO SPECIAL DISTRICTS AT THIS LEVEL

\*\*\* S C H O O L D I S T R I C T S U M M A R Y \*\*\*

CODE	DISTRICT NAME	TOTAL PARCELS	ASSESSED LAND	ASSESSED TOTAL	EXEMPT AMOUNT	TOTAL TAXABLE	TOTAL TAX
					----- STAR AMOUNT	----- STAR TAXABLE	
405801	Massena 1	71	917,330	3585,880	41,500	3,544,380	
					925,650	2,618,730	58,068.13
	S U B - T O T A L	71	917,330	3585,880	41,500	3,544,380	
	S U B - T O T A L (CONT)				925,650	2,618,730	58,068.13
	T O T A L	71	917,330	3585,880	41,500	3,544,380	
	T O T A L (CONT)				925,650	2,618,730	58,068.13

\*\*\* S Y S T E M C O D E S S U M M A R Y \*\*\*

NO SYSTEM EXEMPTIONS AT THIS LEVEL

\*\*\* E X E M P T I O N S U M M A R Y \*\*\*

CODE	DESCRIPTION	TOTAL PARCELS	SCHOOL
41804	Aged - Sch	1	41,500
41834	Enhanced S	10	467,150
41854	Basic Star	19	458,500
	T O T A L	30	967,150

STATE OF NEW YORK  
 COUNTY - St Lawrence  
 SCHOOL - Massena 1  
 TOWN - Norfolk  
 SWIS - 406289

2 0 1 5 S C H O O L T A X R O L L  
 T A X A B L E SECTION OF THE ROLL - 1  
 N A M E S E C T I O N - S  
 UNIFORM PERCENT OF VALUE IS 082.00

PAGE 3181  
 VALUATION DATE-JUL 01, 2014  
 TAXABLE STATUS DATE-MAR 01, 2015  
 RPS155/V04/L015  
 CURRENT DATE 8/21/2015

\*\*\* G R A N D T O T A L S \*\*\*

ROLL SEC	DESCRIPTION	TOTAL PARCELS	ASSESSED LAND	ASSESSED TOTAL	EXEMPT AMOUNT ----- STAR AMOUNT	TOTAL TAXABLE ----- STAR TAXABLE	TAX RATE	TOTAL TAX
	Massena Central Sc		917,330	3585,880	41,500	3,544,380		
	SPEC DIST TAXES				925,650	2,618,730		58,068.13
1	TAXABLE	71						58,068.13

STATE OF NEW YORK  
 COUNTY - St Lawrence  
 SCHOOL - Massena 1  
 TOWN - Norfolk  
 SWIS - 406289

2 0 1 5 S C H O O L T A X R O L L  
 T A X A B L E SECTION OF THE ROLL - 1  
 OWNERS NAME SEQUENCE  
 UNIFORM PERCENT OF VALUE IS 082.00

PAGE 3182  
 VALUATION DATE-JUL 01, 2014  
 TAXABLE STATUS DATE-MAR 01, 2015

TAX MAP PARCEL NUMBER	PROPERTY LOCATION & CLASS	ASSESSMENT	EXEMPTION CODE-----	SCHOOL
CURRENT OWNERS NAME	SCHOOL DISTRICT	LAND	TAX DESCRIPTION	TAXABLE VALUE
CURRENT OWNERS ADDRESS	PARCEL SIZE/GRID COORD	TOTAL	SPECIAL DISTRICTS	TAX AMOUNT
*****				
16.003-3-2	317 CR 40			16.003-3-2
Tanski John	240 Rural res		Basic Star 41854	ACCT 1- 13- 8.2
Tanski Elizabeth	Massena 1 405801	15,400	Massena Central Sch	BILL 8261
317 County Route 40	330'ff Old Style	72,800		
Massena, NY 13662	FRNT 330.00 DPTH			
	ACRES 11.20			
	EAST-0347207 NRTH-1784072			
	DEED BOOK 892 PG-01166			
	FULL MARKET VALUE	88,780		
			TOTAL TAX ---	1,068.80**
			DATE #1	09/30/15
			AMT DUE	1,068.80
*****				
24.002-2-6.3	114 Fayette Rd			24.002-2-6.3
Taylor Craig	270 Mfg housing		Basic Star 41854	BILL 8262
Taylor Sherri	Massena 1 405801	9,400	Massena Central Sch	24,600
114 Fayette Rd	1996 Doublewide	78,700		1,745.10
Massena, NY 13662	175'ff			
	ACRES 4.90			
	EAST-0357744 NRTH-1775357			
	DEED BOOK 1087 PG-1060			
	FULL MARKET VALUE	95,976		
			TOTAL TAX ---	1,199.62**
			DATE #1	09/30/15
			AMT DUE	1,199.62
*****				
16.084-1-11	1743 SH 420			16.084-1-11
Taylor Jason C	210 1 Family Res		Basic Star 41854	ACCT 1-121- 7
1743 State Highway 420	Massena 1 405801	5,600	Massena Central Sch	BILL 8263
Massena, NY 13662	FRNT 100.00 DPTH 200.00	59,100		24,600
	ACRES 0.45 BANK8888869			1,310.49
	EAST-0360090 NRTH-1777274			
	DEED BOOK 2008 PG-16200			
	FULL MARKET VALUE	72,073		
			TOTAL TAX ---	765.01**
			DATE #1	09/30/15
			AMT DUE	765.01
*****				
16.084-1-12	SH 420			16.084-1-12
Taylor Jason C	311 Res vac land		Massena Central Sch	ACCT 1-121- 8
1743 State Highway 420	Massena 1 405801	3,400		BILL 8264
Massena, NY 13662	FRNT 100.00 DPTH 200.00	3,400		75.39
	ACRES 0.46 BANK8888869			
	EAST-0360027 NRTH-1777359			
	DEED BOOK 2008 PG-16200			
	FULL MARKET VALUE	4,146		
			TOTAL TAX ---	75.39**
			DATE #1	09/30/15
			AMT DUE	75.39
*****				

STATE OF NEW YORK  
 COUNTY - St Lawrence  
 SCHOOL - Massena 1  
 TOWN - Norfolk  
 SWIS - 406289

2 0 1 5 S C H O O L T A X R O L L  
 T A X A B L E SECTION OF THE ROLL - 1  
 OWNERS NAME SEQUENCE  
 UNIFORM PERCENT OF VALUE IS 082.00

PAGE 3183  
 VALUATION DATE-JUL 01, 2014  
 TAXABLE STATUS DATE-MAR 01, 2015

TAX MAP PARCEL NUMBER	PROPERTY LOCATION & CLASS	ASSESSMENT	EXEMPTION CODE-----	SCHOOL
CURRENT OWNERS NAME	SCHOOL DISTRICT	LAND	TAX DESCRIPTION	TAXABLE VALUE
CURRENT OWNERS ADDRESS	PARCEL SIZE/GRID COORD	TOTAL	SPECIAL DISTRICTS	TAX AMOUNT
*****				
16.004-2-18.2	637 Brouse Rd			16.004-2-18.2
Terminelli Joseph F	210 1 Family Res		Basic Star 41854	ACCT 1- 36- 2.2
637 Brouse Rd	Massena 1 405801	12,100	Massena Central Sch	BILL 8265
Massena, NY 13662	2.10 Ar	104,900		24,600
	FRNT 300.00 DPTH 300.00			2,326.07
	ACRES 2.10			
	EAST-0356167 NRTH-1783392			
	DEED BOOK 1004 PG-00999			
	FULL MARKET VALUE	127,927		
			TOTAL TAX ---	1,780.59**
			DATE #1	09/30/15
			AMT DUE	1,780.59
*****				
24.002-2-25.22	329 Lacombe Rd			24.002-2-25.22
Thomas Bessie T	270 Mfg housing		Basic Star 41854	BILL 8266
329 LaComb Rd	Massena 1 405801	6,500	Massena Central Sch	12,300
Norfolk, NY 13667	FRNT 200.00 DPTH 383.00	12,300		272.74
	ACRES 1.80			
	EAST-0357099 NRTH-1771046			
	DEED BOOK 2004 PG-20791			
	FULL MARKET VALUE	15,000		
			TOTAL TAX ---	0.00**
*****				
16.042-1-5	92 Hough Rd			16.042-1-5
Thomas Timothy	312 Vac w/imprv		Massena Central Sch	ACCT 1-129-10.11
101 E Sioux Rd Unit 1648	Massena 1 405801	16,300		BILL 8267
Pharr, TX 78577-1750	ACRES 2.90	27,300		605.35
	EAST-0352000 NRTH-1787595			
	DEED BOOK 2003 PG-11409			
	FULL MARKET VALUE	33,293		
			TOTAL TAX ---	605.35**
			DATE #1	09/30/15
			AMT DUE	605.35
*****				
16.042-1-6	100 Hough Rd			16.042-1-6
Thomas Timothy	270 Mfg housing		Massena Central Sch	ACCT 1- 44-15
101 E Sioux Rd Unit 1648	Massena 1 405801	4,000		BILL 8268
Pharr, TX 78577-1750	FRNT 75.00 DPTH 150.00	11,200		248.35
	ACRES 0.26			
	EAST-0352109 NRTH-1787414			
	DEED BOOK 2003 PG-11409			
	FULL MARKET VALUE	13,659		
			TOTAL TAX ---	248.35**
			DATE #1	09/30/15
			AMT DUE	248.35
*****				

STATE OF NEW YORK  
 COUNTY - St Lawrence  
 SCHOOL - Massena 1  
 TOWN - Norfolk  
 SWIS - 406289

2 0 1 5 S C H O O L T A X R O L L  
 T A X A B L E SECTION OF THE ROLL - 1  
 OWNERS NAME SEQUENCE  
 UNIFORM PERCENT OF VALUE IS 082.00

PAGE 3184  
 VALUATION DATE-JUL 01, 2014  
 TAXABLE STATUS DATE-MAR 01, 2015

TAX MAP PARCEL NUMBER	PROPERTY LOCATION & CLASS	ASSESSMENT	EXEMPTION CODE-----	SCHOOL
CURRENT OWNERS NAME	SCHOOL DISTRICT	LAND	TAX DESCRIPTION	TAXABLE VALUE
CURRENT OWNERS ADDRESS	PARCEL SIZE/GRID COORD	TOTAL	SPECIAL DISTRICTS	TAX AMOUNT
*****				
16.042-1-7	96 Hough Rd 210 1 Family Res		Massena Central Sch	16.042-1-7 ACCT 1- 40-13
Thomas Timothy	Massena 1 405801	4,000		BILL 8269
101 E Sioux Rd Unit 1648	Cottage	25,400		
Pharr, TX 78577-1750	FRNT 75.00 DPTH 150.00 ACRES 0.25 EAST-0352171 NRTH-1787460 DEED BOOK 2003 PG-11409 FULL MARKET VALUE	30,976		
TOTAL TAX ---				563.22**
				DATE #1 09/30/15
				AMT DUE 563.22
*****				
16.003-3-5.12	135 CR 40 240 Rural res		Basic Star 41854	16.003-3-5.12
Thompson Robert E	Massena 1 405801	12,300	Massena Central Sch	BILL 8270
Thompson Elke	ACRES 16.80	178,100		24,600
135 County Route 40	EAST-0344537 NRTH-1781328			3,949.21
Massena, NY 13662	DEED BOOK 1068 PG-740 FULL MARKET VALUE	217,195		
TOTAL TAX ---				3,403.73**
				DATE #1 09/30/15
				AMT DUE 3,403.73
*****				
24.002-2-11	Fayette Rd 314 Rural vac<10		Massena Central Sch	24.002-2-11
Tolhurst Julia	Massena 1 405801	4,900		ACCT 1- 39- 6.2
78 Fayette Rd	Rural Vacant	4,900		BILL 8271
Massena, NY 13662	FRNT 98.00 DPTH 370.00 ACRES 1.30 EAST-0358888 NRTH-1775715 DEED BOOK 915 PG-1 FULL MARKET VALUE	5,976		108.65
TOTAL TAX ---				108.65**
				DATE #1 09/30/15
				AMT DUE 108.65
*****				
24.002-2-12	78 Fayette Rd 210 1 Family Res		Enhanced S 41834	24.002-2-12
Tolhurst Julia A	Massena 1 405801	5,900	Massena Central Sch	ACCT 1- 42- 6
78 Fayette Rd	Land Contract To Tolhurst	64,600		BILL 8272
Massena, NY 13662	Red -Split Level FRNT 105.00 DPTH 170.00 ACRES 0.54 EAST-0359032 NRTH-1775586 DEED BOOK 2001 PG-6125 FULL MARKET VALUE	78,780		53,550
TOTAL TAX ---				1,432.45
				DATE #1 09/30/15
				AMT DUE 327.45
*****				





STATE OF NEW YORK  
 COUNTY - St Lawrence  
 SCHOOL - Massena 1  
 TOWN - Norfolk  
 SWIS - 406289

2 0 1 5 S C H O O L T A X R O L L  
 T A X A B L E SECTION OF THE ROLL - 1  
 OWNERS NAME SEQUENCE  
 UNIFORM PERCENT OF VALUE IS 082.00

PAGE 3185  
 VALUATION DATE-JUL 01, 2014  
 TAXABLE STATUS DATE-MAR 01, 2015

TAX MAP PARCEL NUMBER	PROPERTY LOCATION & CLASS	ASSESSMENT	EXEMPTION CODE-----	SCHOOL
CURRENT OWNERS NAME	SCHOOL DISTRICT	LAND	TAX DESCRIPTION	TAXABLE VALUE
CURRENT OWNERS ADDRESS	PARCEL SIZE/GRID COORD	TOTAL	SPECIAL DISTRICTS	TAX AMOUNT
***** 16.004-3-64 *****				
1893 SH 420				ACCT 1-116- 6
16.004-3-64	210 1 Family Res		Enhanced S 41834	BILL 8273
Toomey Fred A	Massena 1 405801	12,400	Massena Central Sch	53,550
Toomey Carole A	2.75 Ar	55,600		1,232.88
PO Box 231	ACRES 2.80			
Massena, NY 13662	EAST-0357612 NRTH-1780197			
	DEED BOOK 872 PG-00452			
	FULL MARKET VALUE	67,805		
			TOTAL TAX ---	127.88**
			DATE #1	09/30/15
			AMT DUE	127.88
***** 25.001-2-29 *****				
25.001-2-29	SH 420			ACCT 1- 77-10
Torrence Robert A	314 Rural vac<10		Massena Central Sch	BILL 8274
Torrence Margel M	Massena 1 405801	5,500		121.96
PO Box 553	FRNT 500.00 DPTH 300.00	5,500		
La Verne, CA 91750-0553	ACRES 3.40			
	EAST-0366266 NRTH-1768981			
	DEED BOOK 1009 PG-00081			
	FULL MARKET VALUE	6,707		
			TOTAL TAX ---	121.96**
			DATE #1	09/30/15
			AMT DUE	121.96
***** 25.001-2-13.1 *****				
1496,1498 SH 420				ACCT 1-109- 1
25.001-2-13.1	280 Res Multiple		Basic Star 41854	BILL 8275
Travis Racheal S	Massena 1 405801	15,600	Massena Central Sch	24,600
1498 State Highway 420	Cottage & Ranch & Comm	129,200		2,864.90
Norfolk, NY 13667	Garage			
	FRNT 207.00 DPTH 792.00			
	ACRES 3.80			
	EAST-0364196 NRTH-1772520			
	DEED BOOK 1090 PG-890			
	FULL MARKET VALUE	157,561		
			TOTAL TAX ---	2,319.42**
			DATE #1	09/30/15
			AMT DUE	2,319.42
***** 16.034-4-4 *****				
238 Cook Rd				ACCT 1-117- 8
16.034-4-4	210 1 Family Res		Basic Star 41854	BILL 8276
Trimm Amy	Massena 1 405801	12,000	Massena Central Sch	24,600
238 Cook Rd	192'x639.7 (D)	51,000		1,130.88
Massena, NY 13662	FRNT 390.00 DPTH 149.00			
	ACRES 1.30			
	EAST-0353166 NRTH-1788045			
	DEED BOOK 2003 PG-7667			
	FULL MARKET VALUE	62,195		
			TOTAL TAX ---	585.40**
			DATE #1	09/30/15
			AMT DUE	585.40

\*\*\*\*\*



STATE OF NEW YORK  
 COUNTY - St Lawrence  
 SCHOOL - Massena 1  
 TOWN - Norfolk  
 SWIS - 406289

2 0 1 5 S C H O O L T A X R O L L  
 T A X A B L E SECTION OF THE ROLL - 1  
 OWNERS NAME SEQUENCE  
 UNIFORM PERCENT OF VALUE IS 082.00

PAGE 3186  
 VALUATION DATE-JUL 01, 2014  
 TAXABLE STATUS DATE-MAR 01, 2015

TAX MAP PARCEL NUMBER	PROPERTY LOCATION & CLASS	ASSESSMENT	EXEMPTION CODE-----	SCHOOL
CURRENT OWNERS NAME	SCHOOL DISTRICT	LAND	TAX DESCRIPTION	TAXABLE VALUE
CURRENT OWNERS ADDRESS	PARCEL SIZE/GRID COORD	TOTAL	SPECIAL DISTRICTS	TAX AMOUNT
*****				
16.003-4-21.21	9490 SH 56 210 1 Family Res		Basic Star 41854	
Tubolino Gary D	Massena 1 405801	13,100	Massena Central Sch	85,400
9490 State Highway 56	ACRES 3.60	85,400		
Norfolk, NY 13667	EAST-0343380 NRTH-1777153			
	DEED BOOK 2003 PG-11727			
	FULL MARKET VALUE	104,146		
TOTAL TAX ---				1,348.19**
			DATE #1	09/30/15
			AMT DUE	1,348.19
*****				
16.003-4-8.1	12 CR 40 270 Mfg housing - WTRFNT		Basic Star 41854	
Tucker Richard C	Massena 1 405801	6,400	Massena Central Sch	68,900
Tucker Nancy	1994 Doublewide	68,900		
12 County Route 40	FRNT 115.00 DPTH			
Massena, NY 13662	ACRES 1.10 BANK8888830			
	EAST-0343527 NRTH-1777610			
	DEED BOOK 1083 PG-907			
	FULL MARKET VALUE	84,024		
TOTAL TAX ---				982.32**
			DATE #1	09/30/15
			AMT DUE	982.32
*****				
16.003-4-8.2	20,24 CR 40 210 1 Family Res		Massena Central Sch	
Tucker Richard C	Massena 1 405801	16,300		59,600
Tucker Nancy H	Old Style & 2005 trl 14'x	59,600		
12 County Route 40	FRNT 511.00 DPTH			
Massena, NY 13662	ACRES 4.50			
	EAST-0343589 NRTH-1777874			
	DEED BOOK 1998 PG-13648			
	FULL MARKET VALUE	72,683		
TOTAL TAX ---				1,321.58**
			DATE #1	09/30/15
			AMT DUE	1,321.58
*****				
16.034-1-7	38 Hidy Ave 210 1 Family Res		Basic Star 41854	
Tuper LeRoy C	Massena 1 405801	5,100	Massena Central Sch	66,200
38 Hidy Ave	FRNT 100.00 DPTH 150.00	66,200		
Massena, NY 13662	ACRES 0.34			
	EAST-0353760 NRTH-1789537			
	DEED BOOK 2006 PG-21664			
	FULL MARKET VALUE	80,732		
TOTAL TAX ---				922.45**
			DATE #1	09/30/15
			AMT DUE	922.45
*****				

STATE OF NEW YORK  
COUNTY - St Lawrence  
SCHOOL - Massena 1  
TOWN - Norfolk  
SWIS - 406289

2 0 1 5 S C H O O L T A X R O L L  
T A X A B L E SECTION OF THE ROLL - 1  
OWNERS NAME SEQUENCE  
UNIFORM PERCENT OF VALUE IS 082.00

PAGE 3187  
VALUATION DATE-JUL 01, 2014  
TAXABLE STATUS DATE-MAR 01, 2015

TAX MAP PARCEL NUMBER	PROPERTY LOCATION & CLASS	ASSESSMENT	EXEMPTION CODE-----	SCHOOL
CURRENT OWNERS NAME	SCHOOL DISTRICT	LAND	TAX DESCRIPTION	TAXABLE VALUE
CURRENT OWNERS ADDRESS	PARCEL SIZE/GRID COORD	TOTAL	SPECIAL DISTRICTS	TAX AMOUNT
***** 25.003-1-3.1 *****				
1228 SH 420				ACCT 1- 68- 1.11 BILL 8281
25.003-1-3.1	270 Mfg housing		Massena Central Sch	18,800 416.87
Turner Timothy Allen	Massena 1 405801	8,500		
1230 State Highway 420	Trailer & Garage-1970	18,800		
Brasher Falls, NY 13613-3294	ACRES 1.10			
	EAST-0367495 NRTH-1766611			
PRIOR OWNER ON 3/01/2015	DEED BOOK 2015 PG-9308			
Paccione Roberta	FULL MARKET VALUE	22,927		
TOTAL TAX ---				416.87**
				DATE #1 09/30/15
				AMT DUE 416.87
***** 25.003-1-3.2 *****				
1232 SH 420				ACCT 1- 68- 1.12 BILL 8282
25.003-1-3.2	270 Mfg housing		Massena Central Sch	13,600 301.57
Turner Timothy Allen	Massena 1 405801	7,400		
1230 State Highway 420	Trailer-1971 60X12	13,600		
Brasher Falls, NY 13613	ACRES 1.02			
	EAST-0367424 NRTH-1766753			
	DEED BOOK 2012 PG-12513			
	FULL MARKET VALUE	16,585		
TOTAL TAX ---				301.57**
				DATE #1 09/30/15
				AMT DUE 301.57
***** 25.003-1-3.3 *****				
1230 SH 420				ACCT 1- 68- 1.13 BILL 8283
25.003-1-3.3	270 Mfg housing		Basic Star 41854	12,000 266.09
Turner Timothy Allen	Massena 1 405801	8,000	Massena Central Sch	12,000
1230 State Highway 420	Trailer-1970 12X65	12,000		
Brasher Falls, NY 13613	ACRES 1.00			
	EAST-0367732 NRTH-1766793			
	DEED BOOK 2011 PG-7145			
	FULL MARKET VALUE	14,634		
TOTAL TAX ---				0.00**
***** 25.003-1-3.4 *****				
Off SH 420				ACCT 1- 68- 1.14 BILL 8284
25.003-1-3.4	314 Rural vac<10		Massena Central Sch	9,400 208.44
Turner Timothy Allen	Massena 1 405801	9,400		
1230 State Highway 420	FRNT 287.00 DPTH	9,400		
Brasher Falls, NY 13613-3294	ACRES 1.00			
	EAST-0367661 NRTH-1766900			
PRIOR OWNER ON 3/01/2015	DEED BOOK 2015 PG-9308			
Paccione Roberta	FULL MARKET VALUE	11,463		
TOTAL TAX ---				208.44**
				DATE #1 09/30/15
				AMT DUE 208.44
*****				

STATE OF NEW YORK  
 COUNTY - St Lawrence  
 SCHOOL - Massena 1  
 TOWN - Norfolk  
 SWIS - 406289

2 0 1 5 S C H O O L T A X R O L L  
 T A X A B L E SECTION OF THE ROLL - 1  
 OWNERS NAME SEQUENCE  
 UNIFORM PERCENT OF VALUE IS 082.00

PAGE 3188  
 VALUATION DATE-JUL 01, 2014  
 TAXABLE STATUS DATE-MAR 01, 2015

TAX MAP PARCEL NUMBER	PROPERTY LOCATION & CLASS	ASSESSMENT	EXEMPTION CODE-----	SCHOOL
CURRENT OWNERS NAME	SCHOOL DISTRICT	LAND	TAX DESCRIPTION	TAXABLE VALUE
CURRENT OWNERS ADDRESS	PARCEL SIZE/GRID COORD	TOTAL	SPECIAL DISTRICTS	TAX AMOUNT
*****				
16.084-1-26	Fayette Rd 314 Rural vac<10		Massena Central Sch	16.084-1-26 ACCT 1- 64- 3.1
Tusa Daniel J	Massena 1 405801	5,000		BILL 8285
Bilow Danielle C	FRNT 200.00 DPTH 314.00	5,000		
31 Fayette Rd	ACRES 1.40			
Massena, NY 13662-3340	EAST-0360074 NRTH-1775870			
	DEED BOOK 2012 PG-6109			
	FULL MARKET VALUE	6,098		
			TOTAL TAX ---	110.87**
			DATE #1	09/30/15
			AMT DUE	110.87
*****				
16.084-1-27	31 Fayette Rd 210 1 Family Res		Basic Star 41854	16.084-1-27
Tusa Daniel J	Massena 1 405801	12,500	Massena Central Sch	BILL 8286
Bilow Danielle C	452'ff	112,300		24,600
31 Fayette Rd	ACRES 3.30			2,490.15
Massena, NY 13662-3340	EAST-0360362 NRTH-1776045			
	DEED BOOK 2012 PG-6109			
	FULL MARKET VALUE	136,951		
			TOTAL TAX ---	1,944.67**
			DATE #1	09/30/15
			AMT DUE	1,944.67
*****				
24.002-2-33	Fayette Rd 312 Vac w/imprv		Massena Central Sch	24.002-2-33
Tusa Daniel J	Massena 1 405801	10,000		BILL 8287
Bilow Danielle C	FRNT 200.00 DPTH	15,100		334.83
31 Fayette Rd	ACRES 1.51			
Massena, NY 13662-3340	EAST-0359888 NRTH-1775738			
	DEED BOOK 2012 PG-6109			
	FULL MARKET VALUE	18,415		
			TOTAL TAX ---	334.83**
			DATE #1	09/30/15
			AMT DUE	334.83
*****				
25.021-1-7	1611 SH 420 210 1 Family Res		Basic Star 41854	25.021-1-7
Tyo Margaret A	Massena 1 405801	4,300	Massena Central Sch	ACCT 1- 36- 9
1611 State Highway 420	Land Contract To Cook	61,600		BILL 8288
Norfolk, NY 13667	FRNT 82.00 DPTH 150.00			24,600
	ACRES 0.23			1,365.93
	EAST-0362083 NRTH-1774561			
	DEED BOOK 2003 PG-21195			
	FULL MARKET VALUE	75,122		
			TOTAL TAX ---	820.45**
			DATE #1	09/30/15
			AMT DUE	820.45
*****				

STATE OF NEW YORK  
 COUNTY - St Lawrence  
 SCHOOL - Massena 1  
 TOWN - Norfolk  
 SWIS - 406289

2 0 1 5 S C H O O L T A X R O L L  
 T A X A B L E SECTION OF THE ROLL - 1  
 OWNERS NAME SEQUENCE  
 UNIFORM PERCENT OF VALUE IS 082.00

PAGE 3189  
 VALUATION DATE-JUL 01, 2014  
 TAXABLE STATUS DATE-MAR 01, 2015

TAX MAP PARCEL NUMBER	PROPERTY LOCATION & CLASS	ASSESSMENT	EXEMPTION CODE-----	SCHOOL
CURRENT OWNERS NAME	SCHOOL DISTRICT	LAND	TAX DESCRIPTION	TAXABLE VALUE
CURRENT OWNERS ADDRESS	PARCEL SIZE/GRID COORD	TOTAL	SPECIAL DISTRICTS	TAX AMOUNT
*****				
16.034-1-34.2	174 Cook Rd			16.034-1-34.2
Tyo Stacey J	210 1 Family Res - WTRFNT		Basic Star 41854	ACCT 1-122-14.2
Murray Maralyn	Massena 1 405801	5,500	Massena Central Sch	BILL 8289
174 Cook Rd	133x398x93'wfx411 Ranch	52,100		24,600
Massena, NY 13662	FRNT 133.00 DPTH 400.00			1,155.27
	ACRES 1.10 BANK8888869			
	EAST-0352833 NRTH-1789574			
	DEED BOOK 2002 PG-5680			
	FULL MARKET VALUE	63,537		
			TOTAL TAX ---	609.79**
				DATE #1 09/30/15
				AMT DUE 609.79
*****				
16.034-1-34.12	Cook Rd			16.034-1-34.12
Tyo Stacey J	314 Rural vac<10		Massena Central Sch	BILL 8290
Murray Maralyn	Massena 1 405801	3,900		86.48
174 Cook Rd	Vacant-No Frontage	3,900		
Massena, NY 13662	411x100'wfx435			
	ACRES 0.90 BANK8888869			
	EAST-0352723 NRTH-1789767			
	DEED BOOK 2002 PG-5680			
	FULL MARKET VALUE	4,756		
			TOTAL TAX ---	86.48**
				DATE #1 09/30/15
				AMT DUE 86.48
*****				

STATE OF NEW YORK  
 COUNTY - St Lawrence  
 SCHOOL - Massena 1  
 TOWN - Norfolk  
 SWIS - 406289

2 0 1 5 S C H O O L T A X R O L L  
 T A X A B L E SECTION OF THE ROLL - 1  
 N A M E S E C T I O N - T  
 UNIFORM PERCENT OF VALUE IS 082.00

PAGE 3190  
 VALUATION DATE-JUL 01, 2014  
 TAXABLE STATUS DATE-MAR 01, 2015  
 RPS155/V04/L015  
 CURRENT DATE 8/21/2015

\*\*\* S P E C I A L D I S T R I C T S U M M A R Y \*\*\*

CODE	DISTRICT NAME	TOTAL PARCELS	EXTENSION TYPE	EXTENSION VALUE	AD VALOREM VALUE	EXEMPT AMOUNT	TAXABLE VALUE	TOTAL TAX
------	---------------	---------------	----------------	-----------------	------------------	---------------	---------------	-----------

NO SPECIAL DISTRICTS AT THIS LEVEL

\*\*\* S C H O O L D I S T R I C T S U M M A R Y \*\*\*

CODE	DISTRICT NAME	TOTAL PARCELS	ASSESSED LAND	ASSESSED TOTAL	EXEMPT AMOUNT	TOTAL TAXABLE	TOTAL TAX
					----- STAR AMOUNT	----- STAR TAXABLE	
405801	Massena 1	30	260,700	1467,900		1,467,900	
					451,200	1,016,700	22,544.49
	S U B - T O T A L	30	260,700	1467,900		1,467,900	
	S U B - T O T A L (CONT)				451,200	1,016,700	22,544.49
	T O T A L	30	260,700	1467,900		1,467,900	
	T O T A L (CONT)				451,200	1,016,700	22,544.49

\*\*\* S Y S T E M C O D E S S U M M A R Y \*\*\*

NO SYSTEM EXEMPTIONS AT THIS LEVEL

\*\*\* E X E M P T I O N S U M M A R Y \*\*\*

CODE	DESCRIPTION	TOTAL PARCELS	SCHOOL
41834	Enhanced S	2	107,100
41854	Basic Star	15	344,100
	T O T A L	17	451,200

STATE OF NEW YORK  
 COUNTY - St Lawrence  
 SCHOOL - Massena 1  
 TOWN - Norfolk  
 SWIS - 406289

2 0 1 5 S C H O O L T A X R O L L  
 T A X A B L E SECTION OF THE ROLL - 1  
 N A M E S E C T I O N - T  
 UNIFORM PERCENT OF VALUE IS 082.00

PAGE 3191  
 VALUATION DATE-JUL 01, 2014  
 TAXABLE STATUS DATE-MAR 01, 2015  
 RPS155/V04/L015  
 CURRENT DATE 8/21/2015

\*\*\* G R A N D T O T A L S \*\*\*

ROLL SEC	DESCRIPTION	TOTAL PARCELS	ASSESSED LAND	ASSESSED TOTAL	EXEMPT AMOUNT ----- STAR AMOUNT	TOTAL TAXABLE ----- STAR TAXABLE	TAX RATE	TOTAL TAX
	Massena Central Sc		260,700	1467,900		1,467,900		
	SPEC DIST TAXES				451,200	1,016,700		22,544.49
1	TAXABLE	30						22,544.49



STATE OF NEW YORK  
 COUNTY - St Lawrence  
 SCHOOL - Massena 1  
 TOWN - Norfolk  
 SWIS - 406289

2 0 1 5 S C H O O L T A X R O L L  
 T A X A B L E SECTION OF THE ROLL - 1  
 OWNERS NAME SEQUENCE  
 UNIFORM PERCENT OF VALUE IS 082.00

PAGE 3192  
 VALUATION DATE-JUL 01, 2014  
 TAXABLE STATUS DATE-MAR 01, 2015

TAX MAP PARCEL NUMBER	PROPERTY LOCATION & CLASS	ASSESSMENT	EXEMPTION CODE-----	SCHOOL
CURRENT OWNERS NAME	SCHOOL DISTRICT	LAND	TAX DESCRIPTION	TAXABLE VALUE
CURRENT OWNERS ADDRESS	PARCEL SIZE/GRID COORD	TOTAL	SPECIAL DISTRICTS	TAX AMOUNT
*****				
16.042-1-3	116 Hough Rd 210 1 Family Res		Basic Star 41854	16.042-1-3
Vaisey Jack Allen	Massena 1 405801	11,000	Massena Central Sch	ACCT 1-129-10.12 BILL 8291
Vaisey Deborah	Ranch	82,800		
116 Hough Rd	ACRES 1.67			
Massena, NY 13662	EAST-0351717 NRTH-1787311			
	DEED BOOK 998 PG-00790			
	FULL MARKET VALUE	100,976		
			TOTAL TAX ---	1,290.54**
			DATE #1	09/30/15
			AMT DUE	1,290.54
*****				
16.002-5-12	379 CR 40 210 1 Family Res		Basic Star 41854	16.002-5-12
Valancius Edward	Massena 1 405801	9,700	Massena Central Sch	ACCT 1- 82- 5.17 BILL 8292
Valancius Kathleen	FRNT 200.00 DPTH 300.00	137,000		
379 County Route 40	ACRES 1.40			
Massena, NY 13662	EAST-0348754 NRTH-1785184			
	DEED BOOK 1061 PG-143			
	FULL MARKET VALUE	167,073		
			TOTAL TAX ---	2,492.37**
			DATE #1	09/30/15
			AMT DUE	2,492.37
*****				
16.004-2-14	585 Brouse Rd 210 1 Family Res		Enhanced S 41834	16.004-2-14
Vallance Sheila Mae (LU)	Massena 1 405801	5,600	Massena Central Sch	ACCT 1-118-12 BILL 8293
585 Brouse Rd	FRNT 100.00 DPTH 200.00	56,300		
Massena, NY 13662	ACRES 0.45			
	EAST-0355142 NRTH-1782685			
	DEED BOOK 2013 PG-11796			
	FULL MARKET VALUE	68,659		
			TOTAL TAX ---	143.40**
			DATE #1	09/30/15
			AMT DUE	143.40
*****				
17.077-1-19	O'Neil Rd 314 Rural vac<10		Massena Central Sch	17.077-1-19
Vanbuskirk Gayle S	Massena 1 405801	3,300		ACCT 1- 64- 2.1 BILL 8294
112 Lower Park St	1.82 Ar 94X302x85x303	3,300		
Malone, NY 12953	FRNT 94.00 DPTH 303.00			
	ACRES 0.65			
	EAST-0360970 NRTH-1776414			
	DEED BOOK 1045 PG-1121			
	FULL MARKET VALUE	4,024		
			TOTAL TAX ---	73.17**
			DATE #1	09/30/15
			AMT DUE	73.17
*****				

STATE OF NEW YORK  
COUNTY - St Lawrence  
SCHOOL - Massena 1  
TOWN - Norfolk  
SWIS - 406289

2 0 1 5 S C H O O L T A X R O L L  
T A X A B L E SECTION OF THE ROLL - 1  
OWNERS NAME SEQUENCE  
UNIFORM PERCENT OF VALUE IS 082.00

PAGE 3193  
VALUATION DATE-JUL 01, 2014  
TAXABLE STATUS DATE-MAR 01, 2015

TAX MAP PARCEL NUMBER	PROPERTY LOCATION & CLASS	ASSESSMENT	EXEMPTION CODE-----	SCHOOL
CURRENT OWNERS NAME	SCHOOL DISTRICT	LAND	TAX DESCRIPTION	TAXABLE VALUE
CURRENT OWNERS ADDRESS	PARCEL SIZE/GRID COORD	TOTAL	SPECIAL DISTRICTS	TAX AMOUNT
***** 17.077-1-20 *****				
17.077-1-20	6 O'Neil Rd			ACCT 1-101- 3
Vanbuskirk Gayle S	210 1 Family Res		Enhanced S 41834	BILL 8295
112 Lower Park St	Massena 1 405801	8,000	Massena Central Sch	53,550
Malone, NY 12953	150x305x150x301	66,300		1,470.14
	FRNT 150.00 DPTH 303.00			
	ACRES 1.00			
PRIOR OWNER ON 3/01/2015	EAST-0361094 NRTH-1776445			
Vanbuskirk Gayle S	DEED BOOK 1045 PG-1121			
	FULL MARKET VALUE	80,854		
TOTAL TAX ---				365.14**
				DATE #1 09/30/15
				AMT DUE 365.14
***** 25.021-1-12 *****				
25.021-1-12	1631 SH 420			ACCT 1- 96- 9
Vanier Ian M	210 1 Family Res		Massena Central Sch	BILL 8296
Vanier Jessica L	Massena 1 405801	8,000		1,512.28
1631 State Highway 420	FRNT 200.00 DPTH 200.00	68,200		
Norfolk, NY 13667	ACRES 0.91			
	EAST-0361710 NRTH-1775035			
	DEED BOOK 2013 PG-13510			
	FULL MARKET VALUE	83,171		
TOTAL TAX ---				1,512.28**
				DATE #1 09/30/15
				AMT DUE 1,512.28
***** 16.004-3-60 *****				
16.004-3-60	374 Gladding Rd			ACCT 1- 70-15
Vaquez Gary C (LU)	270 Mfg housing		Enhanced S 41834	BILL 8297
462 Lacombe Rd	Massena 1 405801	7,700	Massena Central Sch	53,550
Norfolk, NY 13667	Res & Shop W/comm Shop	64,700		1,434.67
	170x270x167x269			
	FRNT 170.00 DPTH			
	ACRES 1.01			
PRIOR OWNER ON 3/01/2015	EAST-0357695 NRTH-1779415			
Vaquez Gary C (LU)	DEED BOOK 2014 PG-913			
	FULL MARKET VALUE	78,902		
TOTAL TAX ---				329.67**
				DATE #1 09/30/15
				AMT DUE 329.67
***** 16.004-3-7 *****				
16.004-3-7	1898 SH 420			ACCT 1-119- 8
Varakuta Alex	433 Auto body		Massena Central Sch	BILL 8298
1898 State Highway 420	Massena 1 405801	8,100		1,095.40
Massena, NY 13662	200x288x90x372 1 Ar	49,400		
	FRNT 200.00 DPTH 330.00			
	ACRES 1.10			
	EAST-0358378 NRTH-1780814			
	DEED BOOK 2005 PG-21074			
	FULL MARKET VALUE	60,244		
TOTAL TAX ---				1,095.40**
				DATE #1 09/30/15
				AMT DUE 1,095.40

\*\*\*\*\*

STATE OF NEW YORK  
 COUNTY - St Lawrence  
 SCHOOL - Massena 1  
 TOWN - Norfolk  
 SWIS - 406289

2 0 1 5 S C H O O L T A X R O L L  
 T A X A B L E SECTION OF THE ROLL - 1  
 OWNERS NAME SEQUENCE  
 UNIFORM PERCENT OF VALUE IS 082.00

PAGE 3194  
 VALUATION DATE-JUL 01, 2014  
 TAXABLE STATUS DATE-MAR 01, 2015

TAX MAP PARCEL NUMBER	PROPERTY LOCATION & CLASS	ASSESSMENT	EXEMPTION CODE-----	SCHOOL
CURRENT OWNERS NAME	SCHOOL DISTRICT	LAND	TAX DESCRIPTION	TAXABLE VALUE
CURRENT OWNERS ADDRESS	PARCEL SIZE/GRID COORD	TOTAL	SPECIAL DISTRICTS	TAX AMOUNT
***** 25.003-1-33 *****				
25.003-1-33	2060,2060A 2060b Cr 38			ACCT 1-103- 4
Villnave Richard E	270 Mfg housing		Massena Central Sch	BILL 8299
Gaurin William R	Massena 1 405801	30,600		789.40
99 County Route 8	ACRES 102.00	35,600		
Brushhton, NY 12916	EAST-0362384 NRTH-1766595			
	DEED BOOK 2006 PG-11948			
	FULL MARKET VALUE	43,415		
TOTAL TAX ---				789.40**
				DATE #1 09/30/15
				AMT DUE 789.40
***** 25.003-1-36 *****				
25.003-1-36	1236 SH 420			ACCT 1- 32-12
Villnave Timothy M	210 1 Family Res		Basic Star 41854	BILL 8300
1236 State Highway 420	Massena 1 405801	9,700	Massena Central Sch	24,600
Brasher Falls, NY 13613	.92 Ar	59,000		1,308.27
	FRNT 200.00 DPTH 200.00			
	BANK8888111			
	EAST-0367314 NRTH-1766885			
	DEED BOOK 2000 PG-4043			
	FULL MARKET VALUE	71,951		
TOTAL TAX ---				762.79**
				DATE #1 09/30/15
				AMT DUE 762.79
***** 16.042-1-19 *****				
16.042-1-19	67 Hough Rd			ACCT 1-111- 7
von Borstel Douglas	311 Res vac land		Massena Central Sch	BILL 8301
von Borstel Noreen H	Massena 1 405801	5,400		119.74
138 Hough Rd	FRNT 95.00 DPTH 197.00	5,400		
Massena, NY 13662	ACRES 0.47			
	EAST-0352997 NRTH-1787661			
	DEED BOOK 2011 PG-1626			
	FULL MARKET VALUE	6,585		
TOTAL TAX ---				119.74**
				DATE #1 09/30/15
				AMT DUE 119.74
***** 16.004-2-2 *****				
16.004-2-2	Hough Rd			ACCT 1- 94-14
VonBorstel Douglas	323 Vacant rural		Massena Central Sch	BILL 8302
VonBorstel Noreen	Massena 1 405801	7,000		155.22
138 Hough Rd	Vacant Land	7,000		
Massena, NY 13662	ACRES 35.00 BANK8888830			
	EAST-0350057 NRTH-1783864			
	DEED BOOK 2006 PG-7098			
	FULL MARKET VALUE	8,537		
TOTAL TAX ---				155.22**
				DATE #1 09/30/15
				AMT DUE 155.22

\*\*\*\*\*

STATE OF NEW YORK  
 COUNTY - St Lawrence  
 SCHOOL - Massena 1  
 TOWN - Norfolk  
 SWIS - 406289

2 0 1 5 S C H O O L T A X R O L L  
 T A X A B L E SECTION OF THE ROLL - 1  
 OWNERS NAME SEQUENCE  
 UNIFORM PERCENT OF VALUE IS 082.00

PAGE 3195  
 VALUATION DATE-JUL 01, 2014  
 TAXABLE STATUS DATE-MAR 01, 2015

TAX MAP PARCEL NUMBER	PROPERTY LOCATION & CLASS	ASSESSMENT	EXEMPTION CODE-----	SCHOOL
CURRENT OWNERS NAME	SCHOOL DISTRICT	LAND	TAX DESCRIPTION	TAXABLE VALUE
CURRENT OWNERS ADDRESS	PARCEL SIZE/GRID COORD	TOTAL	SPECIAL DISTRICTS	TAX AMOUNT
*****				
16.041-1-2	138 Hough Rd			16.041-1-2 *****
Vonborstel Douglas	210 1 Family Res		Basic Star 41854	ACCT 1- 31- 1.1 BILL 8303
Vonborstel Noreen H	Massena 1 405801	14,200	Massena Central Sch	24,600
138 Hough Rd	Lot 45 & 55	129,800		2,878.20
Massena, NY 13662	Old Style 300'Rf			
	FRNT 402.00 DPTH 395.00			
	ACRES 3.00 BANK8888830			
	EAST-0351306 NRTH-1786825			
	DEED BOOK 1067 PG-38			
	FULL MARKET VALUE	158,293		
			TOTAL TAX ---	2,332.72**
				DATE #1 09/30/15
				AMT DUE 2,332.72
*****				

STATE OF NEW YORK  
 COUNTY - St Lawrence  
 SCHOOL - Massena 1  
 TOWN - Norfolk  
 SWIS - 406289

2 0 1 5 S C H O O L T A X R O L L  
 T A X A B L E SECTION OF THE ROLL - 1  
 N A M E S E C T I O N - V  
 UNIFORM PERCENT OF VALUE IS 082.00

PAGE 3196  
 VALUATION DATE-JUL 01, 2014  
 TAXABLE STATUS DATE-MAR 01, 2015  
 RPS155/V04/L015  
 CURRENT DATE 8/21/2015

\*\*\* S P E C I A L D I S T R I C T S U M M A R Y \*\*\*

CODE	DISTRICT NAME	TOTAL PARCELS	EXTENSION TYPE	EXTENSION VALUE	AD VALOREM VALUE	EXEMPT AMOUNT	TAXABLE VALUE	TOTAL TAX
------	---------------	---------------	----------------	-----------------	------------------	---------------	---------------	-----------

NO SPECIAL DISTRICTS AT THIS LEVEL

\*\*\* S C H O O L D I S T R I C T S U M M A R Y \*\*\*

CODE	DISTRICT NAME	TOTAL PARCELS	ASSESSED LAND	ASSESSED TOTAL	EXEMPT AMOUNT	TOTAL TAXABLE	TOTAL TAX
					----- STAR AMOUNT	----- STAR TAXABLE	
405801	Massena 1	13	128,300	764,800		764,800	
					259,050	505,750	11,214.58
	S U B - T O T A L	13	128,300	764,800		764,800	
	S U B - T O T A L (CONT)				259,050	505,750	11,214.58
	T O T A L	13	128,300	764,800		764,800	
	T O T A L (CONT)				259,050	505,750	11,214.58

\*\*\* S Y S T E M C O D E S S U M M A R Y \*\*\*

NO SYSTEM EXEMPTIONS AT THIS LEVEL

\*\*\* E X E M P T I O N S U M M A R Y \*\*\*

CODE	DESCRIPTION	TOTAL PARCELS	SCHOOL
41834	Enhanced S	3	160,650
41854	Basic Star	4	98,400
	T O T A L	7	259,050

STATE OF NEW YORK  
 COUNTY - St Lawrence  
 SCHOOL - Massena 1  
 TOWN - Norfolk  
 SWIS - 406289

2 0 1 5 S C H O O L T A X R O L L  
 T A X A B L E SECTION OF THE ROLL - 1  
 N A M E S E C T I O N - V  
 UNIFORM PERCENT OF VALUE IS 082.00

PAGE 3197  
 VALUATION DATE-JUL 01, 2014  
 TAXABLE STATUS DATE-MAR 01, 2015  
 RPS155/V04/L015  
 CURRENT DATE 8/21/2015

\*\*\* G R A N D T O T A L S \*\*\*

ROLL SEC	DESCRIPTION	TOTAL PARCELS	ASSESSED LAND	ASSESSED TOTAL	EXEMPT AMOUNT ----- STAR AMOUNT	TOTAL TAXABLE ----- STAR TAXABLE	TAX RATE	TOTAL TAX
	Massena Central Sc		128,300	764,800		764,800		
	SPEC DIST TAXES				259,050	505,750		11,214.58
1	TAXABLE	13						11,214.58

STATE OF NEW YORK  
 COUNTY - St Lawrence  
 SCHOOL - Massena 1  
 TOWN - Norfolk  
 SWIS - 406289

2 0 1 5 S C H O O L T A X R O L L  
 T A X A B L E SECTION OF THE ROLL - 1  
 OWNERS NAME SEQUENCE  
 UNIFORM PERCENT OF VALUE IS 082.00

PAGE 3198  
 VALUATION DATE-JUL 01, 2014  
 TAXABLE STATUS DATE-MAR 01, 2015

TAX MAP PARCEL NUMBER	PROPERTY LOCATION & CLASS	ASSESSMENT	EXEMPTION CODE-----	SCHOOL
CURRENT OWNERS NAME	SCHOOL DISTRICT	LAND	TAX DESCRIPTION	TAXABLE VALUE
CURRENT OWNERS ADDRESS	PARCEL SIZE/GRID COORD	TOTAL	SPECIAL DISTRICTS	TAX AMOUNT
*****				
25.003-1-4	1222 SH 420			25.003-1-4 *****
Wagner Robert L Sr	240 Rural res		Massena Central Sch	ACCT 1- 68- 1.2 BILL 8304
McGregor Sarah A	Massena 1 405801	16,300		
1222 State Highway 420	35.2 Ar Land Contract	101,700		
Brasher Falls, NY 13613	ACRES 35.20 BANK8888869			
	EAST-0368563 NRTH-1767303			
	DEED BOOK 2013 PG-18404			
PRIOR OWNER ON 3/01/2015	FULL MARKET VALUE	124,024		
Wagner Robert L Sr				
TOTAL TAX ---				2,255.11**
			DATE #1	09/30/15
			AMT DUE	2,255.11
*****				
16.071-1-6	87 CR 40			16.071-1-6 *****
Wagstaff William R Jr	210 1 Family Res		Basic Star 41854	ACCT 1- 57-11 BILL 8305
87 County Route 40	Massena 1 405801	5,100	Massena Central Sch	
Massena, NY 13662	FRNT 90.00 DPTH 200.00	58,900		24,600
	ACRES 0.50			1,306.06
	EAST-0344206 NRTH-1779424			
	DEED BOOK 2003 PG-3000			
	FULL MARKET VALUE	71,829		
TOTAL TAX ---				760.58**
			DATE #1	09/30/15
			AMT DUE	760.58
*****				
16.003-3-7.6	155 CR 40			16.003-3-7.6 *****
Wallenhorst Christopher	210 1 Family Res		Basic Star 41854	BILL 8306
Wallenhorst Christina L	Massena 1 405801	14,100	Massena Central Sch	
155 County Route 40	370x1370x1319	154,300		24,600
Massena, NY 13662	ACRES 5.60			3,421.47
	EAST-0345127 NRTH-1781283			
	DEED BOOK 2000 PG-3023			
	FULL MARKET VALUE	188,171		
TOTAL TAX ---				2,875.99**
			DATE #1	09/30/15
			AMT DUE	2,875.99
*****				
25.021-1-14	1624 SH 420			25.021-1-14 *****
Ward Burton J	210 1 Family Res		Basic Star 41854	ACCT 1- 47- 4 BILL 8307
Ward Angela M	Massena 1 405801	8,500	Massena Central Sch	
1624 State Highway 420	Easement 1041/333	76,300		24,600
Norfolk, NY 13667	FRNT 200.00 DPTH 400.00			1,691.89
	ACRES 1.80			
	EAST-0362045 NRTH-1775136			
	DEED BOOK 2008 PG-11097			
	FULL MARKET VALUE	93,049		
TOTAL TAX ---				1,146.41**
			DATE #1	09/30/15
			AMT DUE	1,146.41
*****				



STATE OF NEW YORK  
COUNTY - St Lawrence  
SCHOOL - Massena 1  
TOWN - Norfolk  
SWIS - 406289

2 0 1 5 S C H O O L T A X R O L L  
T A X A B L E SECTION OF THE ROLL - 1  
OWNERS NAME SEQUENCE  
UNIFORM PERCENT OF VALUE IS 082.00

PAGE 3199  
VALUATION DATE-JUL 01, 2014  
TAXABLE STATUS DATE-MAR 01, 2015

TAX MAP PARCEL NUMBER	PROPERTY LOCATION & CLASS	ASSESSMENT	EXEMPTION CODE	SCHOOL
CURRENT OWNERS NAME	SCHOOL DISTRICT	LAND	TAX DESCRIPTION	TAXABLE VALUE
CURRENT OWNERS ADDRESS	PARCEL SIZE/GRID COORD	TOTAL	SPECIAL DISTRICTS	TAX AMOUNT
***** 24.002-2-25.3 *****				
24.002-2-25.3	331 Lacom Rd			ACCT 1- 95- 4.2 BILL 8308
Warner Bruce F	210 1 Family Res		Enhanced S 41834	53,550
Warner Susan J	Massena 1 405801	9,400	Massena Central Sch	1,401.40
331 Lacom Rd	FRNT 213.00 DPTH 478.00	63,200		
Norfolk, NY 13667	ACRES 2.20			
	EAST-0357380 NRTH-1771141			
	DEED BOOK 930 PG-956			
	FULL MARKET VALUE	77,073		
			TOTAL TAX ---	296.40**
			DATE #1	09/30/15
			AMT DUE	296.40
***** 24.002-2-25.21 *****				
24.002-2-25.21	Lacom Rd			ACCT 1- 95- 4.1 BILL 8309
Warner Bruce F	314 Rural vac<10		Massena Central Sch	5,400
Warner Susan J	Massena 1 405801	5,400		119.74
331 Lacom Rd	FRNT 392.00 DPTH 268.00	5,400		
Norfolk, NY 13667	ACRES 2.40			
	EAST-0356833 NRTH-1770905			
	DEED BOOK 930 PG-781			
	FULL MARKET VALUE	6,585		
			TOTAL TAX ---	119.74**
			DATE #1	09/30/15
			AMT DUE	119.74
***** 24.002-2-25.24 *****				
24.002-2-25.24	Lacom Rd			ACCT 1-124-14 BILL 8311
Warner Bruce F	314 Rural vac<10		Massena Central Sch	5,400
Warner Susan J	Massena 1 405801	5,400		119.74
331 Lacom Rd	FRNT 135.00 DPTH 432.00	5,400		
Norfolk, NY 13667	ACRES 2.40			
	EAST-0357282 NRTH-1770996			
	DEED BOOK 930 PG-781			
	FULL MARKET VALUE	6,585		
			TOTAL TAX ---	119.74**
			DATE #1	09/30/15
			AMT DUE	119.74
***** 16.034-1-14 *****				
16.034-1-14	39 Hidy Ave			ACCT 1-124-14 BILL 8311
Weaver Roy A Jr	210 1 Family Res		Basic Star 41854	24,600
Weaver Chandra M	Massena 1 405801	4,100	Massena Central Sch	1,261.71
39 Hidy Ave	Ranch-Modular 1992	56,900		
Massena, NY 13662	FRNT 75.00 DPTH 157.00			
	BANK8888869			
	EAST-0353583 NRTH-1789422			
	DEED BOOK 2006 PG-4118			
	FULL MARKET VALUE	69,390		
			TOTAL TAX ---	716.23**
			DATE #1	09/30/15
			AMT DUE	716.23

\*\*\*\*\*

STATE OF NEW YORK  
 COUNTY - St Lawrence  
 SCHOOL - Massena 1  
 TOWN - Norfolk  
 SWIS - 406289

2 0 1 5 S C H O O L T A X R O L L  
 T A X A B L E SECTION OF THE ROLL - 1  
 OWNERS NAME SEQUENCE  
 UNIFORM PERCENT OF VALUE IS 082.00

PAGE 3200  
 VALUATION DATE-JUL 01, 2014  
 TAXABLE STATUS DATE-MAR 01, 2015

TAX MAP PARCEL NUMBER	PROPERTY LOCATION & CLASS	ASSESSMENT	EXEMPTION CODE-----	SCHOOL
CURRENT OWNERS NAME	SCHOOL DISTRICT	LAND	TAX DESCRIPTION	TAXABLE VALUE
CURRENT OWNERS ADDRESS	PARCEL SIZE/GRID COORD	TOTAL	SPECIAL DISTRICTS	TAX AMOUNT
***** 25.021-1-13 *****				
1645 SH 420				ACCT 1-108- 5 BILL 8312
25.021-1-13	210 1 Family Res		Massena Central Sch	72,000 1,596.54
Weller Craig W	Massena 1 405801	8,500		
222 Finney Rd	FRNT 205.00 DPTH 250.00	72,000		
Burke, NY 12917	ACRES 1.10 BANK8888869			
	EAST-0361554 NRTH-1775175			
	DEED BOOK 2005 PG-18415			
	FULL MARKET VALUE	87,805		
			TOTAL TAX ---	1,596.54**
				DATE #1 09/30/15
				AMT DUE 1,596.54
***** 16.004-3-51 *****				
1845 SH 420				ACCT 1- 20-13 BILL 8313
16.004-3-51	210 1 Family Res		Massena Central Sch	103,300 2,290.59
Weller Kevin J	Massena 1 405801	8,700		
Mulvana Sally K	See land contract 2000-14	103,300		
PO Box 393	FRNT 173.00 DPTH 1004.00			
Brasher Falls, NY 13613	ACRES 4.00			
	EAST-0358317 NRTH-1779177			
	DEED BOOK 2014 PG-15843			
	FULL MARKET VALUE	125,976		
			TOTAL TAX ---	2,290.59**
				DATE #1 09/30/15
				AMT DUE 2,290.59
***** 16.026-5-5 *****				
Off Cook Rd				ACCT 6-132-16 BILL 8314
16.026-5-5	314 Rural vac<10 - WTRFNT		Massena Central Sch	4,400 97.57
Wert Peter	Massena 1 405801	4,400		
Wert Lynn	Kent Mill Dev	4,400		
413 Ashland Dr	124x376x133'wfx384			
Wylie, TX 75098	ACRES 0.95			
	EAST-0352969 NRTH-1790166			
PRIOR OWNER ON 3/01/2015	DEED BOOK 2011 PG-2507			
Wert Peter	FULL MARKET VALUE	5,366		
			TOTAL TAX ---	97.57**
				DATE #1 09/30/15
				AMT DUE 97.57
***** 16.026-5-19 *****				
160 Cook Rd				ACCT 1- 78-14 BILL 8315
16.026-5-19	210 1 Family Res		Basic Star 41854	24,600
Wert Peter	Massena 1 405801	6,300	Massena Central Sch	96,400 2,137.59
Wert Lynn	123x200x124x200	96,400		
413 Ashland Dr	FRNT 123.00 DPTH 200.00			
Wylie, TX 75098	ACRES 0.53			
	EAST-0353123 NRTH-1789922			
PRIOR OWNER ON 3/01/2015	DEED BOOK 2011 PG-2507			
Wert Peter	FULL MARKET VALUE	117,561		
			TOTAL TAX ---	1,592.11**
				DATE #1 09/30/15
				AMT DUE 1,592.11

\*\*\*\*\*



STATE OF NEW YORK  
COUNTY - St Lawrence  
SCHOOL - Massena 1  
TOWN - Norfolk  
SWIS - 406289

2 0 1 5 S C H O O L T A X R O L L  
T A X A B L E SECTION OF THE ROLL - 1  
OWNERS NAME SEQUENCE  
UNIFORM PERCENT OF VALUE IS 082.00

PAGE 3201  
VALUATION DATE-JUL 01, 2014  
TAXABLE STATUS DATE-MAR 01, 2015

TAX MAP PARCEL NUMBER	PROPERTY LOCATION & CLASS	ASSESSMENT	EXEMPTION CODE-----	SCHOOL
CURRENT OWNERS NAME	SCHOOL DISTRICT	LAND	TAX DESCRIPTION	TAXABLE VALUE
CURRENT OWNERS ADDRESS	PARCEL SIZE/GRID COORD	TOTAL	SPECIAL DISTRICTS	TAX AMOUNT
***** 16.034-1-34.11 *****				
16.034-1-34.11	170 Cook Rd			ACCT 1-122-14.1 BILL 8316
Whelan David K	210 1 Family Res		Basic Star 41854	24,600
170 Cook Rd	Massena 1 405801	7,000	Massena Central Sch	46,700
Massena, NY 13662	83x438x83'wfx450	46,700		1,035.53
	FRNT 83.00 DPTH 411.00			
	EAST-0352890 NRTH-1789686			
	DEED BOOK 1999 PG-7950			
	FULL MARKET VALUE	56,951		
			TOTAL TAX ---	490.05**
			DATE #1	09/30/15
			AMT DUE	490.05
***** 16.026-5-20 *****				
16.026-5-20	164 Cook Rd			ACCT 1-122-15 BILL 8317
Whelan Stephen L	210 1 Family Res		Basic Star 41854	24,600
Whelan Patricia	Massena 1 405801	8,500	Massena Central Sch	108,500
164 Cook Rd	89x500x210'wfx575	108,500		2,405.89
Massena, NY 13662-9712	FRNT 89.00 DPTH 500.00			
	ACRES 1.80			
	EAST-0352980 NRTH-1789859			
	DEED BOOK 995 PG-00555			
	FULL MARKET VALUE	132,317		
			TOTAL TAX ---	1,860.41**
			DATE #1	09/30/15
			AMT DUE	1,860.41
***** 16.034-1-33 *****				
16.034-1-33	168 Cook Rd			ACCT 1-118- 3 BILL 8318
Whelan Stephen L	210 1 Family Res		Massena Central Sch	97,400
Whelan Patrice A	Massena 1 405801	6,600		2,159.76
164 Cook Rd	100x450x130'wfx500	97,400		
Massena, NY 13662	FRNT 100.00 DPTH 450.00			
	ACRES 1.30			
	EAST-0352890 NRTH-1789810			
	DEED BOOK 2008 PG-11504			
	FULL MARKET VALUE	118,780		
			TOTAL TAX ---	2,159.76**
			DATE #1	09/30/15
			AMT DUE	2,159.76
***** 16.004-3-63 *****				
16.004-3-63	1885 SH 420			ACCT 1-123- 4 BILL 8319
White James Francis	220 2 Family Res		Massena Central Sch	91,000
White Carol G	Massena 1 405801	19,500		2,017.85
1885 State Highway 420	ACRES 3.64	91,000		
Massena, NY 13662	EAST-0357677 NRTH-1780097			
	DEED BOOK 1019 PG-198			
	FULL MARKET VALUE	110,976		
			TOTAL TAX ---	2,017.85**
			DATE #1	09/30/15
			AMT DUE	2,017.85

\*\*\*\*\*

STATE OF NEW YORK  
 COUNTY - St Lawrence  
 SCHOOL - Massena 1  
 TOWN - Norfolk  
 SWIS - 406289

2 0 1 5 S C H O O L T A X R O L L  
 T A X A B L E SECTION OF THE ROLL - 1  
 OWNERS NAME SEQUENCE  
 UNIFORM PERCENT OF VALUE IS 082.00

PAGE 3202  
 VALUATION DATE-JUL 01, 2014  
 TAXABLE STATUS DATE-MAR 01, 2015

TAX MAP PARCEL NUMBER	PROPERTY LOCATION & CLASS	ASSESSMENT	EXEMPTION CODE-----	SCHOOL
CURRENT OWNERS NAME	SCHOOL DISTRICT	LAND	TAX DESCRIPTION	TAXABLE VALUE
CURRENT OWNERS ADDRESS	PARCEL SIZE/GRID COORD	TOTAL	SPECIAL DISTRICTS	TAX AMOUNT
***** 24.002-2-21 *****				
24.002-2-21	169 Fayette Rd			ACCT 1- 79- 5
White Joseph A (LU)	210 1 Family Res		Enhanced S 41834	BILL 8320
169 Fayette Rd	Massena 1 405801	6,200	Massena Central Sch	53,550
Massena, NY 13662	FRNT 120.00 DPTH 175.00	64,900		1,439.10
	ACRES 0.48			
	EAST-0357154 NRTH-1774392			
	DEED BOOK 2012 PG-13122			
	FULL MARKET VALUE	79,146		
			TOTAL TAX ---	334.10**
			DATE #1	09/30/15
			AMT DUE	334.10
***** 16.004-3-9 *****				
16.004-3-9	1888 SH 420			ACCT 1-123-14
White Julia Stucz (LU)	210 1 Family Res		Enhanced S 41834	BILL 8321
1888 State Highway 420	Massena 1 405801	8,100	Massena Central Sch	53,550
Massena, NY 13662	1.78ar	70,000		1,552.19
	80x26x97x361x200x503			
	FRNT 80.00 DPTH			
	ACRES 1.60			
	EAST-0358430 NRTH-1780585			
	DEED BOOK 2009 PG-6626			
	FULL MARKET VALUE	85,366		
			TOTAL TAX ---	447.19**
			DATE #1	09/30/15
			AMT DUE	447.19
***** 16.002-4-31.1 *****				
16.002-4-31.1	93 Hough Rd			ACCT 1-123-13.1
White Kenneth R	240 Rural res		Basic Star 41854	BILL 8322
93 Hough Rd	Massena 1 405801	16,800	Massena Central Sch	24,600
Massena, NY 13662	Old Style	38,800		860.36
	ACRES 18.70			
	EAST-0352658 NRTH-1786604			
	DEED BOOK 1110 PG-66			
	FULL MARKET VALUE	47,317		
			TOTAL TAX ---	314.88**
			DATE #1	09/30/15
			AMT DUE	314.88
***** 16.042-1-8 *****				
16.042-1-8	94 Hough Rd			ACCT 1- 74- 7
White Louise Lamb	210 1 Family Res		Massena Central Sch	BILL 8323
460 County Route 40	Massena 1 405801	4,000		627.53
Massena, NY 13662	1 Family Ranch	28,300		
	FRNT 75.00 DPTH 150.00			
	ACRES 0.25			
	EAST-0352230 NRTH-1787495			
	DEED BOOK 901 PG-00164			
	FULL MARKET VALUE	34,512		
			TOTAL TAX ---	627.53**
			DATE #1	09/30/15
			AMT DUE	627.53
*****				



STATE OF NEW YORK  
 COUNTY - St Lawrence  
 SCHOOL - Massena 1  
 TOWN - Norfolk  
 SWIS - 406289

2 0 1 5 S C H O O L T A X R O L L  
 T A X A B L E SECTION OF THE ROLL - 1  
 OWNERS NAME SEQUENCE  
 UNIFORM PERCENT OF VALUE IS 082.00

PAGE 3203  
 VALUATION DATE-JUL 01, 2014  
 TAXABLE STATUS DATE-MAR 01, 2015

TAX MAP PARCEL NUMBER	PROPERTY LOCATION & CLASS	ASSESSMENT	EXEMPTION CODE-----	SCHOOL
CURRENT OWNERS NAME	SCHOOL DISTRICT	LAND	TAX DESCRIPTION	TAXABLE VALUE
CURRENT OWNERS ADDRESS	PARCEL SIZE/GRID COORD	TOTAL	SPECIAL DISTRICTS	TAX AMOUNT
***** 16.041-1-7 *****				
	Off CR 40			ACCT 1-99-9999 BILL 8324
16.041-1-7	314 Rural vac<10 - WTRFNT		Massena Central Sch	7,400 164.09
White Richard J	Massena 1 405801	7,400		
White Louise L	Vacant Land Pt/l'ville	7,400		
460 County Route 40	240' Of Waterfront			
Massena, NY 13662	240x150x250x120			
	FRNT 240.00 DPTH 135.00			
	ACRES 0.64			
	EAST-0350516 NRTH-1786536			
	DEED BOOK 2001 PG-18240			
	FULL MARKET VALUE	9,024		
			TOTAL TAX ---	164.09**
				DATE #1 09/30/15
				AMT DUE 164.09
***** 25.001-1-40.1 *****				
	2128 CR 38			ACCT 1- 67-10.21 BILL 8325
25.001-1-40.1	210 1 Family Res		Massena Central Sch	33,500 742.83
White Robert	Massena 1 405801	8,000		
253 State Highway 345	FRNT 132.00 DPTH 330.00	33,500		
Potsdam, NY 13676	ACRES 1.00			
	EAST-0363961 NRTH-1769069			
	DEED BOOK 2013 PG-1082			
	FULL MARKET VALUE	40,854		
			TOTAL TAX ---	742.83**
				DATE #1 09/30/15
				AMT DUE 742.83
***** 25.001-1-31 *****				
	1401 SH 420			ACCT 1-123- 8 BILL 8326
25.001-1-31	210 1 Family Res		Massena Central Sch	53,000 1,175.23
White Sherry L	Massena 1 405801	6,000		
1401 State Highway 420	Also 1111/1053	53,000		
Norfolk, NY 13667	FRNT 137.00 DPTH 140.00			
	ACRES 0.44			
	EAST-0365105 NRTH-1770179			
	DEED BOOK 1067 PG-792			
	FULL MARKET VALUE	64,634		
			TOTAL TAX ---	1,175.23**
				DATE #1 09/30/15
				AMT DUE 1,175.23
*****				

STATE OF NEW YORK  
COUNTY - St Lawrence  
SCHOOL - Massena 1  
TOWN - Norfolk  
SWIS - 406289

2 0 1 5 S C H O O L T A X R O L L  
T A X A B L E SECTION OF THE ROLL - 1  
OWNERS NAME SEQUENCE  
UNIFORM PERCENT OF VALUE IS 082.00

PAGE 3204  
VALUATION DATE-JUL 01, 2014  
TAXABLE STATUS DATE-MAR 01, 2015

TAX MAP PARCEL NUMBER	PROPERTY LOCATION & CLASS	ASSESSMENT	EXEMPTION CODE-----	SCHOOL
CURRENT OWNERS NAME	SCHOOL DISTRICT	LAND	TAX DESCRIPTION	TAXABLE VALUE
CURRENT OWNERS ADDRESS	PARCEL SIZE/GRID COORD	TOTAL	SPECIAL DISTRICTS	TAX AMOUNT
*****				
16.071-1-9	97 CR 40			16.071-1-9
White Trevor J	210 1 Family Res		Basic Star 41854	ACCT 1- 38-14
White Rebekah J	Massena 1 405801	5,700	Massena Central Sch	BILL 8327
97 County Route 40	FRNT 100.00 DPTH 240.00	71,500		24,600
Massena, NY 13662	ACRES 0.54 BANK8888173			1,585.45
	EAST-0344365 NRTH-1779692			
	DEED BOOK 2008 PG-4917			
	FULL MARKET VALUE	87,195		
			TOTAL TAX ---	1,039.97**
			DATE #1	09/30/15
			AMT DUE	1,039.97
*****				
16.004-3-67	1899 SH 420			16.004-3-67
White William R II	210 1 Family Res		Basic Star 41854	ACCT 1- 74-13.2
1899 State Highway 420	Massena 1 405801	8,100	Massena Central Sch	BILL 8328
Massena, NY 13662	Ranch	70,000		24,600
	145x389x220xvar			1,552.19
	FRNT 258.00 DPTH 389.00			
	ACRES 1.10			
	EAST-0358076 NRTH-1780812			
	DEED BOOK 2014 PG-11599			
	FULL MARKET VALUE	85,366		
			TOTAL TAX ---	1,006.71**
			DATE #1	09/30/15
			AMT DUE	1,006.71
*****				
25.001-1-45.3	Lacomb Rd			25.001-1-45.3
Whitlock Mary-Jo	322 Rural vac>10		Massena Central Sch	BILL 8329
7 Old Town Rd	Massena 1 405801	8,000		177.39
Bethel, CT 06801	ACRES 10.20	8,000		
	EAST-0362812 NRTH-1773040			
	DEED BOOK 949 PG-00982			
	FULL MARKET VALUE	9,756		
			TOTAL TAX ---	177.39**
			DATE #1	09/30/15
			AMT DUE	177.39
*****				
25.001-1-22	1445 SH 420			25.001-1-22
Wilson Cory (LC)	210 1 Family Res		Basic Star 41854	ACCT 1-119- 6
1445 State Highway 420	Massena 1 405801	4,900	Massena Central Sch	BILL 8330
Norfolk, NY 13667	FRNT 82.00 DPTH 360.00	58,800		24,600
	ACRES 0.68			1,303.84
	EAST-0364379 NRTH-1771088			
	DEED BOOK 2005 PG-21072			
	FULL MARKET VALUE	71,707		
			TOTAL TAX ---	758.36**
			DATE #1	09/30/15
			AMT DUE	758.36
*****				



STATE OF NEW YORK  
 COUNTY - St Lawrence  
 SCHOOL - Massena 1  
 TOWN - Norfolk  
 SWIS - 406289

2 0 1 5 S C H O O L T A X R O L L  
 T A X A B L E SECTION OF THE ROLL - 1  
 OWNERS NAME SEQUENCE  
 UNIFORM PERCENT OF VALUE IS 082.00

PAGE 3205  
 VALUATION DATE-JUL 01, 2014  
 TAXABLE STATUS DATE-MAR 01, 2015

TAX MAP PARCEL NUMBER	PROPERTY LOCATION & CLASS	ASSESSMENT	EXEMPTION CODE-----	SCHOOL
CURRENT OWNERS NAME	SCHOOL DISTRICT	LAND	TAX DESCRIPTION	TAXABLE VALUE
CURRENT OWNERS ADDRESS	PARCEL SIZE/GRID COORD	TOTAL	SPECIAL DISTRICTS	TAX AMOUNT
***** 24.002-2-20 *****				
24.002-2-20	137 Fayette Rd			ACCT 1- 15- 4 BILL 8331
Wilson Thomas	270 Mfg housing		Basic Star 41854	24,600
Wilson Penny	Massena 1 405801	8,000	Massena Central Sch	1,552.19
137 Fayette Rd	200'x181'x198'x180'	70,000		
Massena, NY 13662	FRNT 200.00 DPTH 181.00			
	ACRES 0.83			
	EAST-0357835 NRTH-1774714			
	DEED BOOK 922 PG-00319			
	FULL MARKET VALUE	85,366		
			TOTAL TAX ---	1,006.71**
				DATE #1 09/30/15
				AMT DUE 1,006.71
***** 16.004-3-16 *****				
16.004-3-16	1868 SH 420			ACCT 1-125- 2 BILL 8332
Wolcott Roy C Jr	210 1 Family Res		Enhanced S 41834	51,700
1866 State Highway 420	Massena 1 405801	12,400	Massena Central Sch	1,146.40
Massena, NY 13662	Old Style	51,700		
	203x656x92x652			
	Residence & 2 Story Barn			
	ACRES 3.00			
	EAST-0358660 NRTH-1780090			
	DEED BOOK 988 PG-00793			
	FULL MARKET VALUE	63,049		
			TOTAL TAX ---	41.40**
				DATE #1 09/30/15
				AMT DUE 41.40
***** 16.004-3-14 *****				
16.004-3-14	1866 SH 420			ACCT 1-125- 1 BILL 8333
Wolcott Roy Jr	270 Mfg housing		Massena Central Sch	20,900
1866 State Highway 420	Massena 1 405801	12,900		463.44
Massena, NY 13662	135x652x135x655	20,900		
	FRNT 135.00 DPTH 654.00			
	ACRES 2.00			
	EAST-0358793 NRTH-1779978			
	DEED BOOK 919 PG-00816			
	FULL MARKET VALUE	25,488		
			TOTAL TAX ---	463.44**
				DATE #1 09/30/15
				AMT DUE 463.44
*****				

STATE OF NEW YORK  
 COUNTY - St Lawrence  
 SCHOOL - Massena 1  
 TOWN - Norfolk  
 SWIS - 406289

2 0 1 5 S C H O O L T A X R O L L  
 T A X A B L E SECTION OF THE ROLL - 1  
 OWNERS NAME SEQUENCE  
 UNIFORM PERCENT OF VALUE IS 082.00

PAGE 3206  
 VALUATION DATE-JUL 01, 2014  
 TAXABLE STATUS DATE-MAR 01, 2015

TAX MAP PARCEL NUMBER	PROPERTY LOCATION & CLASS	ASSESSMENT	EXEMPTION CODE-----	SCHOOL
CURRENT OWNERS NAME	SCHOOL DISTRICT	LAND	TAX DESCRIPTION	TAXABLE VALUE
CURRENT OWNERS ADDRESS	PARCEL SIZE/GRID COORD	TOTAL	SPECIAL DISTRICTS	TAX AMOUNT
***** 25.001-1-45.6 *****				
1537 SH 420				BILL 8334
25.001-1-45.6	210 1 Family Res		Basic Star 41854	24,600
Wood Bryan F	Massena 1 405801	9,600	Massena Central Sch	77,700
1537 State Highway 420	Log House & Garage	77,700		
Norfolk, NY 13667	ACRES 5.70 BANK8888111			
	EAST-0363315 NRTH-1772730			
	DEED BOOK 2013 PG-13753			
	FULL MARKET VALUE	94,756		
			TOTAL TAX ---	1,177.45**
			DATE #1	09/30/15
			AMT DUE	1,177.45
***** 16.004-2-58 *****				
16.004-2-58	Green Acres Court			BILL 8335
Woods Dale	314 Rural vac<10		Massena Central Sch	66.52
Rockhill Tina J	Massena 1 405801	3,000		
581 S Main Street	FRNT 200.00 DPTH	3,000		
Massena, NY 13662	ACRES 3.40			
	EAST-0355966 NRTH-1783564			
	DEED BOOK 2007 PG-9065			
	FULL MARKET VALUE	3,659		
			TOTAL TAX ---	66.52**
			DATE #1	09/30/15
			AMT DUE	66.52
***** 16.084-1-8 *****				
16.084-1-8	1727 SH 420			BILL 8336
Wright Dale	210 1 Family Res		Basic Star 41854	24,600
Wright Shirley	Massena 1 405801	8,000	Massena Central Sch	55,100
PO Box 2	Also 889/602	55,100		
Massena, NY 13662	FRNT 200.00 DPTH 200.00			
	ACRES 0.92 BANK8888111			
	EAST-0360273 NRTH-1776994			
	DEED BOOK 869 PG-00762			
	FULL MARKET VALUE	67,195		
			TOTAL TAX ---	676.31**
			DATE #1	09/30/15
			AMT DUE	676.31
***** 16.084-1-7 *****				
16.084-1-7	SH 420			BILL 8337
Wright Dale D	311 Res vac land		Massena Central Sch	77.61
Wright Shirley	Massena 1 405801	3,500		
PO Box 2	FRNT 105.00 DPTH 205.00	3,500		
Massena, NY 13662	ACRES 0.49 BANK8888111			
	EAST-0360358 NRTH-1776868			
	DEED BOOK 1003 PG-00781			
	FULL MARKET VALUE	4,268		
			TOTAL TAX ---	77.61**
			DATE #1	09/30/15
			AMT DUE	77.61

\*\*\*\*\*

STATE OF NEW YORK  
 COUNTY - St Lawrence  
 SCHOOL - Massena 1  
 TOWN - Norfolk  
 SWIS - 406289

2 0 1 5 S C H O O L T A X R O L L  
 T A X A B L E SECTION OF THE ROLL - 1  
 OWNERS NAME SEQUENCE  
 UNIFORM PERCENT OF VALUE IS 082.00

PAGE 3207  
 VALUATION DATE-JUL 01, 2014  
 TAXABLE STATUS DATE-MAR 01, 2015

TAX MAP PARCEL NUMBER	PROPERTY LOCATION & CLASS	ASSESSMENT	EXEMPTION CODE-----	SCHOOL
CURRENT OWNERS NAME	SCHOOL DISTRICT	LAND	TAX DESCRIPTION	TAXABLE VALUE
CURRENT OWNERS ADDRESS	PARCEL SIZE/GRID COORD	TOTAL	SPECIAL DISTRICTS	TAX AMOUNT
***** 25.003-1-28 *****				
25.003-1-28	2000 CR 38			ACCT 1-127-10
Wright John Ashby III	270 Mfg housing		Massena Central Sch	12,000
PO Box 871127	Massena 1 405801	6,400		
Stone Mountain, GA 30087-0029	1987 trl 14x70	12,000		
	Plumbrook Rd			
	100x250			
	FRNT 100.00 DPTH 250.00			
	EAST-0361010 NRTH-1767070			
	DEED BOOK 2002 PG-15585			
	FULL MARKET VALUE	14,634		
			TOTAL TAX ---	266.09**
				DATE #1 09/30/15
				AMT DUE 266.09
*****				

STATE OF NEW YORK  
 COUNTY - St Lawrence  
 SCHOOL - Massena 1  
 TOWN - Norfolk  
 SWIS - 406289

2015 SCHOOL TAX ROLL  
 TAXABLE SECTION OF THE ROLL - 1  
 NAME SECTION - W  
 UNIFORM PERCENT OF VALUE IS 082.00

PAGE 3208  
 VALUATION DATE-JUL 01, 2014  
 TAXABLE STATUS DATE-MAR 01, 2015  
 RPS155/V04/L015  
 CURRENT DATE 8/21/2015

\*\*\* SPECIAL DISTRICT SUMMARY \*\*\*

CODE	DISTRICT NAME	TOTAL PARCELS	EXTENSION TYPE	EXTENSION VALUE	AD VALOREM VALUE	EXEMPT AMOUNT	TAXABLE VALUE	TOTAL TAX
------	---------------	---------------	----------------	-----------------	------------------	---------------	---------------	-----------

NO SPECIAL DISTRICTS AT THIS LEVEL

\*\*\* SCHOOL DISTRICT SUMMARY \*\*\*

CODE	DISTRICT NAME	TOTAL PARCELS	ASSESSED LAND	ASSESSED TOTAL	EXEMPT AMOUNT	TOTAL TAXABLE	TOTAL TAX
					----- STAR AMOUNT	----- STAR TAXABLE	
	Massena 1	35	284,800	1939,900		1,939,900	
405801					556,750	1,383,150	30,670.23
	S U B - T O T A L	35	284,800	1939,900		1,939,900	
	S U B - T O T A L (CONT)				556,750	1,383,150	30,670.23
	T O T A L	35	284,800	1939,900		1,939,900	
	T O T A L (CONT)				556,750	1,383,150	30,670.23

\*\*\* SYSTEM CODES SUMMARY \*\*\*

NO SYSTEM EXEMPTIONS AT THIS LEVEL

\*\*\* EXEMPTION SUMMARY \*\*\*

CODE	DESCRIPTION	TOTAL PARCELS	SCHOOL
41834	Enhanced S	4	212,350
41854	Basic Star	14	344,400
	T O T A L	18	556,750

STATE OF NEW YORK  
 COUNTY - St Lawrence  
 SCHOOL - Massena 1  
 TOWN - Norfolk  
 SWIS - 406289

2 0 1 5 S C H O O L T A X R O L L  
 T A X A B L E SECTION OF THE ROLL - 1  
 N A M E S E C T I O N - W  
 UNIFORM PERCENT OF VALUE IS 082.00

PAGE 3209  
 VALUATION DATE-JUL 01, 2014  
 TAXABLE STATUS DATE-MAR 01, 2015  
 RPS155/V04/L015  
 CURRENT DATE 8/21/2015

\*\*\* G R A N D T O T A L S \*\*\*

ROLL SEC	DESCRIPTION	TOTAL PARCELS	ASSESSED LAND	ASSESSED TOTAL	EXEMPT AMOUNT ----- STAR AMOUNT	TOTAL TAXABLE ----- STAR TAXABLE	TAX RATE	TOTAL TAX
	Massena Central Sc		284,800	1939,900		1,939,900		
	SPEC DIST TAXES				556,750	1,383,150		30,670.23
1	TAXABLE	35						30,670.23

STATE OF NEW YORK  
 COUNTY - St Lawrence  
 SCHOOL - Massena 1  
 TOWN - Norfolk  
 SWIS - 406289

2 0 1 5 S C H O O L T A X R O L L  
 T A X A B L E SECTION OF THE ROLL - 1  
 OWNERS NAME SEQUENCE  
 UNIFORM PERCENT OF VALUE IS 082.00

PAGE 3210  
 VALUATION DATE-JUL 01, 2014  
 TAXABLE STATUS DATE-MAR 01, 2015

TAX MAP PARCEL NUMBER	PROPERTY LOCATION & CLASS	ASSESSMENT	EXEMPTION CODE-----	SCHOOL
CURRENT OWNERS NAME	SCHOOL DISTRICT	LAND	TAX DESCRIPTION	TAXABLE VALUE
CURRENT OWNERS ADDRESS	PARCEL SIZE/GRID COORD	TOTAL	SPECIAL DISTRICTS	TAX AMOUNT
*****				
25.001-1-15.4	Lacomb Rd		25.001-1-15.4	*****
Yelle David	322 Rural vac>10		ACCT 1- 43- 2.4	BILL 8339
Yelle Cheryl	Massena 1 405801	8,000	Massena Central Sch	8,000 177.39
1576 State Highway 420	FRNT 224.00 DPTH	8,000		
Norfolk, NY 13667	ACRES 10.10			
	EAST-0361344 NRTH-1772106			
	DEED BOOK 2012 PG-15542			
	FULL MARKET VALUE	9,756		
			TOTAL TAX ---	177.39**
			DATE #1	09/30/15
			AMT DUE	177.39
*****				
25.001-2-9.111	1576,1580 SH 420		25.001-2-9.111	*****
Yelle David J	210 1 Family Res		ACCT 1- 66- 3.1	BILL 8340
1576 State Highway 420	Massena 1 405801	15,100	Basic Star 41854	24,600
Norfolk, NY 13667	Ranch & Comm Gar (1000)	106,600	Massena Central Sch	106,600 2,363.76
	FRNT 177.00 DPTH			
	ACRES 30.00			
	EAST-0363391 NRTH-1774774			
	DEED BOOK 2011 PG-8924			
	FULL MARKET VALUE	130,000		
			TOTAL TAX ---	1,818.28**
			DATE #1	09/30/15
			AMT DUE	1,818.28
*****				

STATE OF NEW YORK  
 COUNTY - St Lawrence  
 SCHOOL - Massena 1  
 TOWN - Norfolk  
 SWIS - 406289

2 0 1 5 S C H O O L T A X R O L L  
 T A X A B L E SECTION OF THE ROLL - 1  
 N A M E S E C T I O N - Y  
 UNIFORM PERCENT OF VALUE IS 082.00

PAGE 3211  
 VALUATION DATE-JUL 01, 2014  
 TAXABLE STATUS DATE-MAR 01, 2015  
 RPS155/V04/L015  
 CURRENT DATE 8/21/2015

\*\*\* S P E C I A L D I S T R I C T S U M M A R Y \*\*\*

CODE	DISTRICT NAME	TOTAL PARCELS	EXTENSION TYPE	EXTENSION VALUE	AD VALOREM VALUE	EXEMPT AMOUNT	TAXABLE VALUE	TOTAL TAX
------	---------------	---------------	----------------	-----------------	------------------	---------------	---------------	-----------

NO SPECIAL DISTRICTS AT THIS LEVEL

\*\*\* S C H O O L D I S T R I C T S U M M A R Y \*\*\*

CODE	DISTRICT NAME	TOTAL PARCELS	ASSESSED LAND	ASSESSED TOTAL	EXEMPT AMOUNT	TOTAL TAXABLE	TOTAL TAX
					----- STAR AMOUNT	----- STAR TAXABLE	
	Massena 1	2	23,100	114,600		114,600	
405801					24,600	90,000	1,995.67
	S U B - T O T A L	2	23,100	114,600		114,600	
	S U B - T O T A L (CONT)				24,600	90,000	1,995.67
	T O T A L	2	23,100	114,600		114,600	
	T O T A L (CONT)				24,600	90,000	1,995.67

\*\*\* S Y S T E M C O D E S S U M M A R Y \*\*\*

NO SYSTEM EXEMPTIONS AT THIS LEVEL

\*\*\* E X E M P T I O N S U M M A R Y \*\*\*

CODE	DESCRIPTION	TOTAL PARCELS	SCHOOL
41854	Basic Star	1	24,600
	T O T A L	1	24,600

STATE OF NEW YORK  
 COUNTY - St Lawrence  
 SCHOOL - Massena 1  
 TOWN - Norfolk  
 SWIS - 406289

2 0 1 5 S C H O O L T A X R O L L  
 T A X A B L E SECTION OF THE ROLL - 1  
 N A M E S E C T I O N - Y  
 UNIFORM PERCENT OF VALUE IS 082.00

PAGE 3212  
 VALUATION DATE-JUL 01, 2014  
 TAXABLE STATUS DATE-MAR 01, 2015  
 RPS155/V04/L015  
 CURRENT DATE 8/21/2015

\*\*\* G R A N D T O T A L S \*\*\*

ROLL SEC	DESCRIPTION	TOTAL PARCELS	ASSESSED LAND	ASSESSED TOTAL	EXEMPT AMOUNT ----- STAR AMOUNT	TOTAL TAXABLE ----- STAR TAXABLE	TAX RATE	TOTAL TAX
	Massena Central Sc		23,100	114,600		114,600		
	SPEC DIST TAXES				24,600	90,000		1,995.67
1	TAXABLE	2						1,995.67



STATE OF NEW YORK  
 COUNTY - St Lawrence  
 SCHOOL - Massena 1  
 TOWN - Norfolk  
 SWIS - 406289

2 0 1 5 S C H O O L T A X R O L L  
 T A X A B L E SECTION OF THE ROLL - 1  
 OWNERS NAME SEQUENCE  
 UNIFORM PERCENT OF VALUE IS 082.00

PAGE 3213  
 VALUATION DATE-JUL 01, 2014  
 TAXABLE STATUS DATE-MAR 01, 2015

TAX MAP PARCEL NUMBER	PROPERTY LOCATION & CLASS	ASSESSMENT	EXEMPTION CODE-----	SCHOOL
CURRENT OWNERS NAME	SCHOOL DISTRICT	LAND	TAX DESCRIPTION	TAXABLE VALUE
CURRENT OWNERS ADDRESS	PARCEL SIZE/GRID COORD	TOTAL	SPECIAL DISTRICTS	TAX AMOUNT
*****				
16.004-2-8.1	517 Brouse Rd & 31 Durant Rd			16.004-2-8.1
Zagrobely Justin B	240 Rural res		Basic Star 41854	ACCT 1- 36- 1
PO Box 464	Massena 1 405801	64,100	Massena Central Sch	BILL 8341
Massena, NY 13662	Trlr 1992 14X75	95,100		2,108.76
	See Deed 994/827 5/8/85			
	FRNT 1595.00 DPTH			
	ACRES 195.50 BANK8888111			
	EAST-0352125 NRTH-1782824			
	DEED BOOK 2013 PG-16276			
	FULL MARKET VALUE	115,976		
			TOTAL TAX ---	1,563.28**
				DATE #1 09/30/15
				AMT DUE 1,563.28
*****				
25.001-1-30	1409 SH 420			25.001-1-30
Zakarauskas Michael	311 Res vac land		Massena Central Sch	ACCT 1-129- 9
Zakarauskas Eva	Massena 1 405801	6,200		BILL 8342
1401 State Highway 420	FRNT 208.00 DPTH 104.00	6,200		137.48
Norfolk, NY 13667	ACRES 0.49			
	EAST-0365039 NRTH-1770309			
	DEED BOOK 1114 PG-709			
	FULL MARKET VALUE	7,561		
			TOTAL TAX ---	137.48**
				DATE #1 09/30/15
				AMT DUE 137.48
*****				

STATE OF NEW YORK  
 COUNTY - St Lawrence  
 SCHOOL - Massena 1  
 TOWN - Norfolk  
 SWIS - 406289

2015 SCHOOL TAX ROLL  
 TAXABLE SECTION OF THE ROLL - 1  
 NAME SECTION - Z  
 UNIFORM PERCENT OF VALUE IS 082.00

PAGE 3214  
 VALUATION DATE-JUL 01, 2014  
 TAXABLE STATUS DATE-MAR 01, 2015  
 RPS155/V04/L015  
 CURRENT DATE 8/21/2015

\*\*\* SPECIAL DISTRICT SUMMARY \*\*\*

CODE	DISTRICT NAME	TOTAL PARCELS	EXTENSION TYPE	EXTENSION VALUE	AD VALOREM VALUE	EXEMPT AMOUNT	TAXABLE VALUE	TOTAL TAX
------	---------------	---------------	----------------	-----------------	------------------	---------------	---------------	-----------

NO SPECIAL DISTRICTS AT THIS LEVEL

\*\*\* SCHOOL DISTRICT SUMMARY \*\*\*

CODE	DISTRICT NAME	TOTAL PARCELS	ASSESSED LAND	ASSESSED TOTAL	EXEMPT AMOUNT	TOTAL TAXABLE	TOTAL TAX
					----- STAR AMOUNT	----- STAR TAXABLE	
405801	Massena 1	2	70,300	101,300		101,300	
					24,600	76,700	1,700.76
	S U B - T O T A L	2	70,300	101,300		101,300	
	S U B - T O T A L (CONT)				24,600	76,700	1,700.76
	T O T A L	2	70,300	101,300		101,300	
	T O T A L (CONT)				24,600	76,700	1,700.76

\*\*\* SYSTEM CODES SUMMARY \*\*\*

NO SYSTEM EXEMPTIONS AT THIS LEVEL

\*\*\* EXEMPTION SUMMARY \*\*\*

CODE	DESCRIPTION	TOTAL PARCELS	SCHOOL
41854	Basic Star	1	24,600
	T O T A L	1	24,600

STATE OF NEW YORK  
 COUNTY - St Lawrence  
 SCHOOL - Massena 1  
 TOWN - Norfolk  
 SWIS - 406289

2 0 1 5 S C H O O L T A X R O L L  
 T A X A B L E SECTION OF THE ROLL - 1  
 N A M E S E C T I O N - Z  
 UNIFORM PERCENT OF VALUE IS 082.00

PAGE 3215  
 VALUATION DATE-JUL 01, 2014  
 TAXABLE STATUS DATE-MAR 01, 2015  
 RPS155/V04/L015  
 CURRENT DATE 8/21/2015

\*\*\* G R A N D T O T A L S \*\*\*

ROLL SEC	DESCRIPTION	TOTAL PARCELS	ASSESSED LAND	ASSESSED TOTAL	EXEMPT AMOUNT ----- STAR AMOUNT	TOTAL TAXABLE ----- STAR TAXABLE	TAX RATE	TOTAL TAX
	Massena Central Sc		70,300	101,300	24,600	101,300 76,700		1,700.76
1	SPEC DIST TAXES TAXABLE	2						1,700.76

STATE OF NEW YORK  
 COUNTY - St Lawrence  
 SCHOOL - Massena 1  
 TOWN - Norfolk  
 SWIS - 406289

2 0 1 5 S C H O O L T A X R O L L  
 T A X A B L E SECTION OF THE ROLL - 1  
 UNIFORM PERCENT OF VALUE IS 082.00

PAGE 3216  
 VALUATION DATE-JUL 01, 2014  
 TAXABLE STATUS DATE-MAR 01, 2015  
 RPS155/V04/L015  
 CURRENT DATE 8/21/2015

R O L L S U B S E C T I O N - - T O T A L S

\*\*\* S P E C I A L D I S T R I C T S U M M A R Y \*\*\*

CODE	DISTRICT NAME	TOTAL PARCELS	EXTENSION TYPE	EXTENSION VALUE	AD VALOREM VALUE	EXEMPT AMOUNT	TAXABLE VALUE	TOTAL TAX
------	---------------	---------------	----------------	-----------------	------------------	---------------	---------------	-----------

NO SPECIAL DISTRICTS AT THIS LEVEL

\*\*\* S C H O O L D I S T R I C T S U M M A R Y \*\*\*

CODE	DISTRICT NAME	TOTAL PARCELS	ASSESSED LAND	ASSESSED TOTAL	EXEMPT AMOUNT	TOTAL TAXABLE	TOTAL TAX
					----- STAR AMOUNT	----- STAR TAXABLE	
	Massena 1	617	5736,950	34068,290	148,475	33,919,815	
405801					10943,525	22,976,290	509,480.14
	S U B - T O T A L	617	5736,950	34068,290	148,475	33,919,815	
	S U B - T O T A L (CONT)				10943,525	22,976,290	509,480.14
	T O T A L	617	5736,950	34068,290	148,475	33,919,815	
	T O T A L (CONT)				10943,525	22,976,290	509,480.14

\*\*\* S Y S T E M C O D E S S U M M A R Y \*\*\*

NO SYSTEM EXEMPTIONS AT THIS LEVEL

\*\*\* E X E M P T I O N S U M M A R Y \*\*\*

CODE	DESCRIPTION	TOTAL PARCELS	SCHOOL
41800	Aged - All	1	19,200
41804	Aged - Sch	4	121,775
41834	Enhanced S	105	5209,825
41854	Basic Star	237	5733,700
47610	Business I	1	7,500

STATE OF NEW YORK  
 COUNTY - St Lawrence  
 SCHOOL - Massena 1  
 TOWN - Norfolk  
 SWIS - 406289

2 0 1 5 S C H O O L T A X R O L L  
 T A X A B L E SECTION OF THE ROLL - 1  
 UNIFORM PERCENT OF VALUE IS 082.00

PAGE 3217  
 VALUATION DATE-JUL 01, 2014  
 TAXABLE STATUS DATE-MAR 01, 2015  
 RPS155/V04/L015  
 CURRENT DATE 8/21/2015

R O L L S U B S E C T I O N - - T O T A L S

\*\*\* E X E M P T I O N S U M M A R Y \*\*\*

CODE	DESCRIPTION	TOTAL PARCELS	SCHOOL
	T O T A L	348	11092,000

\*\*\* G R A N D T O T A L S \*\*\*

ROLL SEC	DESCRIPTION	TOTAL PARCELS	ASSESSED LAND	ASSESSED TOTAL	EXEMPT AMOUNT ----- STAR AMOUNT	TOTAL TAXABLE ----- STAR TAXABLE	TAX RATE	TOTAL TAX
	Massena Central Sc		5736,950	34068,290	148,475	33,919,815		509,480.14
1	SPEC DIST TAXES TAXABLE	617			10943,525	22,976,290		509,480.14

STATE OF NEW YORK  
 COUNTY - St Lawrence  
 SCHOOL - Massena 1  
 TOWN - Norfolk  
 SWIS - 406289

2 0 1 5 S C H O O L T A X R O L L  
 T A X A B L E SECTION OF THE ROLL - 1  
 OWNERS NAME SEQUENCE  
 UNIFORM PERCENT OF VALUE IS 082.00

PAGE 3218  
 SUB-SECT - R VALUATION DATE-JUL 01, 2014  
 TAXABLE STATUS DATE-MAR 01, 2015

TAX MAP PARCEL NUMBER	PROPERTY LOCATION & CLASS	ASSESSMENT	EXEMPTION CODE-----	SCHOOL
CURRENT OWNERS NAME	SCHOOL DISTRICT	LAND	TAX DESCRIPTION	TAXABLE VALUE
CURRENT OWNERS ADDRESS	PARCEL SIZE/GRID COORD	TOTAL	SPECIAL DISTRICTS	TAX AMOUNT
*****				
16.076-1-7	SH 420		16.076-1-7	*****
St Lawrence County	311 Res vac land		ACCT 1- 48- 5	BILL 8343
(Derouchie)	Massena 1 405801	3,400	Massena Central Sch	3,400
SLC Treasurer	FRNT 100.00 DPTH 200.00	3,400		
48 Court St	BANK9999999			
Canton, NY 13617	EAST-0359691 NRTH-1778346			
	DEED BOOK 2011 PG-11553			
	FULL MARKET VALUE	4,146		
			TOTAL TAX ---	75.39**
			DATE #1	09/30/15
			AMT DUE	75.39
*****				

STATE OF NEW YORK  
 COUNTY - St Lawrence  
 SCHOOL - Massena 1  
 TOWN - Norfolk  
 SWIS - 406289

2 0 1 5 S C H O O L T A X R O L L  
 T A X A B L E SECTION OF THE ROLL - 1  
 N A M E S E C T I O N - S  
 UNIFORM PERCENT OF VALUE IS 082.00

PAGE 3219  
 SUB-SECT - R VALUATION DATE-JUL 01, 2014  
 TAXABLE STATUS DATE-MAR 01, 2015  
 RPS155/V04/L015  
 CURRENT DATE 8/21/2015

\*\*\* S P E C I A L D I S T R I C T S U M M A R Y \*\*\*

CODE	DISTRICT NAME	TOTAL PARCELS	EXTENSION TYPE	EXTENSION VALUE	AD VALOREM VALUE	EXEMPT AMOUNT	TAXABLE VALUE	TOTAL TAX
------	---------------	---------------	----------------	-----------------	------------------	---------------	---------------	-----------

NO SPECIAL DISTRICTS AT THIS LEVEL

\*\*\* S C H O O L D I S T R I C T S U M M A R Y \*\*\*

CODE	DISTRICT NAME	TOTAL PARCELS	ASSESSED LAND	ASSESSED TOTAL	EXEMPT AMOUNT	TOTAL TAXABLE	TOTAL TAX
					----- STAR AMOUNT	----- STAR TAXABLE	
405801	Massena 1	1	3,400	3,400		3,400	
						3,400	75.39
	S U B - T O T A L	1	3,400	3,400		3,400	
	S U B - T O T A L (CONT)					3,400	75.39
	T O T A L	1	3,400	3,400		3,400	
	T O T A L (CONT)					3,400	75.39

\*\*\* S Y S T E M C O D E S S U M M A R Y \*\*\*

NO SYSTEM EXEMPTIONS AT THIS LEVEL

\*\*\* E X E M P T I O N S U M M A R Y \*\*\*

NO EXEMPTIONS AT THIS LEVEL

STATE OF NEW YORK  
 COUNTY - St Lawrence  
 SCHOOL - Massena 1  
 TOWN - Norfolk  
 SWIS - 406289

2 0 1 5 S C H O O L T A X R O L L  
 T A X A B L E SECTION OF THE ROLL - 1  
 N A M E S E C T I O N - S  
 UNIFORM PERCENT OF VALUE IS 082.00

PAGE 3220  
 SUB-SECT - R VALUATION DATE-JUL 01, 2014  
 TAXABLE STATUS DATE-MAR 01, 2015  
 RPS155/V04/L015  
 CURRENT DATE 8/21/2015

\*\*\* G R A N D T O T A L S \*\*\*

ROLL SEC	DESCRIPTION	TOTAL PARCELS	ASSESSED LAND	ASSESSED TOTAL	EXEMPT AMOUNT ----- STAR AMOUNT	TOTAL TAXABLE ----- STAR TAXABLE	TAX RATE	TOTAL TAX
	Massena Central Sc		3,400	3,400		3,400		
	SPEC DIST TAXES					3,400		75.39
1	TAXABLE	1						75.39



STATE OF NEW YORK  
 COUNTY - St Lawrence  
 SCHOOL - Massena 1  
 TOWN - Norfolk  
 SWIS - 406289

2 0 1 5 S C H O O L T A X R O L L  
 T A X A B L E SECTION OF THE ROLL - 1  
 UNIFORM PERCENT OF VALUE IS 082.00

PAGE 3221  
 SUB-SECT - R VALUATION DATE-JUL 01, 2014  
 TAXABLE STATUS DATE-MAR 01, 2015  
 RPS155/V04/L015  
 CURRENT DATE 8/21/2015

R O L L S U B S E C T I O N - R - T O T A L S

\*\*\* S P E C I A L D I S T R I C T S U M M A R Y \*\*\*

CODE	DISTRICT NAME	TOTAL PARCELS	EXTENSION TYPE	EXTENSION VALUE	AD VALOREM VALUE	EXEMPT AMOUNT	TAXABLE VALUE	TOTAL TAX
------	---------------	---------------	----------------	-----------------	------------------	---------------	---------------	-----------

NO SPECIAL DISTRICTS AT THIS LEVEL

\*\*\* S C H O O L D I S T R I C T S U M M A R Y \*\*\*

CODE	DISTRICT NAME	TOTAL PARCELS	ASSESSED LAND	ASSESSED TOTAL	EXEMPT AMOUNT	TOTAL TAXABLE	TOTAL TAX
					----- STAR AMOUNT	----- STAR TAXABLE	
	Massena 1	1	3,400	3,400		3,400	
405801						3,400	75.39
	S U B - T O T A L	1	3,400	3,400		3,400	
	S U B - T O T A L (CONT)					3,400	75.39
	T O T A L	1	3,400	3,400		3,400	
	T O T A L (CONT)					3,400	75.39

\*\*\* S Y S T E M C O D E S S U M M A R Y \*\*\*

NO SYSTEM EXEMPTIONS AT THIS LEVEL

\*\*\* E X E M P T I O N S U M M A R Y \*\*\*

NO EXEMPTIONS AT THIS LEVEL

STATE OF NEW YORK  
 COUNTY - St Lawrence  
 SCHOOL - Massena 1  
 TOWN - Norfolk  
 SWIS - 406289

2 0 1 5 S C H O O L T A X R O L L  
 T A X A B L E SECTION OF THE ROLL - 1  
 UNIFORM PERCENT OF VALUE IS 082.00

PAGE 3222  
 SUB-SECT - R VALUATION DATE-JUL 01, 2014  
 TAXABLE STATUS DATE-MAR 01, 2015  
 RPS155/V04/L015  
 CURRENT DATE 8/21/2015

R O L L S U B S E C T I O N - R - T O T A L S

\*\*\* G R A N D T O T A L S \*\*\*

ROLL SEC	DESCRIPTION	TOTAL PARCELS	ASSESSED LAND	ASSESSED TOTAL	EXEMPT AMOUNT ----- STAR AMOUNT	TOTAL TAXABLE ----- STAR TAXABLE	TAX RATE	TOTAL TAX
	Massena Central Sc		3,400	3,400		3,400		
	SPEC DIST TAXES					3,400		75.39
1	TAXABLE	1						75.39

STATE OF NEW YORK  
 COUNTY - St Lawrence  
 SCHOOL - Massena 1  
 TOWN - Norfolk  
 SWIS - 406289

2 0 1 5 S C H O O L T A X R O L L  
 T A X A B L E SECTION OF THE ROLL - 1  
 UNIFORM PERCENT OF VALUE IS 082.00

PAGE 3223  
 VALUATION DATE-JUL 01, 2014  
 TAXABLE STATUS DATE-MAR 01, 2015  
 RPS155/V04/L015  
 CURRENT DATE 8/21/2015

R O L L S E C T I O N T O T A L S

\*\*\* S P E C I A L D I S T R I C T S U M M A R Y \*\*\*

CODE	DISTRICT NAME	TOTAL PARCELS	EXTENSION TYPE	EXTENSION VALUE	AD VALOREM VALUE	EXEMPT AMOUNT	TAXABLE VALUE	TOTAL TAX
------	---------------	---------------	----------------	-----------------	------------------	---------------	---------------	-----------

NO SPECIAL DISTRICTS AT THIS LEVEL

\*\*\* S C H O O L D I S T R I C T S U M M A R Y \*\*\*

CODE	DISTRICT NAME	TOTAL PARCELS	ASSESSED LAND	ASSESSED TOTAL	EXEMPT AMOUNT	TOTAL TAXABLE	TOTAL TAX
					----- STAR AMOUNT	----- STAR TAXABLE	
	Massena 1	618	5740,350	34071,690	148,475	33,923,215	
405801					10943,525	22,979,690	509,555.53
	S U B - T O T A L	618	5740,350	34071,690	148,475	33,923,215	
	S U B - T O T A L (CONT)				10943,525	22,979,690	509,555.53
	T O T A L	618	5740,350	34071,690	148,475	33,923,215	
	T O T A L (CONT)				10943,525	22,979,690	509,555.53

\*\*\* S Y S T E M C O D E S S U M M A R Y \*\*\*

NO SYSTEM EXEMPTIONS AT THIS LEVEL

\*\*\* E X E M P T I O N S U M M A R Y \*\*\*

CODE	DESCRIPTION	TOTAL PARCELS	SCHOOL
41800	Aged - All	1	19,200
41804	Aged - Sch	4	121,775
41834	Enhanced S	105	5209,825
41854	Basic Star	237	5733,700
47610	Business I	1	7,500

STATE OF NEW YORK  
 COUNTY - St Lawrence  
 SCHOOL - Massena 1  
 TOWN - Norfolk  
 SWIS - 406289

2 0 1 5 S C H O O L T A X R O L L  
 T A X A B L E SECTION OF THE ROLL - 1  
 UNIFORM PERCENT OF VALUE IS 082.00

PAGE 3224  
 VALUATION DATE-JUL 01, 2014  
 TAXABLE STATUS DATE-MAR 01, 2015  
 RPS155/V04/L015  
 CURRENT DATE 8/21/2015

R O L L S E C T I O N T O T A L S

\*\*\* E X E M P T I O N S U M M A R Y \*\*\*

CODE	DESCRIPTION	TOTAL PARCELS	SCHOOL
	T O T A L	348	11092,000

\*\*\* G R A N D T O T A L S \*\*\*

ROLL SEC	DESCRIPTION	TOTAL PARCELS	ASSESSED LAND	ASSESSED TOTAL	EXEMPT AMOUNT ----- STAR AMOUNT	TOTAL TAXABLE ----- STAR TAXABLE	TAX RATE	TOTAL TAX
	Massena Central Sc		5740,350	34071,690	148,475	33,923,215		509,555.53
1	SPEC DIST TAXES TAXABLE	618			10943,525	22,979,690		509,555.53

STATE OF NEW YORK  
 COUNTY - St Lawrence  
 SCHOOL - Massena 1  
 TOWN - Norfolk  
 SWIS - 406289

2 0 1 5 S C H O O L T A X R O L L  
 STATE OWNED LAND SECTION OF THE ROLL - 3  
 OWNERS NAME SEQUENCE  
 UNIFORM PERCENT OF VALUE IS 082.00

PAGE 3225  
 VALUATION DATE-JUL 01, 2014  
 TAXABLE STATUS DATE-MAR 01, 2015

TAX MAP PARCEL NUMBER	PROPERTY LOCATION & CLASS	ASSESSMENT	EXEMPTION CODE-----	SCHOOL
CURRENT OWNERS NAME	SCHOOL DISTRICT	LAND	TAX DESCRIPTION	TAXABLE VALUE
CURRENT OWNERS ADDRESS	PARCEL SIZE/GRID COORD	TOTAL	SPECIAL DISTRICTS	TAX AMOUNT
***** 25.001-2-12 *****				
25.001-2-12	SH 420			ACCT 0180001
New York State Reforestation	941 SOL reforest		Massena Central Sch	60,800
Attn: SLC Treasurer	Massena 1 405801	60,800		BILL 8346
48 Court St	Lot 85 Proposal T 105A(d)	60,800		1,348.19
Canton, NY 13617	State Parcel 0180001			
	Exemption Code 32252			
	ACRES 110.31 BANK9999998			
	EAST-0364062 NRTH-1773772			
	DEED BOOK 305 PG-219			
	FULL MARKET VALUE	74,146		
			TOTAL TAX ---	1,348.19**
				DATE #1 09/30/15
				AMT DUE 1,348.19
***** 362.000-1 *****				
362.000-1	Town Norfolk			BILL 8345
New York State Trans. Assmt.	993 Transition t		Town Taxab 50005	2,020
Attn: SLC Treasurer	Massena 1 405801	0	Massena Central Sch	0.00
48 Court St	Transition Assessment for	2,020		0.00
Canton, NY 13617	Town and FD028			
	BANK9999998			
	FULL MARKET VALUE	2,463		
			TOTAL TAX ---	0.00**
***** 362.000-2 *****				
362.000-2	Town Norfolk			BILL 8346
New York State Trans. Assmt.	993 Transition t		Massena Central Sch	150
Attn: SLC Treasurer	Massena 1 405801	0		3.33
48 Court St	Transition Assessment for	150		
Canton, NY 13617	Massena School Only			
	BANK9999998			
	FULL MARKET VALUE	183		
			TOTAL TAX ---	3.33**
				DATE #1 09/30/15
				AMT DUE 3.33
*****				

STATE OF NEW YORK  
 COUNTY - St Lawrence  
 SCHOOL - Massena 1  
 TOWN - Norfolk  
 SWIS - 406289

2015 SCHOOL TAX ROLL  
 STATE OWNED LAND SECTION OF THE ROLL - 3  
 NAME SECTION - N  
 UNIFORM PERCENT OF VALUE IS 082.00

PAGE 3226  
 VALUATION DATE-JUL 01, 2014  
 TAXABLE STATUS DATE-MAR 01, 2015  
 RPS155/V04/L015  
 CURRENT DATE 8/21/2015

\*\*\* SPECIAL DISTRICT SUMMARY \*\*\*

CODE	DISTRICT NAME	TOTAL PARCELS	EXTENSION TYPE	EXTENSION VALUE	AD VALOREM VALUE	EXEMPT AMOUNT	TAXABLE VALUE	TOTAL TAX
------	---------------	---------------	----------------	-----------------	------------------	---------------	---------------	-----------

NO SPECIAL DISTRICTS AT THIS LEVEL

\*\*\* SCHOOL DISTRICT SUMMARY \*\*\*

CODE	DISTRICT NAME	TOTAL PARCELS	ASSESSED LAND	ASSESSED TOTAL	EXEMPT AMOUNT	TOTAL TAXABLE	TOTAL TAX
					----- STAR AMOUNT	----- STAR TAXABLE	
	Massena 1	3	60,800	62,970	2,020	60,950	
405801						60,950	1,351.52
	S U B - T O T A L	3	60,800	62,970	2,020	60,950	
	S U B - T O T A L (CONT)					60,950	1,351.52
	T O T A L	3	60,800	62,970	2,020	60,950	
	T O T A L (CONT)					60,950	1,351.52

\*\*\* SYSTEM CODES SUMMARY \*\*\*

CODE	DESCRIPTION	TOTAL PARCELS	SCHOOL
50005	Town Taxab	1	2,020
	T O T A L	1	2,020

STATE OF NEW YORK  
 COUNTY - St Lawrence  
 SCHOOL - Massena 1  
 TOWN - Norfolk  
 SWIS - 406289

2015 SCHOOL TAX ROLL  
 STATE OWNED LAND SECTION OF THE ROLL - 3  
 NAME SECTION - N  
 UNIFORM PERCENT OF VALUE IS 082.00

PAGE 3227  
 VALUATION DATE-JUL 01, 2014  
 TAXABLE STATUS DATE-MAR 01, 2015  
 RPS155/V04/L015  
 CURRENT DATE 8/21/2015

\*\*\* EXEMPTION SUMMARY \*\*\*

NO EXEMPTIONS AT THIS LEVEL

\*\*\* GRAND TOTALS \*\*\*

ROLL SEC	DESCRIPTION	TOTAL PARCELS	ASSESSED LAND	ASSESSED TOTAL	EXEMPT AMOUNT ----- STAR AMOUNT	TOTAL TAXABLE ----- STAR TAXABLE	TAX RATE	TOTAL TAX
	Massena Central Sc		60,800	62,970	2,020	60,950		1,351.52
3	SPEC DIST TAXES STATE OWNED LAND	3				60,950		1,351.52

STATE OF NEW YORK  
 COUNTY - St Lawrence  
 SCHOOL - Massena 1  
 TOWN - Norfolk  
 SWIS - 406289

2 0 1 5 S C H O O L T A X R O L L  
 STATE OWNED LAND SECTION OF THE ROLL - 3  
 UNIFORM PERCENT OF VALUE IS 082.00

PAGE 3228  
 VALUATION DATE-JUL 01, 2014  
 TAXABLE STATUS DATE-MAR 01, 2015  
 RPS155/V04/L015  
 CURRENT DATE 8/21/2015

R O L L S U B S E C T I O N - - T O T A L S

\*\*\* S P E C I A L D I S T R I C T S U M M A R Y \*\*\*

CODE	DISTRICT NAME	TOTAL PARCELS	EXTENSION TYPE	EXTENSION VALUE	AD VALOREM VALUE	EXEMPT AMOUNT	TAXABLE VALUE	TOTAL TAX
------	---------------	---------------	----------------	-----------------	------------------	---------------	---------------	-----------

NO SPECIAL DISTRICTS AT THIS LEVEL

\*\*\* S C H O O L D I S T R I C T S U M M A R Y \*\*\*

CODE	DISTRICT NAME	TOTAL PARCELS	ASSESSED LAND	ASSESSED TOTAL	EXEMPT AMOUNT	TOTAL TAXABLE	TOTAL TAX
					----- STAR AMOUNT	----- STAR TAXABLE	
	Massena 1	3	60,800	62,970	2,020	60,950	
405801						60,950	1,351.52
	S U B - T O T A L	3	60,800	62,970	2,020	60,950	
	S U B - T O T A L (CONT)					60,950	1,351.52
	T O T A L	3	60,800	62,970	2,020	60,950	
	T O T A L (CONT)					60,950	1,351.52

\*\*\* S Y S T E M C O D E S S U M M A R Y \*\*\*

CODE	DESCRIPTION	TOTAL PARCELS	SCHOOL
50005	Town Taxab	1	2,020
	T O T A L	1	2,020



STATE OF NEW YORK  
 COUNTY - St Lawrence  
 SCHOOL - Massena 1  
 TOWN - Norfolk  
 SWIS - 406289

2 0 1 5 S C H O O L T A X R O L L  
 STATE OWNED LAND SECTION OF THE ROLL - 3

PAGE 3229  
 VALUATION DATE-JUL 01, 2014  
 TAXABLE STATUS DATE-MAR 01, 2015  
 RPS155/V04/L015  
 CURRENT DATE 8/21/2015

UNIFORM PERCENT OF VALUE IS 082.00

R O L L S U B S E C T I O N - - T O T A L S

\*\*\* E X E M P T I O N S U M M A R Y \*\*\*

NO EXEMPTIONS AT THIS LEVEL

\*\*\* G R A N D T O T A L S \*\*\*

ROLL SEC	DESCRIPTION	TOTAL PARCELS	ASSESSED LAND	ASSESSED TOTAL	EXEMPT AMOUNT ----- STAR AMOUNT	TOTAL TAXABLE ----- STAR TAXABLE	TAX RATE	TOTAL TAX
	Massena Central Sc		60,800	62,970	2,020	60,950 60,950		1,351.52
3	SPEC DIST TAXES STATE OWNED LAND	3						1,351.52

STATE OF NEW YORK  
 COUNTY - St Lawrence  
 SCHOOL - Massena 1  
 TOWN - Norfolk  
 SWIS - 406289

2 0 1 5 S C H O O L T A X R O L L  
 STATE OWNED LAND SECTION OF THE ROLL - 3  
 UNIFORM PERCENT OF VALUE IS 082.00

PAGE 3230  
 VALUATION DATE-JUL 01, 2014  
 TAXABLE STATUS DATE-MAR 01, 2015  
 RPS155/V04/L015  
 CURRENT DATE 8/21/2015

R O L L S E C T I O N T O T A L S

\*\*\* S P E C I A L D I S T R I C T S U M M A R Y \*\*\*

CODE	DISTRICT NAME	TOTAL PARCELS	EXTENSION TYPE	EXTENSION VALUE	AD VALOREM VALUE	EXEMPT AMOUNT	TAXABLE VALUE	TOTAL TAX
------	---------------	---------------	----------------	-----------------	------------------	---------------	---------------	-----------

NO SPECIAL DISTRICTS AT THIS LEVEL

\*\*\* S C H O O L D I S T R I C T S U M M A R Y \*\*\*

CODE	DISTRICT NAME	TOTAL PARCELS	ASSESSED LAND	ASSESSED TOTAL	EXEMPT AMOUNT	TOTAL TAXABLE	TOTAL TAX
					----- STAR AMOUNT	----- STAR TAXABLE	
	Massena 1	3	60,800	62,970	2,020	60,950	
405801						60,950	1,351.52
	S U B - T O T A L	3	60,800	62,970	2,020	60,950	
	S U B - T O T A L (CONT)					60,950	1,351.52
	T O T A L	3	60,800	62,970	2,020	60,950	
	T O T A L (CONT)					60,950	1,351.52

\*\*\* S Y S T E M C O D E S S U M M A R Y \*\*\*

CODE	DESCRIPTION	TOTAL PARCELS	SCHOOL
50005	Town Taxab	1	2,020
	T O T A L	1	2,020

STATE OF NEW YORK  
 COUNTY - St Lawrence  
 SCHOOL - Massena 1  
 TOWN - Norfolk  
 SWIS - 406289

2015 SCHOOL TAX ROLL  
 STATE OWNED LAND SECTION OF THE ROLL - 3  
 UNIFORM PERCENT OF VALUE IS 082.00

PAGE 3231  
 VALUATION DATE-JUL 01, 2014  
 TAXABLE STATUS DATE-MAR 01, 2015  
 RPS155/V04/L015  
 CURRENT DATE 8/21/2015

ROLL SECTION TOTALS

\*\*\* EXEMPTION SUMMARY \*\*\*

NO EXEMPTIONS AT THIS LEVEL

\*\*\* GRAND TOTALS \*\*\*

ROLL SEC	DESCRIPTION	TOTAL PARCELS	ASSESSED LAND	ASSESSED TOTAL	EXEMPT AMOUNT ----- STAR AMOUNT	TOTAL TAXABLE ----- STAR TAXABLE	TAX RATE	TOTAL TAX
	Massena Central Sc		60,800	62,970	2,020	60,950 60,950		1,351.52
3	SPEC DIST TAXES STATE OWNED LAND	3						1,351.52

STATE OF NEW YORK  
 COUNTY - St Lawrence  
 SCHOOL - Massena 1  
 TOWN - Norfolk  
 SWIS - 406289

2 0 1 5 S C H O O L T A X R O L L  
 SPECIAL FRANCHISE SECTION OF THE ROLL - 5  
 OWNERS NAME SEQUENCE  
 UNIFORM PERCENT OF VALUE IS 082.00

PAGE 3232  
 VALUATION DATE-JUL 01, 2014  
 TAXABLE STATUS DATE-MAR 01, 2015

TAX MAP PARCEL NUMBER	PROPERTY LOCATION & CLASS	ASSESSMENT	EXEMPTION CODE-----	SCHOOL
CURRENT OWNERS NAME	SCHOOL DISTRICT	LAND	TAX DESCRIPTION	TAXABLE VALUE
CURRENT OWNERS ADDRESS	PARCEL SIZE/GRID COORD	TOTAL	SPECIAL DISTRICTS	TAX AMOUNT
***** 555.008-22-2 *****				
555.008-22-2	Town Norfolk		Massena Central Sch	8347
Verizon New York Inc	866 Telephone			897.54
Attn:Prop Tax Compl 31st Floor	Massena 1 405801	0		
Company Code 631900	Special Franchise	40,477		
PO Box 152206	App Factor 11.1% Ma Sch			
Irving, TX 75015-2206	BANK9999997			
	FULL MARKET VALUE	49,362		
TOTAL TAX ---				897.54**
				DATE #1 09/30/15
				AMT DUE 897.54
*****				

STATE OF NEW YORK  
 COUNTY - St Lawrence  
 SCHOOL - Massena 1  
 TOWN - Norfolk  
 SWIS - 406289

2015 SCHOOL TAX ROLL  
 SPECIAL FRANCHISE SECTION OF THE ROLL - 5  
 NAME SECTION - V  
 UNIFORM PERCENT OF VALUE IS 082.00

PAGE 3233  
 VALUATION DATE-JUL 01, 2014  
 TAXABLE STATUS DATE-MAR 01, 2015  
 RPS155/V04/L015  
 CURRENT DATE 8/21/2015

\*\*\* SPECIAL DISTRICT SUMMARY \*\*\*

CODE	DISTRICT NAME	TOTAL PARCELS	EXTENSION TYPE	EXTENSION VALUE	AD VALOREM VALUE	EXEMPT AMOUNT	TAXABLE VALUE	TOTAL TAX
------	---------------	---------------	----------------	-----------------	------------------	---------------	---------------	-----------

NO SPECIAL DISTRICTS AT THIS LEVEL

\*\*\* SCHOOL DISTRICT SUMMARY \*\*\*

CODE	DISTRICT NAME	TOTAL PARCELS	ASSESSED LAND	ASSESSED TOTAL	EXEMPT AMOUNT	TOTAL TAXABLE	TOTAL TAX
					----- STAR AMOUNT	----- STAR TAXABLE	
	Massena 1	1		40,477		40,477	
405801						40,477	897.54
	SUB - TOTAL	1		40,477		40,477	
	SUB - TOTAL (CONT)					40,477	897.54
	TOTAL	1		40,477		40,477	
	TOTAL (CONT)					40,477	897.54

\*\*\* SYSTEM CODES SUMMARY \*\*\*

NO SYSTEM EXEMPTIONS AT THIS LEVEL

\*\*\* EXEMPTION SUMMARY \*\*\*

NO EXEMPTIONS AT THIS LEVEL

STATE OF NEW YORK  
 COUNTY - St Lawrence  
 SCHOOL - Massena 1  
 TOWN - Norfolk  
 SWIS - 406289

2015 SCHOOL TAX ROLL  
 SPECIAL FRANCHISE SECTION OF THE ROLL - 5  
 NAME SECTION - V  
 UNIFORM PERCENT OF VALUE IS 082.00

PAGE 3234  
 VALUATION DATE-JUL 01, 2014  
 TAXABLE STATUS DATE-MAR 01, 2015  
 RPS155/V04/L015  
 CURRENT DATE 8/21/2015

\*\*\* GRAND TOTALS \*\*\*

ROLL SEC	DESCRIPTION	TOTAL PARCELS	ASSESSED LAND	ASSESSED TOTAL	EXEMPT AMOUNT ----- STAR AMOUNT	TOTAL TAXABLE ----- STAR TAXABLE	TAX RATE	TOTAL TAX
	Massena Central Sc			40,477		40,477		
	SPEC DIST TAXES					40,477		897.54
5	SPECIAL FRANCHISE	1						897.54

STATE OF NEW YORK  
 COUNTY - St Lawrence  
 SCHOOL - Massena 1  
 TOWN - Norfolk  
 SWIS - 406289

2015 SCHOOL TAX ROLL  
 SPECIAL FRANCHISE SECTION OF THE ROLL - 5  
 UNIFORM PERCENT OF VALUE IS 082.00

PAGE 3235  
 VALUATION DATE-JUL 01, 2014  
 TAXABLE STATUS DATE-MAR 01, 2015  
 RPS155/V04/L015  
 CURRENT DATE 8/21/2015

ROLL SUBSECTION - - TOTALS

\*\*\* SPECIAL DISTRICT SUMMARY \*\*\*

CODE	DISTRICT NAME	TOTAL PARCELS	EXTENSION TYPE	EXTENSION VALUE	AD VALOREM VALUE	EXEMPT AMOUNT	TAXABLE VALUE	TOTAL TAX
------	---------------	---------------	----------------	-----------------	------------------	---------------	---------------	-----------

NO SPECIAL DISTRICTS AT THIS LEVEL

\*\*\* SCHOOL DISTRICT SUMMARY \*\*\*

CODE	DISTRICT NAME	TOTAL PARCELS	ASSESSED LAND	ASSESSED TOTAL	EXEMPT AMOUNT	TOTAL TAXABLE	TOTAL TAX
					-----	-----	
					STAR AMOUNT	STAR TAXABLE	
	Massena 1	1		40,477		40,477	
405801						40,477	897.54
	SUB - TOTAL	1		40,477		40,477	
	SUB - TOTAL (CONT)					40,477	897.54
	TOTAL	1		40,477		40,477	
	TOTAL (CONT)					40,477	897.54

\*\*\* SYSTEM CODES SUMMARY \*\*\*

NO SYSTEM EXEMPTIONS AT THIS LEVEL

\*\*\* EXEMPTION SUMMARY \*\*\*

NO EXEMPTIONS AT THIS LEVEL

STATE OF NEW YORK  
COUNTY - St Lawrence  
SCHOOL - Massena 1  
TOWN - Norfolk  
SWIS - 406289

2 0 1 5 S C H O O L T A X R O L L  
SPECIAL FRANCHISE SECTION OF THE ROLL - 5

UNIFORM PERCENT OF VALUE IS 082.00

PAGE 3236  
VALUATION DATE-JUL 01, 2014  
TAXABLE STATUS DATE-MAR 01, 2015  
RPS155/V04/L015  
CURRENT DATE 8/21/2015

R O L L S U B S E C T I O N - - T O T A L S

\*\*\* G R A N D T O T A L S \*\*\*

ROLL SEC	DESCRIPTION	TOTAL PARCELS	ASSESSED LAND	ASSESSED TOTAL	EXEMPT AMOUNT ----- STAR AMOUNT	TOTAL TAXABLE ----- STAR TAXABLE	TAX RATE	TOTAL TAX
	Massena Central Sc			40,477		40,477 40,477		897.54
5	SPEC DIST TAXES SPECIAL FRANCHISE	1						897.54



STATE OF NEW YORK  
 COUNTY - St Lawrence  
 SCHOOL - Massena 1  
 TOWN - Norfolk  
 SWIS - 406289

2 0 1 5 S C H O O L T A X R O L L  
 SPECIAL FRANCHISE SECTION OF THE ROLL - 5

PAGE 3237  
 VALUATION DATE-JUL 01, 2014  
 TAXABLE STATUS DATE-MAR 01, 2015  
 RPS155/V04/L015  
 CURRENT DATE 8/21/2015

UNIFORM PERCENT OF VALUE IS 082.00

R O L L S E C T I O N T O T A L S

\*\*\* S P E C I A L D I S T R I C T S U M M A R Y \*\*\*

CODE	DISTRICT NAME	TOTAL PARCELS	EXTENSION TYPE	EXTENSION VALUE	AD VALOREM VALUE	EXEMPT AMOUNT	TAXABLE VALUE	TOTAL TAX
------	---------------	---------------	----------------	-----------------	------------------	---------------	---------------	-----------

NO SPECIAL DISTRICTS AT THIS LEVEL

\*\*\* S C H O O L D I S T R I C T S U M M A R Y \*\*\*

CODE	DISTRICT NAME	TOTAL PARCELS	ASSESSED LAND	ASSESSED TOTAL	EXEMPT AMOUNT	TOTAL TAXABLE	TOTAL TAX
					----- STAR AMOUNT	----- STAR TAXABLE	
	Massena 1	1		40,477		40,477	
405801						40,477	897.54
	S U B - T O T A L	1		40,477		40,477	
	S U B - T O T A L (CONT)					40,477	897.54
	T O T A L	1		40,477		40,477	
	T O T A L (CONT)					40,477	897.54

\*\*\* S Y S T E M C O D E S S U M M A R Y \*\*\*

NO SYSTEM EXEMPTIONS AT THIS LEVEL

\*\*\* E X E M P T I O N S U M M A R Y \*\*\*

NO EXEMPTIONS AT THIS LEVEL

STATE OF NEW YORK  
 COUNTY - St Lawrence  
 SCHOOL - Massena 1  
 TOWN - Norfolk  
 SWIS - 406289

2015 SCHOOL TAX ROLL  
 SPECIAL FRANCHISE SECTION OF THE ROLL - 5

PAGE 3238  
 VALUATION DATE-JUL 01, 2014  
 TAXABLE STATUS DATE-MAR 01, 2015  
 RPS155/V04/L015  
 CURRENT DATE 8/21/2015

UNIFORM PERCENT OF VALUE IS 082.00

ROLL SECTION TOTALS

\*\*\* GRAND TOTALS \*\*\*

ROLL SEC	DESCRIPTION	TOTAL PARCELS	ASSESSED LAND	ASSESSED TOTAL	EXEMPT AMOUNT ----- STAR AMOUNT	TOTAL TAXABLE ----- STAR TAXABLE	TAX RATE	TOTAL TAX
	Massena Central Sc			40,477		40,477		
	SPEC DIST TAXES					40,477		897.54
5	SPECIAL FRANCHISE	1						897.54

STATE OF NEW YORK  
 COUNTY - St Lawrence  
 SCHOOL - Massena 1  
 TOWN - Norfolk  
 SWIS - 406289

2 0 1 5 S C H O O L T A X R O L L  
 UTILITY & R.R. SECTION OF THE ROLL - 6  
 OWNERS NAME SEQUENCE  
 UNIFORM PERCENT OF VALUE IS 082.00

PAGE 3239  
 VALUATION DATE-JUL 01, 2014  
 TAXABLE STATUS DATE-MAR 01, 2015

TAX MAP PARCEL NUMBER	PROPERTY LOCATION & CLASS	ASSESSMENT	EXEMPTION CODE-----	SCHOOL
CURRENT OWNERS NAME	SCHOOL DISTRICT	LAND	TAX DESCRIPTION	TAXABLE VALUE
CURRENT OWNERS ADDRESS	PARCEL SIZE/GRID COORD	TOTAL	SPECIAL DISTRICTS	TAX AMOUNT
***** 16.026-5-9 *****				
16.026-5-9	Off Cook Rd			
Niagara Mohawk Power Corp	882 Elec Trans Imp		Massena Central Sch	550
Attn: Company Code 132350	Massena 1 405801	550		
Real Estate Tax	386'wfx90x226x59	550		
300 Erie Blvd West	ACRES 0.43 BANK9999996			
Syracuse, NY 13202-4250	EAST-0353105 NRTH-1790825			
	FULL MARKET VALUE	671		
TOTAL TAX ---				12.20**
				DATE #1 09/30/15
				AMT DUE 12.20
***** 23.067-2-25 *****				
23.067-2-25	Grantville Rd			
Niagara Mohawk Power Corp	877 Elc Pwr Othr		Massena Central Sch	600
Attn: Company Code 132350	Massena 1 405801	600		
Real Estate Tax	888888	600		
300 Erie Blvd West	App Factor 1.0 Ma Sch			
Syracuse, NY 13202-4250	Rymdvl Kent Mill Dev			
	ACRES 1.90 BANK9999996			
	EAST-0332287 NRTH-1764686			
	FULL MARKET VALUE	732		
TOTAL TAX ---				13.30**
				DATE #1 09/30/15
				AMT DUE 13.30
***** 620.089-9999-132.350/1002 *****				
620.089-9999-132.350/1002	Electric Transmission			
Niagara Mohawk Power Corp	882 Elec Trans Imp		Massena Central Sch	503,282
Attn: Company Code 132350	Massena 1 405801	0		
Real Estate Tax	812101	503,282		
300 Erie Blvd West	App Factor 21%			
Syracuse, NY 13202-4250	T-302 Dennison-Colton 4/5			
	BANK9999996			
	FULL MARKET VALUE	613,759		
TOTAL TAX ---				11,159.84**
				DATE #1 09/30/15
				AMT DUE 11,159.84
***** 620.089-9999-132.350/1882 *****				
620.089-9999-132.350/1882	Outside Plant			
Niagara Mohawk Power Corp	884 Elec Dist Out		Massena Central Sch	138,431
Attn: Company Code 132350	Massena 1 405801	0		
Real Estate Tax	888888	138,431		
300 Erie Blvd West	App Factor 20% Ma Sch			
Syracuse, NY 13202-4250	Poles, Wires, Cables			
	BANK9999996			
	FULL MARKET VALUE	168,818		
TOTAL TAX ---				3,069.59**
				DATE #1 09/30/15
				AMT DUE 3,069.59
*****				

STATE OF NEW YORK  
 COUNTY - St Lawrence  
 SCHOOL - Massena 1  
 TOWN - Norfolk  
 SWIS - 406289

2015 SCHOOL TAX ROLL  
 UTILITY & R.R. SECTION OF THE ROLL - 6  
 NAME SECTION - N  
 UNIFORM PERCENT OF VALUE IS 082.00

PAGE 3240  
 VALUATION DATE-JUL 01, 2014  
 TAXABLE STATUS DATE-MAR 01, 2015  
 RPS155/V04/L015  
 CURRENT DATE 8/21/2015

\*\*\* SPECIAL DISTRICT SUMMARY \*\*\*

CODE	DISTRICT NAME	TOTAL PARCELS	EXTENSION TYPE	EXTENSION VALUE	AD VALOREM VALUE	EXEMPT AMOUNT	TAXABLE VALUE	TOTAL TAX
------	---------------	---------------	----------------	-----------------	------------------	---------------	---------------	-----------

NO SPECIAL DISTRICTS AT THIS LEVEL

\*\*\* SCHOOL DISTRICT SUMMARY \*\*\*

CODE	DISTRICT NAME	TOTAL PARCELS	ASSESSED LAND	ASSESSED TOTAL	EXEMPT AMOUNT	TOTAL TAXABLE	TOTAL TAX
					----- STAR AMOUNT	----- STAR TAXABLE	
	Massena 1	4	1,150	642,863		642,863	
405801						642,863	14,254.93
	SUB - TOTAL	4	1,150	642,863		642,863	
	SUB - TOTAL (CONT)					642,863	14,254.93
	TOTAL	4	1,150	642,863		642,863	
	TOTAL (CONT)					642,863	14,254.93

\*\*\* SYSTEM CODES SUMMARY \*\*\*

NO SYSTEM EXEMPTIONS AT THIS LEVEL

\*\*\* EXEMPTION SUMMARY \*\*\*

NO EXEMPTIONS AT THIS LEVEL

STATE OF NEW YORK  
 COUNTY - St Lawrence  
 SCHOOL - Massena 1  
 TOWN - Norfolk  
 SWIS - 406289

2 0 1 5 S C H O O L T A X R O L L  
 UTILITY & R.R. SECTION OF THE ROLL - 6  
 N A M E S E C T I O N - N  
 UNIFORM PERCENT OF VALUE IS 082.00

PAGE 3241  
 VALUATION DATE-JUL 01, 2014  
 TAXABLE STATUS DATE-MAR 01, 2015  
 RPS155/V04/L015  
 CURRENT DATE 8/21/2015

\*\*\* G R A N D T O T A L S \*\*\*

ROLL SEC	DESCRIPTION	TOTAL PARCELS	ASSESSED LAND	ASSESSED TOTAL	EXEMPT AMOUNT ----- STAR AMOUNT	TOTAL TAXABLE ----- STAR TAXABLE	TAX RATE	TOTAL TAX
	Massena Central Sc		1,150	642,863		642,863 642,863		14,254.93
6	SPEC DIST TAXES UTILITIES & N.C.	4						14,254.93

STATE OF NEW YORK  
 COUNTY - St Lawrence  
 SCHOOL - Massena 1  
 TOWN - Norfolk  
 SWIS - 406289

2 0 1 5 S C H O O L T A X R O L L  
 UTILITY & R.R. SECTION OF THE ROLL - 6  
 OWNERS NAME SEQUENCE  
 UNIFORM PERCENT OF VALUE IS 082.00

PAGE 3242  
 VALUATION DATE-JUL 01, 2014  
 TAXABLE STATUS DATE-MAR 01, 2015

TAX MAP PARCEL NUMBER	PROPERTY LOCATION & CLASS	ASSESSMENT	EXEMPTION CODE-----	SCHOOL
CURRENT OWNERS NAME	SCHOOL DISTRICT	LAND	TAX DESCRIPTION	TAXABLE VALUE
CURRENT OWNERS ADDRESS	PARCEL SIZE/GRID COORD	TOTAL	SPECIAL DISTRICTS	TAX AMOUNT
*****				
620.089-9999-139.900/2777	Gas Transmission			620.089-9999-139.900/2777***
St Lawrence Gas Co	883 Gas Trans Impr		Massena Central Sch	169,863
Attn: Company Code 139900	Massena 1 405801	0		BILL 8352
Gas Transmission	88888	169,863		3,766.56
PO Box 270	App factor 17% Ma Sch			
Massena, NY 13662	6"x12" line reg sta			
	ACRES 0.01			
	FULL MARKET VALUE	207,150		
			TOTAL TAX ---	3,766.56**
			DATE #1	09/30/15
			AMT DUE	3,766.56
*****				

STATE OF NEW YORK  
 COUNTY - St Lawrence  
 SCHOOL - Massena 1  
 TOWN - Norfolk  
 SWIS - 406289

2 0 1 5 S C H O O L T A X R O L L  
 UTILITY & R.R. SECTION OF THE ROLL - 6  
 N A M E S E C T I O N - S  
 UNIFORM PERCENT OF VALUE IS 082.00

PAGE 3243  
 VALUATION DATE-JUL 01, 2014  
 TAXABLE STATUS DATE-MAR 01, 2015  
 RPS155/V04/L015  
 CURRENT DATE 8/21/2015

\*\*\* S P E C I A L D I S T R I C T S U M M A R Y \*\*\*

CODE	DISTRICT NAME	TOTAL PARCELS	EXTENSION TYPE	EXTENSION VALUE	AD VALOREM VALUE	EXEMPT AMOUNT	TAXABLE VALUE	TOTAL TAX
------	---------------	---------------	----------------	-----------------	------------------	---------------	---------------	-----------

NO SPECIAL DISTRICTS AT THIS LEVEL

\*\*\* S C H O O L D I S T R I C T S U M M A R Y \*\*\*

CODE	DISTRICT NAME	TOTAL PARCELS	ASSESSED LAND	ASSESSED TOTAL	EXEMPT AMOUNT	TOTAL TAXABLE	TOTAL TAX
					----- STAR AMOUNT	----- STAR TAXABLE	
	Massena 1	1		169,863		169,863	
405801						169,863	3,766.56
	S U B - T O T A L	1		169,863		169,863	
	S U B - T O T A L (CONT)					169,863	3,766.56
	T O T A L	1		169,863		169,863	
	T O T A L (CONT)					169,863	3,766.56

\*\*\* S Y S T E M C O D E S S U M M A R Y \*\*\*

NO SYSTEM EXEMPTIONS AT THIS LEVEL

\*\*\* E X E M P T I O N S U M M A R Y \*\*\*

NO EXEMPTIONS AT THIS LEVEL

STATE OF NEW YORK  
 COUNTY - St Lawrence  
 SCHOOL - Massena 1  
 TOWN - Norfolk  
 SWIS - 406289

2 0 1 5 S C H O O L T A X R O L L  
 UTILITY & R.R. SECTION OF THE ROLL - 6  
 N A M E S E C T I O N - S  
 UNIFORM PERCENT OF VALUE IS 082.00

PAGE 3244  
 VALUATION DATE-JUL 01, 2014  
 TAXABLE STATUS DATE-MAR 01, 2015  
 RPS155/V04/L015  
 CURRENT DATE 8/21/2015

\*\*\* G R A N D T O T A L S \*\*\*

ROLL SEC	DESCRIPTION	TOTAL PARCELS	ASSESSED LAND	ASSESSED TOTAL	EXEMPT AMOUNT ----- STAR AMOUNT	TOTAL TAXABLE ----- STAR TAXABLE	TAX RATE	TOTAL TAX
	Massena Central Sc			169,863		169,863		
	SPEC DIST TAXES					169,863		3,766.56
6	UTILITIES & N.C.	1						3,766.56



STATE OF NEW YORK  
 COUNTY - St Lawrence  
 SCHOOL - Massena 1  
 TOWN - Norfolk  
 SWIS - 406289

2 0 1 5 S C H O O L T A X R O L L  
 UTILITY & R.R. SECTION OF THE ROLL - 6  
 OWNERS NAME SEQUENCE  
 UNIFORM PERCENT OF VALUE IS 082.00

PAGE 3245  
 VALUATION DATE-JUL 01, 2014  
 TAXABLE STATUS DATE-MAR 01, 2015

TAX MAP PARCEL NUMBER	PROPERTY LOCATION & CLASS	ASSESSMENT	EXEMPTION CODE-----	SCHOOL
CURRENT OWNERS NAME	SCHOOL DISTRICT	LAND	TAX DESCRIPTION	TAXABLE VALUE
CURRENT OWNERS ADDRESS	PARCEL SIZE/GRID COORD	TOTAL	SPECIAL DISTRICTS	TAX AMOUNT
***** 620.089-9999-127.480/1882**				
620.089-9999-127.480/1882	Outside Plant			ACCT 6-132- 7. 2 BILL 8353
Town Of Massena	884 Elec Dist Out		Massena Central Sch	139,947
Attn: Massena Electric Dept	Massena 1 405801	0		
Company Code 127480	888888	139,947		
PO Box 209	App Factor 20% Mas Sch			
Massena, NY 13662	Poles, Wires, Cables			
	BANK9999974			
	FULL MARKET VALUE	170,667		
			TOTAL TAX ---	3,103.20**
			DATE #1	09/30/15
			AMT DUE	3,103.20
*****				

STATE OF NEW YORK  
 COUNTY - St Lawrence  
 SCHOOL - Massena 1  
 TOWN - Norfolk  
 SWIS - 406289

2 0 1 5 S C H O O L T A X R O L L  
 UTILITY & R.R. SECTION OF THE ROLL - 6  
 N A M E S E C T I O N - T  
 UNIFORM PERCENT OF VALUE IS 082.00

PAGE 3246  
 VALUATION DATE-JUL 01, 2014  
 TAXABLE STATUS DATE-MAR 01, 2015  
 RPS155/V04/L015  
 CURRENT DATE 8/21/2015

\*\*\* S P E C I A L D I S T R I C T S U M M A R Y \*\*\*

CODE	DISTRICT NAME	TOTAL PARCELS	EXTENSION TYPE	EXTENSION VALUE	AD VALOREM VALUE	EXEMPT AMOUNT	TAXABLE VALUE	TOTAL TAX
------	---------------	---------------	----------------	-----------------	------------------	---------------	---------------	-----------

NO SPECIAL DISTRICTS AT THIS LEVEL

\*\*\* S C H O O L D I S T R I C T S U M M A R Y \*\*\*

CODE	DISTRICT NAME	TOTAL PARCELS	ASSESSED LAND	ASSESSED TOTAL	EXEMPT AMOUNT	TOTAL TAXABLE	TOTAL TAX
					----- STAR AMOUNT	----- STAR TAXABLE	
	Massena 1	1		139,947		139,947	
405801						139,947	3,103.20
	S U B - T O T A L	1		139,947		139,947	
	S U B - T O T A L (CONT)					139,947	3,103.20
	T O T A L	1		139,947		139,947	
	T O T A L (CONT)					139,947	3,103.20

\*\*\* S Y S T E M C O D E S S U M M A R Y \*\*\*

NO SYSTEM EXEMPTIONS AT THIS LEVEL

\*\*\* E X E M P T I O N S U M M A R Y \*\*\*

NO EXEMPTIONS AT THIS LEVEL

STATE OF NEW YORK  
 COUNTY - St Lawrence  
 SCHOOL - Massena 1  
 TOWN - Norfolk  
 SWIS - 406289

2 0 1 5 S C H O O L T A X R O L L  
 UTILITY & R.R. SECTION OF THE ROLL - 6  
 N A M E S E C T I O N - T  
 UNIFORM PERCENT OF VALUE IS 082.00

PAGE 3247  
 VALUATION DATE-JUL 01, 2014  
 TAXABLE STATUS DATE-MAR 01, 2015  
 RPS155/V04/L015  
 CURRENT DATE 8/21/2015

\*\*\* G R A N D T O T A L S \*\*\*

ROLL SEC	DESCRIPTION	TOTAL PARCELS	ASSESSED LAND	ASSESSED TOTAL	EXEMPT AMOUNT ----- STAR AMOUNT	TOTAL TAXABLE ----- STAR TAXABLE	TAX RATE	TOTAL TAX
	Massena Central Sc			139,947		139,947		
	SPEC DIST TAXES					139,947		3,103.20
6	UTILITIES & N.C.	1						3,103.20

STATE OF NEW YORK  
 COUNTY - St Lawrence  
 SCHOOL - Massena 1  
 TOWN - Norfolk  
 SWIS - 406289

2 0 1 5 S C H O O L T A X R O L L  
 UTILITY & R.R. SECTION OF THE ROLL - 6  
 OWNERS NAME SEQUENCE  
 UNIFORM PERCENT OF VALUE IS 082.00

PAGE 3248  
 VALUATION DATE-JUL 01, 2014  
 TAXABLE STATUS DATE-MAR 01, 2015

TAX MAP PARCEL NUMBER	PROPERTY LOCATION & CLASS	ASSESSMENT	EXEMPTION CODE-----	SCHOOL
CURRENT OWNERS NAME	SCHOOL DISTRICT	LAND	TAX DESCRIPTION	TAXABLE VALUE
CURRENT OWNERS ADDRESS	PARCEL SIZE/GRID COORD	TOTAL	SPECIAL DISTRICTS	TAX AMOUNT
*****				
620.089-9999-631.900/1882	Outside Plant		620.089-9999-631.900/1882	***
Verizon New York Inc	836 Telecom. eq.		ACCT 6-132- 1. 2	BILL 8354
Attn: Company Code 631900	Massena 1 405801	0	35,304	782.84
31st Floor Property Tax Dept	888888	35,304	Massena Central Sch	
PO Box 152206	App Factor 20% Ma Sch			
Irving, TX 75015-2206	Poles, Wires, Cables			
	BANK9999997			
	FULL MARKET VALUE	43,054		
TOTAL TAX ---				782.84**
DATE #1				09/30/15
AMT DUE				782.84
*****				

STATE OF NEW YORK  
 COUNTY - St Lawrence  
 SCHOOL - Massena 1  
 TOWN - Norfolk  
 SWIS - 406289

2 0 1 5 S C H O O L T A X R O L L  
 UTILITY & R.R. SECTION OF THE ROLL - 6  
 N A M E S E C T I O N - V  
 UNIFORM PERCENT OF VALUE IS 082.00

PAGE 3249  
 VALUATION DATE-JUL 01, 2014  
 TAXABLE STATUS DATE-MAR 01, 2015  
 RPS155/V04/L015  
 CURRENT DATE 8/21/2015

\*\*\* S P E C I A L D I S T R I C T S U M M A R Y \*\*\*

CODE	DISTRICT NAME	TOTAL PARCELS	EXTENSION TYPE	EXTENSION VALUE	AD VALOREM VALUE	EXEMPT AMOUNT	TAXABLE VALUE	TOTAL TAX
------	---------------	---------------	----------------	-----------------	------------------	---------------	---------------	-----------

NO SPECIAL DISTRICTS AT THIS LEVEL

\*\*\* S C H O O L D I S T R I C T S U M M A R Y \*\*\*

CODE	DISTRICT NAME	TOTAL PARCELS	ASSESSED LAND	ASSESSED TOTAL	EXEMPT AMOUNT	TOTAL TAXABLE	TOTAL TAX
					----- STAR AMOUNT	----- STAR TAXABLE	
	Massena 1	1		35,304		35,304	
405801						35,304	782.84
	S U B - T O T A L	1		35,304		35,304	
	S U B - T O T A L (CONT)					35,304	782.84
	T O T A L	1		35,304		35,304	
	T O T A L (CONT)					35,304	782.84

\*\*\* S Y S T E M C O D E S S U M M A R Y \*\*\*

NO SYSTEM EXEMPTIONS AT THIS LEVEL

\*\*\* E X E M P T I O N S U M M A R Y \*\*\*

NO EXEMPTIONS AT THIS LEVEL

STATE OF NEW YORK  
 COUNTY - St Lawrence  
 SCHOOL - Massena 1  
 TOWN - Norfolk  
 SWIS - 406289

2 0 1 5 S C H O O L T A X R O L L  
 UTILITY & R.R. SECTION OF THE ROLL - 6  
 N A M E S E C T I O N - V  
 UNIFORM PERCENT OF VALUE IS 082.00

PAGE 3250  
 VALUATION DATE-JUL 01, 2014  
 TAXABLE STATUS DATE-MAR 01, 2015  
 RPS155/V04/L015  
 CURRENT DATE 8/21/2015

\*\*\* G R A N D T O T A L S \*\*\*

ROLL SEC	DESCRIPTION	TOTAL PARCELS	ASSESSED LAND	ASSESSED TOTAL	EXEMPT AMOUNT ----- STAR AMOUNT	TOTAL TAXABLE ----- STAR TAXABLE	TAX RATE	TOTAL TAX
	Massena Central Sc			35,304		35,304		
	SPEC DIST TAXES					35,304		782.84
6	UTILITIES & N.C.	1						782.84

STATE OF NEW YORK  
 COUNTY - St Lawrence  
 SCHOOL - Massena 1  
 TOWN - Norfolk  
 SWIS - 406289

2 0 1 5 S C H O O L T A X R O L L  
 UTILITY & R.R. SECTION OF THE ROLL - 6  
 UNIFORM PERCENT OF VALUE IS 082.00

PAGE 3251  
 VALUATION DATE-JUL 01, 2014  
 TAXABLE STATUS DATE-MAR 01, 2015  
 RPS155/V04/L015  
 CURRENT DATE 8/21/2015

R O L L S U B S E C T I O N - - T O T A L S

\*\*\* S P E C I A L D I S T R I C T S U M M A R Y \*\*\*

CODE	DISTRICT NAME	TOTAL PARCELS	EXTENSION TYPE	EXTENSION VALUE	AD VALOREM VALUE	EXEMPT AMOUNT	TAXABLE VALUE	TOTAL TAX
------	---------------	---------------	----------------	-----------------	------------------	---------------	---------------	-----------

NO SPECIAL DISTRICTS AT THIS LEVEL

\*\*\* S C H O O L D I S T R I C T S U M M A R Y \*\*\*

CODE	DISTRICT NAME	TOTAL PARCELS	ASSESSED LAND	ASSESSED TOTAL	EXEMPT AMOUNT	TOTAL TAXABLE	TOTAL TAX
					-----	-----	
					STAR AMOUNT	STAR TAXABLE	
	Massena 1	7	1,150	987,977		987,977	
405801						987,977	21,907.53
	S U B - T O T A L	7	1,150	987,977		987,977	
	S U B - T O T A L (CONT)					987,977	21,907.53
	T O T A L	7	1,150	987,977		987,977	
	T O T A L (CONT)					987,977	21,907.53

\*\*\* S Y S T E M C O D E S S U M M A R Y \*\*\*

NO SYSTEM EXEMPTIONS AT THIS LEVEL

\*\*\* E X E M P T I O N S U M M A R Y \*\*\*

NO EXEMPTIONS AT THIS LEVEL

STATE OF NEW YORK  
 COUNTY - St Lawrence  
 SCHOOL - Massena 1  
 TOWN - Norfolk  
 SWIS - 406289

2015 SCHOOL TAX ROLL  
 UTILITY & R.R. SECTION OF THE ROLL - 6  
 UNIFORM PERCENT OF VALUE IS 082.00

PAGE 3252  
 VALUATION DATE-JUL 01, 2014  
 TAXABLE STATUS DATE-MAR 01, 2015  
 RPS155/V04/L015  
 CURRENT DATE 8/21/2015

ROLL SUBSECTION - - TOTALS

\*\*\* GRAND TOTALS \*\*\*

ROLL SEC	DESCRIPTION	TOTAL PARCELS	ASSESSED LAND	ASSESSED TOTAL	EXEMPT AMOUNT ----- STAR AMOUNT	TOTAL TAXABLE ----- STAR TAXABLE	TAX RATE	TOTAL TAX
	Massena Central Sc		1,150	987,977		987,977 987,977		21,907.53
6	SPEC DIST TAXES UTILITIES & N.C.	7						21,907.53



STATE OF NEW YORK  
 COUNTY - St Lawrence  
 SCHOOL - Massena 1  
 TOWN - Norfolk  
 SWIS - 406289

2015 SCHOOL TAX ROLL  
 UTILITY & R.R. SECTION OF THE ROLL - 6  
 UNIFORM PERCENT OF VALUE IS 082.00

PAGE 3253  
 VALUATION DATE-JUL 01, 2014  
 TAXABLE STATUS DATE-MAR 01, 2015  
 RPS155/V04/L015  
 CURRENT DATE 8/21/2015

R O L L S E C T I O N T O T A L S

\*\*\* S P E C I A L D I S T R I C T S U M M A R Y \*\*\*

CODE	DISTRICT NAME	TOTAL PARCELS	EXTENSION TYPE	EXTENSION VALUE	AD VALOREM VALUE	EXEMPT AMOUNT	TAXABLE VALUE	TOTAL TAX
------	---------------	---------------	----------------	-----------------	------------------	---------------	---------------	-----------

NO SPECIAL DISTRICTS AT THIS LEVEL

\*\*\* S C H O O L D I S T R I C T S U M M A R Y \*\*\*

CODE	DISTRICT NAME	TOTAL PARCELS	ASSESSED LAND	ASSESSED TOTAL	EXEMPT AMOUNT	TOTAL TAXABLE	TOTAL TAX
					----- STAR AMOUNT	----- STAR TAXABLE	
	Massena 1	7	1,150	987,977		987,977	
405801						987,977	21,907.53
	S U B - T O T A L	7	1,150	987,977		987,977	
	S U B - T O T A L (CONT)					987,977	21,907.53
	T O T A L	7	1,150	987,977		987,977	
	T O T A L (CONT)					987,977	21,907.53

\*\*\* S Y S T E M C O D E S S U M M A R Y \*\*\*

NO SYSTEM EXEMPTIONS AT THIS LEVEL

\*\*\* E X E M P T I O N S U M M A R Y \*\*\*

NO EXEMPTIONS AT THIS LEVEL

STATE OF NEW YORK  
 COUNTY - St Lawrence  
 SCHOOL - Massena 1  
 TOWN - Norfolk  
 SWIS - 406289

2 0 1 5 S C H O O L T A X R O L L  
 UTILITY & R.R. SECTION OF THE ROLL - 6  
 UNIFORM PERCENT OF VALUE IS 082.00

PAGE 3254  
 VALUATION DATE-JUL 01, 2014  
 TAXABLE STATUS DATE-MAR 01, 2015  
 RPS155/V04/L015  
 CURRENT DATE 8/21/2015

R O L L S E C T I O N T O T A L S

\*\*\* G R A N D T O T A L S \*\*\*

ROLL SEC	DESCRIPTION	TOTAL PARCELS	ASSESSED LAND	ASSESSED TOTAL	EXEMPT AMOUNT ----- STAR AMOUNT	TOTAL TAXABLE ----- STAR TAXABLE	TAX RATE	TOTAL TAX
	Massena Central Sc		1,150	987,977		987,977 987,977		21,907.53
6	SPEC DIST TAXES UTILITIES & N.C.	7						21,907.53

STATE OF NEW YORK  
 COUNTY - St Lawrence  
 SCHOOL - Massena 1  
 TOWN - Norfolk  
 SWIS - 406289

2 0 1 5 S C H O O L T A X R O L L  
 CEILING RAILROAD SECTION OF THE ROLL - 7  
 OWNERS NAME SEQUENCE  
 UNIFORM PERCENT OF VALUE IS 082.00

PAGE 3255  
 VALUATION DATE-JUL 01, 2014  
 TAXABLE STATUS DATE-MAR 01, 2015

TAX MAP PARCEL NUMBER	PROPERTY LOCATION & CLASS	ASSESSMENT	EXEMPTION CODE-----	SCHOOL
CURRENT OWNERS NAME	SCHOOL DISTRICT	LAND	TAX DESCRIPTION	TAXABLE VALUE
CURRENT OWNERS ADDRESS	PARCEL SIZE/GRID COORD	TOTAL	SPECIAL DISTRICTS	TAX AMOUNT
*****				
16.002-2-26.11	Hough Rd			16.002-2-26.11 *****
CSX Transportation Inc	842 Ceiling rr		Railroad C 47200	ACCT 6-133-15 BILL 8355
Attn: Company Code 502000	Massena 1 405801	940,500	Massena Central Sch	577,534
500 Water St (J-910)	Ceiling Railroad	940,500		8,048.45
Jacksonville, FL 32202	Actual Track 20.00%			
	Massena School Dist-9310			
	ACRES 21.80 BANK9999942			
	EAST-0353995 NRTH-0178610			
	DEED BOOK 1999 PG-22278			
	FULL MARKET VALUE	1146,951		
			TOTAL TAX ---	8,048.45**
				DATE #1 09/30/15
				AMT DUE 8,048.45
*****				
16.004-2-8.3	Off Brouse Rd			16.004-2-8.3 *****
CSX Transportation, Inc	842 Ceiling rr		Massena Central Sch	BILL 8356
500 Water St	Massena 1 405801	30,000		665.22
Jacksonville, FL 32202	FRNT 900.00 DPTH 100.00	30,000		
	ACRES 2.00			
	EAST-0352948 NRTH-1781985			
	DEED BOOK 2014 PG-12543			
	FULL MARKET VALUE	36,585		
			TOTAL TAX ---	665.22**
				DATE #1 09/30/15
				AMT DUE 665.22
*****				

STATE OF NEW YORK  
 COUNTY - St Lawrence  
 SCHOOL - Massena 1  
 TOWN - Norfolk  
 SWIS - 406289

2015 SCHOOL TAX ROLL  
 CEILING RAILROAD SECTION OF THE ROLL - 7  
 NAME SECTION - C  
 UNIFORM PERCENT OF VALUE IS 082.00

PAGE 3256  
 VALUATION DATE-JUL 01, 2014  
 TAXABLE STATUS DATE-MAR 01, 2015  
 RPS155/V04/L015  
 CURRENT DATE 8/21/2015

\*\*\* SPECIAL DISTRICT SUMMARY \*\*\*

CODE	DISTRICT NAME	TOTAL PARCELS	EXTENSION TYPE	EXTENSION VALUE	AD VALOREM VALUE	EXEMPT AMOUNT	TAXABLE VALUE	TOTAL TAX
------	---------------	---------------	----------------	-----------------	------------------	---------------	---------------	-----------

NO SPECIAL DISTRICTS AT THIS LEVEL

\*\*\* SCHOOL DISTRICT SUMMARY \*\*\*

CODE	DISTRICT NAME	TOTAL PARCELS	ASSESSED LAND	ASSESSED TOTAL	EXEMPT AMOUNT	TOTAL TAXABLE	TOTAL TAX
					----- STAR AMOUNT	----- STAR TAXABLE	
	Massena 1	2	970,500	970,500	577,534	392,966	
405801						392,966	8,713.67
	S U B - T O T A L	2	970,500	970,500	577,534	392,966	
	S U B - T O T A L (CONT)					392,966	8,713.67
	T O T A L	2	970,500	970,500	577,534	392,966	
	T O T A L (CONT)					392,966	8,713.67

\*\*\* SYSTEM CODES SUMMARY \*\*\*

NO SYSTEM EXEMPTIONS AT THIS LEVEL

\*\*\* EXEMPTION SUMMARY \*\*\*

CODE	DESCRIPTION	TOTAL PARCELS	SCHOOL
47200	Railroad C	1	577,534
	T O T A L	1	577,534

STATE OF NEW YORK  
 COUNTY - St Lawrence  
 SCHOOL - Massena 1  
 TOWN - Norfolk  
 SWIS - 406289

2015 SCHOOL TAX ROLL  
 CEILING RAILROAD SECTION OF THE ROLL - 7  
 NAME SECTION - C  
 UNIFORM PERCENT OF VALUE IS 082.00

PAGE 3257  
 VALUATION DATE-JUL 01, 2014  
 TAXABLE STATUS DATE-MAR 01, 2015  
 RPS155/V04/L015  
 CURRENT DATE 8/21/2015

\*\*\* GRAND TOTALS \*\*\*

ROLL SEC	DESCRIPTION	TOTAL PARCELS	ASSESSED LAND	ASSESSED TOTAL	EXEMPT AMOUNT ----- STAR AMOUNT	TOTAL TAXABLE ----- STAR TAXABLE	TAX RATE	TOTAL TAX
	Massena Central Sc		970,500	970,500	577,534	392,966		
	SPEC DIST TAXES					392,966		8,713.67
7	CEILING RAILROADS	2						8,713.67

STATE OF NEW YORK  
 COUNTY - St Lawrence  
 SCHOOL - Massena 1  
 TOWN - Norfolk  
 SWIS - 406289

2015 SCHOOL TAX ROLL  
 CEILING RAILROAD SECTION OF THE ROLL - 7  
 UNIFORM PERCENT OF VALUE IS 082.00

PAGE 3258  
 VALUATION DATE-JUL 01, 2014  
 TAXABLE STATUS DATE-MAR 01, 2015  
 RPS155/V04/L015  
 CURRENT DATE 8/21/2015

R O L L S U B S E C T I O N - - T O T A L S

\*\*\* S P E C I A L D I S T R I C T S U M M A R Y \*\*\*

CODE	DISTRICT NAME	TOTAL PARCELS	EXTENSION TYPE	EXTENSION VALUE	AD VALOREM VALUE	EXEMPT AMOUNT	TAXABLE VALUE	TOTAL TAX
------	---------------	---------------	----------------	-----------------	------------------	---------------	---------------	-----------

NO SPECIAL DISTRICTS AT THIS LEVEL

\*\*\* S C H O O L D I S T R I C T S U M M A R Y \*\*\*

CODE	DISTRICT NAME	TOTAL PARCELS	ASSESSED LAND	ASSESSED TOTAL	EXEMPT AMOUNT	TOTAL TAXABLE	TOTAL TAX
					-----	-----	
					STAR AMOUNT	STAR TAXABLE	
	Massena 1	2	970,500	970,500	577,534	392,966	
405801						392,966	8,713.67
	S U B - T O T A L	2	970,500	970,500	577,534	392,966	
	S U B - T O T A L (CONT)					392,966	8,713.67
	T O T A L	2	970,500	970,500	577,534	392,966	
	T O T A L (CONT)					392,966	8,713.67

\*\*\* S Y S T E M C O D E S S U M M A R Y \*\*\*

NO SYSTEM EXEMPTIONS AT THIS LEVEL

\*\*\* E X E M P T I O N S U M M A R Y \*\*\*

CODE	DESCRIPTION	TOTAL PARCELS	SCHOOL
47200	Railroad C	1	577,534
	T O T A L	1	577,534

STATE OF NEW YORK  
 COUNTY - St Lawrence  
 SCHOOL - Massena 1  
 TOWN - Norfolk  
 SWIS - 406289

2 0 1 5 S C H O O L T A X R O L L  
 CEILING RAILROAD SECTION OF THE ROLL - 7  
 UNIFORM PERCENT OF VALUE IS 082.00

PAGE 3259  
 VALUATION DATE-JUL 01, 2014  
 TAXABLE STATUS DATE-MAR 01, 2015  
 RPS155/V04/L015  
 CURRENT DATE 8/21/2015

R O L L S U B S E C T I O N - - T O T A L S

\*\*\* G R A N D T O T A L S \*\*\*

ROLL SEC	DESCRIPTION	TOTAL PARCELS	ASSESSED LAND	ASSESSED TOTAL	EXEMPT AMOUNT ----- STAR AMOUNT	TOTAL TAXABLE ----- STAR TAXABLE	TAX RATE	TOTAL TAX
	Massena Central Sc		970,500	970,500	577,534	392,966		
	SPEC DIST TAXES					392,966		8,713.67
7	CEILING RAILROADS	2						8,713.67

STATE OF NEW YORK  
 COUNTY - St Lawrence  
 SCHOOL - Massena 1  
 TOWN - Norfolk  
 SWIS - 406289

2 0 1 5 S C H O O L T A X R O L L  
 CEILING RAILROAD SECTION OF THE ROLL - 7  
 UNIFORM PERCENT OF VALUE IS 082.00

PAGE 3260  
 VALUATION DATE-JUL 01, 2014  
 TAXABLE STATUS DATE-MAR 01, 2015  
 RPS155/V04/L015  
 CURRENT DATE 8/21/2015

R O L L S E C T I O N T O T A L S

\*\*\* S P E C I A L D I S T R I C T S U M M A R Y \*\*\*

CODE	DISTRICT NAME	TOTAL PARCELS	EXTENSION TYPE	EXTENSION VALUE	AD VALOREM VALUE	EXEMPT AMOUNT	TAXABLE VALUE	TOTAL TAX
------	---------------	---------------	----------------	-----------------	------------------	---------------	---------------	-----------

NO SPECIAL DISTRICTS AT THIS LEVEL

\*\*\* S C H O O L D I S T R I C T S U M M A R Y \*\*\*

CODE	DISTRICT NAME	TOTAL PARCELS	ASSESSED LAND	ASSESSED TOTAL	EXEMPT AMOUNT	TOTAL TAXABLE	TOTAL TAX
					----- STAR AMOUNT	----- STAR TAXABLE	
	Massena 1	2	970,500	970,500	577,534	392,966	
405801						392,966	8,713.67
	S U B - T O T A L	2	970,500	970,500	577,534	392,966	
	S U B - T O T A L (CONT)					392,966	8,713.67
	T O T A L	2	970,500	970,500	577,534	392,966	
	T O T A L (CONT)					392,966	8,713.67

\*\*\* S Y S T E M C O D E S S U M M A R Y \*\*\*

NO SYSTEM EXEMPTIONS AT THIS LEVEL

\*\*\* E X E M P T I O N S U M M A R Y \*\*\*

CODE	DESCRIPTION	TOTAL PARCELS	SCHOOL
47200	Railroad C	1	577,534
	T O T A L	1	577,534



STATE OF NEW YORK  
 COUNTY - St Lawrence  
 SCHOOL - Massena 1  
 TOWN - Norfolk  
 SWIS - 406289

2 0 1 5 S C H O O L T A X R O L L  
 CEILING RAILROAD SECTION OF THE ROLL - 7

PAGE 3261  
 VALUATION DATE-JUL 01, 2014  
 TAXABLE STATUS DATE-MAR 01, 2015  
 RPS155/V04/L015  
 CURRENT DATE 8/21/2015

UNIFORM PERCENT OF VALUE IS 082.00

R O L L S E C T I O N T O T A L S

\*\*\* G R A N D T O T A L S \*\*\*

ROLL SEC	DESCRIPTION	TOTAL PARCELS	ASSESSED LAND	ASSESSED TOTAL	EXEMPT AMOUNT ----- STAR AMOUNT	TOTAL TAXABLE ----- STAR TAXABLE	TAX RATE	TOTAL TAX
	Massena Central Sc		970,500	970,500	577,534	392,966		
	SPEC DIST TAXES					392,966		8,713.67
7	CEILING RAILROADS	2						8,713.67

STATE OF NEW YORK  
 COUNTY - St Lawrence  
 SCHOOL - Massena 1  
 TOWN - Norfolk  
 SWIS - 406289

2 0 1 5 S C H O O L T A X R O L L  
 WHOLLY EXEMPT SECTION OF THE ROLL - 8  
 OWNERS NAME SEQUENCE  
 UNIFORM PERCENT OF VALUE IS 082.00

PAGE 3262  
 VALUATION DATE-JUL 01, 2014  
 TAXABLE STATUS DATE-MAR 01, 2015

TAX MAP PARCEL NUMBER	PROPERTY LOCATION & CLASS	ASSESSMENT	EXEMPTION CODE-----	SCHOOL
CURRENT OWNERS NAME	SCHOOL DISTRICT	LAND	TAX DESCRIPTION	TAXABLE VALUE
CURRENT OWNERS ADDRESS	PARCEL SIZE/GRID COORD	TOTAL	SPECIAL DISTRICTS	TAX AMOUNT
***** 16.003-4-10 *****				
	Off SH 56			ACCT 8-139- 5
16.003-4-10	695 Cemetery		NALL CEM 27350	6,500
Healy Cemetery	Massena 1 405801	6,500	Massena Central Sch	0.00
PO Box 481	150x150 ?	6,500		
Norfolk, NY 13667	Healy Cemetery			
	FRNT 152.00 DPTH 133.00			
	ACRES 0.52			
	EAST-0343263 NRTH-1777383			
	DEED BOOK 192B PG-1074			
	FULL MARKET VALUE	7,927		
TOTAL TAX ---				0.00**
*****				

STATE OF NEW YORK  
 COUNTY - St Lawrence  
 SCHOOL - Massena 1  
 TOWN - Norfolk  
 SWIS - 406289

2015 SCHOOL TAX ROLL  
 WHOLLY EXEMPT SECTION OF THE ROLL - 8  
 NAME SECTION - H  
 UNIFORM PERCENT OF VALUE IS 082.00

PAGE 3263  
 VALUATION DATE-JUL 01, 2014  
 TAXABLE STATUS DATE-MAR 01, 2015  
 RPS155/V04/L015  
 CURRENT DATE 8/21/2015

\*\*\* SPECIAL DISTRICT SUMMARY \*\*\*

CODE	DISTRICT NAME	TOTAL PARCELS	EXTENSION TYPE	EXTENSION VALUE	AD VALOREM VALUE	EXEMPT AMOUNT	TAXABLE VALUE	TOTAL TAX
------	---------------	---------------	----------------	-----------------	------------------	---------------	---------------	-----------

NO SPECIAL DISTRICTS AT THIS LEVEL

\*\*\* SCHOOL DISTRICT SUMMARY \*\*\*

CODE	DISTRICT NAME	TOTAL PARCELS	ASSESSED LAND	ASSESSED TOTAL	EXEMPT AMOUNT	TOTAL TAXABLE	TOTAL TAX
					----- STAR AMOUNT	----- STAR TAXABLE	
	Massena 1	1	6,500	6,500	6,500		
405801							
	S U B - T O T A L	1	6,500	6,500	6,500		
	S U B - T O T A L (CONT)						
	T O T A L	1	6,500	6,500	6,500		
	T O T A L (CONT)						

\*\*\* SYSTEM CODES SUMMARY \*\*\*

NO SYSTEM EXEMPTIONS AT THIS LEVEL

\*\*\* EXEMPTION SUMMARY \*\*\*

CODE	DESCRIPTION	TOTAL PARCELS	SCHOOL
27350	NALL CEM	1	6,500
	T O T A L	1	6,500

STATE OF NEW YORK  
 COUNTY - St Lawrence  
 SCHOOL - Massena 1  
 TOWN - Norfolk  
 SWIS - 406289

2 0 1 5 S C H O O L T A X R O L L  
 WHOLLY EXEMPT SECTION OF THE ROLL - 8  
 N A M E S E C T I O N - H  
 UNIFORM PERCENT OF VALUE IS 082.00

PAGE 3264  
 VALUATION DATE-JUL 01, 2014  
 TAXABLE STATUS DATE-MAR 01, 2015  
 RPS155/V04/L015  
 CURRENT DATE 8/21/2015

\*\*\* G R A N D T O T A L S \*\*\*

ROLL SEC	DESCRIPTION	TOTAL PARCELS	ASSESSED LAND	ASSESSED TOTAL	EXEMPT AMOUNT ----- STAR AMOUNT	TOTAL TAXABLE ----- STAR TAXABLE	TAX RATE	TOTAL TAX
	RS 8 TOTAL SPEC DIST TAXES		6,500	6,500	6,500			
8	WHOLLY EXEMPT	1						

STATE OF NEW YORK  
 COUNTY - St Lawrence  
 SCHOOL - Massena 1  
 TOWN - Norfolk  
 SWIS - 406289

2 0 1 5 S C H O O L T A X R O L L  
 WHOLLY EXEMPT SECTION OF THE ROLL - 8  
 OWNERS NAME SEQUENCE  
 UNIFORM PERCENT OF VALUE IS 082.00

PAGE 3265  
 VALUATION DATE-JUL 01, 2014  
 TAXABLE STATUS DATE-MAR 01, 2015

TAX MAP PARCEL NUMBER	PROPERTY LOCATION & CLASS	ASSESSMENT	EXEMPTION CODE-----	SCHOOL
CURRENT OWNERS NAME	SCHOOL DISTRICT	LAND	TAX DESCRIPTION	TAXABLE VALUE
CURRENT OWNERS ADDRESS	PARCEL SIZE/GRID COORD	TOTAL	SPECIAL DISTRICTS	TAX AMOUNT
***** 25.001-2-24 *****				
	Off CR 38			ACCT 8-139- 7
25.001-2-24	695 Cemetery		Town Cemet 13510	6,000
Kyle Cemetery	Massena 1 405801	6,000	Massena Central Sch	0.00
PO Box 481	Kyle Cemetery	6,000		0.00
Norfolk, NY 13667	FRNT 100.00 DPTH 200.00			
	EAST-0366644 NRTH-1770223			
	FULL MARKET VALUE	7,317		
TOTAL TAX ---				0.00**
*****				

STATE OF NEW YORK  
 COUNTY - St Lawrence  
 SCHOOL - Massena 1  
 TOWN - Norfolk  
 SWIS - 406289

2 0 1 5 S C H O O L T A X R O L L  
 WHOLLY EXEMPT SECTION OF THE ROLL - 8  
 N A M E S E C T I O N - K  
 UNIFORM PERCENT OF VALUE IS 082.00

PAGE 3266  
 VALUATION DATE-JUL 01, 2014  
 TAXABLE STATUS DATE-MAR 01, 2015  
 RPS155/V04/L015  
 CURRENT DATE 8/21/2015

\*\*\* S P E C I A L D I S T R I C T S U M M A R Y \*\*\*

CODE	DISTRICT NAME	TOTAL PARCELS	EXTENSION TYPE	EXTENSION VALUE	AD VALOREM VALUE	EXEMPT AMOUNT	TAXABLE VALUE	TOTAL TAX
------	---------------	---------------	----------------	-----------------	------------------	---------------	---------------	-----------

NO SPECIAL DISTRICTS AT THIS LEVEL

\*\*\* S C H O O L D I S T R I C T S U M M A R Y \*\*\*

CODE	DISTRICT NAME	TOTAL PARCELS	ASSESSED LAND	ASSESSED TOTAL	EXEMPT AMOUNT	TOTAL TAXABLE	TOTAL TAX
					----- STAR AMOUNT	----- STAR TAXABLE	
	Massena 1	1	6,000	6,000	6,000		
405801							
	S U B - T O T A L	1	6,000	6,000	6,000		
	S U B - T O T A L (CONT)						
	T O T A L	1	6,000	6,000	6,000		
	T O T A L (CONT)						

\*\*\* S Y S T E M C O D E S S U M M A R Y \*\*\*

NO SYSTEM EXEMPTIONS AT THIS LEVEL

\*\*\* E X E M P T I O N S U M M A R Y \*\*\*

CODE	DESCRIPTION	TOTAL PARCELS	SCHOOL
13510	Town Cemet	1	6,000
	T O T A L	1	6,000

STATE OF NEW YORK  
 COUNTY - St Lawrence  
 SCHOOL - Massena 1  
 TOWN - Norfolk  
 SWIS - 406289

2 0 1 5 S C H O O L T A X R O L L  
 WHOLLY EXEMPT SECTION OF THE ROLL - 8  
 N A M E S E C T I O N - K  
 UNIFORM PERCENT OF VALUE IS 082.00

PAGE 3267  
 VALUATION DATE-JUL 01, 2014  
 TAXABLE STATUS DATE-MAR 01, 2015  
 RPS155/V04/L015  
 CURRENT DATE 8/21/2015

\*\*\* G R A N D T O T A L S \*\*\*

ROLL SEC	DESCRIPTION	TOTAL PARCELS	ASSESSED LAND	ASSESSED TOTAL	EXEMPT AMOUNT ----- STAR AMOUNT	TOTAL TAXABLE ----- STAR TAXABLE	TAX RATE	TOTAL TAX
	RS 8 TOTAL SPEC DIST TAXES		6,000	6,000	6,000			
8	WHOLLY EXEMPT	1						

STATE OF NEW YORK  
 COUNTY - St Lawrence  
 SCHOOL - Massena 1  
 TOWN - Norfolk  
 SWIS - 406289

2 0 1 5 S C H O O L T A X R O L L  
 WHOLLY EXEMPT SECTION OF THE ROLL - 8  
 OWNERS NAME SEQUENCE  
 UNIFORM PERCENT OF VALUE IS 082.00

PAGE 3268  
 VALUATION DATE-JUL 01, 2014  
 TAXABLE STATUS DATE-MAR 01, 2015

TAX MAP PARCEL NUMBER	PROPERTY LOCATION & CLASS	ASSESSMENT	EXEMPTION CODE-----	SCHOOL
CURRENT OWNERS NAME	SCHOOL DISTRICT	LAND	TAX DESCRIPTION	TAXABLE VALUE
CURRENT OWNERS ADDRESS	PARCEL SIZE/GRID COORD	TOTAL	SPECIAL DISTRICTS	TAX AMOUNT
***** 16.034-4-2 *****				
16.034-4-2	Cook Rd			ACCT 8-139- 9
Pine Grove Cemetery	695 Cemetery		NALL CEM 27350	9,500
PO Box 481	Massena 1 405801	9,500	Massena Central Sch	0.00
Norfolk, NY 13667	Pine Grove Cemetery	9,500		0.00
	ACRES 18.50			
	EAST-0352622 NRTH-1788325			
	DEED BOOK 386 PG-00157			
	FULL MARKET VALUE	11,585		
TOTAL TAX ---				0.00**
*****				



STATE OF NEW YORK  
 COUNTY - St Lawrence  
 SCHOOL - Massena 1  
 TOWN - Norfolk  
 SWIS - 406289

2 0 1 5 S C H O O L T A X R O L L  
 WHOLLY EXEMPT SECTION OF THE ROLL - 8  
 N A M E S E C T I O N - P  
 UNIFORM PERCENT OF VALUE IS 082.00

PAGE 3269  
 VALUATION DATE-JUL 01, 2014  
 TAXABLE STATUS DATE-MAR 01, 2015  
 RPS155/V04/L015  
 CURRENT DATE 8/21/2015

\*\*\* S P E C I A L D I S T R I C T S U M M A R Y \*\*\*

CODE	DISTRICT NAME	TOTAL PARCELS	EXTENSION TYPE	EXTENSION VALUE	AD VALOREM VALUE	EXEMPT AMOUNT	TAXABLE VALUE	TOTAL TAX
------	---------------	---------------	----------------	-----------------	------------------	---------------	---------------	-----------

NO SPECIAL DISTRICTS AT THIS LEVEL

\*\*\* S C H O O L D I S T R I C T S U M M A R Y \*\*\*

CODE	DISTRICT NAME	TOTAL PARCELS	ASSESSED LAND	ASSESSED TOTAL	EXEMPT AMOUNT	TOTAL TAXABLE	TOTAL TAX
					----- STAR AMOUNT	----- STAR TAXABLE	
	Massena 1	1	9,500	9,500	9,500		
405801							
	S U B - T O T A L	1	9,500	9,500	9,500		
	S U B - T O T A L (CONT)						
	T O T A L	1	9,500	9,500	9,500		
	T O T A L (CONT)						

\*\*\* S Y S T E M C O D E S S U M M A R Y \*\*\*

NO SYSTEM EXEMPTIONS AT THIS LEVEL

\*\*\* E X E M P T I O N S U M M A R Y \*\*\*

CODE	DESCRIPTION	TOTAL PARCELS	SCHOOL
27350	NALL CEM	1	9,500
	T O T A L	1	9,500

STATE OF NEW YORK  
 COUNTY - St Lawrence  
 SCHOOL - Massena 1  
 TOWN - Norfolk  
 SWIS - 406289

2 0 1 5 S C H O O L T A X R O L L  
 WHOLLY EXEMPT SECTION OF THE ROLL - 8  
 N A M E S E C T I O N - P  
 UNIFORM PERCENT OF VALUE IS 082.00

PAGE 3270  
 VALUATION DATE-JUL 01, 2014  
 TAXABLE STATUS DATE-MAR 01, 2015  
 RPS155/V04/L015  
 CURRENT DATE 8/21/2015

\*\*\* G R A N D T O T A L S \*\*\*

ROLL SEC	DESCRIPTION	TOTAL PARCELS	ASSESSED LAND	ASSESSED TOTAL	EXEMPT AMOUNT ----- STAR AMOUNT	TOTAL TAXABLE ----- STAR TAXABLE	TAX RATE	TOTAL TAX
	RS 8 TOTAL SPEC DIST TAXES		9,500	9,500	9,500			
8	WHOLLY EXEMPT	1						

STATE OF NEW YORK  
 COUNTY - St Lawrence  
 SCHOOL - Massena 1  
 TOWN - Norfolk  
 SWIS - 406289

2 0 1 5 S C H O O L T A X R O L L  
 WHOLLY EXEMPT SECTION OF THE ROLL - 8  
 OWNERS NAME SEQUENCE  
 UNIFORM PERCENT OF VALUE IS 082.00

PAGE 3271  
 VALUATION DATE-JUL 01, 2014  
 TAXABLE STATUS DATE-MAR 01, 2015

TAX MAP PARCEL NUMBER	PROPERTY LOCATION & CLASS	ASSESSMENT	EXEMPTION CODE-----	SCHOOL
CURRENT OWNERS NAME	SCHOOL DISTRICT	LAND	TAX DESCRIPTION	TAXABLE VALUE
CURRENT OWNERS ADDRESS	PARCEL SIZE/GRID COORD	TOTAL	SPECIAL DISTRICTS	TAX AMOUNT
***** 25.029-1-3 *****				
25.029-1-3	SH 420			
Town of Norfolk	314 Rural vac<10		Town Owned 13500	5,000
PO Box 481	Massena 1 405801	5,000	Massena Central Sch	0.00
Norfolk, NY 13667	1.6 A Vacant Land	5,000		
	FRNT 243.00 DPTH 280.00			
	ACRES 1.60			
	EAST-0362767 NRTH-1773473			
	DEED BOOK 1053 PG-855			
	FULL MARKET VALUE	6,098		
			TOTAL TAX ---	0.00**
***** 25.029-1-4 *****				
25.029-1-4	SH 420			
Town of Norfolk	314 Rural vac<10		Town Owned 13500	3,800
PO Box 481	Massena 1 405801	3,800	Massena Central Sch	0.00
Norfolk, NY 13667	Vacant Land	3,800		
	FRNT 121.00 DPTH 280.00			
	EAST-0362867 NRTH-1773314			
	DEED BOOK 1053 PG-855			
	FULL MARKET VALUE	4,634		
			TOTAL TAX ---	0.00**
***** 25.029-1-5 *****				
25.029-1-5	Off SH 420			
Town Of Norfolk	662 Police/fire		Town Owned 13500	5,000
Attn: Town Hall	Massena 1 405801	5,000	Massena Central Sch	0.00
PO Box 481	Land Only For 420 Fire	5,000		
Norfolk, NY 13667	Station			
	121x168x121x165			
	ACRES 0.46			
	EAST-0362928 NRTH-1773212			
	DEED BOOK 1107 PG-466			
	FULL MARKET VALUE	6,098		
			TOTAL TAX ---	0.00**
***** 25.029-1-6 *****				
25.029-1-6	1545 Sh 420			
Town Of Norfolk Fire District	662 Police/fire		Town Owned 13500	215,600
1 Furnace St	Massena 1 405801	5,000	Massena Central Sch	0.00
Norfolk, NY 13667	420 Fire Station &	215,600		
	Addition			
	FRNT 121.00 DPTH 112.00			
	EAST-0363044 NRTH-1773282			
	DEED BOOK 00970 PG-00936			
	FULL MARKET VALUE	262,927		
			TOTAL TAX ---	0.00**
*****				

STATE OF NEW YORK  
 COUNTY - St Lawrence  
 SCHOOL - Massena 1  
 TOWN - Norfolk  
 SWIS - 406289

2 0 1 5 S C H O O L T A X R O L L  
 WHOLLY EXEMPT SECTION OF THE ROLL - 8  
 N A M E S E C T I O N - T  
 UNIFORM PERCENT OF VALUE IS 082.00

PAGE 3272  
 VALUATION DATE-JUL 01, 2014  
 TAXABLE STATUS DATE-MAR 01, 2015  
 RPS155/V04/L015  
 CURRENT DATE 8/21/2015

\*\*\* S P E C I A L D I S T R I C T S U M M A R Y \*\*\*

CODE	DISTRICT NAME	TOTAL PARCELS	EXTENSION TYPE	EXTENSION VALUE	AD VALOREM VALUE	EXEMPT AMOUNT	TAXABLE VALUE	TOTAL TAX
------	---------------	---------------	----------------	-----------------	------------------	---------------	---------------	-----------

NO SPECIAL DISTRICTS AT THIS LEVEL

\*\*\* S C H O O L D I S T R I C T S U M M A R Y \*\*\*

CODE	DISTRICT NAME	TOTAL PARCELS	ASSESSED LAND	ASSESSED TOTAL	EXEMPT AMOUNT	TOTAL TAXABLE	TOTAL TAX
					----- STAR AMOUNT	----- STAR TAXABLE	
	Massena 1	4	18,800	229,400	229,400		
405801							
	S U B - T O T A L	4	18,800	229,400	229,400		
	S U B - T O T A L (CONT)						
	T O T A L	4	18,800	229,400	229,400		
	T O T A L (CONT)						

\*\*\* S Y S T E M C O D E S S U M M A R Y \*\*\*

NO SYSTEM EXEMPTIONS AT THIS LEVEL

\*\*\* E X E M P T I O N S U M M A R Y \*\*\*

CODE	DESCRIPTION	TOTAL PARCELS	SCHOOL
13500	Town Owned	4	229,400
	T O T A L	4	229,400

STATE OF NEW YORK  
 COUNTY - St Lawrence  
 SCHOOL - Massena 1  
 TOWN - Norfolk  
 SWIS - 406289

2 0 1 5 S C H O O L T A X R O L L  
 WHOLLY EXEMPT SECTION OF THE ROLL - 8  
 N A M E S E C T I O N - T  
 UNIFORM PERCENT OF VALUE IS 082.00

PAGE 3273  
 VALUATION DATE-JUL 01, 2014  
 TAXABLE STATUS DATE-MAR 01, 2015  
 RPS155/V04/L015  
 CURRENT DATE 8/21/2015

\*\*\* G R A N D T O T A L S \*\*\*

ROLL SEC	DESCRIPTION	TOTAL PARCELS	ASSESSED LAND	ASSESSED TOTAL	EXEMPT AMOUNT ----- STAR AMOUNT	TOTAL TAXABLE ----- STAR TAXABLE	TAX RATE	TOTAL TAX
	RS 8 TOTAL SPEC DIST TAXES		18,800	229,400	229,400			
8	WHOLLY EXEMPT	4						

STATE OF NEW YORK  
 COUNTY - St Lawrence  
 SCHOOL - Massena 1  
 TOWN - Norfolk  
 SWIS - 406289

2 0 1 5 S C H O O L T A X R O L L  
 WHOLLY EXEMPT SECTION OF THE ROLL - 8  
 UNIFORM PERCENT OF VALUE IS 082.00

PAGE 3274  
 VALUATION DATE-JUL 01, 2014  
 TAXABLE STATUS DATE-MAR 01, 2015  
 RPS155/V04/L015  
 CURRENT DATE 8/21/2015

R O L L S U B S E C T I O N - - T O T A L S

\*\*\* S P E C I A L D I S T R I C T S U M M A R Y \*\*\*

CODE	DISTRICT NAME	TOTAL PARCELS	EXTENSION TYPE	EXTENSION VALUE	AD VALOREM VALUE	EXEMPT AMOUNT	TAXABLE VALUE	TOTAL TAX
------	---------------	---------------	----------------	-----------------	------------------	---------------	---------------	-----------

NO SPECIAL DISTRICTS AT THIS LEVEL

\*\*\* S C H O O L D I S T R I C T S U M M A R Y \*\*\*

CODE	DISTRICT NAME	TOTAL PARCELS	ASSESSED LAND	ASSESSED TOTAL	EXEMPT AMOUNT	TOTAL TAXABLE	TOTAL TAX
					-----	-----	
					STAR AMOUNT	STAR TAXABLE	
	Massena 1	7	40,800	251,400	251,400		
405801							
	S U B - T O T A L	7	40,800	251,400	251,400		
	S U B - T O T A L (CONT)						
	T O T A L	7	40,800	251,400	251,400		
	T O T A L (CONT)						

\*\*\* S Y S T E M C O D E S S U M M A R Y \*\*\*

NO SYSTEM EXEMPTIONS AT THIS LEVEL

\*\*\* E X E M P T I O N S U M M A R Y \*\*\*

CODE	DESCRIPTION	TOTAL PARCELS	SCHOOL
13500	Town Owned	4	229,400
13510	Town Cemet	1	6,000
27350	NALL CEM	2	16,000
	T O T A L	7	251,400

STATE OF NEW YORK  
 COUNTY - St Lawrence  
 SCHOOL - Massena 1  
 TOWN - Norfolk  
 SWIS - 406289

2 0 1 5 S C H O O L T A X R O L L  
 WHOLLY EXEMPT SECTION OF THE ROLL - 8  
 UNIFORM PERCENT OF VALUE IS 082.00

PAGE 3275  
 VALUATION DATE-JUL 01, 2014  
 TAXABLE STATUS DATE-MAR 01, 2015  
 RPS155/V04/L015  
 CURRENT DATE 8/21/2015

R O L L S U B S E C T I O N - - T O T A L S

\*\*\* G R A N D T O T A L S \*\*\*

ROLL SEC	DESCRIPTION	TOTAL PARCELS	ASSESSED LAND	ASSESSED TOTAL	EXEMPT AMOUNT ----- STAR AMOUNT	TOTAL TAXABLE ----- STAR TAXABLE	TAX RATE	TOTAL TAX
	RS 8 TOTAL		40,800	251,400	251,400			
8	SPEC DIST TAXES WHOLLY EXEMPT	7						

STATE OF NEW YORK  
 COUNTY - St Lawrence  
 SCHOOL - Massena 1  
 TOWN - Norfolk  
 SWIS - 406289

2 0 1 5 S C H O O L T A X R O L L  
 WHOLLY EXEMPT SECTION OF THE ROLL - 8  
 UNIFORM PERCENT OF VALUE IS 082.00

PAGE 3276  
 VALUATION DATE-JUL 01, 2014  
 TAXABLE STATUS DATE-MAR 01, 2015  
 RPS155/V04/L015  
 CURRENT DATE 8/21/2015

R O L L S E C T I O N T O T A L S

\*\*\* S P E C I A L D I S T R I C T S U M M A R Y \*\*\*

CODE	DISTRICT NAME	TOTAL PARCELS	EXTENSION TYPE	EXTENSION VALUE	AD VALOREM VALUE	EXEMPT AMOUNT	TAXABLE VALUE	TOTAL TAX
------	---------------	---------------	----------------	-----------------	------------------	---------------	---------------	-----------

NO SPECIAL DISTRICTS AT THIS LEVEL

\*\*\* S C H O O L D I S T R I C T S U M M A R Y \*\*\*

CODE	DISTRICT NAME	TOTAL PARCELS	ASSESSED LAND	ASSESSED TOTAL	EXEMPT AMOUNT	TOTAL TAXABLE	TOTAL TAX
					-----	-----	
					STAR AMOUNT	STAR TAXABLE	
	Massena 1	7	40,800	251,400	251,400		
405801							
	S U B - T O T A L	7	40,800	251,400	251,400		
	S U B - T O T A L (CONT)						
	T O T A L	7	40,800	251,400	251,400		
	T O T A L (CONT)						

\*\*\* S Y S T E M C O D E S S U M M A R Y \*\*\*

NO SYSTEM EXEMPTIONS AT THIS LEVEL

\*\*\* E X E M P T I O N S U M M A R Y \*\*\*

CODE	DESCRIPTION	TOTAL PARCELS	SCHOOL
13500	Town Owned	4	229,400
13510	Town Cemet	1	6,000
27350	NALL CEM	2	16,000
	T O T A L	7	251,400



STATE OF NEW YORK  
 COUNTY - St Lawrence  
 SCHOOL - Massena 1  
 TOWN - Norfolk  
 SWIS - 406289

2 0 1 5 S C H O O L T A X R O L L  
 WHOLLY EXEMPT SECTION OF THE ROLL - 8  
 UNIFORM PERCENT OF VALUE IS 082.00

PAGE 3277  
 VALUATION DATE-JUL 01, 2014  
 TAXABLE STATUS DATE-MAR 01, 2015  
 RPS155/V04/L015  
 CURRENT DATE 8/21/2015

R O L L S E C T I O N T O T A L S

\*\*\* G R A N D T O T A L S \*\*\*

ROLL SEC	DESCRIPTION	TOTAL PARCELS	ASSESSED LAND	ASSESSED TOTAL	EXEMPT AMOUNT ----- STAR AMOUNT	TOTAL TAXABLE ----- STAR TAXABLE	TAX RATE	TOTAL TAX
	RS 8 TOTAL		40,800	251,400	251,400			
8	SPEC DIST TAXES WHOLLY EXEMPT	7						

STATE OF NEW YORK  
 COUNTY - St Lawrence  
 SCHOOL - Massena 1  
 TOWN - Norfolk  
 SWIS - 406289

2 0 1 5 S C H O O L T A X R O L L

PAGE 3278  
 VALUATION DATE-JUL 01, 2014  
 TAXABLE STATUS DATE-MAR 01, 2015  
 RPS155/V04/L015  
 CURRENT DATE 8/21/2015

S W I S T O T A L S

\*\*\* S P E C I A L D I S T R I C T S U M M A R Y \*\*\*

CODE	DISTRICT NAME	TOTAL PARCELS	EXTENSION TYPE	EXTENSION VALUE	AD VALOREM VALUE	EXEMPT AMOUNT	TAXABLE VALUE	TAX RATE	TOTAL TAX
------	---------------	---------------	----------------	-----------------	------------------	---------------	---------------	----------	-----------

NO SPECIAL DISTRICTS AT THIS LEVEL

\*\*\* S C H O O L D I S T R I C T S U M M A R Y \*\*\*

CODE	DISTRICT NAME	TOTAL PARCELS	ASSESSED LAND	ASSESSED TOTAL	EXEMPT AMOUNT	TOTAL TAXABLE	TAX RATE	TOTAL TAX
					----- STAR AMOUNT	----- STAR TAXABLE		
	Massena 1	638	6813,600	36385,014	979,429	35,405,585		
405801					10943,525	24,462,060	22.174122	542,425.79
	S U B - T O T A L	638	6813,600	36385,014	979,429	35,405,585		
	S U B - T O T A L (CONT)				10943,525	24,462,060		542,425.79
	T O T A L	638	6813,600	36385,014	979,429	35,405,585		
	T O T A L (CONT)				10943,525	24,462,060		542,425.79

\*\*\* S Y S T E M C O D E S S U M M A R Y \*\*\*

CODE	DESCRIPTION	TOTAL PARCELS	SCHOOL
50005	Town Taxab	1	2,020
	T O T A L	1	2,020



STATE OF NEW YORK  
 COUNTY - St Lawrence  
 SCHOOL - Massena 1  
 TOWN - Norfolk  
 SWIS - 406289

2 0 1 5 S C H O O L T A X R O L L

PAGE 3280  
 VALUATION DATE-JUL 01, 2014  
 TAXABLE STATUS DATE-MAR 01, 2015  
 RPS155/V04/L015  
 CURRENT DATE 8/21/2015

S W I S T O T A L S

\*\*\* G R A N D T O T A L S \*\*\*

ROLL SEC	DESCRIPTION	TOTAL PARCELS	ASSESSED LAND	ASSESSED TOTAL	EXEMPT AMOUNT ----- STAR AMOUNT	TOTAL TAXABLE ----- STAR TAXABLE	TAX RATE
6	SPEC DIST TAXES UTILITIES & N.C.	7					21,907.53
	Massena Central Sc		970,500	970,500	577,534	392,966 392,966	22.174122 8,713.67
7	SPEC DIST TAXES CEILING RAILROADS	2					8,713.67
					251,400		
8	SPEC DIST TAXES WHOLLY EXEMPT	7					
	Massena Central Sc		6813,600	36385,014	979,429 10943,525	35,405,585 24,462,060	22.174122 542,425.79
*	SUB TOTAL	638					542,425.79
	Massena Central Sc		6813,600	36385,014	979,429 10943,525	35,405,585 24,462,060	22.174122 542,425.79
**	GRAND TOTAL	638					542,425.79

\*\*\* S P E C I A L D I S T R I C T S U M M A R Y \*\*\*

CODE	DISTRICT NAME	TOTAL PARCELS	EXTENSION TYPE	EXTENSION VALUE	AD VALOREM VALUE	EXEMPT AMOUNT	TAXABLE VALUE	TOTAL TAX
------	---------------	---------------	----------------	-----------------	------------------	---------------	---------------	-----------

NO SPECIAL DISTRICTS AT THIS LEVEL

\*\*\* S C H O O L D I S T R I C T S U M M A R Y \*\*\*

CODE	DISTRICT NAME	TOTAL PARCELS	ASSESSED LAND	ASSESSED TOTAL	EXEMPT AMOUNT	TOTAL TAXABLE	TAX RATE	TOTAL TAX
					-----	-----		
					STAR AMOUNT	STAR TAXABLE		
	Massena 1	8756	207293,401	1984175,289	1223897,503	760,277,786		
405801					166750,682	593,527,104		11,117,488.24
	S U B - T O T A L	8756	207293,401	1984175,289	1223897,503	760,277,786		
	S U B - T O T A L (CONT)				166750,682	593,527,104		11,117,488.24
	T O T A L	8756	207293,401	1984175,289	1223897,503	760,277,786		
	T O T A L (CONT)				166750,682	593,527,104		11,117,488.24

\*\*\* S Y S T E M C O D E S S U M M A R Y \*\*\*

CODE	DESCRIPTION	TOTAL PARCELS	SCHOOL
50000	Wholly Exe	3	975,200
50005	Town Taxab	1	2,020
	T O T A L	4	977,220

\*\*\* E X E M P T I O N S U M M A R Y \*\*\*

CODE	DESCRIPTION	TOTAL PARCELS	SCHOOL
12100	New York S	4	125,000
12360	Public Aut	85	585455,868
13100	County Own	1	265,000
13500	Town Owned	93	48915,117
13510	Town Cemet	2	29,000
13650	Village Ow	50	7527,050
13740	V/OTSCORP	4	10443,000
13800	SCHOOL 408	2	19247,700
14100	US Governm	15	464131,550
14110	US Governm	2	207,700
18020	Industrial	18	4845,050
18100	Housing Au	4	3510,100
21600	Parsonage	7	2530,400
25110	Religious	57	18446,800
25120	Educational	9	11255,850
25130	Charitable	2	425,300
25210	Hospital	2	199,000
25230	Moral/Ment	1	312,000
25300	Other Non	8	3833,600
25400	Frat Organ	7	555,700
26100	VETORG CTS	2	738,600
26400	Vol Fire D	1	550,000
27350	NALL CEM	13	460,100
28110	Housing De	7	5385,800
28540	Hm Ill Rtd	3	1016,100
41400	Clergy	2	3,000
41690	RPTL466_f	45	132,960
41700	Ag Buildin	8	261,600
41720	Ag Distric	9	20,468
41730	Ag Land Co	4	2,678
41800	Aged - All	40	1020,500
41804	Aged - Sch	8	200,629
41806	Aged - Tn	8	202,150
41834	Enhanced S	1,339	75089,845
41844	STAR MH	1	20,000
41854	Basic Star	3,148	91612,337

\*\*\* E X E M P T I O N S U M M A R Y \*\*\*

CODE	DESCRIPTION	TOTAL PARCELS	SCHOOL
41864	STARB MH	1	28,500
41900	Physically	1	31,425
42100	Silo	11	121,700
47100	Mass Telec	1	12,081
47200	Railroad C	21	1903,434
47610	Business I	24	4617,371
49530	Ind. Waste	1	9539,963
49560	Part Non P	3	14438,939
	T O T A L	5,074	1389670,965

\*\*\* G R A N D T O T A L S \*\*\*

ROLL SEC	DESCRIPTION	TOTAL PARCELS	ASSESSED LAND	ASSESSED TOTAL	EXEMPT AMOUNT ----- STAR AMOUNT	TOTAL TAXABLE ----- STAR TAXABLE	TAX RATE	TOTAL TAX
**	GRAND TOTAL	8,756	207293,401	1984175,289	1223,897,503	760,277,786		
					166750,682	593,527,104		11,117,488.24

\*COPYRIGHT \* \* \* \* \* \*NEW YORK STATE REAL PROPERTY SYSTEM\* \* \* \* \* \*  
 \*  
 \* PROPRIETARY PROGRAM MATERIAL \*  
 \*  
 \* THIS MATERIAL IS PROPRIETARY TO THE NEW YORK STATE OFFICE OF REAL PROPERTY SERVICES (OFFICE) \*  
 \* AND IS NOT TO BE REPRODUCED, USED OR DISCLOSED EXCEPT IN ACCORDANCE WITH PROGRAM LICENSE OR \*  
 \* UPON WRITTEN AUTHORIZATION OF THE NEW YORK STATE REAL PROPERTY INFORMATION SYSTEM SECTION OF \*  
 \* THE OFFICE, SHERIDAN HOLLOW PLAZA, 16 SHERIDAN AVENUE, ALBANY, NEW YORK 12210-2714. \*  
 \*  
 \* COPYRIGHT (C) 1999 \*  
 \*  
 \* NEW YORK STATE OFFICE OF REAL PROPERTY SERVICES \*  
 \*  
 \* \* \* \* \* \*  
 \*  
 \* THE OFFICE BELIEVES THAT THE SOFTWARE FURNISHED HERewith IS ACCURATE AND RELIABLE, AND MUCH \*  
 \* CARE HAS BEEN TAKEN IN ITS PREPARATION. HOWEVER, NO RESPONSIBILITY, FINANCIAL OR OTHERWISE, \*  
 \* CAN BE ACCEPTED FROM ANY CONSEQUENCES ARISING OUT OF THE USE OF THIS MATERIAL, INCLUDING \*  
 \* LOSS OF PROFIT, INDIRECT, SPECIAL OR CONSEQUENTIAL DAMAGES. THERE ARE NO WARRANTIES WHICH \*  
 \* EXTEND BEYOND THE PROGRAM SPECIFICATION. \*  
 \*

\* THE CUSTOMER SHOULD EXERCISE CARE TO ASSURE THAT USE OF THE SOFTWARE WILL BE IN FULL \*  
\* COMPLIANCE WITH LAWS, RULES, AND REGULATIONS OF THE JURISDICTIONS WITH RESPECT TO WHICH IT \*  
\* IS USED. \*  
\*COPYRIGHT \* \* \* \* \*