

Parcel Id	Name	2014	2015		Res Pct	Prp Cls	O C	R S	T C	Account Nbr
		Total Av	Land Av	Total Av						
171.004-2-7.12	Adams, Thomas E.	63,255	14,260	63,255	0	260	W	1		
185.002-1-19	Alguire, Daniel R.	62,515	10,000	62,515	0	210		1		
156.004-2-21	Alpha & Omega Outfitters LLC	9,520	9,520	9,520	0	321		1		
170.002-1-2.113	Amato, Louis C.	55,000	55,000	55,000	0	314	W	1		
172.003-3-11	Antunovich, Peter J. Jr.	5,200	5,200	5,200	0	314		1		1- 17- 9
170.002-2-2.2	Applebaum, Richard L.	165,400	59,200	165,400	0	260	W	1		1- 21-12.4
170.002-1-1	Applied Research & Development	55,000	55,000	55,000	0	311	W	1		1- 9-13
185.001-1-10.132	Armes, Mitchell R.	89,500	10,350	89,500	0	210		1		
185.001-1-24.111	Armes, Mitchell R.	186,900	17,840	186,900	0	240		1		1- 14- 1.11
185.001-1-35	Armes, Mitchell R.	4,526	4,526	4,526	0	311		1		1-14-1.13
185.001-2-19	Armes, Mitchell R.	1,800	1,800	1,800	0	314		1		
142.003-3-12	Armitage, Norman C.	48,000	13,000	48,000	0	210	W	1		1- 13- 5
170.002-2-3.11	Arney, Don Michael	13,650	13,650	13,650	0	322		1		1- 21-13.1
170.002-2-3.13	Arney, Don Michael	5,000	5,000	5,000	0	321		1		
170.002-2-3.23	Arney, Don Michael	48,250	48,250	48,250	0	314	W	1		
170.002-2-3.211	Arney, Don Michael	78,500	54,700	78,500	0	260	W	1		1- 21-13.2
185.004-2-7.122	Aungst, Paula Jean	575	575	575	0	311		1		
185.004-2-8.1	Aungst, Paula Jean	65,250	12,730	65,250	0	210		1		1- 4- 4
157.003-3-1	Austin, Terry A.	48,000	13,000	48,000	0	270	W	1		1- 8-13.11
172.001-3-8	Avery, Charles W.	63,700	43,000	63,700	0	260		1		1- 40- 1
172.003-4-14	Ayen, Sally	54,500	5,000	54,500	0	210		1		8- 36-12
157.003-5-10	Baffone, Mike Jr.	2,500	2,500	2,500	0	105		1		1- 26- 8
172.003-3-2	Bagnick, Floyd I.	95,000	23,450	95,000	0	240		1		1- 3- 2
185.002-1-1.1	Bagnick, Floyd I.	77,000	77,000	77,000	0	321		1		1- 27- 8
157.003-5-19	Bahamonde, Joseph	25,300	25,300	25,300	0	105		1		1- 26- 8
185.001-2-18.12	Baillargeon etal, Parrish P H	78,000	11,225	78,000	0	270		1		
157.006-4-19	Ball, Warren A (LC)	43,350	10,000	43,350	0	210		1		1- 16-11
185.002-1-1.2	Barker, James	46,900	10,700	46,900	0	210		1		
185.001-1-4.2	Barker, Janice I.	14,000	5,000	14,000	0	270		1		1- 1- 9.2
185.001-1-4.5	Barker, Janice I.	6,300	6,300	6,300	0	314		1		1- 1- 9.5
185.001-1-4.61	Barker, Janise I.	49,500	9,000	49,500	0	270		1		
185.001-1-10.8	Barker, Janise I.	27,500	10,000	27,500	0	270		1		1- 14- 1.8
185.001-1-23.21	Barker, Janise I.	17,350	10,700	17,350	0	270		1		
172.003-3-4.1	Barker, Janise I (LU)	120,000	10,700	120,000	0	210		1		1- 14- 2
185.002-4-8	Barr, Alan F.	5,750	3,000	5,750	0	312		1		1- 24-10
185.004-1-5	Barr, Larry	87,100	14,200	87,100	0	210		1		1- 23-10
185.004-1-6.2	Barr, Larry	1,800	1,800	1,800	0	314		1		

Parcel Id	Name	2014	2015		Res Pct	Prp Cls	O C	R S	T C	Account Nbr
		Total Av	Land Av	Total Av						
157.003-2-4	Bartlett, Agnes M.	87,150	13,000	87,150	0	210	W	1		1- 2- 9
157.003-2-24	Bartlett, Agnes M.	500	500	500	0	311	W	1		1- 16- 2.2
157.003-1-8.1	Bartlett, Donald G.	176,500	29,600	176,500	0	240		1		1-26-7
171.003-1-3	Bartlett, Francis R.C.	84,900	10,000	84,900	0	270		1		1- 11-15.3
156.002-2-3.1	Bass, Gary I.	56,950	52,500	56,950	0	110		1		1- 22-12
185.004-2-27.1	Bassett, Edward E.	8,400	8,400	8,400	0	322		1		1- 9- 1
185.004-2-28	Bassett, Edward E.	96,200	18,750	96,200	0	270		1		
171.001-2-1.1	Bassity Living Trust	58,800	58,800	58,800	0	105	W	1		8- 36-14
142.003-3-28	Bates, Douglas E.	44,075	42,150	44,075	0	260		1		1- 24- 8
157.001-1-5.13	Bates, Douglas E.	33,250	33,250	33,250	0	312		1		
158.003-1-1	Beck, Andrew M.	85,000	8,000	85,000	0	210		1		1- 15- 8
158.003-1-2	Beck, Andrew M.	7,600	7,600	7,600	0	314		1		1- 15-10.1
156.004-2-12	Beebe, John J.	110,000	26,250	110,000	0	210		1		
185.004-1-2.1	Bell, John	79,075	36,000	79,075	0	112		1		1- 2- 3
185.004-1-3	Bell, John	42,800	34,500	42,800	0	112		1		1- 2- 2
185.004-1-8.1	Bell, John R.	7,000	7,000	7,000	0	105		1		1- 1-15.1
172.003-3-4.2	Belmore, Wesley	113,050	108,050	113,050	0	312		1		
185.001-1-26.11	Belmore, Wesley T.	196,900	60,200	196,900	0	416		1		1- 1- 9.11
185.001-1-26.12	Belmore, Wesley T.	3,200	3,200	3,200	0	311		1		
185.001-3-6.112	Belmore, Wesley T.	15,200	15,200	15,200	0	322		1		
185.001-2-12.12	Berry, John P.	89,900	10,700	89,900	0	210		1		
157.006-2-6	Besch Irrevocable Trust, Justin K.	68,000	13,000	68,000	0	260	W	1		1- 2- 8
157.006-1-4	Bevington, John	140,000	20,900	119,500	0	260	W	1		1- 14- 7
157.006-1-12	Bevington, John M.	6,350	6,350	6,350	0	311		1		
157.006-1-13	Bevington, John M.	6,300	6,300	6,300	0	311		1		
157.004-1-34	Biddle, Richard L.	6,984	6,984	6,984	0	322		1		1- 2- 7.11
185.001-1-25.21	Billings, Matthew J.	188,000	16,650	188,000	0	210		1		
185.001-1-4.7	Billings, Michael	18,000	5,000	18,000	0	270		1		
185.001-1-4.3	Billings, Michael D.	45,000	10,150	45,000	0	270		1		1- 1- 9.3
185.001-1-8.1	Billings, Michael D.	182,500	10,350	182,500	0	210		1		1- 2-10.1
185.001-1-27	Billings, Michael D.	3,500	3,500	3,500	0	314		1		
171.002-2-14	Bird, Ronald E.	29,800	14,900	29,800	0	260		1		1-6-7.7
157.006-1-3	Blais, Patrick	87,500	31,800	87,500	0	260	W	1		1- 1- 2
185.001-3-6.111	Blevins, David R.	73,000	6,850	73,000	0	210		1		1- 7- 8.1
170.002-1-2.3	Bolton, Michael G.	185,200	61,930	185,200	0	210	W	1		
157.006-3-5	Bowie, Thomas B. Jr..	70,000	13,000	70,000	0	210	W	1		1- 12- 7
157.003-3-4	Braymer, Audrey	28,500	13,000	28,500	0	270	W	1		1- 8-13.2

Parcel Id	Name	2014	2015		Res Pct	Prp Cls	O C	R S	T C	Account Nbr
		Total Av	Land Av	Total Av						
157.003-2-10	Bresett, Michael D.	42,500	10,000	42,500	0	210	1			1- 19-15.11
157.003-2-6	Bresett, Michael	13,280	13,000	13,280	0	312	W 1			1- 13- 3
157.001-1-9	Brice, Linda D.	72,000	27,850	72,000	78	240	1			1- 13- 8.2
156.004-2-17	Briggs Living Trust	150,000	72,550	150,000	0	240	W 1			1- 30- 9
156.004-2-17./1	Briggs Living Trust	1,000	0	1,000	0	720	1			1- 30- 8
157.004-1-26.1	Brodie, Edward J.	92,945	13,350	92,945	0	210	W 1			1- 29-10
157.001-4-15	Broissoit, Michael J.	29,800	13,600	29,800	0	260	W 1			
157.006-4-26	Bromley, Matthew D.	93,500	6,000	93,500	0	210	1			1- 27- 6
157.001-2-5.12	Brosnan, Sally J.	57,700	10,700	57,700	0	270	1			
157.002-4-9	Brown, Bryan L.	12,000	12,000	12,000	0	314	W 1			
142.003-3-22.12	Brown, Kevin W.	78,000	10,100	78,000	0	210	1			
156.004-2-16	Brown, Wayne E.	14,600	11,000	14,600	0	270	W 1			1- 3- 3
142.003-3-23	Bryant, Dorothy	119,500	58,600	119,500	51	240	W 1			1- 3- 4
142.003-3-23./12	Bryant, Dorothy	50	0	50	0	720	1			
172.003-4-5.11	Bulger, Mark A (LU)	75,000	13,350	75,000	0	210	W 1			1- 3- 6
185.001-1-12.11	Burns, Clifton R.	168,235	10,770	168,235	0	210	1			1- 14- 1.12
185.074-1-9	Burr, Timothy R.	30,800	3,000	30,800	0	312	1			1- 6-11
185.074-1-10	Burr, Timothy R.	2,100	2,100	2,100	0	311	1			1- 27-12
185.074-1-11	Burr, Timothy R.	40,000	2,000	40,000	0	220	1			1- 27-13
185.074-1-14	Burr, Timothy R.	5,200	2,000	5,200	0	312	1			1- 27- 7
185.074-2-3	Burr, Timothy R.	83,200	5,000	83,200	0	210	1			1- 3-11
185.082-1-1	Burr, Timothy R.	1,300	1,300	1,300	0	314	1			
185.082-1-2	Burr, Timothy R.	1,500	1,200	1,500	0	312	1			1- 1-16
157.003-3-7	Bushey, Wilber E.	30,000	13,000	30,000	0	260	W 1			1-8-13.112
157.003-3-11	Busler, Timothy	93,850	13,000	93,850	0	260	W 1			
170.002-2-14	Caratelli, Eugene	16,500	16,500	16,500	0	321	1			
185.074-2-2	Card, Shandria C.	45,000	5,000	45,000	0	210	1			1- 9-15
157.006-4-2	Carlisle, David	600	600	600	0	314	1			1- 21- 4
157.006-4-3	Carlisle, David	8,100	2,600	24,400	0	210	1			1- 17- 5
185.001-1-21	Carvel, Jason P.	127,500	11,400	127,500	0	210	1			1- 14- 1.16
170.002-2-6	Case, William J.	118,250	47,350	118,250	0	260	W 1			1- 21-12.12
171.004-2-10	Caso, Ronald L.	92,775	14,190	92,775	0	260	W 1			1- 4-14
172.001-1-1.2	Cassidy, Thomas H.	64,400	64,400	64,400	0	322	W 1			
172.003-1-2.2	Castor, Paul A.	73,000	15,600	73,000	0	240	W 1			1-30-15.2
172.003-1-3.2	Castor, Paul A.	5,040	5,040	5,040	0	322	W 1			
157.006-4-25	Catholic Society	195,000	5,000	195,000	0	620	8			8- 36- 3
157.040-1-3	Chairvolotti, Ray	9,400	9,400	9,400	0	314	W 1			1- 5- 6
<b>Page Totals</b>	<b>Parcels</b>		37	2,063,625	522,550	2,079,925				

Parcel Id	Name	2014	2015		Res Pct	Prp Cls	O C	R S	T C	Account Nbr
		Total Av	Land Av	Total Av						
142.003-3-7	Chamberlin, Jacques (LU)	141,000	55,000	141,000	0	260	W	1		1- 5- 1
156.004-2-7	Chapman, Thelma	11,025	11,025	11,025	0	322	W	1		1- 5- 4
157.001-1-11	Chapman, Thelma	105,000	75,000	105,000	0	240		1		1- 5- 2
157.004-1-3	Chapman, Thomas	16,150	16,150	16,150	0	322	W	1		1- 8-11
172.003-1-2.11	Cheyney, Curtis P. III.	178,000	94,150	178,000	0	240	W	1		1- 30-15
172.003-1-6	Cheyney, Curtis P. III.	13,000	13,000	13,000	0	322	W	1		1- 29-13.2
172.003-3-6	Cheyney, Curtis P. III.	4,100	4,100	4,100	0	323	W	1		
172.003-3-9.113	Cheyney, Curtis P. III.	36,000	36,000	36,000	0	322	W	1		
157.006-4-24	Church, Exempt	500	500	500	0	323		8		8- 36- 2
157.006-4-27	Church, Exempt	1,300	1,300	1,300	0	330		8		
185.004-2-19	Church, Robert E.	46,300	7,000	46,300	0	210		1		1- 30- 6
172.003-4-3	Church, William	19,550	13,875	19,550	0	260	W	1		1- 19-14
555.001-29-1	Citizens Telephone Co	98,801	0	88,368	0	866		5		5- 34- 1
676.000-9999-609.600/1881	Citizens Telephone Co	345	0	345	0	836		6		6- 33- 1
157.006-2-4.11	Cluckey, Robert M.	115,250	72,000	115,250	0	260	W	1		1- 17- 4
185.074-1-2	Cole, Elaine M (LU)	3,700	3,700	3,700	0	311		1		1- 31-15
185.074-1-3	Cole, Elaine M (LU)	55,000	6,000	55,000	0	210		1		1- 8-15
171.001-2-1.2	Cole, Harold	81,000	50,050	81,000	0	240		1		
171.001-2-2	Cole, Harold C.	41,000	41,000	41,000	0	321		1		1- 23- 6
171.004-1-1.112	Cole, Harold C.	25,000	10,350	25,000	0	271		1		
170.002-2-17	Collette, Peter	3,500	3,500	3,500	60	314		1		1- 26- 6
157.006-1-1	Conkling, John D. Sr.	28,750	10,000	28,750	0	210		1		1- 19- 7
157.001-3-1.1	Conkling (LU), John D. Sr.	19,650	19,650	19,650	0	322	W	1		1- 19- 6
157.049-1-1	Connolly, James	10,725	5,000	10,725	0	270	W	1		1- 5-12
142.056-1-9	Connor, Jerome R.	13,000	13,000	13,000	0	314	W	1		1- 24- 5
142.056-1-10	Connor, Jerome R.	105,950	13,000	105,950	0	260	W	1		1- 24- 4
185.004-2-7.11	Cooke Sand & Gravel Inc	107,600	61,200	107,600	0	720		1		1- 5-14
185.004-2-20	Cooke Sand & Gravel Inc	8,000	3,500	8,000	0	312		1		1- 30- 7
185.001-3-6.4	Coons, Charles E.	65,000	8,000	65,000	0	210		1		
157.001-4-3	Corley, Neil B.	7,590	7,590	7,590	0	314		1		
156.004-2-15	Cottle, Edward	38,000	8,000	38,000	0	260	W	1		1- 18- 4
156.004-2-14	Cottle, Martha O.	74,000	13,000	74,000	0	260	W	1		1- 6- 2
185.001-1-24.112	Countryman, Martin P.	189,900	16,300	189,900	0	210		1		
185.001-1-34	Countryman, Martin P.	3,500	3,500	3,500	0	311		1		
185.004-1-26	CSX Transportation Inc	1,200,000	0	1,200,000	0	842		7		6- 33- 7
172.003-4-8	Cushman, Patricia G.	13,200	13,200	13,200	0	323	W	1		1- 3- 1
* 172.003-4-9	Cushman, Patricia G.	48,900	10,000	48,900	0	210		1		1- 15-14

Parcel Id	Name	2014	2015		Res Pct	Prp Cls	O C	R S	T C	Account Nbr
		Total Av	Land Av	Total Av						
172.003-4-9.1	Cushman, Patricia G.		9,500	38,900	0	210		1		1- 15-14
172.003-4-10	Cushman, Patricia G.	3,500	3,500	3,500	0	311		1		1- 15- 3
172.003-4-13	Cushman, Patricia G.	86,300	4,900	86,300	0	414		1		1- 28- 4
172.003-3-18.1	Cushman, Robert	114,145	32,000	114,145	0	280		1		1- 19-13.1
157.004-1-10.2	Cushman, Robert E.	49,325	25,750	49,325	0	312		1		1- 2- 7.2
172.003-3-18.2	Cushman, Robert E.	55,675	11,945	55,675	0	271		1		
185.001-1-2.21	Cushman, Robert E.	196,500	16,100	196,500	0	240		1		
171.002-2-17	Daub, Carl W. Jr.	13,200	6,000	13,200	0	270		1		1- 6- 7.11
171.002-2-19.11	Daub, Carl W. Jr.	7,200	7,200	7,200	0	322		1		
171.002-2-19.141	Daub, Carl W. Jr.	1,000	1,000	1,000	0	314		1		
171.002-2-20.11	Daub, Carl W. Jr.	1,250	1,250	1,250	0	311		1		
171.002-2-10	Daub, Randall W.	16,500	10,000	16,500	0	270		1		1- 40- 2
171.002-2-18	Daub, Randall W.	1,400	1,400	1,400	0	311		1		
171.002-2-15.1	Daub & etal, Carl W. Jr.	24,100	24,100	24,100	0	322	W	1		1-6-7.8
142.003-3-21	Davidson, Marguerite	44,380	24,235	44,380	0	260	W	1		1- 12-10.1
157.001-2-1	Davidson, Richard	5,000	5,000	5,000	0	322	W	1		1- 25- 9
157.006-4-23	Davidson, Richard	75,500	10,000	75,500	0	210		1		1- 6- 8
156.004-2-5	Davis, Kevin E.	37,000	10,000	37,050	0	210		1		1- 4- 1
156.004-2-6.33	Davis, Kevin E.	10,000	10,000	10,000	0	314		1		
170.002-1-4	De Gennaro, Vincent L.	3,200	3,200	3,200	0	314		1		
157.001-2-6	Decondo, David L.	125,500	15,000	125,500	0	210	W	1		1- 4-15
170.002-1-2.2	Degennaro, Vincent L.	118,000	62,000	118,000	0	260	W	1		
172.003-3-9.12	Delaney, Shawn	50,000	10,700	50,000	0	210		1		
171.002-2-8.2	DelGaudio, John P.	133,500	16,100	133,500	0	260	W	1		1- 16-13.2
172.001-3-7	Delorenzo, Gregory T.	94,500	18,750	94,500	0	240		1		1-15-10.2
172.003-3-17	Denee, Lucinda	36,500	13,000	36,500	0	210	W	1		1- 6- 9
157.003-5-14	Derby, Patrick A.	2,700	2,700	2,700	0	105		1		1- 26- 8
185.002-1-7.21	Desormeaux, Theresa A.	16,800	16,800	16,800	0	120		1		1-27-11.21
185.004-2-27.3	Desormeaux Trust, Theresa A.	24,500	24,500	24,500	0	322		1		
157.001-2-15.2	DeVito, Richard	52,000	10,910	52,000	0	270		1		
157.003-2-28	Domagalski, James	22,550	22,050	22,550	0	312		1		
157.003-2-11.12	Domagalski, James P.	30,100	30,100	30,100	0	322		1		
157.003-2-13.1	Domagalski, James P.	73,250	10,000	73,250	0	260	W	1		1- 6-14
171.001-1-2	Domagalski, James P.	49,700	44,000	49,700	0	322		1		1- 14- 9
171.002-1-10	Drake, Bruce	85,000	12,800	85,000	0	210		1		1- 7- 1
142.055-1-8	Duckworth, Howard (Lu)	100,000	32,800	100,000	0	260	W	1		1- 7- 6
171.002-2-21.1	Dunn, Brian J.	2,300	2,300	2,300	0	311		1		

Parcel Id	Name	2014	2015		Res Pct	Prp CIs	O C	R S	T C	Account Nbr
		Total Av	Land Av	Total Av						
172.003-4-2	Durham, Danny A.	31,500	13,000	31,500	0	270	W	1		1- 13-10
185.004-2-24	Durham, Earl	43,750	10,000	43,750	0	210		1		1- 32- 1
171.002-2-7.2	Durso, Edmund	17,840	12,800	17,840	0	312		1		
157.006-1-7	Ebersold, Elaine (Etal)	79,250	17,300	79,250	0	260	W	1		1- 30- 1
185.001-1-10.12	Elliott, William R.	69,000	11,000	69,000	0	210		1		1-14-1.12
171.004-2-5	Ellis, John J.	82,000	10,000	82,000	0	210		1		1- 16-12.1
172.003-3-12	Ellison, Barbara M.	3,000	3,000	3,000	0	314		1		1- 26- 3
157.004-1-22	Ely, Robert H.	68,000	27,000	68,000	0	210		1		1- 9- 7
156.002-2-1.13	Evans, Chad N.	12,520	12,520	12,520	0	105		1		
170.002-2-7	Evans, John	6,500	6,500	6,500	0	321		1		1- 21-13.3
156.002-2-1.12	Evans, Laurie J.	500	500	500	0	311		1		
156.002-2-1.11	Evans, Nelson	3,220	4,140	8,500	0	270		1		1- 7-12
157.001-1-1.1	Evans, Nelson E.	24,000	24,000	24,000	0	105		1		1- 7- 9.1
156.004-3-1	Ewing, Robert T (LU)	15,200	15,200	15,200	0	314	W	1		
170.002-2-4	Ewing, Robert T (LU)	103,650	55,750	103,650	0	260	W	1		1- 21-12.2
157.006-2-11	Fairbanks, Diana L.	110,900	13,350	110,900	0	210	W	1		1- 23- 3
142.003-5-1	Farr, Terri L & David W.	110,000	19,800	110,000	0	240		1		
156.004-2-22.16	Felder, Anthony Brent	18,000	14,550	18,000	0	260	W	1		
156.004-2-22.11	Felder, Dale R (Etal)	500	500	500	0	311	W	1		1- 24- 6.11
156.004-2-22.13	Felder, Kyle Ryan	18,985	18,985	18,985	0	322		1		
185.001-1-17	Fenlong, Paulette M.	81,900	10,150	81,900	0	270		1		1- 14- 1.11
185.082-1-3	Ferry, Vincent C.	1,900	1,900	1,900	0	311		1		1- 23-12.2
171.001-1-7	Finley, Roger	21,500	21,500	21,500	0	321		1		1- 4-11
172.003-4-15.12	Finnerty, Janice	64,500	7,000	64,500	0	210	W	1		1- 3- 14.12
172.003-4-18	Finnerty, Tina M.	19,000	10,000	19,000	0	270	W	1		
157.003-1-22	Finnigan, Christopher J.	14,800	14,800	14,800	0	314	W	1		
157.003-1-23	Finnigan, Christopher J.	14,800	14,800	14,800	0	314	W	1		
157.003-2-11.21	Fleming, Alwin	41,500	10,350	41,500	0	210		1		1- 20- 1.2
157.003-2-26	Fleming, Alwin	24,100	20,160	24,100	0	260	W	1		1-8-13.1
157.001-2-26.2	Fleming, Ryan A.	56,500	10,700	56,500	0	210		1		
171.002-2-12	Fordyce, Tina M.	18,700	14,200	18,700	0	270		1		1-6-7.5
171.004-2-9.1	Foster, Richard L (LU)	134,375	46,900	134,375	0	210		1		1- 8- 9
171.004-2-13	Foster, Richard L (LU)	40,485	40,485	40,485	0	321	W	1		1- 5- 9
171.004-2-14.2	Foster, Richard L (LU)	8,750	8,750	8,750	0	321		1		
157.003-1-26	Fowler, Jerry M.	15,000	15,000	15,000	0	314	W	1		
157.003-1-27	Fowler, Jerry M.	13,000	13,000	13,000	0	314		1		
171.004-2-1.2	Freeman, William M.	26,000	12,100	26,000	0	270		1		

Parcel Id	Name	2014	2015		Res Pct	Prp Cls	O C	R S	T C	Account Nbr
		Total Av	Land Av	Total Av						
171.002-2-19.12	Fritz, Jonathan (etal)	5,850	5,850	5,850	0	322	1			
157.003-1-13	Frizzell, Carl W.	56,250	10,350	56,250	0	210	1			
157.003-1-14	Frizzell, Joseph	32,500	10,000	32,500	0	270	1			
157.003-2-18	Frizzell, Katherine A.	5,000	5,000	5,000	0	311	1			1- 19-15.4
157.003-2-19	Frizzell, Katherine A.	20,000	10,000	20,000	0	270	1			1- 25-14
157.003-1-21	Fruehan, Charles R.	14,800	14,800	14,800	0	314	W 1			
185.001-3-2	FTS Holdings, LLC	3,900	3,900	3,900	0	314	1			1- 37- 1
185.001-3-3	FTS Holdings, LLC	30,500	5,000	30,500	0	210	1			1- 22- 1
157.003-5-8	Fulgham, Curtis D.	3,000	3,000	3,000	0	105	1			1- 26- 8
157.003-5-13	Fulgham, Curtis D.	2,500	2,500	2,500	0	105	1			1- 26- 8
185.004-1-24.1	Fuller, Norman E.	53,000	10,700	53,000	0	210	1			1- 24- 2
156.004-2-8	Funda, Robert L. Jr.	89,500	28,700	89,500	0	240	1			1- 17- 1
156.004-2-9.1	Funda, Robert L. Jr.	5,000	5,000	5,000	0	314	1			1- 10- 7
142.004-1-5	Furgison, David R.	6,825	6,825	6,825	0	314	1			1- 11-13.2
185.001-3-7	Galligher, Chad M.	100,900	10,000	100,900	0	210	1			
142.003-3-5.1	Galloway Revocable Trust, Mary E.	62,000	62,000	62,000	0	322	W 1			1- 9- 4 .1
142.003-3-31	Galloway Revocable Trust, Mary E.	15,000	10,000	15,000	0	270	1			1- 10-17
185.001-2-20.2	Gamble, Carl E.	89,250	10,000	89,250	0	210	1			
185.001-2-12.112	Gamble, Kevin L.	153,900	10,500	153,900	0	210	1			
157.001-1-5.12	Gardner, Gerhard	38,000	10,700	38,000	0	270	1			
157.004-1-5	Gardner, Nicholas F.	305,300	37,500	305,300	0	240	W 1			1- 9- 9
171.001-1-1.1	Gardner, Terry L.	19,000	19,000	19,000	0	321	1			1- 16- 1.1
171.001-1-1.2	Gardner, Terry L.	25,100	19,000	25,100	0	312	1			1- 16- 1.2
157.004-1-23	Gardner Family Trust U/A	159,000	48,850	159,250	0	240	W 1			1- 9- 8
156.004-2-18.11	Garlock, Matthew R.	71,275	61,375	71,275	0	312	1			1- 20- 6
156.004-2-2	Gascon, David J.	20,500	14,350	20,500	0	312	1			1- 20- 4
142.003-3-15	Gedraitis, Lynn E. Jr.	86,150	7,300	86,150	0	260	W 1			1- 13-14
142.003-3-16	Gedraitis, Lynn E. Jr.	69,800	6,800	69,800	0	260	W 1			1- 13-13
171.001-1-4.1	Gelardi, Carl C.	107,000	107,000	107,000	0	105	1			1- 17-14
170.002-2-9	Gentile, Philip J.	149,250	51,700	149,250	0	260	W 1			1- 21-12.2
185.082-1-4	Gillett, Charlotte	2,200	2,200	2,200	0	311	1			1- 19- 9
171.001-1-6.22	Gleason, Brian (LC)		22,890	125,140	0	240	W 1			
171.001-1-6.21	Gleason, Bryan (LC)		37,200	37,200	0	105	1			
157.001-4-5	Goloski, James A.	10,300	10,300	10,300	0	322	1			
157.001-4-6	Goloski, James A.	52,000	15,000	52,000	0	270	1			
172.001-3-6	Gorr, Randy L.	48,100	48,100	48,100	0	322	W 1			
142.055-1-13.1	Grabowski, Joseph D.	89,900	13,000	89,900	0	260	1			1- 10-10
<b>Page Totals</b>	<b>Parcels</b>		37	2,002,550	756,390	2,165,140				

Parcel Id	Name	2014	2015		Res Pct	Prp Cls	O C	R S	T C	Account Nbr
		Total Av	Land Av	Total Av						
157.003-5-1	Gray, Dawna M.	9,000	9,000	9,000	0	105	1			1- 26- 8
172.003-1-2.12	Gregoire, Carol A (Trustee)	72,000	22,400	72,000	0	280	W	1		
157.003-1-19	Gregory, Michael V.	14,800	14,800	14,800	0	314	W	1		
185.001-1-23.11	Griess, Linda M.	60,100	10,000	60,100	0	210		1		
185.004-2-25	Griffin, William R.	62,700	10,000	62,700	0	210		1		1- 2-15
171.002-2-8.3	Guilford, John Jr.	62,500	16,100	62,500	0	260		1		1- 16-13.3
157.006-1-8	Gurgle, William C (LU)	80,500	17,300	80,500	0	260	W	1		1- 10-13
142.055-1-1	Hall, Christopher W.	90,500	20,000	90,500	0	270	W	1		1- 8- 8
185.001-1-9	Hall, John D.	76,900	10,000	76,900	0	210		1		1- 29- 2
171.004-2-2.1	Hall, Kimberly A & Etal	249,900	139,000	249,900	0	417		1		1- 16-14.11
185.001-3-8.2	Halpin, Nathan J.	124,500	10,350	124,500	0	210		1		
157.001-2-25.2	Hamm, Donald K.	3,200	3,200	3,200	0	314		1		
157.001-2-25.3	Hamm, Donald K.	3,200	3,200	3,200	0	314		1		
157.006-2-12	Hamm, Donald K.	95,000	13,350	95,000	0	210	W	1		1- 22- 4
156.002-2-4	Hamm, Michael	3,700	3,700	3,700	0	321		1		1- 1-17
156.004-2-1	Hamm, Michael C.	89,575	16,670	89,575	0	260		1		1- 20- 3
185.001-2-20.111	Hance, Cory D.		49,175	49,175	0	323		1		1- 11- 3
185.002-1-2	Hance, Cory D.	150,800	10,000	151,800	0	210		1		1- 11- 5
185.002-1-3.111	Hance, Cory D.	8,300	8,300	8,300	0	120		1		1- 11- 6.1
* 185.001-2-20.11	Hance, Larry	87,710	87,710	87,710	0	323		1		1- 11- 3
142.003-3-11	Hard, Gerald J (LU)	47,000	9,000	47,000	0	260	W	1		1- 1- 6
171.002-2-6.21	Harper, David J.	37,100	37,100	37,100	0	323		1		
157.001-1-12	Harris, Mark	24,000	10,350	24,000	0	210		1		1- 7-11
157.001-1-13	Harris, Matthew W.	37,275	13,250	37,275	0	210		1		1- 11- 8
157.001-1-5.2	Harris, Murlyn G. Jr.	39,225	9,000	39,225	0	270		1		
157.003-5-5	Harrison, Derek	3,500	3,500	3,500	0	105		1		1- 26- 8
157.003-5-6	Harrison, Derek	3,000	3,000	3,000	0	105		1		1- 26- 8
185.004-1-21.2	Hart, William J.	155,425	9,000	155,425	0	210		1		1- 2- 6.2
185.004-2-29.1	Hart, William J.	7,000	7,000	7,000	0	322		1		1- 7- 4
171.003-1-1.12	Hartle, Frederick J.	7,320	7,000	7,320	0	312		1		
185.001-2-21	Hartle, Gerald F. III.	4,000	4,000	4,000	0	322		1		
185.002-1-3.12	Hartle, Gerald F. III.	110,500	10,350	110,500	0	210		1		
185.002-1-10	Hartle, Kenneth	109,775	10,000	109,775	0	210		1		1- 11- 9
157.003-1-2.1	Hayn, E David	85,050	85,050	85,050	0	323		1		1- 23- 1
185.004-1-23	Hazelton, M J. Jr.	6,400	6,400	6,400	0	311		1		1- 11-10
172.001-3-3	Hegge, James E.	42,000	10,350	42,000	0	260		1		1-6-7.11
185.002-1-13	Henderson, John C.	13,000	8,100	13,000	0	312		1		1- 2-11



Parcel Id	Name	2014	2015		Res Pct	Prp Cls	O C	R S	T C	Account Nbr
		Total Av	Land Av	Total Av						
185.002-1-12.3	Henderson, Robert	49,400	11,295	49,400	0	210		1		
185.002-1-15	Henderson, Robert	86,900	10,000	86,900	0	210		1		1- 3-13
185.001-3-1.1	Henderson, Robert L.	13,300	13,300	21,700	0	312		1		
157.003-1-6	Henderson Irrevocable Trust	28,500	10,350	28,500	0	260		1		1- 8- 1
157.003-3-12	Henderson Irrevocable Trust	13,000	13,000	13,000	0	314	W	1		
171.003-1-1.11	Hicks, Darin G.	109,250	26,250	109,250	79	240		1		1- 11-15.1
171.004-1-11	Hicks, Donald G.	24,000	10,350	24,000	0	270		1		1- 12- 1.2
171.004-1-1.32	Hicks, Gary	91,580	12,625	91,580	0	210		1		1- 12- 1.32
171.003-1-5.11	Hicks, Rodger A.	148,560	38,500	148,560	87	240		1		1- 2-13
171.003-1-2	Hicks, Ronald	23,500	8,000	23,500	0	270		1		1- 11-15.2
185.004-1-2.2	Hoffman, Melody L.	87,925	10,000	87,925	0	270		1		
185.004-1-8.2	Hoffman, Melody L.	7,000	5,800	7,000	0	312		1		1- 1-15.2
185.002-1-9.1	Holdstock, Nancy L (LU)	89,900	10,400	89,900	0	210		1		1- 12- 5
185.001-1-24.2	Holland, Alexander	86,250	10,350	86,250	0	270		1		
157.006-4-6.1	Hool, James	68,500	13,000	68,500	0	281	W	1		1- 21- 3.2
157.002-4-5	Hotchkin, Robert W.	15,800	15,800	15,800	0	311	W	1		
156.002-2-8.2	Howard, Andrew J.	88,900	10,000	88,900	0	210		1		
156.002-2-8.1	Howard, Richard C.	19,200	12,950	19,200	0	270		1		1- 3-14
157.001-2-5.2	Hudson, Mary E.	6,025	6,025	6,025	0	311		1		1- 30- 4.12
185.001-1-14	Hughes, Deanna S.	131,500	10,000	131,500	0	210		1		1- 14- 1.15
185.001-1-28.112	Hughes, Deanna S.	5,150	5,150	5,150	0	311		1		
185.001-1-13	Hughes, Philip	9,000	9,000	9,000	0	311		1		1- 14- 1.14
185.001-2-20.12	Hull, Fred	31,500	6,050	31,500	0	312		1		
185.001-2-11.1	Hull, Tony	21,900	9,000	21,900	0	270		1		1- 2-12
157.003-1-3.11	Hutton, Brian A.	81,550	49,400	81,550	0	270	W	1		1- 22- 9.1
142.003-3-9	Hutton, Bruce	137,315	13,560	137,315	0	210	W	1		1- 7-15
142.003-3-18.1	Hutton, Bruce A.	6,500	6,500	6,500	0	314		1		1- 25-12
157.001-2-24	Hutton, Dale D.	29,750	29,750	29,750	0	321		1		
157.006-3-6	Hutton, David	84,500	37,500	84,500	0	240	W	1		1- 5- 5
157.006-3-7	Hutton, Donna J.	80,150	10,000	80,150	0	210		1		1- 12-12
157.002-4-2	Hutton, Gordon A.	10,000	10,000	10,000	0	314	W	1		
157.001-2-12	Hutton, James A.	102,825	49,375	152,500	0	240		1		1- 12-13
157.006-1-5	Hutton, James A.	74,800	10,000	74,800	0	260		1		1- 11- 1
157.004-1-17.12	Hutton, James R.	28,000	15,600	28,000	0	260		1		
157.006-1-2	Hutton, James A.	31,600	31,600	31,600	0	314	W	1		1- 22- 7
157.003-1-3.12	Hutton, Jeffrey W.	57,600	7,000	57,600	0	210		1		
* 157.004-1-19.2	Hutton, Mark W.	81,500	10,500	81,500	0	210		1		

Parcel Id	Name	2014	2015		Res Pct	Prp Cls	O C	R S	T C	Account Nbr
		Total Av	Land Av	Total Av						
171.002-1-11	Hutton, Mark W.		10,500	81,500	0	210		1		
157.006-2-1	Hyatt, Peter W.	110,000	14,750	19,750	0	312	W	1		1- 13- 1.1
157.006-2-2	Hyatt, Peter W.	175,250	13,000	175,250	0	210	W	1		1- 6-13
157.006-2-14	Hyatt, Peter W.	3,000	3,000	3,000	0	311		1		
157.003-1-17	Jackson, Michael J.	13,900	13,900	13,900	0	314	W	1		
157.003-1-18	Jackson, Michael J.	13,900	13,900	13,900	0	314		1		
157.001-1-14	Jenne, Clarence	104,000	22,250	104,000	0	240		1		1- 13- 6
157.004-1-17.21	Johnson, Todd M.	42,200	39,550	42,200	0	270		1		1- 16- 6.21
157.001-1-5.11	Jones, Christopher E.	68,900	10,350	68,900	56	210		1		1- 19- 4.1
157.001-2-14	June, Duane G.	16,500	7,000	16,500	0	270		1		1- 26-10.2
157.001-1-8	June, Duane M.	25,000	25,000	25,000	0	321		1		1- 13- 8.1
157.001-2-15.1	June, Duane M.	80,000	28,550	80,000	0	240		1		1- 26-10.1
157.001-2-2.1	June, Duane M (LC)	199,500	34,790	199,500	0	240		1		1- 12- 9
157.001-2-4.1	Justice, Ronald E.	52,500	52,500	52,500	0	105		1		1- 12- 8
185.004-1-4	Kane, Barbara	87,750	12,450	87,750	0	210		1		1- 24-11
157.004-1-15.2	Keefer, Randy	165,500	28,000	165,500	0	240		1		
171.002-2-5.41	Keefer, Randy G.	130,250	15,600	130,250	71	240		1		1- 6- 7.4
185.001-1-10.4	Kennedy, Jon	126,500	10,700	126,500	0	210		1		1- 14- 1.4
185.001-1-5.1	Kennedy, Kenneth D.	89,900	10,900	89,900	79	270		1		1- 19- 8.1
157.001-4-2	Kirkendall, Jill	7,590	7,590	7,590	0	314		1		
142.003-3-14	Kirker, Gary L.	46,000	13,000	46,000	0	260	W	1		1- 31- 1
172.003-3-14	Kitts, Michael J. Sr..	52,500	13,000	52,500	0	210	W	1		1- 13-12
156.004-2-6.2	Kline, Amanda	76,500	15,850	76,500	0	210		1		
172.003-3-16	Klock, Edna M.	12,900	10,000	12,900	0	210		1		1- 31-14
142.003-3-1	Knight, Kristin A.	50,250	10,500	50,250	0	210		1		1- 21- 9.2
157.001-2-16	Knight, Patricia A.	7,350	7,350	7,350	0	321		1		1- 3-15
156.004-2-6.32	Knight, Patricia (LU)	18,500	10,000	18,500	0	270		1		
142.003-3-2	Knight, Wayne A.	193,250	23,000	189,300	0	240		1		1- 21- 9.1
156.004-2-6.31	Knight, Wesley A.	17,000	17,000	30,550	0	270		1		
156.004-2-13	Kon-Servit Inc	495,500	298,000	495,500	0	260	W	1		1- 14- 8
171.002-2-7.1	Kopacz, John	68,800	44,790	68,800	0	240		1		1- 8- 7
171.002-2-22	Kopacz, John	33,500	14,900	33,500	0	270		1		1- 15- 9
170.002-1-2.12	Krafft, Lynn E.	70,480	58,480	70,480	0	260	W	1		
172.001-3-2	Krug, William C. III.	17,200	17,200	17,200	0	322	W	1		1-6-7.10
172.001-3-5	Krug, William C. III.	11,000	11,000	11,000	0	314	W	1		
171.004-1-7	Ksiazec Chylinski Polubinski	22,050	22,050	22,050	0	323		1		1- 26-14
171.004-1-8	Ksiazec Chylinski Polubinski	29,400	29,400	29,400	0	323		1		1- 23- 5

Parcel Id	Name	2014	2015		Res Pct	Prp Cls	O C	R S	T C	Account Nbr
		Total Av	Land Av	Total Av						
171.004-1-9	Ksiaze Chylinski Polubinski	12,950	12,950	12,950	0	322	1			1- 23- 4
185.001-3-8.1	Kulp, Tammy Jo	3,200	3,200	3,200	0	311	1			
157.001-2-28.3	Laaksonen, Neil L.	17,200	17,200	17,200	0	311	W 1			
171.002-2-6.11	Laforty, Donald N.	50,750	50,750	50,750	0	105	1			1- 16-13
171.004-2-1.11	Laforty, Donald N.	33,600	33,600	33,600	0	105	1			
171.004-2-7.11	Laforty, Donald N.	103,350	23,800	103,350	0	240	1			1- 16-14
171.002-1-6.11	Laforty, Franklin	159,300	108,000	159,300	67	112	1			1- 14-15
171.004-1-6	Laforty, Franklin	2,800	2,800	2,800	0	105	1			1- 14-13
171.004-1-12	Laforty, Franklin C.	3,000	3,000	3,000	0	314	1			
171.002-2-2	Lagstrom, Robert	1,600	1,600	1,600	0	314	1			1- 15- 1
171.002-1-8	Lake, Robert	3,000	3,000	3,000	0	323	1			1- 15- 2
185.002-1-11	Lambert, Kenneth K.	54,000	10,000	54,000	0	210	1			1- 11- 4
157.001-2-26.122	Lane, John H.	4,900	4,900	4,900	0	314	1			
157.001-2-29	Lane, John H.	13,605	13,605	13,605	0	314	W 1			
157.049-1-2	Laney, Harold W.	5,000	5,000	5,000	0	311	W 1			1- 11- 2
171.001-2-6	Lantiegne, Paul S.	17,850	17,850	17,850	0	321	1			1- 10- 4
171.001-2-7	Lantiegne, Paul S.	10,150	10,150	10,150	0	321	1			1- 10- 5
171.003-2-1	Lantiegne, Paul S.	24,500	24,500	24,500	0	321	1			1- 10- 6
185.004-1-28	Larock, Michael R.	119,900	10,000	119,900	0	210	1			1-27-11.22
185.002-4-5	LaVack Farms, LLC	5,800	2,200	5,800	0	312	1			1- 15- 4
185.002-4-6	LaVack Farms, LLC	725	725	725	0	105	1			1- 15- 5
172.003-3-7.1	Law, Harold	62,000	11,155	62,000	0	210	1			1- 15- 6
185.001-1-10.61	Leeson, Robert	131,500	10,840	131,500	0	210	1			1- 14- 1.61
157.004-1-10.12	Leier, Florence C.	63,800	49,700	63,800	0	260	1			1- 2- 7.12
170.002-1-2.114	Leroy, Steven M.	62,000	62,000	62,000	0	314	W 1			
170.002-1-3	Leroy, Steven M.	37,950	37,950	37,950	0	322	W 1			1- 4-13
157.004-1-17.222	Liscum, Ricky F.	43,000	10,350	43,000	0	270	1			
157.004-1-32	Liscum, Ricky F.	9,100	9,100	9,100	0	105	1			
185.004-2-3.112	Little, Georgianne M.	72,500	11,260	72,500	0	210	1			
157.003-5-2	Liu Living Trust, Paul C.	5,000	5,000	5,000	0	105	1			1- 26- 8
157.003-2-22	Lock, Bruce	19,250	19,250	19,250	0	323	1			1-17-14
185.074-1-12	Looker, David	86,270	7,000	86,270	0	210	1			1- 1-15.3
157.003-5-11	Luongo, Victoria	2,500	2,500	2,500	0	105	1			1- 26- 8
157.006-3-3	Lynch, Donald V.	92,000	13,000	92,000	0	260	W 1			1- 21- 2
157.006-4-22	Lynch , Donald V (etal)	2,200	2,200	2,200	0	311	1			1- 9-11
142.003-3-29	MacDonald, Arthur R.	37,660	37,660	37,660	0	321	1			1- 1- 7
156.004-2-4.1	MaHay, Alan R.	22,250	12,250	22,250	0	270	1			1- 17- 2

Parcel Id	Name	2014	2015		Res Pct	Prp Cls	O C	R S	T C	Account Nbr
		Total Av	Land Av	Total Av						
156.004-2-4.2	Mahay, Alan R.	79,900	5,400	79,900	0	210		1		
156.004-2-23	Mahon, Curtis A.	25,000	20,000	25,000	0	260	W	1		
157.003-5-18	Malanos, Chris	3,100	3,100	3,100	0	105		1		1- 26- 8
157.004-1-17.111	Maloy, David G.	43,000	40,250	43,000	0	270		1		1- 16- 6.1
157.004-1-19.1	Maloy, David G.	58,100	58,100	58,100	0	105		1		1- 16- 7
171.002-1-4.1	Maloy, David G.	47,000	10,350	47,000	0	210		1		1- 16- 4
171.002-1-4.2	Maloy, David G.	89,250	89,250	89,250	0	105		1		
171.002-2-16	Maloy, David G.	118,800	65,450	118,800	0	112		1		1- 16- 5
171.004-2-6.1	Mandigo, George C. Sr..	37,700	11,300	37,700	0	210		1		
142.004-1-4.21	Many Oaks Forest Preserve	56,000	56,000	56,000	0	321		1		
142.003-3-8	Many Oaks Forest Preserve Inc	29,000	29,000	29,000	0	321		1		1- 1- 3
142.004-1-1	Many Oaks Forest Preserve,Inc	38,850	38,850	38,850	0	321		1		1- 1- 5
157.001-2-19	Marcellus, Bertha	40,500	14,700	40,500	0	240		1		1- 14- 5
157.003-2-21.1	Marcellus, Bertha	5,500	5,500	5,500	0	312		1		1- 19-15.12
171.001-1-3.1	Marcellus, Bertha	41,500	31,500	41,500	0	260		1		1- 16- 8
171.001-1-5	Marcellus, Bertha	95,500	64,400	95,500	58	112		1		1- 16- 9
157.001-2-20	Marcellus, Julian J.	24,500	5,000	24,500	0	270		1		1- 23-11
142.003-3-19.1	Marcellus, Milton	13,000	13,000	13,000	0	314	W	1		1- 16-10.1
171.001-1-3.2	Marcellus, Milton E.	88,000	11,750	88,000	0	210		1		
171.001-1-8	Marcellus, Milton E.	13,935	11,565	13,935	0	260	W	1		1- 20- 1.1
171.001-1-9	Marcellus, Milton E.	16,000	10,350	16,000	0	270		1		
185.001-2-13.112	Marcellus, Rick W.	88,500	10,500	88,500	0	210		1		
172.003-3-10	Martin, Michael	28,000	6,000	28,000	0	270		1		1- 1-12
157.001-2-4.2	Martire, Steven	82,000	13,150	82,000	0	210		1		
157.006-4-28	Martire, Steven	300	300	300	0	311		1		
157.006-4-16	Martire, Steven P.	25,000	6,000	25,000	0	210		1		1- 16- 3
185.004-2-23	Mashaw, Curtis M.	45,000	6,000	45,000	0	210		1		1- 27- 5
185.074-1-6	Mason, Arthur	45,500	5,000	45,500	0	210		1		1- 29-14
157.004-1-17.13	McBride, Kevin R.	3,850	3,850	3,850	0	322		1		
157.004-1-29	McBride, Kevin R.	16,900	16,100	16,900	0	312		1		1- 10- 8
157.004-1-35	McBride, Kevin R & etal	6,665	6,665	6,665	0	322		1		
172.003-4-9.2	McCabe, Eric		5,000	23,500	0	270		1		
142.003-3-30	McCartha, Theresa	3,850	3,850	3,850	0	322	W	1		
142.003-3-18.2	McCartha, Theresa M.	132,500	13,000	132,500	0	240		1		
185.001-2-14	McClare, Richard E.	31,000	9,000	31,000	0	270		1		1- 21-14
157.001-2-28.1	McConlogue, Michael E.	11,500	11,500	11,500	0	311		1		
157.002-4-8	McConlogue, Michael E.	18,530	16,290	18,530	0	312	W	1		

Parcel Id	Name	2014	2015		Res Pct	Prp Cls	O C	R S	T C	Account Nbr
		Total Av	Land Av	Total Av						
157.001-1-6.111	McCullough Living Trust	175,000	137,550	175,000	0	240	1			1- 4-10
157.006-3-2	McCullough Living Trust	29,500	5,000	37,500	0	210	W 1			1- 4- 7
157.006-4-17	McCullough Living Trust	1,000	1,000	1,000	0	323	1			1- 4- 8
171.004-1-10	McFadden, Laura A.	94,500	33,600	94,500	0	240	1			1- 6-12
157.006-4-21	Mcilwain, Peter O.	26,500	9,000	26,500	0	260	1			1- 32- 6
185.001-1-31	McIntosh, David	1,400	1,400	1,400	0	311	1			
142.056-1-4.11	Mcintosh, Vernon H.	95,300	14,000	95,300	0	260	W 1			1- 28-11
172.003-3-5	McIntosh, Zelfhia	21,000	10,350	21,000	0	270	1			1- 17-10
157.003-2-17	McIntyre, Jonathan P.	24,250	10,000	24,250	0	270	1			1- 8- 4
142.003-3-20	McQueer, Douglas H.	65,700	65,700	65,700	0	323	W 1			1- 25- 8
157.006-4-18	McQueer, Dwayne M.	37,000	10,000	37,000	0	210	1			1- 8- 3
172.003-3-15	Merkley, Marrison L & etal	4,000	4,000	4,000	0	314	W 1			1- 3-10
171.002-1-2	Merritt, Jean M (LU)	39,500	10,000	39,500	0	210	1			1- 10- 9
172.003-4-4	Methodist Episcopal Church	3,900	3,900	3,900	0	695	8			8- 36- 7
157.003-5-16	Michaud, Russell	3,000	3,000	3,000	0	105	1			1- 26- 8
157.003-5-17	Michaud, Russell	3,100	3,100	3,100	0	105	1			1- 26- 8
157.003-3-3	Milden, John W.	56,680	13,000	56,680	0	270	W 1			1- 8-13.12
172.001-1-1.1	Millard, Jason	125,400	31,900	125,400	0	260	W 1			1- 6- 1
185.002-1-3.112	Miller, Jacob A.	45,800	39,050	45,800	0	120	1			
185.002-1-4	Miller, Jacob A.	132,500	28,500	132,500	0	112	1			1- 26-15
185.002-1-17	Miller, Jacob A.	850	850	850	0	105	1			
185.074-1-5	Mitchell, Leon	29,900	2,000	29,900	0	270	1			1- 6-10
185.004-1-1.11	Monica, Ronald (LU)	45,000	10,000	45,000	0	210	1			1- 18- 1
157.006-3-4	Monin, Andrew A.	75,250	13,000	75,250	0	260	W 1			1- 22- 8
157.006-4-9	Monin, Andrew A.	35,000	13,000	35,000	0	260	W 1			1- 21- 4
185.004-1-1.2	Moore, James M.	80,365	10,000	80,365	0	270	1			
142.055-1-10.2	Moore, Leon W. Jr.	12,525	12,525	12,525	0	314	1			1- 28- 1.2
142.055-1-2	Moore, Leon W. Jr..	99,820	18,200	99,820	0	210	W 1			1- 18- 2
142.055-1-3	Moore, Michael T.	62,650	16,400	62,650	0	260	1			1- 9-12
157.003-2-8	Moore Living Trust	15,000	10,000	15,000	0	260	W 1			1- 29- 3
157.003-2-9	Moore Living Trust	6,400	6,400	6,400	0	314	W 1			1- 17-15
171.004-2-7.6	Morante, Joseph A.	14,850	14,750	14,850	0	312	W 1			
185.004-2-3.12	Moroz, Michael III.	76,900	10,800	76,900	0	270	1			
157.001-4-1	Morris, Wayne R.	6,750	6,750	6,750	0	322	1			
185.001-2-12.21	Morrow, Carlton E. Sr.	80,000	10,350	80,000	25	483	1			
157.004-1-13.2	Morse, Cynthia E.	65,700	10,700	65,700	0	210	1			
157.004-1-13.12	Morse, Cynthia E.	10,560	10,560	10,560	0	105	1			

Parcel Id	Name	2014	2015		Res Pct	Prp Cls	O C	R S	T C	Account Nbr
		Total Av	Land Av	Total Av						
170.002-2-1	Mosher, David	43,900	40,000	43,900	0	270	W	1		1- 21-12.3
170.002-2-12	Mosher, David F.	24,000	24,000	24,000	0	322	W	1		1- 21-12.5
185.074-1-7	Moskal, Frank	64,250	5,000	64,250	0	210		1		1- 18- 9
185.004-2-26	Moskal, Frank III.	91,000	10,350	91,000	0	210		1		1-21-6.2
185.004-2-7.121	Moskal, Frank M. III.	550	550	550	0	311		1		
185.004-2-8.2	Moskal, Frank M. III.	3,200	3,200	3,200	0	311		1		
185.001-2-7	Mousaw, Charles	62,000	6,000	62,000	0	210		1		1- 10-14
171.002-2-23	Moyer, Daniel	6,000	5,900	6,000	0	312		1		
157.006-2-5	Murphy, Terrance	52,300	3,300	47,500	0	210	W	1		1- 18-15
157.001-4-13	Murray, Hugh E.	26,000	26,000	26,000	0	314	W	1		
157.001-4-18	Murray, Hugh E.	20,100	20,100	20,100	0	322		1		
157.001-4-19	Murray, Hugh E.	2,000	2,000	2,000	0	314		1		
157.003-5-7	Neat, John	3,000	3,000	3,000	0	105		1		1- 26- 8
142.056-1-7	Nester, Stephen	32,300	10,000	32,300	0	270	W	1		1- 19- 5
157.006-4-1	Neuman, Henry	28,000	6,400	28,000	0	210		1		1- 1- 4
156.004-2-20.112	New York State Park	38,000	38,000	38,000	0	961	W	8		
157.003-1-16	New York State Park	13,000	13,000	13,000	0	961	W	8		
157.004-1-11	New York State Park	34,200	34,200	34,200	0	961		8		8- 36-15
156.002-2-9	New York State Reforestation	1,350	1,350	1,350	0	941		3		3-35-1.1
156.002-2-11	New York State Reforestation	3,600	3,600	3,600	0	941		3		3-35-1.2
171.004-2-8	New York State Reforestation	335,250	335,250	335,250	0	930	W	3		3-32-4
376.000-1	New York State Transition Asmt	740	0	0	0	993		3		
376.000-3	New York State Transition Asmt	750	0	0	0	993		3		
376.000-4	New York State Transition Asmt	0	0	0	0	993		3		
555.009-29-1	Niagara Mohawk Power Corp	165,247	0	162,918	0	861		5 R		5- 34- 4
555.009-29-2	Niagara Mohawk Power Corp	203,677	0	200,806	0	861		5 R		5-34-5
555.009-29-3	Niagara Mohawk Power Corp	15,372	0	15,156	0	861		5 R		5-34-6
676.000-9999-132.350/1881	Niagara Mohawk Power Corp	491,977	0	491,977	0	884		6 R		6- 33- 4
676.000-9999-132.350/1882	Niagara Mohawk Power Corp	384,637	0	384,637	0	884		6 R		6-33-6
676.000-9999-132.350/1883	Niagara Mohawk Power Corp	17,890	0	17,890	0	884		6 R		6-33-5
185.074-1-1	Nichols, Stephen M.	58,500	7,000	58,500	0	210		1		
157.003-3-6	Nicolay, Thomas W.	63,900	13,000	63,900	0	260	W	1		1-8-13.8
170.002-2-3.212	Ninos, James E.	82,900	47,500	82,900	0	260	W	1		
170.002-2-2.51	Ninos, John E.	6,300	6,300	6,300	0	322		1		1- 21-15.5
170.002-2-5	Ninos, John E.	114,000	55,500	114,000	0	260	W	1		170.002-2-5
185.001-3-5	Northern ARC Properties,LLC	85,425	7,200	85,425	0	411		1		1- 1-14
185.001-3-6.3	Northern ARC Properties,LLC	1,700	1,700	1,700	0	314		1		

<b>Page Totals</b>	<b>Parcels</b>	37	2,577,015	729,400	2,565,309					
--------------------	----------------	----	-----------	---------	-----------	--	--	--	--	--

Parcel Id	Name	2014	2015		Res Pct	Prp Cls	O C	R S	T C	Account Nbr
		Total Av	Land Av	Total Av						
157.040-1-6	Novak, Karl	42,400	8,000	42,400	0	260	W	1		1- 5- 7
157.040-1-2	Novak, Karl J.	5,300	5,300	5,300	0	314	W	1		1- 22-14
157.040-1-4	Novak, Nancy & etal	7,000	7,000	7,000	0	314	W	1		1- 19-11
157.040-1-5	Novak, Nancy & etal	36,900	8,000	36,900	0	260	W	1		1- 19-10
157.002-4-3	Novicki, Brian M.	10,910	10,910	10,910	0	311	W	1		
157.002-4-6	O'Gorman, Robert S.	48,000	14,155	48,000	0	260	W	1		
142.056-1-3	O'Mara, Charlotte J.	98,050	9,000	98,050	0	260	W	1		1- 21- 8
172.003-1-5	Oswegatchie Land Trust	55,100	13,000	55,100	0	260	W	1		1- 28-15
157.003-1-3.2	Pardee & Curtin Lumber Co	7,200	7,200	7,200	0	321		1		1- 20- 5
157.001-2-26.13	Peary, Richard	40,965	11,120	40,965	0	210		1		
157.003-2-3	Penders, Everett M.	68,000	10,350	68,000	0	260	W	1		1- 16- 2.1
157.048-2-1	Penders, Everett M.	15,000	4,000	15,000	0	270	W	1		1- 20- 8
157.003-5-15	Perdomo, Ruth V.	3,000	3,000	3,000	0	105		1		1- 26- 8
157.001-2-26.121	Perger, Andrea	4,900	4,900	4,900	0	314		1		
157.001-4-7	Perry, Carolyn A.	16,500	16,500	16,500	0	314	W	1		
157.003-1-4.2	Phalen, Daniel	125,000	15,000	125,000	0	240		1		1- 8-12.2
157.003-1-4.2/11	Phalen, Daniel R.	600	0	600	0	720		1		
157.003-1-20	Phalen, Mark D.	14,800	14,800	14,800	0	314	W	1		
157.003-2-1./1	Phalen, Mark D.	845	0	845	0	720		1		
157.003-2-2./1	Phalen, Mark D.	965	0	965	0	720		1		
157.003-2-2.1	Phalen, Mark D.	157,150	84,700	157,150	21	113		1		1- 20-10
185.002-4-2.1	Phelps, Frederick C.	149,050	68,500	149,050	66	240		1		1- 7- 5.1
* 171.001-1-6.2	Piece of Mine, LLC	162,250	60,000	162,250	0	112		1		
157.006-4-11	Plate, Wesley F.	5,000	3,000	5,000	0	312	W	1		1- 21- 1
185.004-2-6	Platt, Hampson	144,000	104,500	144,000	0	112		1		1- 21- 6
185.004-2-5	Platt, Hampson D.	45,500	45,500	45,500	0	105		1		1- 21- 5
157.003-1-24	Plowman, Gary E.	14,800	14,800	14,800	0	314	W	1		
185.004-2-7.2	Pokorny, Louis G.	27,300	7,500	27,300	0	312		1		
185.082-1-5	Pokorny, Louis G.	49,500	8,000	49,500	0	210		1		1- 6- 6
185.002-4-10	Porter, William F.	25,250	10,400	25,250	0	270		1		
157.003-5-4	Postma, Joel	6,000	6,000	6,000	0	105		1		1- 26- 8
185.001-1-22.112	Powell, Richard G.	108,150	10,350	108,150	0	210		1		
170.002-2-15	Pratt, Richard	145,750	55,215	145,750	0	260	W	1		1- 21-12.11
171.002-1-9	Pucillo, Eleanor	85,600	62,300	85,600	0	271		1		1- 24-13
185.004-2-2	Pulver, Richard A.	75,800	40,000	110,800	0	240		1		1- 13- 7
142.055-1-15.2	Raber, Leroy H.	121,630	13,000	121,630	0	260	W	1		1- 28- 2.2
157.003-5-3	Rahimi Family Trust	14,705	14,705	14,705	0	105		1		1- 26- 8
<b>Page Totals</b>	<b>Parcels</b>		36	1,776,620	710,705	1,811,620				

Parcel Id	Name	2014	2015		Res Pct	Prp Cls	O C	R S	T C	Account Nbr
		Total Av	Land Av	Total Av						
185.001-1-10.51	Ramos-Pons, Eduardo	124,900	10,700	124,900	0	210	1			1- 14- 1.5
157.003-2-11.112	Rastley, Lee G.	82,000	10,000	82,000	0	210	1			
157.004-1-21	Rastley, Leo	10,500	10,500	10,500	0	105	1			1- 22- 6
171.002-1-3.1	Rastley, Leo	79,800	23,100	79,800	0	240	1			1- 22- 5
185.001-1-10.14	Raymo, Chantele	92,780	15,000	94,800	0	210	1			1-14-1.14
185.001-1-20.2	Raymo, Dale L.	156,500	12,800	156,500	0	210	1			
185.001-2-22	Raymo, Dale L.	15,950	10,200	15,950	0	270	1			
157.003-5-9	Raymond, David Michael-Bearup	3,000	3,000	3,000	0	105	1			1- 26- 8
185.001-1-30	Recher, Robert W.	17,000	6,000	17,000	0	270	1			
142.004-1-2	Record, Daniel Bill	3,200	3,200	3,200	0	314	1			1- 31- 4
142.004-1-4.1	Record, Daniel Bill	13,400	9,000	13,400	0	270	1			1- 1-13
157.001-2-22	Regan, Victor	15,150	8,200	15,150	0	260	1			1- 22-10
157.003-1-15	Regan, Victor	17,700	17,700	17,700	0	321	1			1- 14- 4
172.001-1-2	Rehberg-Mears Revocable Trust	68,200	68,200	68,200	0	322	W 1			1- 17-11
185.001-2-13.2	Reilly, James B.	72,350	11,450	72,350	0	210	1			
171.001-2-3	Restani Development Corp.	49,700	49,700	49,700	0	321	1			1- 12-14
171.001-2-4	Restani Development Corp.	49,350	49,350	49,350	0	321	1			1- 12-15
157.003-3-2	Rheinwald, Doug	46,900	13,000	46,900	0	260	W 1			1- 8-13.2
157.002-4-4	Rhone, James T.	15,310	15,310	15,310	0	311	W 1			
172.003-4-6	Richards, David L.	115,900	15,000	115,900	0	210	W 1			1- 32- 2
172.003-4-11.1	Richards, David L.	128,500	10,000	128,500	66	210	1			1- 32- 3
185.001-3-6.2	Richards, Karen F.	99,400	31,000	99,400	0	240	1			
172.003-4-7	Richards, Karen S.	109,000	13,000	109,000	90	210	W 1			1- 8- 5
172.003-4-15.3	Richards, Karen S.	47,900	10,350	47,900	0	271	1			1- 30-14.3
185.001-3-4	Rickett, David	29,525	5,000	29,525	0	210	1			1- 2- 4
172.003-1-4	Riesdorff, Richard	36,000	13,000	36,000	0	260	W 1			1- 22-13
157.001-4-12	Rimiller, Randy A.	69,900	40,000	69,900	0	210	W 1			
157.001-4-8	Riverside Cemetery	4,200	4,200	4,200	0	695	8			8- 36- 4
185.001-1-22.12	Robert, Ray L.	109,500	10,000	109,500	0	210	1			
142.055-1-6.1	Roberts, Douglas E.	86,750	10,000	86,750	0	260	W 1			1- 12- 4
185.001-3-9.1	Robillard, Laurie	132,200	14,900	132,200	0	240	1			
157.001-4-14	Robinson, Dennis W. Sr.	135,900	13,700	135,900	0	210	W 1			
157.040-1-7	Robinson, Karen A.	35,500	13,000	35,500	0	260	W 1			1- 19-12
157.048-1-1	Robinson, Karen A.	5,500	5,500	5,500	0	314	W 1			1- 19-12
171.004-1-1.2	Robinson, Larry D.	16,450	16,450	16,450	0	321	1			1- 12- 1.2
171.004-2-7.4	Robinson, Leslie W.	33,550	17,500	33,550	0	270	W 1			
185.001-1-11	Rogers, Lyle E.	24,000	10,000	24,000	0	270	1			1- 14- 1.13



Parcel Id	Name	2014	2015		Res Pct	Prp Cls	O C	R S	T C	Account Nbr
		Total Av	Land Av	Total Av						
157.006-2-9	Rogers, Richmond B (LU)	82,200	13,700	82,200	0	210	W	1		1- 23- 2
170.002-2-2.4	Rose, David M.	95,000	55,260	95,000	0	260	W	1		1- 21-12.13
185.001-2-18.2	Rose, Sue E.	3,400	3,400	3,400	0	311		1		
157.004-1-1	Rossie Community Center Inc.	70,000	10,700	70,000	0	690		8		8- 36- 9
157.006-4-20	Rossie Community Congregation	112,100	5,000	112,100	0	620		8		8- 36- 1
171.002-2-8.1	Rowe, Gerald L.	12,600	12,600	12,600	0	322		1		1- 16-13.1
185.004-2-3.2	RSI Roofing Inc	101,325	10,350	101,325	0	449		1		
185.004-2-21.2	RSI Roofing Inc	42,120	3,000	42,120	0	449		1		1-32-1.2
185.004-2-22	RSI Roofing Inc	47,600	6,000	47,600	0	449		1		1- 27- 9
185.004-2-27.21	RSI Roofing Inc	9,000	9,000	9,000	0	322		1		
171.002-2-1.1	Rusch, Susan L.	362,085	159,600	362,085	0	240		1		1- 23- 9
185.002-1-5	Sadue, Donald J. Jr.	8,800	8,800	8,800	0	321		1		1- 27-10
185.002-1-6	Sadue, Donald J. Jr..	4,500	4,500	4,500	0	314		1		1- 23- 8
171.004-2-11.1	Sanborn, John Scott	9,000	9,000	9,000	0	314	W	1		1- 31- 8
142.003-3-13.1	Saporito, Anthony	13,020	13,020	13,020	0	314	W	1		1- 1- 1
142.003-3-13.2	Saporito, Anthony	52,500	14,500	68,500	0	260	W	1		
142.003-3-13.3	Saporito, Anthony J.	7,260	7,260	7,260	0	314	W	1		
170.002-3-2	Sargent, Gary J.	60,750	44,750	60,750	0	260	W	1		
172.003-3-3	Sawyer, Larry T.	71,250	10,350	71,250	0	210		1		1- 15-15
185.082-1-6	Sawyer, Randy	28,500	9,000	28,500	0	210		1		1- 23-12.1
157.001-2-17	Scarlett, John	6,300	6,300	6,300	0	321		1		1- 23-14
157.003-1-1	Scarlett, John	155,900	45,700	155,900	0	240		1		1- 23-13
156.002-2-5.11	Scarlett, Mark A.	144,215	59,500	144,215	0	280		1		1- 23-15.3
156.002-2-6	Scarlett, Mark A.	92,000	10,350	92,000	0	210		1		1- 23-15.2
142.003-3-6.1	Schlecht, Christopher W.	11,550	11,550	11,550	0	323		1		1- 11-13.1
157.001-1-4.1	Schubert, David J.	59,085	46,900	59,085	0	312		1		1- 3- 9
142.055-1-5	Scotacres Inc	5,460	5,000	5,460	0	312	W	1		1- 28-10
142.003-3-3.1	Scotacres Inc	27,500	27,500	27,500	0	323		1		1- 28-10
142.055-1-7.1	Scotacres Inc	13,500	13,500	13,500	0	314	W	1		1- 28-10
184.002-1-3	Scott, Barbara A (LU)	29,500	13,000	29,500	0	260	W	1		1- 15-13
185.002-4-1	Scott, Jack (LU)	35,700	35,700	35,700	0	321		1		1- 23- 7
156.004-2-20.2	Sell, Timothy E.	19,200	19,200	19,200	0	314	W	1		1-24-6.2
157.004-1-10.112	Serviss, Wayne	13,860	13,860	13,860	0	323		1		
157.004-1-30	Serviss, Wayne Allen	30,200	29,750	30,200	0	312		1		
185.001-2-13.111	Serviss, Wendy S.	31,150	31,150	31,150	0	105		1		1- 21-15
185.001-3-6.12	Shampine, Bradley F.	86,000	10,000	86,000	0	210		1		
185.001-1-19.11	Shampine, Brennan R.	199,850	40,800	199,850	0	281		1		1- 24- 7

Parcel Id	Name	2014	2015		Res Pct	Prp Cls	O C	R S	T C	Account Nbr
		Total Av	Land Av	Total Av						
185.004-1-21.11	Sheen, Jerry L.	92,500	11,085	92,500	0	210	1			1- 2- 6.1
172.003-4-1	Sherman, Ronald N.	26,250	12,000	26,250	0	270	W 1			1- 10-15
185.074-1-8	Shippee, Elias	82,500	9,000	82,500	0	210	1			1- 24- 9
185.002-1-14	Shippee, John W.	32,225	10,000	32,225	0	270	1			1- 11- 7
157.003-1-12	Shoff, Francis	39,500	10,600	39,500	0	210	1			
142.055-1-16	Shomo, Patrick	3,900	3,900	3,900	0	314	1			
157.003-3-9	Side, Ronald	28,000	13,000	28,000	0	270	W 1			
185.004-2-4	Siebels, William J (LU)	20,000	20,000	20,000	0	105	1			1- 4- 5.2
197.002-1-1	Siebels, William J (LU)	10,500	10,500	10,500	0	105	1			1- 24-14
197.002-1-2	Siebels, William J (LU)	18,900	18,900	18,900	0	105	1			1- 4- 5.1
185.001-2-20.112	Silva, William		38,500	38,500	0	323	1			
185.002-1-7.12	Silva, William	3,800	3,800	3,800	0	311	1			
185.002-1-7.112	Silva, William	260,000	109,000	260,000	0	240	1			
157.001-2-27	Simens, Kenneth	47,500	17,350	47,500	0	260	W 1			
157.003-1-8.2	Simons, Daniel R.	30,150	11,400	30,150	0	270	1			1- 26- 7
156.004-2-10.1	Simons, Delton	88,500	88,500	88,500	0	120	1			1- 24-15.1
157.003-1-10	Simons, Delton	148,400	95,550	148,400	0	112	1			1- 25- 1
157.003-1-11	Simons, Delton	57,750	57,750	57,750	0	105	1			1- 25- 2
157.003-3-10	Simons, James A.	14,700	13,000	14,700	0	312	W 1			
157.003-4-2	Simons, James A.	24,500	10,350	24,500	0	270	1			1- 24-15.2
142.003-3-22.112	Simons, James A. II.	62,250	30,000	62,250	0	240	W 1			
157.003-4-1	Simons, Murray	88,800	10,600	88,800	0	271	1			1- 25- 7
142.003-3-22.111	Simons, Murray E.	93,500	31,500	93,500	0	240	1			1- 25- 3
142.003-3-25	Simons, Murray E.	11,150	6,000	11,150	0	210	1			1- 20- 9
156.002-2-12	Simons, Murray E.	4,500	4,500	4,500	0	314	1			
157.001-1-2	Simons, Murray Alan	134,000	18,750	134,000	0	240	1			1- 7-10
157.003-1-25	Singh, Wayne H.	14,800	14,800	14,800	0	314	W 1			
185.001-1-15	Sitts, Linna S.	122,500	12,380	122,500	0	210	1			1- 3- 8
157.057-1-1	Slate, Kenneth D.	6,000	5,000	6,000	0	312	W 1			1- 26- 1
157.057-1-2	Slate, Randy J.	18,000	6,000	18,000	0	312	W 1			1- 25-11
171.002-2-5.3	Smith, Carl W & etal	27,000	12,800	27,000	0	260	1			1- 6- 7.3
157.006-3-1	Smith, Charles R.	56,000	10,000	56,000	0	260	W 1			1- 19- 2
157.006-4-12.11	Smith, Erin W.	13,000	13,000	13,000	0	314	W 1			1- 24-12.1
156.002-2-14	Smith, James M.	1,500	1,500	1,500	0	314	1			1- 25-15
185.004-1-22	Smith, Jimmy L. Jr..	88,000	10,350	88,000	0	210	1			1- 4- 3
157.003-3-5	Smith, Sally L.	39,000	13,000	39,000	0	260	W 1			1-8-13.5
171.004-2-7.3	Smith, Wendell	86,900	11,400	86,900	0	210	1			
<b>Page Totals</b>	<b>Parcels</b>		37	1,896,475	775,765	1,934,975				

Parcel Id	Name	2014	2015		Res Pct	Prp Cls	O C	R S	T C	Account Nbr
		Total Av	Land Av	Total Av						
171.004-2-14.1	Smith, Wendell	15,050	15,050	15,050	0	321	1			1- 16-12.2
171.004-2-7.5	Smith, Wendell D. Jr.	79,000	11,400	79,000	0	210	1			
185.002-1-18.1	Somerville Assets, LLC	56,000	10,000	56,000	0	210	1			1- 1-11
185.002-1-8	Somerville Cemetery	4,200	4,200	4,200	0	695	8			8- 36- 6
185.004-2-27.22	Soper, Chad B.	35,000	35,000	35,000	0	322	1			
142.055-1-4	Sossong, Shannon	50,000	20,800	50,000	0	260	1			1- 6- 5
142.055-1-9	Sossong, Shannon	7,845	7,845	7,845	0	314	1			1- 6- 4
157.003-1-28	Spangler, Michael C.	13,500	13,500	13,500	0	314	W 1			
157.048-2-2	Spath, Kathleen	6,500	6,500	6,500	0	311	W 1			1- 18-10
157.049-1-3	Spath, Kathleen	41,000	5,000	41,000	0	260	W 1			1- 18-12
157.049-1-4	Spath, Kathleen	6,900	5,000	6,900	0	260	W 1			1- 18-13
157.049-1-5	Spath, Kathleen	7,500	5,000	7,500	0	312	W 1			1- 18-11
157.006-1-6	Spicer, Earl & Etal	78,500	17,300	78,500	0	260	W 1			1- 26- 2
142.056-1-8	Sprague, Richard E (LU)	99,500	14,000	99,500	0	260	W 1			1- 29- 1
142.003-3-2./1	St Lawrence County	1,500	0	1,500	0	720	1 R			1- 31-11
142.003-3-29./1	St Lawrence County	1,200	0	1,200	0	720	1 R			1- 31- 2
171.003-1-1./1	St Lawrence County	1,300	0	1,300	0	720	1 R			1- 31- 6
172.003-1-2./1	St Lawrence County	1,350	0	1,350	0	720	1 R			1- 31- 9
157.001-4-9	St Patrick's Cemetery	4,200	4,200	4,200	0	695	8			8- 36- 5
171.002-2-13	Stahl, James E.	43,940	15,140	43,940	0	260	1			1-6-7.6
157.001-1-10	Stalker, Mary L.U.	58,000	29,250	59,500	0	240	1			1- 13- 8.3
185.002-4-4	Stammer, Donald	11,900	11,900	11,900	0	105	1			1- 26- 4
172.003-4-21	Staring, Eric K.	13,750	10,000	13,750	0	260	1			1- 17-12
185.074-1-13	Steele, Cecil	50,000	6,000	50,000	0	210	1			1- 26- 5
157.001-2-26.111	Steiner, Christine	9,000	9,000	9,000	0	311	1			1- 30- 4.11
171.002-2-5.2	Stephens & etal, Randon J.	20,000	13,000	20,000	0	260	1			1- 6- 7.2
157.003-1-4.111	Stephenson, William J.	17,250	15,750	46,750	0	260	1			1- 8-12.11
157.003-1-9	Stephenson, William J.	65,700	50,500	65,700	0	260	1			1- 13-11
156.004-2-22.12	Stine, John D.	5,000	5,000	5,000	0	314	W 1			
172.003-1-3.1	Storie, Diane B.	88,635	64,260	88,635	0	240	W 1			1- 5- 8
172.003-3-1	Storie, Diane B.	62,500	44,450	62,500	0	113	1			1- 26-12
171.004-2-3.1	Storie, Edwin (Estate)	21,000	10,000	21,000	0	210	1			1- 26-13.2
185.001-2-13.12	Storie, Nancy A.	88,500	11,500	88,500	0	210	1			
171.004-2-4.11	Storie, Robert & Etal	23,000	13,000	23,000	0	210	W 1			1- 26-13.11
172.003-4-16	Stowell, Joshua T.	74,500	10,000	74,500	0	210	1			1- 19-13.2
172.003-3-9.112	Stowell, Steven R.	19,000	19,000	19,000	0	322	W 1			
185.001-1-10.7	Stowell, Walter W.	25,500	10,000	25,500	0	270	1			1- 14- 1.7

Parcel Id	Name	2014	2015		Res Pct	Prp Cls	O C	R S	T C	Account Nbr
		Total Av	Land Av	Total Av						
142.055-1-18	Strong, Benjamin	57,500	13,000	57,500	0	270	W	1		1- 22- 2
142.055-1-19	Strong, Benjamin	3,600	2,300	3,600	0	312		1		1- 22- 3
157.003-2-5	Sturgeon, Eleanor	7,720	7,720	7,720	0	314	W	1		1- 14-10
170.002-2-13	Sullivan, John L (LU)	135,455	47,500	135,455	0	260	W	1		
172.003-4-15.2	Swartzentruber, Levi J.	157,835	58,800	157,835	0	112		1		
184.002-1-1	Sweeney, Michael C.	49,950	46,550	49,950	0	312	W	1		1- 26-11
172.003-4-17.21	Sweet, Christopher L.	27,500	5,000	27,500	0	270		1		
185.004-2-21.1	Swem, Earl S.	65,500	10,350	65,500	0	210		1		1- 32- 1.1
185.001-2-8	Swem, Elizabeth J (LU)	42,500	5,000	42,500	0	210		1		1- 27- 3
172.003-3-19	Swem, Ronnie L.	33,000	10,150	33,000	0	270		1		
185.004-1-27	Swem, Wellington W. Jr.	72,500	10,350	72,500	0	270		1		1- 27-11.1
157.003-3-8	Sywulski, Nicholas	31,500	13,000	31,500	0	260	W	1		
185.002-1-7.13	Taylor, Jerry M. Jr.	33,500	10,350	33,500	0	270		1		
185.001-2-1.2	Thibault, Sandra	26,900	5,000	26,900	0	270		1		1- 7- 8.2
555.007-29-1	Time Warner - North Region	483	0	469	0	869		5		
170.002-2-8	Tobin, John	119,000	55,310	119,000	0	260	W	1		1- 21-12.12
170.002-2-16	Tobin, John	4,000	4,000	5,585	0	312		1		
172.001-3-1	Torricks, Ronald D.	6,300	6,300	6,300	0	322		1		1-6-7.9
172.001-3-9	Torricks, Ronald D.	62,500	28,000	62,500	0	260		1		1-6-7.5
142.055-1-10.1	Totten, Pearl R (Lu)	6,455	6,455	6,455	0	314		1		1- 28- 1.1
142.055-1-15.1	Totten, Pearl R (Lu)	75,000	13,000	75,000	0	260	W	1		1- 28- 2.1
157.001-4-10	Town Of Rossie	4,550	4,550	4,550	0	322		8		
157.001-4-11	Town Of Rossie	400	400	400	0	314		8		
157.004-1-2	Town Of Rossie	240,000	10,650	240,000	0	651		8		8- 36-13
157.006-2-7	Town Of Rossie	7,200	7,200	7,200	0	340		8		8- 36-11
185.001-2-9	Town of Rossie	30,000	5,000	30,000	0	682		8		8- 36- 8
142.003-3-10.1	Towner, Adam	84,000	9,000	120,225	0	260	W	1		1- 9- 2
157.001-2-10	Townsend, Marcia Marcello	125,500	39,400	125,500	0	240		1		1- 30- 3
157.001-2-3.1	Tree Of Peace Society Inc	59,040	22,500	59,040	0	117		1		1- 12-11
185.074-2-1	Trundle, Timothy	125,900	7,000	125,900	0	210		1		1- 5-11
185.001-1-18	Turnbull, Harley F.	1,000	1,000	1,000	0	323		1		1- 28- 5
184.002-1-2.121	Turnbull, Harry E.	78,250	10,000	78,250	0	210		1		
185.001-1-32	Turnbull, Harry E.	43,250	42,000	43,250	0	312		1		1- 28- 6.1
185.074-1-4	Turner, Barry D.	51,000	5,000	51,000	0	270		1		1- 5-10
142.056-1-6.1	Tyler, Michael W.	105,500	13,000	105,500	0	260	W	1		1- 28-13
142.055-1-17	Urquhart, David P.	114,235	13,000	114,235	0	210	W	1		1- 22- 3
142.055-1-11	Urquhart, David P (LU)	75,900	13,000	75,900	0	260		1		1- 9-14

Parcel Id	Name	2014	2015		Res Pct	Prp Cls	O C	R S	T C	Account Nbr
		Total Av	Land Av	Total Av						
157.006-4-12.2	Van Sant, Kathleen E.	13,000	13,000	13,000	0	314	W	1		1- 24-12.2
157.006-4-15	Van Sant, Kathleen E.	22,250	10,000	22,250	0	270		1		1- 10- 3
172.001-3-4	Van Sickle, Richard L.	45,450	14,200	45,450	0	260		1		1-6-7.12
156.004-2-20.12	VanTassel, Henry R.	48,000	20,000	48,000	0	260	W	1		1-24-6.12
171.004-1-1.111	Venditti, Frank C. Jr.	66,100	66,000	66,100	0	312		1		1- 12-1.111
555.008-29-1	Verizon New York Inc	51,665	0	48,933	0	866		5		5- 34- 2
555.008-29-2	Verizon New York Inc	104,896	0	99,349	0	866		5		5-34-3
676.000-9999-631.900/1881	Verizon New York Inc	64,812	0	64,812	0	836		6		6- 33- 2
676.000-9999-631.900/1882	Verizon New York Inc	82,899	0	82,899	0	836		6		6-33-3
676.000-9999-631.900/1883	Verizon New York Inc	3,014	0	3,014	0	836		6		
172.003-4-19	Versailles, Robert J.	49,900	10,000	49,900	0	210		1		1-30-14.12'
157.006-4-12.12	Vincent, Kim Ellen	110,900	13,000	110,900	0	260	W	1		
170.002-2-2.52	Wagoner, David	4,935	4,835	4,935	0	312		1		
158.003-2-2	Walker, Krista L.	24,000	12,800	24,000	0	270		1		
157.003-5-12	Walker, Russell Stuart	2,500	2,500	2,500	0	105		1		1- 26- 8
157.004-1-13.11	Walker, Stephen Q.	12,180	12,180	12,180	0	321		1		1- 12- 3
157.004-1-14.1	Walker, Stephen Q.	65,000	14,000	65,000	0	240		1		1- 8- 2
157.002-1-3.1	Walsh, Beulah S (LU)	38,000	10,000	38,000	35	210		1		1- 29- 4
142.003-3-24	Walsh, David E.	44,855	44,855	44,855	0	105		1		1- 27- 4
157.002-1-1	Walsh, David E.	42,810	42,810	42,810	0	105		1		1- 28- 9
157.002-1-2	Walsh, David E.	171,540	83,740	110,740	0	112		1		1- 29- 6
157.002-1-3.2	Walsh, David E.	95,310	85,310	166,110	0	112		1		
157.002-1-4	Walsh, David E.	23,580	23,580	23,580	0	105		1		1- 29-12
157.002-1-20	Walsh, David E.	100,950	73,950	100,950	0	112		1		1- 28- 8
157.004-1-6	Walsh, David E.	17,405	17,405	17,405	0	105	W	1		1- 28- 7
157.004-1-7	Walsh, David E.	23,855	23,855	23,855	0	105	W	1		1- 11-11
157.004-1-8	Walsh, David E.	12,475	12,475	12,475	0	105		1		1- 29-11
157.004-1-18	Walsh, David E.	30,340	30,340	30,340	0	105		1		1- 29-13
157.003-1-5	Walsh, Harold	32,500	10,000	32,500	0	210		1		1- 20-12
157.003-2-14.1	Walsh, Harold W.	19,000	10,000	19,000	0	270	W	1		1- 4- 2
157.003-2-16.1	Walsh, Harold W.	21,480	10,350	21,480	0	270	W	1		
142.004-1-3	Walsh, Jeffrey A.	7,100	7,100	7,100	0	321		1		1- 17-13
157.004-1-25.1	Walsh, John A (LU)	39,420	39,420	39,420	0	322	W	1		1- 29- 8
157.006-4-10	Walsh, John A (LU)	32,775	6,000	32,775	0	210		1		1- 29- 9
157.006-4-14	Walsh, Marcus	21,250	10,000	21,250	0	210		1		1- 12- 6
142.003-3-19.2	Walsh, William R.	28,000	13,000	28,000	0	270	W	1		1- 16-10
172.003-3-13	Ward, Michael J.	42,250	10,000	42,250	0	210		1		1- 7-14

Parcel Id	Name	2014	2015		Res Pct	Prp Cls	O C	R S	T C	Account Nbr
		Total Av	Land Av	Total Av						
157.001-2-2.2	Washburn, Joshua	137,500	13,600	137,500	0	210	1			
157.001-1-4.2	Washburn, Travis	145,000	11,750	145,000	0	210	1			
157.006-1-9	Watson, Earl	76,900	13,000	76,900	0	260	1			1- 29-15
185.001-1-28.12	Weir, Charles J.	33,500	10,300	33,500	0	270	1			
158.003-2-3	Welch (LU), William J.	126,500	15,000	126,500	0	240	1			
185.004-1-25.1	Wells, George C.	150,000	10,400	150,000	0	210	1			1- 24- 3
171.002-2-19.131	Welton, Alan J & etal	5,000	5,000	5,000	0	314	1			
157.001-4-4	Wentzell, Dean E.	13,950	13,950	13,950	0	322	1			
157.001-4-20	Wentzell, Dean E.	53,500	14,200	53,500	0	270	1			1- 6- 3
157.006-1-11	Weston Spicer & Gurgle	3,600	3,600	3,600	0	311	1			1- 30- 2
171.002-1-7.1	White, Douglas W.	210,000	63,000	210,000	0	240	1			1- 18- 6.1
157.003-1-4.12	Whiteford, Terry R.	15,000	10,000	15,000	0	270	1			1- 8-12.12
170.002-1-2.112	Wilder, Christopher	60,400	60,400	60,400	0	314	1			
172.003-1-1	Williamson, Jack C.	10,800	10,800	10,800	0	314	W 1			1- 30-10
157.001-2-25.1	Wilson, Robert W.	15,000	8,400	15,000	0	260	W 1			1- 6-15
171.002-1-1	Wilson, Thomas G.	161,000	161,000	161,000	0	321	1			1- 4-12
170.002-2-3.22	Witzel, Robert R.	60,350	55,750	60,350	0	260	W 1			
170.002-2-2.3	Wizeman, Joseph	130,000	57,000	130,000	0	260	W 1			1- 21-12.5
170.002-2-11	Wizeman, Joseph	12,500	12,500	12,500	0	322	W 1			1- 21-12.14
158.003-2-1	Wood, Brady K.	93,900	21,550	93,900	0	240	W 1			1- 8-10
185.001-1-3.2	Wood, David B.	132,540	11,925	132,540	0	210	1			
185.001-1-22.2	Wood, Dorothy	99,255	13,255	99,255	0	240	1			1-18-8.2
185.001-1-22.111	Wood, Dorothy G.	148,160	37,200	148,160	0	113	1			1- 18- 8.1
185.001-1-2.1	Wood, Harlow (LU) R.	42,000	42,000	42,000	0	120	1			1- 30-12
185.001-1-3.1	Wood, Harlow R (LU)	167,400	88,900	167,400	0	112	1			1- 30-11
170.002-3-3	Wood Revocable Trust	55,340	55,340	55,340	0	314	W 1			
172.003-4-15.113	Woods, Lucille	12,600	7,000	12,600	0	270	W 1			1-30-14.32
157.001-2-28.2	Wortman, Constance A.	17,900	17,900	17,900	0	322	W 1			
170.002-2-3.12	Wright, Daniel A.	34,500	11,750	34,500	0	210	1			
185.004-1-6.1	Wujcik, Frank Jr.	1,800	1,800	1,800	0	314	1			1- 8-14
185.004-2-1.11	Wujcik, Frank J. Jr..	51,500	23,000	51,500	82	270	1			1- 27-14
185.002-4-7.1	Wujcik, Frank J Jr (Etal)	129,545	66,000	129,545	0	112	1			1- 12- 2
172.003-4-20	Wylie, Bonnie Lee	32,000	10,000	32,000	0	270	1			
185.003-1-1.1	Young, Thomas G.	26,950	26,950	26,950	0	311	1			1- 20-13
185.001-2-17	Young, Thomas G. Jr.	4,200	4,200	4,200	0	311	1			
172.003-4-17.11	Youngs, George W.	29,000	13,000	29,000	0	270	W 1			1-30-14.111
172.003-4-17.12	Youngs, George W.	3,200	3,200	3,200	0	311	W 1			

Parcel Id	Name	2014		2015		Res Pct	Prp Cts	O C	R S	T C	Account Nbr
		Total Av	Land Av	Total Av	Land Av						
172.003-4-17.22	Youngs, George W.	2,000	2,000	2,000		0	311	W	1		
171.002-1-3.2	Youngs, Lynn B.	45,425	10,000	45,425		0	270		1		
157.001-1-15	Youngs, Terry	30,000	500	30,000		0	210		1		1- 19- 3
185.004-1-1.12	Zook, Eli C.	149,900	52,150	149,900		0	112		1		
<b>Town Totals</b>	<b>Parcels</b>	814	44,061,480	15,345,110	44,544,598						
<b>Town Grand Totals</b>	<b>Parcels</b>	814	44,061,480	15,345,110	44,544,598						
<b>Report Totals</b>	<b>Parcels</b>	814	44,061,480	15,345,110	44,544,598						

Parcel Id	Name	2014	2015		Res Pct	Prp Cls	O C	R S	T C	Account Nbr
		Total Av	Land Av	Total Av						
142.003-3-1	Knight, Kristin A.	50,250	10,500	50,250	0	210	1			1- 21- 9.2
142.003-3-2	Knight, Wayne A.	193,250	23,000	189,300	0	240	1			1- 21- 9.1
142.003-3-2./1	St Lawrence County	1,500	0	1,500	0	720	1 R			1- 31-11
142.003-3-3.1	Scotacres Inc	27,500	27,500	27,500	0	323	1			1- 28-10
142.003-3-5.1	Galloway Revocable Trust, Mary E.	62,000	62,000	62,000	0	322	W 1			1- 9- 4 .1
142.003-3-6.1	Schlecht, Christopher W.	11,550	11,550	11,550	0	323	1			1- 11-13.1
142.003-3-7	Chamberlin, Jacques (LU)	141,000	55,000	141,000	0	260	W 1			1- 5- 1
142.003-3-8	Many Oaks Forest Preserve Inc	29,000	29,000	29,000	0	321	1			1- 1- 3
142.003-3-9	Hutton, Bruce	137,315	13,560	137,315	0	210	W 1			1- 7-15
142.003-3-10.1	Towner, Adam	84,000	9,000	120,225	0	260	W 1			1- 9- 2
142.003-3-11	Hard, Gerald J (LU)	47,000	9,000	47,000	0	260	W 1			1- 1- 6
142.003-3-12	Armitage, Norman C.	48,000	13,000	48,000	0	210	W 1			1- 13- 5
142.003-3-13.1	Saporito, Anthony	13,020	13,020	13,020	0	314	W 1			1- 1- 1
142.003-3-13.2	Saporito, Anthony	52,500	14,500	68,500	0	260	W 1			
142.003-3-13.3	Saporito, Anthony J.	7,260	7,260	7,260	0	314	W 1			
142.003-3-14	Kirker, Gary L.	46,000	13,000	46,000	0	260	W 1			1- 31- 1
142.003-3-15	Gedraitis, Lynn E. Jr..	86,150	7,300	86,150	0	260	W 1			1- 13-14
142.003-3-16	Gedraitis, Lynn E. Jr..	69,800	6,800	69,800	0	260	W 1			1- 13-13
142.003-3-18.1	Hutton, Bruce A.	6,500	6,500	6,500	0	314	1			1- 25-12
142.003-3-18.2	McCartha, Theresa M.	132,500	13,000	132,500	0	240	1			
142.003-3-19.1	Marcellus, Milton	13,000	13,000	13,000	0	314	W 1			1- 16-10.1
142.003-3-19.2	Walsh, William R.	28,000	13,000	28,000	0	270	W 1			1- 16-10
142.003-3-20	McQueer, Douglas H.	65,700	65,700	65,700	0	323	W 1			1- 25- 8
142.003-3-21	Davidson, Marguerite	44,380	24,235	44,380	0	260	W 1			1- 12-10.1
142.003-3-22.12	Brown, Kevin W.	78,000	10,100	78,000	0	210	1			
142.003-3-22.111	Simons, Murray E.	93,500	31,500	93,500	0	240	1			1- 25- 3
142.003-3-22.112	Simons, James A. II.	62,250	30,000	62,250	0	240	W 1			
142.003-3-23	Bryant, Dorothy	119,500	58,600	119,500	51	240	W 1			1- 3- 4
142.003-3-23./12	Bryant, Dorothy	50	0	50	0	720	1			
142.003-3-24	Walsh, David E.	44,855	44,855	44,855	0	105	1			1- 27- 4
142.003-3-25	Simons, Murray E.	11,150	6,000	11,150	0	210	1			1- 20- 9
142.003-3-28	Bates, Douglas E.	44,075	42,150	44,075	0	260	1			1- 24- 8
142.003-3-29	MacDonald, Arthur R.	37,660	37,660	37,660	0	321	1			1- 1- 7
142.003-3-29./1	St Lawrence County	1,200	0	1,200	0	720	1 R			1- 31- 2
142.003-3-30	McCartha, Theresa	3,850	3,850	3,850	0	322	W 1			
142.003-3-31	Galloway Revocable Trust, Mary E.	15,000	10,000	15,000	0	270	1			1- 10-17
142.003-5-1	Farr, Terri L & David W.	110,000	19,800	110,000	0	240	1			



Parcel Id	Name	2014	2015		Res Pct	Prp Cls	O C	R S	T C	Account Nbr
		Total Av	Land Av	Total Av						
142.004-1-1	Many Oaks Forest Preserve, Inc	38,850	38,850	38,850	0	321	1			1- 1- 5
142.004-1-2	Record, Daniel Bill	3,200	3,200	3,200	0	314	1			1- 31- 4
142.004-1-3	Walsh, Jeffrey A.	7,100	7,100	7,100	0	321	1			1- 17-13
142.004-1-4.1	Record, Daniel Bill	13,400	9,000	13,400	0	270	1			1- 1-13
142.004-1-4.21	Many Oaks Forest Preserve	56,000	56,000	56,000	0	321	1			
142.004-1-5	Furgison, David R.	6,825	6,825	6,825	0	314	1			1- 11-13.2
142.055-1-1	Hall, Christopher W.	90,500	20,000	90,500	0	270	W 1			1- 8- 8
142.055-1-2	Moore, Leon W. Jr.	99,820	18,200	99,820	0	210	W 1			1- 18- 2
142.055-1-3	Moore, Michael T.	62,650	16,400	62,650	0	260	1			1- 9-12
142.055-1-4	Sossong, Shannon	50,000	20,800	50,000	0	260	1			1- 6- 5
142.055-1-5	Scotacres Inc	5,460	5,000	5,460	0	312	W 1			1- 28-10
142.055-1-6.1	Roberts, Douglas E.	86,750	10,000	86,750	0	260	W 1			1- 12- 4
142.055-1-7.1	Scotacres Inc	13,500	13,500	13,500	0	314	W 1			1- 28-10
142.055-1-8	Duckworth, Howard (Lu)	100,000	32,800	100,000	0	260	W 1			1- 7- 6
142.055-1-9	Sossong, Shannon	7,845	7,845	7,845	0	314	1			1- 6- 4
142.055-1-10.1	Totten, Pearl R (Lu)	6,455	6,455	6,455	0	314	1			1- 28- 1.1
142.055-1-10.2	Moore, Leon W. Jr.	12,525	12,525	12,525	0	314	1			1- 28- 1.2
142.055-1-11	Urquhart, David P (LU)	75,900	13,000	75,900	0	260	1			1- 9-14
142.055-1-13.1	Grabowski, Joseph D.	89,900	13,000	89,900	0	260	1			1- 10-10
142.055-1-15.1	Totten, Pearl R (Lu)	75,000	13,000	75,000	0	260	W 1			1- 28- 2.1
142.055-1-15.2	Raber, Leroy H.	121,630	13,000	121,630	0	260	W 1			1- 28- 2.2
142.055-1-16	Shomo, Patrick	3,900	3,900	3,900	0	314	1			
142.055-1-17	Urquhart, David P.	114,235	13,000	114,235	0	210	W 1			1- 22- 3
142.055-1-18	Strong, Benjamin	57,500	13,000	57,500	0	270	W 1			1- 22- 2
142.055-1-19	Strong, Benjamin	3,600	2,300	3,600	0	312	1			1- 22- 3
142.056-1-3	O'Mara, Charlotte J.	98,050	9,000	98,050	0	260	W 1			1- 21- 8
142.056-1-4.11	Mcintosh, Vernon H.	95,300	14,000	95,300	0	260	W 1			1- 28-11
142.056-1-6.1	Tyler, Michael W.	105,500	13,000	105,500	0	260	W 1			1- 28-13
142.056-1-7	Nester, Stephen	32,300	10,000	32,300	0	270	W 1			1- 19- 5
142.056-1-8	Sprague, Richard E (LU)	99,500	14,000	99,500	0	260	W 1			1- 29- 1
142.056-1-9	Connor, Jerome R.	13,000	13,000	13,000	0	314	W 1			1- 24- 5
142.056-1-10	Connor, Jerome R.	105,950	13,000	105,950	0	260	W 1			1- 24- 4
156.002-2-1.11	Evans, Nelson	3,220	4,140	8,500	0	270	1			1- 7-12
156.002-2-1.12	Evans, Laurie J.	500	500	500	0	311	1			
156.002-2-1.13	Evans, Chad N.	12,520	12,520	12,520	0	105	1			
156.002-2-3.1	Bass, Gary I.	56,950	52,500	56,950	0	110	1			1- 22-12
156.002-2-4	Hamm, Michael	3,700	3,700	3,700	0	321	1			1- 1-17

Parcel Id	Name	2014	2015		Res Pct	Prp Cls	O C	R S	T C	Account Nbr
		Total Av	Land Av	Total Av						
156.002-2-5.11	Scarlett, Mark A.	144,215	59,500	144,215	0	280	1			1- 23-15.3
156.002-2-6	Scarlett, Mark A.	92,000	10,350	92,000	0	210	1			1- 23-15.2
156.002-2-8.1	Howard, Richard C.	19,200	12,950	19,200	0	270	1			1- 3-14
156.002-2-8.2	Howard, Andrew J.	88,900	10,000	88,900	0	210	1			
156.002-2-9	New York State Reforestation	1,350	1,350	1,350	0	941	3			3-35-1.1
156.002-2-11	New York State Reforestation	3,600	3,600	3,600	0	941	3			3-35-1.2
156.002-2-12	Simons, Murray E.	4,500	4,500	4,500	0	314	1			
156.002-2-14	Smith, James M.	1,500	1,500	1,500	0	314	1			1- 25-15
156.004-2-1	Hamm, Michael C.	89,575	16,670	89,575	0	260	1			1- 20- 3
156.004-2-2	Gascon, David J.	20,500	14,350	20,500	0	312	1			1- 20- 4
156.004-2-4.1	MaHay, Alan R.	22,250	12,250	22,250	0	270	1			1- 17- 2
156.004-2-4.2	Mahay, Alan R.	79,900	5,400	79,900	0	210	1			
156.004-2-5	Davis, Kevin E.	37,000	10,000	37,050	0	210	1			1- 4- 1
156.004-2-6.2	Kline, Amanda	76,500	15,850	76,500	0	210	1			
156.004-2-6.31	Knight, Wesley A.	17,000	17,000	30,550	0	270	1			
156.004-2-6.32	Knight, Patricia (LU)	18,500	10,000	18,500	0	270	1			
156.004-2-6.33	Davis, Kevin E.	10,000	10,000	10,000	0	314	1			
156.004-2-7	Chapman, Thelma	11,025	11,025	11,025	0	322	W 1			1- 5- 4
156.004-2-8	Funda, Robert L. Jr.	89,500	28,700	89,500	0	240	1			1- 17- 1
156.004-2-9.1	Funda, Robert L. Jr.	5,000	5,000	5,000	0	314	1			1- 10- 7
156.004-2-10.1	Simons, Delton	88,500	88,500	88,500	0	120	1			1- 24-15.1
156.004-2-12	Beebe, John J.	110,000	26,250	110,000	0	210	1			
156.004-2-13	Kon-Servit Inc	495,500	298,000	495,500	0	260	W 1			1- 14- 8
156.004-2-14	Cottle, Martha O.	74,000	13,000	74,000	0	260	W 1			1- 6- 2
156.004-2-15	Cottle, Edward	38,000	8,000	38,000	0	260	W 1			1- 18- 4
156.004-2-16	Brown, Wayne E.	14,600	11,000	14,600	0	270	W 1			1- 3- 3
156.004-2-17	Briggs Living Trust	150,000	72,550	150,000	0	240	W 1			1- 30- 9
156.004-2-17./1	Briggs Living Trust	1,000	0	1,000	0	720	1			1- 30- 8
156.004-2-18.11	Garlock, Matthew R.	71,275	61,375	71,275	0	312	1			1- 20- 6
156.004-2-20.2	Sell, Timothy E.	19,200	19,200	19,200	0	314	W 1			1-24-6.2
156.004-2-20.12	VanTassel, Henry R.	48,000	20,000	48,000	0	260	W 1			1-24-6.12
156.004-2-20.112	New York State Park	38,000	38,000	38,000	0	961	W 8			
156.004-2-21	Alpha & Omega Outfitters LLC	9,520	9,520	9,520	0	321	1			
156.004-2-22.11	Felder, Dale R (Etal)	500	500	500	0	311	W 1			1- 24- 6.11
156.004-2-22.12	Stine, John D.	5,000	5,000	5,000	0	314	W 1			
156.004-2-22.13	Felder, Kyle Ryan	18,985	18,985	18,985	0	322	1			
156.004-2-22.16	Felder, Anthony Brent	18,000	14,550	18,000	0	260	W 1			

Parcel Id	Name	2014	2015		Res Pct	Prp Cls	O C	R S	T C	Account Nbr
		Total Av	Land Av	Total Av						
156.004-2-23	Mahon, Curtis A.	25,000	20,000	25,000	0	260	W	1		
156.004-3-1	Ewing, Robert T (LU)	15,200	15,200	15,200	0	314	W	1		
157.001-1-1.1	Evans, Nelson E.	24,000	24,000	24,000	0	105		1		1- 7- 9.1
157.001-1-2	Simons, Murray Alan	134,000	18,750	134,000	0	240		1		1- 7-10
157.001-1-4.1	Schubert, David J.	59,085	46,900	59,085	0	312		1		1- 3- 9
157.001-1-4.2	Washburn, Travis	145,000	11,750	145,000	0	210		1		
157.001-1-5.2	Harris, Murlyn G. Jr.	39,225	9,000	39,225	0	270		1		
157.001-1-5.11	Jones, Christopher E.	68,900	10,350	68,900	56	210		1		1- 19- 4.1
157.001-1-5.12	Gardner, Gerhard	38,000	10,700	38,000	0	270		1		
157.001-1-5.13	Bates, Douglas E.	33,250	33,250	33,250	0	312		1		
157.001-1-6.111	McCullough Living Trust	175,000	137,550	175,000	0	240		1		1- 4-10
157.001-1-8	June, Duane M.	25,000	25,000	25,000	0	321		1		1- 13- 8.1
157.001-1-9	Brice, Linda D.	72,000	27,850	72,000	78	240		1		1- 13- 8.2
157.001-1-10	Stalker, Mary L.U.	58,000	29,250	59,500	0	240		1		1- 13- 8.3
157.001-1-11	Chapman, Thelma	105,000	75,000	105,000	0	240		1		1- 5- 2
157.001-1-12	Harris, Mark	24,000	10,350	24,000	0	210		1		1- 7-11
157.001-1-13	Harris, Matthew W.	37,275	13,250	37,275	0	210		1		1- 11- 8
157.001-1-14	Jenne, Clarence	104,000	22,250	104,000	0	240		1		1- 13- 6
157.001-1-15	Youngs, Terry	30,000	500	30,000	0	210		1		1- 19- 3
157.001-2-1	Davidson, Richard	5,000	5,000	5,000	0	322	W	1		1- 25- 9
157.001-2-2.1	June, Duane M (LC)	199,500	34,790	199,500	0	240		1		1- 12- 9
157.001-2-2.2	Washburn, Joshua	137,500	13,600	137,500	0	210		1		
157.001-2-3.1	Tree Of Peace Society Inc	59,040	22,500	59,040	0	117		1		1- 12-11
157.001-2-4.1	Justice, Ronald E.	52,500	52,500	52,500	0	105		1		1- 12- 8
157.001-2-4.2	Martire, Steven	82,000	13,150	82,000	0	210		1		
157.001-2-5.2	Hudson, Mary E.	6,025	6,025	6,025	0	311		1		1- 30- 4.12
157.001-2-5.12	Brosnan, Sally J.	57,700	10,700	57,700	0	270		1		
157.001-2-6	Decondo, David L.	125,500	15,000	125,500	0	210	W	1		1- 4-15
157.001-2-10	Townsend, Marcia Marcello	125,500	39,400	125,500	0	240		1		1- 30- 3
157.001-2-12	Hutton, James A.	102,825	49,375	152,500	0	240		1		1- 12-13
157.001-2-14	June, Duane G.	16,500	7,000	16,500	0	270		1		1- 26-10.2
157.001-2-15.1	June, Duane M.	80,000	28,550	80,000	0	240		1		1- 26-10.1
157.001-2-15.2	DeVito, Richard	52,000	10,910	52,000	0	270		1		
157.001-2-16	Knight, Patricia A.	7,350	7,350	7,350	0	321		1		1- 3-15
157.001-2-17	Scarlett, John	6,300	6,300	6,300	0	321		1		1- 23-14
157.001-2-19	Marcellus, Bertha	40,500	14,700	40,500	0	240		1		1- 14- 5
157.001-2-20	Marcellus, Julian J.	24,500	5,000	24,500	0	270		1		1- 23-11
<b>Page Totals</b>	<b>Parcels</b>		37	2,392,175	882,750	2,443,350				

Parcel Id	Name	2014	2015		Res Pct	Prp Cls	O C	R S	T C	Account Nbr
		Total Av	Land Av	Total Av						
157.001-2-22	Regan, Victor	15,150	8,200	15,150	0	260	1			1- 22-10
157.001-2-24	Hutton, Dale D.	29,750	29,750	29,750	0	321	1			
157.001-2-25.1	Wilson, Robert W.	15,000	8,400	15,000	0	260	W 1			1- 6-15
157.001-2-25.2	Hamm, Donald K.	3,200	3,200	3,200	0	314	1			
157.001-2-25.3	Hamm, Donald K.	3,200	3,200	3,200	0	314	1			
157.001-2-26.2	Fleming, Ryan A.	56,500	10,700	56,500	0	210	1			
157.001-2-26.13	Peary, Richard	40,965	11,120	40,965	0	210	1			
157.001-2-26.111	Steiner, Christine	9,000	9,000	9,000	0	311	1			1- 30- 4.11
157.001-2-26.121	Perger, Andrea	4,900	4,900	4,900	0	314	1			
157.001-2-26.122	Lane, John H.	4,900	4,900	4,900	0	314	1			
157.001-2-27	Simens, Kenneth	47,500	17,350	47,500	0	260	W 1			
157.001-2-28.1	McConlogue, Michael E.	11,500	11,500	11,500	0	311	1			
157.001-2-28.2	Wortman, Constance A.	17,900	17,900	17,900	0	322	W 1			
157.001-2-28.3	Laaksonen, Neil L.	17,200	17,200	17,200	0	311	W 1			
157.001-2-29	Lane, John H.	13,605	13,605	13,605	0	314	W 1			
157.001-3-1.1	Conkling (LU), John D. Sr.	19,650	19,650	19,650	0	322	W 1			1- 19- 6
157.001-4-1	Morris, Wayne R.	6,750	6,750	6,750	0	322	1			
157.001-4-2	Kirkendall, Jill	7,590	7,590	7,590	0	314	1			
157.001-4-3	Corley, Neil B.	7,590	7,590	7,590	0	314	1			
157.001-4-4	Wentzell, Dean E.	13,950	13,950	13,950	0	322	1			
157.001-4-5	Goloski, James A.	10,300	10,300	10,300	0	322	1			
157.001-4-6	Goloski, James A.	52,000	15,000	52,000	0	270	1			
157.001-4-7	Perry, Carolyn A.	16,500	16,500	16,500	0	314	W 1			
157.001-4-8	Riverside Cemetery	4,200	4,200	4,200	0	695	8			8- 36- 4
157.001-4-9	St Patrick's Cemetery	4,200	4,200	4,200	0	695	8			8- 36- 5
157.001-4-10	Town Of Rossie	4,550	4,550	4,550	0	322	8			
157.001-4-11	Town Of Rossie	400	400	400	0	314	8			
157.001-4-12	Rimiller, Randy A.	69,900	40,000	69,900	0	210	W 1			
157.001-4-13	Murray, Hugh E.	26,000	26,000	26,000	0	314	W 1			
157.001-4-14	Robinson, Dennis W. Sr.	135,900	13,700	135,900	0	210	W 1			
157.001-4-15	Broissoit, Michael J.	29,800	13,600	29,800	0	260	W 1			
157.001-4-18	Murray, Hugh E.	20,100	20,100	20,100	0	322	1			
157.001-4-19	Murray, Hugh E.	2,000	2,000	2,000	0	314	1			
157.001-4-20	Wentzell, Dean E.	53,500	14,200	53,500	0	270	1			1- 6- 3
157.002-1-1	Walsh, David E.	42,810	42,810	42,810	0	105	1			1- 28- 9
157.002-1-2	Walsh, David E.	171,540	83,740	110,740	0	112	1			1- 29- 6
157.002-1-3.1	Walsh, Beulah S (LU)	38,000	10,000	38,000	35	210	1			1- 29- 4

Parcel Id	Name	2014	2015		Res Pct	Prp Cls	O C	R S	T C	Account Nbr
		Total Av	Land Av	Total Av						
157.002-1-3.2	Walsh, David E.	95,310	85,310	166,110	0	112	1			
157.002-1-4	Walsh, David E.	23,580	23,580	23,580	0	105	1			1- 29-12
157.002-1-20	Walsh, David E.	100,950	73,950	100,950	0	112	1			1- 28- 8
157.002-4-2	Hutton, Gordon A.	10,000	10,000	10,000	0	314	W	1		
157.002-4-3	Novicki, Brian M.	10,910	10,910	10,910	0	311	W	1		
157.002-4-4	Rhone, James T.	15,310	15,310	15,310	0	311	W	1		
157.002-4-5	Hotchkin, Robert W.	15,800	15,800	15,800	0	311	W	1		
157.002-4-6	O'Gorman, Robert S.	48,000	14,155	48,000	0	260	W	1		
157.002-4-8	McConlogue, Michael E.	18,530	16,290	18,530	0	312	W	1		
157.002-4-9	Brown, Bryan L.	12,000	12,000	12,000	0	314	W	1		
157.003-1-1	Scarlett, John	155,900	45,700	155,900	0	240	1			1- 23-13
157.003-1-2.1	Hayn, E David	85,050	85,050	85,050	0	323	1			1- 23- 1
157.003-1-3.2	Pardee & Curtin Lumber Co	7,200	7,200	7,200	0	321	1			1- 20- 5
157.003-1-3.11	Hutton, Brian A.	81,550	49,400	81,550	0	270	W	1		1- 22- 9.1
157.003-1-3.12	Hutton, Jeffrey W.	57,600	7,000	57,600	0	210	1			
157.003-1-4.2	Phalen, Daniel	125,000	15,000	125,000	0	240	1			1- 8-12.2
157.003-1-4.2/11	Phalen, Daniel R.	600	0	600	0	720	1			
157.003-1-4.12	Whiteford, Terry R.	15,000	10,000	15,000	0	270	1			1- 8-12.12
157.003-1-4.111	Stephenson, William J.	17,250	15,750	46,750	0	260	1			1- 8-12.11
157.003-1-5	Walsh, Harold	32,500	10,000	32,500	0	210	1			1- 20-12
157.003-1-6	Henderson Irrevocable Trust	28,500	10,350	28,500	0	260	1			1- 8- 1
157.003-1-8.1	Bartlett, Donald G.	176,500	29,600	176,500	0	240	1			1-26-7
157.003-1-8.2	Simons, Daniel R.	30,150	11,400	30,150	0	270	1			1- 26- 7
157.003-1-9	Stephenson, William J.	65,700	50,500	65,700	0	260	1			1- 13-11
157.003-1-10	Simons, Delton	148,400	95,550	148,400	0	112	1			1- 25- 1
157.003-1-11	Simons, Delton	57,750	57,750	57,750	0	105	1			1- 25- 2
157.003-1-12	Shoff, Francis	39,500	10,600	39,500	0	210	1			
157.003-1-13	Frizzell, Carl W.	56,250	10,350	56,250	0	210	1			
157.003-1-14	Frizzell, Joseph	32,500	10,000	32,500	0	270	1			
157.003-1-15	Regan, Victor	17,700	17,700	17,700	0	321	1			1- 14- 4
157.003-1-16	New York State Park	13,000	13,000	13,000	0	961	W	8		
157.003-1-17	Jackson, Michael J.	13,900	13,900	13,900	0	314	W	1		
157.003-1-18	Jackson, Michael J.	13,900	13,900	13,900	0	314	1			
157.003-1-19	Gregory, Michael V.	14,800	14,800	14,800	0	314	W	1		
157.003-1-20	Phalen, Mark D.	14,800	14,800	14,800	0	314	W	1		
157.003-1-21	Fruehan, Charles R.	14,800	14,800	14,800	0	314	W	1		
157.003-1-22	Finnigan, Christopher J.	14,800	14,800	14,800	0	314	W	1		
<b>Page Totals</b>	<b>Parcels</b>		37	1,680,990	926,205	1,781,290				

Parcel Id	Name	2014	2015		Res Pct	Prp Ccls	O C	R S	T C	Account Nbr
		Total Av	Land Av	Total Av						
157.003-1-23	Finnigan, Christopher J.	14,800	14,800	14,800	0	314	W	1		
157.003-1-24	Plowman, Gary E.	14,800	14,800	14,800	0	314	W	1		
157.003-1-25	Singh, Wayne H.	14,800	14,800	14,800	0	314	W	1		
157.003-1-26	Fowler, Jerry M.	15,000	15,000	15,000	0	314	W	1		
157.003-1-27	Fowler, Jerry M.	13,000	13,000	13,000	0	314		1		
157.003-1-28	Spangler, Michael C.	13,500	13,500	13,500	0	314	W	1		
157.003-2-1./1	Phalen, Mark D.	845	0	845	0	720		1		
157.003-2-2./1	Phalen, Mark D.	965	0	965	0	720		1		
157.003-2-2.1	Phalen, Mark D.	157,150	84,700	157,150	21	113		1		1- 20-10
157.003-2-3	Penders, Everett M.	68,000	10,350	68,000	0	260	W	1		1- 16- 2.1
157.003-2-4	Bartlett, Agnes M.	87,150	13,000	87,150	0	210	W	1		1- 2- 9
157.003-2-5	Sturgeon, Eleanor	7,720	7,720	7,720	0	314	W	1		1- 14-10
157.003-2-6	Bressett, Michael	13,280	13,000	13,280	0	312	W	1		1- 13- 3
157.003-2-8	Moore Living Trust	15,000	10,000	15,000	0	260	W	1		1- 29- 3
157.003-2-9	Moore Living Trust	6,400	6,400	6,400	0	314	W	1		1- 17-15
157.003-2-10	Bresett, Michael D.	42,500	10,000	42,500	0	210		1		1- 19-15.11
157.003-2-11.12	Domagalski, James P.	30,100	30,100	30,100	0	322		1		
157.003-2-11.21	Fleming, Alwin	41,500	10,350	41,500	0	210		1		1- 20- 1.2
157.003-2-11.112	Rastley, Lee G.	82,000	10,000	82,000	0	210		1		
157.003-2-13.1	Domagalski, James P.	73,250	10,000	73,250	0	260	W	1		1- 6-14
157.003-2-14.1	Walsh, Harold W.	19,000	10,000	19,000	0	270	W	1		1- 4- 2
157.003-2-16.1	Walsh, Harold W.	21,480	10,350	21,480	0	270	W	1		
157.003-2-17	McIntyre, Jonathan P.	24,250	10,000	24,250	0	270		1		1- 8- 4
157.003-2-18	Frizzell, Katherine A.	5,000	5,000	5,000	0	311		1		1- 19-15.4
157.003-2-19	Frizzell, Katherine A.	20,000	10,000	20,000	0	270		1		1- 25-14
157.003-2-21.1	Marcellus, Bertha	5,500	5,500	5,500	0	312		1		1- 19-15.12
157.003-2-22	Lock, Bruce	19,250	19,250	19,250	0	323		1		1-17-14
157.003-2-24	Bartlett, Agnes M.	500	500	500	0	311	W	1		1- 16- 2.2
157.003-2-26	Fleming, Alwin	24,100	20,160	24,100	0	260	W	1		1-8-13.1
157.003-2-28	Domagalski, James	22,550	22,050	22,550	0	312		1		
157.003-3-1	Austin, Terry A.	48,000	13,000	48,000	0	270	W	1		1- 8-13.11
157.003-3-2	Rheinwald, Doug	46,900	13,000	46,900	0	260	W	1		1- 8-13.2
157.003-3-3	Milden, John W.	56,680	13,000	56,680	0	270	W	1		1- 8-13.12
157.003-3-4	Braymer, Audrey	28,500	13,000	28,500	0	270	W	1		1- 8-13.2
157.003-3-5	Smith, Sally L.	39,000	13,000	39,000	0	260	W	1		1-8-13.5
157.003-3-6	Nicolay, Thomas W.	63,900	13,000	63,900	0	260	W	1		1-8-13.8
157.003-3-7	Bushey, Wilber E.	30,000	13,000	30,000	0	260	W	1		1-8-13.112

Parcel Id	Name	2014	2015		Res Pct	Prp Cls	O C	R S	T C	Account Nbr
		Total Av	Land Av	Total Av						
157.003-3-8	Sywulski, Nicholas	31,500	13,000	31,500	0	260	W	1		
157.003-3-9	Side, Ronald	28,000	13,000	28,000	0	270	W	1		
157.003-3-10	Simons, James A.	14,700	13,000	14,700	0	312	W	1		
157.003-3-11	Busler, Timothy	93,850	13,000	93,850	0	260	W	1		
157.003-3-12	Henderson Irrevocable Trust	13,000	13,000	13,000	0	314	W	1		
157.003-4-1	Simons, Murray	88,800	10,600	88,800	0	271		1		1- 25- 7
157.003-4-2	Simons, James A.	24,500	10,350	24,500	0	270		1		1- 24-15.2
157.003-5-1	Gray, Dawna M.	9,000	9,000	9,000	0	105		1		1- 26- 8
157.003-5-2	Liu Living Trust, Paul C.	5,000	5,000	5,000	0	105		1		1- 26- 8
157.003-5-3	Rahimi Family Trust	14,705	14,705	14,705	0	105		1		1- 26- 8
157.003-5-4	Postma, Joel	6,000	6,000	6,000	0	105		1		1- 26- 8
157.003-5-5	Harrison, Derek	3,500	3,500	3,500	0	105		1		1- 26- 8
157.003-5-6	Harrison, Derek	3,000	3,000	3,000	0	105		1		1- 26- 8
157.003-5-7	Neat, John	3,000	3,000	3,000	0	105		1		1- 26- 8
157.003-5-8	Fulgham, Curtis D.	3,000	3,000	3,000	0	105		1		1- 26- 8
157.003-5-9	Raymond, David Michael-Bearup	3,000	3,000	3,000	0	105		1		1- 26- 8
157.003-5-10	Baffone, Mike Jr.	2,500	2,500	2,500	0	105		1		1- 26- 8
157.003-5-11	Luongo, Victoria	2,500	2,500	2,500	0	105		1		1- 26- 8
157.003-5-12	Walker, Russell Stuart	2,500	2,500	2,500	0	105		1		1- 26- 8
157.003-5-13	Fulgham, Curtis D.	2,500	2,500	2,500	0	105		1		1- 26- 8
157.003-5-14	Derby, Patrick A.	2,700	2,700	2,700	0	105		1		1- 26- 8
157.003-5-15	Perdomo, Ruth V.	3,000	3,000	3,000	0	105		1		1- 26- 8
157.003-5-16	Michaud, Russell	3,000	3,000	3,000	0	105		1		1- 26- 8
157.003-5-17	Michaud, Russell	3,100	3,100	3,100	0	105		1		1- 26- 8
157.003-5-18	Malanos, Chris	3,100	3,100	3,100	0	105		1		1- 26- 8
157.003-5-19	Bahamonde, Joseph	25,300	25,300	25,300	0	105		1		1- 26- 8
157.004-1-1	Rossie Community Center Inc.	70,000	10,700	70,000	0	690		8		8- 36- 9
157.004-1-2	Town Of Rossie	240,000	10,650	240,000	0	651		8		8- 36-13
157.004-1-3	Chapman, Thomas	16,150	16,150	16,150	0	322	W	1		1- 8-11
157.004-1-5	Gardner, Nicholas F.	305,300	37,500	305,300	0	240	W	1		1- 9- 9
157.004-1-6	Walsh, David E.	17,405	17,405	17,405	0	105	W	1		1- 28- 7
157.004-1-7	Walsh, David E.	23,855	23,855	23,855	0	105	W	1		1- 11-11
157.004-1-8	Walsh, David E.	12,475	12,475	12,475	0	105		1		1- 29-11
157.004-1-10.2	Cushman, Robert E.	49,325	25,750	49,325	0	312		1		1- 2- 7.2
157.004-1-10.12	Leier, Florence C.	63,800	49,700	63,800	0	260		1		1- 2- 7.12
157.004-1-10.112	Serviss, Wayne	13,860	13,860	13,860	0	323		1		
157.004-1-11	New York State Park	34,200	34,200	34,200	0	961		8		8- 36-15

Parcel Id	Name	2014	2015		Res Pct	Prp Cls	O C	R S	T C	Account Nbr
		Total Av	Land Av	Total Av						
157.004-1-13.2	Morse, Cynthia E.	65,700	10,700	65,700	0	210		1		
157.004-1-13.11	Walker, Stephen Q.	12,180	12,180	12,180	0	321		1		1- 12- 3
157.004-1-13.12	Morse, Cynthia E.	10,560	10,560	10,560	0	105		1		
157.004-1-14.1	Walker, Stephen Q.	65,000	14,000	65,000	0	240		1		1- 8- 2
157.004-1-15.2	Keefer, Randy	165,500	28,000	165,500	0	240		1		
157.004-1-17.12	Hutton, James R.	28,000	15,600	28,000	0	260		1		
157.004-1-17.13	McBride, Kevin R.	3,850	3,850	3,850	0	322		1		
157.004-1-17.21	Johnson, Todd M.	42,200	39,550	42,200	0	270		1		1- 16- 6.21
157.004-1-17.111	Maloy, David G.	43,000	40,250	43,000	0	270		1		1- 16- 6.1
157.004-1-17.222	Liscum, Ricky F.	43,000	10,350	43,000	0	270		1		
157.004-1-18	Walsh, David E.	30,340	30,340	30,340	0	105		1		1- 29-13
157.004-1-19.1	Maloy, David G.	58,100	58,100	58,100	0	105		1		1- 16- 7
* 157.004-1-19.2	Hutton, Mark W.	81,500	10,500	81,500	0	210		1		
157.004-1-21	Rastley, Leo	10,500	10,500	10,500	0	105		1		1- 22- 6
157.004-1-22	Ely, Robert H.	68,000	27,000	68,000	0	210		1		1- 9- 7
157.004-1-23	Gardner Family Trust U/A	159,000	48,850	159,250	0	240	W	1		1- 9- 8
157.004-1-25.1	Walsh, John A (LU)	39,420	39,420	39,420	0	322	W	1		1- 29- 8
157.004-1-26.1	Brodie, Edward J.	92,945	13,350	92,945	0	210	W	1		1- 29-10
157.004-1-29	McBride, Kevin R.	16,900	16,100	16,900	0	312		1		1- 10- 8
157.004-1-30	Serviss, Wayne Allen	30,200	29,750	30,200	0	312		1		
157.004-1-32	Liscum, Ricky F.	9,100	9,100	9,100	0	105		1		
157.004-1-34	Biddle, Richard L.	6,984	6,984	6,984	0	322		1		1- 2- 7.11
157.004-1-35	McBride, Kevin R & etal	6,665	6,665	6,665	0	322		1		
157.006-1-1	Conkling, John D. Sr.	28,750	10,000	28,750	0	210		1		1- 19- 7
157.006-1-2	Hutton, James A.	31,600	31,600	31,600	0	314	W	1		1- 22- 7
157.006-1-3	Blais, Patrick	87,500	31,800	87,500	0	260	W	1		1- 1- 2
157.006-1-4	Bevington, John	140,000	20,900	119,500	0	260	W	1		1- 14- 7
157.006-1-5	Hutton, James A.	74,800	10,000	74,800	0	260		1		1- 11- 1
157.006-1-6	Spicer, Earl & Etal	78,500	17,300	78,500	0	260	W	1		1- 26- 2
157.006-1-7	Ebersold, Elaine (Etal)	79,250	17,300	79,250	0	260	W	1		1- 30- 1
157.006-1-8	Gurgle, William C (LU)	80,500	17,300	80,500	0	260	W	1		1- 10-13
157.006-1-9	Watson, Earl	76,900	13,000	76,900	0	260		1		1- 29-15
157.006-1-11	Weston Spicer & Gurgle	3,600	3,600	3,600	0	311		1		1- 30- 2
157.006-1-12	Bevington, John M.	6,350	6,350	6,350	0	311		1		
157.006-1-13	Bevington, John M.	6,300	6,300	6,300	0	311		1		
157.006-2-1	Hyatt, Peter W.	110,000	14,750	19,750	0	312	W	1		1- 13- 1.1
157.006-2-2	Hyatt, Peter W.	175,250	13,000	175,250	0	210	W	1		1- 6-13

Page Totals

Parcels

36

1,986,444

694,399

1,875,944



Parcel Id	Name	2014	2015		Res Pct	Prp Cls	O C	R S	T C	Account Nbr
		Total Av	Land Av	Total Av						
157.006-2-4.11	Cluckey, Robert M.	115,250	72,000	115,250	0	260	W	1		1- 17- 4
157.006-2-5	Murphy, Terrance	52,300	3,300	47,500	0	210	W	1		1- 18-15
157.006-2-6	Besch Irrevocable Trust, Justin K.	68,000	13,000	68,000	0	260	W	1		1- 2- 8
157.006-2-7	Town Of Rossie	7,200	7,200	7,200	0	340		8		8- 36-11
157.006-2-9	Rogers, Richmond B (LU)	82,200	13,700	82,200	0	210	W	1		1- 23- 2
157.006-2-11	Fairbanks, Diana L.	110,900	13,350	110,900	0	210	W	1		1- 23- 3
157.006-2-12	Hamm, Donald K.	95,000	13,350	95,000	0	210	W	1		1- 22- 4
157.006-2-14	Hyatt, Peter W.	3,000	3,000	3,000	0	311		1		
157.006-3-1	Smith, Charles R.	56,000	10,000	56,000	0	260	W	1		1- 19- 2
157.006-3-2	McCullough Living Trust	29,500	5,000	37,500	0	210	W	1		1- 4- 7
157.006-3-3	Lynch, Donald V.	92,000	13,000	92,000	0	260	W	1		1- 21- 2
157.006-3-4	Monin, Andrew A.	75,250	13,000	75,250	0	260	W	1		1- 22- 8
157.006-3-5	Bowie, Thomas B. Jr.	70,000	13,000	70,000	0	210	W	1		1- 12- 7
157.006-3-6	Hutton, David	84,500	37,500	84,500	0	240	W	1		1- 5- 5
157.006-3-7	Hutton, Donna J.	80,150	10,000	80,150	0	210		1		1- 12-12
157.006-4-1	Neuman, Henry	28,000	6,400	28,000	0	210		1		1- 1- 4
157.006-4-2	Carlisle, David	600	600	600	0	314		1		1- 21- 4
157.006-4-3	Carlisle, David	8,100	2,600	24,400	0	210		1		1- 17- 5
157.006-4-6.1	Hool, James	68,500	13,000	68,500	0	281	W	1		1- 21- 3.2
157.006-4-9	Monin, Andrew A.	35,000	13,000	35,000	0	260	W	1		1- 21- 4
157.006-4-10	Walsh, John A (LU)	32,775	6,000	32,775	0	210		1		1- 29- 9
157.006-4-11	Plate, Wesley F.	5,000	3,000	5,000	0	312	W	1		1- 21- 1
157.006-4-12.2	Van Sant, Kathleen E.	13,000	13,000	13,000	0	314	W	1		1- 24-12.2
157.006-4-12.11	Smith, Erin W.	13,000	13,000	13,000	0	314	W	1		1- 24-12.1
157.006-4-12.12	Vincent, Kim Ellen	110,900	13,000	110,900	0	260	W	1		
157.006-4-14	Walsh, Marcus	21,250	10,000	21,250	0	210		1		1- 12- 6
157.006-4-15	Van Sant, Kathleen E.	22,250	10,000	22,250	0	270		1		1- 10- 3
157.006-4-16	Martire, Steven P.	25,000	6,000	25,000	0	210		1		1- 16- 3
157.006-4-17	McCullough Living Trust	1,000	1,000	1,000	0	323		1		1- 4- 8
157.006-4-18	McQueer, Dwayne M.	37,000	10,000	37,000	0	210		1		1- 8- 3
157.006-4-19	Ball, Warren A (LC)	43,350	10,000	43,350	0	210		1		1- 16-11
157.006-4-20	Rossie Community Congregation	112,100	5,000	112,100	0	620		8		8- 36- 1
157.006-4-21	Mcilwain, Peter O.	26,500	9,000	26,500	0	260		1		1- 32- 6
157.006-4-22	Lynch , Donald V (etal)	2,200	2,200	2,200	0	311		1		1- 9-11
157.006-4-23	Davidson, Richard	75,500	10,000	75,500	0	210		1		1- 6- 8
157.006-4-24	Church, Exempt	500	500	500	0	323		8		8- 36- 2
157.006-4-25	Catholic Society	195,000	5,000	195,000	0	620		8		8- 36- 3

Parcel Id	Name	2014	2015		Res Pct	Prp Cls	O C	R S	T C	Account Nbr
		Total Av	Land Av	Total Av						
157.006-4-26	Bromley, Matthew D.	93,500	6,000	93,500	0	210	1			1- 27- 6
157.006-4-27	Church, Exempt	1,300	1,300	1,300	0	330	8			
157.006-4-28	Martire, Steven	300	300	300	0	311	1			
157.040-1-2	Novak, Karl J.	5,300	5,300	5,300	0	314	W 1			1- 22-14
157.040-1-3	Chairvolotti, Ray	9,400	9,400	9,400	0	314	W 1			1- 5- 6
157.040-1-4	Novak, Nancy & etal	7,000	7,000	7,000	0	314	W 1			1- 19-11
157.040-1-5	Novak, Nancy & etal	36,900	8,000	36,900	0	260	W 1			1- 19-10
157.040-1-6	Novak, Karl	42,400	8,000	42,400	0	260	W 1			1- 5- 7
157.040-1-7	Robinson, Karen A.	35,500	13,000	35,500	0	260	W 1			1- 19-12
157.048-1-1	Robinson, Karen A.	5,500	5,500	5,500	0	314	W 1			1- 19-12
157.048-2-1	Penders, Everett M.	15,000	4,000	15,000	0	270	W 1			1- 20- 8
157.048-2-2	Spath, Kathleen	6,500	6,500	6,500	0	311	W 1			1- 18-10
157.049-1-1	Connolly, James	10,725	5,000	10,725	0	270	W 1			1- 5-12
157.049-1-2	Laney, Harold W.	5,000	5,000	5,000	0	311	W 1			1- 11- 2
157.049-1-3	Spath, Kathleen	41,000	5,000	41,000	0	260	W 1			1- 18-12
157.049-1-4	Spath, Kathleen	6,900	5,000	6,900	0	260	W 1			1- 18-13
157.049-1-5	Spath, Kathleen	7,500	5,000	7,500	0	312	W 1			1- 18-11
157.057-1-1	Slate, Kenneth D.	6,000	5,000	6,000	0	312	W 1			1- 26- 1
157.057-1-2	Slate, Randy J.	18,000	6,000	18,000	0	312	W 1			1- 25-11
158.003-1-1	Beck, Andrew M.	85,000	8,000	85,000	0	210	1			1- 15- 8
158.003-1-2	Beck, Andrew M.	7,600	7,600	7,600	0	314	1			1- 15-10.1
158.003-2-1	Wood, Brady K.	93,900	21,550	93,900	0	240	W 1			1- 8-10
158.003-2-2	Walker, Krista L.	24,000	12,800	24,000	0	270	1			
158.003-2-3	Welch (LU), William J.	126,500	15,000	126,500	0	240	1			
170.002-1-1	Applied Research & Development	55,000	55,000	55,000	0	311	W 1			1- 9-13
170.002-1-2.2	Degennaro, Vincent L.	118,000	62,000	118,000	0	260	W 1			
170.002-1-2.3	Bolton, Michael G.	185,200	61,930	185,200	0	210	W 1			
170.002-1-2.12	Krafft, Lynn E.	70,480	58,480	70,480	0	260	W 1			
170.002-1-2.112	Wilder, Christopher	60,400	60,400	60,400	0	314	1			
170.002-1-2.113	Amato, Louis C.	55,000	55,000	55,000	0	314	W 1			
170.002-1-2.114	Leroy, Steven M.	62,000	62,000	62,000	0	314	W 1			
170.002-1-3	Leroy, Steven M.	37,950	37,950	37,950	0	322	W 1			1- 4-13
170.002-1-4	De Gennaro, Vincent L.	3,200	3,200	3,200	0	314	1			
170.002-2-1	Mosher, David	43,900	40,000	43,900	0	270	W 1			1- 21-12.3
170.002-2-2.2	Applebaum, Richard L.	165,400	59,200	165,400	0	260	W 1			1- 21-12.4
170.002-2-2.3	Wizeman, Joseph	130,000	57,000	130,000	0	260	W 1			1- 21-12.5
170.002-2-2.4	Rose, David M.	95,000	55,260	95,000	0	260	W 1			1- 21-12.13

Parcel Id	Name	2014	2015		Res Pct	Prp Cls	O C	R S	T C	Account Nbr
		Total Av	Land Av	Total Av						
170.002-2-2.51	Ninos, John E.	6,300	6,300	6,300	0	322	1			1- 21-15.5
170.002-2-2.52	Wagoner, David	4,935	4,835	4,935	0	312	1			
170.002-2-3.11	Arney, Don Michael	13,650	13,650	13,650	0	322	1			1- 21-13.1
170.002-2-3.12	Wright, Daniel A.	34,500	11,750	34,500	0	210	1			
170.002-2-3.13	Arney, Don Michael	5,000	5,000	5,000	0	321	1			
170.002-2-3.22	Witzel, Robert R.	60,350	55,750	60,350	0	260	W 1			
170.002-2-3.23	Arney, Don Michael	48,250	48,250	48,250	0	314	W 1			
170.002-2-3.211	Arney, Don Michael	78,500	54,700	78,500	0	260	W 1			1- 21-13.2
170.002-2-3.212	Ninos, James E.	82,900	47,500	82,900	0	260	W 1			
170.002-2-4	Ewing, Robert T (LU)	103,650	55,750	103,650	0	260	W 1			1- 21-12.2
170.002-2-5	Ninos, John E.	114,000	55,500	114,000	0	260	W 1			170.002-2-5
170.002-2-6	Case, William J.	118,250	47,350	118,250	0	260	W 1			1- 21-12.12
170.002-2-7	Evans, John	6,500	6,500	6,500	0	321	1			1- 21-13.3
170.002-2-8	Tobin, John	119,000	55,310	119,000	0	260	W 1			1- 21-12.12
170.002-2-9	Gentile, Philip J.	149,250	51,700	149,250	0	260	W 1			1- 21-12.2
170.002-2-11	Wizeman, Joseph	12,500	12,500	12,500	0	322	W 1			1- 21-12.14
170.002-2-12	Mosher, David F.	24,000	24,000	24,000	0	322	W 1			1- 21-12.5
170.002-2-13	Sullivan, John L (LU)	135,455	47,500	135,455	0	260	W 1			
170.002-2-14	Caratelli, Eugene	16,500	16,500	16,500	0	321	1			
170.002-2-15	Pratt, Richard	145,750	55,215	145,750	0	260	W 1			1- 21-12.11
170.002-2-16	Tobin, John	4,000	4,000	5,585	0	312	1			
170.002-2-17	Collette, Peter	3,500	3,500	3,500	60	314	1			1- 26- 6
170.002-3-2	Sargent, Gary J.	60,750	44,750	60,750	0	260	W 1			
170.002-3-3	Wood Revocable Trust	55,340	55,340	55,340	0	314	W 1			
171.001-1-1.1	Gardner, Terry L.	19,000	19,000	19,000	0	321	1			1- 16- 1.1
171.001-1-1.2	Gardner, Terry L.	25,100	19,000	25,100	0	312	1			1- 16- 1.2
171.001-1-2	Domagalski, James P.	49,700	44,000	49,700	0	322	1			1- 14- 9
171.001-1-3.1	Marcellus, Bertha	41,500	31,500	41,500	0	260	1			1- 16- 8
171.001-1-3.2	Marcellus, Milton E.	88,000	11,750	88,000	0	210	1			
171.001-1-4.1	Gelardi, Carl C.	107,000	107,000	107,000	0	105	1			1- 17-14
171.001-1-5	Marcellus, Bertha	95,500	64,400	95,500	58	112	1			1- 16- 9
* 171.001-1-6.2	Piece of Mine, LLC	162,250	60,000	162,250	0	112	1			
171.001-1-6.21	Gleason, Bryan (LC)		37,200	37,200	0	105	1			
171.001-1-6.22	Gleason, Brian (LC)		22,890	125,140	0	240	W 1			
171.001-1-7	Finley, Roger	21,500	21,500	21,500	0	321	1			1- 4-11
171.001-1-8	Marcellus, Milton E.	13,935	11,565	13,935	0	260	W 1			1- 20- 1.1
171.001-1-9	Marcellus, Milton E.	16,000	10,350	16,000	0	270	1			
<b>Page Totals</b>	<b>Parcels</b>		36	1,880,065	1,183,305	2,043,990				

Parcel Id	Name	2014	2015		Res Pct	Prp Cls	O C	R S	T C	Account Nbr
		Total Av	Land Av	Total Av						
171.001-2-1.1	Bassity Living Trust	58,800	58,800	58,800	0	105	W	1		8- 36-14
171.001-2-1.2	Cole, Harold	81,000	50,050	81,000	0	240		1		
171.001-2-2	Cole, Harold C.	41,000	41,000	41,000	0	321		1		1- 23- 6
171.001-2-3	Restani Development Corp.	49,700	49,700	49,700	0	321		1		1- 12-14
171.001-2-4	Restani Development Corp.	49,350	49,350	49,350	0	321		1		1- 12-15
171.001-2-6	Lantiegne, Paul S.	17,850	17,850	17,850	0	321		1		1- 10- 4
171.001-2-7	Lantiegne, Paul S.	10,150	10,150	10,150	0	321		1		1- 10- 5
171.002-1-1	Wilson, Thomas G.	161,000	161,000	161,000	0	321		1		1- 4-12
171.002-1-2	Merritt, Jean M (LU)	39,500	10,000	39,500	0	210		1		1- 10- 9
171.002-1-3.1	Rastley, Leo	79,800	23,100	79,800	0	240		1		1- 22- 5
171.002-1-3.2	Youngs, Lynn B.	45,425	10,000	45,425	0	270		1		
171.002-1-4.1	Maloy, David G.	47,000	10,350	47,000	0	210		1		1- 16- 4
171.002-1-4.2	Maloy, David G.	89,250	89,250	89,250	0	105		1		
171.002-1-6.11	Laforty, Franklin	159,300	108,000	159,300	67	112		1		1- 14-15
171.002-1-7.1	White, Douglas W.	210,000	63,000	210,000	0	240		1		1- 18- 6.1
171.002-1-8	Lake, Robert	3,000	3,000	3,000	0	323		1		1- 15- 2
171.002-1-9	Pucillo, Eleanor	85,600	62,300	85,600	0	271		1		1- 24-13
171.002-1-10	Drake, Bruce	85,000	12,800	85,000	0	210		1		1- 7- 1
171.002-1-11	Hutton, Mark W.		10,500	81,500	0	210		1		
171.002-2-1.1	Rusch, Susan L.	362,085	159,600	362,085	0	240		1		1- 23- 9
171.002-2-2	Lagstrom, Robert	1,600	1,600	1,600	0	314		1		1- 15- 1
171.002-2-5.2	Stephens & etal, Randon J.	20,000	13,000	20,000	0	260		1		1- 6- 7.2
171.002-2-5.3	Smith, Carl W & etal	27,000	12,800	27,000	0	260		1		1- 6- 7.3
171.002-2-5.41	Keefer, Randy G.	130,250	15,600	130,250	71	240		1		1- 6- 7.4
171.002-2-6.11	Laforty, Donald N.	50,750	50,750	50,750	0	105		1		1- 16-13
171.002-2-6.21	Harper, David J.	37,100	37,100	37,100	0	323		1		
171.002-2-7.1	Kopacz, John	68,800	44,790	68,800	0	240		1		1- 8- 7
171.002-2-7.2	Durso, Edmund	17,840	12,800	17,840	0	312		1		
171.002-2-8.1	Rowe, Gerald L.	12,600	12,600	12,600	0	322		1		1- 16-13.1
171.002-2-8.2	DelGaudio, John P.	133,500	16,100	133,500	0	260	W	1		1- 16-13.2
171.002-2-8.3	Guilford, John Jr.	62,500	16,100	62,500	0	260		1		1- 16-13.3
171.002-2-10	Daub, Randall W.	16,500	10,000	16,500	0	270		1		1- 40- 2
171.002-2-12	Fordyce, Tina M.	18,700	14,200	18,700	0	270		1		1-6-7.5
171.002-2-13	Stahl, James E.	43,940	15,140	43,940	0	260		1		1-6-7.6
171.002-2-14	Bird, Ronald E.	29,800	14,900	29,800	0	260		1		1-6-7.7
171.002-2-15.1	Daub & etal, Carl W. Jr..	24,100	24,100	24,100	0	322	W	1		1-6-7.8
171.002-2-16	Maloy, David G.	118,800	65,450	118,800	0	112		1		1- 16- 5

<b>Page Totals</b>	<b>Parcels</b>	37	2,488,590	1,376,830	2,570,090					
--------------------	----------------	----	-----------	-----------	-----------	--	--	--	--	--

Parcel Id	Name	2014	2015		Res Pct	Prp Cls	O C	R S	T C	Account Nbr
		Total Av	Land Av	Total Av						
171.002-2-17	Daub, Carl W. Jr.	13,200	6,000	13,200	0	270	1			1- 6- 7.11
171.002-2-18	Daub, Randall W.	1,400	1,400	1,400	0	311	1			
171.002-2-19.11	Daub, Carl W. Jr.	7,200	7,200	7,200	0	322	1			
171.002-2-19.12	Fritz, Jonathan (etal)	5,850	5,850	5,850	0	322	1			
171.002-2-19.131	Welton, Alan J & etal	5,000	5,000	5,000	0	314	1			
171.002-2-19.141	Daub, Carl W. Jr.	1,000	1,000	1,000	0	314	1			
171.002-2-20.11	Daub, Carl W. Jr.	1,250	1,250	1,250	0	311	1			
171.002-2-21.1	Dunn, Brian J.	2,300	2,300	2,300	0	311	1			
171.002-2-22	Kopacz, John	33,500	14,900	33,500	0	270	1			1- 15- 9
171.002-2-23	Moyer, Daniel	6,000	5,900	6,000	0	312	1			
171.003-1-1./1	St Lawrence County	1,300	0	1,300	0	720	1 R			1- 31- 6
171.003-1-1.11	Hicks, Darin G.	109,250	26,250	109,250	79	240	1			1- 11-15.1
171.003-1-1.12	Hartle, Frederick J.	7,320	7,000	7,320	0	312	1			
171.003-1-2	Hicks, Ronald	23,500	8,000	23,500	0	270	1			1- 11-15.2
171.003-1-3	Bartlett, Francis R.C.	84,900	10,000	84,900	0	270	1			1- 11-15.3
171.003-1-5.11	Hicks, Rodger A.	148,560	38,500	148,560	87	240	1			1- 2-13
171.003-2-1	Lantiegne, Paul S.	24,500	24,500	24,500	0	321	1			1- 10- 6
171.004-1-1.2	Robinson, Larry D.	16,450	16,450	16,450	0	321	1			1- 12- 1.2
171.004-1-1.32	Hicks, Gary	91,580	12,625	91,580	0	210	1			1- 12- 1.32
171.004-1-1.111	Venditti, Frank C. Jr.	66,100	66,000	66,100	0	312	1			1- 12-1.111
171.004-1-1.112	Cole, Harold C.	25,000	10,350	25,000	0	271	1			
171.004-1-6	Laforty, Franklin	2,800	2,800	2,800	0	105	1			1- 14-13
171.004-1-7	Ksiazze Chylinski Polubinski	22,050	22,050	22,050	0	323	1			1- 26-14
171.004-1-8	Ksiazze Chylinski Polubinski	29,400	29,400	29,400	0	323	1			1- 23- 5
171.004-1-9	Ksiazze Chylinski Polubinski	12,950	12,950	12,950	0	322	1			1- 23- 4
171.004-1-10	McFadden, Laura A.	94,500	33,600	94,500	0	240	1			1- 6-12
171.004-1-11	Hicks, Donald G.	24,000	10,350	24,000	0	270	1			1- 12- 1.2
171.004-1-12	Laforty, Franklin C.	3,000	3,000	3,000	0	314	1			
171.004-2-1.2	Freeman, William M.	26,000	12,100	26,000	0	270	1			
171.004-2-1.11	Laforty, Donald N.	33,600	33,600	33,600	0	105	1			
171.004-2-2.1	Hall, Kimberly A & Etal	249,900	139,000	249,900	0	417	1			1- 16-14.11
171.004-2-3.1	Storie, Edwin (Estate)	21,000	10,000	21,000	0	210	1			1- 26-13.2
171.004-2-4.11	Storie, Robert & Etal	23,000	13,000	23,000	0	210 W	1			1- 26-13.11
171.004-2-5	Ellis, John J.	82,000	10,000	82,000	0	210	1			1- 16-12.1
171.004-2-6.1	Mandigo, George C. Sr..	37,700	11,300	37,700	0	210	1			
171.004-2-7.3	Smith, Wendell	86,900	11,400	86,900	0	210	1			
171.004-2-7.4	Robinson, Leslie W.	33,550	17,500	33,550	0	270 W	1			

Parcel Id	Name	2014	2015		Res Pct	Prp Cls	O C	R S	T C	Account Nbr
		Total Av	Land Av	Total Av						
171.004-2-7.5	Smith, Wendell D. Jr.	79,000	11,400	79,000	0	210	1			
171.004-2-7.6	Morante, Joseph A.	14,850	14,750	14,850	0	312	W	1		
171.004-2-7.11	Laforty, Donald N.	103,350	23,800	103,350	0	240	1			1- 16-14
171.004-2-7.12	Adams, Thomas E.	63,255	14,260	63,255	0	260	W	1		
171.004-2-8	New York State Reforestation	335,250	335,250	335,250	0	930	W	3		3-32-4
171.004-2-9.1	Foster, Richard L (LU)	134,375	46,900	134,375	0	210	1			1- 8- 9
171.004-2-10	Caso, Ronald L.	92,775	14,190	92,775	0	260	W	1		1- 4-14
171.004-2-11.1	Sanborn, John Scott	9,000	9,000	9,000	0	314	W	1		1- 31- 8
171.004-2-13	Foster, Richard L (LU)	40,485	40,485	40,485	0	321	W	1		1- 5- 9
171.004-2-14.1	Smith, Wendell	15,050	15,050	15,050	0	321	1			1- 16-12.2
171.004-2-14.2	Foster, Richard L (LU)	8,750	8,750	8,750	0	321	1			
172.001-1-1.1	Millard, Jason	125,400	31,900	125,400	0	260	W	1		1- 6- 1
172.001-1-1.2	Cassidy, Thomas H.	64,400	64,400	64,400	0	322	W	1		
172.001-1-2	Rehberg-Mears Revocable Trust	68,200	68,200	68,200	0	322	W	1		1- 17-11
172.001-3-1	Torrick, Ronald D.	6,300	6,300	6,300	0	322	1			1-6-7.9
172.001-3-2	Krug, William C. III.	17,200	17,200	17,200	0	322	W	1		1-6-7.10
172.001-3-3	Hegge, James E.	42,000	10,350	42,000	0	260	1			1-6-7.11
172.001-3-4	Van Sickle, Richard L.	45,450	14,200	45,450	0	260	1			1-6-7.12
172.001-3-5	Krug, William C. III.	11,000	11,000	11,000	0	314	W	1		
172.001-3-6	Gorr, Randy L.	48,100	48,100	48,100	0	322	W	1		
172.001-3-7	Delorenzo, Gregory T.	94,500	18,750	94,500	0	240	1			1-15-10.2
172.001-3-8	Avery, Charles W.	63,700	43,000	63,700	0	260	1			1- 40- 1
172.001-3-9	Torrick, Ronald D.	62,500	28,000	62,500	0	260	1			1-6-7.5
172.003-1-1	Williamson, Jack C.	10,800	10,800	10,800	0	314	W	1		1- 30-10
172.003-1-2./1	St Lawrence County	1,350	0	1,350	0	720	1	R		1- 31- 9
172.003-1-2.2	Castor, Paul A.	73,000	15,600	73,000	0	240	W	1		1-30-15.2
172.003-1-2.11	Cheyney, Curtis P. III.	178,000	94,150	178,000	0	240	W	1		1- 30-15
172.003-1-2.12	Gregoire, Carol A (Trustee)	72,000	22,400	72,000	0	280	W	1		
172.003-1-3.1	Storie, Diane B.	88,635	64,260	88,635	0	240	W	1		1- 5- 8
172.003-1-3.2	Castor, Paul A.	5,040	5,040	5,040	0	322	W	1		
172.003-1-4	Riesdorff, Richard	36,000	13,000	36,000	0	260	W	1		1- 22-13
172.003-1-5	Oswegatchie Land Trust	55,100	13,000	55,100	0	260	W	1		1- 28-15
172.003-1-6	Cheyney, Curtis P. III.	13,000	13,000	13,000	0	322	W	1		1- 29-13.2
172.003-3-1	Storie, Diane B.	62,500	44,450	62,500	0	113	1			1- 26-12
172.003-3-2	Bagnick, Floyd I.	95,000	23,450	95,000	0	240	1			1- 3- 2
172.003-3-3	Sawyer, Larry T.	71,250	10,350	71,250	0	210	1			1- 15-15
172.003-3-4.1	Barker, Janise I (LU)	120,000	10,700	120,000	0	210	1			1- 14- 2

Parcel Id	Name	2014	2015		Res Pct	Prp Cts	O C	R S	T C	Account Nbr
		Total Av	Land Av	Total Av						
172.003-3-4.2	Belmore, Wesley	113,050	108,050	113,050	0	312	1			
172.003-3-5	McIntosh, Zelfhia	21,000	10,350	21,000	0	270	1			1- 17-10
172.003-3-6	Cheyney, Curtis P. III.	4,100	4,100	4,100	0	323	W 1			
172.003-3-7.1	Law, Harold	62,000	11,155	62,000	0	210	1			1- 15- 6
172.003-3-9.12	Delaney, Shawn	50,000	10,700	50,000	0	210	1			
172.003-3-9.112	Stowell, Steven R.	19,000	19,000	19,000	0	322	W 1			
172.003-3-9.113	Cheyney, Curtis P. III.	36,000	36,000	36,000	0	322	W 1			
172.003-3-10	Martin, Michael	28,000	6,000	28,000	0	270	1			1- 1-12
172.003-3-11	Antunovich, Peter J. Jr.	5,200	5,200	5,200	0	314	1			1- 17- 9
172.003-3-12	Ellison, Barbara M.	3,000	3,000	3,000	0	314	1			1- 26- 3
172.003-3-13	Ward, Michael J.	42,250	10,000	42,250	0	210	1			1- 7-14
172.003-3-14	Kitts, Michael J. Sr..	52,500	13,000	52,500	0	210	W 1			1- 13-12
172.003-3-15	Merkley, Marrison L & etal	4,000	4,000	4,000	0	314	W 1			1- 3-10
172.003-3-16	Klock, Edna M.	12,900	10,000	12,900	0	210	1			1- 31-14
172.003-3-17	Denee, Lucinda	36,500	13,000	36,500	0	210	W 1			1- 6- 9
172.003-3-18.1	Cushman, Robert	114,145	32,000	114,145	0	280	1			1- 19-13.1
172.003-3-18.2	Cushman, Robert E.	55,675	11,945	55,675	0	271	1			
172.003-3-19	Swem, Ronnie L.	33,000	10,150	33,000	0	270	1			
172.003-4-1	Sherman, Ronald N.	26,250	12,000	26,250	0	270	W 1			1- 10-15
172.003-4-2	Durham, Danny A.	31,500	13,000	31,500	0	270	W 1			1- 13-10
172.003-4-3	Church, William	19,550	13,875	19,550	0	260	W 1			1- 19-14
172.003-4-4	Methodist Episcopal Church	3,900	3,900	3,900	0	695	8			8- 36- 7
172.003-4-5.11	Bulger, Mark A (LU)	75,000	13,350	75,000	0	210	W 1			1- 3- 6
172.003-4-6	Richards, David L.	115,900	15,000	115,900	0	210	W 1			1- 32- 2
172.003-4-7	Richards, Karen S.	109,000	13,000	109,000	90	210	W 1			1- 8- 5
172.003-4-8	Cushman, Patricia G.	13,200	13,200	13,200	0	323	W 1			1- 3- 1
* 172.003-4-9	Cushman, Patricia G.	48,900	10,000	48,900	0	210	1			1- 15-14
172.003-4-9.1	Cushman, Patricia G.		9,500	38,900	0	210	1			1- 15-14
172.003-4-9.2	McCabe, Eric		5,000	23,500	0	270	1			
172.003-4-10	Cushman, Patricia G.	3,500	3,500	3,500	0	311	1			1- 15- 3
172.003-4-11.1	Richards, David L.	128,500	10,000	128,500	66	210	1			1- 32- 3
172.003-4-13	Cushman, Patricia G.	86,300	4,900	86,300	0	414	1			1- 28- 4
172.003-4-14	Ayen, Sally	54,500	5,000	54,500	0	210	1			8- 36-12
172.003-4-15.2	Swartzentruber, Levi J.	157,835	58,800	157,835	0	112	1			
172.003-4-15.3	Richards, Karen S.	47,900	10,350	47,900	0	271	1			1- 30-14.3
172.003-4-15.12	Finnerty, Janice	64,500	7,000	64,500	0	210	W 1			1- 3- 14.12
172.003-4-15.113	Woods, Lucille	12,600	7,000	12,600	0	270	W 1			1-30-14.32

Parcel Id	Name	2014	2015		Res Pct	Prp Cls	O C	R S	T C	Account Nbr
		Total Av	Land Av	Total Av						
172.003-4-16	Stowell, Joshua T.	74,500	10,000	74,500	0	210	1			1- 19-13.2
172.003-4-17.11	Youngs, George W.	29,000	13,000	29,000	0	270	W 1			1-30-14.111
172.003-4-17.12	Youngs, George W.	3,200	3,200	3,200	0	311	W 1			
172.003-4-17.21	Sweet, Christopher L.	27,500	5,000	27,500	0	270	1			
172.003-4-17.22	Youngs, George W.	2,000	2,000	2,000	0	311	W 1			
172.003-4-18	Finnerty, Tina M.	19,000	10,000	19,000	0	270	W 1			
172.003-4-19	Versailles, Robert J.	49,900	10,000	49,900	0	210	1			1-30-14.12'
172.003-4-20	Wylie, Bonnie Lee	32,000	10,000	32,000	0	270	1			
172.003-4-21	Staring, Eric K.	13,750	10,000	13,750	0	260	1			1- 17-12
184.002-1-1	Sweeney, Michael C.	49,950	46,550	49,950	0	312	W 1			1- 26-11
184.002-1-2.121	Turnbull, Harry E.	78,250	10,000	78,250	0	210	1			
184.002-1-3	Scott, Barbara A (LU)	29,500	13,000	29,500	0	260	W 1			1- 15-13
185.001-1-2.1	Wood, Harlow (LU) R.	42,000	42,000	42,000	0	120	1			1- 30-12
185.001-1-2.21	Cushman, Robert E.	196,500	16,100	196,500	0	240	1			
185.001-1-3.1	Wood, Harlow R (LU)	167,400	88,900	167,400	0	112	1			1- 30-11
185.001-1-3.2	Wood, David B.	132,540	11,925	132,540	0	210	1			
185.001-1-4.2	Barker, Janice I.	14,000	5,000	14,000	0	270	1			1- 1- 9.2
185.001-1-4.3	Billings, Michael D.	45,000	10,150	45,000	0	270	1			1- 1- 9.3
185.001-1-4.5	Barker, Janice I.	6,300	6,300	6,300	0	314	1			1- 1- 9.5
185.001-1-4.7	Billings, Michael	18,000	5,000	18,000	0	270	1			
185.001-1-4.61	Barker, Janise I.	49,500	9,000	49,500	0	270	1			
185.001-1-5.1	Kennedy, Kenneth D.	89,900	10,900	89,900	79	270	1			1- 19- 8.1
185.001-1-8.1	Billings, Michael D.	182,500	10,350	182,500	0	210	1			1- 2-10.1
185.001-1-9	Hall, John D.	76,900	10,000	76,900	0	210	1			1- 29- 2
185.001-1-10.4	Kennedy, Jon	126,500	10,700	126,500	0	210	1			1- 14- 1.4
185.001-1-10.7	Stowell, Walter W.	25,500	10,000	25,500	0	270	1			1- 14- 1.7
185.001-1-10.8	Barker, Janise I.	27,500	10,000	27,500	0	270	1			1- 14- 1.8
185.001-1-10.12	Elliott, William R.	69,000	11,000	69,000	0	210	1			1-14-1.12
185.001-1-10.14	Raymo, Chantele	92,780	15,000	94,800	0	210	1			1-14-1.14
185.001-1-10.51	Ramos-Pons, Eduardo	124,900	10,700	124,900	0	210	1			1- 14- 1.5
185.001-1-10.61	Leeson, Robert	131,500	10,840	131,500	0	210	1			1- 14- 1.61
185.001-1-10.132	Armes, Mitchell R.	89,500	10,350	89,500	0	210	1			
185.001-1-11	Rogers, Lyle E.	24,000	10,000	24,000	0	270	1			1- 14- 1.13
185.001-1-12.11	Burns, Clifton R.	168,235	10,770	168,235	0	210	1			1- 14- 1.12
185.001-1-13	Hughes, Philip	9,000	9,000	9,000	0	311	1			1- 14- 1.14
185.001-1-14	Hughes, Deanna S.	131,500	10,000	131,500	0	210	1			1- 14- 1.15
185.001-1-15	Sitts, Linna S.	122,500	12,380	122,500	0	210	1			1- 3- 8



Parcel Id	Name	2014	2015		Res Pct	Prp Cts	O C	R S	T C	Account Nbr
		Total Av	Land Av	Total Av						
185.001-1-17	Fenlong, Paulette M.	81,900	10,150	81,900	0	270	1			1- 14- 1.11
185.001-1-18	Turnbull, Harley F.	1,000	1,000	1,000	0	323	1			1- 28- 5
185.001-1-19.11	Shampine, Brennan R.	199,850	40,800	199,850	0	281	1			1- 24- 7
185.001-1-20.2	Raymo, Dale L.	156,500	12,800	156,500	0	210	1			
185.001-1-21	Carvel, Jason P.	127,500	11,400	127,500	0	210	1			1- 14- 1.16
185.001-1-22.2	Wood, Dorothy	99,255	13,255	99,255	0	240	1			1-18-8.2
185.001-1-22.12	Robert, Ray L.	109,500	10,000	109,500	0	210	1			
185.001-1-22.111	Wood, Dorothy G.	148,160	37,200	148,160	0	113	1			1- 18- 8.1
185.001-1-22.112	Powell, Richard G.	108,150	10,350	108,150	0	210	1			
185.001-1-23.11	Griess, Linda M.	60,100	10,000	60,100	0	210	1			
185.001-1-23.21	Barker, Janise I.	17,350	10,700	17,350	0	270	1			
185.001-1-24.2	Holland, Alexander	86,250	10,350	86,250	0	270	1			
185.001-1-24.111	Armes, Mitchell R.	186,900	17,840	186,900	0	240	1			1- 14- 1.11
185.001-1-24.112	Countryman, Martin P.	189,900	16,300	189,900	0	210	1			
185.001-1-25.21	Billings, Matthew J.	188,000	16,650	188,000	0	210	1			
185.001-1-26.11	Belmore, Wesley T.	196,900	60,200	196,900	0	416	1			1- 1- 9.11
185.001-1-26.12	Belmore, Wesley T.	3,200	3,200	3,200	0	311	1			
185.001-1-27	Billings, Michael D.	3,500	3,500	3,500	0	314	1			
185.001-1-28.12	Weir, Charles J.	33,500	10,300	33,500	0	270	1			
185.001-1-28.112	Hughes, Deanna S.	5,150	5,150	5,150	0	311	1			
185.001-1-30	Recher, Robert W.	17,000	6,000	17,000	0	270	1			
185.001-1-31	McIntosh, David	1,400	1,400	1,400	0	311	1			
185.001-1-32	Turnbull, Harry E.	43,250	42,000	43,250	0	312	1			1- 28- 6.1
185.001-1-34	Countryman, Martin P.	3,500	3,500	3,500	0	311	1			
185.001-1-35	Armes, Mitchell R.	4,526	4,526	4,526	0	311	1			1-14-1.13
185.001-2-1.2	Thibault, Sandra	26,900	5,000	26,900	0	270	1			1- 7- 8.2
185.001-2-7	Mousaw, Charles	62,000	6,000	62,000	0	210	1			1- 10-14
185.001-2-8	Swem, Elizabeth J (LU)	42,500	5,000	42,500	0	210	1			1- 27- 3
185.001-2-9	Town of Rossie	30,000	5,000	30,000	0	682	8			8- 36- 8
185.001-2-11.1	Hull, Tony	21,900	9,000	21,900	0	270	1			1- 2-12
185.001-2-12.12	Berry, John P.	89,900	10,700	89,900	0	210	1			
185.001-2-12.21	Morrow, Carlton E. Sr.	80,000	10,350	80,000	25	483	1			
185.001-2-12.112	Gamble, Kevin L.	153,900	10,500	153,900	0	210	1			
185.001-2-13.2	Reilly, James B.	72,350	11,450	72,350	0	210	1			
185.001-2-13.12	Storie, Nancy A.	88,500	11,500	88,500	0	210	1			
185.001-2-13.111	Serviss, Wendy S.	31,150	31,150	31,150	0	105	1			1- 21-15
185.001-2-13.112	Marcellus, Rick W.	88,500	10,500	88,500	0	210	1			

Parcel Id	Name	2014	2015		Res Pct	Prp Cls	O C	R S	T C	Account Nbr
		Total Av	Land Av	Total Av						
185.001-2-14	McClare, Richard E.	31,000	9,000	31,000	0	270	1			1- 21-14
185.001-2-17	Young, Thomas G. Jr.	4,200	4,200	4,200	0	311	1			
185.001-2-18.2	Rose, Sue E.	3,400	3,400	3,400	0	311	1			
185.001-2-18.12	Baillargeon etal, Parrish P H	78,000	11,225	78,000	0	270	1			
185.001-2-19	Armes, Mitchell R.	1,800	1,800	1,800	0	314	1			
185.001-2-20.2	Gamble, Carl E.	89,250	10,000	89,250	0	210	1			
* 185.001-2-20.11	Hance, Larry	87,710	87,710	87,710	0	323	1			1- 11- 3
185.001-2-20.12	Hull, Fred	31,500	6,050	31,500	0	312	1			
185.001-2-20.111	Hance, Cory D.		49,175	49,175	0	323	1			1- 11- 3
185.001-2-20.112	Silva, William		38,500	38,500	0	323	1			
185.001-2-21	Hartle, Gerald F. III.	4,000	4,000	4,000	0	322	1			
185.001-2-22	Raymo, Dale L.	15,950	10,200	15,950	0	270	1			
185.001-3-1.1	Henderson, Robert L.	13,300	13,300	21,700	0	312	1			
185.001-3-2	FTS Holdings, LLC	3,900	3,900	3,900	0	314	1			1- 37- 1
185.001-3-3	FTS Holdings, LLC	30,500	5,000	30,500	0	210	1			1- 22- 1
185.001-3-4	Rickett, David	29,525	5,000	29,525	0	210	1			1- 2- 4
185.001-3-5	Northern ARC Properties, LLC	85,425	7,200	85,425	0	411	1			1- 1-14
185.001-3-6.2	Richards, Karen F.	99,400	31,000	99,400	0	240	1			
185.001-3-6.3	Northern ARC Properties, LLC	1,700	1,700	1,700	0	314	1			
185.001-3-6.4	Coons, Charles E.	65,000	8,000	65,000	0	210	1			
185.001-3-6.12	Shampine, Bradley F.	86,000	10,000	86,000	0	210	1			
185.001-3-6.111	Blevins, David R.	73,000	6,850	73,000	0	210	1			1- 7- 8.1
185.001-3-6.112	Belmore, Wesley T.	15,200	15,200	15,200	0	322	1			
185.001-3-7	Galligher, Chad M.	100,900	10,000	100,900	0	210	1			
185.001-3-8.1	Kulp, Tammy Jo	3,200	3,200	3,200	0	311	1			
185.001-3-8.2	Halpin, Nathan J.	124,500	10,350	124,500	0	210	1			
185.001-3-9.1	Robillard, Laurie	132,200	14,900	132,200	0	240	1			
185.002-1-1.1	Bagnick, Floyd I.	77,000	77,000	77,000	0	321	1			1- 27- 8
185.002-1-1.2	Barker, James	46,900	10,700	46,900	0	210	1			
185.002-1-2	Hance, Cory D.	150,800	10,000	151,800	0	210	1			1- 11- 5
185.002-1-3.12	Hartle, Gerald F. III.	110,500	10,350	110,500	0	210	1			
185.002-1-3.111	Hance, Cory D.	8,300	8,300	8,300	0	120	1			1- 11- 6.1
185.002-1-3.112	Miller, Jacob A.	45,800	39,050	45,800	0	120	1			
185.002-1-4	Miller, Jacob A.	132,500	28,500	132,500	0	112	1			1- 26-15
185.002-1-5	Sadue, Donald J. Jr.	8,800	8,800	8,800	0	321	1			1- 27-10
185.002-1-6	Sadue, Donald J. Jr..	4,500	4,500	4,500	0	314	1			1- 23- 8
185.002-1-7.12	Silva, William	3,800	3,800	3,800	0	311	1			

Page Totals

Parcels

36

1,711,750

494,150

1,808,825

Parcel Id	Name	2014	2015		Res Pct	Prp Cls	O C	R S	T C	Account Nbr
		Total Av	Land Av	Total Av						
185.002-1-7.13	Taylor, Jerry M. Jr.	33,500	10,350	33,500	0	270	1			
185.002-1-7.21	Desormeaux, Theresa A.	16,800	16,800	16,800	0	120	1			1-27-11.21
185.002-1-7.112	Silva, William	260,000	109,000	260,000	0	240	1			
185.002-1-8	Somerville Cemetery	4,200	4,200	4,200	0	695	8			8- 36- 6
185.002-1-9.1	Holdstock, Nancy L (LU)	89,900	10,400	89,900	0	210	1			1- 12- 5
185.002-1-10	Hartle, Kenneth	109,775	10,000	109,775	0	210	1			1- 11- 9
185.002-1-11	Lambert, Kenneth K.	54,000	10,000	54,000	0	210	1			1- 11- 4
185.002-1-12.3	Henderson, Robert	49,400	11,295	49,400	0	210	1			
185.002-1-13	Henderson, John C.	13,000	8,100	13,000	0	312	1			1- 2-11
185.002-1-14	Shippee, John W.	32,225	10,000	32,225	0	270	1			1- 11- 7
185.002-1-15	Henderson, Robert	86,900	10,000	86,900	0	210	1			1- 3-13
185.002-1-17	Miller, Jacob A.	850	850	850	0	105	1			
185.002-1-18.1	Somerville Assets, LLC	56,000	10,000	56,000	0	210	1			1- 1-11
185.002-1-19	Alguire, Daniel R.	62,515	10,000	62,515	0	210	1			
185.002-4-1	Scott, Jack (LU)	35,700	35,700	35,700	0	321	1			1- 23- 7
185.002-4-2.1	Phelps, Frederick C.	149,050	68,500	149,050	66	240	1			1- 7- 5.1
185.002-4-4	Stammer, Donald	11,900	11,900	11,900	0	105	1			1- 26- 4
185.002-4-5	LaVack Farms, LLC	5,800	2,200	5,800	0	312	1			1- 15- 4
185.002-4-6	LaVack Farms, LLC	725	725	725	0	105	1			1- 15- 5
185.002-4-7.1	Wujcik, Frank J Jr (Etal)	129,545	66,000	129,545	0	112	1			1- 12- 2
185.002-4-8	Barr, Alan F.	5,750	3,000	5,750	0	312	1			1- 24-10
185.002-4-10	Porter, William F.	25,250	10,400	25,250	0	270	1			
185.003-1-1.1	Young, Thomas G.	26,950	26,950	26,950	0	311	1			1- 20-13
185.004-1-1.2	Moore, James M.	80,365	10,000	80,365	0	270	1			
185.004-1-1.11	Monica, Ronald (LU)	45,000	10,000	45,000	0	210	1			1- 18- 1
185.004-1-1.12	Zook, Eli C.	149,900	52,150	149,900	0	112	1			
185.004-1-2.1	Bell, John	79,075	36,000	79,075	0	112	1			1- 2- 3
185.004-1-2.2	Hoffman, Melody L.	87,925	10,000	87,925	0	270	1			
185.004-1-3	Bell, John	42,800	34,500	42,800	0	112	1			1- 2- 2
185.004-1-4	Kane, Barbara	87,750	12,450	87,750	0	210	1			1- 24-11
185.004-1-5	Barr, Larry	87,100	14,200	87,100	0	210	1			1- 23-10
185.004-1-6.1	Wujcik, Frank Jr.	1,800	1,800	1,800	0	314	1			1- 8-14
185.004-1-6.2	Barr, Larry	1,800	1,800	1,800	0	314	1			
185.004-1-8.1	Bell, John R.	7,000	7,000	7,000	0	105	1			1- 1-15.1
185.004-1-8.2	Hoffman, Melody L.	7,000	5,800	7,000	0	312	1			1- 1-15.2
185.004-1-21.2	Hart, William J.	155,425	9,000	155,425	0	210	1			1- 2- 6.2
185.004-1-21.11	Sheen, Jerry L.	92,500	11,085	92,500	0	210	1			1- 2- 6.1

Parcel Id	Name	2014	2015		Res Pct	Prp Cls	O C	R S	T C	Account Nbr
		Total Av	Land Av	Total Av						
185.004-1-22	Smith, Jimmy L. Jr.	88,000	10,350	88,000	0	210	1			1- 4- 3
185.004-1-23	Hazelton, M J. Jr.	6,400	6,400	6,400	0	311	1			1- 11-10
185.004-1-24.1	Fuller, Norman E.	53,000	10,700	53,000	0	210	1			1- 24- 2
185.004-1-25.1	Wells, George C.	150,000	10,400	150,000	0	210	1			1- 24- 3
185.004-1-26	CSX Transportation Inc	1,200,000	0	1,200,000	0	842	7			6- 33- 7
185.004-1-27	Swem, Wellington W. Jr.	72,500	10,350	72,500	0	270	1			1- 27-11.1
185.004-1-28	Larock, Michael R.	119,900	10,000	119,900	0	210	1			1-27-11.22
185.004-2-1.11	Wujcik, Frank J. Jr.	51,500	23,000	51,500	82	270	1			1- 27-14
185.004-2-2	Pulver, Richard A.	75,800	40,000	110,800	0	240	1			1- 13- 7
185.004-2-3.2	RSI Roofing Inc	101,325	10,350	101,325	0	449	1			
185.004-2-3.12	Moroz, Michael III.	76,900	10,800	76,900	0	270	1			
185.004-2-3.112	Little, Georgianne M.	72,500	11,260	72,500	0	210	1			
185.004-2-4	Siebels, William J (LU)	20,000	20,000	20,000	0	105	1			1- 4- 5.2
185.004-2-5	Platt, Hampson D.	45,500	45,500	45,500	0	105	1			1- 21- 5
185.004-2-6	Platt, Hampson	144,000	104,500	144,000	0	112	1			1- 21- 6
185.004-2-7.2	Pokorny, Louis G.	27,300	7,500	27,300	0	312	1			
185.004-2-7.11	Cooke Sand & Gravel Inc	107,600	61,200	107,600	0	720	1			1- 5-14
185.004-2-7.121	Moskal, Frank M. III.	550	550	550	0	311	1			
185.004-2-7.122	Aungst, Paula Jean	575	575	575	0	311	1			
185.004-2-8.1	Aungst, Paula Jean	65,250	12,730	65,250	0	210	1			1- 4- 4
185.004-2-8.2	Moskal, Frank M. III.	3,200	3,200	3,200	0	311	1			
185.004-2-19	Church, Robert E.	46,300	7,000	46,300	0	210	1			1- 30- 6
185.004-2-20	Cooke Sand & Gravel Inc	8,000	3,500	8,000	0	312	1			1- 30- 7
185.004-2-21.1	Swem, Earl S.	65,500	10,350	65,500	0	210	1			1- 32- 1.1
185.004-2-21.2	RSI Roofing Inc	42,120	3,000	42,120	0	449	1			1-32-1.2
185.004-2-22	RSI Roofing Inc	47,600	6,000	47,600	0	449	1			1- 27- 9
185.004-2-23	Mashaw, Curtis M.	45,000	6,000	45,000	0	210	1			1- 27- 5
185.004-2-24	Durham, Earl	43,750	10,000	43,750	0	210	1			1- 32- 1
185.004-2-25	Griffin, William R.	62,700	10,000	62,700	0	210	1			1- 2-15
185.004-2-26	Moskal, Frank III.	91,000	10,350	91,000	0	210	1			1-21-6.2
185.004-2-27.1	Bassett, Edward E.	8,400	8,400	8,400	0	322	1			1- 9- 1
185.004-2-27.3	Desormeaux Trust, Theresa A.	24,500	24,500	24,500	0	322	1			
185.004-2-27.21	RSI Roofing Inc	9,000	9,000	9,000	0	322	1			
185.004-2-27.22	Soper, Chad B.	35,000	35,000	35,000	0	322	1			
185.004-2-28	Bassett, Edward E.	96,200	18,750	96,200	0	270	1			
185.004-2-29.1	Hart, William J.	7,000	7,000	7,000	0	322	1			1- 7- 4
185.074-1-1	Nichols, Stephen M.	58,500	7,000	58,500	0	210	1			

Parcel Id	Name	2014	2015		Res Pct	Prp Cls	O C	R S	T C	Account Nbr
		Total Av	Land Av	Total Av						
185.074-1-2	Cole, Elaine M (LU)	3,700	3,700	3,700	0	311	1			1- 31-15
185.074-1-3	Cole, Elaine M (LU)	55,000	6,000	55,000	0	210	1			1- 8-15
185.074-1-4	Turner, Barry D.	51,000	5,000	51,000	0	270	1			1- 5-10
185.074-1-5	Mitchell, Leon	29,900	2,000	29,900	0	270	1			1- 6-10
185.074-1-6	Mason, Arthur	45,500	5,000	45,500	0	210	1			1- 29-14
185.074-1-7	Moskal, Frank	64,250	5,000	64,250	0	210	1			1- 18- 9
185.074-1-8	Shippee, Elias	82,500	9,000	82,500	0	210	1			1- 24- 9
185.074-1-9	Burr, Timothy R.	30,800	3,000	30,800	0	312	1			1- 6-11
185.074-1-10	Burr, Timothy R.	2,100	2,100	2,100	0	311	1			1- 27-12
185.074-1-11	Burr, Timothy R.	40,000	2,000	40,000	0	220	1			1- 27-13
185.074-1-12	Looker, David	86,270	7,000	86,270	0	210	1			1- 1-15.3
185.074-1-13	Steele, Cecil	50,000	6,000	50,000	0	210	1			1- 26- 5
185.074-1-14	Burr, Timothy R.	5,200	2,000	5,200	0	312	1			1- 27- 7
185.074-2-1	Trundle, Timothy	125,900	7,000	125,900	0	210	1			1- 5-11
185.074-2-2	Card, Shandria C.	45,000	5,000	45,000	0	210	1			1- 9-15
185.074-2-3	Burr, Timothy R.	83,200	5,000	83,200	0	210	1			1- 3-11
185.082-1-1	Burr, Timothy R.	1,300	1,300	1,300	0	314	1			
185.082-1-2	Burr, Timothy R.	1,500	1,200	1,500	0	312	1			1- 1-16
185.082-1-3	Ferry, Vincent C.	1,900	1,900	1,900	0	311	1			1- 23-12.2
185.082-1-4	Gillett, Charlotte	2,200	2,200	2,200	0	311	1			1- 19- 9
185.082-1-5	Pokorny, Louis G.	49,500	8,000	49,500	0	210	1			1- 6- 6
185.082-1-6	Sawyer, Randy	28,500	9,000	28,500	0	210	1			1- 23-12.1
197.002-1-1	Siebels, William J (LU)	10,500	10,500	10,500	0	105	1			1- 24-14
197.002-1-2	Siebels, William J (LU)	18,900	18,900	18,900	0	105	1			1- 4- 5.1
376.000-1	New York State Transition Asmt	740	0	0	0	993	3			
376.000-3	New York State Transition Asmt	750	0	0	0	993	3			
376.000-4	New York State Transition Asmt	0	0	0	0	993	3			
555.001-29-1	Citizens Telephone Co	98,801	0	88,368	0	866	5			5- 34- 1
555.007-29-1	Time Warner - North Region	483	0	469	0	869	5			
555.008-29-1	Verizon New York Inc	51,665	0	48,933	0	866	5			5- 34- 2
555.008-29-2	Verizon New York Inc	104,896	0	99,349	0	866	5			5-34-3
555.009-29-1	Niagara Mohawk Power Corp	165,247	0	162,918	0	861	5 R			5- 34- 4
555.009-29-2	Niagara Mohawk Power Corp	203,677	0	200,806	0	861	5 R			5-34-5
555.009-29-3	Niagara Mohawk Power Corp	15,372	0	15,156	0	861	5 R			5-34-6
676.000-9999-132.350/1881	Niagara Mohawk Power Corp	491,977	0	491,977	0	884	6 R			6- 33- 4
676.000-9999-132.350/1882	Niagara Mohawk Power Corp	384,637	0	384,637	0	884	6 R			6-33-6
676.000-9999-132.350/1883	Niagara Mohawk Power Corp	17,890	0	17,890	0	884	6 R			6-33-5

Parcel Id	Name	2014		2015		Res Pct	Prp Cls	O R C S S	T C	Account Nbr
		Total Av	Land Av	Total Av	Land Av					
676.000-9999-609.600/1881	Citizens Telephone Co	345	0	345	0	836	6			6- 33- 1
676.000-9999-631.900/1881	Verizon New York Inc	64,812	0	64,812	0	836	6			6- 33- 2
676.000-9999-631.900/1882	Verizon New York Inc	82,899	0	82,899	0	836	6			6-33-3
676.000-9999-631.900/1883	Verizon New York Inc	3,014	0	3,014	0	836	6			
<b>Town Totals</b>	<b>Parcels</b>	814	44,061,480	15,345,110	44,544,598					
<b>Town Grand Totals</b>	<b>Parcels</b>	814	44,061,480	15,345,110	44,544,598					
<b>Report Totals</b>	<b>Parcels</b>	814	44,061,480	15,345,110	44,544,598					

STATE OF NEW YORK  
 COUNTY - St Lawrence  
 TOWN - Rossie  
 SWIS - 407600

2 0 1 5 T E N T A T I V E A S S E S S M E N T R O L L  
 T A X A B L E SECTION OF THE ROLL - 1  
 TAX MAP NUMBER SEQUENCE  
 UNIFORM PERCENT OF VALUE IS 097.00

PAGE 1  
 VALUATION DATE-JUL 01, 2014  
 TAXABLE STATUS DATE-MAR 01, 2015

TAX MAP PARCEL NUMBER	PROPERTY LOCATION & CLASS	ASSESSMENT	EXEMPTION CODE	COUNTY	TOWN	SCHOOL
CURRENT OWNERS NAME	SCHOOL DISTRICT	LAND	TAX DESCRIPTION	TAXABLE VALUE		ACCOUNT NO.
CURRENT OWNERS ADDRESS	PARCEL SIZE/GRID COORD	TOTAL	SPECIAL DISTRICTS			
*****						
142.003-3-1	1584 CR 3 210 1 Family Res Hammond 1 404201	10,500	Basic Star 41854	0	0	1- 21- 9.2 29,100
Knight Kristin A		50,250	COUNTY TAXABLE VALUE	50,250		
1584 County Route 3	Plotted 8/2014	50,250	TOWN TAXABLE VALUE	50,250		
Hammond, NY 13646	3.85A(D) Part		SCHOOL TAXABLE VALUE	21,150		
	FRNT 340.00 DPTH		AG001 Ag Dist #1	.00 MT		
	ACRES 2.70 BANK8888830		FD035 Rossie Fire Prot	50,250 TO M		
	EAST-0150738 NRTH-1605675					
	DEED BOOK 2014 PG-4924					
	FULL MARKET VALUE	51,804				
*****						
142.003-3-2	1582 CR 3 240 Rural res Hammond 1 404201	23,000	Basic Star 41854	0	0	1- 21- 9.1 29,100
Knight Wayne A	Re:0997sp10,000	189,300	COUNTY TAXABLE VALUE	189,300		
Knight Mary E	FRNT 517.00 DPTH		TOWN TAXABLE VALUE	189,300		
1582 County Route 3	ACRES 22.30		SCHOOL TAXABLE VALUE	160,200		
Hammond, NY 13646-4265	EAST-0151426 NRTH-1606306		AG001 Ag Dist #1	.00 MT		
	DEED BOOK 1112 PG-391		FD035 Rossie Fire Prot	189,300 TO M		
	FULL MARKET VALUE	195,155				
*****						
142.003-3-3.1	CR 3 323 Vacant rural Hammond 1 404201	27,500	COUNTY TAXABLE VALUE	27,500		1- 28-10
Scotacres Inc	507'RF	27,500	TOWN TAXABLE VALUE	27,500		
Attn: Chris Hall	FRNT 507.00 DPTH		SCHOOL TAXABLE VALUE	27,500		
5929 Robinson Rd	ACRES 54.90		AG001 Ag Dist #1	.00 MT		
Sodus, NY 14551-9702	EAST-0152378 NRTH-1606532		FD035 Rossie Fire Prot	27,500 TO M		
	DEED BOOK 892 PG-00587					
	FULL MARKET VALUE	28,351				
*****						
142.003-3-5.1	Off CR 3 322 Rural vac>10 - WTRFNT Hammond 1 404201	62,000	COUNTY TAXABLE VALUE	62,000		1- 9- 4 .1
Galloway Revocable Trust Mary	5420'WF on Indian River	62,000	TOWN TAXABLE VALUE	62,000		
Revocable Trust	1260'WF on Black Lake		SCHOOL TAXABLE VALUE	62,000		
PO Box 203	ACRES 81.30		FD035 Rossie Fire Prot	62,000 TO M		
Hammond, NY 13646	EAST-0154735 NRTH-1607068					
	DEED BOOK 1999 PG-15689					
	FULL MARKET VALUE	63,918				
*****						
142.003-3-6.1	S Woods Rd 323 Vacant rural Hammond 1 404201	11,550	COUNTY TAXABLE VALUE	11,550		1- 11-13.1
Schlecht Christopher W	2310' WF(Swamp) 850'RF	11,550	TOWN TAXABLE VALUE	11,550		
Grulich Laurie E	ACRES 32.90		SCHOOL TAXABLE VALUE	11,550		
8554 Angus Path	EAST-0155784 NRTH-1605405		FD035 Rossie Fire Prot	11,550 TO M		
Cicero, NY 13039-7351	DEED BOOK 2013 PG-1519					
	FULL MARKET VALUE	11,907				
*****						

STATE OF NEW YORK  
COUNTY - St Lawrence  
TOWN - Rossie  
SWIS - 407600

2 0 1 5 T E N T A T I V E A S S E S S M E N T R O L L  
T A X A B L E SECTION OF THE ROLL - 1  
TAX MAP NUMBER SEQUENCE  
UNIFORM PERCENT OF VALUE IS 097.00

PAGE 2  
VALUATION DATE-JUL 01, 2014  
TAXABLE STATUS DATE-MAR 01, 2015

TAX MAP PARCEL NUMBER	PROPERTY LOCATION & CLASS	ASSESSMENT	EXEMPTION CODE	COUNTY	TOWN	SCHOOL
CURRENT OWNERS NAME	SCHOOL DISTRICT	LAND	TAX DESCRIPTION	TAXABLE VALUE		
CURRENT OWNERS ADDRESS	PARCEL SIZE/GRID COORD	TOTAL	SPECIAL DISTRICTS	ACCOUNT NO.		
*****						
142.003-3-7	107 S Woods Rd			142.003-3-7	1-	5- 1
Chamberlin Jacques (LU)	260 Seasonal res - WTRFNT		COUNTY TAXABLE VALUE	141,000		
Chamberlin Aileen (LU)	Hammond 1 404201	55,000	TOWN TAXABLE VALUE	141,000		
% Mark Chamberlin	2001/6212-Life Use	141,000	SCHOOL TAXABLE VALUE	141,000		
PO Box 611	1246' WF		FD035 Rossie Fire Prot	141,000 TO M		
Baldwinsville, NY 13207	1324' RF					
	ACRES 32.10					
	EAST-0155079 NRTH-1603534					
	DEED BOOK 2001 PG-6213					
	FULL MARKET VALUE	145,361				
*****						
142.003-3-8	S Woods Rd			142.003-3-8	1-	1- 3
Many Oaks Forest Preserve Inc	321 Abandoned ag		COUNTY TAXABLE VALUE	29,000		
5843 County Highway 18	Hammond 1 404201	29,000	TOWN TAXABLE VALUE	29,000		
West Edmeston, NY 13485-2305	3340' RF	29,000	SCHOOL TAXABLE VALUE	29,000		
	FRNT 3340.00 DPTH		FD035 Rossie Fire Prot	29,000 TO M		
	ACRES 57.50					
	EAST-0155906 NRTH-1603314					
	DEED BOOK 2000 PG-24085					
	FULL MARKET VALUE	29,897				
*****						
142.003-3-9	103E S Woods Rd			142.003-3-9	1-	7-15
Hutton Bruce	210 1 Family Res - WTRFNT		Basic Star 41854	0	0	29,100
McCartha Darlene	Hammond 1 404201	13,560	COUNTY TAXABLE VALUE	137,315		
103E South Woods Rd	264' Wfx277x286x253	137,315	TOWN TAXABLE VALUE	137,315		
Hammond, NY 13646-4237	FRNT 264.00 DPTH		SCHOOL TAXABLE VALUE	108,215		
	ACRES 1.70		FD035 Rossie Fire Prot	137,315 TO M		
	EAST-0154700 NRTH-1602950					
	DEED BOOK 2007 PG-8519					
	FULL MARKET VALUE	141,562				
*****						
142.003-3-10.1	103D S Woods Rd			142.003-3-10.1	1-	9- 2
Towner Adam	260 Seasonal res - WTRFNT		COUNTY TAXABLE VALUE	120,225		
127 Willowbend Rd	Hammond 1 404201	9,000	TOWN TAXABLE VALUE	120,225		
Rochester, NY 14618	0.53A(D) & 0.07A(D)	120,225	SCHOOL TAXABLE VALUE	120,225		
	Also See 1041/150		FD035 Rossie Fire Prot	120,225 TO M		
	72' wfx253x121x89x73x100					
	FRNT 72.00 DPTH					
	ACRES 0.60 BANK8888856					
	EAST-0154661 NRTH-1602757					
	DEED BOOK 2014 PG-12055					
	FULL MARKET VALUE	123,943				
*****						



STATE OF NEW YORK  
 COUNTY - St Lawrence  
 TOWN - Rossie  
 SWIS - 407600

2 0 1 5 T E N T A T I V E A S S E S S M E N T R O L L  
 T A X A B L E SECTION OF THE ROLL - 1  
 TAX MAP NUMBER SEQUENCE  
 UNIFORM PERCENT OF VALUE IS 097.00

PAGE 3  
 VALUATION DATE-JUL 01, 2014  
 TAXABLE STATUS DATE-MAR 01, 2015

TAX MAP PARCEL NUMBER	PROPERTY LOCATION & CLASS	ASSESSMENT	EXEMPTION CODE	COUNTY	TOWN	SCHOOL
CURRENT OWNERS NAME	SCHOOL DISTRICT	LAND	TAX DESCRIPTION	TAXABLE VALUE		
CURRENT OWNERS ADDRESS	PARCEL SIZE/GRID COORD	TOTAL	SPECIAL DISTRICTS	ACCOUNT NO.		
*****						
142.003-3-11	103C S Woods Rd 260 Seasonal res - WTRFNT Hammond 1 404201	9,000	COUNTY TAXABLE VALUE	142.003-3-11	1-	1- 6
Hard Gerald J (LU)		47,000	TOWN TAXABLE VALUE			
Hard Carol A (LU)	100'WFx119x73x100 .20A	47,000	SCHOOL TAXABLE VALUE			
1028 State Fair Blvd	FRNT 100.00 DPTH		FD035 Rossie Fire Prot			47,000 TO M
Syracuse, NY 13209	ACRES 0.20 EAST-0154590 NRTH-1602713 DEED BOOK 2009 PG-11332					
	FULL MARKET VALUE	48,454				
*****						
142.003-3-12	103B S Woods Rd 210 1 Family Res - WTRFNT Hammond 1 404201	13,000	COUNTY TAXABLE VALUE	142.003-3-12	1-	13- 5
Armitage Norman C		48,000	TOWN TAXABLE VALUE			
Armitage Ellen E	0.20A(D)	48,000	SCHOOL TAXABLE VALUE			
Attn: Joan R Sulzmann	87'WFx104x72x119		FD035 Rossie Fire Prot			48,000 TO M
7249 Jubilee Ln	FRNT 87.00 DPTH					
Fairhope, AL 36532	ACRES 0.20 EAST-0154589 NRTH-1602638 DEED BOOK 2009 PG-5989					
	FULL MARKET VALUE	49,485				
*****						
142.003-3-13.1	S Woods Rd 314 Rural vac<10 - WTRFNT Hammond 1 404201	13,020	COUNTY TAXABLE VALUE	142.003-3-13.1	1-	1- 1
Saporito Anthony		13,020	TOWN TAXABLE VALUE			
Saporito Ellen	FRNT 165.00 DPTH	13,020	SCHOOL TAXABLE VALUE			
22 Rolling Plns	ACRES 3.10		FD035 Rossie Fire Prot			13,020 TO M
Honeoye Falls, NY 14472-9019	EAST-0154857 NRTH-1602623 DEED BOOK 2012 PG-12019					
	FULL MARKET VALUE	13,423				
*****						
142.003-3-13.2	97 S Woods Rd 260 Seasonal res - WTRFNT Hammond 1 404201	14,500	COUNTY TAXABLE VALUE	142.003-3-13.2		
Saporito Anthony		68,500	TOWN TAXABLE VALUE			
22 Rolling Plns	2.45A(D)	68,500	SCHOOL TAXABLE VALUE			
Honeoye Falls, NY 14472-9019	200'WFx562x210'RFx516		FD035 Rossie Fire Prot			68,500 TO M
	FRNT 200.00 DPTH ACRES 2.40 EAST-0154817 NRTH-1602364 DEED BOOK 1040 PG-01090					
	FULL MARKET VALUE	70,619				
*****						
142.003-3-13.3	S Woods Rd 314 Rural vac<10 - WTRFNT Hammond 1 404201	7,260	COUNTY TAXABLE VALUE	142.003-3-13.3		
Saporito Anthony J		7,260	TOWN TAXABLE VALUE			
Saporito Ellen	104'WFx516x153x258x125x	7,260	SCHOOL TAXABLE VALUE			
22 Rolling Plns	55x49x77x106 2.0A(D)		FD035 Rossie Fire Prot			7,260 TO M
Honeoye Falls, NY 14472-9019	FRNT 104.00 DPTH ACRES 2.10 EAST-0154811 NRTH-1602165 DEED BOOK 2012 PG-12018					
	FULL MARKET VALUE	7,485				

\*\*\*\*\*

STATE OF NEW YORK  
COUNTY - St Lawrence  
TOWN - Rossie  
SWIS - 407600

2 0 1 5 T E N T A T I V E A S S E S S M E N T R O L L  
T A X A B L E SECTION OF THE ROLL - 1  
TAX MAP NUMBER SEQUENCE  
UNIFORM PERCENT OF VALUE IS 097.00

PAGE 4  
VALUATION DATE-JUL 01, 2014  
TAXABLE STATUS DATE-MAR 01, 2015

TAX MAP PARCEL NUMBER	PROPERTY LOCATION & CLASS	ASSESSMENT	EXEMPTION CODE	COUNTY	TOWN	SCHOOL
CURRENT OWNERS NAME	SCHOOL DISTRICT	LAND	TAX DESCRIPTION	TAXABLE VALUE		
CURRENT OWNERS ADDRESS	PARCEL SIZE/GRID COORD	TOTAL	SPECIAL DISTRICTS	ACCOUNT NO.		
*****						
142.003-3-14	93C S Woods Rd			142.003-3-14	1-	31- 1
Kirker Gary L	260 Seasonal res - WTRFNT		COUNTY TAXABLE VALUE	46,000		
Kirker Annette L	Hammond 1 404201	13,000	TOWN TAXABLE VALUE	46,000		
361 Little Bow Rd	0.16A(D)	46,000	SCHOOL TAXABLE VALUE	46,000		
Gouverneur, NY 13642	82'WFx103x77x82		FD035 Rossie Fire Prot	46,000	TO M	
	FRNT 82.00 DPTH					
	ACRES 0.16					
	EAST-0154610 NRTH-1602113					
	DEED BOOK 1111 PG-1132					
	FULL MARKET VALUE	47,423				
*****						
142.003-3-15	93B S Woods Rd			142.003-3-15	1-	13-14
Gedraitis Lynn E Jr.	260 Seasonal res - WTRFNT		COUNTY TAXABLE VALUE	86,150		
Gedraitis Deanne	Hammond 1 404201	7,300	TOWN TAXABLE VALUE	86,150		
8539 Ertman Rd	.12A(D)	86,150	SCHOOL TAXABLE VALUE	86,150		
Lockport, NY 14094	60'WFx82x49x94		FD035 Rossie Fire Prot	86,150	TO M	
	FRNT 60.00 DPTH					
	ACRES 0.12 BANK8888864					
	EAST-0154623 NRTH-1602049					
	DEED BOOK 2008 PG-11111					
	FULL MARKET VALUE	88,814				
*****						
142.003-3-16	93A S Woods Rd			142.003-3-16	1-	13-13
Gedraitis Lynn E Jr.	260 Seasonal res - WTRFNT		COUNTY TAXABLE VALUE	69,800		
Gedraitis Deanne	Hammond 1 404201	6,800	TOWN TAXABLE VALUE	69,800		
8539 Ertman Rd	.13A(D)	69,800	SCHOOL TAXABLE VALUE	69,800		
Lockport, NY 14094	52'WFx107x55x94		FD035 Rossie Fire Prot	69,800	TO M	
	FRNT 52.00 DPTH					
	ACRES 0.13 BANK8888864					
	EAST-0154630 NRTH-1602000					
	DEED BOOK 2008 PG-11112					
	FULL MARKET VALUE	71,959				
*****						
142.003-3-18.1	S Woods Rd			142.003-3-18.1	1-	25-12
Hutton Bruce A	314 Rural vac<10		COUNTY TAXABLE VALUE	6,500		
McCartha Darlene	Hammond 1 404201	6,500	TOWN TAXABLE VALUE	6,500		
103E South Woods Rd	FRNT 586.00 DPTH	6,500	SCHOOL TAXABLE VALUE	6,500		
Hammond, NY 13646-4237	ACRES 4.90		FD035 Rossie Fire Prot	6,500	TO M	
	EAST-0154809 NRTH-1600735					
	DEED BOOK 1012 PG-00593					
	FULL MARKET VALUE	6,701				
*****						

STATE OF NEW YORK  
COUNTY - St Lawrence  
TOWN - Rossie  
SWIS - 407600

2 0 1 5 T E N T A T I V E A S S E S S M E N T R O L L  
T A X A B L E SECTION OF THE ROLL - 1  
TAX MAP NUMBER SEQUENCE  
UNIFORM PERCENT OF VALUE IS 097.00

PAGE 5  
VALUATION DATE-JUL 01, 2014  
TAXABLE STATUS DATE-MAR 01, 2015

TAX MAP PARCEL NUMBER	PROPERTY LOCATION & CLASS	ASSESSMENT	EXEMPTION CODE	COUNTY	TOWN	SCHOOL
CURRENT OWNERS NAME	SCHOOL DISTRICT	LAND	TAX DESCRIPTION	TAXABLE VALUE		
CURRENT OWNERS ADDRESS	PARCEL SIZE/GRID COORD	TOTAL	SPECIAL DISTRICTS	ACCOUNT NO.		
*****						
142.003-3-18.2	49 S Woods Rd 240 Rural res		Basic Star 41854	0	0	29,100
McCarthy Theresa M	Hammond 1 404201	13,000	COUNTY TAXABLE VALUE	132,500		
Donovan Jeremy M	Lafave survey 1/21/1970	132,500	TOWN TAXABLE VALUE	132,500		
49 South Woods Rd	16.64A(D) minus 5.28A(D)		SCHOOL TAXABLE VALUE	103,400		
Hammond, NY 13646-4260	FRNT 1233.00 DPTH		FD035 Rossie Fire Prot	132,500	TO M	
	ACRES 10.50 BANK8888864					
	EAST-0154786 NRTH-1601465					
	DEED BOOK 2012 PG-16677					
	FULL MARKET VALUE	136,598				
*****						
142.003-3-19.1	Off CR 8 314 Rural vac<10 - WTRFNT		COUNTY TAXABLE VALUE	13,000		1- 16-10.1
Marcellus Milton	Hammond 1 404201	13,000	TOWN TAXABLE VALUE	13,000		
413 River Rd	170'WFx360x135'RFx252	13,000	SCHOOL TAXABLE VALUE	13,000		
Redwood, NY 13679	FRNT 170.00 DPTH		FD035 Rossie Fire Prot	13,000	TO M	
	ACRES 0.75					
	EAST-0155444 NRTH-1600325					
	DEED BOOK 909 PG-01053					
	FULL MARKET VALUE	13,402				
*****						
142.003-3-19.2	94 CR 8 270 Mfg housing - WTRFNT		Basic Star 41854	0	0	28,000
Walsh William R	Hammond 1 404201	13,000	COUNTY TAXABLE VALUE	28,000		
94 County Route 8	Re:1080sp4,200vac	28,000	TOWN TAXABLE VALUE	28,000		
Hammond, NY 13646-4227	377'WFx200x399'RFx25		SCHOOL TAXABLE VALUE	0		
	FRNT 377.00 DPTH		FD035 Rossie Fire Prot	28,000	TO M	
	ACRES 0.99					
	EAST-0155267 NRTH-1600318					
	DEED BOOK 1999 PG-9609					
	FULL MARKET VALUE	28,866				
*****						
142.003-3-20	S Woods Rd 323 Vacant rural - WTRFNT		COUNTY TAXABLE VALUE	65,700		1- 25- 8
McQueer Douglas H	Hammond 1 404201	65,700	TOWN TAXABLE VALUE	65,700		
PO Box 11	Swamp	65,700	SCHOOL TAXABLE VALUE	65,700		
Hammond, NY 13646	1060'Wf 1635'Rf		FD035 Rossie Fire Prot	65,700	TO M	
	FRNT 1060.00 DPTH					
	ACRES 10.00					
	EAST-0155359 NRTH-1604707					
	DEED BOOK 2011 PG-9830					
	FULL MARKET VALUE	67,732				
*****						

STATE OF NEW YORK  
 COUNTY - St Lawrence  
 TOWN - Rossie  
 SWIS - 407600

2 0 1 5 T E N T A T I V E A S S E S S M E N T R O L L  
 T A X A B L E SECTION OF THE ROLL - 1  
 TAX MAP NUMBER SEQUENCE  
 UNIFORM PERCENT OF VALUE IS 097.00

PAGE 6  
 VALUATION DATE-JUL 01, 2014  
 TAXABLE STATUS DATE-MAR 01, 2015

TAX MAP PARCEL NUMBER	PROPERTY LOCATION & CLASS	ASSESSMENT	EXEMPTION CODE	COUNTY	TOWN	SCHOOL
CURRENT OWNERS NAME	SCHOOL DISTRICT	LAND	TAX DESCRIPTION	TAXABLE VALUE		
CURRENT OWNERS ADDRESS	PARCEL SIZE/GRID COORD	TOTAL	SPECIAL DISTRICTS	ACCOUNT NO.		
*****						
142.003-3-21	CR 3 260 Seasonal res - WTRFNT Hammond 1 404201	24,235	COUNTY TAXABLE VALUE	44,380		
Davidson Marguerite			TOWN TAXABLE VALUE	44,380		
Hutton Dale D	725'wf 150'Usable 1158'Rf	44,380	SCHOOL TAXABLE VALUE	44,380		
2905 State Highway 58	FRNT 725.00 DPTH		AG001 Ag Dist #1	.00 MT		
Gouverneur, NY 13642	ACRES 33.10		FD035 Rossie Fire Prot	44,380 TO M		
	EAST-0153270 NRTH-1600859					
	DEED BOOK 903 PG-00965					
	FULL MARKET VALUE	45,753				
*****						
142.003-3-22.12	1367 CR 3 210 1 Family Res		VET WAR CT 41121	11,640	11,640	0
Brown Kevin W	Hammond 1 404201	10,100	VET DIS CT 41141	7,800	7,800	0
Brown Michele R	295'RF	78,000	Basic Star 41854	0	0	29,100
1367 County Route 3	FRNT 295.00 DPTH		COUNTY TAXABLE VALUE	58,560		
Hammond, NY 13646	ACRES 1.30		TOWN TAXABLE VALUE	58,560		
	EAST-0152475 NRTH-1600653		SCHOOL TAXABLE VALUE	48,900		
	DEED BOOK 2008 PG-18795		AG001 Ag Dist #1	.00 MT		
	FULL MARKET VALUE	80,412	FD035 Rossie Fire Prot	78,000 TO M		
*****						
142.003-3-22.111	1403 CR 3 240 Rural res		Basic Star 41854	0	0	29,100
Simons Murray E	Hammond 1 404201	31,500	COUNTY TAXABLE VALUE	93,500		
Simons Christy R	1475' RF on S. Hammond Rd	93,500	TOWN TAXABLE VALUE	93,500		
% Murray E Simons	(swamp)		SCHOOL TAXABLE VALUE	64,400		
159 Robb Rd	ACRES 106.60		AG001 Ag Dist #1	.00 MT		
Hammond, NY 13646	EAST-0151410 NRTH-1600900		FD035 Rossie Fire Prot	93,500 TO M		
	DEED BOOK 2010 PG-73					
	FULL MARKET VALUE	96,392				
*****						
142.003-3-22.112	1412 CR 3 240 Rural res - WTRFNT		COUNTY TAXABLE VALUE	62,250		
Simons James A II	Hammond 1 404201	30,000	TOWN TAXABLE VALUE	62,250		
75 Keyes Rd	Re:1850	62,250	SCHOOL TAXABLE VALUE	62,250		
Lisbon, NY 13658	1425' WF		AG001 Ag Dist #1	.00 MT		
	1061' RF		FD035 Rossie Fire Prot	62,250 TO M		
	FRNT 1425.00 DPTH					
	ACRES 56.30					
	EAST-0153411 NRTH-1601921					
	DEED BOOK 2001 PG-3565					
	FULL MARKET VALUE	64,175				
*****						

STATE OF NEW YORK  
COUNTY - St Lawrence  
TOWN - Rossie  
SWIS - 407600

2 0 1 5 T E N T A T I V E A S S E S S M E N T R O L L  
T A X A B L E SECTION OF THE ROLL - 1  
TAX MAP NUMBER SEQUENCE  
UNIFORM PERCENT OF VALUE IS 097.00

PAGE 7  
VALUATION DATE-JUL 01, 2014  
TAXABLE STATUS DATE-MAR 01, 2015

TAX MAP PARCEL NUMBER	PROPERTY LOCATION & CLASS	ASSESSMENT	EXEMPTION CODE	COUNTY	TOWN	SCHOOL
CURRENT OWNERS NAME	SCHOOL DISTRICT	LAND	TAX DESCRIPTION	TAXABLE VALUE		
CURRENT OWNERS ADDRESS	PARCEL SIZE/GRID COORD	TOTAL	SPECIAL DISTRICTS	ACCOUNT NO.		
*****						
142.003-3-23	1478 CR 3	51	PCT OF VALUE USED FOR EXEMPTION PURPOSES	142.003-3-23	1- 3- 4	*****
Bryant Dorothy	240 Rural res - WTRFNT		VET COM CT 41131	15,236	15,236	0
1478 County Route 3	Hammond 1 404201	58,600	Enhanced S 41834	0	0	63,340
Hammond, NY 13646-4220	3409' RF	119,500	COUNTY TAXABLE VALUE	104,264		
	1400' WF (Swamp)		TOWN TAXABLE VALUE	104,264		
	ACRES 244.00		SCHOOL TAXABLE VALUE	56,160		
	EAST-0153344 NRTH-1604809		AG001 Ag Dist #1	.00	MT	
	DEED BOOK 787 PG-00037		FD035 Rossie Fire Prot	119,500	TO M	
	FULL MARKET VALUE	123,196				
*****						
142.003-3-23./12	CR 3		COUNTY TAXABLE VALUE	50		
Bryant Dorothy	720 Mine/quarry		TOWN TAXABLE VALUE	50		
1478 County Route 3	Hammond 1 404201	0	SCHOOL TAXABLE VALUE	50		
Hammond, NY 13646-4220	Mineral rights	50	FD035 Rossie Fire Prot	50	TO M	
	ACRES 0.01					
	FULL MARKET VALUE	52				
*****						
142.003-3-24	1453 CR 3		Ag Distric 41720	0	0	0
Walsh David E	105 Vac farmland	44,855	COUNTY TAXABLE VALUE	44,855		
223 Hall Rd	Hammond 1 404201	44,855	TOWN TAXABLE VALUE	44,855		
Hammond, NY 13646-4225	3150' RF		SCHOOL TAXABLE VALUE	44,855		
	Agricultural-Dairy		AG001 Ag Dist #1	.00	MT	
	FRNT 3150.00 DPTH		FD035 Rossie Fire Prot	44,855	TO M	
	ACRES 148.90					
	EAST-0151009 NRTH-1603287					
	DEED BOOK 2008 PG-1184					
	FULL MARKET VALUE	46,242				
*****						
142.003-3-25	1435 CR 3		COUNTY TAXABLE VALUE	11,150		
Simons Murray E	210 1 Family Res	6,000	TOWN TAXABLE VALUE	11,150		
159 Robb Rd	Hammond 1 404201	11,150	SCHOOL TAXABLE VALUE	11,150		
Hammond, NY 13646	165' RF		AG001 Ag Dist #1	.00	MT	
	Re:98ts7000		FD035 Rossie Fire Prot	11,150	TO M	
	FRNT 165.00 DPTH 264.00					
	EAST-0151939 NRTH-1602226					
	DEED BOOK 1998 PG-15247					
	FULL MARKET VALUE	11,495				
*****						
142.003-3-28	Off CR 3		COUNTY TAXABLE VALUE	44,075		
Bates Douglas E	260 Seasonal res	42,150	TOWN TAXABLE VALUE	44,075		
Bates Peggy S	Hammond 1 404201	44,075	SCHOOL TAXABLE VALUE	44,075		
PO Box 211	RE: 0899SP12000V		AG001 Ag Dist #1	.00	MT	
Oxbow, NY 13671	ACRES 124.50		FD035 Rossie Fire Prot	44,075	TO M	
	EAST-0147743 NRTH-1601344					
	DEED BOOK 1999 PG-15856					
	FULL MARKET VALUE	45,438				
*****						

STATE OF NEW YORK  
 COUNTY - St Lawrence  
 TOWN - Rossie  
 SWIS - 407600

2 0 1 5 T E N T A T I V E A S S E S S M E N T R O L L  
 T A X A B L E SECTION OF THE ROLL - 1  
 TAX MAP NUMBER SEQUENCE  
 UNIFORM PERCENT OF VALUE IS 097.00

PAGE 8  
 VALUATION DATE-JUL 01, 2014  
 TAXABLE STATUS DATE-MAR 01, 2015

TAX MAP PARCEL NUMBER	PROPERTY LOCATION & CLASS	ASSESSMENT	EXEMPTION CODE	COUNTY	TOWN	SCHOOL
CURRENT OWNERS NAME	SCHOOL DISTRICT	LAND	TAX DESCRIPTION	TAXABLE VALUE		
CURRENT OWNERS ADDRESS	PARCEL SIZE/GRID COORD	TOTAL	SPECIAL DISTRICTS	ACCOUNT NO.		
*****						
142.003-3-29	CR 3 321 Abandoned ag		COUNTY TAXABLE VALUE	142.003-3-29	1- 1- 7	*****
MacDonald Arthur R	Hammond 1 404201	37,660	TOWN TAXABLE VALUE			
MacDonald Barbara	1390' RF in Rossie	37,660	SCHOOL TAXABLE VALUE			
PO Box 139	FRNT 1390.00 DPTH		AG001 Ag Dist #1			
Pooler, GA 31322-0139	ACRES 107.60		FD035 Rossie Fire Prot			
	EAST-0149665 NRTH-1604065					
	DEED BOOK 942 PG-769					
	FULL MARKET VALUE	38,825				
*****						
142.003-3-30	Off S Woods Rd 322 Rural vac>10 - WTRFNT		COUNTY TAXABLE VALUE	142.003-3-30		*****
McCartha Theresa	Hammond 1 404201	3,850	TOWN TAXABLE VALUE			
49 South Woods Rd	ALSO SEE 1012/16677	3,850	SCHOOL TAXABLE VALUE			
Hammond, NY 13646-4260	2580' WF		FD035 Rossie Fire Prot			
	ACRES 10.30 BANK8888864					
	EAST-0154421 NRTH-1601238					
	DEED BOOK 1106 PG-271					
	FULL MARKET VALUE	3,969				
*****						
142.003-3-31	1528 CR 3 270 Mfg housing		COUNTY TAXABLE VALUE	142.003-3-31	1- 10-17	*****
Galloway Revocable Trust Mary	Hammond 1 404201	10,000	TOWN TAXABLE VALUE			
Revocable Trust	RE: MH 1976	15,000	SCHOOL TAXABLE VALUE			
PO Box 203	.9A 690/30 585/574		AG001 Ag Dist #1			
Hammond, NY 13646-0203	200x175x250x175		FD035 Rossie Fire Prot			
	FRNT 200.00 DPTH 175.00					
	EAST-0151882 NRTH-1604892					
	DEED BOOK 1999 PG-15689					
	FULL MARKET VALUE	15,464				
*****						
142.003-5-1	8 S Woods Rd 240 Rural res		COUNTY TAXABLE VALUE	142.003-5-1		*****
Farr Terri L & David W	Hammond 1 404201	19,800	TOWN TAXABLE VALUE			
Farr Kayla R & Zach D	42.5A(D)	110,000	SCHOOL TAXABLE VALUE			
% David W Farr	1997' RF		FD035 Rossie Fire Prot			
45 Peterman Rd	FRNT 1997.00 DPTH					
Benton, PA 17814	ACRES 44.10					
	EAST-0155609 NRTH-1601522					
	DEED BOOK 2013 PG-1822					
	FULL MARKET VALUE	113,402				
*****						

STATE OF NEW YORK  
 COUNTY - St Lawrence  
 TOWN - Rossie  
 SWIS - 407600

2 0 1 5 T E N T A T I V E A S S E S S M E N T R O L L  
 T A X A B L E S E C T I O N O F T H E R O L L - 1  
 M A P S E C T I O N - 142  
 S U B - S E C T I O N - 003  
 U N I F O R M P E R C E N T O F V A L U E I S 097.00

PAGE 9  
 VALUATION DATE-JUL 01, 2014  
 TAXABLE STATUS DATE-MAR 01, 2015  
 RPS150/V04/L015  
 CURRENT DATE 4/21/2015

\*\*\* S P E C I A L D I S T R I C T S U M M A R Y \*\*\*

CODE	DISTRICT NAME	TOTAL PARCELS	EXTENSION TYPE	EXTENSION VALUE	AD VALOREM VALUE	EXEMPT AMOUNT	TAXABLE VALUE
AG001	Ag Dist #1	13	MOVTAX				
FD035	Rossie Fire Pr	35	TOTAL M		2063,840		2063,840

\*\*\* S C H O O L D I S T R I C T S U M M A R Y \*\*\*

CODE	DISTRICT NAME	TOTAL PARCELS	ASSESSED LAND	ASSESSED TOTAL	EXEMPT AMOUNT	TOTAL TAXABLE	STAR AMOUNT	STAR TAXABLE
404201	Hammond 1	35	754,940	2063,840		2063,840	265,940	1797,900
	S U B - T O T A L	35	754,940	2063,840		2063,840	265,940	1797,900
	T O T A L	35	754,940	2063,840		2063,840	265,940	1797,900

\*\*\* S Y S T E M C O D E S S U M M A R Y \*\*\*

NO SYSTEM EXEMPTIONS AT THIS LEVEL

\*\*\* E X E M P T I O N S U M M A R Y \*\*\*

CODE	DESCRIPTION	TOTAL PARCELS	COUNTY	TOWN	SCHOOL
41121	VET WAR CT	1	11,640	11,640	
41131	VET COM CT	1	15,236	15,236	
41141	VET DIS CT	1	7,800	7,800	
41720	Ag Distric	1			
41834	Enhanced S	1			63,340
41854	Basic Star	7			202,600
	T O T A L	12	34,676	34,676	265,940



STATE OF NEW YORK  
COUNTY - St Lawrence  
TOWN - Rossie  
SWIS - 407600

2 0 1 5 T E N T A T I V E A S S E S S M E N T R O L L  
T A X A B L E SECTION OF THE ROLL - 1  
M A P S E C T I O N - 142  
S U B - S E C T I O N - 003  
UNIFORM PERCENT OF VALUE IS 097.00

PAGE 10  
VALUATION DATE-JUL 01, 2014  
TAXABLE STATUS DATE-MAR 01, 2015  
RPS150/V04/L015  
CURRENT DATE 4/21/2015

\*\*\* G R A N D T O T A L S \*\*\*

ROLL SEC	DESCRIPTION	TOTAL PARCELS	ASSESSED LAND	ASSESSED TOTAL	TAXABLE COUNTY	TAXABLE TOWN	TAXABLE SCHOOL	STAR TAXABLE
1	TAXABLE	35	754,940	2063,840	2029,164	2029,164	2063,840	1797,900

STATE OF NEW YORK  
COUNTY - St Lawrence  
TOWN - Rossie  
SWIS - 407600

2 0 1 5 T E N T A T I V E A S S E S S M E N T R O L L  
T A X A B L E SECTION OF THE ROLL - 1  
TAX MAP NUMBER SEQUENCE  
UNIFORM PERCENT OF VALUE IS 097.00

PAGE 11  
VALUATION DATE-JUL 01, 2014  
TAXABLE STATUS DATE-MAR 01, 2015

TAX MAP PARCEL NUMBER	PROPERTY LOCATION & CLASS	ASSESSMENT	EXEMPTION CODE	COUNTY	TOWN	SCHOOL
CURRENT OWNERS NAME	SCHOOL DISTRICT	LAND	TAX DESCRIPTION	TAXABLE VALUE		
CURRENT OWNERS ADDRESS	PARCEL SIZE/GRID COORD	TOTAL	SPECIAL DISTRICTS			ACCOUNT NO.
*****						
142.004-1-1	CR 8 321 Abandoned ag		COUNTY TAXABLE VALUE	38,850		1- 1- 5
Many Oaks Forest Preserve, Inc	Hammond 1 404201	38,850	TOWN TAXABLE VALUE	38,850		
5843 County Highway 18	Re:0800SP74000SF	38,850	SCHOOL TAXABLE VALUE	38,850		
West Edmeston, NY 13485-2305	1850' RF FRNT 1850.00 DPTH ACRES 110.20 EAST-0158732 NRTH-1601143 DEED BOOK 2000 PG-24085 FULL MARKET VALUE	40,052	AG001 Ag Dist #1 FD035 Rossie Fire Prot	.00 MT 38,850 TO M		
*****						
142.004-1-2	Off CR 8 314 Rural vac<10		COUNTY TAXABLE VALUE	3,200		1- 31- 4
Record Daniel Bill	Hammond 1 404201	3,200	TOWN TAXABLE VALUE	3,200		
5843 County Highway 18	ACRES 1.00	3,200	SCHOOL TAXABLE VALUE	3,200		
West Edmeston, NY 13485-2305	EAST-0158288 NRTH-1602543 DEED BOOK 1083 PG-1130 FULL MARKET VALUE	3,299	FD035 Rossie Fire Prot	3,200 TO M		
*****						
142.004-1-3	CR 8 321 Abandoned ag		COUNTY TAXABLE VALUE	7,100		1- 17-13
Walsh Jeffrey A	Hammond 1 404201	7,100	TOWN TAXABLE VALUE	7,100		
Walsh Tricia M	1060' RF	7,100	SCHOOL TAXABLE VALUE	7,100		
301 County Route 8	FRNT 1060.00 DPTH		FD035 Rossie Fire Prot	7,100 TO M		
Hammond, NY 13646	ACRES 3.90 EAST-0158451 NRTH-1602224 DEED BOOK 2008 PG-10669 FULL MARKET VALUE	7,320				
*****						
142.004-1-4.1	120 CR 8 270 Mfg housing		COUNTY TAXABLE VALUE	13,400		1- 1-13
Record Daniel Bill	Hammond 1 404201	9,000	TOWN TAXABLE VALUE	13,400		
5843 County Highway 18	Re:b1084p193	13,400	SCHOOL TAXABLE VALUE	13,400		
West Edmeston, NY 13485-2305	Re:1004SP5000 463' RFx1000x500x575 FRNT 463.00 DPTH ACRES 7.60 EAST-0156296 NRTH-1600683 DEED BOOK 2004 PG-21395 FULL MARKET VALUE	13,814	FD035 Rossie Fire Prot	13,400 TO M		
*****						
142.004-1-4.21	S Woods Rd 321 Abandoned ag		COUNTY TAXABLE VALUE	56,000		
Many Oaks Forest Preserve	Hammond 1 404201	56,000	TOWN TAXABLE VALUE	56,000		
Inc	200' RF on S Woods Rd	56,000	SCHOOL TAXABLE VALUE	56,000		
5843 County Highway 18	4000' RF(Total) on CR 8		FD035 Rossie Fire Prot	56,000 TO M		
West Edmeston, NY 13485-2305	ACRES 159.80 EAST-0156932 NRTH-1601996 DEED BOOK 2000 PG-24085 FULL MARKET VALUE	57,732				
*****						





STATE OF NEW YORK  
 COUNTY - St Lawrence  
 TOWN - Rossie  
 SWIS - 407600

2 0 1 5 T E N T A T I V E A S S E S S M E N T R O L L  
 T A X A B L E S E C T I O N O F T H E R O L L - 1  
 M A P S E C T I O N - 1 4 2  
 S U B - S E C T I O N - 0 0 4  
 U N I F O R M P E R C E N T O F V A L U E I S 0 9 7 . 0 0

PAGE 13  
 VALUATION DATE-JUL 01, 2014  
 TAXABLE STATUS DATE-MAR 01, 2015  
 RPS150/V04/L015  
 CURRENT DATE 4/21/2015

\*\*\* S P E C I A L D I S T R I C T S U M M A R Y \*\*\*

CODE	DISTRICT NAME	TOTAL PARCELS	EXTENSION TYPE	EXTENSION VALUE	AD VALOREM VALUE	EXEMPT AMOUNT	TAXABLE VALUE
AG001	Ag Dist #1		1 MOVTAX				
FD035	Rossie Fire Pr		6 TOTAL M		125,375		125,375

\*\*\* S C H O O L D I S T R I C T S U M M A R Y \*\*\*

CODE	DISTRICT NAME	TOTAL PARCELS	ASSESSED LAND	ASSESSED TOTAL	EXEMPT AMOUNT	TOTAL TAXABLE	STAR AMOUNT	STAR TAXABLE
404201	Hammond 1	6	120,975	125,375		125,375		125,375
	S U B - T O T A L	6	120,975	125,375		125,375		125,375
	T O T A L	6	120,975	125,375		125,375		125,375

\*\*\* S Y S T E M C O D E S S U M M A R Y \*\*\*

NO SYSTEM EXEMPTIONS AT THIS LEVEL

\*\*\* E X E M P T I O N S U M M A R Y \*\*\*

NO EXEMPTIONS AT THIS LEVEL

\*\*\* G R A N D T O T A L S \*\*\*

ROLL SEC	DESCRIPTION	TOTAL PARCELS	ASSESSED LAND	ASSESSED TOTAL	TAXABLE COUNTY	TAXABLE TOWN	TAXABLE SCHOOL	STAR TAXABLE
1	TAXABLE	6	120,975	125,375	125,375	125,375	125,375	125,375

STATE OF NEW YORK  
 COUNTY - St Lawrence  
 TOWN - Rossie  
 SWIS - 407600

2 0 1 5 T E N T A T I V E A S S E S S M E N T R O L L  
 T A X A B L E SECTION OF THE ROLL - 1  
 TAX MAP NUMBER SEQUENCE  
 UNIFORM PERCENT OF VALUE IS 097.00

PAGE 14  
 VALUATION DATE-JUL 01, 2014  
 TAXABLE STATUS DATE-MAR 01, 2015

TAX MAP PARCEL NUMBER	PROPERTY LOCATION & CLASS	ASSESSMENT	EXEMPTION CODE	COUNTY	TOWN	SCHOOL
CURRENT OWNERS NAME	SCHOOL DISTRICT	LAND	TAX DESCRIPTION	TAXABLE VALUE		
CURRENT OWNERS ADDRESS	PARCEL SIZE/GRID COORD	TOTAL	SPECIAL DISTRICTS			ACCOUNT NO.
*****						
142.055-1-1	4 Scot Acres/prvt Rd			142.055-1-1		*****
Hall Christopher W	270 Mfg housing - WTRFNT		COUNTY TAXABLE VALUE	90,500		1- 8- 8
Hall Tamara J	Hammond 1 404201	20,000	TOWN TAXABLE VALUE	90,500		
5929 Robinson Rd	Re:0895sp60,000	90,500	SCHOOL TAXABLE VALUE	90,500		
Sodus, NY 14551	213' WF		AG001 Ag Dist #1	.00 MT		
	140x73x117x24x62 .24A		FD035 Rossie Fire Prot	90,500 TO M		
	FRNT 213.00 DPTH					
	ACRES 0.24 BANK8888830					
	EAST-0152666 NRTH-1607617					
	DEED BOOK 2012 PG-15157					
	FULL MARKET VALUE	93,299				
*****						
142.055-1-2	6 Scot Acres/prvt Rd			142.055-1-2		*****
Moore Leon W Jr.	210 1 Family Res - WTRFNT		COUNTY TAXABLE VALUE	99,820		1- 18- 2
6246 Strouts Rd	Hammond 1 404201	18,200	TOWN TAXABLE VALUE	99,820		
Elba, NY 14058	1018/396 To Richard Moore	99,820	SCHOOL TAXABLE VALUE	99,820		
	(etal) Leon W Moore Lu		AG001 Ag Dist #1	.00 MT		
	50wfx92x21x51x60x53x19x78		FD035 Rossie Fire Prot	99,820 TO M		
	FRNT 50.00 DPTH 342.00					
	EAST-0152716 NRTH-1607561					
	DEED BOOK 1018 PG-00396					
	FULL MARKET VALUE	102,907				
*****						
142.055-1-3	7 Scot Acres/prvt Rd			142.055-1-3		*****
Moore Michael T	260 Seasonal res		COUNTY TAXABLE VALUE	62,650		1- 9-12
Moore Yvonne M	Hammond 1 404201	16,400	TOWN TAXABLE VALUE	62,650		
PO Box 34	Re:0994sp15,500	62,650	SCHOOL TAXABLE VALUE	62,650		
East Bethany, NY 14054	41x54x50x57x50x60		AG001 Ag Dist #1	.00 MT		
	ACRES 0.13		FD035 Rossie Fire Prot	62,650 TO M		
	EAST-0152736 NRTH-1607456					
	DEED BOOK 1084 PG-57					
	FULL MARKET VALUE	64,588				
*****						
142.055-1-4	8 Scot Acres/prvt Rd			142.055-1-4		*****
Sossong Shannon	260 Seasonal res		COUNTY TAXABLE VALUE	50,000		1- 6- 5
2379 Lockport-Olcott Rd	Hammond 1 404201	20,800	TOWN TAXABLE VALUE	50,000		
Newfane, NY 14108	56x38x52x54x10 .06A	50,000	SCHOOL TAXABLE VALUE	50,000		
	FRNT 52.00 DPTH 52.00		AG001 Ag Dist #1	.00 MT		
	EAST-0152766 NRTH-1607509		FD035 Rossie Fire Prot	50,000 TO M		
	DEED BOOK 2012 PG-1834					
	FULL MARKET VALUE	51,546				
*****						

STATE OF NEW YORK  
COUNTY - St Lawrence  
TOWN - Rossie  
SWIS - 407600

2 0 1 5 T E N T A T I V E A S S E S S M E N T R O L L  
T A X A B L E SECTION OF THE ROLL - 1  
TAX MAP NUMBER SEQUENCE  
UNIFORM PERCENT OF VALUE IS 097.00

PAGE 15  
VALUATION DATE-JUL 01, 2014  
TAXABLE STATUS DATE-MAR 01, 2015

TAX MAP PARCEL NUMBER	PROPERTY LOCATION & CLASS	ASSESSMENT	EXEMPTION CODE	COUNTY	TOWN	SCHOOL
CURRENT OWNERS NAME	SCHOOL DISTRICT	LAND	TAX DESCRIPTION	TAXABLE VALUE		
CURRENT OWNERS ADDRESS	PARCEL SIZE/GRID COORD	TOTAL	SPECIAL DISTRICTS	ACCOUNT NO.		
***** 142.055-1-5 *****						
142.055-1-5	9 Scot Acres/prvt Rd					1- 28-10
Scotacres Inc	312 Vac w/imprv - WTRFNT		COUNTY TAXABLE VALUE	5,460		
Attn: Chris Hall	Hammond 1 404201	5,000	TOWN TAXABLE VALUE	5,460		
5929 Robinson Rd	Mile Bay/bryant	5,460	SCHOOL TAXABLE VALUE	5,460		
Sodus, NY 14551-9702	Road/pratt 1031/561 R.o.w		AG001 Ag Dist #1	.00 MT		
	47x91x80		FD035 Rossie Fire Prot	5,460 TO M		
	ACRES 0.05					
	EAST-0152786 NRTH-1607564					
	DEED BOOK 892 PG-587					
	FULL MARKET VALUE	5,629				
***** 142.055-1-6.1 *****						
142.055-1-6.1	10 Scot Acres/prvt Rd					1- 12- 4
Roberts Douglas E	260 Seasonal res - WTRFNT		COUNTY TAXABLE VALUE	86,750		
Roberts Connie J	Hammond 1 404201	10,000	TOWN TAXABLE VALUE	86,750		
1640 County Route 27	Re:0697sp37,000	86,750	SCHOOL TAXABLE VALUE	86,750		
Russell, NY 13684	25' WF		AG001 Ag Dist #1	.00 MT		
	25wfx57x58x30x34x54x99		FD035 Rossie Fire Prot	86,750 TO M		
	FRNT 25.00 DPTH					
	ACRES 0.13					
	EAST-0152831 NRTH-1607553					
	DEED BOOK 1108 PG-1					
	FULL MARKET VALUE	89,433				
***** 142.055-1-7.1 *****						
142.055-1-7.1	Scot Acres/prvt Rd					1- 28-10
Scotacres Inc	314 Rural vac<10 - WTRFNT		COUNTY TAXABLE VALUE	13,500		
Attn: Chris Hall	Hammond 1 404201	13,500	TOWN TAXABLE VALUE	13,500		
5929 Robinson Rd	75wfx84x58x58 .10A	13,500	SCHOOL TAXABLE VALUE	13,500		
Sodus, NY 14551-9702	FRNT 75.00 DPTH 58.00		AG001 Ag Dist #1	.00 MT		
	EAST-0152853 NRTH-1607601		FD035 Rossie Fire Prot	13,500 TO M		
	DEED BOOK 892 PG-00587					
	FULL MARKET VALUE	13,918				
***** 142.055-1-8 *****						
142.055-1-8	11 Scot Acres/prvt Rd					1- 7- 6
Duckworth Howard (Lu)	260 Seasonal res - WTRFNT		COUNTY TAXABLE VALUE	100,000		
Duckworth Elsie (Lu)	Hammond 1 404201	32,800	TOWN TAXABLE VALUE	100,000		
Attn: Steven Duckworth	82' WF	100,000	SCHOOL TAXABLE VALUE	100,000		
438 Washington Ave	FRNT 82.00 DPTH		AG001 Ag Dist #1	.00 MT		
Dunkirk, NY 14048	ACRES 1.00		FD035 Rossie Fire Prot	100,000 TO M		
	EAST-0152924 NRTH-1607494					
	DEED BOOK 2001 PG-6094					
	FULL MARKET VALUE	103,093				
*****						

STATE OF NEW YORK  
 COUNTY - St Lawrence  
 TOWN - Rossie  
 SWIS - 407600

2 0 1 5 T E N T A T I V E A S S E S S M E N T R O L L  
 T A X A B L E SECTION OF THE ROLL - 1  
 TAX MAP NUMBER SEQUENCE  
 UNIFORM PERCENT OF VALUE IS 097.00

PAGE 16  
 VALUATION DATE-JUL 01, 2014  
 TAXABLE STATUS DATE-MAR 01, 2015

TAX MAP PARCEL NUMBER	PROPERTY LOCATION & CLASS	ASSESSMENT	EXEMPTION CODE	COUNTY	TOWN	SCHOOL
CURRENT OWNERS NAME	SCHOOL DISTRICT	LAND	TAX DESCRIPTION	TAXABLE VALUE		
CURRENT OWNERS ADDRESS	PARCEL SIZE/GRID COORD	TOTAL	SPECIAL DISTRICTS	ACCOUNT NO.		
***** 142.055-1-9 *****						
142.055-1-9	Scot Acres/prvt Rd 314 Rural vac<10		COUNTY TAXABLE VALUE	7,845		1- 6- 4
Sossong Shannon	Hammond 1 404201	7,845	TOWN TAXABLE VALUE	7,845		
2379 Lockport-Olcott Rd	21x22x50x123x52x	7,845	SCHOOL TAXABLE VALUE	7,845		
Newfane, NY 14108	69x57x50x52x38 .22A		FD035 Rossie Fire Prot	7,845	TO M	
	ACRES 0.22					
	EAST-0152804 NRTH-1607458					
	DEED BOOK 2012 PG-1834					
	FULL MARKET VALUE	8,088				
***** 142.055-1-10.1 *****						
142.055-1-10.1	Scot Acres/prvt Rd 314 Rural vac<10		COUNTY TAXABLE VALUE	6,455		1- 28- 1.1
Totten Pearl R (Lu)	Hammond 1 404201	6,455	TOWN TAXABLE VALUE	6,455		
PO Box 20	1090/1007 Lu Reserved	6,455	SCHOOL TAXABLE VALUE	6,455		
Elba, NY 14058	19x66x46x116x26x		AG001 Ag Dist #1	.00	MT	
	50x40x57x65x23 .31A		FD035 Rossie Fire Prot	6,455	TO M	
	ACRES 0.31					
	EAST-0152599 NRTH-1607385					
	DEED BOOK 1090 PG-1007					
	FULL MARKET VALUE	6,655				
***** 142.055-1-10.2 *****						
142.055-1-10.2	Scot Acres/prvt Rd 314 Rural vac<10		COUNTY TAXABLE VALUE	12,525		1- 28- 1.2
Moore Leon W Jr	Hammond 1 404201	12,525	TOWN TAXABLE VALUE	12,525		
6246 Strouts Rd	53x128x205x130x71x	12,525	SCHOOL TAXABLE VALUE	12,525		
Elba, NY 14058	116x46x66		AG001 Ag Dist #1	.00	MT	
	ACRES 0.78		FD035 Rossie Fire Prot	12,525	TO M	
	EAST-0152686 NRTH-1607328					
	DEED BOOK 00976 PG-00522					
	FULL MARKET VALUE	12,912				
***** 142.055-1-11 *****						
142.055-1-11	1 Scot Acres/prvt Rd 260 Seasonal res		COUNTY TAXABLE VALUE	75,900		1- 9-14
Urquhart David P (LU)	Hammond 1 404201	13,000	TOWN TAXABLE VALUE	75,900		
Urquhart Kathleen E (LU)	Re:0691sp15,000	75,900	SCHOOL TAXABLE VALUE	75,900		
% Patrick Shomo	64x74x40x24x72 .11A		AG001 Ag Dist #1	.00	MT	
3201 Quail Dr	FRNT 64.00 DPTH 74.00		FD035 Rossie Fire Prot	75,900	TO M	
Huntingtown, MD 20639-4006	EAST-0152394 NRTH-1607259					
	DEED BOOK 2008 PG-3687					
	FULL MARKET VALUE	78,247				
*****						



STATE OF NEW YORK  
 COUNTY - St Lawrence  
 TOWN - Rossie  
 SWIS - 407600

2 0 1 5 T E N T A T I V E A S S E S S M E N T R O L L  
 T A X A B L E SECTION OF THE ROLL - 1  
 TAX MAP NUMBER SEQUENCE  
 UNIFORM PERCENT OF VALUE IS 097.00

PAGE 17  
 VALUATION DATE-JUL 01, 2014  
 TAXABLE STATUS DATE-MAR 01, 2015

TAX MAP PARCEL NUMBER	PROPERTY LOCATION & CLASS	ASSESSMENT	EXEMPTION CODE	COUNTY	TOWN	SCHOOL
CURRENT OWNERS NAME	SCHOOL DISTRICT	LAND	TAX DESCRIPTION	TAXABLE VALUE		
CURRENT OWNERS ADDRESS	PARCEL SIZE/GRID COORD	TOTAL	SPECIAL DISTRICTS	ACCOUNT NO.		
*****						
142.055-1-13.1	2 Scot Acres/prvt Rd 260 Seasonal res		Basic Star 41854	0	0	29,100
Grabowski Joseph D	Hammond 1 404201	13,000	COUNTY TAXABLE VALUE	89,900		
Grabowski Stephanie	Also 2000/15385	89,900	TOWN TAXABLE VALUE	89,900		
2 Scott Acres	178xvar .50A		SCHOOL TAXABLE VALUE	60,800		
Hammond, NY 13646-4219	FRNT 178.00 DPTH 105.00		AG001 Ag Dist #1	.00 MT		
	EAST-0152478 NRTH-1607395		FD035 Rossie Fire Prot	89,900 TO M		
	DEED BOOK 2000 PG-20588					
	FULL MARKET VALUE	92,680				
*****						
142.055-1-15.1	5 Scot Acres/prvt Rd 260 Seasonal res - WTRFNT		COUNTY TAXABLE VALUE	75,000		1- 28- 2.1
Totten Pearl R (Lu)	Hammond 1 404201	13,000	TOWN TAXABLE VALUE	75,000		
PO Box 20	1090/1007-Allan Totten &	75,000	SCHOOL TAXABLE VALUE	75,000		
Elba, NY 14058	Barbara Moore (Lu-Pearl)		AG001 Ag Dist #1	.00 MT		
	24wfx62x24x78x43x8x117		FD035 Rossie Fire Prot	75,000 TO M		
	FRNT 24.00 DPTH					
	ACRES 0.16					
	EAST-0152620 NRTH-1607527					
	DEED BOOK 1090 PG-1007					
	FULL MARKET VALUE	77,320				
*****						
142.055-1-15.2	3 Scot Acres/prvt Rd 260 Seasonal res - WTRFNT		COUNTY TAXABLE VALUE	121,630		1- 28- 2.2
Raber Leroy H	Hammond 1 404201	13,000	TOWN TAXABLE VALUE	121,630		
Raber Elsie M	152'wf	121,630	SCHOOL TAXABLE VALUE	121,630		
54209 SR 651	77x75x117x12x48x34x47x35		AG001 Ag Dist #1	.00 MT		
Baltic, OH 43804	99'xvar (Swamp) .24A		FD035 Rossie Fire Prot	121,630 TO M		
	FRNT 99.00 DPTH 105.00					
	ACRES 0.23					
	EAST-0152545 NRTH-1607488					
	DEED BOOK 2006 PG-16529					
	FULL MARKET VALUE	125,392				
*****						
142.055-1-16	Scot Acres/prvt Rd 314 Rural vac<10		COUNTY TAXABLE VALUE	3,900		
Shomo Patrick	Hammond 1 404201	3,900	TOWN TAXABLE VALUE	3,900		
3201 Quail Dr	Plotted OK 3/08	3,900	SCHOOL TAXABLE VALUE	3,900		
Huntingtown, MD 20639	0.32A(D)		AG001 Ag Dist #1	.00 MT		
	160x72x24x40x10x58x153x85		FD035 Rossie Fire Prot	3,900 TO M		
	FRNT 160.00 DPTH					
	ACRES 0.30					
	EAST-0152344 NRTH-1607171					
	DEED BOOK 2008 PG-3686					
	FULL MARKET VALUE	4,021				
*****						

STATE OF NEW YORK  
 COUNTY - St Lawrence  
 TOWN - Rossie  
 SWIS - 407600

2 0 1 5 T E N T A T I V E A S S E S S M E N T R O L L  
 T A X A B L E SECTION OF THE ROLL - 1  
 TAX MAP NUMBER SEQUENCE  
 UNIFORM PERCENT OF VALUE IS 097.00

PAGE 18  
 VALUATION DATE-JUL 01, 2014  
 TAXABLE STATUS DATE-MAR 01, 2015

TAX MAP PARCEL NUMBER	PROPERTY LOCATION & CLASS	ASSESSMENT	EXEMPTION CODE	COUNTY	TOWN	SCHOOL
CURRENT OWNERS NAME	SCHOOL DISTRICT	LAND	TAX DESCRIPTION	TAXABLE VALUE		
CURRENT OWNERS ADDRESS	PARCEL SIZE/GRID COORD	TOTAL	SPECIAL DISTRICTS	ACCOUNT NO.		
*****						
142.055-1-17	12 Scot Acres/prvt Rd 210 1 Family Res - WTRFNT Hammond 1 404201	13,000	Enhanced S 41834	0	0	63,340
Urquhart David P			COUNTY TAXABLE VALUE	114,235		
Urquhart Kathleen E	Also See 1016/800	114,235	TOWN TAXABLE VALUE	114,235		
12 Scott Acres	70wfx119x76x47x109		SCHOOL TAXABLE VALUE	50,895		
Hammond, NY 13646-4219	.24a		AG001 Ag Dist #1	.00 MT		
	FRNT 70.00 DPTH		FD035 Rossie Fire Prot	114,235 TO M		
	ACRES 0.24					
	EAST-0153000 NRTH-1607594					
	DEED BOOK 2011 PG-14005					
	FULL MARKET VALUE	117,768				
*****						
142.055-1-18	13 Scot Acres/prvt Rd 270 Mfg housing - WTRFNT Hammond 1 404201	13,000	COUNTY TAXABLE VALUE	57,500		
Strong Benjamin			TOWN TAXABLE VALUE	57,500		
7460 N Bergen Rd	Also see deed 2014/14156	57,500	SCHOOL TAXABLE VALUE	57,500		
Bergen, NY 14416-9339	103wfl20x36x16x51x124		AG001 Ag Dist #1	.00 MT		
	FRNT 103.00 DPTH 122.00		FD035 Rossie Fire Prot	57,500 TO M		
	EAST-0153093 NRTH-1607651					
	DEED BOOK 2014 PG-14157					
	FULL MARKET VALUE	59,278				
*****						
142.055-1-19	Scot Acres/prvt Rd 312 Vac w/imprv Hammond 1 404201	2,300	COUNTY TAXABLE VALUE	3,600		
Strong Benjamin			TOWN TAXABLE VALUE	3,600		
7460 N Bergen Rd	also see deed 2014/14156	3,600	SCHOOL TAXABLE VALUE	3,600		
Bergen, NY 14416-9339	52x47x76x52x62		AG001 Ag Dist #1	.00 MT		
	ACRES 0.13		FD035 Rossie Fire Prot	3,600 TO M		
	EAST-0153041 NRTH-1607531					
	DEED BOOK 2014 PG-14157					
	FULL MARKET VALUE	3,711				
*****						

STATE OF NEW YORK  
 COUNTY - St Lawrence  
 TOWN - Rossie  
 SWIS - 407600

2 0 1 5 T E N T A T I V E A S S E S S M E N T R O L L  
 T A X A B L E S E C T I O N O F T H E R O L L - 1  
 M A P S E C T I O N - 1 4 2  
 S U B - S E C T I O N - 0 5 5  
 U N I F O R M P E R C E N T O F V A L U E I S 0 9 7 . 0 0

PAGE 19  
 VALUATION DATE-JUL 01, 2014  
 TAXABLE STATUS DATE-MAR 01, 2015  
 RPS150/V04/L015  
 CURRENT DATE 4/21/2015

\*\*\* S P E C I A L D I S T R I C T S U M M A R Y \*\*\*

CODE	DISTRICT NAME	TOTAL PARCELS	EXTENSION TYPE	EXTENSION VALUE	AD VALOREM VALUE	EXEMPT AMOUNT	TAXABLE VALUE
AG001	Ag Dist #1	18	MOVTAX				
FD035	Rossie Fire Pr	19	TOTAL M		1077,170		1077,170

\*\*\* S C H O O L D I S T R I C T S U M M A R Y \*\*\*

CODE	DISTRICT NAME	TOTAL PARCELS	ASSESSED LAND	ASSESSED TOTAL	EXEMPT AMOUNT	TOTAL TAXABLE	STAR AMOUNT	STAR TAXABLE
404201	Hammond 1	19	247,725	1077,170		1077,170	92,440	984,730
	S U B - T O T A L	19	247,725	1077,170		1077,170	92,440	984,730
	T O T A L	19	247,725	1077,170		1077,170	92,440	984,730

\*\*\* S Y S T E M C O D E S S U M M A R Y \*\*\*

NO SYSTEM EXEMPTIONS AT THIS LEVEL

\*\*\* E X E M P T I O N S U M M A R Y \*\*\*

CODE	DESCRIPTION	TOTAL PARCELS	COUNTY	TOWN	SCHOOL
41834	Enhanced S	1			63,340
41854	Basic Star	1			29,100
	T O T A L	2			92,440

STATE OF NEW YORK  
COUNTY - St Lawrence  
TOWN - Rossie  
SWIS - 407600

2 0 1 5 T E N T A T I V E A S S E S S M E N T R O L L  
T A X A B L E SECTION OF THE ROLL - 1  
M A P S E C T I O N - 142  
S U B - S E C T I O N - 055  
UNIFORM PERCENT OF VALUE IS 097.00

PAGE 20  
VALUATION DATE-JUL 01, 2014  
TAXABLE STATUS DATE-MAR 01, 2015  
RPS150/V04/L015  
CURRENT DATE 4/21/2015

\*\*\* G R A N D T O T A L S \*\*\*

ROLL SEC	DESCRIPTION	TOTAL PARCELS	ASSESSED LAND	ASSESSED TOTAL	TAXABLE COUNTY	TAXABLE TOWN	TAXABLE SCHOOL	STAR TAXABLE
1	TAXABLE	19	247,725	1077,170	1077,170	1077,170	1077,170	984,730

STATE OF NEW YORK  
COUNTY - St Lawrence  
TOWN - Rossie  
SWIS - 407600

2 0 1 5 T E N T A T I V E A S S E S S M E N T R O L L  
T A X A B L E SECTION OF THE ROLL - 1  
TAX MAP NUMBER SEQUENCE  
UNIFORM PERCENT OF VALUE IS 097.00

PAGE 21  
VALUATION DATE-JUL 01, 2014  
TAXABLE STATUS DATE-MAR 01, 2015

TAX MAP PARCEL NUMBER	PROPERTY LOCATION & CLASS	ASSESSMENT	EXEMPTION CODE	COUNTY	TOWN	SCHOOL
CURRENT OWNERS NAME	SCHOOL DISTRICT	LAND	TAX DESCRIPTION	TAXABLE VALUE		
CURRENT OWNERS ADDRESS	PARCEL SIZE/GRID COORD	TOTAL	SPECIAL DISTRICTS	ACCOUNT NO.		
*****						
142.056-1-3	14 Scot Acres/prvt Rd 260 Seasonal res - WTRFNT Hammond 1 404201	9,000	COUNTY TAXABLE VALUE	142.056-1-3	1- 21- 8	*****
O'Mara Charlotte J	50wfx124x50x130 .15	98,050	TOWN TAXABLE VALUE			
2048 Wayneport Rd	FRNT 50.00 DPTH 127.00		SCHOOL TAXABLE VALUE			
Macedon, NY 14502-9141	EAST-0153147 NRTH-1607694		AG001 Ag Dist #1			
	DEED BOOK 868 PG-00674		FD035 Rossie Fire Prot			
	FULL MARKET VALUE	101,082				
*****						
142.056-1-4.11	15 Scot Acres/prvt Rd 260 Seasonal res - WTRFNT Hammond 1 404201	14,000	COUNTY TAXABLE VALUE	142.056-1-4.11	1- 28-11	*****
Mcintosh Vernon H	Mobile Home @1000 & Camp	95,300	TOWN TAXABLE VALUE			
Mcintosh Phyllis M	100wf Re:0790sp51,500		SCHOOL TAXABLE VALUE			
64 Shanty Creek Rd	ACRES 1.15		AG001 Ag Dist #1			
Central Square, NY 13036	EAST-0153270 NRTH-1607639		FD035 Rossie Fire Prot			
	DEED BOOK 1040 PG-01110					
	FULL MARKET VALUE	98,247				
*****						
142.056-1-6.1	16 Scot Acres/prvt Rd 260 Seasonal res - WTRFNT Hammond 1 404201	13,000	COUNTY TAXABLE VALUE	142.056-1-6.1	1- 28-13	*****
Tyler Michael W	See 1033/372 Wf 93'	105,500	TOWN TAXABLE VALUE			
Tyler Marcy J	93x140x53x27x19x149 .26A		SCHOOL TAXABLE VALUE			
704 California Rd	FRNT 93.00 DPTH		AG001 Ag Dist #1			
Gouverneur, NY 13642	ACRES 0.26		FD035 Rossie Fire Prot			
	EAST-0153269 NRTH-1607808					
	DEED BOOK 2012 PG-3966					
	FULL MARKET VALUE	108,763				
*****						
142.056-1-7	17 Scot Acres/prvt Rd 270 Mfg housing - WTRFNT Hammond 1 404201	10,000	COUNTY TAXABLE VALUE	142.056-1-7	1- 19- 5	*****
Nester Stephen	22x110x58wfx104x3x11	32,300	TOWN TAXABLE VALUE			
Nester Elizabeth	FRNT 58.00 DPTH 107.00		SCHOOL TAXABLE VALUE			
163 Lewis Rd	EAST-0153321 NRTH-1607857		AG001 Ag Dist #1			
Binghamton, NY 13905	DEED BOOK 827 PG-00272		FD035 Rossie Fire Prot			
	FULL MARKET VALUE	33,299				
*****						
142.056-1-8	18 Scot Acres/prvt Rd 260 Seasonal res - WTRFNT Hammond 1 404201	14,000	COUNTY TAXABLE VALUE	142.056-1-8	1- 29- 1	*****
Sprague Richard E (LU)	.32	99,500	TOWN TAXABLE VALUE			
Sprague Sue E (LU)	110x102x100wfx98wfx98x78		SCHOOL TAXABLE VALUE			
Attn: Pat & Ted Winsor	FRNT 198.00 DPTH 90.00		AG001 Ag Dist #1			
3671 State Highway 28	EAST-0153417 NRTH-1607877		FD035 Rossie Fire Prot			
Milford, NY 13807	DEED BOOK 2004 PG-16882					
	FULL MARKET VALUE	102,577				
*****						

STATE OF NEW YORK  
 COUNTY - St Lawrence  
 TOWN - Rossie  
 SWIS - 407600

2 0 1 5 T E N T A T I V E A S S E S S M E N T R O L L  
 T A X A B L E SECTION OF THE ROLL - 1  
 TAX MAP NUMBER SEQUENCE  
 UNIFORM PERCENT OF VALUE IS 097.00

PAGE 22  
 VALUATION DATE-JUL 01, 2014  
 TAXABLE STATUS DATE-MAR 01, 2015

TAX MAP PARCEL NUMBER	PROPERTY LOCATION & CLASS	ASSESSMENT	EXEMPTION CODE	COUNTY	TOWN	SCHOOL
CURRENT OWNERS NAME	SCHOOL DISTRICT	LAND	TAX DESCRIPTION	TAXABLE VALUE		
CURRENT OWNERS ADDRESS	PARCEL SIZE/GRID COORD	TOTAL	SPECIAL DISTRICTS	ACCOUNT NO.		
*****						
142.056-1-9	Scot Acres/prvt Rd			142.056-1-9	1-24-5	
Connor Jerome R	314 Rural vac<10 - WTRFNT		COUNTY TAXABLE VALUE	13,000		
1025 Wickerton Ln	Hammond 1 404201	13,000	TOWN TAXABLE VALUE	13,000		
Webster, NY 14580-8553	74' WF	13,000	SCHOOL TAXABLE VALUE	13,000		
	FRNT 74.00 DPTH		AG001 Ag Dist #1	.00 MT		
	ACRES 0.53		FD035 Rossie Fire Prot	13,000 TO M		
	EAST-0153580 NRTH-1607814					
	DEED BOOK 1024 PG-00334					
	FULL MARKET VALUE	13,402				
*****						
142.056-1-10	19 Scot Acres/prvt Rd			142.056-1-10	1-24-4	
Connor Jerome R	260 Seasonal res - WTRFNT		COUNTY TAXABLE VALUE	105,950		
1025 Wickerton Ln	Hammond 1 404201	13,000	TOWN TAXABLE VALUE	105,950		
Webster, NY 14580-8553	100x40x98x40	105,950	SCHOOL TAXABLE VALUE	105,950		
	FRNT 100.00 DPTH 40.00		AG001 Ag Dist #1	.00 MT		
	EAST-0153620 NRTH-1607877		FD035 Rossie Fire Prot	105,950 TO M		
	DEED BOOK 1024 PG-00334					
	FULL MARKET VALUE	109,227				
*****						

STATE OF NEW YORK  
 COUNTY - St Lawrence  
 TOWN - Rossie  
 SWIS - 407600

2 0 1 5 T E N T A T I V E A S S E S S M E N T R O L L  
 T A X A B L E S E C T I O N O F T H E R O L L - 1  
 M A P S E C T I O N - 1 4 2  
 S U B - S E C T I O N - 0 5 6  
 U N I F O R M P E R C E N T O F V A L U E I S 0 9 7 . 0 0

PAGE 23  
 VALUATION DATE-JUL 01, 2014  
 TAXABLE STATUS DATE-MAR 01, 2015  
 RPS150/V04/L015  
 CURRENT DATE 4/21/2015

\*\*\* S P E C I A L D I S T R I C T S U M M A R Y \*\*\*

CODE	DISTRICT NAME	TOTAL PARCELS	EXTENSION TYPE	EXTENSION VALUE	AD VALOREM VALUE	EXEMPT AMOUNT	TAXABLE VALUE
AG001	Ag Dist #1	7	MOVTAX				
FD035	Rossie Fire Pr	7	TOTAL M		549,600		549,600

\*\*\* S C H O O L D I S T R I C T S U M M A R Y \*\*\*

CODE	DISTRICT NAME	TOTAL PARCELS	ASSESSED LAND	ASSESSED TOTAL	EXEMPT AMOUNT	TOTAL TAXABLE	STAR AMOUNT	STAR TAXABLE
404201	Hammond 1	7	86,000	549,600		549,600		549,600
	S U B - T O T A L	7	86,000	549,600		549,600		549,600
	T O T A L	7	86,000	549,600		549,600		549,600

\*\*\* S Y S T E M C O D E S S U M M A R Y \*\*\*

NO SYSTEM EXEMPTIONS AT THIS LEVEL

\*\*\* E X E M P T I O N S U M M A R Y \*\*\*

NO EXEMPTIONS AT THIS LEVEL

\*\*\* G R A N D T O T A L S \*\*\*

ROLL SEC	DESCRIPTION	TOTAL PARCELS	ASSESSED LAND	ASSESSED TOTAL	TAXABLE COUNTY	TAXABLE TOWN	TAXABLE SCHOOL	STAR TAXABLE
1	TAXABLE	7	86,000	549,600	549,600	549,600	549,600	549,600

STATE OF NEW YORK  
COUNTY - St Lawrence  
TOWN - Rossie  
SWIS - 407600

2 0 1 5 T E N T A T I V E A S S E S S M E N T R O L L  
T A X A B L E SECTION OF THE ROLL - 1  
TAX MAP NUMBER SEQUENCE  
UNIFORM PERCENT OF VALUE IS 097.00

PAGE 24  
VALUATION DATE-JUL 01, 2014  
TAXABLE STATUS DATE-MAR 01, 2015

TAX MAP PARCEL NUMBER	PROPERTY LOCATION & CLASS	ASSESSMENT	EXEMPTION CODE	COUNTY	TOWN	SCHOOL
CURRENT OWNERS NAME	SCHOOL DISTRICT	LAND	TAX DESCRIPTION	TAXABLE VALUE		
CURRENT OWNERS ADDRESS	PARCEL SIZE/GRID COORD	TOTAL	SPECIAL DISTRICTS	ACCOUNT NO.		
*****						
156.002-2-1.11	764 S Hammond Rd			156.002-2-1.11	1-	7-12
Evans Nelson	270 Mfg housing		COUNTY TAXABLE VALUE	8,500		
Evans Marilyn	Hammond 1 404201	4,140	TOWN TAXABLE VALUE	8,500		
142 Split Rock Rd	FRNT 801.00 DPTH	8,500	SCHOOL TAXABLE VALUE	8,500		
Hammond, NY 13646	ACRES 9.20		AG001 Ag Dist #1	.00 MT		
	EAST-0142090 NRTH-1596705		FD035 Rossie Fire Prot	8,500 TO M		
	DEED BOOK 948 PG-327					
	FULL MARKET VALUE	8,763				
*****						
156.002-2-1.12	Split Rock Rd			156.002-2-1.12		
Evans Laurie J	311 Res vac land		COUNTY TAXABLE VALUE	500		
805 Winter Pl	Hammond 1 404201	500	TOWN TAXABLE VALUE	500		
Prattville, AL 36066-6109	Very small part of 115.72	500	SCHOOL TAXABLE VALUE	500		
	139'RFx288x261		AG001 Ag Dist #1	.00 MT		
	FRNT 139.00 DPTH		FD035 Rossie Fire Prot	500 TO M		
	ACRES 0.40 BANK8888864					
	EAST-0143543 NRTH-1598661					
	DEED BOOK 2010 PG-7563					
	FULL MARKET VALUE	515				
*****						
156.002-2-1.13	Split Rock Rd			156.002-2-1.13		
Evans Chad N	105 Vac farmland		COUNTY TAXABLE VALUE	12,520		
4080 Nelson Rd	Hammond 1 404201	12,520	TOWN TAXABLE VALUE	12,520		
Cazenovia, NY 13035-8406	71.63A(D) (Pt)	12,520	SCHOOL TAXABLE VALUE	12,520		
	ACRES 62.60		AG001 Ag Dist #1	.00 MT		
	EAST-0143214 NRTH-1597330		FD035 Rossie Fire Prot	12,520 TO M		
	DEED BOOK 2010 PG-7564					
	FULL MARKET VALUE	12,907				
*****						
156.002-2-3.1	S Hammond Rd			156.002-2-3.1	1-	22-12
Bass Gary I	110 Livestock		COUNTY TAXABLE VALUE	56,950		
PO Box 7321	Hammond 1 404201	52,500	TOWN TAXABLE VALUE	56,950		
Indian Lake Estates, FL 33855	ACRES 150.30	56,950	SCHOOL TAXABLE VALUE	56,950		
	EAST-0142292 NRTH-1595310		AG001 Ag Dist #1	.00 MT		
	DEED BOOK 1041 PG-00828		FD035 Rossie Fire Prot	56,950 TO M		
	FULL MARKET VALUE	58,711				
*****						
156.002-2-4	Off South Hammond Rd			156.002-2-4	1-	1-17
Hamm Michael	321 Abandoned ag		COUNTY TAXABLE VALUE	3,700		
Hamm Georgia	Hammond 1 404201	3,700	TOWN TAXABLE VALUE	3,700		
1063 Twin Lane Rd	Re:0398sp48,000:2par	3,700	SCHOOL TAXABLE VALUE	3,700		
New Castle, DE 19720	1/rossie 1/Hammond		AG001 Ag Dist #1	.00 MT		
	Vacant Agri Land		FD035 Rossie Fire Prot	3,700 TO M		
	ACRES 7.40					
	EAST-0141213 NRTH-1595806					
	DEED BOOK 2003 PG-14475					
	FULL MARKET VALUE	3,814				
*****						



STATE OF NEW YORK  
COUNTY - St Lawrence  
TOWN - Rossie  
SWIS - 407600

2 0 1 5 T E N T A T I V E A S S E S S M E N T R O L L  
T A X A B L E SECTION OF THE ROLL - 1  
TAX MAP NUMBER SEQUENCE  
UNIFORM PERCENT OF VALUE IS 097.00

PAGE 25  
VALUATION DATE-JUL 01, 2014  
TAXABLE STATUS DATE-MAR 01, 2015

TAX MAP PARCEL NUMBER	PROPERTY LOCATION & CLASS	ASSESSMENT	EXEMPTION CODE	COUNTY	TOWN	SCHOOL
CURRENT OWNERS NAME	SCHOOL DISTRICT	LAND	TAX DESCRIPTION	TAXABLE VALUE		
CURRENT OWNERS ADDRESS	PARCEL SIZE/GRID COORD	TOTAL	SPECIAL DISTRICTS	ACCOUNT NO.		
*****						
156.002-2-5.11	96,147 Butler Rd			156.002-2-5.11		*****
Scarlett Mark A	280 Res Multiple		Enhanced S 41834	0	0	1- 23-15.3
Scarlett Louise E	Hammond 1 404201	59,500	COUNTY TAXABLE VALUE	144,215		63,340
96 Butler Rd	ACRES 169.90	144,215	TOWN TAXABLE VALUE	144,215		
Hammond, NY 13646	EAST-0141467 NRTH-1592854		SCHOOL TAXABLE VALUE	80,875		
	DEED BOOK 857 PG-341		AG001 Ag Dist #1	.00	MT	
	FULL MARKET VALUE	148,675	FD035 Rossie Fire Prot	144,215	TO M	
*****						
156.002-2-6	54 Butler Rd			156.002-2-6		*****
Scarlett Mark A	210 1 Family Res		COUNTY TAXABLE VALUE	92,000		1- 23-15.2
Scarlett Louise E	Hammond 1 404201	10,350	TOWN TAXABLE VALUE	92,000		
96 Butler Rd	ACRES 2.60	92,000	SCHOOL TAXABLE VALUE	92,000		
Hammond, NY 13646	EAST-0142684 NRTH-1592648		AG001 Ag Dist #1	.00	MT	
	DEED BOOK 2007 PG-22132		FD035 Rossie Fire Prot	92,000	TO M	
	FULL MARKET VALUE	94,845				
*****						
156.002-2-8.1	Butler Rd			156.002-2-8.1		*****
Howard Richard C	270 Mfg housing		COUNTY TAXABLE VALUE	19,200		1- 3-14
Howard Suzanne L	Hammond 1 404201	12,950	TOWN TAXABLE VALUE	19,200		
PO Box 24	451' RF	19,200	SCHOOL TAXABLE VALUE	19,200		
Chippewa Bay, NY 13623	FRNT 451.00 DPTH		AG001 Ag Dist #1	.00	MT	
	ACRES 37.30		FD035 Rossie Fire Prot	19,200	TO M	
	EAST-0139373 NRTH-1593275					
	DEED BOOK 1052 PG-00305					
	FULL MARKET VALUE	19,794				
*****						
156.002-2-8.2	162 Butler Rd			156.002-2-8.2		*****
Howard Andrew J	210 1 Family Res		Basic Star 41854	0	0	29,100
162 Butler Rd	Hammond 1 404201	10,000	COUNTY TAXABLE VALUE	88,900		
Hammond, NY 13646	FRNT 210.00 DPTH	88,900	TOWN TAXABLE VALUE	88,900		
	ACRES 1.30 BANK8888830		SCHOOL TAXABLE VALUE	59,800		
	EAST-0139155 NRTH-1592279		FD035 Rossie Fire Prot	88,900	TO M	
	DEED BOOK 2007 PG-10817					
	FULL MARKET VALUE	91,649				
*****						
156.002-2-12	601 S Hammond Rd			156.002-2-12		*****
Simons Murray E	314 Rural vac<10		COUNTY TAXABLE VALUE	4,500		
159 Robb Rd	Hammond 1 404201	4,500	TOWN TAXABLE VALUE	4,500		
Hammond, NY 13646	Cheese Factory Vacant Lot	4,500	SCHOOL TAXABLE VALUE	4,500		
	RE:B1066P1089		AG001 Ag Dist #1	.00	MT	
	184' RFx212x117x184 .5A		FD035 Rossie Fire Prot	4,500	TO M	
	FRNT 184.00 DPTH					
	ACRES 0.50					
	EAST-0143652 NRTH-1594826					
	DEED BOOK 2009 PG-17869					
	FULL MARKET VALUE	4,639				
*****						

STATE OF NEW YORK  
 COUNTY - St Lawrence  
 TOWN - Rossie  
 SWIS - 407600

2 0 1 5 T E N T A T I V E A S S E S S M E N T R O L L  
 T A X A B L E SECTION OF THE ROLL - 1  
 TAX MAP NUMBER SEQUENCE  
 UNIFORM PERCENT OF VALUE IS 097.00

PAGE 26  
 VALUATION DATE-JUL 01, 2014  
 TAXABLE STATUS DATE-MAR 01, 2015

TAX MAP PARCEL NUMBER	PROPERTY LOCATION & CLASS	ASSESSMENT	EXEMPTION CODE-----	COUNTY-----	TOWN-----	SCHOOL
CURRENT OWNERS NAME	SCHOOL DISTRICT	LAND	TAX DESCRIPTION	TAXABLE VALUE		
CURRENT OWNERS ADDRESS	PARCEL SIZE/GRID COORD	TOTAL	SPECIAL DISTRICTS	ACCOUNT NO.		
***** 156.002-2-14 *****						
156.002-2-14	Split Rock Rd					1- 25-15
Smith James M	314 Rural vac<10		COUNTY TAXABLE VALUE	1,500		
Smith Lois Ann	Hammond 1 404201	1,500	TOWN TAXABLE VALUE	1,500		
141 Luke St	32x145x100x145x215	1,500	SCHOOL TAXABLE VALUE	1,500		
South Amboy, NJ 08879	FRNT 32.00 DPTH 145.00		AG001 Ag Dist #1	.00 MT		
	EAST-0143858 NRTH-1598669		FD035 Rossie Fire Prot	1,500 TO M		
	DEED BOOK 880 PG-01064					
	FULL MARKET VALUE	1,546				
*****						

STATE OF NEW YORK  
 COUNTY - St Lawrence  
 TOWN - Rossie  
 SWIS - 407600

2 0 1 5 T E N T A T I V E A S S E S S M E N T R O L L  
 T A X A B L E S E C T I O N O F T H E R O L L - 1  
 M A P S E C T I O N - 156  
 S U B - S E C T I O N - 002  
 U N I F O R M P E R C E N T O F V A L U E I S 097.00

PAGE 27  
 VALUATION DATE-JUL 01, 2014  
 TAXABLE STATUS DATE-MAR 01, 2015  
 RPS150/V04/L015  
 CURRENT DATE 4/21/2015

\*\*\* S P E C I A L D I S T R I C T S U M M A R Y \*\*\*

CODE	DISTRICT NAME	TOTAL PARCELS	EXTENSION TYPE	EXTENSION VALUE	AD VALOREM VALUE	EXEMPT AMOUNT	TAXABLE VALUE
AG001	Ag Dist #1	10	MOVTAX				
FD035	Rossie Fire Pr	11	TOTAL M		432,485		432,485

\*\*\* S C H O O L D I S T R I C T S U M M A R Y \*\*\*

CODE	DISTRICT NAME	TOTAL PARCELS	ASSESSED LAND	ASSESSED TOTAL	EXEMPT AMOUNT	TOTAL TAXABLE	STAR AMOUNT	STAR TAXABLE
404201	Hammond 1	11	172,160	432,485		432,485	92,440	340,045
	S U B - T O T A L	11	172,160	432,485		432,485	92,440	340,045
	T O T A L	11	172,160	432,485		432,485	92,440	340,045

\*\*\* S Y S T E M C O D E S S U M M A R Y \*\*\*

NO SYSTEM EXEMPTIONS AT THIS LEVEL

\*\*\* E X E M P T I O N S U M M A R Y \*\*\*

CODE	DESCRIPTION	TOTAL PARCELS	COUNTY	TOWN	SCHOOL
41834	Enhanced S	1			63,340
41854	Basic Star	1			29,100
	T O T A L	2			92,440

STATE OF NEW YORK  
COUNTY - St Lawrence  
TOWN - Rossie  
SWIS - 407600

2 0 1 5 T E N T A T I V E A S S E S S M E N T R O L L  
T A X A B L E SECTION OF THE ROLL - 1  
M A P S E C T I O N - 156  
S U B - S E C T I O N - 002  
UNIFORM PERCENT OF VALUE IS 097.00

PAGE 28  
VALUATION DATE-JUL 01, 2014  
TAXABLE STATUS DATE-MAR 01, 2015  
RPS150/V04/L015  
CURRENT DATE 4/21/2015

\*\*\* G R A N D T O T A L S \*\*\*

ROLL SEC	DESCRIPTION	TOTAL PARCELS	ASSESSED LAND	ASSESSED TOTAL	TAXABLE COUNTY	TAXABLE TOWN	TAXABLE SCHOOL	STAR TAXABLE
1	TAXABLE	11	172,160	432,485	432,485	432,485	432,485	340,045

STATE OF NEW YORK  
 COUNTY - St Lawrence  
 TOWN - Rossie  
 SWIS - 407600

2 0 1 5 T E N T A T I V E A S S E S S M E N T R O L L  
 T A X A B L E SECTION OF THE ROLL - 1  
 TAX MAP NUMBER SEQUENCE  
 UNIFORM PERCENT OF VALUE IS 097.00

PAGE 29  
 VALUATION DATE-JUL 01, 2014  
 TAXABLE STATUS DATE-MAR 01, 2015

TAX MAP PARCEL NUMBER	PROPERTY LOCATION & CLASS	ASSESSMENT	EXEMPTION CODE	COUNTY	TOWN	SCHOOL
CURRENT OWNERS NAME	SCHOOL DISTRICT	LAND	TAX DESCRIPTION	TAXABLE VALUE		
CURRENT OWNERS ADDRESS	PARCEL SIZE/GRID COORD	TOTAL	SPECIAL DISTRICTS	ACCOUNT NO.		
*****						
156.004-2-1	570 Butler Rd			156.004-2-1		*****
Hamm Michael C	260 Seasonal res		COUNTY TAXABLE VALUE	89,575		1- 20- 3
Christen Jan H	Hammond 1 404201	16,670	TOWN TAXABLE VALUE	89,575		
675 Old Pike	Plotted 2/10	89,575	SCHOOL TAXABLE VALUE	89,575		
Lititz, PA 17543	60.3A(D)		AG001 Ag Dist #1	.00 MT		
	2315'fr		FD035 Rossie Fire Prot	89,575 TO M		
	ACRES 72.80 BANK8888864					
	EAST-0134386 NRTH-1587184					
	DEED BOOK 2005 PG-16403					
	FULL MARKET VALUE	92,345				
*****						
156.004-2-2	Butler Rd			156.004-2-2		*****
Gascon David J	312 Vac w/imprv		COUNTY TAXABLE VALUE	20,500		1- 20- 4
Gascon Christine H	Hammond 1 404201	14,350	TOWN TAXABLE VALUE	20,500		
1292 S Hammond Rd	Also 1106/930	20,500	SCHOOL TAXABLE VALUE	20,500		
Hammond, NY 13646	ACRES 40.50		AG001 Ag Dist #1	.00 MT		
	EAST-0135287 NRTH-1588635		FD035 Rossie Fire Prot	20,500 TO M		
	DEED BOOK 1106 PG-932					
	FULL MARKET VALUE	21,134				
*****						
156.004-2-4.1	300 Butler Rd			156.004-2-4.1		*****
MaHay Alan R	270 Mfg housing		COUNTY TAXABLE VALUE	22,250		1- 17- 2
Angel Gary	Hammond 1 404201	12,250	TOWN TAXABLE VALUE	22,250		
304 Butler Rd	2050'fr.	22,250	SCHOOL TAXABLE VALUE	22,250		
Hammond, NY 13646	ACRES 34.90		AG001 Ag Dist #1	.00 MT		
	EAST-0137002 NRTH-1590724		FD035 Rossie Fire Prot	22,250 TO M		
	DEED BOOK 2013 PG-12708					
	FULL MARKET VALUE	22,938				
*****						
156.004-2-4.2	304 Butler Rd			156.004-2-4.2		*****
Mahay Alan R	210 1 Family Res		Basic Star 41854	0	0	29,100
304 Butler Rd	Hammond 1 404201	5,400	COUNTY TAXABLE VALUE	79,900		
Hammond, NY 13646	233x95x195x117	79,900	TOWN TAXABLE VALUE	79,900		
	ACRES 0.53		SCHOOL TAXABLE VALUE	50,800		
	EAST-0136915 NRTH-1591101		AG001 Ag Dist #1	.00 MT		
	DEED BOOK 1057 PG-459		FD035 Rossie Fire Prot	79,900 TO M		
	FULL MARKET VALUE	82,371				
*****						
156.004-2-5	284 Butler Rd			156.004-2-5		*****
Davis Kevin E	210 1 Family Res		Basic Star 41854	0	0	29,100
Davis Wanda A	Hammond 1 404201	10,000	COUNTY TAXABLE VALUE	37,050		
284 Butler Rd	610'fr	37,050	TOWN TAXABLE VALUE	37,050		
Hammond, NY 13646	ACRES 1.40		SCHOOL TAXABLE VALUE	7,950		
	EAST-0137671 NRTH-1591884		AG001 Ag Dist #1	.00 MT		
	DEED BOOK 1089 PG-648		FD035 Rossie Fire Prot	37,050 TO M		
	FULL MARKET VALUE	38,196				
*****						

STATE OF NEW YORK  
 COUNTY - St Lawrence  
 TOWN - Rossie  
 SWIS - 407600

2 0 1 5 T E N T A T I V E A S S E S S M E N T R O L L  
 T A X A B L E SECTION OF THE ROLL - 1  
 TAX MAP NUMBER SEQUENCE  
 UNIFORM PERCENT OF VALUE IS 097.00

PAGE 30  
 VALUATION DATE-JUL 01, 2014  
 TAXABLE STATUS DATE-MAR 01, 2015

TAX MAP PARCEL NUMBER	PROPERTY LOCATION & CLASS	ASSESSMENT	EXEMPTION CODE	COUNTY	TOWN	SCHOOL
CURRENT OWNERS NAME	SCHOOL DISTRICT	LAND	TAX DESCRIPTION	TAXABLE VALUE		
CURRENT OWNERS ADDRESS	PARCEL SIZE/GRID COORD	TOTAL	SPECIAL DISTRICTS			ACCOUNT NO.
***** 156.004-2-6.2 *****						
291 Butler Rd						
156.004-2-6.2	210 1 Family Res		Basic Star 41854	0	0	29,100
Kline Amanda	Hammond 1 404201	15,850	COUNTY TAXABLE VALUE	76,500		
291 Butler Rd	12.38a	76,500	TOWN TAXABLE VALUE	76,500		
Hammond, NY 13646-4248	FRNT 424.00 DPTH		SCHOOL TAXABLE VALUE	47,400		
	ACRES 12.38		AG001 Ag Dist #1	.00 MT		
	EAST-0137991 NRTH-1591159		FD035 Rossie Fire Prot	76,500 TO M		
	DEED BOOK 2013 PG-15508					
	FULL MARKET VALUE	78,866				
***** 156.004-2-6.31 *****						
239 Butler Rd						
156.004-2-6.31	270 Mfg housing		Basic Star 41854	0	0	29,100
Knight Wesley A	Hammond 1 404201	17,000	COUNTY TAXABLE VALUE	30,550		
Knight Debra L	FRNT 875.00 DPTH	30,550	TOWN TAXABLE VALUE	30,550		
239 Butler Rd	ACRES 13.60		SCHOOL TAXABLE VALUE	1,450		
Hammond, NY 13646	EAST-0138433 NRTH-1591947		AG001 Ag Dist #1	.00 MT		
	DEED BOOK 2014 PG-2317		FD035 Rossie Fire Prot	30,550 TO M		
	FULL MARKET VALUE	31,495				
***** 156.004-2-6.32 *****						
227 Butler Rd						
156.004-2-6.32	270 Mfg housing		Aged - Cou 41802	9,250	0	0
Knight Patricia (LU)	Hammond 1 404201	10,000	Aged - Tn 41806	0	9,250	9,250
227 Butler Rd	Plotted 6/2013	18,500	Enhanced S 41834	0	0	9,250
Hammond, NY 13646	1.29A(D) Morrow survey 11		COUNTY TAXABLE VALUE	9,250		
	261'RFx165x225x69x158		TOWN TAXABLE VALUE	9,250		
	FRNT 261.00 DPTH		SCHOOL TAXABLE VALUE	0		
	ACRES 1.10		AG001 Ag Dist #1	.00 MT		
	EAST-0138813 NRTH-1592154		FD035 Rossie Fire Prot	18,500 TO M		
	DEED BOOK 2013 PG-9542					
	FULL MARKET VALUE	19,072				
***** 156.004-2-6.33 *****						
Butler Rd						
156.004-2-6.33	314 Rural vac<10		COUNTY TAXABLE VALUE	10,000		
Davis Kevin E	Hammond 1 404201	10,000	TOWN TAXABLE VALUE	10,000		
284 Butler Rd	5.68A(D)	10,000	SCHOOL TAXABLE VALUE	10,000		
Hammond, NY 13646	FRNT 759.00 DPTH		AG001 Ag Dist #1	.00 MT		
	ACRES 5.30		FD035 Rossie Fire Prot	10,000 TO M		
	EAST-0137961 NRTH-1591742					
	DEED BOOK 2014 PG-2316					
	FULL MARKET VALUE	10,309				
*****						

STATE OF NEW YORK  
 COUNTY - St Lawrence  
 TOWN - Rossie  
 SWIS - 407600

2 0 1 5 T E N T A T I V E A S S E S S M E N T R O L L  
 T A X A B L E SECTION OF THE ROLL - 1  
 TAX MAP NUMBER SEQUENCE  
 UNIFORM PERCENT OF VALUE IS 097.00

PAGE 31  
 VALUATION DATE-JUL 01, 2014  
 TAXABLE STATUS DATE-MAR 01, 2015

TAX MAP PARCEL NUMBER	PROPERTY LOCATION & CLASS	ASSESSMENT	EXEMPTION CODE	COUNTY	TOWN	SCHOOL
CURRENT OWNERS NAME	SCHOOL DISTRICT	LAND	TAX DESCRIPTION	TAXABLE VALUE		
CURRENT OWNERS ADDRESS	PARCEL SIZE/GRID COORD	TOTAL	SPECIAL DISTRICTS	ACCOUNT NO.		
*****						
156.004-2-7	Off Butler Rd			156.004-2-7	1- 5- 4	*****
Chapman Thelma	322 Rural vac>10 - WTRFNT		COUNTY TAXABLE VALUE	11,025		
Chapman Andrew J	Hammond 1 404201	11,025	TOWN TAXABLE VALUE	11,025		
PO Box 1077	RE: Clan of the Hawk	11,025	SCHOOL TAXABLE VALUE	11,025		
Moravia, NY 13118	Abenaki Nation		AG001 Ag Dist #1	.00 MT		
	Also see 2006/9230		FD035 Rossie Fire Prot	11,025 TO M		
	ACRES 22.20					
	EAST-0139298 NRTH-1589824					
	DEED BOOK 2011 PG-10754					
	FULL MARKET VALUE	11,366				
*****						
156.004-2-8	169 Butler Rd			156.004-2-8	1- 17- 1	*****
Funda Robert L Jr.	240 Rural res		Basic Star 41854	0	0	29,100
169 Butler Rd	Hammond 1 404201	28,700	COUNTY TAXABLE VALUE	89,500		
Hammond, NY 13646	Re:1097sp60,000:2 Par	89,500	TOWN TAXABLE VALUE	89,500		
	Agri-Sheep & Wool 650'Fr		SCHOOL TAXABLE VALUE	60,400		
	ACRES 81.40 BANK8888870		AG001 Ag Dist #1	.00 MT		
	EAST-0139967 NRTH-1590898		FD035 Rossie Fire Prot	89,500 TO M		
	DEED BOOK 2009 PG-6678					
	FULL MARKET VALUE	92,268				
*****						
156.004-2-9.1	Butler Rd			156.004-2-9.1	1- 10- 7	*****
Funda Robert L Jr.	314 Rural vac<10		COUNTY TAXABLE VALUE	5,000		
169 Butler Rd	Hammond 1 404201	5,000	TOWN TAXABLE VALUE	5,000		
Hammond, NY 13646	Re:1097sp60,000:2par	5,000	SCHOOL TAXABLE VALUE	5,000		
	1397'fr		AG001 Ag Dist #1	.00 MT		
	ACRES 2.50 BANK8888870		FD035 Rossie Fire Prot	5,000 TO M		
	EAST-0139668 NRTH-1591876					
	DEED BOOK 2009 PG-6678					
	FULL MARKET VALUE	5,155				
*****						
156.004-2-10.1	Robb Rd			156.004-2-10.1	1- 24-15.1	*****
Simons Delton	120 Field crops		COUNTY TAXABLE VALUE	88,500		
81 Robb Rd	Hammond 1 404201	88,500	TOWN TAXABLE VALUE	88,500		
Hammond, NY 13646	Agri-Dairy 198.65A(D)	88,500	SCHOOL TAXABLE VALUE	88,500		
	ACRES 236.20		AG001 Ag Dist #1	.00 MT		
	EAST-0142205 NRTH-1589244		FD035 Rossie Fire Prot	88,500 TO M		
	DEED BOOK 2003 PG-4676					
	FULL MARKET VALUE	91,237				
*****						

STATE OF NEW YORK  
COUNTY - St Lawrence  
TOWN - Rossie  
SWIS - 407600

2 0 1 5 T E N T A T I V E A S S E S S M E N T R O L L  
T A X A B L E SECTION OF THE ROLL - 1  
TAX MAP NUMBER SEQUENCE  
UNIFORM PERCENT OF VALUE IS 097.00

PAGE 32  
VALUATION DATE-JUL 01, 2014  
TAXABLE STATUS DATE-MAR 01, 2015

TAX MAP PARCEL NUMBER	PROPERTY LOCATION & CLASS	ASSESSMENT	EXEMPTION CODE	COUNTY	TOWN	SCHOOL
CURRENT OWNERS NAME	SCHOOL DISTRICT	LAND	TAX DESCRIPTION	TAXABLE VALUE		
CURRENT OWNERS ADDRESS	PARCEL SIZE/GRID COORD	TOTAL	SPECIAL DISTRICTS	ACCOUNT NO.		
***** 156.004-2-12 *****						
220 Robb Rd						
156.004-2-12	210 1 Family Res		Basic Star 41854	0	0	29,100
Beebe John J	Hammond 1 404201	26,250	COUNTY TAXABLE VALUE	110,000		
Beebe Kimberly L	826' 1014/493	110,000	TOWN TAXABLE VALUE	110,000		
220 Robb Rd	ACRES 74.10 BANK8888288		SCHOOL TAXABLE VALUE	80,900		
Hammond, NY 13646	EAST-0140984 NRTH-1588374		AG001 Ag Dist #1	.00 MT		
	DEED BOOK 1102 PG-569		FD035 Rossie Fire Prot	110,000 TO M		
	FULL MARKET VALUE	113,402				
***** 156.004-2-13 *****						
340 Robb Rd						1- 14- 8
156.004-2-13	260 Seasonal res - WTRFNT		COUNTY TAXABLE VALUE	495,500		
Kon-Servit Inc	Hammond 1 404201	298,000	TOWN TAXABLE VALUE	495,500		
% Mary Ann Lansing, Treasurer	ACRES 232.70	495,500	SCHOOL TAXABLE VALUE	495,500		
3480 Hall Rd	EAST-0142845 NRTH-1585530		AG001 Ag Dist #1	.00 MT		
Erieville, NY 13061-3201	DEED BOOK 856 PG-00269		FD035 Rossie Fire Prot	495,500 TO M		
	FULL MARKET VALUE	510,825				
***** 156.004-2-14 *****						
12 Porcupine Path/prvt						1- 6- 2
156.004-2-14	260 Seasonal res - WTRFNT		COUNTY TAXABLE VALUE	74,000		
Cottle Martha O	Hammond 1 404201	13,000	TOWN TAXABLE VALUE	74,000		
Cottle Edward C	See Court Order 2012/1433	74,000	SCHOOL TAXABLE VALUE	74,000		
145 Roshon Dr	75x90x114x37x71		FD035 Rossie Fire Prot	74,000 TO M		
Medina, OH 44256-3315	FRNT 75.00 DPTH 90.00					
	EAST-0141572 NRTH-1584991					
	DEED BOOK 1092 PG-119					
	FULL MARKET VALUE	76,289				
***** 156.004-2-15 *****						
18 Porcupine Path/prvt						1- 18- 4
156.004-2-15	260 Seasonal res - WTRFNT		COUNTY TAXABLE VALUE	38,000		
Cottle Edward	Hammond 1 404201	8,000	TOWN TAXABLE VALUE	38,000		
145 Roshon Dr	FRNT 40.00 DPTH 75.00	38,000	SCHOOL TAXABLE VALUE	38,000		
Medina, OH 44256	EAST-0141373 NRTH-1585065		FD035 Rossie Fire Prot	38,000 TO M		
	DEED BOOK 2014 PG-7747					
	FULL MARKET VALUE	39,175				
***** 156.004-2-16 *****						
20 Porcupine Path/prvt						1- 3- 3
156.004-2-16	270 Mfg housing - WTRFNT		COUNTY TAXABLE VALUE	14,600		
Brown Wayne E	Hammond 1 404201	11,000	TOWN TAXABLE VALUE	14,600		
Brown Ann Marie	FRNT 55.00 DPTH 75.00	14,600	SCHOOL TAXABLE VALUE	14,600		
6133 S Huachuca Way	EAST-0141321 NRTH-1585059		FD035 Rossie Fire Prot	14,600 TO M		
Chandler, AZ 85249-3950	DEED BOOK 1035 PG-00501					
	FULL MARKET VALUE	15,052				
*****						



STATE OF NEW YORK  
COUNTY - St Lawrence  
TOWN - Rossie  
SWIS - 407600

2 0 1 5 T E N T A T I V E A S S E S S M E N T R O L L  
T A X A B L E SECTION OF THE ROLL - 1  
TAX MAP NUMBER SEQUENCE  
UNIFORM PERCENT OF VALUE IS 097.00

PAGE 33  
VALUATION DATE-JUL 01, 2014  
TAXABLE STATUS DATE-MAR 01, 2015

TAX MAP PARCEL NUMBER	PROPERTY LOCATION & CLASS	ASSESSMENT	EXEMPTION CODE	COUNTY	TOWN	SCHOOL
CURRENT OWNERS NAME	SCHOOL DISTRICT	LAND	TAX DESCRIPTION	TAXABLE VALUE		
CURRENT OWNERS ADDRESS	PARCEL SIZE/GRID COORD	TOTAL	SPECIAL DISTRICTS	ACCOUNT NO.		
***** 156.004-2-17 *****						
408 Robb Rd						1- 30- 9
156.004-2-17	240 Rural res - WTRFNT		VET WAR CT 41121	11,640	11,640	0
Briggs Living Trust	Hammond 1 404201	72,550	Enhanced S 41834	0	0	63,340
Briggs John & Elizabeth	Also See 1034/666 310'Fr	150,000	COUNTY TAXABLE VALUE	138,360		
408 Robb Rd	ACRES 138.70		TOWN TAXABLE VALUE	138,360		
Hammond, NY 13646	EAST-0139240 NRTH-1587242		SCHOOL TAXABLE VALUE	86,660		
	DEED BOOK 2002 PG-12372		AG001 Ag Dist #1	.00	MT	
	FULL MARKET VALUE	154,639	FD035 Rossie Fire Prot	150,000	TO M	
***** 156.004-2-17./1 *****						
Robb Rd						1- 30- 8
156.004-2-17./1	720 Mine/quarry		COUNTY TAXABLE VALUE	1,000		
Briggs Living Trust	Hammond 1 404201	0	TOWN TAXABLE VALUE	1,000		
Attn: John & Elizabeth Briggs	Mineral Right 134 A	1,000	SCHOOL TAXABLE VALUE	1,000		
408 Robb Rd	ACRES 0.01		FD035 Rossie Fire Prot	1,000	TO M	
Hammond, NY 13646	EAST-0139240 NRTH-1587270					
	DEED BOOK 2002 PG-12371					
	FULL MARKET VALUE	1,031				
***** 156.004-2-18.11 *****						
405 Butler Rd						1- 20- 6
156.004-2-18.11	312 Vac w/imprv		COUNTY TAXABLE VALUE	71,275		
Garlock Matthew R	Hammond 1 404201	61,375	TOWN TAXABLE VALUE	71,275		
Garlock Amelia A	WRPE 2003/21663	71,275	SCHOOL TAXABLE VALUE	71,275		
9 Washington St	RE:0799SP16500AC159.8		AG001 Ag Dist #1	.00	MT	
Alexandria Bay, NY 13607-1850	5410'fr		FD035 Rossie Fire Prot	71,275	TO M	
	FRNT 5410.00 DPTH					
	ACRES 268.00					
	EAST-0136130 NRTH-1589737					
	DEED BOOK 2009 PG-5255					
	FULL MARKET VALUE	73,479				
***** 156.004-2-20.2 *****						
Grass Lk						1-24-6.2
156.004-2-20.2	314 Rural vac<10 - WTRFNT		COUNTY TAXABLE VALUE	19,200		
Sell Timothy E	Hammond 1 404201	19,200	TOWN TAXABLE VALUE	19,200		
Sell Janice B	Also See 1012/644	19,200	SCHOOL TAXABLE VALUE	19,200		
692 Pangborn Rd	165frx280x160x320		AG001 Ag Dist #1	.00	MT	
Central Square, NY 13036	FRNT 165.00 DPTH		FD035 Rossie Fire Prot	19,200	TO M	
	ACRES 1.10					
	EAST-0137821 NRTH-1585483					
	DEED BOOK 2010 PG-6709					
	FULL MARKET VALUE	19,794				
*****						

STATE OF NEW YORK  
COUNTY - St Lawrence  
TOWN - Rossie  
SWIS - 407600

2 0 1 5 T E N T A T I V E A S S E S S M E N T R O L L  
T A X A B L E SECTION OF THE ROLL - 1  
TAX MAP NUMBER SEQUENCE  
UNIFORM PERCENT OF VALUE IS 097.00

PAGE 34  
VALUATION DATE-JUL 01, 2014  
TAXABLE STATUS DATE-MAR 01, 2015

TAX MAP PARCEL NUMBER	PROPERTY LOCATION & CLASS	ASSESSMENT	EXEMPTION CODE	COUNTY	TOWN	SCHOOL
CURRENT OWNERS NAME	SCHOOL DISTRICT	LAND	TAX DESCRIPTION	TAXABLE VALUE		
CURRENT OWNERS ADDRESS	PARCEL SIZE/GRID COORD	TOTAL	SPECIAL DISTRICTS	ACCOUNT NO.		
*****						
156.004-2-20.12	Grass Lk 260 Seasonal res - WTRFNT		COUNTY TAXABLE VALUE	48,000		
VanTassel Henry R	Hammond 1 404201	20,000	TOWN TAXABLE VALUE	48,000		
VanTassel Susan M	RE:0401SP17000	48,000	SCHOOL TAXABLE VALUE	48,000		
40980 State Route 12	150x304x200x280		AG001 Ag Dist #1	.00 MT		
Clayton, NY 13624-2164	FRNT 150.00 DPTH		FD035 Rossie Fire Prot	48,000 TO M		
	ACRES 1.20					
	EAST-0137660 NRTH-1585430					
	DEED BOOK 2006 PG-3681					
	FULL MARKET VALUE	49,485				
*****						
156.004-2-21	Off Robb Rd 321 Abandoned ag		COUNTY TAXABLE VALUE	9,520		
Alpha & Omega Outfitters LLC	Hammond 1 404201	9,520	TOWN TAXABLE VALUE	9,520		
% Thelma Chapman	ACRES 14.50	9,520	SCHOOL TAXABLE VALUE	9,520		
PO Box 1077	EAST-0139560 NRTH-1588983		AG001 Ag Dist #1	.00 MT		
Moravia, NY 13118	DEED BOOK 2006 PG-9228		FD035 Rossie Fire Prot	9,520 TO M		
	FULL MARKET VALUE	9,814				
*****						
156.004-2-22.11	Butler Rd 311 Res vac land - WTRFNT		COUNTY TAXABLE VALUE	500		1- 24- 6.11
Felder Dale R (Etal)	Hammond 1 404201	500	TOWN TAXABLE VALUE	500		
PO Box 181	Island 250' WF	500	SCHOOL TAXABLE VALUE	500		
Redwood, NY 13679-0181	FRNT 250.00 DPTH		AG001 Ag Dist #1	.00 MT		
	ACRES 0.12		FD035 Rossie Fire Prot	500 TO M		
	EAST-0137784 NRTH-1585157					
	DEED BOOK 999 PG-00631					
	FULL MARKET VALUE	515				
*****						
156.004-2-22.12	Off Butler Rd 314 Rural vac<10 - WTRFNT		COUNTY TAXABLE VALUE	5,000		
Stine John D	Hammond 1 404201	5,000	TOWN TAXABLE VALUE	5,000		
Stine Susan F	Plotted OK 1/08	5,000	SCHOOL TAXABLE VALUE	5,000		
27768 Number 6 Rd	3.7A(D)		AG001 Ag Dist #1	.00 MT		
Redwood, NY 13679	1405' WF (Swamp & Lake)		FD035 Rossie Fire Prot	5,000 TO M		
	FRNT 1405.00 DPTH					
	ACRES 3.70					
	EAST-0137963 NRTH-1585818					
	DEED BOOK 2007 PG-22769					
	FULL MARKET VALUE	5,155				
*****						

STATE OF NEW YORK  
COUNTY - St Lawrence  
TOWN - Rossie  
SWIS - 407600

2 0 1 5 T E N T A T I V E A S S E S S M E N T R O L L  
T A X A B L E SECTION OF THE ROLL - 1  
TAX MAP NUMBER SEQUENCE  
UNIFORM PERCENT OF VALUE IS 097.00

PAGE 35  
VALUATION DATE-JUL 01, 2014  
TAXABLE STATUS DATE-MAR 01, 2015

TAX MAP PARCEL NUMBER	PROPERTY LOCATION & CLASS	ASSESSMENT	EXEMPTION CODE	COUNTY	TOWN	SCHOOL
CURRENT OWNERS NAME	SCHOOL DISTRICT	LAND	TAX DESCRIPTION	TAXABLE VALUE		
CURRENT OWNERS ADDRESS	PARCEL SIZE/GRID COORD	TOTAL	SPECIAL DISTRICTS	ACCOUNT NO.		
***** 156.004-2-22.13 *****						
156.004-2-22.13	Butler Rd 322 Rural vac>10		COUNTY TAXABLE VALUE			18,985
Felder Kyle Ryan	Hammond 1 404201	18,985	TOWN TAXABLE VALUE			18,985
PO Box 147	199A(D) - 7.96 acre excep	18,985	SCHOOL TAXABLE VALUE			18,985
Redwood, NY 13679	ACRES 82.90		AG001 Ag Dist #1			.00 MT
	EAST-0136217 NRTH-1585675		FD035 Rossie Fire Prot			18,985 TO M
	DEED BOOK 2007 PG-22770					
	FULL MARKET VALUE	19,572				
***** 156.004-2-22.16 *****						
156.004-2-22.16	Off Butler Rd 260 Seasonal res - WTRFNT		COUNTY TAXABLE VALUE			18,000
Felder Anthony Brent	Hammond 1 404201	14,550	TOWN TAXABLE VALUE			18,000
29899 Hickory Ln	Plotted OK 1/08	18,000	SCHOOL TAXABLE VALUE			18,000
Redwood, NY 13679-3308	Part of 16.1A(D)		AG001 Ag Dist #1			.00 MT
	625' WF		FD035 Rossie Fire Prot			18,000 TO M
	FRNT 625.00 DPTH					
	ACRES 12.30					
	EAST-0136816 NRTH-1584472					
	DEED BOOK 2007 PG-22772					
	FULL MARKET VALUE	18,557				
***** 156.004-2-23 *****						
156.004-2-23	Grass Lk 260 Seasonal res - WTRFNT		COUNTY TAXABLE VALUE			25,000
Mahon Curtis A	Hammond 1 404201	20,000	TOWN TAXABLE VALUE			25,000
Mahon Marianne N	151'wf	25,000	SCHOOL TAXABLE VALUE			25,000
28262 State Route 12	12/93 16,500		AG001 Ag Dist #1			.00 MT
Watertown, NY 13601-5247	151x373x204x304		FD035 Rossie Fire Prot			25,000 TO M
	FRNT 151.00 DPTH					
	ACRES 1.40					
	EAST-0137491 NRTH-1585350					
	DEED BOOK 1075 PG-565					
	FULL MARKET VALUE	25,773				
***** 156.004-3-1 *****						
156.004-3-1	Island In Grass Lk 314 Rural vac<10 - WTRFNT		COUNTY TAXABLE VALUE			15,200
Ewing Robert T (LU)	Hammond 1 404201	15,200	TOWN TAXABLE VALUE			15,200
Ewing Karen A (LU)	.37a	15,200	SCHOOL TAXABLE VALUE			15,200
32 New Gate Dr	FRNT 200.00 DPTH 80.00		FD035 Rossie Fire Prot			15,200 TO M
Henrietta, NY 14467	EAST-0138391 NRTH-1585221					
	DEED BOOK 2015 PG-33					
	FULL MARKET VALUE	15,670				
*****						

STATE OF NEW YORK  
 COUNTY - St Lawrence  
 TOWN - Rossie  
 SWIS - 407600

2 0 1 5 T E N T A T I V E A S S E S S M E N T R O L L  
 T A X A B L E S E C T I O N O F T H E R O L L - 1  
 M A P S E C T I O N - 156  
 S U B - S E C T I O N - 004  
 U N I F O R M P E R C E N T O F V A L U E I S 097.00

PAGE 36  
 VALUATION DATE-JUL 01, 2014  
 TAXABLE STATUS DATE-MAR 01, 2015  
 RPS150/V04/L015  
 CURRENT DATE 4/21/2015

\*\*\* S P E C I A L D I S T R I C T S U M M A R Y \*\*\*

CODE	DISTRICT NAME	TOTAL PARCELS	EXTENSION TYPE	EXTENSION VALUE	AD VALOREM VALUE	EXEMPT AMOUNT	TAXABLE VALUE
AG001	Ag Dist #1	25	MOVTAX				
FD035	Rossie Fire Pr	30	TOTAL M		1692,630		1692,630

\*\*\* S C H O O L D I S T R I C T S U M M A R Y \*\*\*

CODE	DISTRICT NAME	TOTAL PARCELS	ASSESSED LAND	ASSESSED TOTAL	EXEMPT AMOUNT	TOTAL TAXABLE	STAR AMOUNT	STAR TAXABLE
404201	Hammond 1	30	857,875	1692,630	9,250	1683,380	247,190	1436,190
	S U B - T O T A L	30	857,875	1692,630	9,250	1683,380	247,190	1436,190
	T O T A L	30	857,875	1692,630	9,250	1683,380	247,190	1436,190

\*\*\* S Y S T E M C O D E S S U M M A R Y \*\*\*

NO SYSTEM EXEMPTIONS AT THIS LEVEL

\*\*\* E X E M P T I O N S U M M A R Y \*\*\*

CODE	DESCRIPTION	TOTAL PARCELS	COUNTY	TOWN	SCHOOL
41121	VET WAR CT	1	11,640	11,640	
41802	Aged - Cou	1	9,250		
41806	Aged - Tn	1		9,250	9,250
41834	Enhanced S	2			72,590
41854	Basic Star	6			174,600
	T O T A L	11	20,890	20,890	256,440

STATE OF NEW YORK  
COUNTY - St Lawrence  
TOWN - Rossie  
SWIS - 407600

2 0 1 5 T E N T A T I V E A S S E S S M E N T R O L L  
T A X A B L E SECTION OF THE ROLL - 1  
M A P S E C T I O N - 156  
S U B - S E C T I O N - 004  
UNIFORM PERCENT OF VALUE IS 097.00

PAGE 37  
VALUATION DATE-JUL 01, 2014  
TAXABLE STATUS DATE-MAR 01, 2015  
RPS150/V04/L015  
CURRENT DATE 4/21/2015

\*\*\* G R A N D T O T A L S \*\*\*

ROLL SEC	DESCRIPTION	TOTAL PARCELS	ASSESSED LAND	ASSESSED TOTAL	TAXABLE COUNTY	TAXABLE TOWN	TAXABLE SCHOOL	STAR TAXABLE
1	TAXABLE	30	857,875	1692,630	1671,740	1671,740	1683,380	1436,190

STATE OF NEW YORK  
 COUNTY - St Lawrence  
 TOWN - Rossie  
 SWIS - 407600

2 0 1 5 T E N T A T I V E A S S E S S M E N T R O L L  
 T A X A B L E SECTION OF THE ROLL - 1  
 TAX MAP NUMBER SEQUENCE  
 UNIFORM PERCENT OF VALUE IS 097.00

PAGE 38  
 VALUATION DATE-JUL 01, 2014  
 TAXABLE STATUS DATE-MAR 01, 2015

TAX MAP PARCEL NUMBER	PROPERTY LOCATION & CLASS	ASSESSMENT	EXEMPTION CODE	COUNTY	TOWN	SCHOOL
CURRENT OWNERS NAME	SCHOOL DISTRICT	LAND	TAX DESCRIPTION	TAXABLE VALUE		
CURRENT OWNERS ADDRESS	PARCEL SIZE/GRID COORD	TOTAL	SPECIAL DISTRICTS	ACCOUNT NO.		
*****						
157.001-1-1.1	Off Split Rock Rd 105 Vac farmland		COUNTY TAXABLE VALUE	24,000		
Evans Nelson E	Hammond 1 404201	24,000	TOWN TAXABLE VALUE	24,000		
Evans Marilyn J	ACRES 47.10	24,000	SCHOOL TAXABLE VALUE	24,000		
142 Split Rock Rd	EAST-0145248 NRTH-1599797		AG001 Ag Dist #1	.00 MT		
Hammond, NY 13646	DEED BOOK 1022 PG-00581		FD035 Rossie Fire Prot	24,000 TO M		
	FULL MARKET VALUE	24,742				
*****						
157.001-1-2	108 Split Rock Rd 240 Rural res		Basic Star 41854	0	0	29,100
Simons Murray Alan	Hammond 1 404201	18,750	COUNTY TAXABLE VALUE	134,000		
108 Split Rock Rd	Agri-Beef, Cattle	134,000	TOWN TAXABLE VALUE	134,000		
Hammond, NY 13646	ACRES 25.00		SCHOOL TAXABLE VALUE	104,900		
	EAST-0144856 NRTH-1599150		AG001 Ag Dist #1	.00 MT		
	DEED BOOK 2012 PG-18752		FD035 Rossie Fire Prot	134,000 TO M		
	FULL MARKET VALUE	138,144				
*****						
157.001-1-4.1	Split Rock Rd 312 Vac w/imprv		COUNTY TAXABLE VALUE	59,085		1- 3- 9
Schubert David J	Hammond 1 404201	46,900	TOWN TAXABLE VALUE	59,085		
Niles Betty	Garage Only 1905'Fr	59,085	SCHOOL TAXABLE VALUE	59,085		
232 St Johns Dr	ACRES 134.00		AG001 Ag Dist #1	.00 MT		
Palatka, FL 32177-7334	EAST-0144760 NRTH-1598062		FD035 Rossie Fire Prot	59,085 TO M		
	DEED BOOK 1017 PG-00472					
	FULL MARKET VALUE	60,912				
*****						
157.001-1-4.2	84 Split Rock Rd 210 1 Family Res		VET WAR CT 41121	11,640	11,640	0
Washburn Travis	Hammond 1 404201	11,750	Basic Star 41854	0	0	29,100
Washburn Amy	7/95 75,000	145,000	COUNTY TAXABLE VALUE	133,360		
PO Box 394	519'fr		TOWN TAXABLE VALUE	133,360		
Fort Drum, NY 13602	ACRES 5.90 BANK8888830		SCHOOL TAXABLE VALUE	115,900		
	EAST-0144114 NRTH-1598447		AG001 Ag Dist #1	.00 MT		
	DEED BOOK 2007 PG-8884		FD035 Rossie Fire Prot	145,000 TO M		
	FULL MARKET VALUE	149,485				
*****						
157.001-1-5.2	66 S Hammond Rd 270 Mfg housing		Basic Star 41854	0	0	29,100
Harris Murlyn G Jr	Hammond 1 404201	9,000	COUNTY TAXABLE VALUE	39,225		
Harris Joan L	280x196x188x236	39,225	TOWN TAXABLE VALUE	39,225		
66 S Hammond Rd	FRNT 280.00 DPTH		SCHOOL TAXABLE VALUE	10,125		
Hammond, NY 13646	ACRES 0.97		AG001 Ag Dist #1	.00 MT		
	EAST-0151313 NRTH-1599435		FD035 Rossie Fire Prot	39,225 TO M		
	DEED BOOK 1020 PG-00955					
	FULL MARKET VALUE	40,438				
*****						

STATE OF NEW YORK  
COUNTY - St Lawrence  
TOWN - Rossie  
SWIS - 407600

2 0 1 5 T E N T A T I V E A S S E S S M E N T R O L L  
T A X A B L E SECTION OF THE ROLL - 1  
TAX MAP NUMBER SEQUENCE  
UNIFORM PERCENT OF VALUE IS 097.00

PAGE 39  
VALUATION DATE-JUL 01, 2014  
TAXABLE STATUS DATE-MAR 01, 2015

TAX MAP PARCEL NUMBER	PROPERTY LOCATION & CLASS	ASSESSMENT	EXEMPTION CODE	COUNTY	TOWN	SCHOOL
CURRENT OWNERS NAME	SCHOOL DISTRICT	LAND	TAX DESCRIPTION	TAXABLE VALUE		
CURRENT OWNERS ADDRESS	PARCEL SIZE/GRID COORD	TOTAL	SPECIAL DISTRICTS	ACCOUNT NO.		
***** 157.001-1-5.11 *****						
84 S Hammond Rd						1- 19- 4.1
157.001-1-5.11	210 1 Family Res		Basic Star 41854	0	0	29,100
Jones Christopher E	Hammond 1 404201	10,350	COUNTY TAXABLE VALUE	68,900		
Jones Ann M	1.58A(S)	68,900	TOWN TAXABLE VALUE	68,900		
84 S Hammond Rd	FRNT 303.00 DPTH		SCHOOL TAXABLE VALUE	39,800		
Hammond, NY 13646	ACRES 1.50 BANK8888864		AG001 Ag Dist #1	.00 MT		
	EAST-0150969 NRTH-1599260		FD035 Rossie Fire Prot	68,900 TO M		
	DEED BOOK 2006 PG-11230					
	FULL MARKET VALUE	71,031				
***** 157.001-1-5.12 *****						
112 S Hammond Rd						
157.001-1-5.12	270 Mfg housing		VET COM CT 41131	9,500	9,500	0
Gardner Gerhard	Hammond 1 404201	10,700	Enhanced S 41834	0	0	38,000
Wolfe Jane D	FRNT 268.00 DPTH	38,000	COUNTY TAXABLE VALUE	28,500		
112 S Hammond Rd	ACRES 2.60		TOWN TAXABLE VALUE	28,500		
Hammond, NY 13646	EAST-0150113 NRTH-1598787		SCHOOL TAXABLE VALUE	0		
	DEED BOOK 2007 PG-7962		AG001 Ag Dist #1	.00 MT		
	FULL MARKET VALUE	39,175	FD035 Rossie Fire Prot	38,000 TO M		
***** 157.001-1-5.13 *****						
South Hammond Rd						
157.001-1-5.13	312 Vac w/imprv		COUNTY TAXABLE VALUE	33,250		
Bates Douglas E	Hammond 1 404201	33,250	TOWN TAXABLE VALUE	33,250		
Bates Peggy	746.00	33,250	SCHOOL TAXABLE VALUE	33,250		
PO Box 211	ACRES 94.90		AG001 Ag Dist #1	.00 MT		
Oxbow, NY 13671	EAST-0149712 NRTH-1599864		FD035 Rossie Fire Prot	33,250 TO M		
	DEED BOOK 1999 PG-23209					
	FULL MARKET VALUE	34,278				
***** 157.001-1-6.111 *****						
109,217 S Hammond Rd						1- 4-10
157.001-1-6.111	240 Rural res		Ag Distric 41720	0	0	0
McCullough Living Trust	Hammond 1 404201	137,550	Enhanced S 41834	0	0	63,340
109 S Hammond Rd	ACRES 393.10	175,000	COUNTY TAXABLE VALUE	175,000		
Hammond, NY 13646	EAST-0147584 NRTH-1597627		TOWN TAXABLE VALUE	175,000		
	DEED BOOK 2013 PG-14449		SCHOOL TAXABLE VALUE	111,660		
MAY BE SUBJECT TO PAYMENT	FULL MARKET VALUE	180,412	AG001 Ag Dist #1	.00 MT		
UNDER AGDIST LAW TIL 2019			FD035 Rossie Fire Prot	175,000 TO M		
***** 157.001-1-8 *****						
S Hammond Rd						1- 13- 8.1
157.001-1-8	321 Abandoned ag		COUNTY TAXABLE VALUE	25,000		
June Duane M	Hammond 1 404201	25,000	TOWN TAXABLE VALUE	25,000		
275 S Hammond Rd	Re:1097spl2,000vac	25,000	SCHOOL TAXABLE VALUE	25,000		
Hammond, NY 13646	75.5 Ar 869'Fr		AG001 Ag Dist #1	.00 MT		
	ACRES 71.50		FD035 Rossie Fire Prot	25,000 TO M		
	EAST-0146158 NRTH-1596451					
	DEED BOOK 2002 PG-16110					
	FULL MARKET VALUE	25,773				
*****						

STATE OF NEW YORK  
COUNTY - St Lawrence  
TOWN - Rossie  
SWIS - 407600

2 0 1 5 T E N T A T I V E A S S E S S M E N T R O L L  
T A X A B L E SECTION OF THE ROLL - 1  
TAX MAP NUMBER SEQUENCE  
UNIFORM PERCENT OF VALUE IS 097.00

PAGE 40  
VALUATION DATE-JUL 01, 2014  
TAXABLE STATUS DATE-MAR 01, 2015

TAX MAP PARCEL NUMBER	PROPERTY LOCATION & CLASS	ASSESSMENT	EXEMPTION CODE	COUNTY	TOWN	SCHOOL
CURRENT OWNERS NAME	SCHOOL DISTRICT	LAND	TAX DESCRIPTION	TAXABLE VALUE		
CURRENT OWNERS ADDRESS	PARCEL SIZE/GRID COORD	TOTAL	SPECIAL DISTRICTS	ACCOUNT NO.		
***** 157.001-1-9 *****						
157.001-1-9	322 S Hammond Rd					1- 13- 8.2
Brice Linda D	240 Rural res		COUNTY TAXABLE VALUE	72,000		
322 S Hammond Rd	Hammond 1 404201	27,850	TOWN TAXABLE VALUE	72,000		
Hammond, NY 13646	ACRES 50.70	72,000	SCHOOL TAXABLE VALUE	72,000		
	EAST-0146320 NRTH-1595117		AG001 Ag Dist #1	.00 MT		
	DEED BOOK 2000 PG-21076		FD035 Rossie Fire Prot	72,000 TO M		
	FULL MARKET VALUE	74,227				
***** 157.001-1-10 *****						
157.001-1-10	386 S Hammond Rd		Basic Star 41854	0	0	1- 13- 8.3
Stalker Mary L.U.	240 Rural res		COUNTY TAXABLE VALUE	59,500		29,100
Stalker Wendell	Hammond 1 404201	29,250	TOWN TAXABLE VALUE	59,500		
386 S Hammond Rd	ACRES 55.10	59,500	SCHOOL TAXABLE VALUE	30,400		
Hammond, NY 13646	EAST-0145404 NRTH-1594263		AG001 Ag Dist #1	.00 MT		
	DEED BOOK 2012 PG-959		FD035 Rossie Fire Prot	59,500 TO M		
	FULL MARKET VALUE	61,340				
***** 157.001-1-11 *****						
157.001-1-11	489 S Hammond Rd					1- 5- 2
Chapman Thelma	240 Rural res		COUNTY TAXABLE VALUE	105,000		
Chapman Andrew J	Hammond 1 404201	75,000	TOWN TAXABLE VALUE	105,000		
PO Box 1077	Re:694sp55,000	105,000	SCHOOL TAXABLE VALUE	105,000		
Moravia, NY 13118	Also see 2006/9230		AG001 Ag Dist #1	.00 MT		
	Agri-Dairy		FD035 Rossie Fire Prot	105,000 TO M		
	ACRES 184.20					
	EAST-0143265 NRTH-1593865					
	DEED BOOK 2011 PG-10754					
	FULL MARKET VALUE	108,247				
***** 157.001-1-12 *****						
157.001-1-12	536 S Hammond Rd		Basic Star 41854	0	0	1- 7-11
Harris Mark	210 1 Family Res		COUNTY TAXABLE VALUE	24,000		24,000
536 S Hammond Rd	Hammond 1 404201	10,350	TOWN TAXABLE VALUE	24,000		
Hammond, NY 13646	RE: 1880	24,000	SCHOOL TAXABLE VALUE	0		
	ACRES 1.80		AG001 Ag Dist #1	.00 MT		
	EAST-0144048 NRTH-1593389		FD035 Rossie Fire Prot	24,000 TO M		
	DEED BOOK 1057 PG-371					
	FULL MARKET VALUE	24,742				
***** 157.001-1-13 *****						
157.001-1-13	538 S Hammond Rd					1- 11- 8
Harris Matthew W	210 1 Family Res		COUNTY TAXABLE VALUE	37,275		
35 Watson Rd	Hammond 1 404201	13,250	TOWN TAXABLE VALUE	37,275		
Brier Hill, NY 13614	ACRES 7.50	37,275	SCHOOL TAXABLE VALUE	37,275		
	EAST-0144162 NRTH-1593843		AG001 Ag Dist #1	.00 MT		
	DEED BOOK 2010 PG-18230		FD035 Rossie Fire Prot	37,275 TO M		
	FULL MARKET VALUE	38,428				
*****						



STATE OF NEW YORK  
COUNTY - St Lawrence  
TOWN - Rossie  
SWIS - 407600

2 0 1 5 T E N T A T I V E A S S E S S M E N T R O L L  
T A X A B L E SECTION OF THE ROLL - 1  
TAX MAP NUMBER SEQUENCE  
UNIFORM PERCENT OF VALUE IS 097.00

PAGE 41  
VALUATION DATE-JUL 01, 2014  
TAXABLE STATUS DATE-MAR 01, 2015

TAX MAP PARCEL NUMBER	PROPERTY LOCATION & CLASS	ASSESSMENT	EXEMPTION CODE	COUNTY	TOWN	SCHOOL
CURRENT OWNERS NAME	SCHOOL DISTRICT	LAND	TAX DESCRIPTION	TAXABLE VALUE		
CURRENT OWNERS ADDRESS	PARCEL SIZE/GRID COORD	TOTAL	SPECIAL DISTRICTS	ACCOUNT NO.		
***** 157.001-1-14 *****						
650 S Hammond Rd	240 Rural res		CW_15_VET/ 41162	11,640	0	0
157.001-1-14	Hammond 1 404201	22,250	Enhanced S 41834	0	0	63,340
Jenne Clarence	2750'fr	104,000	COUNTY TAXABLE VALUE	92,360		
Jenne Velda	ACRES 35.10		TOWN TAXABLE VALUE	104,000		
650 S Hammond Rd	EAST-0144320 NRTH-1595211		SCHOOL TAXABLE VALUE	40,660		
Hammond, NY 13646	DEED BOOK 735 PG-00018		AG001 Ag Dist #1	.00 MT		
	FULL MARKET VALUE	107,216	FD035 Rossie Fire Prot	104,000 TO M		
***** 157.001-1-15 *****						
670 S Hammond Rd	210 1 Family Res		Basic Star 41854	0	0	29,100
157.001-1-15	Hammond 1 404201	500	COUNTY TAXABLE VALUE	30,000		
Youngs Terry	114'RFx95x114x95	30,000	TOWN TAXABLE VALUE	30,000		
Youngs Christine	FRNT 114.00 DPTH 95.00		SCHOOL TAXABLE VALUE	900		
670 S Hammond Rd	EAST-0144199 NRTH-1596319		AG001 Ag Dist #1	.00 MT		
Hammond, NY 13646-4250	DEED BOOK 1036 PG-00493		FD035 Rossie Fire Prot	30,000 TO M		
	FULL MARKET VALUE	30,928				
***** 157.001-2-1 *****						
CR 3	322 Rural vac>10 - WTRFNT		COUNTY TAXABLE VALUE	5,000		1- 25- 9
157.001-2-1	Hammond 1 404201	5,000	TOWN TAXABLE VALUE	5,000		
Davidson Richard	2190'wf 1470'Rf	5,000	SCHOOL TAXABLE VALUE	5,000		
Davidson Marguerite	ACRES 17.70		AG001 Ag Dist #1	.00 MT		
504 Dunn St	EAST-0153495 NRTH-1599636		FD035 Rossie Fire Prot	5,000 TO M		
Hammond, NY 13646-3309	DEED BOOK 2000 PG-19202					
	FULL MARKET VALUE	5,155				
***** 157.001-2-2.1 *****						
21 S Hammond Rd	240 Rural res		COUNTY TAXABLE VALUE	199,500		1- 12- 9
157.001-2-2.1	Hammond 1 404201	34,790	TOWN TAXABLE VALUE	199,500		
June Duane M (LC)	RE:1202SP40500	199,500	SCHOOL TAXABLE VALUE	199,500		
21 S Hammond Rd	1062/1084 Easement		AG001 Ag Dist #1	.00 MT		
Hammond, NY 13646	ACRES 99.40		FD035 Rossie Fire Prot	199,500 TO M		
	EAST-0151653 NRTH-1598312					
	DEED BOOK 2002 PG-21475					
	FULL MARKET VALUE	205,670				
***** 157.001-2-2.2 *****						
15 S Hammond Rd	210 1 Family Res		Basic Star 41854	0	0	29,100
157.001-2-2.2	Hammond 1 404201	13,600	COUNTY TAXABLE VALUE	137,500		
Washburn Joshua	Plotted OK 6/2012	137,500	TOWN TAXABLE VALUE	137,500		
15 S Hammond Rd	4.65A(D) Morrow survey		SCHOOL TAXABLE VALUE	108,400		
Hammond, NY 13646	ACRES 4.10		AG001 Ag Dist #1	.00 MT		
	EAST-0152606 NRTH-1599811		FD035 Rossie Fire Prot	137,500 TO M		
	DEED BOOK 2012 PG-8042					
	FULL MARKET VALUE	141,753				
*****						

STATE OF NEW YORK  
 COUNTY - St Lawrence  
 TOWN - Rossie  
 SWIS - 407600

2 0 1 5 T E N T A T I V E A S S E S S M E N T R O L L  
 T A X A B L E SECTION OF THE ROLL - 1  
 TAX MAP NUMBER SEQUENCE  
 UNIFORM PERCENT OF VALUE IS 097.00

PAGE 42  
 VALUATION DATE-JUL 01, 2014  
 TAXABLE STATUS DATE-MAR 01, 2015

TAX MAP PARCEL NUMBER	PROPERTY LOCATION & CLASS	ASSESSMENT	EXEMPTION CODE	COUNTY	TOWN	SCHOOL
CURRENT OWNERS NAME	SCHOOL DISTRICT	LAND	TAX DESCRIPTION	TAXABLE VALUE		
CURRENT OWNERS ADDRESS	PARCEL SIZE/GRID COORD	TOTAL	SPECIAL DISTRICTS	ACCOUNT NO.		
*****						
1315 CR 3				157.001-2-3.1		*****
157.001-2-3.1	117 Horse farm		COUNTY TAXABLE VALUE	59,040		1- 12-11
Tree Of Peace Society Inc	Hammond 1 404201	22,500	TOWN TAXABLE VALUE	59,040		
326 Cook Rd	470'fr	59,040	SCHOOL TAXABLE VALUE	59,040		
Hogansburg, NY 13655-2120	ACRES 50.30		AG001 Ag Dist #1	.00 MT		
	EAST-0153123 NRTH-1598485		FD035 Rossie Fire Prot	59,040 TO M		
	DEED BOOK 1108 PG-1132					
	FULL MARKET VALUE	60,866				
*****						
1111 CR 3				157.001-2-4.1		*****
157.001-2-4.1	105 Vac farmland		Ag Distric 41720	681	681	1- 12- 8
Justice Ronald E	Hammond 1 404201	52,500	COUNTY TAXABLE VALUE	51,819		681
Justice Jean M	NIMO easement 2010/14999	52,500	TOWN TAXABLE VALUE	51,819		
1304 S Hammond Rd	Ab'd Ag		SCHOOL TAXABLE VALUE	51,819		
Hammond, NY 13646	ACRES 149.70		AG001 Ag Dist #1	.00 MT		
	EAST-0153517 NRTH-1596224		FD035 Rossie Fire Prot	51,819 TO M		
MAY BE SUBJECT TO PAYMENT	DEED BOOK 1103 PG-656		681 EX			
UNDER AGDIST LAW TIL 2019	FULL MARKET VALUE	54,124				
*****						
44 Tierney Rd				157.001-2-4.2		*****
157.001-2-4.2	210 1 Family Res		Basic Star 41854	0	0	29,100
Martire Steven	Hammond 1 404201	13,150	COUNTY TAXABLE VALUE	82,000		
Martire Prudence	Re:0795sp4,500vac	82,000	TOWN TAXABLE VALUE	82,000		
1255 County Route 3	595x396x857x1045		SCHOOL TAXABLE VALUE	52,900		
Hammond, NY 13646	ACRES 10.00		AG001 Ag Dist #1	.00 MT		
	EAST-0153933 NRTH-1595361		FD035 Rossie Fire Prot	82,000 TO M		
	DEED BOOK 1091 PG-1075					
	FULL MARKET VALUE	84,536				
*****						
1164 CR 3				157.001-2-5.2		*****
157.001-2-5.2	311 Res vac land		COUNTY TAXABLE VALUE	6,025		1- 30- 4.12
Hudson Mary E	Hammond 1 404201	6,025	TOWN TAXABLE VALUE	6,025		
1909 Foster Ave	Re:0398sp27,880	6,025	SCHOOL TAXABLE VALUE	6,025		
Schenectady, NY 12308	Re:log Home		AG001 Ag Dist #1	.00 MT		
	ACRES 1.00		FD035 Rossie Fire Prot	6,025 TO M		
	EAST-0154653 NRTH-1596487					
	DEED BOOK 1998 PG-11443					
	FULL MARKET VALUE	6,211				
*****						
1108 CR 3				157.001-2-5.12		*****
157.001-2-5.12	270 Mfg housing		Enhanced S 41834	0	0	57,700
Brosnan Sally J	Hammond 1 404201	10,700	COUNTY TAXABLE VALUE	57,700		
1108 County Route 3	683x269x629x222	57,700	TOWN TAXABLE VALUE	57,700		
Hammond, NY 13646	ACRES 3.50		SCHOOL TAXABLE VALUE	0		
	EAST-0155084 NRTH-1595401		AG001 Ag Dist #1	.00 MT		
	DEED BOOK 2014 PG-16082		FD035 Rossie Fire Prot	57,700 TO M		
	FULL MARKET VALUE	59,485				
*****						

STATE OF NEW YORK  
COUNTY - St Lawrence  
TOWN - Rossie  
SWIS - 407600

2 0 1 5 T E N T A T I V E A S S E S S M E N T R O L L  
T A X A B L E SECTION OF THE ROLL - 1  
TAX MAP NUMBER SEQUENCE  
UNIFORM PERCENT OF VALUE IS 097.00

PAGE 43  
VALUATION DATE-JUL 01, 2014  
TAXABLE STATUS DATE-MAR 01, 2015

TAX MAP PARCEL NUMBER	PROPERTY LOCATION & CLASS	ASSESSMENT	EXEMPTION CODE	COUNTY	TOWN	SCHOOL
CURRENT OWNERS NAME	SCHOOL DISTRICT	LAND	TAX DESCRIPTION	TAXABLE VALUE		ACCOUNT NO.
CURRENT OWNERS ADDRESS	PARCEL SIZE/GRID COORD	TOTAL	SPECIAL DISTRICTS			
***** 157.001-2-6 *****						
37 Hall Rd						1- 4-15
157.001-2-6	210 1 Family Res - WTRFNT		Basic Star 41854	0	0	29,100
Decondo David L	Hammond 1 404201	15,000	COUNTY TAXABLE VALUE	125,500		
Decondo Lynn A	Re:492sp94,000	125,500	TOWN TAXABLE VALUE	125,500		
37 Hall Rd	RE:1985		SCHOOL TAXABLE VALUE	96,400		
Hammond, NY 13646	1150'wf		AG001 Ag Dist #1	.00 MT		
	ACRES 5.50		FD035 Rossie Fire Prot	125,500 TO M		
	EAST-0155586 NRTH-1595086					
	DEED BOOK 1058 PG-27					
	FULL MARKET VALUE	129,381				
***** 157.001-2-10 *****						
169,205 Tierney Rd						1- 30- 3
157.001-2-10	240 Rural res		VET WAR CT 41121	11,640	11,640	0
Townsend Marcia Marcello	Hammond 1 404201	39,400	Enhanced S 41834	0	0	63,340
Townsend Terry	ACRES 84.10	125,500	COUNTY TAXABLE VALUE	113,860		
169 Tierney Rd	EAST-0152032 NRTH-1593529		TOWN TAXABLE VALUE	113,860		
Hammond, NY 13646	DEED BOOK 2006 PG-22272		SCHOOL TAXABLE VALUE	62,160		
	FULL MARKET VALUE	129,381	AG001 Ag Dist #1	.00 MT		
			FD035 Rossie Fire Prot	125,500 TO M		
***** 157.001-2-12 *****						
268 Tierney Rd						1- 12-13
157.001-2-12	240 Rural res		Basic Star 41854	0	0	29,100
Hutton James A	Hammond 1 404201	49,375	COUNTY TAXABLE VALUE	152,500		
Rupert Robyn	2010/16388 Nimo Easement	152,500	TOWN TAXABLE VALUE	152,500		
268 Tierney Rd	ACRES 113.50		SCHOOL TAXABLE VALUE	123,400		
Hammond, NY 13646	EAST-0149313 NRTH-1593581		AG001 Ag Dist #1	.00 MT		
	DEED BOOK 1096 PG-283		FD035 Rossie Fire Prot	152,500 TO M		
	FULL MARKET VALUE	157,216				
***** 157.001-2-14 *****						
269 S Hammond Rd						1- 26-10.2
157.001-2-14	270 Mfg housing		COUNTY TAXABLE VALUE	16,500		
June Duane G	Hammond 1 404201	7,000	TOWN TAXABLE VALUE	16,500		
275 S Hammond Rd	129x100x318x413 .25 Ar	16,500	SCHOOL TAXABLE VALUE	16,500		
Hammond, NY 13646	FRNT 129.00 DPTH 256.00		AG001 Ag Dist #1	.00 MT		
	EAST-0148156 NRTH-1595867		FD035 Rossie Fire Prot	16,500 TO M		
	DEED BOOK 901 PG-00445					
	FULL MARKET VALUE	17,010				
***** 157.001-2-15.1 *****						
275 S Hammond Rd						1- 26-10.1
157.001-2-15.1	240 Rural res		Enhanced S 41834	0	0	63,340
June Duane M	Hammond 1 404201	28,550	COUNTY TAXABLE VALUE	80,000		
% Duane & Trudy June	FRNT 1544.00 DPTH	80,000	TOWN TAXABLE VALUE	80,000		
275 S Hammond Rd	ACRES 52.70		SCHOOL TAXABLE VALUE	16,660		
Hammond, NY 13646	EAST-0148138 NRTH-1594910		AG001 Ag Dist #1	.00 MT		
	DEED BOOK 1112 PG-919		FD035 Rossie Fire Prot	80,000 TO M		
	FULL MARKET VALUE	82,474				
*****						

STATE OF NEW YORK  
 COUNTY - St Lawrence  
 TOWN - Rossie  
 SWIS - 407600

2 0 1 5 T E N T A T I V E A S S E S S M E N T R O L L  
 T A X A B L E SECTION OF THE ROLL - 1  
 TAX MAP NUMBER SEQUENCE  
 UNIFORM PERCENT OF VALUE IS 097.00

PAGE 44  
 VALUATION DATE-JUL 01, 2014  
 TAXABLE STATUS DATE-MAR 01, 2015

TAX MAP PARCEL NUMBER	PROPERTY LOCATION & CLASS	ASSESSMENT	EXEMPTION CODE	COUNTY	TOWN	SCHOOL
CURRENT OWNERS NAME	SCHOOL DISTRICT	LAND	TAX DESCRIPTION	TAXABLE VALUE		
CURRENT OWNERS ADDRESS	PARCEL SIZE/GRID COORD	TOTAL	SPECIAL DISTRICTS			ACCOUNT NO.
***** 157.001-2-15.2 *****						
157.001-2-15.2	323 S Hammond Rd 270 Mfg housing		Basic Star 41854	0	0	29,100
DeVito Richard	Hammond 1 404201	10,910	COUNTY TAXABLE VALUE	52,000		
DeVito Kimberly	Plotted OK 6/08	52,000	TOWN TAXABLE VALUE	52,000		
323 S Hammond Rd	3.79A(D)		SCHOOL TAXABLE VALUE	22,900		
Hammond, NY 13646	FRNT 379.00 DPTH		AG001 Ag Dist #1	.00 MT		
	ACRES 3.60		FD035 Rossie Fire Prot	52,000 TO M		
	EAST-0147243 NRTH-1594498					
	DEED BOOK 2008 PG-9722					
	FULL MARKET VALUE	53,608				
***** 157.001-2-16 *****						
157.001-2-16	S Hammond Rd 321 Abandoned ag		COUNTY TAXABLE VALUE	7,350		1- 3-15
Knight Patricia A	Hammond 1 404201	7,350	TOWN TAXABLE VALUE	7,350		
227 Butler Rd	ACRES 20.80	7,350	SCHOOL TAXABLE VALUE	7,350		
Hammond, NY 13646	EAST-0147377 NRTH-1593832		AG001 Ag Dist #1	.00 MT		
	DEED BOOK 1006 PG-00945		FD035 Rossie Fire Prot	7,350 TO M		
	FULL MARKET VALUE	7,577				
***** 157.001-2-17 *****						
157.001-2-17	Old Meacham Rd 321 Abandoned ag		COUNTY TAXABLE VALUE	6,300		1- 23-14
Scarlett John	Hammond 1 404201	6,300	TOWN TAXABLE VALUE	6,300		
Scarlett Elizabeth	ACRES 17.70	6,300	SCHOOL TAXABLE VALUE	6,300		
443 S Hammond Rd	EAST-0147894 NRTH-1592716		AG001 Ag Dist #1	.00 MT		
Hammond, NY 13646	DEED BOOK 877 PG-00230		FD035 Rossie Fire Prot	6,300 TO M		
	FULL MARKET VALUE	6,495				
***** 157.001-2-19 *****						
157.001-2-19	395B S Hammond Rd 240 Rural res		COUNTY TAXABLE VALUE	40,500		1- 14- 5
Marcellus Bertha	Hammond 1 404201	14,700	TOWN TAXABLE VALUE	40,500		
413 River Rd	ACRES 41.20	40,500	SCHOOL TAXABLE VALUE	40,500		
Redwood, NY 13679	EAST-0146751 NRTH-1592936		AG001 Ag Dist #1	.00 MT		
	DEED BOOK 910 PG-00895		FD035 Rossie Fire Prot	40,500 TO M		
	FULL MARKET VALUE	41,753				
***** 157.001-2-20 *****						
157.001-2-20	395A S Hammond Rd 270 Mfg housing		COUNTY TAXABLE VALUE	24,500		1- 23-11
Marcellus Julian J	Hammond 1 404201	5,000	TOWN TAXABLE VALUE	24,500		
63 Walton St	RE:0303SP16000	24,500	SCHOOL TAXABLE VALUE	24,500		
Alex Bay, NY 13607-1005	FRNT 105.00 DPTH 270.00		AG001 Ag Dist #1	.00 MT		
	EAST-0146605 NRTH-1593712		FD035 Rossie Fire Prot	24,500 TO M		
	DEED BOOK 2009 PG-20509					
	FULL MARKET VALUE	25,258				
*****						

STATE OF NEW YORK  
COUNTY - St Lawrence  
TOWN - Rossie  
SWIS - 407600

2 0 1 5 T E N T A T I V E A S S E S S M E N T R O L L  
T A X A B L E SECTION OF THE ROLL - 1  
TAX MAP NUMBER SEQUENCE  
UNIFORM PERCENT OF VALUE IS 097.00

PAGE 45  
VALUATION DATE-JUL 01, 2014  
TAXABLE STATUS DATE-MAR 01, 2015

TAX MAP PARCEL NUMBER	PROPERTY LOCATION & CLASS	ASSESSMENT	EXEMPTION CODE	COUNTY	TOWN	SCHOOL
CURRENT OWNERS NAME	SCHOOL DISTRICT	LAND	TAX DESCRIPTION	TAXABLE VALUE		
CURRENT OWNERS ADDRESS	PARCEL SIZE/GRID COORD	TOTAL	SPECIAL DISTRICTS	ACCOUNT NO.		
*****						
157.001-2-22	451 S Hammond Rd			157.001-2-22	*****	
Regan Victor	260 Seasonal res		COUNTY TAXABLE VALUE	15,150	1- 22-10	
Regan Mary	Hammond 1 404201	8,200	TOWN TAXABLE VALUE	15,150		
1142 Lake Shore Dr	Sm/improvement	15,150	SCHOOL TAXABLE VALUE	15,150		
Massapequa Park, NY 11762	ACRES 7.20		AG001 Ag Dist #1	.00 MT		
	EAST-0145902 NRTH-1592848		FD035 Rossie Fire Prot	15,150 TO M		
	DEED BOOK 871 PG-00456					
	FULL MARKET VALUE	15,619				
*****						
157.001-2-24	Tierney Rd			157.001-2-24	*****	
Hutton Dale D	321 Abandoned ag		COUNTY TAXABLE VALUE	29,750		
2905 State Highway 58	Hammond 1 404201	29,750	TOWN TAXABLE VALUE	29,750		
Gouverneur, NY 13642	NIMO easement 2010/15000	29,750	SCHOOL TAXABLE VALUE	29,750		
	ACRES 84.60		AG001 Ag Dist #1	.00 MT		
	EAST-0150353 NRTH-1594966		FD035 Rossie Fire Prot	29,750 TO M		
	DEED BOOK 1999 PG-14444					
	FULL MARKET VALUE	30,670				
*****						
157.001-2-25.1	Whitaker Rd			157.001-2-25.1	*****	
Wilson Robert W	260 Seasonal res - WTRFNT		COUNTY TAXABLE VALUE	15,000	1- 6-15	
Wilson Ella Kate	Hammond 1 404201	8,400	TOWN TAXABLE VALUE	15,000		
35850 State Route 180	See 1088/996 3055'Wf	15,000	SCHOOL TAXABLE VALUE	15,000		
La Fargeville, NY 13656-2122	FRNT 3055.00 DPTH		FD035 Rossie Fire Prot	15,000 TO M		
	ACRES 23.40					
	EAST-0155743 NRTH-1599003					
	DEED BOOK 2007 PG-15942					
	FULL MARKET VALUE	15,464				
*****						
157.001-2-25.2	Whitaker Rd			157.001-2-25.2	*****	
Hamm Donald K	314 Rural vac<10		COUNTY TAXABLE VALUE	3,200		
Hamm Linda M	Hammond 1 404201	3,200	TOWN TAXABLE VALUE	3,200		
133 Whitaker Rd	Plotted OK 3/08	3,200	SCHOOL TAXABLE VALUE	3,200		
Hammond, NY 13646-4228	1.21A(S) Lot # 1		FD035 Rossie Fire Prot	3,200 TO M		
	FRNT 341.00 DPTH					
	ACRES 1.20					
	EAST-0155457 NRTH-1598324					
	DEED BOOK 2009 PG-17562					
	FULL MARKET VALUE	3,299				
*****						
157.001-2-25.3	Whitaker Rd			157.001-2-25.3	*****	
Hamm Donald K	314 Rural vac<10		COUNTY TAXABLE VALUE	3,200		
Hamm Linda M	Hammond 1 404201	3,200	TOWN TAXABLE VALUE	3,200		
133 Whitaker Rd	Plotted OK 3/08	3,200	SCHOOL TAXABLE VALUE	3,200		
Hammond, NY 13646-4228	1.08A(S) Lot # 2		FD035 Rossie Fire Prot	3,200 TO M		
	FRNT 349.00 DPTH					
	ACRES 1.10					
	EAST-0155650 NRTH-1598205					
	DEED BOOK 2009 PG-17563					
	FULL MARKET VALUE	3,299				
*****						

STATE OF NEW YORK  
 COUNTY - St Lawrence  
 TOWN - Rossie  
 SWIS - 407600

2 0 1 5 T E N T A T I V E A S S E S S M E N T R O L L  
 T A X A B L E SECTION OF THE ROLL - 1  
 TAX MAP NUMBER SEQUENCE  
 UNIFORM PERCENT OF VALUE IS 097.00

PAGE 46  
 VALUATION DATE-JUL 01, 2014  
 TAXABLE STATUS DATE-MAR 01, 2015

TAX MAP PARCEL NUMBER	PROPERTY LOCATION & CLASS	ASSESSMENT	EXEMPTION CODE-----	COUNTY-----	TOWN-----	SCHOOL
CURRENT OWNERS NAME	SCHOOL DISTRICT	LAND	TAX DESCRIPTION	TAXABLE VALUE		
CURRENT OWNERS ADDRESS	PARCEL SIZE/GRID COORD	TOTAL	SPECIAL DISTRICTS	ACCOUNT NO.		
*****						
1120 CR 3				157.001-2-26.2	*****	
157.001-2-26.2	210 1 Family Res		Basic Star 41854	0	0	29,100
Fleming Ryan A	Hammond 1 404201	10,700	COUNTY TAXABLE VALUE	56,500		
Fleming Melinda M	Re:1299SP3000VAC	56,500	TOWN TAXABLE VALUE	56,500		
1120 County Route 3	652'RF		SCHOOL TAXABLE VALUE	27,400		
Hammond, NY 13646	ACRES 2.50 BANK8888864		AG001 Ag Dist #1	.00	MT	
	EAST-0154810 NRTH-1596177		FD035 Rossie Fire Prot	56,500	TO M	
	DEED BOOK 2003 PG-8410					
	FULL MARKET VALUE	58,247				
*****						
47 Whitaker Rd				157.001-2-26.13	*****	
157.001-2-26.13	210 1 Family Res		COUNTY TAXABLE VALUE	40,965		
Peary Richard	Hammond 1 404201	11,120	TOWN TAXABLE VALUE	40,965		
2780 State Highway 72	Re:1103SP17500VAC	40,965	SCHOOL TAXABLE VALUE	40,965		
Potsdam, NY 13676	ACRES 4.20		AG001 Ag Dist #1	.00	MT	
	EAST-0154966 NRTH-1596750		FD035 Rossie Fire Prot	40,965	TO M	
	DEED BOOK 2014 PG-15587					
	FULL MARKET VALUE	42,232				
*****						
95 Whitaker Rd				157.001-2-26.111	*****	
157.001-2-26.111	311 Res vac land		COUNTY TAXABLE VALUE	9,000		1- 30- 4.11
Steiner Christine	Hammond 1 404201	9,000	TOWN TAXABLE VALUE	9,000		
201 Five Cities Dr Spc 102	RE:0903SP45000VAC	9,000	SCHOOL TAXABLE VALUE	9,000		
Pismo Beach, CA 93449-4022	RE:Indian River Subdivisi		AG001 Ag Dist #1	.00	MT	
	See 1088/953 4785		FD035 Rossie Fire Prot	9,000	TO M	
	FRNT 411.00 DPTH					
	ACRES 5.50					
	EAST-0155375 NRTH-1598040					
	DEED BOOK 2005 PG-18245					
	FULL MARKET VALUE	9,278				
*****						
Whitaker Rd				157.001-2-26.121	*****	
157.001-2-26.121	314 Rural vac<10		COUNTY TAXABLE VALUE	4,900		
Perger Andrea	Hammond 1 404201	4,900	TOWN TAXABLE VALUE	4,900		
Perger Stephanie	Plotted OK 6/2007	4,900	SCHOOL TAXABLE VALUE	4,900		
370 Wayne Ter	5.62A(D)(recorded sub map		AG001 Ag Dist #1	.00	MT	
Union, NJ 07083	Lot 13		FD035 Rossie Fire Prot	4,900	TO M	
	FRNT 567.00 DPTH					
	ACRES 5.60					
	EAST-0155153 NRTH-1597196					
	DEED BOOK 2007 PG-10664					
	FULL MARKET VALUE	5,052				
*****						

STATE OF NEW YORK  
 COUNTY - St Lawrence  
 TOWN - Rossie  
 SWIS - 407600

2 0 1 5 T E N T A T I V E A S S E S S M E N T R O L L  
 T A X A B L E SECTION OF THE ROLL - 1  
 TAX MAP NUMBER SEQUENCE  
 UNIFORM PERCENT OF VALUE IS 097.00

PAGE 47  
 VALUATION DATE-JUL 01, 2014  
 TAXABLE STATUS DATE-MAR 01, 2015

TAX MAP PARCEL NUMBER	PROPERTY LOCATION & CLASS	ASSESSMENT	EXEMPTION CODE	COUNTY	TOWN	SCHOOL
CURRENT OWNERS NAME	SCHOOL DISTRICT	LAND	TAX DESCRIPTION	TAXABLE VALUE		
CURRENT OWNERS ADDRESS	PARCEL SIZE/GRID COORD	TOTAL	SPECIAL DISTRICTS	ACCOUNT NO.		
***** 157.001-2-26.122 *****						
73 Whitaker Rd						
157.001-2-26.122	314 Rural vac<10		COUNTY TAXABLE VALUE			4,900
Lane John H	Hammond 1 404201	4,900	TOWN TAXABLE VALUE			4,900
McConlogue Michael E	Plotted OK 6/2007	4,900	SCHOOL TAXABLE VALUE			4,900
% Michael E McConlogue	5.62A(D)(recorded sub map		AG001 Ag Dist #1			.00 MT
534 Holmes Ave N	Lot 12		FD035 Rossie Fire Prot			4,900 TO M
Forked River, NJ 08731	FRNT 340.00 DPTH					
	ACRES 5.60					
	EAST-0155211 NRTH-1597639					
	DEED BOOK 2007 PG-10663					
	FULL MARKET VALUE	5,052				
***** 157.001-2-27 *****						
46 Whitaker Rd						
157.001-2-27	260 Seasonal res - WTRFNT		COUNTY TAXABLE VALUE			47,500
Simens Kenneth	Hammond 1 404201	17,350	TOWN TAXABLE VALUE			47,500
PO Box 173	Lots 3 & 4	47,500	SCHOOL TAXABLE VALUE			47,500
Hammond, NY 13646-0173	RE: 0504SP59700		AG001 Ag Dist #1			.00 MT
	FRNT 803.00 DPTH		FD035 Rossie Fire Prot			47,500 TO M
	ACRES 21.60					
	EAST-0155777 NRTH-1596608					
	DEED BOOK 2004 PG-10403					
	FULL MARKET VALUE	48,969				
***** 157.001-2-28.1 *****						
Whitaker Rd						
157.001-2-28.1	311 Res vac land		COUNTY TAXABLE VALUE			11,500
McConlogue Michael E	Hammond 1 404201	11,500	TOWN TAXABLE VALUE			11,500
534 Holmes Ave N	RE:1004SP38800VAC	11,500	SCHOOL TAXABLE VALUE			11,500
Forked River, NJ 08731	FRNT 528.00 DPTH		AG001 Ag Dist #1			.00 MT
	ACRES 3.90		FD035 Rossie Fire Prot			11,500 TO M
	EAST-0154991 NRTH-1596442					
	DEED BOOK 2004 PG-20695					
	FULL MARKET VALUE	11,856				
***** 157.001-2-28.2 *****						
Whitaker Rd						
157.001-2-28.2	322 Rural vac>10 - WTRFNT		COUNTY TAXABLE VALUE			17,900
Wortman Constance A	Hammond 1 404201	17,900	TOWN TAXABLE VALUE			17,900
PO Box 222	14.97A(D)	17,900	SCHOOL TAXABLE VALUE			17,900
Hammond, NY 13646	357'WF		AG001 Ag Dist #1			.00 MT
	RE:0704SP29900		FD035 Rossie Fire Prot			17,900 TO M
	FRNT 357.00 DPTH					
	ACRES 14.90					
	EAST-0155609 NRTH-1595512					
	DEED BOOK 2012 PG-7298					
	FULL MARKET VALUE	18,454				
*****						

STATE OF NEW YORK  
COUNTY - St Lawrence  
TOWN - Rossie  
SWIS - 407600

2 0 1 5 T E N T A T I V E A S S E S S M E N T R O L L  
T A X A B L E SECTION OF THE ROLL - 1  
TAX MAP NUMBER SEQUENCE  
UNIFORM PERCENT OF VALUE IS 097.00

PAGE 48  
VALUATION DATE-JUL 01, 2014  
TAXABLE STATUS DATE-MAR 01, 2015

TAX MAP PARCEL NUMBER	PROPERTY LOCATION & CLASS	ASSESSMENT	EXEMPTION CODE	COUNTY	TOWN	SCHOOL
CURRENT OWNERS NAME	SCHOOL DISTRICT	LAND	TAX DESCRIPTION	TAXABLE VALUE		
CURRENT OWNERS ADDRESS	PARCEL SIZE/GRID COORD	TOTAL	SPECIAL DISTRICTS	ACCOUNT NO.		
***** 157.001-2-28.3 *****						
157.001-2-28.3	Whitaker Rd 311 Res vac land - WTRFNT		COUNTY TAXABLE VALUE			17,200
Laaksonen Neil L	Hammond 1 404201	17,200	TOWN TAXABLE VALUE			17,200
604 Meadow Creek Ln	RE:0704SP29900VACWF	17,200	SCHOOL TAXABLE VALUE			17,200
Kennett Square, PA 19348	Indian River Subdv 426'WF & 447'RF		AG001 Ag Dist #1			.00 MT
	FRNT 426.00 DPTH		FD035 Rossie Fire Prot			17,200 TO M
	ACRES 12.40					
	EAST-0155480 NRTH-1596025					
	DEED BOOK 2004 PG-17432					
	FULL MARKET VALUE	17,732				
***** 157.001-2-29 *****						
157.001-2-29	Whitaker Rd 314 Rural vac<10 - WTRFNT		COUNTY TAXABLE VALUE			13,605
Lane John H	Hammond 1 404201	13,605	TOWN TAXABLE VALUE			13,605
1426 Clearview St	RE:0904SP24900	13,605	SCHOOL TAXABLE VALUE			13,605
Forked River, NJ 08731	Lot 5 11.30A(D) 401'WF		AG001 Ag Dist #1			.00 MT
	FRNT 401.00 DPTH		FD035 Rossie Fire Prot			13,605 TO M
	ACRES 11.30					
	EAST-0156102 NRTH-1597185					
	DEED BOOK 2008 PG-12734					
	FULL MARKET VALUE	14,026				
***** 157.001-3-1.1 *****						
157.001-3-1.1	CR 8 322 Rural vac>10 - WTRFNT		COUNTY TAXABLE VALUE			19,650
Conkling (LU) John D Sr	Hammond 1 404201	19,650	TOWN TAXABLE VALUE			19,650
Conkling John D Jr	RE:0299SP15000VAC	19,650	SCHOOL TAXABLE VALUE			19,650
John Conkling	Re: BL & Indian River		FD035 Rossie Fire Prot			19,650 TO M
50 Parish Rd	435'wf					
Hammond, NY 13646-4264	FRNT 435.00 DPTH					
	ACRES 20.20					
	EAST-0154683 NRTH-1599874					
	DEED BOOK 2005 PG-22667					
	FULL MARKET VALUE	20,258				
***** 157.001-4-1 *****						
157.001-4-1	Tierney Rd 322 Rural vac>10		COUNTY TAXABLE VALUE			6,750
Morris Wayne R	Hammond 1 404201	6,750	TOWN TAXABLE VALUE			6,750
Morris Joan M	Lot # 7	6,750	SCHOOL TAXABLE VALUE			6,750
589 Congress St	379'RF		AG001 Ag Dist #1			.00 MT
Phillipsburg, NJ 08865	FRNT 379.00 DPTH		FD035 Rossie Fire Prot			6,750 TO M
	ACRES 15.00					
	EAST-0152977 NRTH-1593834					
	DEED BOOK 1070 PG-593					
	FULL MARKET VALUE	6,959				
*****						



STATE OF NEW YORK  
COUNTY - St Lawrence  
TOWN - Rossie  
SWIS - 407600

2 0 1 5 T E N T A T I V E A S S E S S M E N T R O L L  
T A X A B L E SECTION OF THE ROLL - 1  
TAX MAP NUMBER SEQUENCE  
UNIFORM PERCENT OF VALUE IS 097.00

PAGE 49  
VALUATION DATE-JUL 01, 2014  
TAXABLE STATUS DATE-MAR 01, 2015

TAX MAP PARCEL NUMBER	PROPERTY LOCATION & CLASS	ASSESSMENT	EXEMPTION CODE	COUNTY	TOWN	SCHOOL
CURRENT OWNERS NAME	SCHOOL DISTRICT	LAND	TAX DESCRIPTION	TAXABLE VALUE		
CURRENT OWNERS ADDRESS	PARCEL SIZE/GRID COORD	TOTAL	SPECIAL DISTRICTS	ACCOUNT NO.		
***** 157.001-4-2 *****						
157.001-4-2	Tierney Rd 314 Rural vac<10		COUNTY TAXABLE VALUE	7,590		
Kirkendall Jill	Hammond 1 404201	7,590	TOWN TAXABLE VALUE	7,590		
305 Bliss Blvd	Lot # 6	7,590	SCHOOL TAXABLE VALUE	7,590		
Phillipsburg, NJ 08865	291'RF		AG001 Ag Dist #1	.00 MT		
	ACRES 7.00		FD035 Rossie Fire Prot	7,590 TO M		
	EAST-0153185 NRTH-1594476					
	DEED BOOK 1070 PG-590					
	FULL MARKET VALUE	7,825				
***** 157.001-4-3 *****						
157.001-4-3	Tierney Rd 314 Rural vac<10		COUNTY TAXABLE VALUE	7,590		
Corley Neil B	Hammond 1 404201	7,590	TOWN TAXABLE VALUE	7,590		
Corley Carol M	Lot # (5)	7,590	SCHOOL TAXABLE VALUE	7,590		
23132 Lakeview Dr	320'RF		AG001 Ag Dist #1	.00 MT		
Millsboro, DE 19966	ACRES 7.00		FD035 Rossie Fire Prot	7,590 TO M		
	EAST-0153488 NRTH-1594495					
	DEED BOOK 1070 PG-584					
	FULL MARKET VALUE	7,825				
***** 157.001-4-4 *****						
157.001-4-4	Tierney Rd 322 Rural vac>10		COUNTY TAXABLE VALUE	13,950		
Wentzell Dean E	Hammond 1 404201	13,950	TOWN TAXABLE VALUE	13,950		
427 Old Allentown Rd	Lot # 4	13,950	SCHOOL TAXABLE VALUE	13,950		
Wind Gap, PA 18091-9704	30.07a (D)		AG001 Ag Dist #1	.00 MT		
	244'RF		FD035 Rossie Fire Prot	13,950 TO M		
	ACRES 30.10					
	EAST-0153658 NRTH-1593554					
	DEED BOOK 2007 PG-18907					
	FULL MARKET VALUE	14,381				
***** 157.001-4-5 *****						
157.001-4-5	Tierney Rd 322 Rural vac>10		COUNTY TAXABLE VALUE	10,300		
Goloski James A	Hammond 1 404201	10,300	TOWN TAXABLE VALUE	10,300		
Goloski Margaret F	Lot # 3	10,300	SCHOOL TAXABLE VALUE	10,300		
1029 Church Rd	12.82A(D)		AG001 Ag Dist #1	.00 MT		
Baldwinsville, NY 13027	367'RF		FD035 Rossie Fire Prot	10,300 TO M		
	ACRES 12.80					
	EAST-0154167 NRTH-1594231					
	DEED BOOK 2008 PG-22108					
	FULL MARKET VALUE	10,619				
*****						

STATE OF NEW YORK  
COUNTY - St Lawrence  
TOWN - Rossie  
SWIS - 407600

2 0 1 5 T E N T A T I V E A S S E S S M E N T R O L L  
T A X A B L E SECTION OF THE ROLL - 1  
TAX MAP NUMBER SEQUENCE  
UNIFORM PERCENT OF VALUE IS 097.00

PAGE 50  
VALUATION DATE-JUL 01, 2014  
TAXABLE STATUS DATE-MAR 01, 2015

TAX MAP PARCEL NUMBER	PROPERTY LOCATION & CLASS	ASSESSMENT	EXEMPTION CODE	COUNTY	TOWN	SCHOOL
CURRENT OWNERS NAME	SCHOOL DISTRICT	LAND	TAX DESCRIPTION	TAXABLE VALUE		
CURRENT OWNERS ADDRESS	PARCEL SIZE/GRID COORD	TOTAL	SPECIAL DISTRICTS	ACCOUNT NO.		
***** 157.001-4-6 *****						
1069 CR 3						
157.001-4-6	270 Mfg housing		COUNTY TAXABLE VALUE	52,000		
Goloski James A	Hammond 1 404201	15,000	TOWN TAXABLE VALUE	52,000		
Goloski Margaret Fowler	744'RF on Tierney Rd	52,000	SCHOOL TAXABLE VALUE	52,000		
1029 Church Rd	Lot #1 Re: MH 1980		AG001 Ag Dist #1	.00 MT		
Baldwinsville, NY 13027	603'RF on CR 3		FD035 Rossie Fire Prot	52,000 TO M		
	ACRES 13.00					
	EAST-0154688 NRTH-1594612					
	DEED BOOK 2007 PG-7867					
	FULL MARKET VALUE	53,608				
***** 157.001-4-7 *****						
1044 CR 3						
157.001-4-7	314 Rural vac<10 - WTRFNT		COUNTY TAXABLE VALUE	16,500		
Perry Carolyn A	Hammond 1 404201	16,500	TOWN TAXABLE VALUE	16,500		
Brossoit Michael E	Lot # (8)	16,500	SCHOOL TAXABLE VALUE	16,500		
1756 Lead Mine Rd	840'WF & 800'RF		AG001 Ag Dist #1	.00 MT		
Gouverneur, NY 13642	ACRES 3.10		FD035 Rossie Fire Prot	16,500 TO M		
	EAST-0155242 NRTH-1594329					
	DEED BOOK 2009 PG-3185					
	FULL MARKET VALUE	17,010				
***** 157.001-4-12 *****						
1038 CR 3						
157.001-4-12	210 1 Family Res - WTRFNT		Basic Star 41854	0	0	29,100
Rimiller Randy A	Hammond 1 404201	40,000	COUNTY TAXABLE VALUE	69,900		
PO Box 99	720'WF & 820'RF	69,900	TOWN TAXABLE VALUE	69,900		
Hammond, NY 13646	FRNT 720.00 DPTH		SCHOOL TAXABLE VALUE	40,800		
	ACRES 7.80		AG001 Ag Dist #1	.00 MT		
	EAST-0155515 NRTH-1593508		FD035 Rossie Fire Prot	69,900 TO M		
	DEED BOOK 2002 PG-1622					
	FULL MARKET VALUE	72,062				
***** 157.001-4-13 *****						
CR 3						
157.001-4-13	314 Rural vac<10 - WTRFNT		COUNTY TAXABLE VALUE	26,000		
Murray Hugh E	Hammond 1 404201	26,000	TOWN TAXABLE VALUE	26,000		
105 Empire Ave	400'WF & 279'RF	26,000	SCHOOL TAXABLE VALUE	26,000		
Blackwood, NJ 08012-7062	ACRES 4.10		AG001 Ag Dist #1	.00 MT		
	EAST-0155558 NRTH-1593018		FD035 Rossie Fire Prot	26,000 TO M		
	DEED BOOK 1067 PG-88					
	FULL MARKET VALUE	26,804				
*****						

STATE OF NEW YORK  
COUNTY - St Lawrence  
TOWN - Rossie  
SWIS - 407600

2 0 1 5 T E N T A T I V E A S S E S S M E N T R O L L  
T A X A B L E SECTION OF THE ROLL - 1  
TAX MAP NUMBER SEQUENCE  
UNIFORM PERCENT OF VALUE IS 097.00

PAGE 51  
VALUATION DATE-JUL 01, 2014  
TAXABLE STATUS DATE-MAR 01, 2015

TAX MAP PARCEL NUMBER	PROPERTY LOCATION & CLASS	ASSESSMENT	EXEMPTION CODE	COUNTY	TOWN	SCHOOL
CURRENT OWNERS NAME	SCHOOL DISTRICT	LAND	TAX DESCRIPTION	TAXABLE VALUE		
CURRENT OWNERS ADDRESS	PARCEL SIZE/GRID COORD	TOTAL	SPECIAL DISTRICTS	ACCOUNT NO.		
***** 157.001-4-14 *****						
992 CR 3						
157.001-4-14	210 1 Family Res - WTRFNT		VET COM CT 41131	19,400	19,400	0
Robinson Dennis W Sr	Hammond 1 404201	13,700	Basic Star 41854	0	0	29,100
Robinson Janice C	370'WF & 205'RF	135,900	COUNTY TAXABLE VALUE	116,500		
992 County Route 3	FRNT 370.00 DPTH		TOWN TAXABLE VALUE	116,500		
Redwood, NY 13679	ACRES 2.60		SCHOOL TAXABLE VALUE	106,800		
	EAST-0155691 NRTH-1592760		AG001 Ag Dist #1	.00	MT	
	DEED BOOK 2000 PG-21552		FD035 Rossie Fire Prot	135,900	TO M	
	FULL MARKET VALUE	140,103				
***** 157.001-4-15 *****						
988,990 CR 3						
157.001-4-15	260 Seasonal res - WTRFNT		COUNTY TAXABLE VALUE	29,800		
Broissoit Michael J	Hammond 1 404201	13,600	TOWN TAXABLE VALUE	29,800		
Broissoit Tina L	330'WF & 392'RF	29,800	SCHOOL TAXABLE VALUE	29,800		
PO Box 436	392x374x330wfx117		AG001 Ag Dist #1	.00	MT	
Pulaski, NY 13142-0436	ACRES 2.40		FD035 Rossie Fire Prot	29,800	TO M	
	EAST-0155690 NRTH-1592497					
	DEED BOOK 2012 PG-4310					
	FULL MARKET VALUE	30,722				
***** 157.001-4-18 *****						
CR 3						
157.001-4-18	322 Rural vac>10		COUNTY TAXABLE VALUE	20,100		
Murray Hugh E	Hammond 1 404201	20,100	TOWN TAXABLE VALUE	20,100		
105 Empire Ave	550'RF	20,100	SCHOOL TAXABLE VALUE	20,100		
Blackwood, NJ 08012-7062	57.31 A (D)		AG001 Ag Dist #1	.00	MT	
	ACRES 57.30		FD035 Rossie Fire Prot	20,100	TO M	
	EAST-0153910 NRTH-1592505					
	DEED BOOK 1067 PG-88					
	FULL MARKET VALUE	20,722				
***** 157.001-4-19 *****						
CR 3						
157.001-4-19	314 Rural vac<10		COUNTY TAXABLE VALUE	2,000		
Murray Hugh E	Hammond 1 404201	2,000	TOWN TAXABLE VALUE	2,000		
105 Empire Ave	317'RF	2,000	SCHOOL TAXABLE VALUE	2,000		
Blackwood, NJ 08102-7062	ACRES 3.10		AG001 Ag Dist #1	.00	MT	
	EAST-0155107 NRTH-1592866		FD035 Rossie Fire Prot	2,000	TO M	
	DEED BOOK 1067 PG-88					
	FULL MARKET VALUE	2,062				
***** 157.001-4-20 *****						
1037 CR 3						1- 6- 3
157.001-4-20	270 Mfg housing		COUNTY TAXABLE VALUE	53,500		
Wentzell Dean E	Hammond 1 404201	14,200	TOWN TAXABLE VALUE	53,500		
427 Old Allentown Rd	Re:1098sp1000	53,500	SCHOOL TAXABLE VALUE	53,500		
Wind Gap, PA 18091	480'RF		AG001 Ag Dist #1	.00	MT	
	ACRES 13.40		FD035 Rossie Fire Prot	53,500	TO M	
	EAST-0154686 NRTH-1593225					
	DEED BOOK 2007 PG-14587					
	FULL MARKET VALUE	55,155				
*****						

STATE OF NEW YORK  
 COUNTY - St Lawrence  
 TOWN - Rossie  
 SWIS - 407600

2 0 1 5 T E N T A T I V E A S S E S S M E N T R O L L  
 T A X A B L E S E C T I O N O F T H E R O L L - 1  
 M A P S E C T I O N - 157  
 S U B - S E C T I O N - 001  
 U N I F O R M P E R C E N T O F V A L U E I S 097.00

PAGE 52  
 VALUATION DATE-JUL 01, 2014  
 TAXABLE STATUS DATE-MAR 01, 2015  
 RPS150/V04/L015  
 CURRENT DATE 4/21/2015

\*\*\* S P E C I A L D I S T R I C T S U M M A R Y \*\*\*

CODE	DISTRICT NAME	TOTAL PARCELS	EXTENSION TYPE	EXTENSION VALUE	AD VALOREM VALUE	EXEMPT AMOUNT	TAXABLE VALUE
AG001	Ag Dist #1	61	MOVTAX				
FD035	Rossie Fire Pr	65	TOTAL M		3164,950	681	3164,269

\*\*\* S C H O O L D I S T R I C T S U M M A R Y \*\*\*

CODE	DISTRICT NAME	TOTAL PARCELS	ASSESSED LAND	ASSESSED TOTAL	EXEMPT AMOUNT	TOTAL TAXABLE	STAR AMOUNT	STAR TAXABLE
404201	Hammond 1	65	1245,405	3164,950	681	3164,269	780,460	2383,809
	S U B - T O T A L	65	1245,405	3164,950	681	3164,269	780,460	2383,809
	T O T A L	65	1245,405	3164,950	681	3164,269	780,460	2383,809

\*\*\* S Y S T E M C O D E S S U M M A R Y \*\*\*

NO SYSTEM EXEMPTIONS AT THIS LEVEL

\*\*\* E X E M P T I O N S U M M A R Y \*\*\*

CODE	DESCRIPTION	TOTAL PARCELS	COUNTY	TOWN	SCHOOL
41121	VET WAR CT	2	23,280	23,280	
41131	VET COM CT	2	28,900	28,900	
41162	CW_15_VET/	1	11,640		
41720	Ag Distric	2	681	681	681
41834	Enhanced S	6			349,060
41854	Basic Star	15			431,400
	T O T A L	28	64,501	52,861	781,141

STATE OF NEW YORK  
COUNTY - St Lawrence  
TOWN - Rossie  
SWIS - 407600

2 0 1 5 T E N T A T I V E A S S E S S M E N T R O L L  
T A X A B L E SECTION OF THE ROLL - 1  
M A P S E C T I O N - 157  
S U B - S E C T I O N - 001  
UNIFORM PERCENT OF VALUE IS 097.00

PAGE 53  
VALUATION DATE-JUL 01, 2014  
TAXABLE STATUS DATE-MAR 01, 2015  
RPS150/V04/L015  
CURRENT DATE 4/21/2015

\*\*\* G R A N D T O T A L S \*\*\*

ROLL SEC	DESCRIPTION	TOTAL PARCELS	ASSESSED LAND	ASSESSED TOTAL	TAXABLE COUNTY	TAXABLE TOWN	TAXABLE SCHOOL	STAR TAXABLE
1	TAXABLE	65	1245,405	3164,950	3100,449	3112,089	3164,269	2383,809

STATE OF NEW YORK  
COUNTY - St Lawrence  
TOWN - Rossie  
SWIS - 407600

2 0 1 5 T E N T A T I V E A S S E S S M E N T R O L L  
T A X A B L E SECTION OF THE ROLL - 1  
TAX MAP NUMBER SEQUENCE  
UNIFORM PERCENT OF VALUE IS 097.00

PAGE 54  
VALUATION DATE-JUL 01, 2014  
TAXABLE STATUS DATE-MAR 01, 2015

TAX MAP PARCEL NUMBER	PROPERTY LOCATION & CLASS	ASSESSMENT	EXEMPTION CODE	COUNTY	TOWN	SCHOOL
CURRENT OWNERS NAME	SCHOOL DISTRICT	LAND	TAX DESCRIPTION	TAXABLE VALUE		
CURRENT OWNERS ADDRESS	PARCEL SIZE/GRID COORD	TOTAL	SPECIAL DISTRICTS	ACCOUNT NO.		
*****						
157.002-1-1	Hall Rd			157.002-1-1	1- 28- 9	
Walsh David E	105 Vac farmland		COUNTY TAXABLE VALUE	42,810		
223 Hall Rd	Hammond 1 404201	42,810	TOWN TAXABLE VALUE	42,810		
Hammond, NY 13646-4225	1825'RF	42,810	SCHOOL TAXABLE VALUE	42,810		
	ACRES 139.60		AG001 Ag Dist #1	.00 MT		
	EAST-0157941 NRTH-1597396		FD035 Rossie Fire Prot	42,810 TO M		
	DEED BOOK 2008 PG-1184					
	FULL MARKET VALUE	44,134				
*****						
157.002-1-2	223 Hall Rd			157.002-1-2	1- 29- 6	
Walsh David E	112 Dairy farm		Basic Star 41854	0	0	29,100
223 Hall Rd	Hammond 1 404201	83,740	COUNTY TAXABLE VALUE	110,740		
Hammond, NY 13646-4225	1061/507 Lu-Beulah Walsh	110,740	TOWN TAXABLE VALUE	110,740		
	David Walsh-Buyer		SCHOOL TAXABLE VALUE	81,640		
	Agri-Dairy 358'Fr		AG001 Ag Dist #1	.00 MT		
MAY BE SUBJECT TO PAYMENT	ACRES 260.20		FD035 Rossie Fire Prot	110,740 TO M		
UNDER RPTL483 UNTIL 2021	EAST-0161046 NRTH-1596668					
	DEED BOOK 2008 PG-1183					
	FULL MARKET VALUE	114,165				
*****						
157.002-1-3.1	220 Hall Rd			157.002-1-3.1	1- 29- 4	
Walsh Beulah S (LU)	210 1 Family Res		Enhanced S 41834	0	0	38,000
Walsh Robert J (LU)	Hammond 1 404201	10,000	COUNTY TAXABLE VALUE	38,000		
220 Hall Rd	225'RF	38,000	TOWN TAXABLE VALUE	38,000		
Hammond, NY 13646	FRNT 225.00 DPTH		SCHOOL TAXABLE VALUE	0		
	ACRES 1.00		AG001 Ag Dist #1	.00 MT		
	EAST-0159099 NRTH-1596277		FD035 Rossie Fire Prot	38,000 TO M		
	DEED BOOK 2008 PG-1184					
	FULL MARKET VALUE	39,175				
*****						
157.002-1-3.2	Hall Rd			157.002-1-3.2		
Walsh David E	112 Dairy farm		Ag Buildin 41700	60,800	60,800	60,800
223 Hall Rd	Hammond 1 404201	85,310	COUNTY TAXABLE VALUE	105,310		
Hammond, NY 13646-4225	2845'RF	166,110	TOWN TAXABLE VALUE	105,310		
	FRNT 2845.00 DPTH		SCHOOL TAXABLE VALUE	105,310		
	ACRES 282.50		AG001 Ag Dist #1	.00 MT		
MAY BE SUBJECT TO PAYMENT	EAST-0160474 NRTH-1594235		FD035 Rossie Fire Prot	166,110 TO M		
UNDER RPTL483 UNTIL 2024	DEED BOOK 2008 PG-1184					
	FULL MARKET VALUE	171,247				
*****						

STATE OF NEW YORK  
COUNTY - St Lawrence  
TOWN - Rossie  
SWIS - 407600

2 0 1 5 T E N T A T I V E A S S E S S M E N T R O L L  
T A X A B L E SECTION OF THE ROLL - 1  
TAX MAP NUMBER SEQUENCE  
UNIFORM PERCENT OF VALUE IS 097.00

PAGE 55  
VALUATION DATE-JUL 01, 2014  
TAXABLE STATUS DATE-MAR 01, 2015

TAX MAP PARCEL NUMBER	PROPERTY LOCATION & CLASS	ASSESSMENT	EXEMPTION CODE	COUNTY	TOWN	SCHOOL
CURRENT OWNERS NAME	SCHOOL DISTRICT	LAND	TAX DESCRIPTION	TAXABLE VALUE		
CURRENT OWNERS ADDRESS	PARCEL SIZE/GRID COORD	TOTAL	SPECIAL DISTRICTS	ACCOUNT NO.		
*****						
157.002-1-4	Off Lockie Rd			157.002-1-4	*****	*****
Walsh David E	105 Vac farmland		Ag Distric 41720	795	795	795
223 Hall Rd	Hammond 1 404201	23,580	COUNTY TAXABLE VALUE	22,785		
Hammond, NY 13646-4225	Primarily Forest	23,580	TOWN TAXABLE VALUE	22,785		
	ACRES 87.00		SCHOOL TAXABLE VALUE	22,785		
	EAST-0161790 NRTH-1592303		AG001 Ag Dist #1	.00 MT		
MAY BE SUBJECT TO PAYMENT	DEED BOOK 2008 PG-1184		FD035 Rossie Fire Prot	22,785 TO M		
UNDER AGDIST LAW TIL 2019	FULL MARKET VALUE	24,309	795 EX			
*****						
157.002-1-20	67 Hall Rd			157.002-1-20	*****	*****
Walsh David E	112 Dairy farm		Ag Distric 41720	0	0	0
223 Hall Rd	Hammond 1 404201	73,950	COUNTY TAXABLE VALUE	100,950		
Hammond, NY 13646-4225	2050' Total RF on Hall Rd	100,950	TOWN TAXABLE VALUE	100,950		
	3725' Total WF on Indian		SCHOOL TAXABLE VALUE	100,950		
	245 Ar Rural Residence		AG001 Ag Dist #1	.00 MT		
MAY BE SUBJECT TO PAYMENT	ACRES 244.00		FD035 Rossie Fire Prot	100,950 TO M		
UNDER AGDIST LAW TIL 2019	EAST-0157676 NRTH-1593650					
	DEED BOOK 2008 PG-1184					
	FULL MARKET VALUE	104,072				
*****						
157.002-4-2	Off Whitaker Rd			157.002-4-2	*****	*****
Hutton Gordon A	314 Rural vac<10 - WTRFNT		COUNTY TAXABLE VALUE	10,000		
18965 County Route 91	Hammond 1 404201	10,000	TOWN TAXABLE VALUE	10,000		
Adams, NY 13605	Re: on Indian River	10,000	SCHOOL TAXABLE VALUE	10,000		
	RE:1003SP1415TS		FD035 Rossie Fire Prot	10,000 TO M		
	192x275x213x209					
	FRNT 192.00 DPTH					
	ACRES 1.10					
	EAST-0156569 NRTH-1598637					
	DEED BOOK 2011 PG-9376					
	FULL MARKET VALUE	10,309				
*****						
157.002-4-3	Off Whitaker Rd			157.002-4-3	*****	*****
Novicki Brian M	311 Res vac land - WTRFNT		COUNTY TAXABLE VALUE	10,910		
Kemmerer Randall J	Hammond 1 404201	10,910	TOWN TAXABLE VALUE	10,910		
26 Bar M4 Ln	RE:0404SP32900VAC	10,910	SCHOOL TAXABLE VALUE	10,910		
Wyoming, PA 18644-7703	RE:Indian River 1116'WF		AG001 Ag Dist #1	.00 MT		
	Lot 10		FD035 Rossie Fire Prot	10,910 TO M		
	FRNT 1116.00 DPTH					
	ACRES 3.60					
	EAST-0156839 NRTH-1598887					
	DEED BOOK 2004 PG-7945					
	FULL MARKET VALUE	11,247				
*****						

STATE OF NEW YORK  
 COUNTY - St Lawrence  
 TOWN - Rossie  
 SWIS - 407600

2 0 1 5 T E N T A T I V E A S S E S S M E N T R O L L  
 T A X A B L E SECTION OF THE ROLL - 1  
 TAX MAP NUMBER SEQUENCE  
 UNIFORM PERCENT OF VALUE IS 097.00

PAGE 56  
 VALUATION DATE-JUL 01, 2014  
 TAXABLE STATUS DATE-MAR 01, 2015

TAX MAP PARCEL NUMBER	PROPERTY LOCATION & CLASS	ASSESSMENT	EXEMPTION CODE	COUNTY	TOWN	SCHOOL
CURRENT OWNERS NAME	SCHOOL DISTRICT	LAND	TAX DESCRIPTION	TAXABLE VALUE		
CURRENT OWNERS ADDRESS	PARCEL SIZE/GRID COORD	TOTAL	SPECIAL DISTRICTS	ACCOUNT NO.		
*****						
157.002-4-4	Off Whitaker Rd			157.002-4-4	*****	
Rhone James T	311 Res vac land - WTRFNT		COUNTY TAXABLE VALUE	15,310		
Rhone Amy M	Hammond 1 404201	15,310	TOWN TAXABLE VALUE	15,310		
4382 Winding Creek Rd	367'WF	15,310	SCHOOL TAXABLE VALUE	15,310		
Manlius, NY 13104-8332	FRNT 367.00 DPTH		AG001 Ag Dist #1	.00 MT		
	ACRES 7.60		FD035 Rossie Fire Prot	15,310 TO M		
	EAST-0156640 NRTH-1598192					
	DEED BOOK 2004 PG-16792					
	FULL MARKET VALUE	15,784				
*****						
157.002-4-5	Whitaker Rd			157.002-4-5	*****	
Hotchkin Robert W	311 Res vac land - WTRFNT		COUNTY TAXABLE VALUE	15,800		
Hotchkin Stacey M	Hammond 1 404201	15,800	TOWN TAXABLE VALUE	15,800		
472 Orchard Rd	Lot 7	15,800	SCHOOL TAXABLE VALUE	15,800		
Mount Bethel, PA 18343	RE:352'WF 0604SP19900VAC		AG001 Ag Dist #1	.00 MT		
	RE: Indian River		FD035 Rossie Fire Prot	15,800 TO M		
	FRNT 352.00 DPTH					
	ACRES 8.90					
	EAST-0156281 NRTH-1597891					
	DEED BOOK 2004 PG-11892					
	FULL MARKET VALUE	16,289				
*****						
157.002-4-6	Whitaker Rd			157.002-4-6	*****	
O'Gorman Robert S	260 Seasonal res - WTRFNT		COUNTY TAXABLE VALUE	48,000		
O'Gorman Rosemarie	Hammond 1 404201	14,155	TOWN TAXABLE VALUE	48,000		
12 Hambletonian Ave	Lot 9	48,000	SCHOOL TAXABLE VALUE	48,000		
Chester, NY 10918	RE:0504SP56800VACWF		AG001 Ag Dist #1	.00 MT		
	387'WF		FD035 Rossie Fire Prot	48,000 TO M		
	FRNT 387.00 DPTH					
	ACRES 4.30					
	EAST-0156855 NRTH-1598508					
	DEED BOOK 2004 PG-11891					
	FULL MARKET VALUE	49,485				
*****						
157.002-4-8	Whitaker Rd			157.002-4-8	*****	
McConlogue Michael E	312 Vac w/imprv - WTRFNT		COUNTY TAXABLE VALUE	18,530		
534 Holmes Ave N	Hammond 1 404201	16,290	TOWN TAXABLE VALUE	18,530		
Forked River, NJ 08731	RE:1004SP38800	18,530	SCHOOL TAXABLE VALUE	18,530		
	Subd. Lot 6		AG001 Ag Dist #1	.00 MT		
	400'WF		FD035 Rossie Fire Prot	18,530 TO M		
	FRNT 400.00 DPTH					
	ACRES 10.40					
	EAST-0156145 NRTH-1597552					
	DEED BOOK 2004 PG-20695					
	FULL MARKET VALUE	19,103				
*****						



STATE OF NEW YORK  
 COUNTY - St Lawrence  
 TOWN - Rossie  
 SWIS - 407600

2 0 1 5 T E N T A T I V E A S S E S S M E N T R O L L  
 T A X A B L E SECTION OF THE ROLL - 1  
 TAX MAP NUMBER SEQUENCE  
 UNIFORM PERCENT OF VALUE IS 097.00

PAGE 57  
 VALUATION DATE-JUL 01, 2014  
 TAXABLE STATUS DATE-MAR 01, 2015

TAX MAP PARCEL NUMBER	PROPERTY LOCATION & CLASS	ASSESSMENT	EXEMPTION CODE-----	COUNTY-----	TOWN-----	SCHOOL
CURRENT OWNERS NAME	SCHOOL DISTRICT	LAND	TAX DESCRIPTION	TAXABLE VALUE		
CURRENT OWNERS ADDRESS	PARCEL SIZE/GRID COORD	TOTAL	SPECIAL DISTRICTS	ACCOUNT NO.		
***** 157.002-4-9 *****						
	Off Whitacker Rd					
157.002-4-9	314 Rural vac<10 - WTRFNT		COUNTY TAXABLE VALUE	12,000		
Brown Bryan L	Hammond 1 404201	12,000	TOWN TAXABLE VALUE	12,000		
Brown Mary A	Re:WF 5/95 500	12,000	SCHOOL TAXABLE VALUE	12,000		
405 Main St	303wfx75x54x89x208x18x51		FD035 Rossie Fire Prot	12,000	TO M	
Ogdensburg, NY 13669	ACRES 1.50					
	EAST-0156175 NRTH-1598495					
	DEED BOOK 1999 PG-6729					
	FULL MARKET VALUE	12,371				
*****						

STATE OF NEW YORK  
 COUNTY - St Lawrence  
 TOWN - Rossie  
 SWIS - 407600

2 0 1 5 T E N T A T I V E A S S E S S M E N T R O L L  
 T A X A B L E S E C T I O N O F T H E R O L L - 1  
 M A P S E C T I O N - 157  
 S U B - S E C T I O N - 002  
 U N I F O R M P E R C E N T O F V A L U E I S 097.00

PAGE 58  
 VALUATION DATE-JUL 01, 2014  
 TAXABLE STATUS DATE-MAR 01, 2015  
 RPS150/V04/L015  
 CURRENT DATE 4/21/2015

\*\*\* S P E C I A L D I S T R I C T S U M M A R Y \*\*\*

CODE	DISTRICT NAME	TOTAL PARCELS	EXTENSION TYPE	EXTENSION VALUE	AD VALOREM VALUE	EXEMPT AMOUNT	TAXABLE VALUE
AG001	Ag Dist #1	11	MOVTAX				
FD035	Rossie Fire Pr	13	TOTAL M		612,740	795	611,945

\*\*\* S C H O O L D I S T R I C T S U M M A R Y \*\*\*

CODE	DISTRICT NAME	TOTAL PARCELS	ASSESSED LAND	ASSESSED TOTAL	EXEMPT AMOUNT	TOTAL TAXABLE	STAR AMOUNT	STAR TAXABLE
404201	Hammond 1	13	413,855	612,740	61,595	551,145	67,100	484,045
	S U B - T O T A L	13	413,855	612,740	61,595	551,145	67,100	484,045
	T O T A L	13	413,855	612,740	61,595	551,145	67,100	484,045

\*\*\* S Y S T E M C O D E S S U M M A R Y \*\*\*

NO SYSTEM EXEMPTIONS AT THIS LEVEL

\*\*\* E X E M P T I O N S U M M A R Y \*\*\*

CODE	DESCRIPTION	TOTAL PARCELS	COUNTY	TOWN	SCHOOL
41700	Ag Buildin	1	60,800	60,800	60,800
41720	Ag Distric	2	795	795	795
41834	Enhanced S	1			38,000
41854	Basic Star	1			29,100
	T O T A L	5	61,595	61,595	128,695

STATE OF NEW YORK  
COUNTY - St Lawrence  
TOWN - Rossie  
SWIS - 407600

2 0 1 5 T E N T A T I V E A S S E S S M E N T R O L L  
T A X A B L E SECTION OF THE ROLL - 1  
M A P S E C T I O N - 157  
S U B - S E C T I O N - 002  
UNIFORM PERCENT OF VALUE IS 097.00

PAGE 59  
VALUATION DATE-JUL 01, 2014  
TAXABLE STATUS DATE-MAR 01, 2015  
RPS150/V04/L015  
CURRENT DATE 4/21/2015

\*\*\* G R A N D T O T A L S \*\*\*

ROLL SEC	DESCRIPTION	TOTAL PARCELS	ASSESSED LAND	ASSESSED TOTAL	TAXABLE COUNTY	TAXABLE TOWN	TAXABLE SCHOOL	STAR TAXABLE
1	TAXABLE	13	413,855	612,740	551,145	551,145	551,145	484,045

STATE OF NEW YORK  
COUNTY - St Lawrence  
TOWN - Rossie  
SWIS - 407600

2 0 1 5 T E N T A T I V E A S S E S S M E N T R O L L  
T A X A B L E SECTION OF THE ROLL - 1  
TAX MAP NUMBER SEQUENCE  
UNIFORM PERCENT OF VALUE IS 097.00

PAGE 60  
VALUATION DATE-JUL 01, 2014  
TAXABLE STATUS DATE-MAR 01, 2015

TAX MAP PARCEL NUMBER	PROPERTY LOCATION & CLASS	ASSESSMENT	EXEMPTION CODE	COUNTY	TOWN	SCHOOL
CURRENT OWNERS NAME	SCHOOL DISTRICT	LAND	TAX DESCRIPTION	TAXABLE VALUE		
CURRENT OWNERS ADDRESS	PARCEL SIZE/GRID COORD	TOTAL	SPECIAL DISTRICTS			ACCOUNT NO.
*****						
157.003-1-1	443 S Hammond Rd			157.003-1-1		*****
Scarlett John	240 Rural res		Enhanced S 41834	0	0	1- 23-13
443 S Hammond Rd	Hammond 1 404201	45,700	COUNTY TAXABLE VALUE	155,900		63,340
Hammond, NY 13646	ACRES 102.90	155,900	TOWN TAXABLE VALUE	155,900		
	EAST-0146073 NRTH-1591387		SCHOOL TAXABLE VALUE	92,560		
	DEED BOOK 849 PG-00184		AG001 Ag Dist #1	.00 MT		
	FULL MARKET VALUE	160,722	FD035 Rossie Fire Prot	155,900 TO M		
*****						
157.003-1-2.1	Lead Mine Rd			157.003-1-2.1		*****
Hayn E David	323 Vacant rural		COUNTY TAXABLE VALUE	85,050		1- 23- 1
Monin Andrew A	Hammond 1 404201	85,050	TOWN TAXABLE VALUE	85,050		
32 Abington Rd	RE:0799SP35000	85,050	SCHOOL TAXABLE VALUE	85,050		
Pomfret Center, CT 06295	1450'RF north side of roa		AG001 Ag Dist #1	.00 MT		
	1460'RF south side of roa		FD035 Rossie Fire Prot	85,050 TO M		
	ACRES 242.40					
	EAST-0149954 NRTH-1590926					
	DEED BOOK 1999 PG-14366					
	FULL MARKET VALUE	87,680				
*****						
157.003-1-3.2	CR 3			157.003-1-3.2		*****
Pardee & Curtin Lumber Co	321 Abandoned ag		COUNTY TAXABLE VALUE	7,200		1- 20- 5
70 Curtin Loop	Hammond 1 404201	7,200	TOWN TAXABLE VALUE	7,200		
Webster Springs, WV 26288-9728	ACRES 16.00	7,200	SCHOOL TAXABLE VALUE	7,200		
	EAST-0154374 NRTH-1591514		AG001 Ag Dist #1	.00 MT		
	DEED BOOK 953 PG-00107		FD035 Rossie Fire Prot	7,200 TO M		
	FULL MARKET VALUE	7,423				
*****						
157.003-1-3.11	972 CR 3			157.003-1-3.11		*****
Hutton Brian A	270 Mfg housing - WTRFNT		COUNTY TAXABLE VALUE	81,550		1- 22- 9.1
1701 Wilkins Dr	Hammond 1 404201	49,400	TOWN TAXABLE VALUE	81,550		
Sanford, NC 27330	1503' & 822'RF	81,550	SCHOOL TAXABLE VALUE	81,550		
	1180'WF		AG001 Ag Dist #1	.00 MT		
	ACRES 104.30		FD035 Rossie Fire Prot	81,550 TO M		
	EAST-0153283 NRTH-1591141					
	DEED BOOK 1115 PG-334					
	FULL MARKET VALUE	84,072				
*****						
157.003-1-3.12	971 CR 3			157.003-1-3.12		*****
Hutton Jeffrey W	210 1 Family Res		Basic Star 41854	0	0	29,100
Fuller Teasha	Hammond 1 404201	7,000	COUNTY TAXABLE VALUE	57,600		
971 County Route 3	122'RF	57,600	TOWN TAXABLE VALUE	57,600		
Redwood, NY 13679	FRNT 122.00 DPTH		SCHOOL TAXABLE VALUE	28,500		
	ACRES 0.70		AG001 Ag Dist #1	.00 MT		
	EAST-0155513 NRTH-1591906		FD035 Rossie Fire Prot	57,600 TO M		
	DEED BOOK 2002 PG-13118					
	FULL MARKET VALUE	59,381				
*****						

STATE OF NEW YORK  
COUNTY - St Lawrence  
TOWN - Rossie  
SWIS - 407600

2 0 1 5 T E N T A T I V E A S S E S S M E N T R O L L  
T A X A B L E SECTION OF THE ROLL - 1  
TAX MAP NUMBER SEQUENCE  
UNIFORM PERCENT OF VALUE IS 097.00

PAGE 61  
VALUATION DATE-JUL 01, 2014  
TAXABLE STATUS DATE-MAR 01, 2015

TAX MAP PARCEL NUMBER	PROPERTY LOCATION & CLASS	ASSESSMENT	EXEMPTION CODE	COUNTY	TOWN	SCHOOL
CURRENT OWNERS NAME	SCHOOL DISTRICT	LAND	TAX DESCRIPTION	TAXABLE VALUE		
CURRENT OWNERS ADDRESS	PARCEL SIZE/GRID COORD	TOTAL	SPECIAL DISTRICTS	ACCOUNT NO.		
*****						
157.003-1-4.2	68 Lead Mine Rd			157.003-1-4.2	1-	8-12.2
Phalen Daniel	240 Rural res		Basic Star 41854	0	0	29,100
Phalen Constance	Hammond 1 404201	15,000	COUNTY TAXABLE VALUE	125,000		
68 Lead Mine Rd	ACRES 40.00	125,000	TOWN TAXABLE VALUE	125,000		
Redwood, NY 13679	EAST-0154149 NRTH-1590135		SCHOOL TAXABLE VALUE	95,900		
	DEED BOOK 926 PG-01064		AG001 Ag Dist #1	.00 MT		
	FULL MARKET VALUE	128,866	FD035 Rossie Fire Prot	125,000 TO M		
*****						
157.003-1-4.2/11	Lead Mine Rd			157.003-1-4.2/11	1-	8-12.2
Phalen Daniel R	720 Mine/quarry		COUNTY TAXABLE VALUE	600		
Phalen Constance M	Hammond 1 404201	0	TOWN TAXABLE VALUE	600		
68 Lead Mine Rd	2008 # : 157.003-1-4.2/1	600	SCHOOL TAXABLE VALUE	600		
Redwood, NY 13679	Mineral Rights on 40 Acre		FD035 Rossie Fire Prot	600 TO M		
	EAST-0154120 NRTH-1584130					
	DEED BOOK 1025 PG-890					
	FULL MARKET VALUE	619				
*****						
157.003-1-4.12	937 CR 3			157.003-1-4.12	1-	8-12.12
Whiteford Terry R	270 Mfg housing		COUNTY TAXABLE VALUE	15,000		
25 Heatherwood Rd	Hammond 1 404201	10,000	TOWN TAXABLE VALUE	15,000		
Fairport, NY 14450	250x250	15,000	SCHOOL TAXABLE VALUE	15,000		
	FRNT 250.00 DPTH 250.00		AG001 Ag Dist #1	.00 MT		
	EAST-0155688 NRTH-1590986		FD035 Rossie Fire Prot	15,000 TO M		
	DEED BOOK 1049 PG-00808					
	FULL MARKET VALUE	15,464				
*****						
157.003-1-4.111	14 Lead Mine Rd			157.003-1-4.111	1-	8-12.11
Stephenson William J	260 Seasonal res		COUNTY TAXABLE VALUE	46,750		
Stephenson Sally	Hammond 1 404201	15,750	TOWN TAXABLE VALUE	46,750		
36300 County Route 22	ACRES 31.50	46,750	SCHOOL TAXABLE VALUE	46,750		
Theresa, NY 13691-2248	EAST-0155361 NRTH-1590326		AG001 Ag Dist #1	.00 MT		
	DEED BOOK 1998 PG-5314		FD035 Rossie Fire Prot	46,750 TO M		
	FULL MARKET VALUE	48,196				
*****						
157.003-1-5	881 CR 3			157.003-1-5	1-	20-12
Walsh Harold	210 1 Family Res		Basic Star 41854	0	0	29,100
Walsh Phyllis	Hammond 1 404201	10,000	COUNTY TAXABLE VALUE	32,500		
881 County Route 3	Plotted OK 6/10	32,500	TOWN TAXABLE VALUE	32,500		
Redwood, NY 13679	239'RFx135x239x132'RF		SCHOOL TAXABLE VALUE	3,400		
	FRNT 239.00 DPTH		AG001 Ag Dist #1	.00 MT		
	ACRES 0.73 BANK8888864		FD035 Rossie Fire Prot	32,500 TO M		
	EAST-0156014 NRTH-1589645					
	DEED BOOK 954 PG-00838					
	FULL MARKET VALUE	33,505				
*****						

STATE OF NEW YORK  
COUNTY - St Lawrence  
TOWN - Rossie  
SWIS - 407600

2 0 1 5 T E N T A T I V E A S S E S S M E N T R O L L  
T A X A B L E SECTION OF THE ROLL - 1  
TAX MAP NUMBER SEQUENCE  
UNIFORM PERCENT OF VALUE IS 097.00

PAGE 62  
VALUATION DATE-JUL 01, 2014  
TAXABLE STATUS DATE-MAR 01, 2015

TAX MAP PARCEL NUMBER	PROPERTY LOCATION & CLASS	ASSESSMENT	EXEMPTION CODE	COUNTY	TOWN	SCHOOL
CURRENT OWNERS NAME	SCHOOL DISTRICT	LAND	TAX DESCRIPTION	TAXABLE VALUE		
CURRENT OWNERS ADDRESS	PARCEL SIZE/GRID COORD	TOTAL	SPECIAL DISTRICTS			ACCOUNT NO.
***** 157.003-1-6 *****						
869 CR 3						1- 8- 1
157.003-1-6	260 Seasonal res		COUNTY TAXABLE VALUE	28,500		
Henderson Irrevocable Trust	Hammond 1 404201	10,350	TOWN TAXABLE VALUE	28,500		
Costantine (Trustee) Pamela S	Plotted OK 6/10	28,500	SCHOOL TAXABLE VALUE	28,500		
2853 Main St	FRNT 264.00 DPTH		AG001 Ag Dist #1	.00 MT		
McConnellsville, NY 13401	ACRES 1.70		FD035 Rossie Fire Prot	28,500 TO M		
	EAST-0156048 NRTH-1589404					
PRIOR OWNER ON 3/01/2015	DEED BOOK 2015 PG-1511					
Henderson Irrevocable Trust	FULL MARKET VALUE	29,381				
***** 157.003-1-8.1 *****						
123 Lead Mine Rd						1-26-7
157.003-1-8.1	240 Rural res		VET WAR CT 41121	11,640	11,640	0
Bartlett Donald G	Hammond 1 404201	29,600	Basic Star 41854	0	0	29,100
Bartlett Kimberly A	ACRES 57.30 BANK8888830	176,500	COUNTY TAXABLE VALUE	164,860		
PO Box 755	EAST-0152908 NRTH-1589027		TOWN TAXABLE VALUE	164,860		
Redwood, NY 13679	DEED BOOK 2010 PG-5647		SCHOOL TAXABLE VALUE	147,400		
	FULL MARKET VALUE	181,959	AG001 Ag Dist #1	.00 MT		
			FD035 Rossie Fire Prot	176,500 TO M		
***** 157.003-1-8.2 *****						
128 Lead Mine Rd						1- 26- 7
157.003-1-8.2	270 Mfg housing		Basic Star 41854	0	0	29,100
Simons Daniel R	Hammond 1 404201	11,400	COUNTY TAXABLE VALUE	30,150		
Simons Simeon S	ACRES 5.10	30,150	TOWN TAXABLE VALUE	30,150		
128 Lead Mine Rd	EAST-0153072 NRTH-1589657		SCHOOL TAXABLE VALUE	1,050		
Redwood, NY 13679	DEED BOOK 2011 PG-10249		AG001 Ag Dist #1	.00 MT		
	FULL MARKET VALUE	31,082	FD035 Rossie Fire Prot	30,150 TO M		
***** 157.003-1-9 *****						
Lead Mine Rd						1- 13-11
157.003-1-9	260 Seasonal res		COUNTY TAXABLE VALUE	65,700		
Stephenson William J	Hammond 1 404201	50,500	TOWN TAXABLE VALUE	65,700		
36300 County Route 22	Re:0300SP34000	65,700	SCHOOL TAXABLE VALUE	65,700		
Theresa, NY 13691	2450'RF on Lead Mine Rd		AG001 Ag Dist #1	.00 MT		
	ACRES 229.10		FD035 Rossie Fire Prot	65,700 TO M		
	EAST-0149424 NRTH-1588983					
	DEED BOOK 2000 PG-6224					
	FULL MARKET VALUE	67,732				
***** 157.003-1-10 *****						
81 Robb Rd						1- 25- 1
157.003-1-10	112 Dairy farm		Basic Star 41854	0	0	29,100
Simons Delton	Hammond 1 404201	95,550	COUNTY TAXABLE VALUE	148,400		
81 Robb Rd	Agri-Livestock	148,400	TOWN TAXABLE VALUE	148,400		
Hammond, NY 13646	ACRES 273.10		SCHOOL TAXABLE VALUE	119,300		
	EAST-0145722 NRTH-1588528		AG001 Ag Dist #1	.00 MT		
	DEED BOOK 2003 PG-4676		FD035 Rossie Fire Prot	148,400 TO M		
	FULL MARKET VALUE	152,990				
*****						

STATE OF NEW YORK  
COUNTY - St Lawrence  
TOWN - Rossie  
SWIS - 407600

2 0 1 5 T E N T A T I V E A S S E S S M E N T R O L L  
T A X A B L E SECTION OF THE ROLL - 1  
TAX MAP NUMBER SEQUENCE  
UNIFORM PERCENT OF VALUE IS 097.00

PAGE 63  
VALUATION DATE-JUL 01, 2014  
TAXABLE STATUS DATE-MAR 01, 2015

TAX MAP PARCEL NUMBER	PROPERTY LOCATION & CLASS	ASSESSMENT	EXEMPTION CODE	COUNTY	TOWN	SCHOOL
CURRENT OWNERS NAME	SCHOOL DISTRICT	LAND	TAX DESCRIPTION	TAXABLE VALUE		
CURRENT OWNERS ADDRESS	PARCEL SIZE/GRID COORD	TOTAL	SPECIAL DISTRICTS	ACCOUNT NO.		
*****						
157.003-1-11	Lead Mine Rd 105 Vac farmland		COUNTY TAXABLE VALUE	57,750		
Simons Delton	Hammond 1 404201	57,750	TOWN TAXABLE VALUE	57,750		
81 Robb Rd	1560' & 590' RF	57,750	SCHOOL TAXABLE VALUE	57,750		
Hammond, NY 13646	ACRES 165.00		AG001 Ag Dist #1	.00 MT		
	EAST-0145845 NRTH-1585405		FD035 Rossie Fire Prot	57,750 TO M		
	DEED BOOK 2003 PG-4676					
	FULL MARKET VALUE	59,536				
*****						
157.003-1-12	985 CR 3 210 1 Family Res		Basic Star 41854	0	0	29,100
Shoff Francis	Hammond 1 404201	10,600	COUNTY TAXABLE VALUE	39,500		
Shoff Virginia	214'RF CR 3	39,500	TOWN TAXABLE VALUE	39,500		
985 County Route 3	ACRES 9.60		SCHOOL TAXABLE VALUE	10,400		
Redwood, NY 13679	EAST-0155021 NRTH-1591908		AG001 Ag Dist #1	.00 MT		
	DEED BOOK 2010 PG-19331		FD035 Rossie Fire Prot	39,500 TO M		
	FULL MARKET VALUE	40,722				
*****						
157.003-1-13	891 CR 3 210 1 Family Res		Basic Star 41854	0	0	29,100
Frizzell Carl W	Hammond 1 404201	10,350	COUNTY TAXABLE VALUE	56,250		
891 County Route 3	3.22A(D)-1.08A(exceptions	56,250	TOWN TAXABLE VALUE	56,250		
Redwood, NY 13679	719'RF		SCHOOL TAXABLE VALUE	27,150		
	FRNT 719.00 DPTH		AG001 Ag Dist #1	.00 MT		
	ACRES 2.20		FD035 Rossie Fire Prot	56,250 TO M		
	EAST-0155927 NRTH-1590198					
	DEED BOOK 2004 PG-19839					
	FULL MARKET VALUE	57,990				
*****						
157.003-1-14	925 CR 3 270 Mfg housing		Basic Star 41854	0	0	29,100
Frizzell Joseph	Hammond 1 404201	10,000	COUNTY TAXABLE VALUE	32,500		
Frizzell Clara M	Plotted OK 01/07	32,500	TOWN TAXABLE VALUE	32,500		
925 County Route 3	1.08A(D)		SCHOOL TAXABLE VALUE	3,400		
Redwood, NY 13679	359'RFx129x363x130		AG001 Ag Dist #1	.00 MT		
	FRNT 359.00 DPTH		FD035 Rossie Fire Prot	32,500 TO M		
	ACRES 1.10					
	EAST-0155788 NRTH-1590731					
	DEED BOOK 2006 PG-23256					
	FULL MARKET VALUE	33,505				
*****						

STATE OF NEW YORK  
COUNTY - St Lawrence  
TOWN - Rossie  
SWIS - 407600

2 0 1 5 T E N T A T I V E A S S E S S M E N T R O L L  
T A X A B L E SECTION OF THE ROLL - 1  
TAX MAP NUMBER SEQUENCE  
UNIFORM PERCENT OF VALUE IS 097.00

PAGE 64  
VALUATION DATE-JUL 01, 2014  
TAXABLE STATUS DATE-MAR 01, 2015

TAX MAP PARCEL NUMBER	PROPERTY LOCATION & CLASS	ASSESSMENT	EXEMPTION CODE	COUNTY	TOWN	SCHOOL
CURRENT OWNERS NAME	SCHOOL DISTRICT	LAND	TAX DESCRIPTION	TAXABLE VALUE		
CURRENT OWNERS ADDRESS	PARCEL SIZE/GRID COORD	TOTAL	SPECIAL DISTRICTS	ACCOUNT NO.		
***** 157.003-1-15 *****						
157.003-1-15	Old Meacham Rd 321 Abandoned ag		COUNTY TAXABLE VALUE	17,700		
Regan Victor	Hammond 1 404201	17,700	TOWN TAXABLE VALUE	17,700		
Regan Mary	ACRES 47.80	17,700	SCHOOL TAXABLE VALUE	17,700		
1142 Lake Shore Dr	EAST-0148481 NRTH-1592030		AG001 Ag Dist #1	.00 MT		
Massapequa Park, NY 11762	DEED BOOK 908 PG-01190		FD035 Rossie Fire Prot	17,700 TO M		
	FULL MARKET VALUE	18,247				
***** 157.003-1-17 *****						
157.003-1-17	41 River Rd 314 Rural vac<10 - WTRFNT		COUNTY TAXABLE VALUE	13,900		
Jackson Michael J	Hammond 1 404201	13,900	TOWN TAXABLE VALUE	13,900		
Jackson Darlene F	Plotted 6/10	13,900	SCHOOL TAXABLE VALUE	13,900		
6089 Glendale Rd	Lot #1-Lafave,White&McGiv		AG001 Ag Dist #1	.00 MT		
Glenfield, NY 13343	201' RF & 205' WF 3.90A(S)		FD035 Rossie Fire Prot	13,900 TO M		
	FRNT 201.00 DPTH					
	ACRES 3.70					
	EAST-0154067 NRTH-1588738					
	DEED BOOK 2010 PG-12883					
	FULL MARKET VALUE	14,330				
***** 157.003-1-18 *****						
157.003-1-18	35 River Rd 314 Rural vac<10		COUNTY TAXABLE VALUE	13,900		
Jackson Michael J	Hammond 1 404201	13,900	TOWN TAXABLE VALUE	13,900		
Jackson Darlene F	Plotted 6/10	13,900	SCHOOL TAXABLE VALUE	13,900		
6089 Glendale Rd	Lot #2-Lafave,White&McGiv		AG001 Ag Dist #1	.00 MT		
Glenfield, NY 13343	4.20A(S)		FD035 Rossie Fire Prot	13,900 TO M		
	ACRES 3.70					
	EAST-0153950 NRTH-1589120					
	DEED BOOK 2010 PG-13205					
	FULL MARKET VALUE	14,330				
***** 157.003-1-19 *****						
157.003-1-19	75 Lead Mine Rd 314 Rural vac<10 - WTRFNT		COUNTY TAXABLE VALUE	14,800		
Gregory Michael V	Hammond 1 404201	14,800	TOWN TAXABLE VALUE	14,800		
Honness Susan	Plotted 6/10	14,800	SCHOOL TAXABLE VALUE	14,800		
23 Spring Ridge Ct	Lot #3-Lafave,White&McGiv		AG001 Ag Dist #1	.00 MT		
Blackwood, NJ 08012-5323	225' RF & 230' WF 5.10A(		FD035 Rossie Fire Prot	14,800 TO M		
	FRNT 225.00 DPTH					
	ACRES 4.90					
	EAST-0154285 NRTH-1588951					
	DEED BOOK 2010 PG-10203					
	FULL MARKET VALUE	15,258				
*****						



STATE OF NEW YORK  
COUNTY - St Lawrence  
TOWN - Rossie  
SWIS - 407600

2 0 1 5 T E N T A T I V E A S S E S S M E N T R O L L  
T A X A B L E SECTION OF THE ROLL - 1  
TAX MAP NUMBER SEQUENCE  
UNIFORM PERCENT OF VALUE IS 097.00

PAGE 65  
VALUATION DATE-JUL 01, 2014  
TAXABLE STATUS DATE-MAR 01, 2015

TAX MAP PARCEL NUMBER	PROPERTY LOCATION & CLASS	ASSESSMENT	EXEMPTION CODE	COUNTY	TOWN	SCHOOL
CURRENT OWNERS NAME	SCHOOL DISTRICT	LAND	TAX DESCRIPTION	TAXABLE VALUE		
CURRENT OWNERS ADDRESS	PARCEL SIZE/GRID COORD	TOTAL	SPECIAL DISTRICTS	ACCOUNT NO.		
*****						
***** 157.003-1-20 *****						
69	Lead Mine Rd					
157.003-1-20	314 Rural vac<10 - WTRFNT		COUNTY TAXABLE VALUE	14,800		
Phalen Mark D	Hammond 1 404201	14,800	TOWN TAXABLE VALUE	14,800		
Jenne-Phalen Mollie M. M.	Plotted 6/10	14,800	SCHOOL TAXABLE VALUE	14,800		
120 River Rd	Lot #4-Lafave,White&McGiv		AG001 Ag Dist #1	.00 MT		
Redwood, NY 13679-5110	220' RF & 225' WF 5.10A( FRNT 220.00 DPTH ACRES 5.10 EAST-0154502 NRTH-1588982 DEED BOOK 2014 PG-14900 FULL MARKET VALUE	15,258	FD035 Rossie Fire Prot	14,800	TO M	
*****						
***** 157.003-1-21 *****						
63	Lead Mine Rd					
157.003-1-21	314 Rural vac<10 - WTRFNT		COUNTY TAXABLE VALUE	14,800		
Fruehan Charles R	Hammond 1 404201	14,800	TOWN TAXABLE VALUE	14,800		
Ambrose Jaime L	Plotted 6/10	14,800	SCHOOL TAXABLE VALUE	14,800		
80 Spencer St	Lot#5-Lafave,White&McGiv		AG001 Ag Dist #1	.00 MT		
Gouverneur, NY 13642	220' RF & 225' WF 5.20A( FRNT 220.00 DPTH ACRES 5.10 EAST-0154719 NRTH-1589017 DEED BOOK 2010 PG-14730 FULL MARKET VALUE	15,258	FD035 Rossie Fire Prot	14,800	TO M	
*****						
***** 157.003-1-22 *****						
57	Lead Mine Rd					
157.003-1-22	314 Rural vac<10 - WTRFNT		COUNTY TAXABLE VALUE	14,800		
Finnigan Christopher J	Hammond 1 404201	14,800	TOWN TAXABLE VALUE	14,800		
Finnigan Lynnea A	Plotted 6/10	14,800	SCHOOL TAXABLE VALUE	14,800		
12764 Mt Oxford Pl	Lot #6-Lafave,White&McGiv		AG001 Ag Dist #1	.00 MT		
Peyton, CO 80831-8205	215' RF & 220' WF 5.20A( FRNT 215.00 DPTH ACRES 5.00 EAST-0154926 NRTH-1589059 DEED BOOK 2010 PG-18152 FULL MARKET VALUE	15,258	FD035 Rossie Fire Prot	14,800	TO M	
*****						
***** 157.003-1-23 *****						
45	Lead Mine Rd					
157.003-1-23	314 Rural vac<10 - WTRFNT		COUNTY TAXABLE VALUE	14,800		
Finnigan Christopher J	Hammond 1 404201	14,800	TOWN TAXABLE VALUE	14,800		
Finnigan Lynnea A	Plotted 6/10	14,800	SCHOOL TAXABLE VALUE	14,800		
12764 Mt Oxford Pl	Lot #7-Lafave,White&McGiv		AG001 Ag Dist #1	.00 MT		
Peyton, CO 80831-8205	220' RF & 220' WF 5.20A( FRNT 220.00 DPTH ACRES 5.00 EAST-0155139 NRTH-1589100 DEED BOOK 2010 PG-18152 FULL MARKET VALUE	15,258	FD035 Rossie Fire Prot	14,800	TO M	
*****						

STATE OF NEW YORK  
 COUNTY - St Lawrence  
 TOWN - Rossie  
 SWIS - 407600

2 0 1 5 T E N T A T I V E A S S E S S M E N T R O L L  
 T A X A B L E SECTION OF THE ROLL - 1  
 TAX MAP NUMBER SEQUENCE  
 UNIFORM PERCENT OF VALUE IS 097.00

PAGE 66  
 VALUATION DATE-JUL 01, 2014  
 TAXABLE STATUS DATE-MAR 01, 2015

TAX MAP PARCEL NUMBER	PROPERTY LOCATION & CLASS	ASSESSMENT	EXEMPTION CODE	COUNTY	TOWN	SCHOOL
CURRENT OWNERS NAME	SCHOOL DISTRICT	LAND	TAX DESCRIPTION	TAXABLE VALUE		
CURRENT OWNERS ADDRESS	PARCEL SIZE/GRID COORD	TOTAL	SPECIAL DISTRICTS	ACCOUNT NO.		
*****						
157.003-1-24	37 Lead Mine Rd			157.003-1-24	*****	
Plowman Gary E	314 Rural vac<10 - WTRFNT		COUNTY TAXABLE VALUE	14,800		
11373 Aristotle Dr Apt #409	Hammond 1 404201	14,800	TOWN TAXABLE VALUE	14,800		
Fairfax, VA 22030-0943	Plotted 6/10	14,800	SCHOOL TAXABLE VALUE	14,800		
	Lot #8-Lafave,White&McGiv		AG001 Ag Dist #1	.00 MT		
	220' RF & 220' WF 5.20A(		FD035 Rossie Fire Prot	14,800 TO M		
	FRNT 220.00 DPTH					
	ACRES 5.00					
	EAST-0155367 NRTH-1589136					
	DEED BOOK 2010 PG-15636					
	FULL MARKET VALUE	15,258				
*****						
157.003-1-25	27 Lead Mine Rd			157.003-1-25	*****	
Singh Wayne H	314 Rural vac<10 - WTRFNT		COUNTY TAXABLE VALUE	14,800		
Singh Sean R	Hammond 1 404201	14,800	TOWN TAXABLE VALUE	14,800		
46 Egypt Dr	Plotted 6/10	14,800	SCHOOL TAXABLE VALUE	14,800		
Brampton, ON, Canada	Lot #9-Lafave,White&McGiv		AG001 Ag Dist #1	.00 MT		
L6R 2T9	205' RF & 225' WF 5.10A(		FD035 Rossie Fire Prot	14,800 TO M		
	FRNT 205.00 DPTH					
	ACRES 5.00 BANK1111111					
	EAST-0155585 NRTH-1589177					
	DEED BOOK 2011 PG-1515					
	FULL MARKET VALUE	15,258				
*****						
157.003-1-26	19 Lead Mine Rd			157.003-1-26	*****	
Fowler Jerry M	314 Rural vac<10 - WTRFNT		COUNTY TAXABLE VALUE	15,000		
Fowler Sherry L	Hammond 1 404201	15,000	TOWN TAXABLE VALUE	15,000		
1502 North Garfield St	Plotted 6/10	15,000	SCHOOL TAXABLE VALUE	15,000		
San Angelo, TX 76901	Lot #10-Lafave,White&McGi		AG001 Ag Dist #1	.00 MT		
	202' RF & 275' WF 5.50A(		FD035 Rossie Fire Prot	15,000 TO M		
	FRNT 202.00 DPTH					
	ACRES 5.50					
	EAST-0155832 NRTH-1589156					
	DEED BOOK 2011 PG-2604					
	FULL MARKET VALUE	15,464				
*****						
157.003-1-27	11 Lead Mine Rd			157.003-1-27	*****	
Fowler Jerry M	314 Rural vac<10		COUNTY TAXABLE VALUE	13,000		
Fowler Sherry L	Hammond 1 404201	13,000	TOWN TAXABLE VALUE	13,000		
1502 North Garfield St	Plotted 6/10	13,000	SCHOOL TAXABLE VALUE	13,000		
San Angelo, TX 76901	Lot #11-Lafave,White&McGi		AG001 Ag Dist #1	.00 MT		
	202' RFx239x204x239 1.23		FD035 Rossie Fire Prot	13,000 TO M		
	FRNT 202.00 DPTH					
	ACRES 1.10					
	EAST-0155899 NRTH-1589635					
	DEED BOOK 2011 PG-2604					
	FULL MARKET VALUE	13,402				
*****						

STATE OF NEW YORK  
 COUNTY - St Lawrence  
 TOWN - Rossie  
 SWIS - 407600

2 0 1 5 T E N T A T I V E A S S E S S M E N T R O L L  
 T A X A B L E SECTION OF THE ROLL - 1  
 TAX MAP NUMBER SEQUENCE  
 UNIFORM PERCENT OF VALUE IS 097.00

PAGE 67  
 VALUATION DATE-JUL 01, 2014  
 TAXABLE STATUS DATE-MAR 01, 2015

TAX MAP PARCEL NUMBER	PROPERTY LOCATION & CLASS	ASSESSMENT	EXEMPTION CODE	COUNTY	TOWN	SCHOOL
CURRENT OWNERS NAME	SCHOOL DISTRICT	LAND	TAX DESCRIPTION	TAXABLE VALUE		
CURRENT OWNERS ADDRESS	PARCEL SIZE/GRID COORD	TOTAL	SPECIAL DISTRICTS	ACCOUNT NO.		
***** 157.003-1-28 *****						
861 CR 3						
157.003-1-28	314 Rural vac<10 - WTRFNT		COUNTY TAXABLE VALUE	13,500		
Spangler Michael C	Hammond 1 404201	13,500	TOWN TAXABLE VALUE	13,500		
Spangler Patti E	Plotted 6/10	13,500	SCHOOL TAXABLE VALUE	13,500		
6971 E Richmond Shop Rd	Lot #12-Lafave,White&McGi		AG001 Ag Dist #1	.00	MT	
Lebanon, TN 37090-6624	516' RF & 319' WF 3.80A( FRNT 516.00 DPTH ACRES 3.40 EAST-0156128 NRTH-1589015 DEED BOOK 2011 PG-7510 FULL MARKET VALUE 13,918		FD035 Rossie Fire Prot	13,500	TO M	
***** 157.003-2-1./1 *****						
157.003-2-1./1	River Rd 720 Mine/quarry		COUNTY TAXABLE VALUE	845		
Phalen Mark D	Hammond 1 404201	0	TOWN TAXABLE VALUE	845		
Jenne-Phalen Mollie M	Pt Of 157.003-2-2.1	845	SCHOOL TAXABLE VALUE	845		
% Mark D Phalen	Mineral Rights On 49.40Ac		FD035 Rossie Fire Prot	845	TO M	
120 River Rd	EAST-0148870 NRTH-1587410 DEED BOOK 2005 PG-12875 FULL MARKET VALUE 871					
Redwood, NY 13679						
***** 157.003-2-2./1 *****						
157.003-2-2./1	Lead Mine Rd 720 Mine/quarry		COUNTY TAXABLE VALUE	965		
Phalen Mark D	Hammond 1 404201	0	TOWN TAXABLE VALUE	965		
Jenne-Phalen Mollie M	Mineral Rights On 196.0Ac	965	SCHOOL TAXABLE VALUE	965		
% Mark D Phalen	EAST-0151960 NRTH-1587350 DEED BOOK 2005 PG-12875 FULL MARKET VALUE 995		FD035 Rossie Fire Prot	965	TO M	
120 River Rd						
Redwood, NY 13679						
***** 157.003-2-2.1 *****						
157.003-2-2.1	120 River Rd 113 Cattle farm		Basic Star 41854	0	0	29,100
Phalen Mark D	Hammond 1 404201	84,700	Silo 42100	2,592	2,592	2,592
Jenne-Phalen Mollie M	1670' & 1325'RF Lead Mine	157,150	COUNTY TAXABLE VALUE	154,558		
% Mark D Phalen	1420' & 1057'RF River Rd		TOWN TAXABLE VALUE	154,558		
120 River Rd	ACRES 242.10		SCHOOL TAXABLE VALUE	125,458		
Redwood, NY 13679	EAST-0151675 NRTH-1587278 DEED BOOK 2005 PG-12875 FULL MARKET VALUE 162,010		AG001 Ag Dist #1	.00	MT	
			FD035 Rossie Fire Prot	154,558	TO M	
***** 157.003-2-3 *****						
157.003-2-3	49 River Rd 260 Seasonal res - WTRFNT		COUNTY TAXABLE VALUE	68,000		1- 16- 2.1
Penders Everett M	Hammond 1 404201	10,350	TOWN TAXABLE VALUE	68,000		
Penders Erin K	Re:990sp17,700	68,000	SCHOOL TAXABLE VALUE	68,000		
49 River Rd	856'RF River Rd		AG001 Ag Dist #1	.00	MT	
Redwood, NY 13679	478'WF Indian River ACRES 1.90 BANK8888830 EAST-0153982 NRTH-1588244 DEED BOOK 2007 PG-22094 FULL MARKET VALUE 70,103		FD035 Rossie Fire Prot	68,000	TO M	
*****						

STATE OF NEW YORK  
 COUNTY - St Lawrence  
 TOWN - Rossie  
 SWIS - 407600

2 0 1 5 T E N T A T I V E A S S E S S M E N T R O L L  
 T A X A B L E SECTION OF THE ROLL - 1  
 TAX MAP NUMBER SEQUENCE  
 UNIFORM PERCENT OF VALUE IS 097.00

PAGE 68  
 VALUATION DATE-JUL 01, 2014  
 TAXABLE STATUS DATE-MAR 01, 2015

TAX MAP PARCEL NUMBER	PROPERTY LOCATION & CLASS	ASSESSMENT	EXEMPTION CODE-----	COUNTY-----	TOWN-----	SCHOOL
CURRENT OWNERS NAME	SCHOOL DISTRICT	LAND	TAX DESCRIPTION	TAXABLE VALUE		ACCOUNT NO.
CURRENT OWNERS ADDRESS	PARCEL SIZE/GRID COORD	TOTAL	SPECIAL DISTRICTS			
*****						
157.003-2-4	74 River Rd			157.003-2-4		*****
Bartlett Agnes M	210 1 Family Res - WTRFNT		Enhanced S 41834		0	1- 2- 9
74 River Rd	Hammond 1 404201	13,000	COUNTY TAXABLE VALUE		87,150	63,340
Redwood, NY 13679	Also 110X170 W Of Rd	87,150	TOWN TAXABLE VALUE		87,150	
	170'wfx60x170x25 E Of Rd		SCHOOL TAXABLE VALUE		23,810	
	FRNT 170.00 DPTH 153.00		AG001 Ag Dist #1		.00 MT	
	EAST-0153700 NRTH-1587563		FD035 Rossie Fire Prot		87,150 TO M	
	DEED BOOK 2008 PG-7517					
	FULL MARKET VALUE	89,845				
*****						
157.003-2-5	River Rd			157.003-2-5		*****
Sturgeon Eleanor	314 Rural vac<10 - WTRFNT		COUNTY TAXABLE VALUE		7,720	1- 14-10
3421 Palomas Dr NE	Hammond 1 404201	7,720	TOWN TAXABLE VALUE		7,720	
Albuquerque, NM 87110-2065	364wfx78x370x66	7,720	SCHOOL TAXABLE VALUE		7,720	
	FRNT 364.00 DPTH 72.00		AG001 Ag Dist #1		.00 MT	
	EAST-0153311 NRTH-1586035		FD035 Rossie Fire Prot		7,720 TO M	
	DEED BOOK 903 PG-00130					
	FULL MARKET VALUE	7,959				
*****						
157.003-2-6	3 Old River Rd/prvt			157.003-2-6		*****
Bressett Michael	312 Vac w/imprv - WTRFNT		COUNTY TAXABLE VALUE		13,280	1- 13- 3
Bressett Billie Jo	Hammond 1 404201	13,000	TOWN TAXABLE VALUE		13,280	
151 River Rd	Re:0498spl3,500	13,280	SCHOOL TAXABLE VALUE		13,280	
Redwood, NY 13679	227wfx65x224x80		AG001 Ag Dist #1		.00 MT	
	FRNT 227.00 DPTH 72.00		FD035 Rossie Fire Prot		13,280 TO M	
	EAST-0153264 NRTH-1585775					
	DEED BOOK 1998 PG-661					
	FULL MARKET VALUE	13,691				
*****						
157.003-2-8	9 Old River Rd/prvt			157.003-2-8		*****
Moore Living Trust	260 Seasonal res - WTRFNT		COUNTY TAXABLE VALUE		15,000	1- 29- 3
1 Dewey Avenue Ext	Hammond 1 404201	10,000	TOWN TAXABLE VALUE		15,000	
Fayetteville, NY 13066	50'wf	15,000	SCHOOL TAXABLE VALUE		15,000	
	54x67x42x64 Also		AG001 Ag Dist #1		.00 MT	
	72x66x36x72 .17A		FD035 Rossie Fire Prot		15,000 TO M	
	FRNT 50.00 DPTH					
	ACRES 0.15					
	EAST-0153232 NRTH-1585555					
	DEED BOOK 2003 PG-22389					
	FULL MARKET VALUE	15,464				
*****						

STATE OF NEW YORK  
COUNTY - St Lawrence  
TOWN - Rossie  
SWIS - 407600

2 0 1 5 T E N T A T I V E A S S E S S M E N T R O L L  
T A X A B L E SECTION OF THE ROLL - 1  
TAX MAP NUMBER SEQUENCE  
UNIFORM PERCENT OF VALUE IS 097.00

PAGE 69  
VALUATION DATE-JUL 01, 2014  
TAXABLE STATUS DATE-MAR 01, 2015

TAX MAP PARCEL NUMBER	PROPERTY LOCATION & CLASS	ASSESSMENT	EXEMPTION CODE	COUNTY	TOWN	SCHOOL
CURRENT OWNERS NAME	SCHOOL DISTRICT	LAND	TAX DESCRIPTION	TAXABLE VALUE		
CURRENT OWNERS ADDRESS	PARCEL SIZE/GRID COORD	TOTAL	SPECIAL DISTRICTS	ACCOUNT NO.		
*****						
157.003-2-9	11 Old River Rd/prvt 314 Rural vac<10 - WTRFNT Hammond 1 404201	6,400	COUNTY TAXABLE VALUE	6,400		1- 17-15
Moore Living Trust		6,400	TOWN TAXABLE VALUE	6,400		
Moore Alfred V (Trustee)	.33A	6,400	SCHOOL TAXABLE VALUE	6,400		
1 Dewey Avenue Ext	FRNT 100.00 DPTH 145.00		AG001 Ag Dist #1	.00 MT		
Fayetteville, NY 13066	EAST-0153223 NRTH-1585479		FD035 Rossie Fire Prot	6,400 TO M		
	DEED BOOK 2004 PG-2348					
	FULL MARKET VALUE	6,598				
*****						
157.003-2-10	151 River Rd 210 1 Family Res	10,000	Basic Star 41854	0	0	1- 19-15.11
Bresett Michael D	Hammond 1 404201	42,500	COUNTY TAXABLE VALUE	42,500		29,100
151 River Rd	494x201x137x103x109	42,500	TOWN TAXABLE VALUE	42,500		
Redwood, NY 13679	1 Family Residence .93Ar		SCHOOL TAXABLE VALUE	13,400		
	FRNT 494.00 DPTH		AG001 Ag Dist #1	.00 MT		
	ACRES 0.93		FD035 Rossie Fire Prot	42,500 TO M		
	EAST-0153139 NRTH-1585816					
	DEED BOOK 1029 PG-01116					
	FULL MARKET VALUE	43,814				
*****						
157.003-2-11.12	River Rd 322 Rural vac>10	30,100	COUNTY TAXABLE VALUE	30,100		
Domagalski James P	Hammond 1 404201	30,100	TOWN TAXABLE VALUE	30,100		
Zaccardi Jeff J	2908' total WF	30,100	SCHOOL TAXABLE VALUE	30,100		
% James P Domagalski	FRNT 2908.00 DPTH		AG001 Ag Dist #1	.00 MT		
17 Downing Dr	ACRES 85.70		FD035 Rossie Fire Prot	30,100 TO M		
Norton, MA 02766	EAST-0153224 NRTH-1585592					
	DEED BOOK 2011 PG-15986					
	FULL MARKET VALUE	31,031				
*****						
157.003-2-11.21	216 River Rd 210 1 Family Res	10,350	Basic Star 41854	0	0	1- 20- 1.2
Fleming Alwin	Hammond 1 404201	41,500	COUNTY TAXABLE VALUE	41,500		29,100
Fleming Myra	Parcels combined 10/2004	41,500	TOWN TAXABLE VALUE	41,500		
216 River Rd	FRNT 450.00 DPTH		SCHOOL TAXABLE VALUE	12,400		
Redwood, NY 13679	ACRES 2.70		AG001 Ag Dist #1	.00 MT		
	EAST-0151768 NRTH-1584987		FD035 Rossie Fire Prot	41,500 TO M		
	DEED BOOK 956 PG-00644					
	FULL MARKET VALUE	42,784				
*****						

STATE OF NEW YORK  
COUNTY - St Lawrence  
TOWN - Rossie  
SWIS - 407600

2 0 1 5 T E N T A T I V E A S S E S S M E N T R O L L  
T A X A B L E SECTION OF THE ROLL - 1  
TAX MAP NUMBER SEQUENCE  
UNIFORM PERCENT OF VALUE IS 097.00

PAGE 70  
VALUATION DATE-JUL 01, 2014  
TAXABLE STATUS DATE-MAR 01, 2015

TAX MAP PARCEL NUMBER	PROPERTY LOCATION & CLASS	ASSESSMENT	EXEMPTION CODE	COUNTY	TOWN	SCHOOL
CURRENT OWNERS NAME	SCHOOL DISTRICT	LAND	TAX DESCRIPTION	TAXABLE VALUE		
CURRENT OWNERS ADDRESS	PARCEL SIZE/GRID COORD	TOTAL	SPECIAL DISTRICTS	ACCOUNT NO.		
***** 157.003-2-11.112 *****						
236 River Rd						
157.003-2-11.112	210 1 Family Res		Basic Star 41854	0	0	29,100
Rastley Lee G	Hammond 1 404201	10,000	COUNTY TAXABLE VALUE	82,000		
236 River Rd	Re: Indian River	82,000	TOWN TAXABLE VALUE	82,000		
Redwood, NY 13679	Re: 0303SP1000V		SCHOOL TAXABLE VALUE	52,900		
	Re: DW2003		AG001 Ag Dist #1	.00 MT		
	FRNT 240.00 DPTH		FD035 Rossie Fire Prot	82,000 TO M		
	ACRES 1.20 BANK8888864					
	EAST-0151076 NRTH-1584647					
	DEED BOOK 2008 PG-21072					
	FULL MARKET VALUE	84,536				
***** 157.003-2-13.1 *****						
19 Old River Rd/prvt						
157.003-2-13.1	260 Seasonal res - WTRFNT		COUNTY TAXABLE VALUE	73,250		1- 6-14
Domagalski James P	Hammond 1 404201	10,000	TOWN TAXABLE VALUE	73,250		
Domagalski Victoria	150wfx184x163x34x240	73,250	SCHOOL TAXABLE VALUE	73,250		
17 Downing Dr	FRNT 150.00 DPTH 212.00		AG001 Ag Dist #1	.00 MT		
Norton, MA 02766	ACRES 0.79		FD035 Rossie Fire Prot	73,250 TO M		
	EAST-0153187 NRTH-1584878					
	DEED BOOK 2011 PG-17029					
	FULL MARKET VALUE	75,515				
***** 157.003-2-14.1 *****						
23 Old River Rd/prvt						
157.003-2-14.1	270 Mfg housing - WTRFNT		COUNTY TAXABLE VALUE	19,000		1- 4- 2
Walsh Harold W	Hammond 1 404201	10,000	TOWN TAXABLE VALUE	19,000		
Walsh Phyllis M	Re:1097sp12,000	19,000	SCHOOL TAXABLE VALUE	19,000		
881 County Route 3	153wfx117x152x201 .52A		AG001 Ag Dist #1	.00 MT		
Redwood, NY 13679	FRNT 153.00 DPTH 159.00		FD035 Rossie Fire Prot	19,000 TO M		
	EAST-0153085 NRTH-1584783					
	DEED BOOK 1113 PG-1108					
	FULL MARKET VALUE	19,588				
***** 157.003-2-16.1 *****						
27 Old River Rd/prvt						
157.003-2-16.1	270 Mfg housing - WTRFNT		COUNTY TAXABLE VALUE	21,480		
Walsh Harold W	Hammond 1 404201	10,350	TOWN TAXABLE VALUE	21,480		
Walsh Phyllis	Lot On Indian River	21,480	SCHOOL TAXABLE VALUE	21,480		
881 County Route 3	265'WF		AG001 Ag Dist #1	.00 MT		
Redwood, NY 13679	FRNT 265.00 DPTH 237.00		FD035 Rossie Fire Prot	21,480 TO M		
	ACRES 2.50					
	EAST-0152940 NRTH-1584734					
	DEED BOOK 1061 PG-488					
	FULL MARKET VALUE	22,144				
*****						

STATE OF NEW YORK  
COUNTY - St Lawrence  
TOWN - Rossie  
SWIS - 407600

2 0 1 5 T E N T A T I V E A S S E S S M E N T R O L L  
T A X A B L E SECTION OF THE ROLL - 1  
TAX MAP NUMBER SEQUENCE  
UNIFORM PERCENT OF VALUE IS 097.00

PAGE 71  
VALUATION DATE-JUL 01, 2014  
TAXABLE STATUS DATE-MAR 01, 2015

TAX MAP PARCEL NUMBER	PROPERTY LOCATION & CLASS	ASSESSMENT	EXEMPTION CODE	COUNTY	TOWN	SCHOOL
CURRENT OWNERS NAME	SCHOOL DISTRICT	LAND	TAX DESCRIPTION	TAXABLE VALUE		
CURRENT OWNERS ADDRESS	PARCEL SIZE/GRID COORD	TOTAL	SPECIAL DISTRICTS	ACCOUNT NO.		
***** 157.003-2-17 *****						
235 River Rd						1- 8- 4
157.003-2-17	270 Mfg housing		COUNTY TAXABLE VALUE	24,250		
McIntyre Jonathan P	Hammond 1 404201	10,000	TOWN TAXABLE VALUE	24,250		
235 River Rd	200x212	24,250	SCHOOL TAXABLE VALUE	24,250		
Redwood, NY 13679	FRNT 200.00 DPTH		AG001 Ag Dist #1	.00 MT		
	ACRES 1.00		FD035 Rossie Fire Prot	24,250 TO M		
	EAST-0151432 NRTH-1584502					
	DEED BOOK 2010 PG-7706					
	FULL MARKET VALUE	25,000				
***** 157.003-2-18 *****						
River Rd						1- 19-15.4
157.003-2-18	311 Res vac land		COUNTY TAXABLE VALUE	5,000		
Frizzell Katherine A	Hammond 1 404201	5,000	TOWN TAXABLE VALUE	5,000		
Evans Arlie W	ACRES 1.00	5,000	SCHOOL TAXABLE VALUE	5,000		
255 River Rd	EAST-0151249 NRTH-1584413		AG001 Ag Dist #1	.00 MT		
Redwood, NY 13679	DEED BOOK 2009 PG-19121		FD035 Rossie Fire Prot	5,000 TO M		
	FULL MARKET VALUE	5,155				
***** 157.003-2-19 *****						
255 River Rd						1- 25-14
157.003-2-19	270 Mfg housing		VET WAR CT 41121	3,000	3,000	0
Frizzell Katherine A	Hammond 1 404201	10,000	Enhanced S 41834	0	0	20,000
Evans Arlie W	Leary Property	20,000	COUNTY TAXABLE VALUE	17,000		
255 River Rd	Trailer		TOWN TAXABLE VALUE	17,000		
Redwood, NY 13679	FRNT 200.00 DPTH		SCHOOL TAXABLE VALUE	0		
	ACRES 1.10		AG001 Ag Dist #1	.00 MT		
	EAST-0151082 NRTH-1584310		FD035 Rossie Fire Prot	20,000 TO M		
	DEED BOOK 2009 PG-19121					
	FULL MARKET VALUE	20,619				
***** 157.003-2-21.1 *****						
256 River Rd						1- 19-15.12
157.003-2-21.1	312 Vac w/imprv		COUNTY TAXABLE VALUE	5,500		
Marcellus Bertha	Hammond 1 404201	5,500	TOWN TAXABLE VALUE	5,500		
413 River Rd	430X320	5,500	SCHOOL TAXABLE VALUE	5,500		
Redwood, NY 13679	FRNT 430.00 DPTH		AG001 Ag Dist #1	.00 MT		
	ACRES 2.60		FD035 Rossie Fire Prot	5,500 TO M		
	EAST-0150807 NRTH-1584420					
	DEED BOOK 909 PG-01053					
	FULL MARKET VALUE	5,670				
***** 157.003-2-22 *****						
Lead Mine Rd						1-17-14
157.003-2-22	323 Vacant rural		COUNTY TAXABLE VALUE	19,250		
Lock Bruce	Hammond 1 404201	19,250	TOWN TAXABLE VALUE	19,250		
382 Greenville Rd	Re:1295sp5,000	19,250	SCHOOL TAXABLE VALUE	19,250		
Sundown, NY 12740-4931	ACRES 54.90		AG001 Ag Dist #1	.00 MT		
	EAST-0148616 NRTH-1584347		FD035 Rossie Fire Prot	19,250 TO M		
	DEED BOOK 1094 PG-1011					
	FULL MARKET VALUE	19,845				
*****						

STATE OF NEW YORK  
 COUNTY - St Lawrence  
 TOWN - Rossie  
 SWIS - 407600

2 0 1 5 T E N T A T I V E A S S E S S M E N T R O L L  
 T A X A B L E SECTION OF THE ROLL - 1  
 TAX MAP NUMBER SEQUENCE  
 UNIFORM PERCENT OF VALUE IS 097.00

PAGE 72  
 VALUATION DATE-JUL 01, 2014  
 TAXABLE STATUS DATE-MAR 01, 2015

TAX MAP PARCEL NUMBER	PROPERTY LOCATION & CLASS	ASSESSMENT	EXEMPTION CODE	COUNTY	TOWN	SCHOOL
CURRENT OWNERS NAME	SCHOOL DISTRICT	LAND	TAX DESCRIPTION	TAXABLE VALUE		
CURRENT OWNERS ADDRESS	PARCEL SIZE/GRID COORD	TOTAL	SPECIAL DISTRICTS	ACCOUNT NO.		
*****						
157.003-2-24	River Rd 311 Res vac land - WTRFNT		COUNTY TAXABLE VALUE	500		
Bartlett Agnes M	Hammond 1 404201	500	TOWN TAXABLE VALUE	500		
74 River Rd	215'wfx25x215 Rfx30 .14A	500	SCHOOL TAXABLE VALUE	500		
Redwood, NY 13679	FRNT 215.00 DPTH 28.00		AG001 Ag Dist #1	.00 MT		
	EAST-0153862 NRTH-1587729		FD035 Rossie Fire Prot	500 TO M		
	DEED BOOK 2008 PG-7517					
	FULL MARKET VALUE	515				
*****						
157.003-2-26	CR 3		COUNTY TAXABLE VALUE	24,100		1-8-13.1
Fleming Alwin	Hammond 1 404201	20,160	TOWN TAXABLE VALUE	24,100		
Fleming Myra	River Rd Gardner River	24,100	SCHOOL TAXABLE VALUE	24,100		
216 River Rd	165'wf 830' Rd Ft		AG001 Ag Dist #1	.00 MT		
Redwood, NY 13679	FRNT 165.00 DPTH		FD035 Rossie Fire Prot	24,100 TO M		
	ACRES 64.40					
	EAST-0155355 NRTH-1587726					
	DEED BOOK 1059 PG-698					
	FULL MARKET VALUE	24,845				
*****						
157.003-2-28	River Rd		COUNTY TAXABLE VALUE	22,550		
Domagalski James	Hammond 1 404201	22,050	TOWN TAXABLE VALUE	22,550		
Zaccardi Jeff	877' Total RF	22,550	SCHOOL TAXABLE VALUE	22,550		
17 Downing Dr	ACRES 62.90		AG001 Ag Dist #1	.00 MT		
Norton, MA 02766	EAST-0150770 NRTH-1585021		FD035 Rossie Fire Prot	22,550 TO M		
	DEED BOOK 2006 PG-3412					
	FULL MARKET VALUE	23,247				
*****						
157.003-3-1	29 Flemings Camp Rd/prvt		Enhanced S 41834	0	0	1- 8-13.11
Austin Terry A	Hammond 1 404201	13,000	COUNTY TAXABLE VALUE	48,000		48,000
29 Flemings Camp Rd	Re: 0702SP21000	48,000	TOWN TAXABLE VALUE	48,000		
Redwood, NY 13679	Re: 0899SP15000		SCHOOL TAXABLE VALUE	0		
	138'wf .50A		FD035 Rossie Fire Prot	48,000 TO M		
	FRNT 138.00 DPTH 150.00					
	EAST-0155070 NRTH-1588278					
	DEED BOOK 2005 PG-13665					
	FULL MARKET VALUE	49,485				
*****						
157.003-3-2	11 Flemings Camp Rd/prvt		COUNTY TAXABLE VALUE	46,900		1- 8-13.2
Rheinwald Doug	Hammond 1 404201	13,000	TOWN TAXABLE VALUE	46,900		
Rheinwald Donna	Re:1189sp13,000nal	46,900	SCHOOL TAXABLE VALUE	46,900		
3433 Big Ridge Rd	102wfx150 .35A		FD035 Rossie Fire Prot	46,900 TO M		
Spencerport, NY 14559	FRNT 102.00 DPTH 150.00					
	EAST-0155779 NRTH-1588427					
	DEED BOOK 1034 PG-00634					
	FULL MARKET VALUE	48,351				
*****						



STATE OF NEW YORK  
COUNTY - St Lawrence  
TOWN - Rossie  
SWIS - 407600

2 0 1 5 T E N T A T I V E A S S E S S M E N T R O L L  
T A X A B L E SECTION OF THE ROLL - 1  
TAX MAP NUMBER SEQUENCE  
UNIFORM PERCENT OF VALUE IS 097.00

PAGE 73  
VALUATION DATE-JUL 01, 2014  
TAXABLE STATUS DATE-MAR 01, 2015

TAX MAP PARCEL NUMBER	PROPERTY LOCATION & CLASS	ASSESSMENT	EXEMPTION CODE	COUNTY	TOWN	SCHOOL
CURRENT OWNERS NAME	SCHOOL DISTRICT	LAND	TAX DESCRIPTION	TAXABLE VALUE		
CURRENT OWNERS ADDRESS	PARCEL SIZE/GRID COORD	TOTAL	SPECIAL DISTRICTS	ACCOUNT NO.		
*****						
157.003-3-3	19 Flemings Camp Rd/prvt 270 Mfg housing - WTRFNT		COUNTY TAXABLE VALUE	56,680		
Milden John W	Hammond 1 404201	13,000	TOWN TAXABLE VALUE	56,680		
Milden Judy G	100'WFx165x100x165	56,680	SCHOOL TAXABLE VALUE	56,680		
101 Rambo Ct	Seasonal		FD035 Rossie Fire Prot	56,680	TO M	
Linden, VA 22642	FRNT 100.00 DPTH 165.00 EAST-0155478 NRTH-1588377 DEED BOOK 2008 PG-5969					
	FULL MARKET VALUE	58,433				
*****						
157.003-3-4	15 Flemings Camp Rd/prvt 270 Mfg housing - WTRFNT		COUNTY TAXABLE VALUE	28,500		
Braymer Audrey	Hammond 1 404201	13,000	TOWN TAXABLE VALUE	28,500		
27 Sherwood Av	Seasonal 102'WFx150	28,500	SCHOOL TAXABLE VALUE	28,500		
Webster, NY 14580	FRNT 102.00 DPTH 150.00 EAST-0155681 NRTH-1588409 DEED BOOK 985 PG-00247		FD035 Rossie Fire Prot	28,500	TO M	
	FULL MARKET VALUE	29,381				
*****						
157.003-3-5	17 Flemings Camp Rd/prvt 260 Seasonal res - WTRFNT		COUNTY TAXABLE VALUE	39,000		
Smith Sally L	Hammond 1 404201	13,000	TOWN TAXABLE VALUE	39,000		
4799 Bear Rd Apt 1H	Re:0401SP12000	39,000	SCHOOL TAXABLE VALUE	39,000		
Liverpool, NY 13088	100'wfx150		FD035 Rossie Fire Prot	39,000	TO M	
	FRNT 100.00 DPTH 150.00 EAST-0155579 NRTH-1588391 DEED BOOK 2010 PG-12442					
	FULL MARKET VALUE	40,206				
*****						
157.003-3-6	25 Flemings Camp Rd/prvt 260 Seasonal res - WTRFNT		COUNTY TAXABLE VALUE	63,900		
Nicolay Thomas W	Hammond 1 404201	13,000	TOWN TAXABLE VALUE	63,900		
Nicolay Jacqueline	175'wfx150	63,900	SCHOOL TAXABLE VALUE	63,900		
21 Benton St	FRNT 175.00 DPTH 150.00		FD035 Rossie Fire Prot	63,900	TO M	
Rochester, NY 14620	EAST-0155223 NRTH-1588320 DEED BOOK 2004 PG-8002					
	FULL MARKET VALUE	65,876				
*****						
157.003-3-7	31 Flemings Camp Rd/prvt 260 Seasonal res - WTRFNT		COUNTY TAXABLE VALUE	30,000		
Bushey Wilber E	Hammond 1 404201	13,000	TOWN TAXABLE VALUE	30,000		
Bushey Laura	Re:0791sp23,900	30,000	SCHOOL TAXABLE VALUE	30,000		
1031 Whitney Rd	100'wfx150		FD035 Rossie Fire Prot	30,000	TO M	
Ontario, NY 14519	Correction Deed 1052/850 FRNT 100.00 DPTH 150.00 EAST-0154957 NRTH-1588237 DEED BOOK 1051 PG-00039					
	FULL MARKET VALUE	30,928				
*****						

STATE OF NEW YORK  
 COUNTY - St Lawrence  
 TOWN - Rossie  
 SWIS - 407600

2 0 1 5 T E N T A T I V E A S S E S S M E N T R O L L  
 T A X A B L E SECTION OF THE ROLL - 1  
 TAX MAP NUMBER SEQUENCE  
 UNIFORM PERCENT OF VALUE IS 097.00

PAGE 74  
 VALUATION DATE-JUL 01, 2014  
 TAXABLE STATUS DATE-MAR 01, 2015

TAX MAP PARCEL NUMBER	PROPERTY LOCATION & CLASS	ASSESSMENT	EXEMPTION CODE-----	COUNTY-----	TOWN-----	SCHOOL
CURRENT OWNERS NAME	SCHOOL DISTRICT	LAND	TAX DESCRIPTION	TAXABLE VALUE		
CURRENT OWNERS ADDRESS	PARCEL SIZE/GRID COORD	TOTAL	SPECIAL DISTRICTS	ACCOUNT NO.		
***** 157.003-3-8 *****						
33	Flemings Camp Rd/prvt					
157.003-3-8	260 Seasonal res - WTRFNT		COUNTY TAXABLE VALUE			31,500
Sywulski Nicholas	Hammond 1 404201	13,000	TOWN TAXABLE VALUE			31,500
Attn: Sharon L Hagen	.34A(D)	31,500	SCHOOL TAXABLE VALUE			31,500
249 Crossfield Rd	100'wfx150		FD035 Rossie Fire Prot			31,500 TO M
Rochester, NY 14609	FRNT 100.00 DPTH 150.00					
	EAST-0154869 NRTH-1588199					
	DEED BOOK 1998 PG-7934					
	FULL MARKET VALUE	32,474				
***** 157.003-3-9 *****						
9	Flemings Camp Rd/prvt					
157.003-3-9	270 Mfg housing - WTRFNT		COUNTY TAXABLE VALUE			28,000
Side Ronald	Hammond 1 404201	13,000	TOWN TAXABLE VALUE			28,000
24030 County Route 3	Re: 0601SP5000	28,000	SCHOOL TAXABLE VALUE			28,000
Plessis, NY 13675	100'wfx150		FD035 Rossie Fire Prot			28,000 TO M
	FRNT 100.00 DPTH 150.00					
	EAST-0155875 NRTH-1588449					
	DEED BOOK 2001 PG-11131					
	FULL MARKET VALUE	28,866				
***** 157.003-3-10 *****						
21	Flemings Camp Rd/prvt					
157.003-3-10	312 Vac w/imprv - WTRFNT		COUNTY TAXABLE VALUE			14,700
Simons James A	Hammond 1 404201	13,000	TOWN TAXABLE VALUE			14,700
Simons Nancy S	150wfx165x100x150	14,700	SCHOOL TAXABLE VALUE			14,700
402 Franklin St	FRNT 150.00 DPTH		FD035 Rossie Fire Prot			14,700 TO M
Hammond, NY 13646	ACRES 0.43					
	EAST-0155369 NRTH-1588365					
	DEED BOOK 2008 PG-15446					
	FULL MARKET VALUE	15,155				
***** 157.003-3-11 *****						
7	Flemings Camp Rd/prvt					
157.003-3-11	260 Seasonal res - WTRFNT		COUNTY TAXABLE VALUE			93,850
Busler Timothy	Hammond 1 404201	13,000	TOWN TAXABLE VALUE			93,850
Busler Kelly	Re:0691sp1500	93,850	SCHOOL TAXABLE VALUE			93,850
34338 Countryman Rd	120' WF on Indian River		AG001 Ag Dist #1			.00 MT
Theresa, NY 13691	FRNT 120.00 DPTH 150.00		FD035 Rossie Fire Prot			93,850 TO M
	EAST-0155978 NRTH-1588478					
	DEED BOOK 2005 PG-20324					
	FULL MARKET VALUE	96,753				
***** 157.003-3-12 *****						
5	Flemings Camp Rd/prvt					
157.003-3-12	314 Rural vac<10 - WTRFNT		COUNTY TAXABLE VALUE			13,000
Henderson Irrevocable Trust	Hammond 1 404201	13,000	TOWN TAXABLE VALUE			13,000
Costantine (Trustee) Pamela S	120' WF on Indian River	13,000	SCHOOL TAXABLE VALUE			13,000
2853 Main St	FRNT 120.00 DPTH 200.00		AG001 Ag Dist #1			.00 MT
McConnellsville, NY 13401	ACRES 0.55		FD035 Rossie Fire Prot			13,000 TO M
	EAST-0156098 NRTH-1588501					
PRIOR OWNER ON 3/01/2015	DEED BOOK 2015 PG-1510					
Henderson Irrevocable Trust	FULL MARKET VALUE	13,402				
*****						

STATE OF NEW YORK  
COUNTY - St Lawrence  
TOWN - Rossie  
SWIS - 407600

2 0 1 5 T E N T A T I V E A S S E S S M E N T R O L L  
T A X A B L E SECTION OF THE ROLL - 1  
TAX MAP NUMBER SEQUENCE  
UNIFORM PERCENT OF VALUE IS 097.00

PAGE 75  
VALUATION DATE-JUL 01, 2014  
TAXABLE STATUS DATE-MAR 01, 2015

TAX MAP PARCEL NUMBER	PROPERTY LOCATION & CLASS	ASSESSMENT	EXEMPTION CODE	COUNTY	TOWN	SCHOOL
CURRENT OWNERS NAME	SCHOOL DISTRICT	LAND	TAX DESCRIPTION	TAXABLE VALUE		
CURRENT OWNERS ADDRESS	PARCEL SIZE/GRID COORD	TOTAL	SPECIAL DISTRICTS	ACCOUNT NO.		
*****						
157.003-4-1	159,167 Robb Rd			157.003-4-1	4-1	*****
157.003-4-1	271 Mfg housings		Enhanced S 41834	0	0	1- 25- 7
Simons Murray	Hammond 1 404201	10,600	COUNTY TAXABLE VALUE	88,800		63,340
Simons Christie	On Arthur	88,800	TOWN TAXABLE VALUE	88,800		
159 Robb Rd	Simons Property		SCHOOL TAXABLE VALUE	25,460		
Hammond, NY 13646	518'fr		AG001 Ag Dist #1	.00 MT		
	FRNT 518.00 DPTH		FD035 Rossie Fire Prot	88,800 TO M		
	ACRES 2.10					
	EAST-0144092 NRTH-1588534					
	DEED BOOK 877 PG-00082					
	FULL MARKET VALUE	91,546				
*****						
157.003-4-2	149 Robb Rd			157.003-4-2	4-2	*****
157.003-4-2	270 Mfg housing		COUNTY TAXABLE VALUE	24,500		1- 24-15.2
Simons James A	Hammond 1 404201	10,350	TOWN TAXABLE VALUE	24,500		
Simons Nancy S	100'fr	24,500	SCHOOL TAXABLE VALUE	24,500		
402 Franklin St	FRNT 100.00 DPTH		AG001 Ag Dist #1	.00 MT		
Hammond, NY 13646	ACRES 1.50		FD035 Rossie Fire Prot	24,500 TO M		
	EAST-0144338 NRTH-1588601					
	DEED BOOK 929 PG-01005					
	FULL MARKET VALUE	25,258				
*****						
157.003-5-1	Lead Mine Rd			157.003-5-1	5-1	*****
157.003-5-1	105 Vac farmland		COUNTY TAXABLE VALUE	9,000		1- 26- 8
Gray Dawna M	Hammond 1 404201	9,000	TOWN TAXABLE VALUE	9,000		
2222 Derrick Way	Plotted ok 7/06 MRP	9,000	SCHOOL TAXABLE VALUE	9,000		
Escondido, CA 92029	sublot 1 7.24A (S)		AG001 Ag Dist #1	.00 MT		
	see Sub Map 2006-7945		FD035 Rossie Fire Prot	9,000 TO M		
	FRNT 286.00 DPTH					
	ACRES 7.10					
	EAST-0149246 NRTH-1586341					
	DEED BOOK 2006 PG-20833					
	FULL MARKET VALUE	9,278				
*****						
157.003-5-2	Lead Mine Rd			157.003-5-2	5-2	*****
157.003-5-2	105 Vac farmland		COUNTY TAXABLE VALUE	5,000		1- 26- 8
Liu Living Trust Paul C	Hammond 1 404201	5,000	TOWN TAXABLE VALUE	5,000		
20405 Rance Dr	Plotted of 7/06 MRP	5,000	SCHOOL TAXABLE VALUE	5,000		
Walnut, CA 91789	SubLot 2 9.97(A)		AG001 Ag Dist #1	.00 MT		
	sub map 2006/7945		FD035 Rossie Fire Prot	5,000 TO M		
	FRNT 238.00 DPTH					
	ACRES 9.80					
	EAST-0149293 NRTH-1586048					
	DEED BOOK 2007 PG-4820					
	FULL MARKET VALUE	5,155				
*****						

STATE OF NEW YORK  
COUNTY - St Lawrence  
TOWN - Rossie  
SWIS - 407600

2 0 1 5 T E N T A T I V E A S S E S S M E N T R O L L  
T A X A B L E SECTION OF THE ROLL - 1  
TAX MAP NUMBER SEQUENCE  
UNIFORM PERCENT OF VALUE IS 097.00

PAGE 76  
VALUATION DATE-JUL 01, 2014  
TAXABLE STATUS DATE-MAR 01, 2015

TAX MAP PARCEL NUMBER	PROPERTY LOCATION & CLASS	ASSESSMENT	EXEMPTION CODE	COUNTY	TOWN	SCHOOL
CURRENT OWNERS NAME	SCHOOL DISTRICT	LAND	TAX DESCRIPTION	TAXABLE VALUE		
CURRENT OWNERS ADDRESS	PARCEL SIZE/GRID COORD	TOTAL	SPECIAL DISTRICTS	ACCOUNT NO.		
*****						
157.003-5-3	Lead Mine Rd 105 Vac farmland		COUNTY TAXABLE VALUE	14,705		1- 26- 8
Rahimi Family Trust	Hammond 1 404201	14,705	TOWN TAXABLE VALUE	14,705		
Rahimi (Trustee) A. David	Plotted OK 7/06 MRP	14,705	SCHOOL TAXABLE VALUE	14,705		
10754 Weyburn Ave	Sublot 3 17.41 A (S)		AG001 Ag Dist #1	.00 MT		
Los Angeles, CA 90024	See Map 2006/7945		FD035 Rossie Fire Prot	14,705 TO M		
	FRNT 201.00 DPTH					
	ACRES 17.30					
	EAST-0149293 NRTH-1585655					
	DEED BOOK 2008 PG-849					
	FULL MARKET VALUE	15,160				
*****						
157.003-5-4	Lead Mine Rd 105 Vac farmland		COUNTY TAXABLE VALUE	6,000		1- 26- 8
Postma Joel	Hammond 1 404201	6,000	TOWN TAXABLE VALUE	6,000		
Postma Keiko	Plotted ok 7?06 MRP	6,000	SCHOOL TAXABLE VALUE	6,000		
1406 First St	Sublot 4 11.66a(s)		AG001 Ag Dist #1	.00 MT		
LaPorte, IN 46350	see map 2006/7945		FD035 Rossie Fire Prot	6,000 TO M		
	FRNT 204.00 DPTH					
	ACRES 11.60					
	EAST-0149000 NRTH-1585302					
	DEED BOOK 2006 PG-16701					
	FULL MARKET VALUE	6,186				
*****						
157.003-5-5	Lead Mine Rd 105 Vac farmland		COUNTY TAXABLE VALUE	3,500		1- 26- 8
Harrison Derek	Hammond 1 404201	3,500	TOWN TAXABLE VALUE	3,500		
Harrison Deborah	Plotted OK 7/06 MRP	3,500	SCHOOL TAXABLE VALUE	3,500		
3540 Pebble Hill Rd	Sublot 5 6.68a(S)		AG001 Ag Dist #1	.00 MT		
Waycross, GA 31503	see map 2006/7945		FD035 Rossie Fire Prot	3,500 TO M		
	FRNT 202.00 DPTH					
	ACRES 6.60					
	EAST-0148666 NRTH-1585209					
	DEED BOOK 2007 PG-4819					
	FULL MARKET VALUE	3,608				
*****						
157.003-5-6	Lead Mine Rd 105 Vac farmland		COUNTY TAXABLE VALUE	3,000		1- 26- 8
Harrison Derek	Hammond 1 404201	3,000	TOWN TAXABLE VALUE	3,000		
Harrison Deborah	Plotted OK 7/06 MRP	3,000	SCHOOL TAXABLE VALUE	3,000		
3540 Pebble Hill Rd	Sublot 6 5.73A (S)		AG001 Ag Dist #1	.00 MT		
Waycross, GA 31503	see map 2006/7945		FD035 Rossie Fire Prot	3,000 TO M		
	FRNT 200.00 DPTH					
	ACRES 5.60					
	EAST-0148367 NRTH-1585176					
	DEED BOOK 2007 PG-4819					
	FULL MARKET VALUE	3,093				
*****						

STATE OF NEW YORK  
COUNTY - St Lawrence  
TOWN - Rossie  
SWIS - 407600

2 0 1 5 T E N T A T I V E A S S E S S M E N T R O L L  
T A X A B L E SECTION OF THE ROLL - 1  
TAX MAP NUMBER SEQUENCE  
UNIFORM PERCENT OF VALUE IS 097.00

PAGE 77  
VALUATION DATE-JUL 01, 2014  
TAXABLE STATUS DATE-MAR 01, 2015

TAX MAP PARCEL NUMBER	PROPERTY LOCATION & CLASS	ASSESSMENT	EXEMPTION CODE	COUNTY	TOWN	SCHOOL
CURRENT OWNERS NAME	SCHOOL DISTRICT	LAND	TAX DESCRIPTION	TAXABLE VALUE		
CURRENT OWNERS ADDRESS	PARCEL SIZE/GRID COORD	TOTAL	SPECIAL DISTRICTS	ACCOUNT NO.		
***** 157.003-5-7 *****						
157.003-5-7	Lead Mine Rd 105 Vac farmland		COUNTY TAXABLE VALUE	3,000		1- 26- 8
Neat John	Hammond 1 404201	3,000	TOWN TAXABLE VALUE	3,000		
Neat Linda	Plotted OK 7/06 MRP	3,000	SCHOOL TAXABLE VALUE	3,000		
3540 Pebble Hill Rd	Sublot 7 5.45A(s)		AG001 Ag Dist #1	.00 MT		
Waycross, GA 31503	See map 2006/7945		FD035 Rossie Fire Prot	3,000 TO M		
	FRNT 204.00 DPTH					
	ACRES 5.30					
	EAST-0148147 NRTH-1585142					
	DEED BOOK 2007 PG-4821					
	FULL MARKET VALUE	3,093				
***** 157.003-5-8 *****						
157.003-5-8	Lead Mine Rd 105 Vac farmland		COUNTY TAXABLE VALUE	3,000		1- 26- 8
Fulgham Curtis D	Hammond 1 404201	3,000	TOWN TAXABLE VALUE	3,000		
214 Derby Rd	Plotted ok 7/06 MRP	3,000	SCHOOL TAXABLE VALUE	3,000		
Portsmouth, VA 23702	Sublot 8 5.32A(s)		AG001 Ag Dist #1	.00 MT		
	See map 2006/7945		FD035 Rossie Fire Prot	3,000 TO M		
	FRNT 201.00 DPTH					
	ACRES 5.20					
	EAST-0147900 NRTH-1585196					
	DEED BOOK 2006 PG-15522					
	FULL MARKET VALUE	3,093				
***** 157.003-5-9 *****						
157.003-5-9	Lead Mine Rd 105 Vac farmland		COUNTY TAXABLE VALUE	3,000		1- 26- 8
Raymond David Michael-Bearu	Hammond 1 404201	3,000	TOWN TAXABLE VALUE	3,000		
Raymond Ivanka Jekic	Plotted OK 7/06 MRP	3,000	SCHOOL TAXABLE VALUE	3,000		
5095 Napilihau St, 109B #227	Sublot 9 5.41A(s)		AG001 Ag Dist #1	.00 MT		
Lahaina, HI 96761-8800	See map 2006/7945		FD035 Rossie Fire Prot	3,000 TO M		
	FRNT 203.00 DPTH					
	ACRES 5.30					
	EAST-0147653 NRTH-1585209					
	DEED BOOK 2014 PG-16580					
	FULL MARKET VALUE	3,093				
***** 157.003-5-10 *****						
157.003-5-10	Lead Mine Rd 105 Vac farmland		COUNTY TAXABLE VALUE	2,500		1- 26- 8
Baffone Mike Jr	Hammond 1 404201	2,500	TOWN TAXABLE VALUE	2,500		
PO Box 218	Plotted ok 7/06 MRP	2,500	SCHOOL TAXABLE VALUE	2,500		
Kings Beach, CA 96143	Sublot 10 5.01A(S)		AG001 Ag Dist #1	.00 MT		
	See map 2006/7945		FD035 Rossie Fire Prot	2,500 TO M		
	FRNT 200.00 DPTH					
	ACRES 4.90					
	EAST-0147440 NRTH-1585189					
	DEED BOOK 2006 PG-13528					
	FULL MARKET VALUE	2,577				

\*\*\*\*\*

STATE OF NEW YORK  
COUNTY - St Lawrence  
TOWN - Rossie  
SWIS - 407600

2 0 1 5 T E N T A T I V E A S S E S S M E N T R O L L  
T A X A B L E SECTION OF THE ROLL - 1  
TAX MAP NUMBER SEQUENCE  
UNIFORM PERCENT OF VALUE IS 097.00

PAGE 78  
VALUATION DATE-JUL 01, 2014  
TAXABLE STATUS DATE-MAR 01, 2015

TAX MAP PARCEL NUMBER	PROPERTY LOCATION & CLASS	ASSESSMENT	EXEMPTION CODE	COUNTY	TOWN	SCHOOL
CURRENT OWNERS NAME	SCHOOL DISTRICT	LAND	TAX DESCRIPTION	TAXABLE VALUE		
CURRENT OWNERS ADDRESS	PARCEL SIZE/GRID COORD	TOTAL	SPECIAL DISTRICTS	ACCOUNT NO.		
*****						
157.003-5-11	Lead Mine Rd 105 Vac farmland		COUNTY TAXABLE VALUE	2,500		
Luongo Victoria	Hammond 1 404201	2,500	TOWN TAXABLE VALUE	2,500		
PO Box 24	Plotted OK 7/06 MRP	2,500	SCHOOL TAXABLE VALUE	2,500		
Mardela Springs, MD 21837	Sublot 11 5.18A(S) See map 2006/7945 FRNT 200.00 DPTH ACRES 5.10 EAST-0147318 NRTH-1586286 DEED BOOK 2006 PG-14089 FULL MARKET VALUE		AG001 Ag Dist #1 FD035 Rossie Fire Prot	.00 MT 2,500 TO M		
*****						
157.003-5-12	Lead Mine Rd 105 Vac farmland		COUNTY TAXABLE VALUE	2,500		
Walker Russell Stuart	Hammond 1 404201	2,500	TOWN TAXABLE VALUE	2,500		
85 Peter Macoba Str	Plotted OK 7/06 MRP	2,500	SCHOOL TAXABLE VALUE	2,500		
Potchefstroom, South Africa 2531	Sublot 12 5.11 A(S) See map 2006/7945 FRNT 203.00 DPTH ACRES 5.00 BANK222222 EAST-0147500 NRTH-1586294 DEED BOOK 2006 PG-13530 FULL MARKET VALUE		AG001 Ag Dist #1 FD035 Rossie Fire Prot	.00 MT 2,500 TO M		
*****						
157.003-5-13	Lead Mine Rd 105 Vac farmland		COUNTY TAXABLE VALUE	2,500		
Fulgham Curtis D	Hammond 1 404201	2,500	TOWN TAXABLE VALUE	2,500		
214 Derby Rd	Plotted OK 7/06 MRP	2,500	SCHOOL TAXABLE VALUE	2,500		
Portsmouth, VA 23702	Sublot13 5.02A(S) See map 2006/7945 FRNT 201.00 DPTH ACRES 4.90 EAST-0147700 NRTH-1586314 DEED BOOK 2006 PG-15522 FULL MARKET VALUE		AG001 Ag Dist #1 FD035 Rossie Fire Prot	.00 MT 2,500 TO M		
*****						
157.003-5-14	Lead Mine Rd 105 Vac farmland		COUNTY TAXABLE VALUE	2,700		
Derby Patrick A	Hammond 1 404201	2,700	TOWN TAXABLE VALUE	2,700		
2872 Running Brook Cir	Plotted OK 7/06 MRP	2,700	SCHOOL TAXABLE VALUE	2,700		
Kissimmee, FL 34744-9325	Sublot 14 5.43A(S) See map 2006/7945 FRNT 204.00 DPTH ACRES 5.30 EAST-0147873 NRTH-1586281 DEED BOOK 2006 PG-17288 FULL MARKET VALUE		AG001 Ag Dist #1 FD035 Rossie Fire Prot	.00 MT 2,700 TO M		
*****						

STATE OF NEW YORK  
 COUNTY - St Lawrence  
 TOWN - Rossie  
 SWIS - 407600

2 0 1 5 T E N T A T I V E A S S E S S M E N T R O L L  
 T A X A B L E SECTION OF THE ROLL - 1  
 TAX MAP NUMBER SEQUENCE  
 UNIFORM PERCENT OF VALUE IS 097.00

PAGE 79  
 VALUATION DATE-JUL 01, 2014  
 TAXABLE STATUS DATE-MAR 01, 2015

TAX MAP PARCEL NUMBER	PROPERTY LOCATION & CLASS	ASSESSMENT	EXEMPTION CODE	COUNTY	TOWN	SCHOOL
CURRENT OWNERS NAME	SCHOOL DISTRICT	LAND	TAX DESCRIPTION	TAXABLE VALUE		
CURRENT OWNERS ADDRESS	PARCEL SIZE/GRID COORD	TOTAL	SPECIAL DISTRICTS	ACCOUNT NO.		
*****						
157.003-5-15	Lead Mine Rd 105 Vac farmland		COUNTY TAXABLE VALUE	3,000		1- 26- 8
Perdomo Ruth V	Hammond 1 404201	3,000	TOWN TAXABLE VALUE	3,000		
6715 SW 134 Pl	Plotted ok 7/06 MRP	3,000	SCHOOL TAXABLE VALUE	3,000		
Miami, FL 33183	Sublot 15 6.00 A(S) See map 2006/7945		AG001 Ag Dist #1	.00 MT		
	FRNT 200.00 DPTH ACRES 5.90		FD035 Rossie Fire Prot	3,000 TO M		
	EAST-0148053 NRTH-1586301 DEED BOOK 2006 PG-17285					
	FULL MARKET VALUE	3,093				
*****						
157.003-5-16	408 Lead Mine Rd 105 Vac farmland		COUNTY TAXABLE VALUE	3,000		1- 26- 8
Michaud Russell	Hammond 1 404201	3,000	TOWN TAXABLE VALUE	3,000		
4808 S Route 220 Hwy	Plotted OK 7/06 MRP	3,000	SCHOOL TAXABLE VALUE	3,000		
Linden, PA 17744-7841	Sublot 16 5.15A(S) See map 2006/7945		AG001 Ag Dist #1	.00 MT		
	FRNT 845.00 DPTH ACRES 4.70		FD035 Rossie Fire Prot	3,000 TO M		
	EAST-0148420 NRTH-1585961 DEED BOOK 2010 PG-15686					
	FULL MARKET VALUE	3,093				
*****						
157.003-5-17	Lead Mine Rd 105 Vac farmland		COUNTY TAXABLE VALUE	3,100		1- 26- 8
Michaud Russell	Hammond 1 404201	3,100	TOWN TAXABLE VALUE	3,100		
4808 S Route 220 Hwy	Plotted OK 7/06 MRP	3,100	SCHOOL TAXABLE VALUE	3,100		
Linden, PA 17744-7841	Sublot 17 5.23A(S) See map 2006/7945		AG001 Ag Dist #1	.00 MT		
	FRNT 200.00 DPTH ACRES 5.10		FD035 Rossie Fire Prot	3,100 TO M		
	EAST-0148373 NRTH-1586381 DEED BOOK 2010 PG-15686					
	FULL MARKET VALUE	3,196				
*****						
157.003-5-18	Lead Mine Rd 105 Vac farmland		COUNTY TAXABLE VALUE	3,100		1- 26- 8
Malanos Chris	Hammond 1 404201	3,100	TOWN TAXABLE VALUE	3,100		
Dracos Mary	Plotted OK 7/06 MRP	3,100	SCHOOL TAXABLE VALUE	3,100		
25 Wilder Penfield	Subloy 18 5.27A(S) See map 2006/7945		AG001 Ag Dist #1	.00 MT		
Montreal, QC, Canada	FRNT 200.00 DPTH ACRES 5.20 BANK1111111		FD035 Rossie Fire Prot	3,100 TO M		
	H9J 2W5 EAST-0148400 NRTH-1586794 DEED BOOK 2006 PG-19704					
	FULL MARKET VALUE	3,196				
*****						

STATE OF NEW YORK  
 COUNTY - St Lawrence  
 TOWN - Rossie  
 SWIS - 407600

2 0 1 5 T E N T A T I V E A S S E S S M E N T R O L L  
 T A X A B L E SECTION OF THE ROLL - 1  
 TAX MAP NUMBER SEQUENCE  
 UNIFORM PERCENT OF VALUE IS 097.00

PAGE 80  
 VALUATION DATE-JUL 01, 2014  
 TAXABLE STATUS DATE-MAR 01, 2015

TAX MAP PARCEL NUMBER	PROPERTY LOCATION & CLASS	ASSESSMENT	EXEMPTION CODE	COUNTY	TOWN	SCHOOL
CURRENT OWNERS NAME	SCHOOL DISTRICT	LAND	TAX DESCRIPTION	TAXABLE VALUE		
CURRENT OWNERS ADDRESS	PARCEL SIZE/GRID COORD	TOTAL	SPECIAL DISTRICTS	ACCOUNT NO.		
*****						
157.003-5-19	Lead Mine Rd			157.003-5-19	*****	
Bahamonde Joseph	105 Vac farmland		COUNTY TAXABLE VALUE	25,300	1- 26- 8	
PO Box 121	Hammond 1 404201	25,300	TOWN TAXABLE VALUE	25,300		
North Chili, NY 14514	Plotted OK 7/06 MRP	25,300	SCHOOL TAXABLE VALUE	25,300		
	Sublot 19 23.88A(S)		AG001 Ag Dist #1	.00 MT		
	See map 2006/7945		FD035 Rossie Fire Prot	25,300 TO M		
	FRNT 200.00 DPTH					
	ACRES 23.80					
	EAST-0147619 NRTH-1587272					
	DEED BOOK 2006 PG-9235					
	FULL MARKET VALUE	26,082				
*****						



STATE OF NEW YORK  
 COUNTY - St Lawrence  
 TOWN - Rossie  
 SWIS - 407600

2 0 1 5 T E N T A T I V E A S S E S S M E N T R O L L  
 T A X A B L E S E C T I O N O F T H E R O L L - 1  
 M A P S E C T I O N - 157  
 S U B - S E C T I O N - 003  
 U N I F O R M P E R C E N T O F V A L U E I S 097.00

PAGE 81  
 VALUATION DATE-JUL 01, 2014  
 TAXABLE STATUS DATE-MAR 01, 2015  
 RPS150/V04/L015  
 CURRENT DATE 4/21/2015

\*\*\* S P E C I A L D I S T R I C T S U M M A R Y \*\*\*

CODE	DISTRICT NAME	TOTAL PARCELS	EXTENSION TYPE	EXTENSION VALUE	AD VALOREM VALUE	EXEMPT AMOUNT	TAXABLE VALUE
AG001	Ag Dist #1	76	MOVTAX				
FD035	Rossie Fire Pr	89	TOTAL M		2928,225	2,592	2925,633

\*\*\* S C H O O L D I S T R I C T S U M M A R Y \*\*\*

CODE	DISTRICT NAME	TOTAL PARCELS	ASSESSED LAND	ASSESSED TOTAL	EXEMPT AMOUNT	TOTAL TAXABLE	STAR AMOUNT	STAR TAXABLE
404201	Hammond 1	89	1327,585	2928,225	2,592	2925,633	636,320	2289,313
	S U B - T O T A L	89	1327,585	2928,225	2,592	2925,633	636,320	2289,313
	T O T A L	89	1327,585	2928,225	2,592	2925,633	636,320	2289,313

\*\*\* S Y S T E M C O D E S S U M M A R Y \*\*\*

NO SYSTEM EXEMPTIONS AT THIS LEVEL

\*\*\* E X E M P T I O N S U M M A R Y \*\*\*

CODE	DESCRIPTION	TOTAL PARCELS	COUNTY	TOWN	SCHOOL
41121	VET WAR CT	2	14,640	14,640	
41834	Enhanced S	5			258,020
41854	Basic Star	13			378,300
42100	Silo	1	2,592	2,592	2,592
	T O T A L	21	17,232	17,232	638,912

STATE OF NEW YORK  
COUNTY - St Lawrence  
TOWN - Rossie  
SWIS - 407600

2 0 1 5 T E N T A T I V E A S S E S S M E N T R O L L  
T A X A B L E SECTION OF THE ROLL - 1  
M A P S E C T I O N - 157  
S U B - S E C T I O N - 003  
UNIFORM PERCENT OF VALUE IS 097.00

PAGE 82  
VALUATION DATE-JUL 01, 2014  
TAXABLE STATUS DATE-MAR 01, 2015  
RPS150/V04/L015  
CURRENT DATE 4/21/2015

\*\*\* G R A N D T O T A L S \*\*\*

ROLL SEC	DESCRIPTION	TOTAL PARCELS	ASSESSED LAND	ASSESSED TOTAL	TAXABLE COUNTY	TAXABLE TOWN	TAXABLE SCHOOL	STAR TAXABLE
1	TAXABLE	89	1327,585	2928,225	2910,993	2910,993	2925,633	2289,313

STATE OF NEW YORK  
 COUNTY - St Lawrence  
 TOWN - Rossie  
 SWIS - 407600

2 0 1 5 T E N T A T I V E A S S E S S M E N T R O L L  
 T A X A B L E SECTION OF THE ROLL - 1  
 TAX MAP NUMBER SEQUENCE  
 UNIFORM PERCENT OF VALUE IS 097.00

PAGE 83  
 VALUATION DATE-JUL 01, 2014  
 TAXABLE STATUS DATE-MAR 01, 2015

TAX MAP PARCEL NUMBER	PROPERTY LOCATION & CLASS	ASSESSMENT	EXEMPTION CODE	COUNTY	TOWN	SCHOOL
CURRENT OWNERS NAME	SCHOOL DISTRICT	LAND	TAX DESCRIPTION	TAXABLE VALUE		ACCOUNT NO.
CURRENT OWNERS ADDRESS	PARCEL SIZE/GRID COORD	TOTAL	SPECIAL DISTRICTS			
*****						
157.004-1-3	CR 3			157.004-1-3		*****
157.004-1-3	322 Rural vac>10 - WTRFNT		COUNTY TAXABLE VALUE	16,150		1- 8-11
Chapman Thomas	Hammond 1 404201	16,150	TOWN TAXABLE VALUE	16,150		
Chapman Elizabeth	477' WF	16,150	SCHOOL TAXABLE VALUE	16,150		
PO Box 81	160' RF		AG001 Ag Dist #1	.00 MT		
Hammond, NY 13646	Lot W/small Improvement		FD035 Rossie Fire Prot	16,150 TO M		
	ACRES 10.50					
	EAST-0156698 NRTH-1590463					
	DEED BOOK 933 PG-00450					
	FULL MARKET VALUE	16,649				
*****						
157.004-1-5	884 CR 3			157.004-1-5		*****
157.004-1-5	240 Rural res - WTRFNT		Basic Star 41854	0		1- 9- 9
Gardner Nicholas F	Hammond 1 404201	37,500	COUNTY TAXABLE VALUE	305,300	0	29,100
Gardner Jennifer L	5235' WF & 1150' RF	305,300	TOWN TAXABLE VALUE	305,300		
PO Box 374	Bee Farm		SCHOOL TAXABLE VALUE	276,200		
Gouverneur, NY 13642	ACRES 38.10		AG001 Ag Dist #1	.00 MT		
	EAST-0156868 NRTH-1589821		FD035 Rossie Fire Prot	305,300 TO M		
	DEED BOOK 2007 PG-8908					
	FULL MARKET VALUE	314,742				
*****						
157.004-1-6	Off CR 3			157.004-1-6		*****
157.004-1-6	105 Vac farmland - WTRFNT		Ag Distric 41720	0		1- 28- 7
Walsh David E	Hammond 1 404201	17,405	COUNTY TAXABLE VALUE	17,405	0	0
223 Hall Rd	2040' WF	17,405	TOWN TAXABLE VALUE	17,405		
Hammond, NY 13646-4225	Aband Ag Land		SCHOOL TAXABLE VALUE	17,405		
	ACRES 76.00		AG001 Ag Dist #1	.00 MT		
MAY BE SUBJECT TO PAYMENT	EAST-0158295 NRTH-1591090		FD035 Rossie Fire Prot	17,405 TO M		
UNDER AGDIST LAW TIL 2019	DEED BOOK 2008 PG-1184					
	FULL MARKET VALUE	17,943				
*****						
157.004-1-7	Off Lockie Rd			157.004-1-7		*****
157.004-1-7	105 Vac farmland - WTRFNT		COUNTY TAXABLE VALUE	23,855		1- 11-11
Walsh David E	Gouverneur 1 404001	23,855	TOWN TAXABLE VALUE	23,855		
223 Hall Rd	830' WF on Indian River	23,855	SCHOOL TAXABLE VALUE	23,855		
Hammond, NY 13646-4225	FRNT 830.00 DPTH		AG001 Ag Dist #1	.00 MT		
	ACRES 100.60		FD035 Rossie Fire Prot	23,855 TO M		
	EAST-0159730 NRTH-1589529					
	DEED BOOK 2010 PG-10285					
	FULL MARKET VALUE	24,593				
*****						

STATE OF NEW YORK  
COUNTY - St Lawrence  
TOWN - Rossie  
SWIS - 407600

2 0 1 5 T E N T A T I V E A S S E S S M E N T R O L L  
T A X A B L E SECTION OF THE ROLL - 1  
TAX MAP NUMBER SEQUENCE  
UNIFORM PERCENT OF VALUE IS 097.00

PAGE 84  
VALUATION DATE-JUL 01, 2014  
TAXABLE STATUS DATE-MAR 01, 2015

TAX MAP PARCEL NUMBER	PROPERTY LOCATION & CLASS	ASSESSMENT	EXEMPTION CODE	COUNTY	TOWN	SCHOOL
CURRENT OWNERS NAME	SCHOOL DISTRICT	LAND	TAX DESCRIPTION	TAXABLE VALUE		
CURRENT OWNERS ADDRESS	PARCEL SIZE/GRID COORD	TOTAL	SPECIAL DISTRICTS	ACCOUNT NO.		
***** 157.004-1-8 *****						
	Off Lockie Rd				1- 29-11	
157.004-1-8	105 Vac farmland		Ag Distric 41720	1,207	1,207	1,207
Walsh David E	Gouverneur 1 404001	12,475	COUNTY TAXABLE VALUE	11,268		
223 Hall Rd	Primarily Forest 50A (R)	12,475	TOWN TAXABLE VALUE	11,268		
Hammond, NY 13646-4225	ACRES 51.50		SCHOOL TAXABLE VALUE	11,268		
	EAST-0160628 NRTH-1587991		AG001 Ag Dist #1	.00 MT		
MAY BE SUBJECT TO PAYMENT	DEED BOOK 2008 PG-1184		FD035 Rossie Fire Prot	11,268 TO M		
UNDER AGDIST LAW TIL 2019	FULL MARKET VALUE	12,861	1,207 EX			
***** 157.004-1-10.2 *****						
	288 Lockie Rd				1- 2- 7.2	
157.004-1-10.2	312 Vac w/imprv		COUNTY TAXABLE VALUE	49,325		
Cushman Robert E	Gouverneur 1 404001	25,750	TOWN TAXABLE VALUE	49,325		
76 County Route 12	Re:0994sp33,000	49,325	SCHOOL TAXABLE VALUE	49,325		
Antwerp, NY 13608	1419' RF		AG001 Ag Dist #1	.00 MT		
	ACRES 44.30		FD035 Rossie Fire Prot	49,325 TO M		
	EAST-0163848 NRTH-1591034					
	DEED BOOK 2012 PG-15888					
	FULL MARKET VALUE	50,851				
***** 157.004-1-10.12 *****						
	249 Lockie Rd				1- 2- 7.12	
157.004-1-10.12	260 Seasonal res		COUNTY TAXABLE VALUE	63,800		
Leier Florence C	Gouverneur 1 404001	49,700	TOWN TAXABLE VALUE	63,800		
Leir William Jr.	Also See 1038/1000	63,800	SCHOOL TAXABLE VALUE	63,800		
7627 Pico Ln	Re:0195sp28,000		AG001 Ag Dist #1	.00 MT		
Baldwinsville, NY 13027	2900' RF		FD035 Rossie Fire Prot	63,800 TO M		
	ACRES 142.20					
	EAST-0161795 NRTH-1590277					
	DEED BOOK 1086 PG-1067					
	FULL MARKET VALUE	65,773				
***** 157.004-1-10.112 *****						
	Off Lockie Rd					
157.004-1-10.112	323 Vacant rural		COUNTY TAXABLE VALUE	13,860		
Serviss Wayne	Gouverneur 1 404001	13,860	TOWN TAXABLE VALUE	13,860		
6652 State Highway 58	ACRES 39.60	13,860	SCHOOL TAXABLE VALUE	13,860		
Gouverneur, NY 13642	EAST-0164434 NRTH-1590140		AG001 Ag Dist #1	.00 MT		
	DEED BOOK 1083 PG-666		FD035 Rossie Fire Prot	13,860 TO M		
	FULL MARKET VALUE	14,289				
***** 157.004-1-13.2 *****						
	793 CR 10					
157.004-1-13.2	210 1 Family Res		Basic Star 41854	0	0	29,100
Morse Cynthia E	Gouverneur 1 404001	10,700	COUNTY TAXABLE VALUE	65,700		
793 County Route 10	400' RF	65,700	TOWN TAXABLE VALUE	65,700		
Gouverneur, NY 13642	FRNT 400.00 DPTH		SCHOOL TAXABLE VALUE	36,600		
	ACRES 3.00		AG001 Ag Dist #1	.00 MT		
	EAST-0167782 NRTH-1587278		FD035 Rossie Fire Prot	65,700 TO M		
	DEED BOOK 2002 PG-13019					
	FULL MARKET VALUE	67,732				
*****						

STATE OF NEW YORK  
 COUNTY - St Lawrence  
 TOWN - Rossie  
 SWIS - 407600

2 0 1 5 T E N T A T I V E A S S E S S M E N T R O L L  
 T A X A B L E SECTION OF THE ROLL - 1  
 TAX MAP NUMBER SEQUENCE  
 UNIFORM PERCENT OF VALUE IS 097.00

PAGE 85  
 VALUATION DATE-JUL 01, 2014  
 TAXABLE STATUS DATE-MAR 01, 2015

TAX MAP PARCEL NUMBER	PROPERTY LOCATION & CLASS	ASSESSMENT	EXEMPTION CODE	COUNTY	TOWN	SCHOOL
CURRENT OWNERS NAME	SCHOOL DISTRICT	LAND	TAX DESCRIPTION	TAXABLE VALUE		
CURRENT OWNERS ADDRESS	PARCEL SIZE/GRID COORD	TOTAL	SPECIAL DISTRICTS	ACCOUNT NO.		
***** 157.004-1-13.11 *****						
157.004-1-13.11	CR 10			157.004-1-13.11	1-12-3	
Walker Stephen Q	321 Abandoned ag		COUNTY TAXABLE VALUE	12,180		
Walker Dawn J	Gouverneur 1 404001	12,180	TOWN TAXABLE VALUE	12,180		
723 County Route 10	Plotted 8/2011	12,180	SCHOOL TAXABLE VALUE	12,180		
Gouverneur, NY 13642	66.57A(D) - exception		AG001 Ag Dist #1	.00 MT		
	1054' RF		FD035 Rossie Fire Prot	12,180 TO M		
	FRNT 575.00 DPTH					
	ACRES 35.40					
	EAST-0166946 NRTH-1586549					
	DEED BOOK 2001 PG-14943					
	FULL MARKET VALUE	12,557				
***** 157.004-1-13.12 *****						
157.004-1-13.12	CR 10			157.004-1-13.12		
Morse Cynthia E	105 Vac farmland		COUNTY TAXABLE VALUE	10,560		
793 County Route 10	Gouverneur 1 404001	10,560	TOWN TAXABLE VALUE	10,560		
Gouverneur, NY 13642	Plotted OK 9/2011	10,560	SCHOOL TAXABLE VALUE	10,560		
	31.50A(D)		AG001 Ag Dist #1	.00 MT		
	FRNT 483.00 DPTH		FD035 Rossie Fire Prot	10,560 TO M		
	ACRES 30.70					
	EAST-0167327 NRTH-1587419					
	DEED BOOK 2011 PG-14575					
	FULL MARKET VALUE	10,887				
***** 157.004-1-14.1 *****						
157.004-1-14.1	723 CR 10			157.004-1-14.1	1-8-2	
Walker Stephen Q	240 Rural res		Enhanced S 41834	0	0	63,340
Krasinski Dawn	Gouverneur 1 404001	14,000	COUNTY TAXABLE VALUE	65,000		
723 County Route 10	722' RF on CR 10	65,000	TOWN TAXABLE VALUE	65,000		
Gouverneur, NY 13642	260' RF on Scotch Settleme		SCHOOL TAXABLE VALUE	1,660		
	Plotted 8/2011 28.75A(D)		AG001 Ag Dist #1	.00 MT		
	ACRES 46.30		FD035 Rossie Fire Prot	65,000 TO M		
	EAST-0167111 NRTH-1584829					
	DEED BOOK 1051 PG-00679					
	FULL MARKET VALUE	67,010				
***** 157.004-1-15.2 *****						
157.004-1-15.2	233 Scotch Settlement Rd			157.004-1-15.2		
Keefer Randy	240 Rural res		COUNTY TAXABLE VALUE	165,500		
48 N Jefferson St	Gouverneur 1 404001	28,000	TOWN TAXABLE VALUE	165,500		
Carthage, NY 13619-1135	FRNT 689.00 DPTH	165,500	SCHOOL TAXABLE VALUE	165,500		
	ACRES 52.10		AG001 Ag Dist #1	.00 MT		
	EAST-0163547 NRTH-1585628		FD035 Rossie Fire Prot	165,500 TO M		
	DEED BOOK 2008 PG-22137					
	FULL MARKET VALUE	170,619				
*****						

STATE OF NEW YORK  
 COUNTY - St Lawrence  
 TOWN - Rossie  
 SWIS - 407600

2 0 1 5 T E N T A T I V E A S S E S S M E N T R O L L  
 T A X A B L E SECTION OF THE ROLL - 1  
 TAX MAP NUMBER SEQUENCE  
 UNIFORM PERCENT OF VALUE IS 097.00

PAGE 86  
 VALUATION DATE-JUL 01, 2014  
 TAXABLE STATUS DATE-MAR 01, 2015

TAX MAP PARCEL NUMBER	PROPERTY LOCATION & CLASS	ASSESSMENT	EXEMPTION CODE	COUNTY	TOWN	SCHOOL
CURRENT OWNERS NAME	SCHOOL DISTRICT	LAND	TAX DESCRIPTION	TAXABLE VALUE		
CURRENT OWNERS ADDRESS	PARCEL SIZE/GRID COORD	TOTAL	SPECIAL DISTRICTS	ACCOUNT NO.		
***** 157.004-1-17.12 *****						
157.004-1-17.12	150 Lockie Rd					
Hutton James R	260 Seasonal res		COUNTY TAXABLE VALUE	28,000		
3422 State Highway 58	Gouverneur 1 404001	15,600	TOWN TAXABLE VALUE	28,000		
Gouverneur, NY 13642	Re:0897sp8,000vac	28,000	SCHOOL TAXABLE VALUE	28,000		
	930' RF		AG001 Ag Dist #1	.00 MT		
	FRNT 930.00 DPTH		FD035 Rossie Fire Prot	28,000 TO M		
	ACRES 15.70					
	EAST-0162592 NRTH-1588102					
	DEED BOOK 1110 PG-532					
	FULL MARKET VALUE	28,866				
***** 157.004-1-17.13 *****						
157.004-1-17.13	Lockie Rd					
McBride Kevin R	322 Rural vac>10		COUNTY TAXABLE VALUE	3,850		
McBride Christine M	Gouverneur 1 404001	3,850	TOWN TAXABLE VALUE	3,850		
183 Little Bow Rd	Re: 1103SP1700TS	3,850	SCHOOL TAXABLE VALUE	3,850		
Gouverneur, NY 13642	900' RF		AG001 Ag Dist #1	.00 MT		
	ACRES 10.30		FD035 Rossie Fire Prot	3,850 TO M		
	EAST-0161861 NRTH-1589276					
	DEED BOOK 2010 PG-14711					
	FULL MARKET VALUE	3,969				
***** 157.004-1-17.21 *****						
157.004-1-17.21	105 Lockie Rd					1- 16- 6.21
Johnson Todd M	270 Mfg housing		COUNTY TAXABLE VALUE	42,200		
Johnson Nicole M	Gouverneur 1 404001	39,550	TOWN TAXABLE VALUE	42,200		
19689 County Route 3	3550' RF	42,200	SCHOOL TAXABLE VALUE	42,200		
La Fargeville, NY 13656-3104	Agri-Dairy		AG001 Ag Dist #1	.00 MT		
	ACRES 96.50		FD035 Rossie Fire Prot	42,200 TO M		
	EAST-0161472 NRTH-1586978					
	DEED BOOK 2014 PG-15190					
	FULL MARKET VALUE	43,505				
***** 157.004-1-17.111 *****						
157.004-1-17.111	152 Scotch Settlement Rd					1- 16- 6.1
Maloy David G	270 Mfg housing		Ag Distric 41720	0	0	0
Maloy Sandra L	Gouverneur 1 404001	40,250	COUNTY TAXABLE VALUE	43,000		
230 Scotch Settlement Rd	Re:157.004-1-17.11 & 31	43,000	TOWN TAXABLE VALUE	43,000		
Redwood, NY 13679	ACRES 114.50		SCHOOL TAXABLE VALUE	43,000		
	EAST-0162520 NRTH-1586327		AG001 Ag Dist #1	.00 MT		
	DEED BOOK 2009 PG-52		FD035 Rossie Fire Prot	43,000 TO M		
MAY BE SUBJECT TO PAYMENT	FULL MARKET VALUE	44,330				
UNDER AGDIST LAW TIL 2019						
*****						

STATE OF NEW YORK  
 COUNTY - St Lawrence  
 TOWN - Rossie  
 SWIS - 407600

2 0 1 5 T E N T A T I V E A S S E S S M E N T R O L L  
 T A X A B L E SECTION OF THE ROLL - 1  
 TAX MAP NUMBER SEQUENCE  
 UNIFORM PERCENT OF VALUE IS 097.00

PAGE 87  
 VALUATION DATE-JUL 01, 2014  
 TAXABLE STATUS DATE-MAR 01, 2015

TAX MAP PARCEL NUMBER	PROPERTY LOCATION & CLASS	ASSESSMENT	EXEMPTION CODE	COUNTY	TOWN	SCHOOL
CURRENT OWNERS NAME	SCHOOL DISTRICT	LAND	TAX DESCRIPTION	TAXABLE VALUE		
CURRENT OWNERS ADDRESS	PARCEL SIZE/GRID COORD	TOTAL	SPECIAL DISTRICTS	ACCOUNT NO.		
***** 157.004-1-17.222 *****						
157.004-1-17.222	131 Scotch Settlement Rd 270 Mfg housing		Basic Star 41854	0	0	29,100
Liscum Ricky F	Gouverneur 1 404001	10,350	COUNTY TAXABLE VALUE	43,000		
Liscum Tammy S	Re:0890sp4,000vac	43,000	TOWN TAXABLE VALUE	43,000		
131 Scotch Settlement Rd	Re:0699SP38000		SCHOOL TAXABLE VALUE	13,900		
Redwood, NY 13679	234x396x232x384		AG001 Ag Dist #1	.00	MT	
	FRNT 234.00 DPTH		FD035 Rossie Fire Prot	43,000	TO M	
	ACRES 2.06					
	EAST-0161060 NRTH-1585250					
	DEED BOOK 1999 PG-11146					
	FULL MARKET VALUE	44,330				
***** 157.004-1-18 *****						
157.004-1-18	CR 3 105 Vac farmland		Ag Distric 41720	0	0	0
Walsh David E	Hammond 1 404201	30,340	COUNTY TAXABLE VALUE	30,340		
223 Hall Rd	FRNT 2868.00 DPTH	30,340	TOWN TAXABLE VALUE	30,340		
Hammond, NY 13646-4225	ACRES 105.70		SCHOOL TAXABLE VALUE	30,340		
	EAST-0158799 NRTH-1586804		AG001 Ag Dist #1	.00	MT	
MAY BE SUBJECT TO PAYMENT	DEED BOOK 2008 PG-1184		FD035 Rossie Fire Prot	30,340	TO M	
UNDER AGDIST LAW TIL 2019	FULL MARKET VALUE	31,278				
***** 157.004-1-19.1 *****						
157.004-1-19.1	CR 3 105 Vac farmland		Ag Distric 41720	3,366	3,366	3,366
Maloy David G	Hammond 1 404201	58,100	COUNTY TAXABLE VALUE	54,734		
Maloy Sandra L	ACRES 166.30	58,100	TOWN TAXABLE VALUE	54,734		
230 Scotch Settlement Rd	EAST-0159212 NRTH-1584742		SCHOOL TAXABLE VALUE	54,734		
Redwood, NY 13679	DEED BOOK 2009 PG-52		AG001 Ag Dist #1	.00	MT	
	FULL MARKET VALUE	59,897	FD035 Rossie Fire Prot	54,734	TO M	
MAY BE SUBJECT TO PAYMENT			3,366 EX			
UNDER AGDIST LAW TIL 2019						
***** 157.004-1-21 *****						
157.004-1-21	CR 3 105 Vac farmland		COUNTY TAXABLE VALUE	10,500		
Rastley Leo	Hammond 1 404201	10,500	TOWN TAXABLE VALUE	10,500		
Rastley Lona	FRNT 1110.00 DPTH	10,500	SCHOOL TAXABLE VALUE	10,500		
513 County Route 3	ACRES 20.80		AG001 Ag Dist #1	.00	MT	
Redwood, NY 13679	EAST-0157438 NRTH-1584852		FD035 Rossie Fire Prot	10,500	TO M	
	DEED BOOK 842 PG-00338					
	FULL MARKET VALUE	10,825				
*****						

STATE OF NEW YORK  
 COUNTY - St Lawrence  
 TOWN - Rossie  
 SWIS - 407600

2 0 1 5 T E N T A T I V E A S S E S S M E N T R O L L  
 T A X A B L E SECTION OF THE ROLL - 1  
 TAX MAP NUMBER SEQUENCE  
 UNIFORM PERCENT OF VALUE IS 097.00

PAGE 88  
 VALUATION DATE-JUL 01, 2014  
 TAXABLE STATUS DATE-MAR 01, 2015

TAX MAP PARCEL NUMBER	PROPERTY LOCATION & CLASS	ASSESSMENT	EXEMPTION CODE	COUNTY	TOWN	SCHOOL
CURRENT OWNERS NAME	SCHOOL DISTRICT	LAND	TAX DESCRIPTION	TAXABLE VALUE		
CURRENT OWNERS ADDRESS	PARCEL SIZE/GRID COORD	TOTAL	SPECIAL DISTRICTS	ACCOUNT NO.		
*****						
157.004-1-22	13 Hitchman-Gardner Dr/prvt 210 1 Family Res Hammond 1 404201	27,000	Basic Star 41854	0	0	29,100
Ely Robert H	Re:1295sp11,500vac	68,000	COUNTY TAXABLE VALUE	68,000		
Ely Melinda J	2045' RF on CR 3		TOWN TAXABLE VALUE	68,000		
13 Hitchman-Gardner Dr	ACRES 76.80		SCHOOL TAXABLE VALUE	38,900		
Redwood, NY 13679	EAST-0156704 NRTH-1585768		AG001 Ag Dist #1	.00 MT		
	DEED BOOK 2012 PG-13544		FD035 Rossie Fire Prot	68,000 TO M		
	FULL MARKET VALUE	70,103				
*****						
157.004-1-23	200 Hitchman-Gardner Dr/prvt 240 Rural res - WTRFNT Hammond 1 404201	48,850	VET COM CT 41131	19,400	19,400	0
Gardner Family Trust U/A	1200' RF on CR 3	159,250	Basic Star 41854	0	0	29,100
200 Hitchman Gardner Dr	5770' WF on Indian River		COUNTY TAXABLE VALUE	139,850		
Redwood, NY 13679	ACRES 111.30		TOWN TAXABLE VALUE	139,850		
	EAST-0156390 NRTH-1586735		SCHOOL TAXABLE VALUE	130,150		
	DEED BOOK 2013 PG-17795		AG001 Ag Dist #1	.00 MT		
	FULL MARKET VALUE	164,175	FD035 Rossie Fire Prot	159,250 TO M		
*****						
157.004-1-25.1	CR 3 322 Rural vac>10 - WTRFNT Hammond 1 404201	39,420	COUNTY TAXABLE VALUE	39,420		
Walsh John A (LU)	2265' WF on Indian River	39,420	TOWN TAXABLE VALUE	39,420		
1269 County Route 3	1400' RF on CR 3		SCHOOL TAXABLE VALUE	39,420		
Hammond, NY 13646	FRNT 2673.00 DPTH		AG001 Ag Dist #1	.00 MT		
	ACRES 87.60		FD035 Rossie Fire Prot	39,420 TO M		
	EAST-0157595 NRTH-1588532					
	DEED BOOK 2008 PG-16011					
	FULL MARKET VALUE	40,639				
*****						
157.004-1-26.1	832 CR 3 210 1 Family Res - WTRFNT Hammond 1 404201	13,350	Basic Star 41854	0	0	29,100
Brodie Edward J	462' WF	92,945	COUNTY TAXABLE VALUE	92,945		
832 County Route 3	FRNT 462.00 DPTH		TOWN TAXABLE VALUE	92,945		
Redwood, NY 13679	ACRES 2.12 BANK8888830		SCHOOL TAXABLE VALUE	63,845		
	EAST-0156789 NRTH-1588621		AG001 Ag Dist #1	.00 MT		
	DEED BOOK 2010 PG-1069		FD035 Rossie Fire Prot	92,945 TO M		
	FULL MARKET VALUE	95,820				
*****						



STATE OF NEW YORK  
 COUNTY - St Lawrence  
 TOWN - Rossie  
 SWIS - 407600

2 0 1 5 T E N T A T I V E A S S E S S M E N T R O L L  
 T A X A B L E SECTION OF THE ROLL - 1  
 TAX MAP NUMBER SEQUENCE  
 UNIFORM PERCENT OF VALUE IS 097.00

PAGE 89  
 VALUATION DATE-JUL 01, 2014  
 TAXABLE STATUS DATE-MAR 01, 2015

TAX MAP PARCEL NUMBER	PROPERTY LOCATION & CLASS	ASSESSMENT	EXEMPTION CODE	COUNTY	TOWN	SCHOOL
CURRENT OWNERS NAME	SCHOOL DISTRICT	LAND	TAX DESCRIPTION	TAXABLE VALUE		ACCOUNT NO.
CURRENT OWNERS ADDRESS	PARCEL SIZE/GRID COORD	TOTAL	SPECIAL DISTRICTS			
*****						
157.004-1-29	Off Lockie Rd			157.004-1-29		*****
157.004-1-29	312 Vac w/imprv		COUNTY TAXABLE VALUE	16,900		1- 10- 8
McBride Kevin R	Gouverneur 1 404001	16,100	TOWN TAXABLE VALUE	16,900		
McBride Christine M	ACRES 45.50	16,900	SCHOOL TAXABLE VALUE	16,900		
% Christine McBride	EAST-0163154 NRTH-1588906		AG001 Ag Dist #1	.00 MT		
183 Little Bow Rd	DEED BOOK 2010 PG-14711		FD035 Rossie Fire Prot	16,900 TO M		
Gouverneur, NY 13642	FULL MARKET VALUE	17,423				
*****						
157.004-1-30	Off Lockie Rd			157.004-1-30		*****
157.004-1-30	312 Vac w/imprv		COUNTY TAXABLE VALUE	30,200		
Serviss Wayne Allen	Gouverneur 1 404001	29,750	TOWN TAXABLE VALUE	30,200		
6652 State Highway 58	ACRES 85.00	30,200	SCHOOL TAXABLE VALUE	30,200		
Gouverneur, NY 13642	EAST-0165481 NRTH-1589474		AG001 Ag Dist #1	.00 MT		
	DEED BOOK 1999 PG-22145		FD035 Rossie Fire Prot	30,200 TO M		
	FULL MARKET VALUE	31,134				
*****						
157.004-1-32	Scotch Settlement Rd			157.004-1-32		*****
157.004-1-32	105 Vac farmland		COUNTY TAXABLE VALUE	9,100		
Liscum Ricky F	Gouverneur 1 404001	9,100	TOWN TAXABLE VALUE	9,100		
Liscum Tammy S	Re:owns adj 157.004-1-17.	9,100	SCHOOL TAXABLE VALUE	9,100		
131 Scotch Settlement Rd	ACRES 26.30		AG001 Ag Dist #1	.00 MT		
Redwood, NY 13679	EAST-0160976 NRTH-1585611		FD035 Rossie Fire Prot	9,100 TO M		
	DEED BOOK 2004 PG-2995					
	FULL MARKET VALUE	9,381				
*****						
157.004-1-34	Lockie Rd			157.004-1-34		*****
157.004-1-34	322 Rural vac>10		COUNTY TAXABLE VALUE	6,984		1- 2- 7.11
Biddle Richard L	Gouverneur 1 404001	6,984	TOWN TAXABLE VALUE	6,984		
1900 John F Kennedy Blvd Apt 5	FRNT 912.00 DPTH	6,984	SCHOOL TAXABLE VALUE	6,984		
Philadelphia, PA 19103-1440	ACRES 19.40		AG001 Ag Dist #1	.00 MT		
	EAST-0165983 NRTH-1590204		FD035 Rossie Fire Prot	6,984 TO M		
	DEED BOOK 912 PG-579					
	FULL MARKET VALUE	7,200				
*****						
157.004-1-35	Lockie Rd			157.004-1-35		*****
157.004-1-35	322 Rural vac>10		COUNTY TAXABLE VALUE	6,665		
McBride Kevin R & etal	Gouverneur 1 404001	6,665	TOWN TAXABLE VALUE	6,665		
% Billy L McBride	Plotted OK 11/2010	6,665	SCHOOL TAXABLE VALUE	6,665		
5699 State Highway 58	18.37A(D)		AG001 Ag Dist #1	.00 MT		
Gouverneur, NY 13642	FRNT 912.00 DPTH		FD035 Rossie Fire Prot	6,665 TO M		
	ACRES 17.80					
	EAST-0162615 NRTH-1589631					
	DEED BOOK 2010 PG-17703					
	FULL MARKET VALUE	6,871				
*****						

STATE OF NEW YORK  
 COUNTY - St Lawrence  
 TOWN - Rossie  
 SWIS - 407600

2 0 1 5 T E N T A T I V E A S S E S S M E N T R O L L  
 T A X A B L E S E C T I O N O F T H E R O L L - 1  
 M A P S E C T I O N - 157  
 S U B - S E C T I O N - 004  
 U N I F O R M P E R C E N T O F V A L U E I S 097.00

PAGE 90  
 VALUATION DATE-JUL 01, 2014  
 TAXABLE STATUS DATE-MAR 01, 2015  
 RPS150/V04/L015  
 CURRENT DATE 4/21/2015

\*\*\* S P E C I A L D I S T R I C T S U M M A R Y \*\*\*

CODE	DISTRICT NAME	TOTAL PARCELS	EXTENSION TYPE	EXTENSION VALUE	AD VALOREM VALUE	EXEMPT AMOUNT	TAXABLE VALUE
AG001	Ag Dist #1	30	MOVTAX				
FD035	Rossie Fire Pr	30	TOTAL M		1509,564	4,573	1504,991

\*\*\* S C H O O L D I S T R I C T S U M M A R Y \*\*\*

CODE	DISTRICT NAME	TOTAL PARCELS	ASSESSED LAND	ASSESSED TOTAL	EXEMPT AMOUNT	TOTAL TAXABLE	STAR AMOUNT	STAR TAXABLE
404001	Gouverneur 1	20	379,279	712,154	1,207	710,947	121,540	589,407
404201	Hammond 1	10	298,615	797,410	3,366	794,044	116,400	677,644
	S U B - T O T A L	30	677,894	1509,564	4,573	1504,991	237,940	1267,051
	T O T A L	30	677,894	1509,564	4,573	1504,991	237,940	1267,051

\*\*\* S Y S T E M C O D E S S U M M A R Y \*\*\*

NO SYSTEM EXEMPTIONS AT THIS LEVEL

\*\*\* E X E M P T I O N S U M M A R Y \*\*\*

CODE	DESCRIPTION	TOTAL PARCELS	COUNTY	TOWN	SCHOOL
41131	VET COM CT	1	19,400	19,400	
41720	Ag Distric	5	4,573	4,573	4,573
41834	Enhanced S	1			63,340
41854	Basic Star	6			174,600
	T O T A L	13	23,973	23,973	242,513

STATE OF NEW YORK  
COUNTY - St Lawrence  
TOWN - Rossie  
SWIS - 407600

2 0 1 5 T E N T A T I V E A S S E S S M E N T R O L L  
T A X A B L E SECTION OF THE ROLL - 1  
M A P S E C T I O N - 157  
S U B - S E C T I O N - 004  
UNIFORM PERCENT OF VALUE IS 097.00

PAGE 91  
VALUATION DATE-JUL 01, 2014  
TAXABLE STATUS DATE-MAR 01, 2015  
RPS150/V04/L015  
CURRENT DATE 4/21/2015

\*\*\* G R A N D T O T A L S \*\*\*

ROLL SEC	DESCRIPTION	TOTAL PARCELS	ASSESSED LAND	ASSESSED TOTAL	TAXABLE COUNTY	TAXABLE TOWN	TAXABLE SCHOOL	STAR TAXABLE
1	TAXABLE	30	677,894	1509,564	1485,591	1485,591	1504,991	1267,051

STATE OF NEW YORK  
COUNTY - St Lawrence  
TOWN - Rossie  
SWIS - 407600

2 0 1 5 T E N T A T I V E A S S E S S M E N T R O L L  
T A X A B L E SECTION OF THE ROLL - 1  
TAX MAP NUMBER SEQUENCE  
UNIFORM PERCENT OF VALUE IS 097.00

PAGE 92  
VALUATION DATE-JUL 01, 2014  
TAXABLE STATUS DATE-MAR 01, 2015

TAX MAP PARCEL NUMBER	PROPERTY LOCATION & CLASS	ASSESSMENT	EXEMPTION CODE	COUNTY	TOWN	SCHOOL
CURRENT OWNERS NAME	SCHOOL DISTRICT	LAND	TAX DESCRIPTION	TAXABLE VALUE		
CURRENT OWNERS ADDRESS	PARCEL SIZE/GRID COORD	TOTAL	SPECIAL DISTRICTS	ACCOUNT NO.		
*****						
157.006-1-1	50 Parish Rd			157.006-1-1	1-19-7	*****
Conkling John D Sr	210 1 Family Res		Enhanced S 41834	0	0	28,750
Attn: John D Conklin Jr	Hammond 1 404201	10,000	COUNTY TAXABLE VALUE	28,750		
50 Parish Rd	2/9930,000(2)parcels	28,750	TOWN TAXABLE VALUE	28,750		
Hammond, NY 13646-4264	78RFx166x77x167 .30A		SCHOOL TAXABLE VALUE	0		
	FRNT 78.00 DPTH 167.00		FD035 Rossie Fire Prot	28,750	TO M	
	EAST-0154123 NRTH-1600153					
	DEED BOOK 1999 PG-3757					
	FULL MARKET VALUE	29,639				
*****						
157.006-1-2	51 Parish Rd			157.006-1-2	1-22-7	*****
Hutton James A	314 Rural vac<10 - WTRFNT		COUNTY TAXABLE VALUE	31,600		
Rupert Robyn L	Hammond 1 404201	31,600	TOWN TAXABLE VALUE	31,600		
268 Tierney Rd	390' WF	31,600	SCHOOL TAXABLE VALUE	31,600		
Hammond, NY 13646	390'wfx220x261x192		FD035 Rossie Fire Prot	31,600	TO M	
	FRNT 390.00 DPTH 190.00					
	ACRES 1.70					
	EAST-0153974 NRTH-1600013					
	DEED BOOK 2006 PG-9244					
	FULL MARKET VALUE	32,577				
*****						
157.006-1-3	29 Parish Rd			157.006-1-3	1-1-2	*****
Blais Patrick	260 Seasonal res - WTRFNT		COUNTY TAXABLE VALUE	87,500		
LaVita Nadia	Hammond 1 404201	31,800	TOWN TAXABLE VALUE	87,500		
14 4th Ave N	Re:0594sp28,000	87,500	SCHOOL TAXABLE VALUE	87,500		
Roxboro, QC, Canada H8Y 2M6	554' WF		FD035 Rossie Fire Prot	87,500	TO M	
	554'wfx234x232x246x174					
	FRNT 554.00 DPTH 157.00					
	ACRES 2.00 BANK1111111					
	EAST-0154088 NRTH-1599605					
	DEED BOOK 2007 PG-19876					
	FULL MARKET VALUE	90,206				
*****						
157.006-1-4	17 Parish Rd			157.006-1-4	1-14-7	*****
Bevington John	260 Seasonal res - WTRFNT		COUNTY TAXABLE VALUE	119,500		
1909 Foster Ave	Hammond 1 404201	20,900	TOWN TAXABLE VALUE	119,500		
Schenectady, NY 12308	Plotted OK 7/2013	119,500	SCHOOL TAXABLE VALUE	119,500		
	0.78A(S) Morrow survey 6		FD035 Rossie Fire Prot	119,500	TO M	
	111'RFx127x73x134x208'WFx					
	FRNT 208.00 DPTH					
	ACRES 0.72					
	EAST-0154227 NRTH-1599286					
	DEED BOOK 2013 PG-10627					
	FULL MARKET VALUE	123,196				
*****						

STATE OF NEW YORK  
 COUNTY - St Lawrence  
 TOWN - Rossie  
 SWIS - 407600

2 0 1 5 T E N T A T I V E A S S E S S M E N T R O L L  
 T A X A B L E SECTION OF THE ROLL - 1  
 TAX MAP NUMBER SEQUENCE  
 UNIFORM PERCENT OF VALUE IS 097.00

PAGE 93  
 VALUATION DATE-JUL 01, 2014  
 TAXABLE STATUS DATE-MAR 01, 2015

TAX MAP PARCEL NUMBER	PROPERTY LOCATION & CLASS	ASSESSMENT	EXEMPTION CODE	COUNTY	TOWN	SCHOOL
CURRENT OWNERS NAME	SCHOOL DISTRICT	LAND	TAX DESCRIPTION	TAXABLE VALUE		
CURRENT OWNERS ADDRESS	PARCEL SIZE/GRID COORD	TOTAL	SPECIAL DISTRICTS	ACCOUNT NO.		
*****						
157.006-1-5	15 Parish Rd			157.006-1-5		*****
Hutton James A	260 Seasonal res		COUNTY TAXABLE VALUE	74,800		1- 11- 1
Rupert Robyn L	Hammond 1 404201	10,000	TOWN TAXABLE VALUE	74,800		
268 Tierney Rd	Plotted OK 7/2013	74,800	SCHOOL TAXABLE VALUE	74,800		
Hammond, NY 13646	Morrow survey 6/2013		FD035 Rossie Fire Prot	74,800 TO M		
	73x127					
	FRNT 73.00 DPTH 127.00					
	EAST-0154323 NRTH-1599254					
	DEED BOOK 2004 PG-19381					
	FULL MARKET VALUE	77,113				
*****						
157.006-1-6	13 Parish Rd			157.006-1-6		*****
Spicer Earl & Etal	260 Seasonal res - WTRFNT		COUNTY TAXABLE VALUE	78,500		1- 26- 2
Spicer Julie	Hammond 1 404201	17,300	TOWN TAXABLE VALUE	78,500		
699 Ogden Parma Town Line Rd	89'RFx305x110'WFx261	78,500	SCHOOL TAXABLE VALUE	78,500		
Spencerport, NY 14559-1103	FRNT 110.00 DPTH		FD035 Rossie Fire Prot	78,500 TO M		
	ACRES 0.60					
	EAST-0154314 NRTH-1599148					
	DEED BOOK 1093 PG-545					
	FULL MARKET VALUE	80,928				
*****						
157.006-1-7	9 Parish Rd			157.006-1-7		*****
Ebersold Elaine (Etal)	260 Seasonal res - WTRFNT		COUNTY TAXABLE VALUE	79,250		1- 30- 1
1344 Plank Rd	Hammond 1 404201	17,300	TOWN TAXABLE VALUE	79,250		
Webster, NY 14580	Re: 9 Pig Lane Rd	79,250	SCHOOL TAXABLE VALUE	79,250		
	Re: Hutton Rd		FD035 Rossie Fire Prot	79,250 TO M		
	88x350x110wfx330					
	FRNT 110.00 DPTH 340.00					
	EAST-0154363 NRTH-1599061					
	DEED BOOK 1050 PG-00751					
	FULL MARKET VALUE	81,701				
*****						
157.006-1-8	5 Parish Rd			157.006-1-8		*****
Gurgle William C (LU)	260 Seasonal res - WTRFNT		COUNTY TAXABLE VALUE	80,500		1- 10-13
1294 Deerfield Ln	Hammond 1 404201	17,300	TOWN TAXABLE VALUE	80,500		
The Villages, FL 32162	110' WF	80,500	SCHOOL TAXABLE VALUE	80,500		
	1 Ar Seas 87X370x110x350		FD035 Rossie Fire Prot	80,500 TO M		
	FRNT 110.00 DPTH 360.00					
	EAST-0154394 NRTH-1598966					
	DEED BOOK 1013 PG-00377					
	FULL MARKET VALUE	82,990				
*****						

STATE OF NEW YORK  
 COUNTY - St Lawrence  
 TOWN - Rossie  
 SWIS - 407600

2 0 1 5 T E N T A T I V E A S S E S S M E N T R O L L  
 T A X A B L E SECTION OF THE ROLL - 1  
 TAX MAP NUMBER SEQUENCE  
 UNIFORM PERCENT OF VALUE IS 097.00

PAGE 94  
 VALUATION DATE-JUL 01, 2014  
 TAXABLE STATUS DATE-MAR 01, 2015

TAX MAP PARCEL NUMBER	PROPERTY LOCATION & CLASS	ASSESSMENT	EXEMPTION CODE	COUNTY	TOWN	SCHOOL
CURRENT OWNERS NAME	SCHOOL DISTRICT	LAND	TAX DESCRIPTION	TAXABLE VALUE		
CURRENT OWNERS ADDRESS	PARCEL SIZE/GRID COORD	TOTAL	SPECIAL DISTRICTS	ACCOUNT NO.		
*****						
157.006-1-9	3 Parish Rd			157.006-1-9		*****
157.006-1-9	260 Seasonal res		COUNTY TAXABLE VALUE	76,900		1- 29-15
Watson Earl	Hammond 1 404201	13,000	TOWN TAXABLE VALUE	76,900		
Watson Geraldine	82x189x121x165 .41	76,900	SCHOOL TAXABLE VALUE	76,900		
338 Bleacker Rd	FRNT 82.00 DPTH 177.00		FD035 Rossie Fire Prot	76,900	TO M	
Rochester, NY 14609	EAST-0154536 NRTH-1598970					
	DEED BOOK 800 PG-327					
	FULL MARKET VALUE	79,278				
*****						
157.006-1-11	CR 8			157.006-1-11		*****
157.006-1-11	311 Res vac land		COUNTY TAXABLE VALUE	3,600		1- 30- 2
Weston Spicer & Gurgle	Hammond 1 404201	3,600	TOWN TAXABLE VALUE	3,600		
Attn: Arthur Spicer	140sx110sx170sx121s	3,600	SCHOOL TAXABLE VALUE	3,600		
6683 Rayrene Dr	FRNT 140.00 DPTH 115.00		FD035 Rossie Fire Prot	3,600	TO M	
Jordan, NY 13080-9720	EAST-0154417 NRTH-1598852					
	DEED BOOK 617 PG-00496					
	FULL MARKET VALUE	3,711				
*****						
157.006-1-12	Parish Rd			157.006-1-12		*****
157.006-1-12	311 Res vac land		COUNTY TAXABLE VALUE	6,350		
Bevington John M	Hammond 1 404201	6,350	TOWN TAXABLE VALUE	6,350		
Hudson Mary E	Re: 0503SP 5000V	6,350	SCHOOL TAXABLE VALUE	6,350		
1909 Foster Ave	465'fr		FD035 Rossie Fire Prot	6,350	TO M	
Schenectady, NY 12308	ACRES 2.20					
	EAST-0154323 NRTH-1599706					
	DEED BOOK 2003 PG-10250					
	FULL MARKET VALUE	6,546				
*****						
157.006-1-13	Parish Rd			157.006-1-13		*****
157.006-1-13	311 Res vac land		COUNTY TAXABLE VALUE	6,300		
Bevington John M	Hammond 1 404201	6,300	TOWN TAXABLE VALUE	6,300		
Hudson Mary E	Re: 0503SP2800V	6,300	SCHOOL TAXABLE VALUE	6,300		
1909 Foster Ave	ACRES 2.10		FD035 Rossie Fire Prot	6,300	TO M	
Schenectady, NY 12308	EAST-0154350 NRTH-1599971					
	DEED BOOK 2003 PG-10251					
	FULL MARKET VALUE	6,495				
*****						
157.006-2-1	15 Mill Rd			157.006-2-1		*****
157.006-2-1	312 Vac w/imprv - WTRFNT		COUNTY TAXABLE VALUE	19,750		1- 13- 1.1
Hyatt Peter W	Hammond 1 404201	14,750	TOWN TAXABLE VALUE	19,750		
9 Pinelake Ct	1095' WF 1190' RF	19,750	SCHOOL TAXABLE VALUE	19,750		
Williamsville, NY 14221	ACRES 5.00		FD035 Rossie Fire Prot	19,750	TO M	
	EAST-0155011 NRTH-1599568					
	DEED BOOK 2000 PG-16072					
	FULL MARKET VALUE	20,361				
*****						

STATE OF NEW YORK  
COUNTY - St Lawrence  
TOWN - Rossie  
SWIS - 407600

2 0 1 5 T E N T A T I V E A S S E S S M E N T R O L L  
T A X A B L E SECTION OF THE ROLL - 1  
TAX MAP NUMBER SEQUENCE  
UNIFORM PERCENT OF VALUE IS 097.00

PAGE 95  
VALUATION DATE-JUL 01, 2014  
TAXABLE STATUS DATE-MAR 01, 2015

TAX MAP PARCEL NUMBER	PROPERTY LOCATION & CLASS	ASSESSMENT	EXEMPTION CODE	COUNTY	TOWN	SCHOOL
CURRENT OWNERS NAME	SCHOOL DISTRICT	LAND	TAX DESCRIPTION	TAXABLE VALUE		
CURRENT OWNERS ADDRESS	PARCEL SIZE/GRID COORD	TOTAL	SPECIAL DISTRICTS	ACCOUNT NO.		
*****						
157.006-2-2	21 Mill Rd			157.006-2-2	*****	
Hyatt Peter W	210 1 Family Res - WTRFNT		COUNTY TAXABLE VALUE		1- 6-13	
9 Pinelake Ct	Hammond 1 404201	13,000	TOWN TAXABLE VALUE			
Williamsville, NY 14221	FRNT 230.00 DPTH 183.00	175,250	SCHOOL TAXABLE VALUE			
	EAST-0155013 NRTH-1599225		FD035 Rossie Fire Prot	175,250 TO M		
	DEED BOOK 2000 PG-16072					
	FULL MARKET VALUE	180,670				
*****						
157.006-2-4.11	30 CR 8			157.006-2-4.11	*****	
Cluckey Robert M	260 Seasonal res - WTRFNT		COUNTY TAXABLE VALUE		1- 17- 4	
71 South Ostrander Rd	Hammond 1 404201	72,000	TOWN TAXABLE VALUE			
East Aurora, NY 14052	Also see 2000/22808	115,250	SCHOOL TAXABLE VALUE			
	108' WF & 496' RF		FD035 Rossie Fire Prot	115,250 TO M		
	FRNT 408.00 DPTH					
	ACRES 0.98					
	EAST-0154670 NRTH-1598799					
	DEED BOOK 2014 PG-8527					
	FULL MARKET VALUE	118,814				
*****						
157.006-2-5	26 CR 8			157.006-2-5	*****	
Murphy Terrance	210 1 Family Res - WTRFNT		Dis & Lim 41932	21,375	0	0
26 County Route 8	Hammond 1 404201	3,300	Basic Star 41854	0	0	29,100
Hammond, NY 13646	50x43x28wfx43 Seas	47,500	COUNTY TAXABLE VALUE	26,125		
	FRNT 28.00 DPTH 43.00		TOWN TAXABLE VALUE	47,500		
	EAST-0154782 NRTH-1598922		SCHOOL TAXABLE VALUE	18,400		
	DEED BOOK 2000 PG-7423		FD035 Rossie Fire Prot	47,500 TO M		
	FULL MARKET VALUE	48,969				
*****						
157.006-2-6	4 Mill Rd			157.006-2-6	*****	
Besch Irrevocable Trust Justin	260 Seasonal res - WTRFNT		COUNTY TAXABLE VALUE	68,000	1- 2- 8	
11 Cadet Cir	Hammond 1 404201	13,000	TOWN TAXABLE VALUE	68,000		
Lancaster, NY 14086	100x79x40x35wfx100	68,000	SCHOOL TAXABLE VALUE	68,000		
	FRNT 35.00 DPTH 100.00		FD035 Rossie Fire Prot	68,000 TO M		
	EAST-0154818 NRTH-1598990					
	DEED BOOK 2013 PG-8595					
	FULL MARKET VALUE	70,103				
*****						
157.006-2-9	145 Whitaker Rd			157.006-2-9	*****	
Rogers Richmond B (LU)	210 1 Family Res - WTRFNT		VET COM CT 41131	19,400	19,400	0
Rogers Dorothy (LU)	Hammond 1 404201	13,700	VET DIS CT 41141	32,880	32,880	0
145 Whitaker Rd	ACRES 2.30	82,200	Aged - Cou 41802	5,984	0	0
Hammond, NY 13646	EAST-0155205 NRTH-1598964		Enhanced S 41834	0	0	63,340
	DEED BOOK 2003 PG-12570		COUNTY TAXABLE VALUE	23,936		
	FULL MARKET VALUE	84,742	TOWN TAXABLE VALUE	29,920		
			SCHOOL TAXABLE VALUE	18,860		
			FD035 Rossie Fire Prot	82,200 TO M		
*****						

STATE OF NEW YORK  
 COUNTY - St Lawrence  
 TOWN - Rossie  
 SWIS - 407600

2 0 1 5 T E N T A T I V E A S S E S S M E N T R O L L  
 T A X A B L E SECTION OF THE ROLL - 1  
 TAX MAP NUMBER SEQUENCE  
 UNIFORM PERCENT OF VALUE IS 097.00

PAGE 96  
 VALUATION DATE-JUL 01, 2014  
 TAXABLE STATUS DATE-MAR 01, 2015

TAX MAP PARCEL NUMBER	PROPERTY LOCATION & CLASS	ASSESSMENT	EXEMPTION CODE	COUNTY	TOWN	SCHOOL
CURRENT OWNERS NAME	SCHOOL DISTRICT	LAND	TAX DESCRIPTION	TAXABLE VALUE		
CURRENT OWNERS ADDRESS	PARCEL SIZE/GRID COORD	TOTAL	SPECIAL DISTRICTS	ACCOUNT NO.		
*****						
157.006-2-11	141 Whitaker Rd 210 1 Family Res - WTRFNT Hammond 1 404201	13,350	Basic Star 41854	0	0	29,100
Fairbanks Diana L	Re:0599SP47000	110,900	COUNTY TAXABLE VALUE	110,900		
141 Whitaker Rd	Indian River & Black Lake		TOWN TAXABLE VALUE	110,900		
Hammond, NY 13646	330'wf		SCHOOL TAXABLE VALUE	81,800		
	ACRES 1.90		FD035 Rossie Fire Prot	110,900	TO M	
	EAST-0155122 NRTH-1598682					
	DEED BOOK 2009 PG-17702					
	FULL MARKET VALUE	114,330				
*****						
157.006-2-12	133 Whitaker Rd 210 1 Family Res - WTRFNT Hammond 1 404201	13,350	Enhanced S 41834	0	0	63,340
Hamm Donald K	147' WF	95,000	COUNTY TAXABLE VALUE	95,000		
Hamm Linda M	ACRES 2.10		TOWN TAXABLE VALUE	95,000		
133 Whitaker Rd	EAST-0155116 NRTH-1598406		SCHOOL TAXABLE VALUE	31,660		
Hammond, NY 13646-4228	DEED BOOK 983 PG-00027		FD035 Rossie Fire Prot	95,000	TO M	
	FULL MARKET VALUE	97,938				
*****						
157.006-2-14	Mill Rd 311 Res vac land Hammond 1 404201	3,000	COUNTY TAXABLE VALUE	3,000		
Hyatt Peter W	Plotted 10/06	3,000	TOWN TAXABLE VALUE	3,000		
9 Pinelake Ct	55x149x51x66		SCHOOL TAXABLE VALUE	3,000		
Williamsville, NY 14221	FRNT 55.00 DPTH		FD035 Rossie Fire Prot	3,000	TO M	
	ACRES 0.12					
	EAST-0155064 NRTH-1599171					
	FULL MARKET VALUE	3,093				
*****						
157.006-3-1	1240 CR 3 260 Seasonal res - WTRFNT Hammond 1 404201	10,000	COUNTY TAXABLE VALUE	56,000		1- 19- 2
Smith Charles R	40x70x55wfx70	56,000	TOWN TAXABLE VALUE	56,000		
Smith Kimbely S	FRNT 55.00 DPTH 70.00		SCHOOL TAXABLE VALUE	56,000		
3345 Shuler Rd	EAST-0154388 NRTH-1598332		FD035 Rossie Fire Prot	56,000	TO M	
Alpine, NY 14805	DEED BOOK 2007 PG-11457					
	FULL MARKET VALUE	57,732				
*****						
157.006-3-2	1236 CR 3 210 1 Family Res - WTRFNT Hammond 1 404201	5,000	COUNTY TAXABLE VALUE	37,500		1- 4- 7
McCullough Living Trust	113x70x123wfx101	37,500	TOWN TAXABLE VALUE	37,500		
109 S Hammond Rd	FRNT 123.00 DPTH		SCHOOL TAXABLE VALUE	37,500		
Hammond, NY 13646	ACRES 0.15		FD035 Rossie Fire Prot	37,500	TO M	
	EAST-0154442 NRTH-1598269					
	DEED BOOK 2013 PG-14448					
	FULL MARKET VALUE	38,660				
*****						



STATE OF NEW YORK  
COUNTY - St Lawrence  
TOWN - Rossie  
SWIS - 407600

2 0 1 5 T E N T A T I V E A S S E S S M E N T R O L L  
T A X A B L E SECTION OF THE ROLL - 1  
TAX MAP NUMBER SEQUENCE  
UNIFORM PERCENT OF VALUE IS 097.00

PAGE 97  
VALUATION DATE-JUL 01, 2014  
TAXABLE STATUS DATE-MAR 01, 2015

TAX MAP PARCEL NUMBER	PROPERTY LOCATION & CLASS	ASSESSMENT	EXEMPTION CODE-----	COUNTY-----	TOWN-----	SCHOOL
CURRENT OWNERS NAME	SCHOOL DISTRICT	LAND	TAX DESCRIPTION	TAXABLE VALUE		
CURRENT OWNERS ADDRESS	PARCEL SIZE/GRID COORD	TOTAL	SPECIAL DISTRICTS			ACCOUNT NO.
*****						
157.006-3-3	1232 CR 3			157.006-3-3		*****
Lynch Donald V	260 Seasonal res - WTRFNT		COUNTY TAXABLE VALUE	92,000		1- 21- 2
Lynch Susan E	Hammond 1 404201	13,000	TOWN TAXABLE VALUE	92,000		
44 Wilma Dr	Re:1003SP78000 Indian rvr	92,000	SCHOOL TAXABLE VALUE	92,000		
Lancaster, NY 14086	Re:Campbell Rd & Yrbt 185		FD035 Rossie Fire Prot	92,000 TO M		
	59x101x80wfx119					
	FRNT 80.00 DPTH 110.00					
	BANK8888830					
	EAST-0154507 NRTH-1598206					
	DEED BOOK 2003 PG-18078					
	FULL MARKET VALUE	94,845				
*****						
157.006-3-4	1228 CR 3			157.006-3-4		*****
Monin Andrew A	260 Seasonal res - WTRFNT		COUNTY TAXABLE VALUE	75,250		1- 22- 8
Hayn David	Hammond 1 404201	13,000	TOWN TAXABLE VALUE	75,250		
25 Berkshire Dr	Re:0602SP32000	75,250	SCHOOL TAXABLE VALUE	75,250		
Albany, NY 12205	Re: Indian Rvr & Blk Lake		FD035 Rossie Fire Prot	75,250 TO M		
	81x119x117wfx197					
	FRNT 117.00 DPTH 158.00					
	EAST-0154559 NRTH-1598145					
	DEED BOOK 2002 PG-10392					
	FULL MARKET VALUE	77,577				
*****						
157.006-3-5	1224 CR 3			157.006-3-5		*****
Bowie Thomas B Jr.	210 1 Family Res - WTRFNT		Basic Star 41854	0		1- 12- 7
1224 County Route 3	Hammond 1 404201	13,000	Dis & Lim 41932	14,000		29,100
Hammond, NY 13646	85'WFx222x76'RFx197	70,000	COUNTY TAXABLE VALUE	56,000		0
	FRNT 85.00 DPTH 210.00		TOWN TAXABLE VALUE	70,000		
	EAST-0154608 NRTH-1598091		SCHOOL TAXABLE VALUE	40,900		
	DEED BOOK 2006 PG-17895		FD035 Rossie Fire Prot	70,000 TO M		
	FULL MARKET VALUE	72,165				
*****						
157.006-3-6	1214 CR 3			157.006-3-6		*****
Hutton David	240 Rural res - WTRFNT		Basic Star 41854	0		1- 5- 5
1214 County Route 3	Hammond 1 404201	37,500	COUNTY TAXABLE VALUE	84,500		29,100
Hammond, NY 13646	Re:0595sp30,000	84,500	TOWN TAXABLE VALUE	84,500		
	275'wf		SCHOOL TAXABLE VALUE	55,400		
	ACRES 13.70		FD035 Rossie Fire Prot	84,500 TO M		
	EAST-0154781 NRTH-1597747					
	DEED BOOK 1088 PG-391					
	FULL MARKET VALUE	87,113				
*****						

STATE OF NEW YORK  
COUNTY - St Lawrence  
TOWN - Rossie  
SWIS - 407600

2 0 1 5 T E N T A T I V E A S S E S S M E N T R O L L  
T A X A B L E SECTION OF THE ROLL - 1  
TAX MAP NUMBER SEQUENCE  
UNIFORM PERCENT OF VALUE IS 097.00

PAGE 98  
VALUATION DATE-JUL 01, 2014  
TAXABLE STATUS DATE-MAR 01, 2015

TAX MAP PARCEL NUMBER	PROPERTY LOCATION & CLASS	ASSESSMENT	EXEMPTION CODE	COUNTY	TOWN	SCHOOL
CURRENT OWNERS NAME	SCHOOL DISTRICT	LAND	TAX DESCRIPTION	TAXABLE VALUE		
CURRENT OWNERS ADDRESS	PARCEL SIZE/GRID COORD	TOTAL	SPECIAL DISTRICTS			ACCOUNT NO.
***** 157.006-3-7 *****						
1191 CR 3						1- 12-12
157.006-3-7	210 1 Family Res		Aged - Cou 41802	24,045	0	0
Hutton Donna J	Hammond 1 404201	10,000	Enhanced S 41834	0	0	63,340
1191 County Route 3	322'fr	80,150	COUNTY TAXABLE VALUE	56,105		
Hammond, NY 13646	FRNT 322.00 DPTH		TOWN TAXABLE VALUE	80,150		
	ACRES 1.10		SCHOOL TAXABLE VALUE	16,810		
	EAST-0154436 NRTH-1597331		FD035 Rossie Fire Prot	80,150 TO M		
	DEED BOOK 1096 PG-568					
	FULL MARKET VALUE	82,629				
***** 157.006-4-1 *****						
1291 CR 3						1- 1- 4
157.006-4-1	210 1 Family Res		COUNTY TAXABLE VALUE	28,000		
Neuman Henry	Hammond 1 404201	6,400	TOWN TAXABLE VALUE	28,000		
Neuman Joan	Re:0388sp4845	28,000	SCHOOL TAXABLE VALUE	28,000		
179 Morraw Rd	325x166x91x40x222		FD035 Rossie Fire Prot	28,000 TO M		
Richville, NY 13681-3120	FRNT 325.00 DPTH 166.00					
	EAST-0153562 NRTH-1599171					
	DEED BOOK 1021 PG-01011					
	FULL MARKET VALUE	28,866				
***** 157.006-4-2 *****						
CR 3						1- 21- 4
157.006-4-2	314 Rural vac<10		COUNTY TAXABLE VALUE	600		
Carlisle David	Hammond 1 404201	600	TOWN TAXABLE VALUE	600		
1285 County Route 3	Also see 2006/9230	600	SCHOOL TAXABLE VALUE	600		
Hammond, NY 13646	50x77x45x46		FD035 Rossie Fire Prot	600 TO M		
	FRNT 50.00 DPTH 62.00					
	ACRES 0.06					
	EAST-0153715 NRTH-1599188					
	DEED BOOK 2005 PG-19949					
	FULL MARKET VALUE	619				
***** 157.006-4-3 *****						
1285 CR 3						1- 17- 5
157.006-4-3	210 1 Family Res		Basic Star 41854	0	0	24,400
Carlisle David	Hammond 1 404201	2,600	COUNTY TAXABLE VALUE	24,400		
1285 County Route 3	Also see 2006/9230	24,400	TOWN TAXABLE VALUE	24,400		
Hammond, NY 13646	FRNT 30.00 DPTH		SCHOOL TAXABLE VALUE	0		
	ACRES 0.55		FD035 Rossie Fire Prot	24,400 TO M		
	EAST-0153693 NRTH-1599059					
	DEED BOOK 2005 PG-19949					
	FULL MARKET VALUE	25,155				
*****						

STATE OF NEW YORK  
COUNTY - St Lawrence  
TOWN - Rossie  
SWIS - 407600

2 0 1 5 T E N T A T I V E A S S E S S M E N T R O L L  
T A X A B L E SECTION OF THE ROLL - 1  
TAX MAP NUMBER SEQUENCE  
UNIFORM PERCENT OF VALUE IS 097.00

PAGE 99  
VALUATION DATE-JUL 01, 2014  
TAXABLE STATUS DATE-MAR 01, 2015

TAX MAP PARCEL NUMBER	PROPERTY LOCATION & CLASS	ASSESSMENT	EXEMPTION CODE	COUNTY	TOWN	SCHOOL
CURRENT OWNERS NAME	SCHOOL DISTRICT	LAND	TAX DESCRIPTION	TAXABLE VALUE		
CURRENT OWNERS ADDRESS	PARCEL SIZE/GRID COORD	TOTAL	SPECIAL DISTRICTS			ACCOUNT NO.
***** 157.006-4-6.1 *****						
1270,1277	1279,1281 CR 3					1- 21- 3.2
157.006-4-6.1	281 Multiple res - WTRFNT		VET COM CT 41131	17,125	17,125	0
Hool James	Hammond 1 404201	13,000	VET DIS CT 41141	15,755	15,755	0
Hool Sharon L	Re:0691Sp18000 AC.29	68,500	Enhanced S 41834	0	0	63,340
1270 County Route 3	Re:WF & Multiple 260's		COUNTY TAXABLE VALUE	35,620		
Hammond, NY 13646	FRNT 108.00 DPTH		TOWN TAXABLE VALUE	35,620		
	ACRES 1.00		SCHOOL TAXABLE VALUE	5,160		
	EAST-0153887 NRTH-1598985		FD035 Rossie Fire Prot	68,500	TO M	
	DEED BOOK 1051 PG-00047					
	FULL MARKET VALUE	70,619				
***** 157.006-4-9 *****						
1268	CR 3					1- 21- 4
157.006-4-9	260 Seasonal res - WTRFNT		COUNTY TAXABLE VALUE	35,000		
Monin Andrew A	Hammond 1 404201	13,000	TOWN TAXABLE VALUE	35,000		
Monin Jeanne A	117x40x100wfx20x45 .18	35,000	SCHOOL TAXABLE VALUE	35,000		
25 Berkshire Dr	FRNT 100.00 DPTH 78.00		FD035 Rossie Fire Prot	35,000	TO M	
Albany, NY 12205	EAST-0154038 NRTH-1598877					
	DEED BOOK 2013 PG-14841					
	FULL MARKET VALUE	36,082				
***** 157.006-4-10 *****						
1269	CR 3					1- 29- 9
157.006-4-10	210 1 Family Res		Aged - Cou 41802	9,833	0	0
Walsh John A (LU)	Hammond 1 404201	6,000	Aged - Tow 41803	0	3,278	0
1269 County Route 3	70x75x59x44x169	32,775	Enhanced S 41834	0	0	32,775
Hammond, NY 13646	FRNT 70.00 DPTH 152.00		COUNTY TAXABLE VALUE	22,942		
	EAST-0153875 NRTH-1598876		TOWN TAXABLE VALUE	29,497		
	DEED BOOK 2008 PG-16010		SCHOOL TAXABLE VALUE	0		
	FULL MARKET VALUE	33,789	FD035 Rossie Fire Prot	32,775	TO M	
***** 157.006-4-11 *****						
157.006-4-11	CR 3					1- 21- 1
Plate Wesley F	312 Vac w/imprv - WTRFNT		COUNTY TAXABLE VALUE	5,000		
Plate Janet M	Hammond 1 404201	3,000	TOWN TAXABLE VALUE	5,000		
2828 County Road 7	38x72x45x20x15wfx132	5,000	SCHOOL TAXABLE VALUE	5,000		
Montour Falls, NY 14865-9746	FRNT 15.00 DPTH 72.00		FD035 Rossie Fire Prot	5,000	TO M	
	EAST-0154002 NRTH-1598799					
	DEED BOOK 00978 PG-00301					
	FULL MARKET VALUE	5,155				
***** 157.006-4-12.2 *****						
157.006-4-12.2	CR 3					1- 24-12.2
Van Sant Kathleen E	314 Rural vac<10 - WTRFNT		COUNTY TAXABLE VALUE	13,000		
6611 State Highway 58 Apt 2	Hammond 1 404201	13,000	TOWN TAXABLE VALUE	13,000		
Gouverneur, NY 13642-4210	94x125x98wfx107	13,000	SCHOOL TAXABLE VALUE	13,000		
	FRNT 98.00 DPTH 116.00		FD035 Rossie Fire Prot	13,000	TO M	
	EAST-0154050 NRTH-1598752					
	DEED BOOK BY PG-WILL					
	FULL MARKET VALUE	13,402				
*****						

STATE OF NEW YORK  
 COUNTY - St Lawrence  
 TOWN - Rossie  
 SWIS - 407600

2 0 1 5 T E N T A T I V E A S S E S S M E N T R O L L  
 T A X A B L E SECTION OF THE ROLL - 1  
 TAX MAP NUMBER SEQUENCE  
 UNIFORM PERCENT OF VALUE IS 097.00

PAGE 100  
 VALUATION DATE-JUL 01, 2014  
 TAXABLE STATUS DATE-MAR 01, 2015

TAX MAP PARCEL NUMBER	PROPERTY LOCATION & CLASS	ASSESSMENT	EXEMPTION CODE-----	COUNTY-----	TOWN-----	SCHOOL
CURRENT OWNERS NAME	SCHOOL DISTRICT	LAND	TAX DESCRIPTION	TAXABLE VALUE		
CURRENT OWNERS ADDRESS	PARCEL SIZE/GRID COORD	TOTAL	SPECIAL DISTRICTS	ACCOUNT NO.		
*****						
157.006-4-12.11	CR 3 314 Rural vac<10 - WTRFNT		COUNTY TAXABLE VALUE	13,000		
Smith Erin W	Hammond 1 404201	13,000	TOWN TAXABLE VALUE	13,000		
44 Delaware Ave	.09a (C)	13,000	SCHOOL TAXABLE VALUE	13,000		
Rochester, NY 14623	39x107x35x106 35'Wf		FD035 Rossie Fire Prot	13,000 TO M		
	FRNT 35.00 DPTH 107.00					
	EAST-0154102 NRTH-1598690					
	DEED BOOK 1072 PG-310					
	FULL MARKET VALUE	13,402				
*****						
157.006-4-12.12	1252 CR 3 260 Seasonal res - WTRFNT		COUNTY TAXABLE VALUE	110,900		
Vincent Kim Ellen	Hammond 1 404201	13,000	TOWN TAXABLE VALUE	110,900		
6 Grover St	Re:0993sp18,000	110,900	SCHOOL TAXABLE VALUE	110,900		
Concord, NH 03301	139x106x135wfx80 .29A		FD035 Rossie Fire Prot	110,900 TO M		
	FRNT 135.00 DPTH 93.00					
	EAST-0154156 NRTH-1598629					
	DEED BOOK 2005 PG-11319					
	FULL MARKET VALUE	114,330				
*****						
157.006-4-14	1263 CR 3 210 1 Family Res		Basic Star 41854	0		21,250
Walsh Marcus	Hammond 1 404201	10,000	COUNTY TAXABLE VALUE	21,250	0	
1269 County Route 3	Re:1195sp10,000	21,250	TOWN TAXABLE VALUE	21,250		
Hammond, NY 13646-4222	FRNT 220.00 DPTH 165.00		SCHOOL TAXABLE VALUE	0		
	EAST-0153678 NRTH-1598849		FD035 Rossie Fire Prot	21,250 TO M		
	DEED BOOK 1095 PG-169					
	FULL MARKET VALUE	21,907				
*****						
157.006-4-15	1261 CR 3 270 Mfg housing		COUNTY TAXABLE VALUE	22,250		1- 10- 3
Van Sant Kathleen E	Hammond 1 404201	10,000	TOWN TAXABLE VALUE	22,250		
6611 State Highway 58 Apt 2	234'RFx182x198x178	22,250	SCHOOL TAXABLE VALUE	22,250		
Gouverneur, NY 13642-4210	FRNT 234.00 DPTH 180.00		FD035 Rossie Fire Prot	22,250 TO M		
	EAST-0153832 NRTH-1598712					
	DEED BOOK BY PG-WILL					
	FULL MARKET VALUE	22,938				
*****						
157.006-4-16	1255 CR 3 210 1 Family Res		COUNTY TAXABLE VALUE	25,000		1- 16- 3
Martire Steven P	Hammond 1 404201	6,000	TOWN TAXABLE VALUE	25,000		
Martire Prudence A	64x127x100x101	25,000	SCHOOL TAXABLE VALUE	25,000		
1255 County Route 3	FRNT 64.00 DPTH 127.00		FD035 Rossie Fire Prot	25,000 TO M		
Hammond, NY 13646	EAST-0153994 NRTH-1598556					
	DEED BOOK 1076 PG-598					
	FULL MARKET VALUE	25,773				
*****						

STATE OF NEW YORK  
COUNTY - St Lawrence  
TOWN - Rossie  
SWIS - 407600

2 0 1 5 T E N T A T I V E A S S E S S M E N T R O L L  
T A X A B L E SECTION OF THE ROLL - 1  
TAX MAP NUMBER SEQUENCE  
UNIFORM PERCENT OF VALUE IS 097.00

PAGE 101  
VALUATION DATE-JUL 01, 2014  
TAXABLE STATUS DATE-MAR 01, 2015

TAX MAP PARCEL NUMBER	PROPERTY LOCATION & CLASS	ASSESSMENT	EXEMPTION CODE	COUNTY	TOWN	SCHOOL
CURRENT OWNERS NAME	SCHOOL DISTRICT	LAND	TAX DESCRIPTION	TAXABLE VALUE		
CURRENT OWNERS ADDRESS	PARCEL SIZE/GRID COORD	TOTAL	SPECIAL DISTRICTS	ACCOUNT NO.		
*****						
157.006-4-17	CR 3			157.006-4-17	1- 4- 8	
McCullough Living Trust	323 Vacant rural		COUNTY TAXABLE VALUE	1,000		
109 S Hammond Rd	Hammond 1 404201	1,000	TOWN TAXABLE VALUE	1,000		
Hammond, NY 13646	139x178x46x132x139x255	1,000	SCHOOL TAXABLE VALUE	1,000		
	FRNT 139.00 DPTH 183.00		FD035 Rossie Fire Prot	1,000 TO M		
	EAST-0154006 NRTH-1598405					
	DEED BOOK 2013 PG-14447					
	FULL MARKET VALUE	1,031				
*****						
157.006-4-18	1243 CR 3			157.006-4-18	1- 8- 3	
McQueer Dwayne M	210 1 Family Res		Basic Star 41854	0	0	29,100
1243 County Route 3	Hammond 1 404201	10,000	COUNTY TAXABLE VALUE	37,000		
Hammond, NY 13646	130x189x60x132x139x280	37,000	TOWN TAXABLE VALUE	37,000		
	FRNT 121.00 DPTH 195.00		SCHOOL TAXABLE VALUE	7,900		
	EAST-0154132 NRTH-1598369		FD035 Rossie Fire Prot	37,000 TO M		
	DEED BOOK 2005 PG-6780					
	FULL MARKET VALUE	38,144				
*****						
157.006-4-19	1239 CR 3			157.006-4-19	1- 16-11	
Ball Warren A (LC)	210 1 Family Res		Basic Star 41854	0	0	29,100
Corodimas Donna E (LC)	Hammond 1 404201	10,000	COUNTY TAXABLE VALUE	43,350		
1239 County Route 3	.52a	43,350	TOWN TAXABLE VALUE	43,350		
Hammond, NY 13646	108x79x70x156x151x189		SCHOOL TAXABLE VALUE	14,250		
	FRNT 108.00 DPTH 211.00		FD035 Rossie Fire Prot	43,350 TO M		
	EAST-0154201 NRTH-1598244					
	DEED BOOK 918 PG-00654					
	FULL MARKET VALUE	44,691				
*****						
157.006-4-21	1231 CR 3			157.006-4-21	1- 32- 6	
Mcilwain Peter O	260 Seasonal res		COUNTY TAXABLE VALUE	26,500		
PO Box 158	Hammond 1 404201	9,000	TOWN TAXABLE VALUE	26,500		
Campbell, NY 14821	92x20x74x233x157x228	26,500	SCHOOL TAXABLE VALUE	26,500		
	FRNT 92.00 DPTH 231.00		FD035 Rossie Fire Prot	26,500 TO M		
	EAST-0154301 NRTH-1598104					
	DEED BOOK 2013 PG-7766					
	FULL MARKET VALUE	27,320				
*****						
157.006-4-22	1227 CR 3			157.006-4-22	1- 9-11	
Lynch Donald V (etal)	311 Res vac land		COUNTY TAXABLE VALUE	2,200		
44 Wilma Dr	Hammond 1 404201	2,200	TOWN TAXABLE VALUE	2,200		
Lancaster, NY 14086	86x39x74x33	2,200	SCHOOL TAXABLE VALUE	2,200		
	FRNT 86.00 DPTH 36.00		FD035 Rossie Fire Prot	2,200 TO M		
	EAST-0154420 NRTH-1598100					
	DEED BOOK 2007 PG-14707					
	FULL MARKET VALUE	2,268				
*****						

STATE OF NEW YORK  
 COUNTY - St Lawrence  
 TOWN - Rossie  
 SWIS - 407600

2 0 1 5 T E N T A T I V E A S S E S S M E N T R O L L  
 T A X A B L E SECTION OF THE ROLL - 1  
 TAX MAP NUMBER SEQUENCE  
 UNIFORM PERCENT OF VALUE IS 097.00

PAGE 102  
 VALUATION DATE-JUL 01, 2014  
 TAXABLE STATUS DATE-MAR 01, 2015

TAX MAP PARCEL NUMBER	PROPERTY LOCATION & CLASS	ASSESSMENT	EXEMPTION CODE-----	COUNTY-----	TOWN-----	SCHOOL
CURRENT OWNERS NAME	SCHOOL DISTRICT	LAND	TAX DESCRIPTION	TAXABLE VALUE		
CURRENT OWNERS ADDRESS	PARCEL SIZE/GRID COORD	TOTAL	SPECIAL DISTRICTS	ACCOUNT NO.		
*****						
157.006-4-23	1223 CR 3 210 1 Family Res		COUNTY TAXABLE VALUE	157.006-4-23	1- 6- 8	
Davidson Richard	Hammond 1 404201	10,000	TOWN TAXABLE VALUE			
Davidson Margaruite	108x272x82x272	75,500	SCHOOL TAXABLE VALUE			
504 Dunn St	FRNT 108.00 DPTH 272.00		FD035 Rossie Fire Prot			75,500 TO M
Hammond, NY 13646-3309	EAST-0154373 NRTH-1597993					
	DEED BOOK 809 PG-00172					
	FULL MARKET VALUE	77,835				
*****						
157.006-4-26	1215 CR 3 210 1 Family Res		Basic Star 41854	157.006-4-26	1- 27- 6	
Bromley Matthew D	Hammond 1 404201	6,000	COUNTY TAXABLE VALUE		0 29,100	
1215 County Route 3	Re:1098sp44000	93,500	TOWN TAXABLE VALUE			
Hammond, NY 13646	FRNT 109.00 DPTH 119.00		SCHOOL TAXABLE VALUE			
	BANK8888830		FD035 Rossie Fire Prot			93,500 TO M
	EAST-0154458 NRTH-1597832					
	DEED BOOK 2005 PG-19546					
	FULL MARKET VALUE	96,392				
*****						
157.006-4-28	CR 3 311 Res vac land		COUNTY TAXABLE VALUE	157.006-4-28		
Martire Steven	Hammond 1 404201	300	TOWN TAXABLE VALUE			
Martire Prudence	7/95 4500	300	SCHOOL TAXABLE VALUE			
1255 County Route 3	FRNT 81.00 DPTH		AG001 Ag Dist #1			.00 MT
Hammond, NY 13646	ACRES 0.26		FD035 Rossie Fire Prot			300 TO M
	EAST-0153943 NRTH-1598610					
	DEED BOOK 1091 PG-1075					
	FULL MARKET VALUE	309				
*****						

STATE OF NEW YORK  
 COUNTY - St Lawrence  
 TOWN - Rossie  
 SWIS - 407600

2 0 1 5 T E N T A T I V E A S S E S S M E N T R O L L  
 T A X A B L E S E C T I O N O F T H E R O L L - 1  
 M A P S E C T I O N - 157  
 S U B - S E C T I O N - 006  
 U N I F O R M P E R C E N T O F V A L U E I S 097.00

PAGE 103  
 VALUATION DATE-JUL 01, 2014  
 TAXABLE STATUS DATE-MAR 01, 2015  
 RPS150/V04/L015  
 CURRENT DATE 4/21/2015

\*\*\* S P E C I A L D I S T R I C T S U M M A R Y \*\*\*

CODE	DISTRICT NAME	TOTAL PARCELS	EXTENSION TYPE	EXTENSION VALUE	AD VALOREM VALUE	EXEMPT AMOUNT	TAXABLE VALUE
AG001	Ag Dist #1		1 MOVTAX				
FD035	Rossie Fire Pr	49	TOTAL M		2564,825		2564,825

\*\*\* S C H O O L D I S T R I C T S U M M A R Y \*\*\*

CODE	DISTRICT NAME	TOTAL PARCELS	ASSESSED LAND	ASSESSED TOTAL	EXEMPT AMOUNT	TOTAL TAXABLE	STAR AMOUNT	STAR TAXABLE
404201	Hammond 1	49	604,500	2564,825		2564,825	564,235	2000,590
	S U B - T O T A L	49	604,500	2564,825		2564,825	564,235	2000,590
	T O T A L	49	604,500	2564,825		2564,825	564,235	2000,590

\*\*\* S Y S T E M C O D E S S U M M A R Y \*\*\*

NO SYSTEM EXEMPTIONS AT THIS LEVEL

\*\*\* E X E M P T I O N S U M M A R Y \*\*\*

CODE	DESCRIPTION	TOTAL PARCELS	COUNTY	TOWN	SCHOOL
41131	VET COM CT	2	36,525	36,525	
41141	VET DIS CT	2	48,635	48,635	
41802	Aged - Cou	3	39,862		
41803	Aged - Tow	1		3,278	
41834	Enhanced S	6			314,885
41854	Basic Star	9			249,350
41932	Dis & Lim	2	35,375		
	T O T A L	25	160,397	88,438	564,235

STATE OF NEW YORK  
COUNTY - St Lawrence  
TOWN - Rossie  
SWIS - 407600

2 0 1 5 T E N T A T I V E A S S E S S M E N T R O L L  
T A X A B L E SECTION OF THE ROLL - 1  
M A P S E C T I O N - 157  
S U B - S E C T I O N - 006  
UNIFORM PERCENT OF VALUE IS 097.00

PAGE 104  
VALUATION DATE-JUL 01, 2014  
TAXABLE STATUS DATE-MAR 01, 2015  
RPS150/V04/L015  
CURRENT DATE 4/21/2015

\*\*\* G R A N D T O T A L S \*\*\*

ROLL SEC	DESCRIPTION	TOTAL PARCELS	ASSESSED LAND	ASSESSED TOTAL	TAXABLE COUNTY	TAXABLE TOWN	TAXABLE SCHOOL	STAR TAXABLE
1	TAXABLE	49	604,500	2564,825	2404,428	2476,387	2564,825	2000,590



STATE OF NEW YORK  
 COUNTY - St Lawrence  
 TOWN - Rossie  
 SWIS - 407600

2 0 1 5 T E N T A T I V E A S S E S S M E N T R O L L  
 T A X A B L E SECTION OF THE ROLL - 1  
 TAX MAP NUMBER SEQUENCE  
 UNIFORM PERCENT OF VALUE IS 097.00

PAGE 105  
 VALUATION DATE-JUL 01, 2014  
 TAXABLE STATUS DATE-MAR 01, 2015

TAX MAP PARCEL NUMBER	PROPERTY LOCATION & CLASS	ASSESSMENT	EXEMPTION CODE	COUNTY	TOWN	SCHOOL
CURRENT OWNERS NAME	SCHOOL DISTRICT	LAND	TAX DESCRIPTION	TAXABLE VALUE		
CURRENT OWNERS ADDRESS	PARCEL SIZE/GRID COORD	TOTAL	SPECIAL DISTRICTS	ACCOUNT NO.		
*****						
157.040-1-2	Off Hall Rd 314 Rural vac<10 - WTRFNT		COUNTY TAXABLE VALUE	157.040-1-2	1- 22-14	*****
Novak Karl J	Hammond 1 404201	5,300	TOWN TAXABLE VALUE			
Novak Bonnie C	80x110x90wfx130	5,300	SCHOOL TAXABLE VALUE			
8480 Switch Ln	FRNT 90.00 DPTH 120.00		FD035 Rossie Fire Prot			5,300 TO M
Cicero, NY 13039	EAST-0155603 NRTH-1594322					
	DEED BOOK 1050 PG-00086					
	FULL MARKET VALUE	5,464				
*****						
157.040-1-3	Off Hall Rd 314 Rural vac<10 - WTRFNT		COUNTY TAXABLE VALUE	157.040-1-3	1- 5- 6	*****
Chairvolotti Ray	Hammond 1 404201	9,400	TOWN TAXABLE VALUE			
Chairvolotti Annette	185x130x210wfx175	9,400	SCHOOL TAXABLE VALUE			
c/o Marlene G Keller	FRNT 210.00 DPTH 151.00		AG001 Ag Dist #1			.00 MT
344 SW Fourth St	EAST-0155536 NRTH-1594443		FD035 Rossie Fire Prot			9,400 TO M
Florida City, FL 33034	DEED BOOK 1998 PG-5027					
	FULL MARKET VALUE	9,691				
*****						
157.040-1-4	Off Hall Rd 314 Rural vac<10 - WTRFNT		COUNTY TAXABLE VALUE	157.040-1-4	1- 19-11	*****
Novak Nancy & etal	Hammond 1 404201	7,000	TOWN TAXABLE VALUE			
7156 Town Line Rd	.41a	7,000	SCHOOL TAXABLE VALUE			
Rome, NY 13440	106x172x170wfx100x123		AG001 Ag Dist #1			.00 MT
	FRNT 170.00 DPTH 172.00		FD035 Rossie Fire Prot			7,000 TO M
	EAST-0155519 NRTH-1594602					
	DEED BOOK 1068 PG-1009					
	FULL MARKET VALUE	7,216				
*****						
157.040-1-5	Off Hall Rd 260 Seasonal res - WTRFNT		COUNTY TAXABLE VALUE	157.040-1-5	1- 19-10	*****
Novak Nancy & etal	Hammond 1 404201	8,000	TOWN TAXABLE VALUE			
7156 Town Line Rd	110x100x90wfx100	36,900	SCHOOL TAXABLE VALUE			
Rome, NY 13440	FRNT 90.00 DPTH 100.00		AG001 Ag Dist #1			.00 MT
	EAST-0155543 NRTH-1594705		FD035 Rossie Fire Prot			36,900 TO M
	DEED BOOK 1068 PG-1009					
	FULL MARKET VALUE	38,041				
*****						
157.040-1-6	Off Hall Rd 260 Seasonal res - WTRFNT		COUNTY TAXABLE VALUE	157.040-1-6	1- 5- 7	*****
Novak Karl	Hammond 1 404201	8,000	TOWN TAXABLE VALUE			
Novak Bonnie	Correction Deed 1022/54	42,400	SCHOOL TAXABLE VALUE			
8480 Switch Ln	110x100x90wfx100		AG001 Ag Dist #1			.00 MT
Cicero, NY 13039	FRNT 90.00 DPTH 100.00		FD035 Rossie Fire Prot			42,400 TO M
	EAST-0155652 NRTH-1594731					
	DEED BOOK 2003 PG-23661					
	FULL MARKET VALUE	43,711				
*****						

STATE OF NEW YORK  
 COUNTY - St Lawrence  
 TOWN - Rossie  
 SWIS - 407600

2 0 1 5 T E N T A T I V E A S S E S S M E N T R O L L  
 T A X A B L E SECTION OF THE ROLL - 1  
 TAX MAP NUMBER SEQUENCE  
 UNIFORM PERCENT OF VALUE IS 097.00

PAGE 106  
 VALUATION DATE-JUL 01, 2014  
 TAXABLE STATUS DATE-MAR 01, 2015

TAX MAP PARCEL NUMBER	PROPERTY LOCATION & CLASS	ASSESSMENT	EXEMPTION CODE	COUNTY	TOWN	SCHOOL
CURRENT OWNERS NAME	SCHOOL DISTRICT	LAND	TAX DESCRIPTION	TAXABLE VALUE		
CURRENT OWNERS ADDRESS	PARCEL SIZE/GRID COORD	TOTAL	SPECIAL DISTRICTS	ACCOUNT NO.		
***** 157.040-1-7 *****						
	Off Hall Rd					1- 19-12
157.040-1-7	260 Seasonal res - WTRFNT		COUNTY TAXABLE VALUE	35,500		
Robinson Karen A	Hammond 1 404201	13,000	TOWN TAXABLE VALUE	35,500		
857 Albion Cross Rd	190WFx187x231x100	35,500	SCHOOL TAXABLE VALUE	35,500		
Pulaski, NY 13142-2426	FRNT 190.00 DPTH 144.00		AG001 Ag Dist #1	.00 MT		
	EAST-0155787 NRTH-1594761		FD035 Rossie Fire Prot	35,500 TO M		
	DEED BOOK 943 PG-00238					
	FULL MARKET VALUE	36,598				
*****						

STATE OF NEW YORK  
 COUNTY - St Lawrence  
 TOWN - Rossie  
 SWIS - 407600

2 0 1 5 T E N T A T I V E A S S E S S M E N T R O L L  
 T A X A B L E S E C T I O N O F T H E R O L L - 1  
 M A P S E C T I O N - 157  
 S U B - S E C T I O N - 040  
 U N I F O R M P E R C E N T O F V A L U E I S 097.00

PAGE 107  
 VALUATION DATE-JUL 01, 2014  
 TAXABLE STATUS DATE-MAR 01, 2015  
 RPS150/V04/L015  
 CURRENT DATE 4/21/2015

\*\*\* S P E C I A L D I S T R I C T S U M M A R Y \*\*\*

CODE	DISTRICT NAME	TOTAL PARCELS	EXTENSION TYPE	EXTENSION VALUE	AD VALOREM VALUE	EXEMPT AMOUNT	TAXABLE VALUE
AG001	Ag Dist #1		5 MOVTAX				
FD035	Rossie Fire Pr		6 TOTAL M		136,500		136,500

\*\*\* S C H O O L D I S T R I C T S U M M A R Y \*\*\*

CODE	DISTRICT NAME	TOTAL PARCELS	ASSESSED LAND	ASSESSED TOTAL	EXEMPT AMOUNT	TOTAL TAXABLE	STAR AMOUNT	STAR TAXABLE
404201	Hammond 1	6	50,700	136,500		136,500		136,500
	S U B - T O T A L	6	50,700	136,500		136,500		136,500
	T O T A L	6	50,700	136,500		136,500		136,500

\*\*\* S Y S T E M C O D E S S U M M A R Y \*\*\*

NO SYSTEM EXEMPTIONS AT THIS LEVEL

\*\*\* E X E M P T I O N S U M M A R Y \*\*\*

NO EXEMPTIONS AT THIS LEVEL

\*\*\* G R A N D T O T A L S \*\*\*

ROLL SEC	DESCRIPTION	TOTAL PARCELS	ASSESSED LAND	ASSESSED TOTAL	TAXABLE COUNTY	TAXABLE TOWN	TAXABLE SCHOOL	STAR TAXABLE
1	TAXABLE	6	50,700	136,500	136,500	136,500	136,500	136,500

STATE OF NEW YORK  
COUNTY - St Lawrence  
TOWN - Rossie  
SWIS - 407600

2 0 1 5 T E N T A T I V E A S S E S S M E N T R O L L  
T A X A B L E SECTION OF THE ROLL - 1  
TAX MAP NUMBER SEQUENCE  
UNIFORM PERCENT OF VALUE IS 097.00

PAGE 108  
VALUATION DATE-JUL 01, 2014  
TAXABLE STATUS DATE-MAR 01, 2015

TAX MAP PARCEL NUMBER	PROPERTY LOCATION & CLASS	ASSESSMENT	EXEMPTION CODE	COUNTY	TOWN	SCHOOL
CURRENT OWNERS NAME	SCHOOL DISTRICT	LAND	TAX DESCRIPTION	TAXABLE VALUE		
CURRENT OWNERS ADDRESS	PARCEL SIZE/GRID COORD	TOTAL	SPECIAL DISTRICTS	ACCOUNT NO.		
*****						
157.048-1-1	Off Hall Rd			157.048-1-1		*****
Robinson Karen A	314 Rural vac<10 - WTRFNT		COUNTY TAXABLE VALUE			1- 19-12
857 Albion Cross Rd	Hammond 1 404201	5,500	TOWN TAXABLE VALUE			
Pulaski, NY 13142-2426	93x76x40x210x112 Calc	5,500	SCHOOL TAXABLE VALUE			
	FRNT 210.00 DPTH 75.00		AG001 Ag Dist #1			
	EAST-0155644 NRTH-1594212		FD035 Rossie Fire Prot			
	DEED BOOK 943 PG-00238					
	FULL MARKET VALUE	5,670				
*****						
157.048-2-1	10 Ken Turnbull Rd/pvt			157.048-2-1		*****
Penders Everett M	270 Mfg housing - WTRFNT		COUNTY TAXABLE VALUE			1- 20- 8
Penders Erin K	Hammond 1 404201	4,000	TOWN TAXABLE VALUE			
49 River Rd	130'WFx25x118x78	15,000	SCHOOL TAXABLE VALUE			
Redwood, NY 13679	FRNT 130.00 DPTH 52.00		AG001 Ag Dist #1			
	EAST-0155973 NRTH-1592367		FD035 Rossie Fire Prot			
	DEED BOOK 2007 PG-16343					
	FULL MARKET VALUE	15,464				
*****						
157.048-2-2	9 Ken Turnbull Rd/pvt			157.048-2-2		*****
Spath Kathleen	311 Res vac land - WTRFNT		COUNTY TAXABLE VALUE			1- 18-10
6580 Redman Rd	Hammond 1 404201	6,500	TOWN TAXABLE VALUE			
Brockport, NY 14420	247'WFx73x138	6,500	SCHOOL TAXABLE VALUE			
	FRNT 247.00 DPTH 73.00		AG001 Ag Dist #1			
	EAST-0156016 NRTH-1592263		FD035 Rossie Fire Prot			
	DEED BOOK 1067 PG-510					
	FULL MARKET VALUE	6,701				
*****						

STATE OF NEW YORK  
 COUNTY - St Lawrence  
 TOWN - Rossie  
 SWIS - 407600

2 0 1 5 T E N T A T I V E A S S E S S M E N T R O L L  
 T A X A B L E S E C T I O N O F T H E R O L L - 1  
 M A P S E C T I O N - 157  
 S U B - S E C T I O N - 048  
 U N I F O R M P E R C E N T O F V A L U E I S 097.00

PAGE 109  
 VALUATION DATE-JUL 01, 2014  
 TAXABLE STATUS DATE-MAR 01, 2015  
 RPS150/V04/L015  
 CURRENT DATE 4/21/2015

\*\*\* S P E C I A L D I S T R I C T S U M M A R Y \*\*\*

CODE	DISTRICT NAME	TOTAL PARCELS	EXTENSION TYPE	EXTENSION VALUE	AD VALOREM VALUE	EXEMPT AMOUNT	TAXABLE VALUE
AG001	Ag Dist #1	3	MOVTAX				
FD035	Rossie Fire Pr	3	TOTAL M		27,000		27,000

\*\*\* S C H O O L D I S T R I C T S U M M A R Y \*\*\*

CODE	DISTRICT NAME	TOTAL PARCELS	ASSESSED LAND	ASSESSED TOTAL	EXEMPT AMOUNT	TOTAL TAXABLE	STAR AMOUNT	STAR TAXABLE
404201	Hammond 1	3	16,000	27,000		27,000		27,000
	S U B - T O T A L	3	16,000	27,000		27,000		27,000
	T O T A L	3	16,000	27,000		27,000		27,000

\*\*\* S Y S T E M C O D E S S U M M A R Y \*\*\*

NO SYSTEM EXEMPTIONS AT THIS LEVEL

\*\*\* E X E M P T I O N S U M M A R Y \*\*\*

NO EXEMPTIONS AT THIS LEVEL

\*\*\* G R A N D T O T A L S \*\*\*

ROLL SEC	DESCRIPTION	TOTAL PARCELS	ASSESSED LAND	ASSESSED TOTAL	TAXABLE COUNTY	TAXABLE TOWN	TAXABLE SCHOOL	STAR TAXABLE
1	TAXABLE	3	16,000	27,000	27,000	27,000	27,000	27,000

STATE OF NEW YORK  
 COUNTY - St Lawrence  
 TOWN - Rossie  
 SWIS - 407600

2 0 1 5 T E N T A T I V E A S S E S S M E N T R O L L  
 T A X A B L E SECTION OF THE ROLL - 1  
 TAX MAP NUMBER SEQUENCE  
 UNIFORM PERCENT OF VALUE IS 097.00

PAGE 110  
 VALUATION DATE-JUL 01, 2014  
 TAXABLE STATUS DATE-MAR 01, 2015

TAX MAP PARCEL NUMBER	PROPERTY LOCATION & CLASS	ASSESSMENT	EXEMPTION CODE	COUNTY	TOWN	SCHOOL
CURRENT OWNERS NAME	SCHOOL DISTRICT	LAND	TAX DESCRIPTION	TAXABLE VALUE		
CURRENT OWNERS ADDRESS	PARCEL SIZE/GRID COORD	TOTAL	SPECIAL DISTRICTS	ACCOUNT NO.		
*****						
157.049-1-1	4 Ken Turnbull Rd/pvt 270 Mfg housing - WTRFNT Hammond 1 404201	5,000	COUNTY TAXABLE VALUE	10,725	1- 5-12	
Connolly James			TOWN TAXABLE VALUE	10,725		
23 Hutchins St	70'WFx82x70x91	10,725	SCHOOL TAXABLE VALUE	10,725		
Batavia, NY 14020-3605	FRNT 70.00 DPTH 87.00 EAST-0156375 NRTH-1592326 DEED BOOK 2011 PG-17940		AG001 Ag Dist #1	.00 MT		
			FD035 Rossie Fire Prot	10,725 TO M		
	FULL MARKET VALUE	11,057				
*****						
157.049-1-2	5 Ken Turnbull Rd/pvt 311 Res vac land - WTRFNT Hammond 1 404201	5,000	COUNTY TAXABLE VALUE	5,000	1- 11- 2	
Laney Harold W			TOWN TAXABLE VALUE	5,000		
Laney Joyce E	70'WFx70x70x82	5,000	SCHOOL TAXABLE VALUE	5,000		
25 Maple Dr	FRNT 70.00 DPTH 76.00		AG001 Ag Dist #1	.00 MT		
Bowmansville, NY 14026	EAST-0156305 NRTH-1592317 DEED BOOK 2002 PG-11953		FD035 Rossie Fire Prot	5,000 TO M		
	FULL MARKET VALUE	5,155				
*****						
157.049-1-3	6 Ken Turnbull Rd/pvt 260 Seasonal res - WTRFNT Hammond 1 404201	5,000	COUNTY TAXABLE VALUE	41,000	1- 18-12	
Spath Kathleen			TOWN TAXABLE VALUE	41,000		
6580 Redman Rd	70'WFx79x70x70	41,000	SCHOOL TAXABLE VALUE	41,000		
Brockport, NY 14420	FRNT 70.00 DPTH 75.00		AG001 Ag Dist #1	.00 MT		
	EAST-0156233 NRTH-1592309 DEED BOOK 1067 PG-510		FD035 Rossie Fire Prot	41,000 TO M		
	FULL MARKET VALUE	42,268				
*****						
157.049-1-4	7 Ken Turnbull Rd/pvt 260 Seasonal res - WTRFNT Hammond 1 404201	5,000	COUNTY TAXABLE VALUE	6,900	1- 18-13	
Spath Kathleen			TOWN TAXABLE VALUE	6,900		
6580 Redman Rd	60'WFx69x60x79	6,900	SCHOOL TAXABLE VALUE	6,900		
Brockport, NY 14420	FRNT 60.00 DPTH 74.00		AG001 Ag Dist #1	.00 MT		
	EAST-0156170 NRTH-1592293 DEED BOOK 1067 PG-510		FD035 Rossie Fire Prot	6,900 TO M		
	FULL MARKET VALUE	7,113				
*****						
157.049-1-5	Off Hall Rd 312 Vac w/imprv - WTRFNT Hammond 1 404201	5,000	COUNTY TAXABLE VALUE	7,500	1- 18-11	
Spath Kathleen			TOWN TAXABLE VALUE	7,500		
6580 Redman Rd	60wfx73x60x69	7,500	SCHOOL TAXABLE VALUE	7,500		
Brockport, NY 14420	FRNT 60.00 DPTH 71.00		AG001 Ag Dist #1	.00 MT		
	EAST-0156111 NRTH-1592285 DEED BOOK 1067 PG-510		FD035 Rossie Fire Prot	7,500 TO M		
	FULL MARKET VALUE	7,732				
*****						

STATE OF NEW YORK  
 COUNTY - St Lawrence  
 TOWN - Rossie  
 SWIS - 407600

2 0 1 5 T E N T A T I V E A S S E S S M E N T R O L L  
 T A X A B L E S E C T I O N O F T H E R O L L - 1  
 M A P S E C T I O N - 157  
 S U B - S E C T I O N - 049  
 U N I F O R M P E R C E N T O F V A L U E I S 097.00

PAGE 111  
 VALUATION DATE-JUL 01, 2014  
 TAXABLE STATUS DATE-MAR 01, 2015  
 RPS150/V04/L015  
 CURRENT DATE 4/21/2015

\*\*\* S P E C I A L D I S T R I C T S U M M A R Y \*\*\*

CODE	DISTRICT NAME	TOTAL PARCELS	EXTENSION TYPE	EXTENSION VALUE	AD VALOREM VALUE	EXEMPT AMOUNT	TAXABLE VALUE
AG001	Ag Dist #1	5	MOVTAX				
FD035	Rossie Fire Pr	5	TOTAL M		71,125		71,125

\*\*\* S C H O O L D I S T R I C T S U M M A R Y \*\*\*

CODE	DISTRICT NAME	TOTAL PARCELS	ASSESSED LAND	ASSESSED TOTAL	EXEMPT AMOUNT	TOTAL TAXABLE	STAR AMOUNT	STAR TAXABLE
404201	Hammond 1	5	25,000	71,125		71,125		71,125
	S U B - T O T A L	5	25,000	71,125		71,125		71,125
	T O T A L	5	25,000	71,125		71,125		71,125

\*\*\* S Y S T E M C O D E S S U M M A R Y \*\*\*

NO SYSTEM EXEMPTIONS AT THIS LEVEL

\*\*\* E X E M P T I O N S U M M A R Y \*\*\*

NO EXEMPTIONS AT THIS LEVEL

\*\*\* G R A N D T O T A L S \*\*\*

ROLL SEC	DESCRIPTION	TOTAL PARCELS	ASSESSED LAND	ASSESSED TOTAL	TAXABLE COUNTY	TAXABLE TOWN	TAXABLE SCHOOL	STAR TAXABLE
1	TAXABLE	5	25,000	71,125	71,125	71,125	71,125	71,125

STATE OF NEW YORK  
 COUNTY - St Lawrence  
 TOWN - Rossie  
 SWIS - 407600

2 0 1 5 T E N T A T I V E A S S E S S M E N T R O L L  
 T A X A B L E SECTION OF THE ROLL - 1  
 TAX MAP NUMBER SEQUENCE  
 UNIFORM PERCENT OF VALUE IS 097.00

PAGE 112  
 VALUATION DATE-JUL 01, 2014  
 TAXABLE STATUS DATE-MAR 01, 2015

TAX MAP PARCEL NUMBER	PROPERTY LOCATION & CLASS	ASSESSMENT	EXEMPTION CODE	COUNTY	TOWN	SCHOOL
CURRENT OWNERS NAME	SCHOOL DISTRICT	LAND	TAX DESCRIPTION	TAXABLE VALUE		
CURRENT OWNERS ADDRESS	PARCEL SIZE/GRID COORD	TOTAL	SPECIAL DISTRICTS	ACCOUNT NO.		
*****						
157.057-1-1	Off CR 3			157.057-1-1		*****
Slate Kenneth D	312 Vac w/imprv - WTRFNT		COUNTY TAXABLE VALUE	6,000		1- 26- 1
Slate Ronald I	Hammond 1 404201	5,000	TOWN TAXABLE VALUE	6,000		
296 W Main St	75wfx117x100x96	6,000	SCHOOL TAXABLE VALUE	6,000		
Gouverneur, NY 13642	FRNT 100.00 DPTH 107.00		AG001 Ag Dist #1	.00 MT		
	EAST-0156523 NRTH-1591996		FD035 Rossie Fire Prot	6,000 TO M		
	DEED BOOK 2011 PG-6261					
	FULL MARKET VALUE	6,186				
*****						
157.057-1-2	Off CR 3			157.057-1-2		*****
Slate Randy J	312 Vac w/imprv - WTRFNT		COUNTY TAXABLE VALUE	18,000		1- 25-11
Slate Kenneth D	Hammond 1 404201	6,000	TOWN TAXABLE VALUE	18,000		
296 W Main St	109wfx176x117 Seas	18,000	SCHOOL TAXABLE VALUE	18,000		
Gouverneur, NY 13642	FRNT 176.00 DPTH 109.00		AG001 Ag Dist #1	.00 MT		
	EAST-0156530 NRTH-1592089		FD035 Rossie Fire Prot	18,000 TO M		
	DEED BOOK 2011 PG-6263					
	FULL MARKET VALUE	18,557				
*****						



STATE OF NEW YORK  
 COUNTY - St Lawrence  
 TOWN - Rossie  
 SWIS - 407600

2 0 1 5 T E N T A T I V E A S S E S S M E N T R O L L  
 T A X A B L E S E C T I O N O F T H E R O L L - 1  
 M A P S E C T I O N - 157  
 S U B - S E C T I O N - 057  
 U N I F O R M P E R C E N T O F V A L U E I S 097.00

PAGE 113  
 VALUATION DATE-JUL 01, 2014  
 TAXABLE STATUS DATE-MAR 01, 2015  
 RPS150/V04/L015  
 CURRENT DATE 4/21/2015

\*\*\* S P E C I A L D I S T R I C T S U M M A R Y \*\*\*

CODE	DISTRICT NAME	TOTAL PARCELS	EXTENSION TYPE	EXTENSION VALUE	AD VALOREM VALUE	EXEMPT AMOUNT	TAXABLE VALUE
AG001	Ag Dist #1	2	MOVTAX				
FD035	Rossie Fire Pr	2	TOTAL M		24,000		24,000

\*\*\* S C H O O L D I S T R I C T S U M M A R Y \*\*\*

CODE	DISTRICT NAME	TOTAL PARCELS	ASSESSED LAND	ASSESSED TOTAL	EXEMPT AMOUNT	TOTAL TAXABLE	STAR AMOUNT	STAR TAXABLE
404201	Hammond 1	2	11,000	24,000		24,000		24,000
	S U B - T O T A L	2	11,000	24,000		24,000		24,000
	T O T A L	2	11,000	24,000		24,000		24,000

\*\*\* S Y S T E M C O D E S S U M M A R Y \*\*\*

NO SYSTEM EXEMPTIONS AT THIS LEVEL

\*\*\* E X E M P T I O N S U M M A R Y \*\*\*

NO EXEMPTIONS AT THIS LEVEL

\*\*\* G R A N D T O T A L S \*\*\*

ROLL SEC	DESCRIPTION	TOTAL PARCELS	ASSESSED LAND	ASSESSED TOTAL	TAXABLE COUNTY	TAXABLE TOWN	TAXABLE SCHOOL	STAR TAXABLE
1	TAXABLE	2	11,000	24,000	24,000	24,000	24,000	24,000

STATE OF NEW YORK  
 COUNTY - St Lawrence  
 TOWN - Rossie  
 SWIS - 407600

2 0 1 5 T E N T A T I V E A S S E S S M E N T R O L L  
 T A X A B L E SECTION OF THE ROLL - 1  
 TAX MAP NUMBER SEQUENCE  
 UNIFORM PERCENT OF VALUE IS 097.00

PAGE 114  
 VALUATION DATE-JUL 01, 2014  
 TAXABLE STATUS DATE-MAR 01, 2015

TAX MAP PARCEL NUMBER	PROPERTY LOCATION & CLASS	ASSESSMENT	EXEMPTION CODE	COUNTY	TOWN	SCHOOL
CURRENT OWNERS NAME	SCHOOL DISTRICT	LAND	TAX DESCRIPTION	TAXABLE VALUE		
CURRENT OWNERS ADDRESS	PARCEL SIZE/GRID COORD	TOTAL	SPECIAL DISTRICTS	ACCOUNT NO.		
*****						
158.003-1-1	6 Liscum Rd 210 1 Family Res		COUNTY TAXABLE VALUE	85,000		1- 15- 8
Beck Andrew M	Gouverneur 1 404001	8,000	TOWN TAXABLE VALUE	85,000		
Beck Brittany A	264x272x173x156	85,000	SCHOOL TAXABLE VALUE	85,000		
6 Liscum Rd	ACRES 0.61		FD035 Rossie Fire Prot	85,000	TO M	
Gouverneur, NY 13642	EAST-0168148 NRTH-1584545					
	DEED BOOK 2014 PG-10378					
	FULL MARKET VALUE	87,629				
*****						
158.003-1-2	CR 10 314 Rural vac<10		COUNTY TAXABLE VALUE	7,600		1- 15-10.1
Beck Andrew M	Gouverneur 1 404001	7,600	TOWN TAXABLE VALUE	7,600		
Beck Brittany A	FRNT 395.00 DPTH	7,600	SCHOOL TAXABLE VALUE	7,600		
6 Liscum Rd	ACRES 4.30		FD035 Rossie Fire Prot	7,600	TO M	
Gouverneur, NY 13642	EAST-0168229 NRTH-1584294					
	DEED BOOK 2014 PG-10378					
	FULL MARKET VALUE	7,835				
*****						
158.003-2-1	18 Liscum Rd 240 Rural res - WTRFNT		Basic Star 41854	0	0	1- 8-10 29,100
Wood Brady K	Gouverneur 1 404001	21,550	COUNTY TAXABLE VALUE	93,900		
Wood Tracey A	Re:0301SP20000	93,900	TOWN TAXABLE VALUE	93,900		
18 Liscum Rd	1150'RF & 198'WF		SCHOOL TAXABLE VALUE	64,800		
Gouverneur, NY 13642	FRNT 1150.00 DPTH		AG001 Ag Dist #1	.00	MT	
	ACRES 33.00		FD035 Rossie Fire Prot	93,900	TO M	
	EAST-0169329 NRTH-1584371					
	DEED BOOK 2001 PG-4911					
	FULL MARKET VALUE	96,804				
*****						
158.003-2-2	15 Liscum Rd 270 Mfg housing		COUNTY TAXABLE VALUE	24,000		
Walker Krista L	Gouverneur 1 404001	12,800	TOWN TAXABLE VALUE	24,000		
15 Liscum Rd	FRNT 1300.00 DPTH	24,000	SCHOOL TAXABLE VALUE	24,000		
Gouverneur, NY 13642	ACRES 8.00		AG001 Ag Dist #1	.00	MT	
	EAST-0168738 NRTH-1585048		FD035 Rossie Fire Prot	24,000	TO M	
	DEED BOOK 1999 PG-1412					
	FULL MARKET VALUE	24,742				
*****						
158.003-2-3	754 CR 10 240 Rural res		Enhanced S 41834	0	0	63,340
Welch (LU) William J	Gouverneur 1 404001	15,000	VETCOM CTS 41130	19,400	19,400	19,400
Welch (LU) Dorothy A	ACRES 41.90	126,500	VETDIS CTS 41140	37,950	37,950	37,950
% William J Welch	EAST-0168222 NRTH-1585959		COUNTY TAXABLE VALUE	69,150		
754 County Route 10	DEED BOOK 2006 PG-3846		TOWN TAXABLE VALUE	69,150		
Gouverneur, NY 13642	FULL MARKET VALUE	130,412	SCHOOL TAXABLE VALUE	5,810		
			AG001 Ag Dist #1	.00	MT	
			FD035 Rossie Fire Prot	126,500	TO M	
*****						

STATE OF NEW YORK  
 COUNTY - St Lawrence  
 TOWN - Rossie  
 SWIS - 407600

2 0 1 5 T E N T A T I V E A S S E S S M E N T R O L L  
 T A X A B L E S E C T I O N O F T H E R O L L - 1  
 M A P S E C T I O N - 158  
 S U B - S E C T I O N - 003  
 U N I F O R M P E R C E N T O F V A L U E I S 097.00

PAGE 115  
 VALUATION DATE-JUL 01, 2014  
 TAXABLE STATUS DATE-MAR 01, 2015  
 RPS150/V04/L015  
 CURRENT DATE 4/21/2015

\*\*\* S P E C I A L D I S T R I C T S U M M A R Y \*\*\*

CODE	DISTRICT NAME	TOTAL PARCELS	EXTENSION TYPE	EXTENSION VALUE	AD VALOREM VALUE	EXEMPT AMOUNT	TAXABLE VALUE
AG001	Ag Dist #1	3	MOVTAX				
FD035	Rossie Fire Pr	5	TOTAL M		337,000		337,000

\*\*\* S C H O O L D I S T R I C T S U M M A R Y \*\*\*

CODE	DISTRICT NAME	TOTAL PARCELS	ASSESSED LAND	ASSESSED TOTAL	EXEMPT AMOUNT	TOTAL TAXABLE	STAR AMOUNT	STAR TAXABLE
404001	Gouverneur 1	5	64,950	337,000	57,350	279,650	92,440	187,210
	S U B - T O T A L	5	64,950	337,000	57,350	279,650	92,440	187,210
	T O T A L	5	64,950	337,000	57,350	279,650	92,440	187,210

\*\*\* S Y S T E M C O D E S S U M M A R Y \*\*\*

NO SYSTEM EXEMPTIONS AT THIS LEVEL

\*\*\* E X E M P T I O N S U M M A R Y \*\*\*

CODE	DESCRIPTION	TOTAL PARCELS	COUNTY	TOWN	SCHOOL
41130	VETCOM CTS	1	19,400	19,400	19,400
41140	VETDIS CTS	1	37,950	37,950	37,950
41834	Enhanced S	1			63,340
41854	Basic Star	1			29,100
	T O T A L	4	57,350	57,350	149,790

STATE OF NEW YORK  
COUNTY - St Lawrence  
TOWN - Rossie  
SWIS - 407600

2 0 1 5 T E N T A T I V E A S S E S S M E N T R O L L  
T A X A B L E S E C T I O N O F T H E R O L L - 1  
M A P S E C T I O N - 1 5 8  
S U B - S E C T I O N - 0 0 3  
UNIFORM PERCENT OF VALUE IS 097.00

PAGE 116  
VALUATION DATE-JUL 01, 2014  
TAXABLE STATUS DATE-MAR 01, 2015  
RPS150/V04/L015  
CURRENT DATE 4/21/2015

\*\*\* G R A N D T O T A L S \*\*\*

ROLL SEC	DESCRIPTION	TOTAL PARCELS	ASSESSED LAND	ASSESSED TOTAL	TAXABLE COUNTY	TAXABLE TOWN	TAXABLE SCHOOL	STAR TAXABLE
1	TAXABLE	5	64,950	337,000	279,650	279,650	279,650	187,210

STATE OF NEW YORK  
COUNTY - St Lawrence  
TOWN - Rossie  
SWIS - 407600

2 0 1 5 T E N T A T I V E A S S E S S M E N T R O L L  
T A X A B L E SECTION OF THE ROLL - 1  
TAX MAP NUMBER SEQUENCE  
UNIFORM PERCENT OF VALUE IS 097.00

PAGE 117  
VALUATION DATE-JUL 01, 2014  
TAXABLE STATUS DATE-MAR 01, 2015

TAX MAP PARCEL NUMBER	PROPERTY LOCATION & CLASS	ASSESSMENT	EXEMPTION CODE	COUNTY	TOWN	SCHOOL
CURRENT OWNERS NAME	SCHOOL DISTRICT	LAND	TAX DESCRIPTION	TAXABLE VALUE		
CURRENT OWNERS ADDRESS	PARCEL SIZE/GRID COORD	TOTAL	SPECIAL DISTRICTS	ACCOUNT NO.		
*****						
170.002-1-1	Grass Lk 311 Res vac land - WTRFNT		COUNTY TAXABLE VALUE	55,000		
Applied Research & Development	Hammond 1 404201	55,000	TOWN TAXABLE VALUE	55,000		
PO Box 192	2007/16618 R.O.W.	55,000	SCHOOL TAXABLE VALUE	55,000		
Lyndonville, VT 05851	220'wf		FD035 Rossie Fire Prot	55,000	TO M	
	FRNT 220.00 DPTH					
	ACRES 0.90					
	EAST-0138195 NRTH-1584029					
	DEED BOOK 2007 PG-18196					
	FULL MARKET VALUE	56,701				
*****						
170.002-1-2.2	100 Lussier Ln/Pvt		COUNTY TAXABLE VALUE	118,000		
Degennaro Vincent L	260 Seasonal res - WTRFNT		TOWN TAXABLE VALUE	118,000		
Degennaro Michele	Hammond 1 404201	62,000	SCHOOL TAXABLE VALUE	118,000		
208 East Hoard St	2010/16565 Nimo Easement	118,000	FD035 Rossie Fire Prot	118,000	TO M	
Watertown, NY 13601	945'fr					
	FRNT 945.00 DPTH					
	ACRES 5.10					
	EAST-0140139 NRTH-1582797					
	DEED BOOK 2002 PG-7323					
	FULL MARKET VALUE	121,649				
*****						
170.002-1-2.3	150 Lussier Ln/Pvt		Enhanced S 41834	0	0	63,340
Bolton Michael G	210 1 Family Res - WTRFNT	61,930	COUNTY TAXABLE VALUE	185,200		
Bolton Bobbie E	Hammond 1 404201	185,200	TOWN TAXABLE VALUE	185,200		
150 Lussier Ln	893' WF		SCHOOL TAXABLE VALUE	121,860		
Redwood, NY 13679	FRNT 893.00 DPTH		FD035 Rossie Fire Prot	185,200	TO M	
	ACRES 5.10					
	EAST-0139331 NRTH-1583749					
	DEED BOOK 2005 PG-14702					
	FULL MARKET VALUE	190,928				
*****						
170.002-1-2.12	Off Lead Mine Rd		COUNTY TAXABLE VALUE	70,480		
Krafft Lynn E	260 Seasonal res - WTRFNT		TOWN TAXABLE VALUE	70,480		
Krafft Janet M	Hammond 1 404201	58,480	SCHOOL TAXABLE VALUE	70,480		
25988 Hinds Rd	2010/16564 Nimo Easement	70,480	FD035 Rossie Fire Prot	70,480	TO M	
Watertown, NY 13601	5.10A(D)					
	548'WF					
	FRNT 548.00 DPTH					
	ACRES 5.10					
	EAST-0138683 NRTH-1583722					
	DEED BOOK 2004 PG-11523					
	FULL MARKET VALUE	72,660				
*****						

STATE OF NEW YORK  
 COUNTY - St Lawrence  
 TOWN - Rossie  
 SWIS - 407600

2 0 1 5 T E N T A T I V E A S S E S S M E N T R O L L  
 T A X A B L E SECTION OF THE ROLL - 1  
 TAX MAP NUMBER SEQUENCE  
 UNIFORM PERCENT OF VALUE IS 097.00

PAGE 118  
 VALUATION DATE-JUL 01, 2014  
 TAXABLE STATUS DATE-MAR 01, 2015

TAX MAP PARCEL NUMBER	PROPERTY LOCATION & CLASS	ASSESSMENT	EXEMPTION CODE-----	COUNTY-----	TOWN-----	SCHOOL
CURRENT OWNERS NAME	SCHOOL DISTRICT	LAND	TAX DESCRIPTION	TAXABLE VALUE		
CURRENT OWNERS ADDRESS	PARCEL SIZE/GRID COORD	TOTAL	SPECIAL DISTRICTS	ACCOUNT NO.		
*****						
170.002-1-2.112	Park Circle/prvt 314 Rural vac<10		COUNTY TAXABLE VALUE			60,400
Wilder Christopher	Hammond 1 404201	60,400	TOWN TAXABLE VALUE			60,400
Wilder Irene	2010/16564 Nimo Easement	60,400	SCHOOL TAXABLE VALUE			60,400
PO Box 376	5.1A(D)		FD035 Rossie Fire Prot			60,400 TO M
Copenhagen, NY 13626	740' WF & 777' RF FRNT 740.00 DPTH ACRES 5.10 EAST-0137912 NRTH-1583919 DEED BOOK 2007 PG-9752 FULL MARKET VALUE	62,268				
*****						
170.002-1-2.113	Park Circle/prvt 314 Rural vac<10 - WTRFNT		COUNTY TAXABLE VALUE			55,000
Amato Louis C	Hammond 1 404201	55,000	TOWN TAXABLE VALUE			55,000
Amato Trisha E	2010/16564 Nimo Easement	55,000	SCHOOL TAXABLE VALUE			55,000
38347 Red Lake Rd	5.1A(D)		FD035 Rossie Fire Prot			55,000 TO M
Theresa, NY 13691	203' WF FRNT 203.00 DPTH ACRES 5.10 EAST-0138215 NRTH-1583493 DEED BOOK 2007 PG-16619 FULL MARKET VALUE	56,701				
*****						
170.002-1-2.114	Lussier Lane/Prvt 314 Rural vac<10 - WTRFNT		COUNTY TAXABLE VALUE			62,000
Leroy Steven M	Hammond 1 404201	62,000	TOWN TAXABLE VALUE			62,000
Leroy Deborah	2010/16564 Nimo Easement	62,000	SCHOOL TAXABLE VALUE			62,000
6801 N Geneva Rd	5.0A(S) Lot # 5		FD035 Rossie Fire Prot			62,000 TO M
Sodus, NY 14551	900' WF & 730' RF FRNT 900.00 DPTH ACRES 5.00 EAST-0140081 NRTH-1583434 DEED BOOK 2015 PG-1180 FULL MARKET VALUE	63,918				
*****						
170.002-1-3	Lussier Ln 322 Rural vac>10 - WTRFNT		COUNTY TAXABLE VALUE			37,950
Leroy Steven M	Hammond 1 404201	37,950	TOWN TAXABLE VALUE			37,950
6801 N Geneva Rd	2010/16564 Nimo Easement	37,950	SCHOOL TAXABLE VALUE			37,950
Sodus, NY 14551	34.45A(D) 135' Total WF ACRES 26.40 EAST-0139343 NRTH-1583181 DEED BOOK 2013 PG-5207 FULL MARKET VALUE	39,124	FD035 Rossie Fire Prot			37,950 TO M
*****						

STATE OF NEW YORK  
COUNTY - St Lawrence  
TOWN - Rossie  
SWIS - 407600

2 0 1 5 T E N T A T I V E A S S E S S M E N T R O L L  
T A X A B L E SECTION OF THE ROLL - 1  
TAX MAP NUMBER SEQUENCE  
UNIFORM PERCENT OF VALUE IS 097.00

PAGE 119  
VALUATION DATE-JUL 01, 2014  
TAXABLE STATUS DATE-MAR 01, 2015

TAX MAP PARCEL NUMBER	PROPERTY LOCATION & CLASS	ASSESSMENT	EXEMPTION CODE	COUNTY	TOWN	SCHOOL
CURRENT OWNERS NAME	SCHOOL DISTRICT	LAND	TAX DESCRIPTION	TAXABLE VALUE		
CURRENT OWNERS ADDRESS	PARCEL SIZE/GRID COORD	TOTAL	SPECIAL DISTRICTS	ACCOUNT NO.		
***** 170.002-1-4 *****						
170.002-1-4	Lussier Ln/Prvt 314 Rural vac<10		COUNTY TAXABLE VALUE			3,200
De Gennaro Vincent L	Hammond 1 404201	3,200	TOWN TAXABLE VALUE			3,200
De Gennaro Michele C	Plotted OK 3/2013	3,200	SCHOOL TAXABLE VALUE			3,200
208 East Hoard St Watertown, NY 13601	5.10A(S) Lot 7 L, W & M survey 2013 FRNT 736.00 DPTH ACRES 5.10 EAST-0139827 NRTH-1582816 DEED BOOK 2013 PG-6671 FULL MARKET VALUE 3,299					
***** 170.002-2-1 *****						
170.002-2-1	11 Grass Lake Camp Rd/prvt 270 Mfg housing - WTRFNT		COUNTY TAXABLE VALUE			43,900
Mosher David	Hammond 1 404201	40,000	TOWN TAXABLE VALUE			43,900
Mosher Blanche	Seasonal 191'Wf	43,900	SCHOOL TAXABLE VALUE			43,900
3367 Neptune Dr Canastota, NY 13032	FRNT 191.00 DPTH ACRES 3.00 EAST-0141642 NRTH-1582517 DEED BOOK 889 PG-01035 FULL MARKET VALUE 45,258		AG001 Ag Dist #1 FD035 Rossie Fire Prot		.00 MT	43,900 TO M
***** 170.002-2-2.2 *****						
170.002-2-2.2	41 Grass Lake Camp Rd/prvt 260 Seasonal res - WTRFNT		COUNTY TAXABLE VALUE			165,400
Applebaum Richard L	Hammond 1 404201	59,200	TOWN TAXABLE VALUE			165,400
Applebaum Joan E	Re:0895sp66,000	165,400	SCHOOL TAXABLE VALUE			165,400
7100 Coventry Rd S East Syracuse, NY 13057-3049	128'wf FRNT 128.00 DPTH 208.00 EAST-0142249 NRTH-1583778 DEED BOOK 2007 PG-9768 FULL MARKET VALUE 170,515		AG001 Ag Dist #1 FD035 Rossie Fire Prot		.00 MT	165,400 TO M
***** 170.002-2-2.3 *****						
170.002-2-2.3	51 Grass Lake Camp Rd/prvt 260 Seasonal res - WTRFNT		COUNTY TAXABLE VALUE			130,000
Wizeman Joseph	Hammond 1 404201	57,000	TOWN TAXABLE VALUE			130,000
86 Faas Rd Palmyra, NY 14522-9615	400'wf FRNT 400.00 DPTH ACRES 5.80 EAST-0142730 NRTH-1583875 DEED BOOK 948 PG-00013 FULL MARKET VALUE 134,021	130,000	SCHOOL TAXABLE VALUE			130,000
			AG001 Ag Dist #1 FD035 Rossie Fire Prot		.00 MT	130,000 TO M
*****						

STATE OF NEW YORK  
COUNTY - St Lawrence  
TOWN - Rossie  
SWIS - 407600

2 0 1 5 T E N T A T I V E A S S E S S M E N T R O L L  
T A X A B L E SECTION OF THE ROLL - 1  
TAX MAP NUMBER SEQUENCE  
UNIFORM PERCENT OF VALUE IS 097.00

PAGE 120  
VALUATION DATE-JUL 01, 2014  
TAXABLE STATUS DATE-MAR 01, 2015

TAX MAP PARCEL NUMBER	PROPERTY LOCATION & CLASS	ASSESSMENT	EXEMPTION CODE	COUNTY	TOWN	SCHOOL
CURRENT OWNERS NAME	SCHOOL DISTRICT	LAND	TAX DESCRIPTION	TAXABLE VALUE		
CURRENT OWNERS ADDRESS	PARCEL SIZE/GRID COORD	TOTAL	SPECIAL DISTRICTS	ACCOUNT NO.		
*****						
170.002-2-2.4	19 Grass Lake Camp Rd/prvt			170.002-2-2.4	1-	21-12.13
Rose David M	260 Seasonal res - WTRFNT		COUNTY TAXABLE VALUE	95,000		
Rose Cynthia A	Hammond 1 404201	55,260	TOWN TAXABLE VALUE	95,000		
175 Stroupe Rd	Re:off Mine Rd	95,000	SCHOOL TAXABLE VALUE	95,000		
Ilion, NY 13357	Re: 1202SP17500		AG001 Ag Dist #1	.00 MT		
	177x226wfx202x272		FD035 Rossie Fire Prot	95,000 TO M		
	FRNT 226.00 DPTH					
	ACRES 1.10					
	EAST-0141637 NRTH-1583032					
	DEED BOOK 2002 PG-21628					
	FULL MARKET VALUE	97,938				
*****						
170.002-2-2.51	Off Lead Mine Rd			170.002-2-2.51	1-	21-15.5
Ninos John E	322 Rural vac>10		COUNTY TAXABLE VALUE	6,300		
Ninos Angel A	Hammond 1 404201	6,300	TOWN TAXABLE VALUE	6,300		
34 Hillcrest Dr	374'fr	6,300	SCHOOL TAXABLE VALUE	6,300		
Alfred, NY 14802	ACRES 18.00		AG001 Ag Dist #1	.00 MT		
	EAST-0142347 NRTH-1582770		FD035 Rossie Fire Prot	6,300 TO M		
	DEED BOOK 981 PG-414					
	FULL MARKET VALUE	6,495				
*****						
170.002-2-2.52	20 Grass Lake Rd/prvt			170.002-2-2.52		
Wagoner David	312 Vac w/imprv		COUNTY TAXABLE VALUE	4,935		
20 Grass Lake Rd	Hammond 1 404201	4,835	TOWN TAXABLE VALUE	4,935		
Redwood, NY 13679-2116	Re:0596spl,500vac	4,935	SCHOOL TAXABLE VALUE	4,935		
	204'RFx441x200x442		AG001 Ag Dist #1	.00 MT		
	FRNT 204.00 DPTH		FD035 Rossie Fire Prot	4,935 TO M		
	ACRES 2.00					
	EAST-0141986 NRTH-1583056					
	DEED BOOK 1103 PG-386					
	FULL MARKET VALUE	5,088				
*****						
170.002-2-3.11	Lead Mine Rd			170.002-2-3.11	1-	21-13.1
Arney Don Michael	322 Rural vac>10		COUNTY TAXABLE VALUE	13,650		
Scutt Michelle Jeanne	Indian River 222401	13,650	TOWN TAXABLE VALUE	13,650		
6785 Mount Morris Nunda Rd	FRNT 305.00 DPTH	13,650	SCHOOL TAXABLE VALUE	13,650		
Mount Morris, NY 14510-9411	ACRES 38.20		AG001 Ag Dist #1	.00 MT		
	EAST-0142696 NRTH-1580912		FD035 Rossie Fire Prot	13,650 TO M		
	DEED BOOK 2012 PG-3101					
	FULL MARKET VALUE	14,072				
*****						



STATE OF NEW YORK  
 COUNTY - St Lawrence  
 TOWN - Rossie  
 SWIS - 407600

2 0 1 5 T E N T A T I V E A S S E S S M E N T R O L L  
 T A X A B L E SECTION OF THE ROLL - 1  
 TAX MAP NUMBER SEQUENCE  
 UNIFORM PERCENT OF VALUE IS 097.00

PAGE 121  
 VALUATION DATE-JUL 01, 2014  
 TAXABLE STATUS DATE-MAR 01, 2015

TAX MAP PARCEL NUMBER	PROPERTY LOCATION & CLASS	ASSESSMENT	EXEMPTION CODE	COUNTY	TOWN	SCHOOL
CURRENT OWNERS NAME	SCHOOL DISTRICT	LAND	TAX DESCRIPTION	TAXABLE VALUE		
CURRENT OWNERS ADDRESS	PARCEL SIZE/GRID COORD	TOTAL	SPECIAL DISTRICTS	ACCOUNT NO.		
*****						
170.002-2-3.12	801 Lead Mine Rd			170.002-2-3.12	*****	
Wright Daniel A	210 1 Family Res		COUNTY TAXABLE VALUE	34,500		
801 Lead Mine Rd	Indian River 222401	11,750	TOWN TAXABLE VALUE	34,500		
Redwood, NY 13679	5.02A(S)	34,500	SCHOOL TAXABLE VALUE	34,500		
	309x858x275x762		AG001 Ag Dist #1	.00 MT		
	FRNT 309.00 DPTH		FD035 Rossie Fire Prot	34,500 TO M		
	ACRES 4.80					
	EAST-0141748 NRTH-1581575					
	DEED BOOK 1035 PG-00972					
	FULL MARKET VALUE	35,567				
*****						
170.002-2-3.13	Lead Mine Rd			170.002-2-3.13	*****	
Arney Don Michael	321 Abandoned ag		COUNTY TAXABLE VALUE	5,000		
Scutt Michelle Jeanne	Indian River 222401	5,000	TOWN TAXABLE VALUE	5,000		
6785 Mount Morris Nunda Rd	FRNT 850.00 DPTH	5,000	SCHOOL TAXABLE VALUE	5,000		
Mount Morris, NY 14510-9411	ACRES 2.90		AG001 Ag Dist #1	.00 MT		
	EAST-0141432 NRTH-1581583		FD035 Rossie Fire Prot	5,000 TO M		
	DEED BOOK 2012 PG-3101					
	FULL MARKET VALUE	5,155				
*****						
170.002-2-3.22	844F Lead MineRd/Grass Lk			170.002-2-3.22	*****	
Witzel Robert R	260 Seasonal res - WTRFNT		COUNTY TAXABLE VALUE	60,350		
Witzel Kathleen M	Hammond 1 404201	55,750	TOWN TAXABLE VALUE	60,350		
8855 Rogers Rd	Re:1287sp25,000vac	60,350	SCHOOL TAXABLE VALUE	60,350		
Dansville, NY 14437	275' Waterfront		FD035 Rossie Fire Prot	60,350 TO M		
	FRNT 275.00 DPTH					
	ACRES 2.20					
	EAST-0141221 NRTH-1582076					
	DEED BOOK 2014 PG-6788					
	FULL MARKET VALUE	62,216				
*****						
170.002-2-3.23	Lead Mine Rd			170.002-2-3.23	*****	
Arney Don Michael	314 Rural vac<10 - WTRFNT		COUNTY TAXABLE VALUE	48,250		
Scutt Michelle Jeanne	Hammond 1 404201	48,250	TOWN TAXABLE VALUE	48,250		
6785 Mount Morris Nunda Rd	155'wf On Grass Lake	48,250	SCHOOL TAXABLE VALUE	48,250		
Mount Morris, NY 14510-9411	FRNT 155.00 DPTH		AG001 Ag Dist #1	.00 MT		
	ACRES 4.40		FD035 Rossie Fire Prot	48,250 TO M		
	EAST-0141563 NRTH-1582091					
	DEED BOOK 2012 PG-3101					
	FULL MARKET VALUE	49,742				
*****						
170.002-2-3.211	844B,C,E Lead Mine Rd/grass Lk			170.002-2-3.211	*****	
Arney Don Michael	260 Seasonal res - WTRFNT		COUNTY TAXABLE VALUE	78,500	1- 21-13.2	
Scutt Michelle Jeanne	Hammond 1 404201	54,700	TOWN TAXABLE VALUE	78,500		
6785 Mount Morris Nunda Rd	198' Water Frontage	78,500	SCHOOL TAXABLE VALUE	78,500		
Mount Morris, NY 14510-9411	FRNT 198.00 DPTH		FD035 Rossie Fire Prot	78,500 TO M		
	ACRES 5.90					
	EAST-0140971 NRTH-1581866					
	DEED BOOK 2012 PG-3101					
	FULL MARKET VALUE	80,928				
*****						



STATE OF NEW YORK  
COUNTY - St Lawrence  
TOWN - Rossie  
SWIS - 407600

2 0 1 5 T E N T A T I V E A S S E S S M E N T R O L L  
T A X A B L E SECTION OF THE ROLL - 1  
TAX MAP NUMBER SEQUENCE  
UNIFORM PERCENT OF VALUE IS 097.00

PAGE 122  
VALUATION DATE-JUL 01, 2014  
TAXABLE STATUS DATE-MAR 01, 2015

TAX MAP PARCEL NUMBER	PROPERTY LOCATION & CLASS	ASSESSMENT	EXEMPTION CODE	COUNTY	TOWN	SCHOOL
CURRENT OWNERS NAME	SCHOOL DISTRICT	LAND	TAX DESCRIPTION	TAXABLE VALUE		
CURRENT OWNERS ADDRESS	PARCEL SIZE/GRID COORD	TOTAL	SPECIAL DISTRICTS	ACCOUNT NO.		
*****						
170.002-2-3.212	844D Lead Mine Rd/grass Lk			170.002-2-3.212	*****	
Ninos James E	260 Seasonal res - WTRFNT		COUNTY TAXABLE VALUE	82,900		
Edwards Karen Sue	Hammond 1 404201	47,500	TOWN TAXABLE VALUE	82,900		
59 Pine Hill Dr	Re:1093sp56,500	82,900	SCHOOL TAXABLE VALUE	82,900		
Alfred, NY 14802	150wfx87x88x31x52x		FD035 Rossie Fire Prot	82,900 TO M		
	65x96x41x81					
	FRNT 150.00 DPTH					
	ACRES 0.60					
	EAST-0140804 NRTH-1582012					
	DEED BOOK 1072 PG-868					
	FULL MARKET VALUE	85,464				
*****						
170.002-2-4	844A Lead Mine Rd/Grass Lk			170.002-2-4	1- 21-12.2	
Ewing Robert T (LU)	260 Seasonal res - WTRFNT		COUNTY TAXABLE VALUE	103,650		
Ewing Karen A (LU)	Hammond 1 404201	55,750	TOWN TAXABLE VALUE	103,650		
32 New Gate Dr	Re:0189sp47,000	103,650	SCHOOL TAXABLE VALUE	103,650		
Henrietta, NY 14467	257x240x275wfx66 .80A		FD035 Rossie Fire Prot	103,650 TO M		
	FRNT 275.00 DPTH					
	ACRES 0.80					
	EAST-0140648 NRTH-1581893					
	DEED BOOK 2015 PG-33					
	FULL MARKET VALUE	106,856				
*****						
170.002-2-5	15 Grass Lake Camp Rd/prvt			170.002-2-5	170.002-2-5	
Ninos John E	260 Seasonal res - WTRFNT		COUNTY TAXABLE VALUE	114,000		
Ninos Angela	Hammond 1 404201	55,500	TOWN TAXABLE VALUE	114,000		
34 Hillcrest Dr	250wfx177x255x276 Seas	114,000	SCHOOL TAXABLE VALUE	114,000		
Alfred, NY 14802	FRNT 250.00 DPTH		AG001 Ag Dist #1	.00 MT		
	ACRES 1.30		FD035 Rossie Fire Prot	114,000 TO M		
	EAST-0141549 NRTH-1582800					
	DEED BOOK 928 PG-00765					
	FULL MARKET VALUE	117,526				
*****						
170.002-2-6	39 Grass Lake Camp Rd/prvt			170.002-2-6	1- 21-12.12	
Case William J	260 Seasonal res - WTRFNT		COUNTY TAXABLE VALUE	118,250		
Case Cynthia K	Hammond 1 404201	47,350	TOWN TAXABLE VALUE	118,250		
553 County Route 32	149wfx197x149x206 .69 A	118,250	SCHOOL TAXABLE VALUE	118,250		
Hastings, NY 13076	FRNT 149.00 DPTH 202.00		AG001 Ag Dist #1	.00 MT		
	EAST-0142110 NRTH-1583801		FD035 Rossie Fire Prot	118,250 TO M		
	DEED BOOK 2005 PG-14472					
	FULL MARKET VALUE	121,907				
*****						

STATE OF NEW YORK  
 COUNTY - St Lawrence  
 TOWN - Rossie  
 SWIS - 407600

2 0 1 5 T E N T A T I V E A S S E S S M E N T R O L L  
 T A X A B L E SECTION OF THE ROLL - 1  
 TAX MAP NUMBER SEQUENCE  
 UNIFORM PERCENT OF VALUE IS 097.00

PAGE 123  
 VALUATION DATE-JUL 01, 2014  
 TAXABLE STATUS DATE-MAR 01, 2015

TAX MAP PARCEL NUMBER	PROPERTY LOCATION & CLASS	ASSESSMENT	EXEMPTION CODE	COUNTY	TOWN	SCHOOL
CURRENT OWNERS NAME	SCHOOL DISTRICT	LAND	TAX DESCRIPTION	TAXABLE VALUE		
CURRENT OWNERS ADDRESS	PARCEL SIZE/GRID COORD	TOTAL	SPECIAL DISTRICTS	ACCOUNT NO.		
*****						
170.002-2-7	Lead Mine Rd			170.002-2-7		1- 21-13.3
Evans John	321 Abandoned ag		COUNTY TAXABLE VALUE	6,500		
Evans Lauren	Indian River 222401	6,500	TOWN TAXABLE VALUE	6,500		
PO Box 611	Excepted Out D949/p1071	6,500	SCHOOL TAXABLE VALUE	6,500		
Redwood, NY 13679-0611	ACRES 12.10		AG001 Ag Dist #1	.00 MT		
	EAST-0144044 NRTH-1580081		FD035 Rossie Fire Prot	6,500 TO M		
	DEED BOOK 1016 PG-00766					
	FULL MARKET VALUE	6,701				
*****						
170.002-2-8	23 Grass Lake Camp Rd/prvt			170.002-2-8		1- 21-12.12
Tobin John	260 Seasonal res - WTRFNT		COUNTY TAXABLE VALUE	119,000		
Tobin Paula	Hammond 1 404201	55,310	TOWN TAXABLE VALUE	119,000		
33 Benson Ave	Re:0502SP73500	119,000	SCHOOL TAXABLE VALUE	119,000		
West Nyack, NY 10994-1924	231'wf		AG001 Ag Dist #1	.00 MT		
	FRNT 231.00 DPTH		FD035 Rossie Fire Prot	119,000 TO M		
	ACRES 1.00					
	EAST-0141694 NRTH-1583254					
	DEED BOOK 2002 PG-8335					
	FULL MARKET VALUE	122,680				
*****						
170.002-2-9	35 Grass Lake Camp Rd/prvt			170.002-2-9		1- 21-12.2
Gentile Philip J	260 Seasonal res - WTRFNT		COUNTY TAXABLE VALUE	149,250		
Gentile Cynthia L	Hammond 1 404201	51,700	TOWN TAXABLE VALUE	149,250		
1035 Smithridge Rd	178wfx155x150x216	149,250	SCHOOL TAXABLE VALUE	149,250		
Bridgeport, NY 13030	FRNT 178.00 DPTH		AG001 Ag Dist #1	.00 MT		
	ACRES 0.60 BANK8888830		FD035 Rossie Fire Prot	149,250 TO M		
	EAST-0141907 NRTH-1583769					
	DEED BOOK 1999 PG-4509					
	FULL MARKET VALUE	153,866				
*****						
170.002-2-11	Grass Lake Camp Rd/prvt			170.002-2-11		1- 21-12.14
Wizeman Joseph	322 Rural vac>10 - WTRFNT		COUNTY TAXABLE VALUE	12,500		
86 Faas Rd	Hammond 1 404201	12,500	TOWN TAXABLE VALUE	12,500		
Palmyra, NY 14522-9615	25' Frontage On Lake	12,500	SCHOOL TAXABLE VALUE	12,500		
	ACRES 24.50		AG001 Ag Dist #1	.00 MT		
	EAST-0143427 NRTH-1583909		FD035 Rossie Fire Prot	12,500 TO M		
	DEED BOOK 985 PG-00778					
	FULL MARKET VALUE	12,887				
*****						
170.002-2-12	Lead Mine Rd			170.002-2-12		1- 21-12.5
Mosher David F	322 Rural vac>10 - WTRFNT		COUNTY TAXABLE VALUE	24,000		
Mosher Blanche	Hammond 1 404201	24,000	TOWN TAXABLE VALUE	24,000		
3367 Neptune Dr	206'wf	24,000	SCHOOL TAXABLE VALUE	24,000		
Canastota, NY 13032	FRNT 206.00 DPTH		AG001 Ag Dist #1	.00 MT		
	ACRES 22.00		FD035 Rossie Fire Prot	24,000 TO M		
	EAST-0142353 NRTH-1582153					
	DEED BOOK 986 PG-01094					
	FULL MARKET VALUE	24,742				
*****						

STATE OF NEW YORK  
COUNTY - St Lawrence  
TOWN - Rossie  
SWIS - 407600

2 0 1 5 T E N T A T I V E A S S E S S M E N T R O L L  
T A X A B L E SECTION OF THE ROLL - 1  
TAX MAP NUMBER SEQUENCE  
UNIFORM PERCENT OF VALUE IS 097.00

PAGE 124  
VALUATION DATE-JUL 01, 2014  
TAXABLE STATUS DATE-MAR 01, 2015

TAX MAP PARCEL NUMBER	PROPERTY LOCATION & CLASS	ASSESSMENT	EXEMPTION CODE	COUNTY	TOWN	SCHOOL
CURRENT OWNERS NAME	SCHOOL DISTRICT	LAND	TAX DESCRIPTION	TAXABLE VALUE		
CURRENT OWNERS ADDRESS	PARCEL SIZE/GRID COORD	TOTAL	SPECIAL DISTRICTS	ACCOUNT NO.		
*****						
170.002-2-13	37 Grass Lake Camp Rd/prvt			170.002-2-13	*****	
Sullivan John L (LU)	260 Seasonal res - WTRFNT		COUNTY TAXABLE VALUE	135,455		
Sullivan Patrice A (LU)	Hammond 1 404201	47,500	TOWN TAXABLE VALUE	135,455		
% Shane M Sullivan	Re:0788sp5000vac	135,455	SCHOOL TAXABLE VALUE	135,455		
4673 Allens Mill Blvd	150'wf		AG001 Ag Dist #1	.00 MT		
Haymarket, VA 20169	FRNT 150.00 DPTH		FD035 Rossie Fire Prot	135,455 TO M		
	ACRES 1.91					
	EAST-0142062 NRTH-1583637					
	DEED BOOK 2012 PG-19380					
	FULL MARKET VALUE	139,644				
*****						
170.002-2-14	Lead Mine Rd			170.002-2-14	*****	
Caratelli Eugene	321 Abandoned ag		COUNTY TAXABLE VALUE	16,500		
Caratelli Roberta	Hammond 1 404201	16,500	TOWN TAXABLE VALUE	16,500		
3869 State Highway 37	Re:1001SP15000	16,500	SCHOOL TAXABLE VALUE	16,500		
Ogdensburg, NY 13669	35.80a D		AG001 Ag Dist #1	.00 MT		
	FRNT 2119.00 DPTH		FD035 Rossie Fire Prot	16,500 TO M		
	ACRES 33.40					
	EAST-0143632 NRTH-1582469					
	DEED BOOK 2010 PG-8670					
	FULL MARKET VALUE	17,010				
*****						
170.002-2-15	29 Grass Lake Camp Rd/prvt			170.002-2-15	*****	
Pratt Richard	260 Seasonal res - WTRFNT		COUNTY TAXABLE VALUE	145,750	1- 21-12.11	
2808 Kendall Rd	Hammond 1 404201	55,215	TOWN TAXABLE VALUE	145,750		
Holley, NY 14470	Re:1091sp13,000vac	145,750	SCHOOL TAXABLE VALUE	145,750		
	415'wf		AG001 Ag Dist #1	.00 MT		
	FRNT 415.00 DPTH		FD035 Rossie Fire Prot	145,750 TO M		
	ACRES 7.50					
	EAST-0142693 NRTH-1583367					
	DEED BOOK 2001 PG-8912					
	FULL MARKET VALUE	150,258				
*****						
170.002-2-16	Grass Lake Camp Rd/Prvt			170.002-2-16	*****	
Tobin John	312 Vac w/imprv		COUNTY TAXABLE VALUE	5,585		
Tobin Paula	Hammond 1 404201	4,000	TOWN TAXABLE VALUE	5,585		
33 Benson Ave	7.93A(S)	5,585	SCHOOL TAXABLE VALUE	5,585		
West Nyack, NY 10994-1924	ACRES 7.90		AG001 Ag Dist #1	.00 MT		
	EAST-0142474 NRTH-1583217		FD035 Rossie Fire Prot	5,585 TO M		
	DEED BOOK 2010 PG-8005					
	FULL MARKET VALUE	5,758				
*****						

STATE OF NEW YORK  
 COUNTY - St Lawrence  
 TOWN - Rossie  
 SWIS - 407600

2 0 1 5 T E N T A T I V E A S S E S S M E N T R O L L  
 T A X A B L E SECTION OF THE ROLL - 1  
 TAX MAP NUMBER SEQUENCE  
 UNIFORM PERCENT OF VALUE IS 097.00

PAGE 125  
 VALUATION DATE-JUL 01, 2014  
 TAXABLE STATUS DATE-MAR 01, 2015

TAX MAP PARCEL NUMBER	PROPERTY LOCATION & CLASS	ASSESSMENT	EXEMPTION CODE	COUNTY	TOWN	SCHOOL
CURRENT OWNERS NAME	SCHOOL DISTRICT	LAND	TAX DESCRIPTION	TAXABLE VALUE		
CURRENT OWNERS ADDRESS	PARCEL SIZE/GRID COORD	TOTAL	SPECIAL DISTRICTS	ACCOUNT NO.		
***** 170.002-2-17 *****						
170.002-2-17	Lead Mine Rd 314 Rural vac<10		COUNTY TAXABLE VALUE	3,500		
Collette Peter	Hammond 1 404201	3,500	TOWN TAXABLE VALUE	3,500		
Collette Richard	Re:0502JS Will Filed	3,500	SCHOOL TAXABLE VALUE	3,500		
133 Moulson St	FRNT 485.00 DPTH		AG001 Ag Dist #1	.00 MT		
Rochester, NY 14621-2405	ACRES 9.70		FD035 Rossie Fire Prot	3,500 TO M		
	EAST-0142847 NRTH-1581432					
	DEED BOOK 2011 PG-5022					
	FULL MARKET VALUE	3,608				
***** 170.002-3-2 *****						
170.002-3-2	Grass Lk 260 Seasonal res - WTRFNT		COUNTY TAXABLE VALUE	60,750		
Sargent Gary J	Hammond 1 404201	44,750	TOWN TAXABLE VALUE	60,750		
Sargent Pamela J	Re:0498sp30000vac	60,750	SCHOOL TAXABLE VALUE	60,750		
PO Box 253	.9A		FD035 Rossie Fire Prot	60,750 TO M		
Moriah, NY 12960	153'wfx344x121x102x55xvar					
	FRNT 153.00 DPTH					
	ACRES 0.90					
	EAST-0137158 NRTH-1584028					
	DEED BOOK 2005 PG-11558					
	FULL MARKET VALUE	62,629				
***** 170.002-3-3 *****						
170.002-3-3	Grass Lk 314 Rural vac<10 - WTRFNT		COUNTY TAXABLE VALUE	55,340		
Wood Revocable Trust	Hammond 1 404201	55,340	TOWN TAXABLE VALUE	55,340		
Wood David	234x71x36x56x55x102x368	55,340	SCHOOL TAXABLE VALUE	55,340		
74 Wolf Ridge Dr	FRNT 234.00 DPTH		AG001 Ag Dist #1	.00 MT		
Holland, OH 43528-9465	ACRES 1.00		FD035 Rossie Fire Prot	55,340 TO M		
	EAST-0137241 NRTH-1584136					
	DEED BOOK 2008 PG-20526					
	FULL MARKET VALUE	57,052				
*****						

STATE OF NEW YORK  
 COUNTY - St Lawrence  
 TOWN - Rossie  
 SWIS - 407600

2 0 1 5 T E N T A T I V E A S S E S S M E N T R O L L  
 T A X A B L E S E C T I O N O F T H E R O L L - 1  
 M A P S E C T I O N - 170  
 S U B - S E C T I O N - 002  
 U N I F O R M P E R C E N T O F V A L U E I S 097.00

PAGE 126  
 VALUATION DATE-JUL 01, 2014  
 TAXABLE STATUS DATE-MAR 01, 2015  
 RPS150/V04/L015  
 CURRENT DATE 4/21/2015

\*\*\* S P E C I A L D I S T R I C T S U M M A R Y \*\*\*

CODE	DISTRICT NAME	TOTAL PARCELS	EXTENSION TYPE	EXTENSION VALUE	AD VALOREM VALUE	EXEMPT AMOUNT	TAXABLE VALUE
AG001	Ag Dist #1	23	MOVTAX				
FD035	Rossie Fire Pr	36	TOTAL M		2482,745		2482,745

\*\*\* S C H O O L D I S T R I C T S U M M A R Y \*\*\*

CODE	DISTRICT NAME	TOTAL PARCELS	ASSESSED LAND	ASSESSED TOTAL	EXEMPT AMOUNT	TOTAL TAXABLE	STAR AMOUNT	STAR TAXABLE
222401	Indian River	4	36,900	59,650		59,650		59,650
404201	Hammond 1	33	1413,670	2426,295		2426,295	63,340	2362,955
	S U B - T O T A L	37	1450,570	2485,945		2485,945	63,340	2422,605
	T O T A L	37	1450,570	2485,945		2485,945	63,340	2422,605

\*\*\* S Y S T E M C O D E S S U M M A R Y \*\*\*

NO SYSTEM EXEMPTIONS AT THIS LEVEL

\*\*\* E X E M P T I O N S U M M A R Y \*\*\*

CODE	DESCRIPTION	TOTAL PARCELS	COUNTY	TOWN	SCHOOL
41834	Enhanced S	1			63,340
	T O T A L	1			63,340

STATE OF NEW YORK  
COUNTY - St Lawrence  
TOWN - Rossie  
SWIS - 407600

2 0 1 5 T E N T A T I V E A S S E S S M E N T R O L L  
T A X A B L E S E C T I O N O F T H E R O L L - 1  
M A P S E C T I O N - 170  
S U B - S E C T I O N - 002  
UNIFORM PERCENT OF VALUE IS 097.00

PAGE 127  
VALUATION DATE-JUL 01, 2014  
TAXABLE STATUS DATE-MAR 01, 2015  
RPS150/V04/L015  
CURRENT DATE 4/21/2015

\*\*\* G R A N D T O T A L S \*\*\*

ROLL SEC	DESCRIPTION	TOTAL PARCELS	ASSESSED LAND	ASSESSED TOTAL	TAXABLE COUNTY	TAXABLE TOWN	TAXABLE SCHOOL	STAR TAXABLE
1	TAXABLE	37	1450,570	2485,945	2485,945	2485,945	2485,945	2422,605



STATE OF NEW YORK  
COUNTY - St Lawrence  
TOWN - Rossie  
SWIS - 407600

2 0 1 5 T E N T A T I V E A S S E S S M E N T R O L L  
T A X A B L E SECTION OF THE ROLL - 1  
TAX MAP NUMBER SEQUENCE  
UNIFORM PERCENT OF VALUE IS 097.00

PAGE 128  
VALUATION DATE-JUL 01, 2014  
TAXABLE STATUS DATE-MAR 01, 2015

TAX MAP PARCEL NUMBER	PROPERTY LOCATION & CLASS	ASSESSMENT	EXEMPTION CODE	COUNTY	TOWN	SCHOOL
CURRENT OWNERS NAME	SCHOOL DISTRICT	LAND	TAX DESCRIPTION	TAXABLE VALUE		
CURRENT OWNERS ADDRESS	PARCEL SIZE/GRID COORD	TOTAL	SPECIAL DISTRICTS	ACCOUNT NO.		
*****						
171.001-1-1.1	Lead Mine Rd 321 Abandoned ag Hammond 1 404201	19,000	COUNTY TAXABLE VALUE	171.001-1-1.1	1-16-1.1	1-16-1.1
Gardner Terry L		19,000	TOWN TAXABLE VALUE			
Gardner Jane M	37.69 Ar	19,000	SCHOOL TAXABLE VALUE			
1042 Honeytree St	ACRES 37.60		AG001 Ag Dist #1			
Bunnell, FL 32110	EAST-0144561 NRTH-1583126		FD035 Rossie Fire Prot			
	DEED BOOK 2010 PG-8895					
	FULL MARKET VALUE	19,588				
*****						
171.001-1-1.2	Lead Mine Rd 312 Vac w/imprv Hammond 1 404201	19,000	COUNTY TAXABLE VALUE	171.001-1-1.2	1-16-1.2	1-16-1.2
Gardner Terry L		19,000	TOWN TAXABLE VALUE			
Gardner Jane M	37.60 Ar	25,100	SCHOOL TAXABLE VALUE			
1042 Honeytree St	ACRES 38.20		AG001 Ag Dist #1			
Bunnell, FL 32110	EAST-0144880 NRTH-1583637		FD035 Rossie Fire Prot			
	DEED BOOK 2009 PG-19471					
	FULL MARKET VALUE	25,876				
*****						
171.001-1-2	Lead Mine Rd 322 Rural vac>10 Hammond 1 404201	44,000	COUNTY TAXABLE VALUE	171.001-1-2	1-14-9	1-14-9
Domagalski James P		49,700	TOWN TAXABLE VALUE			
Zaccardi Jeffrey J	Seasonal 824'Fr	49,700	SCHOOL TAXABLE VALUE			
% James P Domagalski	ACRES 87.40		AG001 Ag Dist #1			
17 Downing Dr	EAST-0148203 NRTH-1583421		FD035 Rossie Fire Prot			
Norton, MA 02766	DEED BOOK 2011 PG-18972					
	FULL MARKET VALUE	51,237				
*****						
171.001-1-3.1	River Rd 260 Seasonal res Hammond 1 404201	31,500	COUNTY TAXABLE VALUE	171.001-1-3.1	1-16-8	1-16-8
Marcellus Bertha		41,500	TOWN TAXABLE VALUE			
413 River Rd	Kaceth O'leary	41,500	SCHOOL TAXABLE VALUE			
Redwood, NY 13679	River Marcellus		AG001 Ag Dist #1			
	Agri-Vacant Land		FD035 Rossie Fire Prot			
	ACRES 62.80					
	EAST-0150802 NRTH-1582994					
	DEED BOOK 782 PG-00440					
	FULL MARKET VALUE	42,784				
*****						
171.001-1-3.2	368 River Rd 210 1 Family Res Hammond 1 404201	11,750	Basic Star 41854	171.001-1-3.2	0	29,100
Marcellus Milton E		88,000	COUNTY TAXABLE VALUE			
272 River Rd	Re: MHYBT 2002	88,000	TOWN TAXABLE VALUE			
Redwood, NY 13679	449'fr		SCHOOL TAXABLE VALUE			
	ACRES 4.80 BANK8888864		AG001 Ag Dist #1			
	EAST-0149862 NRTH-1582981		FD035 Rossie Fire Prot			
	DEED BOOK 2001 PG-4944					
	FULL MARKET VALUE	90,722				
*****						

STATE OF NEW YORK  
COUNTY - St Lawrence  
TOWN - Rossie  
SWIS - 407600

2 0 1 5 T E N T A T I V E A S S E S S M E N T R O L L  
T A X A B L E SECTION OF THE ROLL - 1  
TAX MAP NUMBER SEQUENCE  
UNIFORM PERCENT OF VALUE IS 097.00

PAGE 129  
VALUATION DATE-JUL 01, 2014  
TAXABLE STATUS DATE-MAR 01, 2015

TAX MAP PARCEL NUMBER	PROPERTY LOCATION & CLASS	ASSESSMENT	EXEMPTION CODE	COUNTY	TOWN	SCHOOL
CURRENT OWNERS NAME	SCHOOL DISTRICT	LAND	TAX DESCRIPTION	TAXABLE VALUE		
CURRENT OWNERS ADDRESS	PARCEL SIZE/GRID COORD	TOTAL	SPECIAL DISTRICTS	ACCOUNT NO.		
***** 171.001-1-4.1 *****						
408 River Rd					1- 17-14	
171.001-1-4.1	105 Vac farmland		COUNTY TAXABLE VALUE	107,000		
Gelardi Carl C	Hammond 1 404201	107,000	TOWN TAXABLE VALUE	107,000		
Carlino Christopher A	217.25A(S)	107,000	SCHOOL TAXABLE VALUE	107,000		
24 White Horse Rd	ACRES 214.60		AG001 Ag Dist #1	.00 MT		
Middletown, NY 10940-8718	EAST-0147457 NRTH-1581629		FD035 Rossie Fire Prot	107,000 TO M		
	DEED BOOK 2011 PG-7077					
	FULL MARKET VALUE	110,309				
***** 171.001-1-5 *****						
413 River Rd		58 PCT OF VALUE USED FOR EXEMPTION PURPOSES			1- 16- 9	
171.001-1-5	112 Dairy farm		Aged - Co 41801	27,695	27,695	0
Marcellus Bertha	Hammond 1 404201	64,400	Enhanced S 41834	0	0	63,340
413 River Rd	ACRES 183.60	95,500	COUNTY TAXABLE VALUE	67,805		
Redwood, NY 13679	EAST-0149624 NRTH-1580212		TOWN TAXABLE VALUE	67,805		
	DEED BOOK 782 PG-00440		SCHOOL TAXABLE VALUE	32,160		
	FULL MARKET VALUE	98,454	AG001 Ag Dist #1	.00 MT		
			FD035 Rossie Fire Prot	95,500 TO M		
***** 171.001-1-6.21 *****						
171.001-1-6.21	River Rd					
Gleason Bryan (LC)	105 Vac farmland		COUNTY TAXABLE VALUE	37,200		
Gleason Lori (LC)	Hammond 1 404201	37,200	TOWN TAXABLE VALUE	37,200		
531 River Rd	ACRES 124.20	37,200	SCHOOL TAXABLE VALUE	37,200		
Redwood, NY 13679-3120	EAST-0145347 NRTH-1579856		AG001 Ag Dist #1	.00 MT		
	DEED BOOK 2010 PG-19191		FD035 Rossie Fire Prot	37,200 TO M		
	FULL MARKET VALUE	38,351				
***** 171.001-1-6.22 *****						
171.001-1-6.22	531 River Rd					
Gleason Brian (LC)	240 Rural res - WTRFNT		VET WAR CT 41121	11,640	11,640	0
Gleason Lori (LC)	Hammond 1 404201	22,890	Basic Star 41854	0	0	29,100
531 River Rd	Split by land contract	125,140	COUNTY TAXABLE VALUE	113,500		
Redwood, NY 13679-3120	1575' WF 1590' RF		TOWN TAXABLE VALUE	113,500		
	FRNT 1575.00 DPTH		SCHOOL TAXABLE VALUE	96,040		
	ACRES 76.30		AG001 Ag Dist #1	.00 MT		
	EAST-0147866 NRTH-1578232		FD035 Rossie Fire Prot	125,140 TO M		
	FULL MARKET VALUE	129,010				
***** 171.001-1-7 *****						
171.001-1-7	Lead Mine Rd				1- 4-11	
Finley Roger	321 Abandoned ag		COUNTY TAXABLE VALUE	21,500		
Ault Ronald P	Hammond 1 404201	21,500	TOWN TAXABLE VALUE	21,500		
2192 County Route 11	ACRES 42.20	21,500	SCHOOL TAXABLE VALUE	21,500		
Gouverneur, NY 13642-3134	EAST-0144815 NRTH-1581688		AG001 Ag Dist #1	.00 MT		
	DEED BOOK 2003 PG-19067		FD035 Rossie Fire Prot	21,500 TO M		
	FULL MARKET VALUE	22,165				
*****						

STATE OF NEW YORK  
 COUNTY - St Lawrence  
 TOWN - Rossie  
 SWIS - 407600

2 0 1 5 T E N T A T I V E A S S E S S M E N T R O L L  
 T A X A B L E SECTION OF THE ROLL - 1  
 TAX MAP NUMBER SEQUENCE  
 UNIFORM PERCENT OF VALUE IS 097.00

PAGE 130  
 VALUATION DATE-JUL 01, 2014  
 TAXABLE STATUS DATE-MAR 01, 2015

TAX MAP PARCEL NUMBER	PROPERTY LOCATION & CLASS	ASSESSMENT	EXEMPTION CODE	COUNTY	TOWN	SCHOOL
CURRENT OWNERS NAME	SCHOOL DISTRICT	LAND	TAX DESCRIPTION	TAXABLE VALUE		
CURRENT OWNERS ADDRESS	PARCEL SIZE/GRID COORD	TOTAL	SPECIAL DISTRICTS	ACCOUNT NO.		
***** 171.001-1-8 *****						
171.001-1-8	River Rd					1- 20- 1.1
Marcellus Milton E	260 Seasonal res - WTRFNT		COUNTY TAXABLE VALUE	13,935		
272 River Rd	Hammond 1 404201	11,565	TOWN TAXABLE VALUE	13,935		
Redwood, NY 13679	Re: Indian River	13,935	SCHOOL TAXABLE VALUE	13,935		
	camp on river		AG001 Ag Dist #1	.00 MT		
	15' R.F. & 740' W.F.		FD035 Rossie Fire Prot	13,935 TO M		
	FRNT 740.00 DPTH					
	ACRES 15.30					
	EAST-0151793 NRTH-1583765					
	DEED BOOK 2003 PG-2743					
	FULL MARKET VALUE	14,366				
***** 171.001-1-9 *****						
171.001-1-9	272 River Rd					
Marcellus Milton E	270 Mfg housing		COUNTY TAXABLE VALUE	16,000		
272 River Rd	Hammond 1 404201	10,350	TOWN TAXABLE VALUE	16,000		
Redwood, NY 13679	575x320	16,000	SCHOOL TAXABLE VALUE	16,000		
	ACRES 3.10		AG001 Ag Dist #1	.00 MT		
	EAST-0150499 NRTH-1583968		FD035 Rossie Fire Prot	16,000 TO M		
	DEED BOOK 2001 PG-4943					
	FULL MARKET VALUE	16,495				
***** 171.001-2-1.1 *****						
171.001-2-1.1	Off Cole Rd					8- 36-14
Bassity Living Trust	105 Vac farmland - WTRFNT		COUNTY TAXABLE VALUE	58,800		
120 Betasso Rd	Gouverneur 1 404001	58,800	TOWN TAXABLE VALUE	58,800		
Boulder, CO 80302	See 2005/2395 for a	58,800	SCHOOL TAXABLE VALUE	58,800		
	Wetlands Easement on		AG001 Ag Dist #1	.00 MT		
	73.131 acres		FD035 Rossie Fire Prot	58,800 TO M		
	ACRES 167.90					
	EAST-0151913 NRTH-1580000					
	DEED BOOK 2013 PG-5854					
	FULL MARKET VALUE	60,619				
***** 171.001-2-1.2 *****						
171.001-2-1.2	232 Cole Rd					
Cole Harold	240 Rural res		VETCOM CTS 41130	19,400	19,400	19,400
Cole Sharon	Gouverneur 1 404001	50,050	VETDIS CTS 41140	38,800	38,800	38,800
232 Cole Rd	1525'fr	81,000	Basic Star 41854	0	0	22,800
Redwood, NY 13679-3131	ACRES 142.30		COUNTY TAXABLE VALUE	22,800		
	EAST-0154516 NRTH-1580864		TOWN TAXABLE VALUE	22,800		
	DEED BOOK 2001 PG-19745		SCHOOL TAXABLE VALUE	0		
	FULL MARKET VALUE	83,505	AG001 Ag Dist #1	.00 MT		
			FD035 Rossie Fire Prot	81,000 TO M		
*****						

STATE OF NEW YORK  
 COUNTY - St Lawrence  
 TOWN - Rossie  
 SWIS - 407600

2 0 1 5 T E N T A T I V E A S S E S S M E N T R O L L  
 T A X A B L E SECTION OF THE ROLL - 1  
 TAX MAP NUMBER SEQUENCE  
 UNIFORM PERCENT OF VALUE IS 097.00

PAGE 131  
 VALUATION DATE-JUL 01, 2014  
 TAXABLE STATUS DATE-MAR 01, 2015

TAX MAP PARCEL NUMBER	PROPERTY LOCATION & CLASS	ASSESSMENT	EXEMPTION CODE	COUNTY	TOWN	SCHOOL
CURRENT OWNERS NAME	SCHOOL DISTRICT	LAND	TAX DESCRIPTION	TAXABLE VALUE		ACCOUNT NO.
CURRENT OWNERS ADDRESS	PARCEL SIZE/GRID COORD	TOTAL	SPECIAL DISTRICTS			
*****						
171.001-2-2	Cole Rd			171.001-2-2		*****
	321 Abandoned ag		COUNTY TAXABLE VALUE			1- 23- 6
Cole Harold C	Gouverneur 1 404001	41,000	TOWN TAXABLE VALUE	41,000		
Cole Sharon	Re:83.95 Survey	41,000	SCHOOL TAXABLE VALUE	41,000		
232 Cole Rd	Re:0598sp25,000vac		AG001 Ag Dist #1	.00 MT		
Redwood, NY 13679-3131	Youngs/hicks/hicks/road		FD035 Rossie Fire Prot	41,000 TO M		
	ACRES 82.00					
	EAST-0154065 NRTH-1578812					
	DEED BOOK 2012 PG-9787					
	FULL MARKET VALUE	42,268				
*****						
171.001-2-3	Off New Connecticut Rd			171.001-2-3		*****
	321 Abandoned ag		COUNTY TAXABLE VALUE	49,700		1- 12-14
Restani Development Corp.	Indian River 222401	49,700	TOWN TAXABLE VALUE	49,700		
Pyramid Paving, Inc.	ACRES 142.10	49,700	SCHOOL TAXABLE VALUE	49,700		
4204 Berrian Blvd	EAST-0154636 NRTH-1577218		AG001 Ag Dist #1	.00 MT		
Astoria, NY 11105-1008	DEED BOOK 2007 PG-17824		FD035 Rossie Fire Prot	49,700 TO M		
	FULL MARKET VALUE	51,237				
*****						
171.001-2-4	Off New Connecticut Rd			171.001-2-4		*****
	321 Abandoned ag		COUNTY TAXABLE VALUE	49,350		1- 12-15
Restani Development Corp.	Gouverneur 1 404001	49,350	TOWN TAXABLE VALUE	49,350		
Pyramid Paving, Inc.	Rural Vacant Land	49,350	SCHOOL TAXABLE VALUE	49,350		
4204 Berrian Blvd	ACRES 141.60		AG001 Ag Dist #1	.00 MT		
Astoria, NY 11105-1008	EAST-0152492 NRTH-1576951		FD035 Rossie Fire Prot	49,350 TO M		
	DEED BOOK 2007 PG-17824					
	FULL MARKET VALUE	50,876				
*****						
171.001-2-6	Off Cole Rd			171.001-2-6		*****
	321 Abandoned ag		COUNTY TAXABLE VALUE	17,850		1- 10- 4
Lantiegne Paul S	Gouverneur 1 404001	17,850	TOWN TAXABLE VALUE	17,850		
Lantiegne Marilyn L	Re:0103SP15000 PAR 3	17,850	SCHOOL TAXABLE VALUE	17,850		
18845 Consul Ave	ACRES 50.40		AG001 Ag Dist #1	.00 MT		
Corona, CA 92881-3754	EAST-0149678 NRTH-1577341		FD035 Rossie Fire Prot	17,850 TO M		
	DEED BOOK 2003 PG-5473					
	FULL MARKET VALUE	18,402				
*****						
171.001-2-7	Off Cole Rd			171.001-2-7		*****
	321 Abandoned ag		COUNTY TAXABLE VALUE	10,150		1- 10- 5
Lantiegne Paul S	Gouverneur 1 404001	10,150	TOWN TAXABLE VALUE	10,150		
Lantiegne Marilyn L	Re:0103SP15000 PAR 3	10,150	SCHOOL TAXABLE VALUE	10,150		
18845 Consul Ave	ACRES 29.00		AG001 Ag Dist #1	.00 MT		
Corona, CA 92881-3754	EAST-0150280 NRTH-1578602		FD035 Rossie Fire Prot	10,150 TO M		
	DEED BOOK 2003 PG-5473					
	FULL MARKET VALUE	10,464				
*****						

STATE OF NEW YORK  
 COUNTY - St Lawrence  
 TOWN - Rossie  
 SWIS - 407600

2 0 1 5 T E N T A T I V E A S S E S S M E N T R O L L  
 T A X A B L E S E C T I O N O F T H E R O L L - 1  
 M A P S E C T I O N - 171  
 S U B - S E C T I O N - 001  
 U N I F O R M P E R C E N T O F V A L U E I S 097.00

PAGE 132  
 VALUATION DATE-JUL 01, 2014  
 TAXABLE STATUS DATE-MAR 01, 2015  
 RPS150/V04/L015  
 CURRENT DATE 4/21/2015

\*\*\* S P E C I A L D I S T R I C T S U M M A R Y \*\*\*

CODE	DISTRICT NAME	TOTAL PARCELS	EXTENSION TYPE	EXTENSION VALUE	AD VALOREM VALUE	EXEMPT AMOUNT	TAXABLE VALUE
AG001	Ag Dist #1	19	MOVTAX				
FD035	Rossie Fire Pr	19	TOTAL M		947,425		947,425

\*\*\* S C H O O L D I S T R I C T S U M M A R Y \*\*\*

CODE	DISTRICT NAME	TOTAL PARCELS	ASSESSED LAND	ASSESSED TOTAL	EXEMPT AMOUNT	TOTAL TAXABLE	STAR AMOUNT	STAR TAXABLE
222401	Indian River	1	49,700	49,700		49,700		49,700
404001	Gouverneur 1	6	227,200	258,150	58,200	199,950	22,800	177,150
404201	Hammond 1	12	400,155	639,575		639,575	121,540	518,035
	S U B - T O T A L	19	677,055	947,425	58,200	889,225	144,340	744,885
	T O T A L	19	677,055	947,425	58,200	889,225	144,340	744,885

\*\*\* S Y S T E M C O D E S S U M M A R Y \*\*\*

NO SYSTEM EXEMPTIONS AT THIS LEVEL

\*\*\* E X E M P T I O N S U M M A R Y \*\*\*

CODE	DESCRIPTION	TOTAL PARCELS	COUNTY	TOWN	SCHOOL
41121	VET WAR CT	1	11,640	11,640	
41130	VETCOM CTS	1	19,400	19,400	19,400
41140	VETDIS CTS	1	38,800	38,800	38,800
41801	Aged - Co	1	27,695	27,695	
41834	Enhanced S	1			63,340
41854	Basic Star	3			81,000
	T O T A L	8	97,535	97,535	202,540

STATE OF NEW YORK  
COUNTY - St Lawrence  
TOWN - Rossie  
SWIS - 407600

2 0 1 5 T E N T A T I V E A S S E S S M E N T R O L L  
T A X A B L E SECTION OF THE ROLL - 1  
M A P S E C T I O N - 171  
S U B - S E C T I O N - 001  
UNIFORM PERCENT OF VALUE IS 097.00

PAGE 133  
VALUATION DATE-JUL 01, 2014  
TAXABLE STATUS DATE-MAR 01, 2015  
RPS150/V04/L015  
CURRENT DATE 4/21/2015

\*\*\* G R A N D T O T A L S \*\*\*

ROLL SEC	DESCRIPTION	TOTAL PARCELS	ASSESSED LAND	ASSESSED TOTAL	TAXABLE COUNTY	TAXABLE TOWN	TAXABLE SCHOOL	STAR TAXABLE
1	TAXABLE	19	677,055	947,425	849,890	849,890	889,225	744,885

STATE OF NEW YORK  
 COUNTY - St Lawrence  
 TOWN - Rossie  
 SWIS - 407600

2 0 1 5 T E N T A T I V E A S S E S S M E N T R O L L  
 T A X A B L E SECTION OF THE ROLL - 1  
 TAX MAP NUMBER SEQUENCE  
 UNIFORM PERCENT OF VALUE IS 097.00

PAGE 134  
 VALUATION DATE-JUL 01, 2014  
 TAXABLE STATUS DATE-MAR 01, 2015

TAX MAP PARCEL NUMBER	PROPERTY LOCATION & CLASS	ASSESSMENT	EXEMPTION CODE-----	COUNTY-----	TOWN-----	SCHOOL
CURRENT OWNERS NAME	SCHOOL DISTRICT	LAND	TAX DESCRIPTION	TAXABLE VALUE		
CURRENT OWNERS ADDRESS	PARCEL SIZE/GRID COORD	TOTAL	SPECIAL DISTRICTS	ACCOUNT NO.		
***** 171.002-1-1 *****						
599 CR 3					1- 4-12	
171.002-1-1	321 Abandoned ag		Ag Distric 41720	0	0	0
Wilson Thomas G	Hammond 1 404201	161,000	COUNTY TAXABLE VALUE	161,000		
PO Box 244	Re:1095sp51,000	161,000	TOWN TAXABLE VALUE	161,000		
Potsdam, NY 13676	463.63A(S)		SCHOOL TAXABLE VALUE	161,000		
	ACRES 460.70		AG001 Ag Dist #1	.00 MT		
MAY BE SUBJECT TO PAYMENT	EAST-0156960 NRTH-1582980		FD035 Rossie Fire Prot	161,000 TO M		
UNDER AGDIST LAW TIL 2019	DEED BOOK 2010 PG-9049					
	FULL MARKET VALUE	165,979				
***** 171.002-1-2 *****						
572 CR 3					1- 10- 9	
171.002-1-2	210 1 Family Res		Aged - All 41800	19,750	19,750	19,750
Merritt Jean M (LU)	Gouverneur 1 404001	10,000	Enhanced S 41834	0	0	19,750
% Jason Brozzo	1.03ad	39,500	COUNTY TAXABLE VALUE	19,750		
610 Jonesville Rd	FRNT 215.00 DPTH 209.00		TOWN TAXABLE VALUE	19,750		
Richville, NY 13681	EAST-0158869 NRTH-1583124		SCHOOL TAXABLE VALUE	0		
	DEED BOOK 2010 PG-11666		AG001 Ag Dist #1	.00 MT		
	FULL MARKET VALUE	40,722	FD035 Rossie Fire Prot	39,500 TO M		
***** 171.002-1-3.1 *****						
513 CR 3					1- 22- 5	
171.002-1-3.1	240 Rural res		Aged - Co 41801	39,900	39,900	0
Rastley Leo	Gouverneur 1 404001	23,100	Enhanced S 41834	0	0	63,340
Rastley Lona	ACRES 66.00	79,800	COUNTY TAXABLE VALUE	39,900		
513 County Route 3	EAST-0158054 NRTH-1581211		TOWN TAXABLE VALUE	39,900		
Redwood, NY 13679	DEED BOOK 866 PG-382		SCHOOL TAXABLE VALUE	16,460		
	FULL MARKET VALUE	82,268	AG001 Ag Dist #1	.00 MT		
			FD035 Rossie Fire Prot	79,800 TO M		
***** 171.002-1-3.2 *****						
499 CR 3						
171.002-1-3.2	270 Mfg housing		Basic Star 41854	0	0	29,100
Youngs Lynn B	Gouverneur 1 404001	10,000	COUNTY TAXABLE VALUE	45,425		
Youngs Norma B	210x200x210x222	45,425	TOWN TAXABLE VALUE	45,425		
499 County Route 3	FRNT 210.00 DPTH		SCHOOL TAXABLE VALUE	16,325		
Redwood, NY 13679	ACRES 1.06		AG001 Ag Dist #1	.00 MT		
	EAST-0158803 NRTH-1581333		FD035 Rossie Fire Prot	45,425 TO M		
	DEED BOOK 1063 PG-1057					
	FULL MARKET VALUE	46,830				
***** 171.002-1-4.1 *****						
538 CR 3					1- 16- 4	
171.002-1-4.1	210 1 Family Res		COUNTY TAXABLE VALUE	47,000		
Maloy David G	Gouverneur 1 404001	10,350	TOWN TAXABLE VALUE	47,000		
Maloy Sandra L	Plotted Ok 1/2009	47,000	SCHOOL TAXABLE VALUE	47,000		
230 Scotch Settlement Rd	2.21A(D)		AG001 Ag Dist #1	.00 MT		
Redwood, NY 13679	FRNT 325.00 DPTH		FD035 Rossie Fire Prot	47,000 TO M		
	ACRES 1.90					
	EAST-0158979 NRTH-1582441					
	DEED BOOK 2011 PG-10160					
	FULL MARKET VALUE	48,454				
*****						

STATE OF NEW YORK  
COUNTY - St Lawrence  
TOWN - Rossie  
SWIS - 407600

2 0 1 5 T E N T A T I V E A S S E S S M E N T R O L L  
T A X A B L E SECTION OF THE ROLL - 1  
TAX MAP NUMBER SEQUENCE  
UNIFORM PERCENT OF VALUE IS 097.00

PAGE 135  
VALUATION DATE-JUL 01, 2014  
TAXABLE STATUS DATE-MAR 01, 2015

TAX MAP PARCEL NUMBER	PROPERTY LOCATION & CLASS	ASSESSMENT	EXEMPTION CODE	COUNTY	TOWN	SCHOOL
CURRENT OWNERS NAME	SCHOOL DISTRICT	LAND	TAX DESCRIPTION	TAXABLE VALUE		
CURRENT OWNERS ADDRESS	PARCEL SIZE/GRID COORD	TOTAL	SPECIAL DISTRICTS	ACCOUNT NO.		
***** 171.002-1-4.2 *****						
	CR 3					
171.002-1-4.2	105 Vac farmland		COUNTY TAXABLE VALUE	89,250		
Maloy David G	Gouverneur 1 404001	89,250	TOWN TAXABLE VALUE	89,250		
Maloy Sandra L	ACRES 254.20	89,250	SCHOOL TAXABLE VALUE	89,250		
230 Scotch Settlement Rd	EAST-0160588 NRTH-1580911		AG001 Ag Dist #1	.00 MT		
Redwood, NY 13679	DEED BOOK 2009 PG-52		FD035 Rossie Fire Prot	89,250 TO M		
	FULL MARKET VALUE	92,010				
***** 171.002-1-6.11 *****						
	219,231 CR 10	67 PCT OF VALUE USED FOR EXEMPTION PURPOSES			1- 14-15	
171.002-1-6.11	112 Dairy farm		Ag Distric 41720	8,800	8,800	8,800
Laforty Franklin	Gouverneur 1 404001	108,000	Aged - All 41800	53,366	53,366	53,366
Laforty Emma	Re:219MH Kelly Countryman	159,300	Enhanced S 41834	0	0	63,340
231 County Route 10	ACRES 392.10		COUNTY TAXABLE VALUE	97,134		
Redwood, NY 13679	EAST-0161295 NRTH-1576680		TOWN TAXABLE VALUE	97,134		
	DEED BOOK 782 PG-00264		SCHOOL TAXABLE VALUE	33,794		
MAY BE SUBJECT TO PAYMENT	FULL MARKET VALUE	164,227	AG001 Ag Dist #1	.00 MT		
UNDER AGDIST LAW TIL 2019			FD035 Rossie Fire Prot	150,500 TO M		
			8,800 EX			
***** 171.002-1-7.1 *****						
	309 CR 3				1- 18- 6.1	
171.002-1-7.1	240 Rural res		Basic Star 41854	0	0	29,100
White Douglas W	Gouverneur 1 404001	63,000	VETWAR CTS 41120	11,640	11,640	11,640
Mayer Wendy S	168ar	210,000	VETDIS CTS 41140	10,500	10,500	10,500
309 County Route 3	ACRES 179.30		COUNTY TAXABLE VALUE	187,860		
Redwood, NY 13679	EAST-0158835 NRTH-1577380		TOWN TAXABLE VALUE	187,860		
	DEED BOOK 2006 PG-3147		SCHOOL TAXABLE VALUE	158,760		
	FULL MARKET VALUE	216,495	AG001 Ag Dist #1	.00 MT		
			FD035 Rossie Fire Prot	210,000 TO M		
***** 171.002-1-8 *****						
	CR 3				1- 15- 2	
171.002-1-8	323 Vacant rural		COUNTY TAXABLE VALUE	3,000		
Lake Robert	Gouverneur 1 404001	3,000	TOWN TAXABLE VALUE	3,000		
# 42-C14	830x420x830x420	3,000	SCHOOL TAXABLE VALUE	3,000		
24428 US Route 11	FRNT 830.00 DPTH 399.00		AG001 Ag Dist #1	.00 MT		
Calcium, NY 13616-2218	ACRES 7.60		FD035 Rossie Fire Prot	3,000 TO M		
	EAST-0159791 NRTH-1578824					
	DEED BOOK 981 PG-00352					
	FULL MARKET VALUE	3,093				
***** 171.002-1-9 *****						
	407 CR 3				1- 24-13	
171.002-1-9	271 Mfg housings		COUNTY TAXABLE VALUE	85,600		
Pucillo Eleanor	Gouverneur 1 404001	62,300	TOWN TAXABLE VALUE	85,600		
Maiorano Margaret	177 Ar	85,600	SCHOOL TAXABLE VALUE	85,600		
282 Montclair Ave	ACRES 178.00		AG001 Ag Dist #1	.00 MT		
Newark, NJ 07104	EAST-0157411 NRTH-1579096		FD035 Rossie Fire Prot	85,600 TO M		
	DEED BOOK 2005 PG-9899					
	FULL MARKET VALUE	88,247				
*****						



STATE OF NEW YORK  
COUNTY - St Lawrence  
TOWN - Rossie  
SWIS - 407600

2 0 1 5 T E N T A T I V E A S S E S S M E N T R O L L  
T A X A B L E SECTION OF THE ROLL - 1  
TAX MAP NUMBER SEQUENCE  
UNIFORM PERCENT OF VALUE IS 097.00

PAGE 136  
VALUATION DATE-JUL 01, 2014  
TAXABLE STATUS DATE-MAR 01, 2015

TAX MAP PARCEL NUMBER	PROPERTY LOCATION & CLASS	ASSESSMENT	EXEMPTION CODE	COUNTY	TOWN	SCHOOL
CURRENT OWNERS NAME	SCHOOL DISTRICT	LAND	TAX DESCRIPTION	TAXABLE VALUE		
CURRENT OWNERS ADDRESS	PARCEL SIZE/GRID COORD	TOTAL	SPECIAL DISTRICTS	ACCOUNT NO.		
*****						
171.002-1-10	607 CR 3 210 1 Family Res		Enhanced S 41834	0	0	63,340
Drake Bruce	Hammond 1 404201	12,800	COUNTY TAXABLE VALUE	85,000		
Drake Linda	ACRES 8.00	85,000	TOWN TAXABLE VALUE	85,000		
607 County Route 3	EAST-0158035 NRTH-1584115		SCHOOL TAXABLE VALUE	21,660		
Redwood, NY 13679	DEED BOOK 842 PG-00448		AG001 Ag Dist #1	.00 MT		
	FULL MARKET VALUE	87,629	FD035 Rossie Fire Prot	85,000 TO M		
*****						
171.002-1-11	606 CR 3 210 1 Family Res		Basic Star 41854	0	0	29,100
Hutton Mark W	Hammond 1 404201	10,500	COUNTY TAXABLE VALUE	81,500		
Hutton Kimberly	Re:0593sp4,000vac	81,500	TOWN TAXABLE VALUE	81,500		
606 County Route 3	1.64a (D) 221'Fr		SCHOOL TAXABLE VALUE	52,400		
Redwood, NY 13679	FRNT 221.00 DPTH		AG001 Ag Dist #1	.00 MT		
	ACRES 1.60		FD035 Rossie Fire Prot	81,500 TO M		
	EAST-0158612 NRTH-1584065					
	DEED BOOK 1068 PG-440					
	FULL MARKET VALUE	84,021				
*****						
171.002-2-1.1	599 CR 10 &348 Scotch Setlmt		Enhanced S 41834	0	0	63,340
Rusch Susan L	240 Rural res		COUNTY TAXABLE VALUE	362,085		
599 County Route 10	Gouverneur 1 404001	159,600	TOWN TAXABLE VALUE	362,085		
Redwood, NY 13679	Parcels combined 4/19/10	362,085	SCHOOL TAXABLE VALUE	298,745		
	ACRES 455.70		AG001 Ag Dist #1	.00 MT		
	EAST-0165341 NRTH-1586015		FD035 Rossie Fire Prot	362,085 TO M		
	DEED BOOK 2014 PG-7520					
	FULL MARKET VALUE	373,284				
*****						
171.002-2-2	Scotch Settlement Rd		COUNTY TAXABLE VALUE	1,600		1- 15- 1
Lagstrom Robert	314 Rural vac<10		TOWN TAXABLE VALUE	1,600		
Lagstrom Jean	Gouverneur 1 404001	1,600	SCHOOL TAXABLE VALUE	1,600		
15 Blackwood Dr	70x70x20x45x110	1,600	AG001 Ag Dist #1	.00 MT		
Liverpool, NY 13090	FRNT 70.00 DPTH 70.00		FD035 Rossie Fire Prot	1,600 TO M		
	EAST-0166770 NRTH-1583585					
	FULL MARKET VALUE	1,649				
*****						
171.002-2-5.2	1 Blue Pike Dr/prvt		COUNTY TAXABLE VALUE	20,000		1- 6- 7.2
Stephens & etal Randon J	260 Seasonal res		TOWN TAXABLE VALUE	20,000		
PO Box 25	Gouverneur 1 404001	13,000	SCHOOL TAXABLE VALUE	20,000		
Prompton, PA 18456	ACRES 6.07	20,000	AG001 Ag Dist #1	.00 MT		
	EAST-0166804 NRTH-1582046		FD035 Rossie Fire Prot	20,000 TO M		
	DEED BOOK 2013 PG-1073					
	FULL MARKET VALUE	20,619				
*****						

STATE OF NEW YORK  
COUNTY - St Lawrence  
TOWN - Rossie  
SWIS - 407600

2 0 1 5 T E N T A T I V E A S S E S S M E N T R O L L  
T A X A B L E SECTION OF THE ROLL - 1  
TAX MAP NUMBER SEQUENCE  
UNIFORM PERCENT OF VALUE IS 097.00

PAGE 137  
VALUATION DATE-JUL 01, 2014  
TAXABLE STATUS DATE-MAR 01, 2015

TAX MAP PARCEL NUMBER	PROPERTY LOCATION & CLASS	ASSESSMENT	EXEMPTION CODE	COUNTY	TOWN	SCHOOL
CURRENT OWNERS NAME	SCHOOL DISTRICT	LAND	TAX DESCRIPTION	TAXABLE VALUE		
CURRENT OWNERS ADDRESS	PARCEL SIZE/GRID COORD	TOTAL	SPECIAL DISTRICTS	ACCOUNT NO.		
*****						
171.002-2-5.3	2 Blue Pike Dr/prvt 260 Seasonal res		COUNTY TAXABLE VALUE	171.002-2-5.3	1-	6- 7.3
Smith Carl W & etal	Gouverneur 1 404001	12,800	TOWN TAXABLE VALUE			
Charles St	Re:0103SP20000	27,000	SCHOOL TAXABLE VALUE			
PO Box 78	ACRES 8.12		FD035 Rossie Fire Prot			27,000 TO M
Hawley, PA 18428	EAST-0167084 NRTH-1581587					
	DEED BOOK 2011 PG-12592					
	FULL MARKET VALUE	27,835				
*****						
171.002-2-5.41	610 CR 10 240 Rural res		COUNTY TAXABLE VALUE	171.002-2-5.41	1-	6- 7.4
Keefer Randy G	Gouverneur 1 404001	15,600	TOWN TAXABLE VALUE			
48 N Jefferson St	Ref:1090sp86,000	130,250	SCHOOL TAXABLE VALUE			
Carthage, NY 13619-1135	Re:0601SP77000		FD035 Rossie Fire Prot			130,250 TO M
	660'fr					
	ACRES 15.50					
	EAST-0167105 NRTH-1582537					
	DEED BOOK 2001 PG-12947					
	FULL MARKET VALUE	134,278				
*****						
171.002-2-6.11	Off CR 10 105 Vac farmland		COUNTY TAXABLE VALUE	171.002-2-6.11	1-	16-13
Laforty Donald N	Gouverneur 1 404001	50,750	TOWN TAXABLE VALUE			
Laforty Janet E	See 34/735	50,750	SCHOOL TAXABLE VALUE			
220 County Route 10	ACRES 144.80		AG001 Ag Dist #1			.00 MT
Redwood, NY 13679	EAST-0165653 NRTH-1577670		FD035 Rossie Fire Prot			50,750 TO M
	DEED BOOK 1067 PG-210					
	FULL MARKET VALUE	52,320				
*****						
171.002-2-6.21	CR 10 323 Vacant rural		COUNTY TAXABLE VALUE	171.002-2-6.21		
Harper David J	Gouverneur 1 404001	37,100	TOWN TAXABLE VALUE			
2268 US Highway 11	parcels combined 11/2007	37,100	SCHOOL TAXABLE VALUE			
Gouverneur, NY 13642	2900'fr		AG001 Ag Dist #1			.00 MT
	FRNT 5495.00 DPTH		FD035 Rossie Fire Prot			37,100 TO M
	ACRES 105.60					
	EAST-0164786 NRTH-1578661					
	DEED BOOK 2006 PG-19219					
	FULL MARKET VALUE	38,247				
*****						

STATE OF NEW YORK  
COUNTY - St Lawrence  
TOWN - Rossie  
SWIS - 407600

2 0 1 5 T E N T A T I V E A S S E S S M E N T R O L L  
T A X A B L E SECTION OF THE ROLL - 1  
TAX MAP NUMBER SEQUENCE  
UNIFORM PERCENT OF VALUE IS 097.00

PAGE 138  
VALUATION DATE-JUL 01, 2014  
TAXABLE STATUS DATE-MAR 01, 2015

TAX MAP PARCEL NUMBER	PROPERTY LOCATION & CLASS	ASSESSMENT	EXEMPTION CODE	COUNTY	TOWN	SCHOOL
CURRENT OWNERS NAME	SCHOOL DISTRICT	LAND	TAX DESCRIPTION	TAXABLE VALUE		
CURRENT OWNERS ADDRESS	PARCEL SIZE/GRID COORD	TOTAL	SPECIAL DISTRICTS	ACCOUNT NO.		
*****						
171.002-2-7.1	455,455B CR 10			171.002-2-7.1	*****	*****
Kopacz John	240 Rural res		Enhanced S 41834	0	0	63,340
Kopacz Beverly	Gouverneur 1 404001	44,790	COUNTY TAXABLE VALUE	68,800		
455 County Route 10	Rural res & Mobile Home	68,800	TOWN TAXABLE VALUE	68,800		
Redwood, NY 13679	FRNT 1623.00 DPTH		SCHOOL TAXABLE VALUE	5,460		
	ACRES 153.70		AG001 Ag Dist #1	.00 MT		
	EAST-0163629 NRTH-1579304		FD035 Rossie Fire Prot	68,800 TO M		
	DEED BOOK 990 PG-00508					
	FULL MARKET VALUE	70,928				
*****						
171.002-2-7.2	443 CR 10			171.002-2-7.2	*****	*****
Durso Edmund	312 Vac w/imprv		COUNTY TAXABLE VALUE	17,840		
Durso Arlene	Gouverneur 1 404001	12,800	TOWN TAXABLE VALUE	17,840		
303 New Grant St	FRNT 478.00 DPTH	17,840	SCHOOL TAXABLE VALUE	17,840		
Wilkes Barre, PA 18702-5304	ACRES 7.70		AG001 Ag Dist #1	.00 MT		
	EAST-0164044 NRTH-1578890		FD035 Rossie Fire Prot	17,840 TO M		
	DEED BOOK 2004 PG-13260					
	FULL MARKET VALUE	18,392				
*****						
171.002-2-8.1	10 Blue Pike Dr/prvt			171.002-2-8.1	*****	*****
Rowe Gerald L	322 Rural vac>10		COUNTY TAXABLE VALUE	12,600		1- 16-13.1
2084 Owego Tpke	Gouverneur 1 404001	12,600	TOWN TAXABLE VALUE	12,600		
Honesdale, PA 18431	FRNT 354.00 DPTH 1386.00	12,600	SCHOOL TAXABLE VALUE	12,600		
	ACRES 13.18		FD035 Rossie Fire Prot	12,600 TO M		
	EAST-0167467 NRTH-1579041					
	DEED BOOK 1107 PG-224					
	FULL MARKET VALUE	12,990				
*****						
171.002-2-8.2	12 Blue Pike Dr/prvt			171.002-2-8.2	*****	*****
DelGaudio John P	260 Seasonal res - WTRFNT		COUNTY TAXABLE VALUE	133,500		1- 16-13.2
2136 Carter Rd	Gouverneur 1 404001	16,100	TOWN TAXABLE VALUE	133,500		
Fairport, NY 14450	Also See 1068/83	133,500	SCHOOL TAXABLE VALUE	133,500		
	Yellow Lake 395'Wf		FD035 Rossie Fire Prot	133,500 TO M		
	Re:1002SP99000					
	ACRES 8.60					
	EAST-0167523 NRTH-1578452					
	DEED BOOK 2010 PG-16009					
	FULL MARKET VALUE	137,629				
*****						
171.002-2-8.3	8 Blue Pike Dr/prvt			171.002-2-8.3	*****	*****
Guilford John Jr	260 Seasonal res		COUNTY TAXABLE VALUE	62,500		1- 16-13.3
Guilford Diana Marie	Gouverneur 1 404001	16,100	TOWN TAXABLE VALUE	62,500		
3338 Flatiron Rd	437' fr	62,500	SCHOOL TAXABLE VALUE	62,500		
Bloomfield, NY 14469	Seas Yellow Lake		FD035 Rossie Fire Prot	62,500 TO M		
	ACRES 8.61					
	EAST-0167423 NRTH-1579588					
	DEED BOOK 1061 PG-819					
	FULL MARKET VALUE	64,433				
*****						

STATE OF NEW YORK  
COUNTY - St Lawrence  
TOWN - Rossie  
SWIS - 407600

2 0 1 5 T E N T A T I V E A S S E S S M E N T R O L L  
T A X A B L E SECTION OF THE ROLL - 1  
TAX MAP NUMBER SEQUENCE  
UNIFORM PERCENT OF VALUE IS 097.00

PAGE 139  
VALUATION DATE-JUL 01, 2014  
TAXABLE STATUS DATE-MAR 01, 2015

TAX MAP PARCEL NUMBER	PROPERTY LOCATION & CLASS	ASSESSMENT	EXEMPTION CODE	COUNTY	TOWN	SCHOOL
CURRENT OWNERS NAME	SCHOOL DISTRICT	LAND	TAX DESCRIPTION	TAXABLE VALUE		
CURRENT OWNERS ADDRESS	PARCEL SIZE/GRID COORD	TOTAL	SPECIAL DISTRICTS	ACCOUNT NO.		
*****						
171.002-2-10	3 Blue Pike Dr/prvt 270 Mfg housing		COUNTY TAXABLE VALUE	171.002-2-10	1-40-2	
Daub Randall W	Gouverneur 1 404001	10,000	TOWN TAXABLE VALUE			
Daub Denise	708'fr	16,500	SCHOOL TAXABLE VALUE			
56 Alpine Rd	ACRES 11.60		FD035 Rossie Fire Prot			16,500 TO M
Beach Lake, PA 18405	EAST-0167658 NRTH-1581813					
	DEED BOOK 2012 PG-6962					
	FULL MARKET VALUE	17,010				
*****						
171.002-2-12	5 Blue Pike Dr/prvt 270 Mfg housing		COUNTY TAXABLE VALUE	171.002-2-12	1-6-7.5	
Fordyce Tina M	Gouverneur 1 404001	14,200	TOWN TAXABLE VALUE			
1121 US Highway 11 Lot 5	Lot 14	18,700	SCHOOL TAXABLE VALUE			
Gouverneur, NY 13642	736'fr		FD035 Rossie Fire Prot			18,700 TO M
	ACRES 11.51					
	EAST-0167833 NRTH-1581202					
	DEED BOOK 2012 PG-11181					
	FULL MARKET VALUE	19,278				
*****						
171.002-2-13	6 Blue Pike Dr/prvt 260 Seasonal res		VETCOM CTS 41130	171.002-2-13	1-6-7.6	
Stahl James E	Gouverneur 1 404001	15,140	Enhanced S 41834	10,985	10,985	10,985
PO Box 206	Lot 4	43,940	COUNTY TAXABLE VALUE	0	0	32,955
Oxbow, NY 13671	Re:0801SP12000		TOWN TAXABLE VALUE	32,955		
	914'fr		SCHOOL TAXABLE VALUE	0		
	ACRES 15.68		FD035 Rossie Fire Prot	43,940		TO M
	EAST-0167313 NRTH-1580248					
	DEED BOOK 2001 PG-15280					
	FULL MARKET VALUE	45,299				
*****						
171.002-2-14	4 Blue Pike Dr/prvt 260 Seasonal res		COUNTY TAXABLE VALUE	171.002-2-14	1-6-7.7	
Bird Ronald E	Gouverneur 1 404001	14,900	TOWN TAXABLE VALUE			
1043 Community Dr	Re:0997sp14,000vac Lot 3	29,800	SCHOOL TAXABLE VALUE			
Scranton, PA 18504	Yellow Lake Preserve		FD035 Rossie Fire Prot			29,800 TO M
	Re:1001SP15000 350'fr					
	ACRES 14.22					
	EAST-0166954 NRTH-1580648					
	DEED BOOK 2014 PG-6755					
	FULL MARKET VALUE	30,722				
*****						
171.002-2-15.1	Blue Pike Dr/prvt 322 Rural vac>10 - WTRFNT		COUNTY TAXABLE VALUE	171.002-2-15.1	1-6-7.8	
Daub & etal Carl W Jr.	Gouverneur 1 404001	24,100	TOWN TAXABLE VALUE			
% Carl J Fritz	Re: R.O.W. & 3270'wf	24,100	SCHOOL TAXABLE VALUE			
PO Box 112	Yellow Lake Preserve		FD035 Rossie Fire Prot			24,100 TO M
Beach Lake, PA 18405-0112	2003/24221 Esmnt 172.001-					
	ACRES 18.70					
	EAST-0167776 NRTH-1578507					
	DEED BOOK 2013 PG-7131					
	FULL MARKET VALUE	24,845				

\*\*\*\*\*

STATE OF NEW YORK  
 COUNTY - St Lawrence  
 TOWN - Rossie  
 SWIS - 407600

2 0 1 5 T E N T A T I V E A S S E S S M E N T R O L L  
 T A X A B L E SECTION OF THE ROLL - 1  
 TAX MAP NUMBER SEQUENCE  
 UNIFORM PERCENT OF VALUE IS 097.00

PAGE 140  
 VALUATION DATE-JUL 01, 2014  
 TAXABLE STATUS DATE-MAR 01, 2015

TAX MAP PARCEL NUMBER	PROPERTY LOCATION & CLASS	ASSESSMENT	EXEMPTION CODE	COUNTY	TOWN	SCHOOL
CURRENT OWNERS NAME	SCHOOL DISTRICT	LAND	TAX DESCRIPTION	TAXABLE VALUE		
CURRENT OWNERS ADDRESS	PARCEL SIZE/GRID COORD	TOTAL	SPECIAL DISTRICTS	ACCOUNT NO.		
***** 171.002-2-16 *****						
230	Scotch Settlement Rd				1- 16-	5
171.002-2-16	112 Dairy farm		Ag Distric 41720	7,264	7,264	7,264
Maloy David G	Gouverneur 1 404001	65,450	Basic Star 41854	0	0	29,100
Maloy Sandra L	0998 Re:easementw/usda	118,800	Silo 42100	13,961	13,961	13,961
230 Scotch Settlement Rd	216A Re:PP157.004-1-16		VETWAR CTS 41120	11,640	11,640	11,640
Redwood, NY 13679	Agri-Dairy 191A (R)		VETDIS CTS 41140	19,515	19,515	19,515
	FRNT 2755.00 DPTH		COUNTY TAXABLE VALUE	66,420		
MAY BE SUBJECT TO PAYMENT	ACRES 186.80		TOWN TAXABLE VALUE	66,420		
UNDER AGDIST LAW TIL 2019	EAST-0162900 NRTH-1583093		SCHOOL TAXABLE VALUE	37,320		
	DEED BOOK 2009 PG-52		AG001 Ag Dist #1		.00 MT	
	FULL MARKET VALUE	122,474	FD035 Rossie Fire Prot	97,575	TO M	
			21,225 EX			
***** 171.002-2-17 *****						
590	CR 10				1- 6-	7.11
171.002-2-17	270 Mfg housing		Enhanced S 41834	0	0	13,200
Daub Carl W Jr.	Gouverneur 1 404001	6,000	COUNTY TAXABLE VALUE	13,200		
Daub Diana F	FRNT 355.00 DPTH	13,200	TOWN TAXABLE VALUE	13,200		
PO Box 274	ACRES 1.20		SCHOOL TAXABLE VALUE	0		
Oxbow, NY 13671	EAST-0166492 NRTH-1582356		FD035 Rossie Fire Prot	13,200	TO M	
	DEED BOOK 2013 PG-7131					
	FULL MARKET VALUE	13,608				
***** 171.002-2-18 *****						
171.002-2-18	CR 10					
Daub Randall W	311 Res vac land		COUNTY TAXABLE VALUE	1,400		
Daub Denise	Gouverneur 1 404001	1,400	TOWN TAXABLE VALUE	1,400		
56 Alpine Rd	Plotted 7/08	1,400	SCHOOL TAXABLE VALUE	1,400		
Beach Lake, PA 18405	3.55A(D)		FD035 Rossie Fire Prot	1,400	TO M	
	FRNT 550.00 DPTH					
	ACRES 3.60					
	EAST-0166294 NRTH-1581967					
	DEED BOOK 2008 PG-11632					
	FULL MARKET VALUE	1,443				
***** 171.002-2-19.11 *****						
171.002-2-19.11	CR 10					
Daub Carl W Jr.	322 Rural vac>10		COUNTY TAXABLE VALUE	7,200		
PO Box 112	Gouverneur 1 404001	7,200	TOWN TAXABLE VALUE	7,200		
Beach Lake, PA 18405	ACRES 11.70	7,200	SCHOOL TAXABLE VALUE	7,200		
	EAST-0166495 NRTH-1580873		FD035 Rossie Fire Prot	7,200	TO M	
	DEED BOOK 1027 PG-865					
	FULL MARKET VALUE	7,423				
***** 171.002-2-19.12 *****						
171.002-2-19.12	CR 10					
Fritz Jonathan (etal)	322 Rural vac>10		COUNTY TAXABLE VALUE	5,850		
101 Beechnut Rd	Gouverneur 1 404001	5,850	TOWN TAXABLE VALUE	5,850		
Honesdale, PA 18431	Plotted OK 5/10	5,850	SCHOOL TAXABLE VALUE	5,850		
	12.99A(D)		FD035 Rossie Fire Prot	5,850	TO M	
	FRNT 701.00 DPTH					
	ACRES 13.00					
	EAST-0165835 NRTH-1580812					
	DEED BOOK 2010 PG-7633					
	FULL MARKET VALUE	6,031				

\*\*\*\*\*

STATE OF NEW YORK  
COUNTY - St Lawrence  
TOWN - Rossie  
SWIS - 407600

2 0 1 5 T E N T A T I V E A S S E S S M E N T R O L L  
T A X A B L E SECTION OF THE ROLL - 1  
TAX MAP NUMBER SEQUENCE  
UNIFORM PERCENT OF VALUE IS 097.00

PAGE 141  
VALUATION DATE-JUL 01, 2014  
TAXABLE STATUS DATE-MAR 01, 2015

TAX MAP PARCEL NUMBER	PROPERTY LOCATION & CLASS	ASSESSMENT	EXEMPTION CODE	COUNTY	TOWN	SCHOOL
CURRENT OWNERS NAME	SCHOOL DISTRICT	LAND	TAX DESCRIPTION	TAXABLE VALUE		
CURRENT OWNERS ADDRESS	PARCEL SIZE/GRID COORD	TOTAL	SPECIAL DISTRICTS	ACCOUNT NO.		
***** 171.002-2-19.131 *****						
171.002-2-19.131	Blue Pike Dr/prvt 314 Rural vac<10		COUNTY TAXABLE VALUE			5,000
Welton Alan J & etal	Gouverneur 1 404001	5,000	TOWN TAXABLE VALUE			5,000
127 Spruce Swamp Rd	Plotted OK 10/10	5,000	SCHOOL TAXABLE VALUE			5,000
Milanville, PA 18443	4.33A(D) Part FRNT 328.00 DPTH ACRES 4.30 EAST-0166383 NRTH-1581601 DEED BOOK 2009 PG-15744 FULL MARKET VALUE		FD035 Rossie Fire Prot			5,000 TO M
***** 171.002-2-19.141 *****						
171.002-2-19.141	Off CR 10 314 Rural vac<10		COUNTY TAXABLE VALUE			1,000
Daub Carl W Jr.	Gouverneur 1 404001	1,000	TOWN TAXABLE VALUE			1,000
PO Box 112	Plotted OK 5/2011	1,000	SCHOOL TAXABLE VALUE			1,000
Beach Lake, PA 18405	32x372x25x60x337 ACRES 0.20 EAST-0166333 NRTH-1581746 FULL MARKET VALUE		FD035 Rossie Fire Prot			1,000 TO M
***** 171.002-2-20.11 *****						
171.002-2-20.11	Off CR 10 311 Res vac land		COUNTY TAXABLE VALUE			1,250
Daub Carl W Jr.	Gouverneur 1 404001	1,250	TOWN TAXABLE VALUE			1,250
PO Box 112	25x189x25x190	1,250	SCHOOL TAXABLE VALUE			1,250
Beach Lake, PA 18405	FRNT 189.00 DPTH ACRES 0.11 EAST-0166128 NRTH-1581573 DEED BOOK 2008 PG-11631 FULL MARKET VALUE		FD035 Rossie Fire Prot			1,250 TO M
***** 171.002-2-21.1 *****						
171.002-2-21.1	CR 10 311 Res vac land		COUNTY TAXABLE VALUE			2,300
Dunn Brian J	Gouverneur 1 404001	2,300	TOWN TAXABLE VALUE			2,300
78 Bayly Rd	Plotted 7/08	2,300	SCHOOL TAXABLE VALUE			2,300
Honesdale, PA 18431	4.14A(D) Parcels combined 10/2010 FRNT 260.00 DPTH ACRES 4.10 EAST-0166097 NRTH-1581322 DEED BOOK 2008 PG-12049 FULL MARKET VALUE		FD035 Rossie Fire Prot			2,300 TO M
*****						



STATE OF NEW YORK  
 COUNTY - St Lawrence  
 TOWN - Rossie  
 SWIS - 407600

2 0 1 5 T E N T A T I V E A S S E S S M E N T R O L L  
 T A X A B L E SECTION OF THE ROLL - 1  
 TAX MAP NUMBER SEQUENCE  
 UNIFORM PERCENT OF VALUE IS 097.00

PAGE 142  
 VALUATION DATE-JUL 01, 2014  
 TAXABLE STATUS DATE-MAR 01, 2015

TAX MAP PARCEL NUMBER	PROPERTY LOCATION & CLASS	ASSESSMENT	EXEMPTION CODE	COUNTY	TOWN	SCHOOL
CURRENT OWNERS NAME	SCHOOL DISTRICT	LAND	TAX DESCRIPTION	TAXABLE VALUE		
CURRENT OWNERS ADDRESS	PARCEL SIZE/GRID COORD	TOTAL	SPECIAL DISTRICTS	ACCOUNT NO.		
*****						
171.002-2-22	395 Scotch Settlement Rd			171.002-2-22		*****
Kopacz John	270 Mfg housing		COUNTY TAXABLE VALUE	33,500		1- 15- 9
Kopacz Beverly	Gouverneur 1 404001	14,900	TOWN TAXABLE VALUE	33,500		
455 County Route 10	Agricultural-Dairy/trlr	33,500	SCHOOL TAXABLE VALUE	33,500		
Redwood, NY 13679	ACRES 14.00		AG001 Ag Dist #1	.00 MT		
	EAST-0167370 NRTH-1583929		FD035 Rossie Fire Prot	33,500 TO M		
	DEED BOOK 1999 PG-16248					
	FULL MARKET VALUE	34,536				
*****						
171.002-2-23	554 CR 10			171.002-2-23		*****
Moyer Daniel	312 Vac w/imprv		COUNTY TAXABLE VALUE	6,000		
68 Hailesboro St	Gouverneur 1 404001	5,900	TOWN TAXABLE VALUE	6,000		
Gouverneur, NY 13642	250'RFx235x249x193	6,000	SCHOOL TAXABLE VALUE	6,000		
	FRNT 250.00 DPTH		FD035 Rossie Fire Prot	6,000 TO M		
	ACRES 1.20					
	EAST-0166035 NRTH-1581689					
	DEED BOOK 2011 PG-5096					
	FULL MARKET VALUE	6,186				
*****						

STATE OF NEW YORK  
 COUNTY - St Lawrence  
 TOWN - Rossie  
 SWIS - 407600

2 0 1 5 T E N T A T I V E A S S E S S M E N T R O L L  
 T A X A B L E S E C T I O N O F T H E R O L L - 1  
 M A P S E C T I O N - 171  
 S U B - S E C T I O N - 002  
 U N I F O R M P E R C E N T O F V A L U E I S 097.00

PAGE 143  
 VALUATION DATE-JUL 01, 2014  
 TAXABLE STATUS DATE-MAR 01, 2015  
 RPS150/V04/L015  
 CURRENT DATE 4/21/2015

\*\*\* S P E C I A L D I S T R I C T S U M M A R Y \*\*\*

CODE	DISTRICT NAME	TOTAL PARCELS	EXTENSION TYPE	EXTENSION VALUE	AD VALOREM VALUE	EXEMPT AMOUNT	TAXABLE VALUE
AG001	Ag Dist #1	20	MOVTAX				
FD035	Rossie Fire Pr	40	TOTAL M		2338,940	30,025	2308,915

\*\*\* S C H O O L D I S T R I C T S U M M A R Y \*\*\*

CODE	DISTRICT NAME	TOTAL PARCELS	ASSESSED LAND	ASSESSED TOTAL	EXEMPT AMOUNT	TOTAL TAXABLE	STAR AMOUNT	STAR TAXABLE
404001	Gouverneur 1	37	966,430	2011,440	167,421	1844,019	406,565	1437,454
404201	Hammond 1	3	184,300	327,500		327,500	92,440	235,060
	S U B - T O T A L	40	1150,730	2338,940	167,421	2171,519	499,005	1672,514
	T O T A L	40	1150,730	2338,940	167,421	2171,519	499,005	1672,514

\*\*\* S Y S T E M C O D E S S U M M A R Y \*\*\*

NO SYSTEM EXEMPTIONS AT THIS LEVEL

\*\*\* E X E M P T I O N S U M M A R Y \*\*\*

CODE	DESCRIPTION	TOTAL PARCELS	COUNTY	TOWN	SCHOOL
41120	VETWAR CTS	2	23,280	23,280	23,280
41130	VETCOM CTS	1	10,985	10,985	10,985
41140	VETDIS CTS	2	30,015	30,015	30,015
41720	Ag Distric	3	16,064	16,064	16,064
41800	Aged - All	2	73,116	73,116	73,116
41801	Aged - Co	1	39,900	39,900	
41834	Enhanced S	8			382,605
41854	Basic Star	4			116,400
42100	Silo	1	13,961	13,961	13,961
	T O T A L	24	207,321	207,321	666,426

STATE OF NEW YORK  
COUNTY - St Lawrence  
TOWN - Rossie  
SWIS - 407600

2 0 1 5 T E N T A T I V E A S S E S S M E N T R O L L  
T A X A B L E SECTION OF THE ROLL - 1  
M A P S E C T I O N - 171  
S U B - S E C T I O N - 002  
UNIFORM PERCENT OF VALUE IS 097.00

PAGE 144  
VALUATION DATE-JUL 01, 2014  
TAXABLE STATUS DATE-MAR 01, 2015  
RPS150/V04/L015  
CURRENT DATE 4/21/2015

\*\*\* G R A N D T O T A L S \*\*\*

ROLL SEC	DESCRIPTION	TOTAL PARCELS	ASSESSED LAND	ASSESSED TOTAL	TAXABLE COUNTY	TAXABLE TOWN	TAXABLE SCHOOL	STAR TAXABLE
1	TAXABLE	40	1150,730	2338,940	2131,619	2131,619	2171,519	1672,514

STATE OF NEW YORK  
COUNTY - St Lawrence  
TOWN - Rossie  
SWIS - 407600

2 0 1 5 T E N T A T I V E A S S E S S M E N T R O L L  
T A X A B L E SECTION OF THE ROLL - 1  
TAX MAP NUMBER SEQUENCE  
UNIFORM PERCENT OF VALUE IS 097.00

PAGE 145  
VALUATION DATE-JUL 01, 2014  
TAXABLE STATUS DATE-MAR 01, 2015

TAX MAP PARCEL NUMBER	PROPERTY LOCATION & CLASS	ASSESSMENT	EXEMPTION CODE	COUNTY	TOWN	SCHOOL
CURRENT OWNERS NAME	SCHOOL DISTRICT	LAND	TAX DESCRIPTION	TAXABLE VALUE		
CURRENT OWNERS ADDRESS	PARCEL SIZE/GRID COORD	TOTAL	SPECIAL DISTRICTS	ACCOUNT NO.		
*****						
171.003-1-1.11	204 New Connecticut Rd			171.003-1-1.11	1-11-15.1	*****
Hicks Darin G	240 Rural res		Basic Star 41854	0	0	29,100
Hicks Jennifer L	Indian River 222401	26,250	COUNTY TAXABLE VALUE	109,250		
204 New Connecticut Rd	ACRES 75.10 BANK8888864	109,250	TOWN TAXABLE VALUE	109,250		
Theresa, NY 13691	EAST-0154120 NRTH-1575264		SCHOOL TAXABLE VALUE	80,150		
	DEED BOOK 2009 PG-18292		AG001 Ag Dist #1	.00 MT		
	FULL MARKET VALUE	112,629	FD035 Rossie Fire Prot	109,250 TO M		
*****						
171.003-1-1.12	New Connecticut Rd			171.003-1-1.12	*****	
Hartle Frederick J	312 Vac w/imprv		COUNTY TAXABLE VALUE	7,320		
Hartle Cheryl V	Indian River 222401	7,000	TOWN TAXABLE VALUE	7,320		
65 Dorwin St	13.27A(D)	7,320	SCHOOL TAXABLE VALUE	7,320		
Gouverneur, NY 13642	FRNT 470.00 DPTH		AG001 Ag Dist #1	.00 MT		
	ACRES 13.30		FD035 Rossie Fire Prot	7,320 TO M		
	EAST-0154266 NRTH-1574612					
	DEED BOOK 2006 PG-19375					
	FULL MARKET VALUE	7,546				
*****						
171.003-1-2	214 New Connecticut Rd			171.003-1-2	*****	
Hicks Ronald	270 Mfg housing		Basic Star 41854	0	0	23,500
Hicks Kathy	Indian River 222401	8,000	COUNTY TAXABLE VALUE	23,500		
214 New Connecticut Rd	Hicks Mobile Hm&lot	23,500	TOWN TAXABLE VALUE	23,500		
Theresa, NY 13691	132x160x133x172		SCHOOL TAXABLE VALUE	0		
	FRNT 132.00 DPTH 166.00		AG001 Ag Dist #1	.00 MT		
	EAST-0155139 NRTH-1574955		FD035 Rossie Fire Prot	23,500 TO M		
	DEED BOOK 897 PG-00535					
	FULL MARKET VALUE	24,227				
*****						
171.003-1-3	192 New Connecticut Rd			171.003-1-3	*****	
Bartlett Francis R.C.	270 Mfg housing		COUNTY TAXABLE VALUE	84,900		1-11-15.3
192 New Connecticut Rd	Indian River 222401	10,000	TOWN TAXABLE VALUE	84,900		
Theresa, NY 13691	208'RFx161x202x93x153	84,900	SCHOOL TAXABLE VALUE	84,900		
	FRNT 208.00 DPTH		AG001 Ag Dist #1	.00 MT		
	ACRES 1.00		FD035 Rossie Fire Prot	84,900 TO M		
	EAST-0155691 NRTH-1575096					
	DEED BOOK 2012 PG-15872					
	FULL MARKET VALUE	87,526				
*****						
171.003-1-5.11	253 New Connecticut Rd			171.003-1-5.11	*****	
Hicks Rodger A	240 Rural res		Basic Star 41854	0	0	29,100
253 New Connecticut Rd	Indian River 222401	38,500	COUNTY TAXABLE VALUE	148,560		
Theresa, NY 13691	Re:1991SP85000	148,560	TOWN TAXABLE VALUE	148,560		
	Agri-Cattle 2975'Fr		SCHOOL TAXABLE VALUE	119,460		
	ACRES 109.70		AG001 Ag Dist #1	.00 MT		
	EAST-0155045 NRTH-1573676		FD035 Rossie Fire Prot	148,560 TO M		
	DEED BOOK 2001 PG-13719					
	FULL MARKET VALUE	153,155				
*****						

STATE OF NEW YORK  
 COUNTY - St Lawrence  
 TOWN - Rossie  
 SWIS - 407600

2 0 1 5 T E N T A T I V E A S S E S S M E N T R O L L  
 T A X A B L E SECTION OF THE ROLL - 1  
 TAX MAP NUMBER SEQUENCE  
 UNIFORM PERCENT OF VALUE IS 097.00

PAGE 146  
 VALUATION DATE-JUL 01, 2014  
 TAXABLE STATUS DATE-MAR 01, 2015

TAX MAP PARCEL NUMBER	PROPERTY LOCATION & CLASS	ASSESSMENT	EXEMPTION CODE	COUNTY	TOWN	SCHOOL
CURRENT OWNERS NAME	SCHOOL DISTRICT	LAND	TAX DESCRIPTION	TAXABLE VALUE		
CURRENT OWNERS ADDRESS	PARCEL SIZE/GRID COORD	TOTAL	SPECIAL DISTRICTS	ACCOUNT NO.		
***** 171.003-2-1 *****						
	Off New Connecticut Rd					1- 10- 6
171.003-2-1	321 Abandoned ag		COUNTY TAXABLE VALUE	24,500		
Lantiegne Paul S	Indian River 222401	24,500	TOWN TAXABLE VALUE	24,500		
Lantiegne Marilyn L	Re:0103SP15000 PAR 3	24,500	SCHOOL TAXABLE VALUE	24,500		
18845 Consul Ave	ACRES 69.60		AG001 Ag Dist #1	.00 MT		
Corona, CA 92881-3754	EAST-0150909 NRTH-1576200		FD035 Rossie Fire Prot	24,500 TO M		
	DEED BOOK 2003 PG-5473					
	FULL MARKET VALUE	25,258				
*****						

STATE OF NEW YORK  
 COUNTY - St Lawrence  
 TOWN - Rossie  
 SWIS - 407600

2 0 1 5 T E N T A T I V E A S S E S S M E N T R O L L  
 T A X A B L E S E C T I O N O F T H E R O L L - 1  
 M A P S E C T I O N - 171  
 S U B - S E C T I O N - 003  
 U N I F O R M P E R C E N T O F V A L U E I S 097.00

PAGE 147  
 VALUATION DATE-JUL 01, 2014  
 TAXABLE STATUS DATE-MAR 01, 2015  
 RPS150/V04/L015  
 CURRENT DATE 4/21/2015

\*\*\* S P E C I A L D I S T R I C T S U M M A R Y \*\*\*

CODE	DISTRICT NAME	TOTAL PARCELS	EXTENSION TYPE	EXTENSION VALUE	AD VALOREM VALUE	EXEMPT AMOUNT	TAXABLE VALUE
AG001	Ag Dist #1	6	MOVTAX				
FD035	Rossie Fire Pr	6	TOTAL M		398,030		398,030

\*\*\* S C H O O L D I S T R I C T S U M M A R Y \*\*\*

CODE	DISTRICT NAME	TOTAL PARCELS	ASSESSED LAND	ASSESSED TOTAL	EXEMPT AMOUNT	TOTAL TAXABLE	STAR AMOUNT	STAR TAXABLE
222401	Indian River	6	114,250	398,030		398,030	81,700	316,330
	S U B - T O T A L	6	114,250	398,030		398,030	81,700	316,330
	T O T A L	6	114,250	398,030		398,030	81,700	316,330

\*\*\* S Y S T E M C O D E S S U M M A R Y \*\*\*

NO SYSTEM EXEMPTIONS AT THIS LEVEL

\*\*\* E X E M P T I O N S U M M A R Y \*\*\*

CODE	DESCRIPTION	TOTAL PARCELS	COUNTY	TOWN	SCHOOL
41854	Basic Star	3			81,700
	T O T A L	3			81,700

\*\*\* G R A N D T O T A L S \*\*\*

ROLL SEC	DESCRIPTION	TOTAL PARCELS	ASSESSED LAND	ASSESSED TOTAL	TAXABLE COUNTY	TAXABLE TOWN	TAXABLE SCHOOL	STAR TAXABLE
1	TAXABLE	6	114,250	398,030	398,030	398,030	398,030	316,330

STATE OF NEW YORK  
COUNTY - St Lawrence  
TOWN - Rossie  
SWIS - 407600

2 0 1 5 T E N T A T I V E A S S E S S M E N T R O L L  
T A X A B L E SECTION OF THE ROLL - 1  
TAX MAP NUMBER SEQUENCE  
UNIFORM PERCENT OF VALUE IS 097.00

PAGE 148  
VALUATION DATE-JUL 01, 2014  
TAXABLE STATUS DATE-MAR 01, 2015

TAX MAP PARCEL NUMBER	PROPERTY LOCATION & CLASS	ASSESSMENT	EXEMPTION CODE	COUNTY	TOWN	SCHOOL
CURRENT OWNERS NAME	SCHOOL DISTRICT	LAND	TAX DESCRIPTION	TAXABLE VALUE		
CURRENT OWNERS ADDRESS	PARCEL SIZE/GRID COORD	TOTAL	SPECIAL DISTRICTS	ACCOUNT NO.		
*****						
171.004-1-1.2	New Connecticut Rd 321 Abandoned ag			171.004-1-1.2	1- 12-	1.2
Robinson Larry D	Gouverneur 1 404001	16,450	COUNTY TAXABLE VALUE	16,450		
Robinson Tracy L	ACRES 46.90	16,450	TOWN TAXABLE VALUE	16,450		
PO Box 283	EAST-0156480 NRTH-1573440		SCHOOL TAXABLE VALUE	16,450		
Philadelphia, NY 13673	DEED BOOK 1105 PG-951		AG001 Ag Dist #1	.00	MT	
	FULL MARKET VALUE	16,959	FD035 Rossie Fire Prot	16,450	TO M	
*****						
171.004-1-1.32	144 New Connecticut Rd 210 1 Family Res		Enhanced S 41834	0	0	63,340
Hicks Gary	Gouverneur 1 404001	12,625	COUNTY TAXABLE VALUE	91,580		
144 New Connecticut Rd	ACRES 7.50	91,580	TOWN TAXABLE VALUE	91,580		
Theresa, NY 13691	EAST-0156667 NRTH-1574943		SCHOOL TAXABLE VALUE	28,240		
	DEED BOOK 915 PG-00230		AG001 Ag Dist #1	.00	MT	
	FULL MARKET VALUE	94,412	FD035 Rossie Fire Prot	91,580	TO M	
*****						
171.004-1-1.111	62 New Connecticut Rd 312 Vac w/imprv			171.004-1-1.111	1- 12-	1.111
Venditti Frank C Jr	Gouverneur 1 404001	66,000	COUNTY TAXABLE VALUE	66,100		
8940 Main St	Re:1297sp28,000vac	66,100	TOWN TAXABLE VALUE	66,100		
Clarence, NY 14031-1959	Re:0300SP30000Vac		SCHOOL TAXABLE VALUE	66,100		
	ACRES 190.00		AG001 Ag Dist #1	.00	MT	
	EAST-0158132 NRTH-1575324		FD035 Rossie Fire Prot	66,100	TO M	
	DEED BOOK 2000 PG-12582					
	FULL MARKET VALUE	68,144				
*****						
171.004-1-1.112	170 New Connecticut Rd 271 Mfg housings			171.004-1-1.112		
Cole Harold C	Gouverneur 1 404001	10,350	COUNTY TAXABLE VALUE	25,000		
Cole Sharon R	8/95 12,000	25,000	TOWN TAXABLE VALUE	25,000		
232 Cole Rd	FRNT 196.00 DPTH		SCHOOL TAXABLE VALUE	25,000		
Redwood, NY 13679-3131	ACRES 3.84		AG001 Ag Dist #1	.00	MT	
	EAST-0156150 NRTH-1575405		FD035 Rossie Fire Prot	25,000	TO M	
	DEED BOOK 2009 PG-11988					
	FULL MARKET VALUE	25,773				
*****						
171.004-1-6	CR 3 105 Vac farmland		Ag Distric 41720	0	0	0
Laforty Franklin	Indian River 222401	2,800	COUNTY TAXABLE VALUE	2,800		
Laforty Emma	ACRES 7.70	2,800	TOWN TAXABLE VALUE	2,800		
231 County Route 10	EAST-0160786 NRTH-1570398		SCHOOL TAXABLE VALUE	2,800		
Redwood, NY 13679	DEED BOOK 782 PG-00260		AG001 Ag Dist #1	.00	MT	
	FULL MARKET VALUE	2,887	FD035 Rossie Fire Prot	2,800	TO M	

MAY BE SUBJECT TO PAYMENT  
UNDER AGDIST LAW TIL 2019

\*\*\*\*\*

STATE OF NEW YORK  
 COUNTY - St Lawrence  
 TOWN - Rossie  
 SWIS - 407600

2 0 1 5 T E N T A T I V E A S S E S S M E N T R O L L  
 T A X A B L E SECTION OF THE ROLL - 1  
 TAX MAP NUMBER SEQUENCE  
 UNIFORM PERCENT OF VALUE IS 097.00

PAGE 149  
 VALUATION DATE-JUL 01, 2014  
 TAXABLE STATUS DATE-MAR 01, 2015

TAX MAP PARCEL NUMBER	PROPERTY LOCATION & CLASS	ASSESSMENT	EXEMPTION CODE	COUNTY	TOWN	SCHOOL
CURRENT OWNERS NAME	SCHOOL DISTRICT	LAND	TAX DESCRIPTION	TAXABLE VALUE		ACCOUNT NO.
CURRENT OWNERS ADDRESS	PARCEL SIZE/GRID COORD	TOTAL	SPECIAL DISTRICTS			
*****						
171.004-1-7	CR 3 323 Vacant rural		COUNTY TAXABLE VALUE	22,050		1- 26-14
Ksiaz Chylinski Polubinski	Gouverneur 1 404001	22,050	TOWN TAXABLE VALUE	22,050		
Trust Inc	Re:Trees/Park/Edu	22,050	SCHOOL TAXABLE VALUE	22,050		
529 Dunkirk Rd	Also See 1059/677		AG001 Ag Dist #1	.00 MT		
Baltimore, MD 21212	ACRES 62.80		FD035 Rossie Fire Prot	22,050 TO M		
	EAST-0159652 NRTH-1570865					
	DEED BOOK 2000 PG-13013					
	FULL MARKET VALUE	22,732				
*****						
171.004-1-8	CR 3 323 Vacant rural		COUNTY TAXABLE VALUE	29,400		1- 23- 5
Ksiaz Chylinski Polubinski	Gouverneur 1 404001	29,400	TOWN TAXABLE VALUE	29,400		
Trust Inc	Re:Trees/Park/Edu	29,400	SCHOOL TAXABLE VALUE	29,400		
529 Dunkirk Rd	ACRES 83.60		AG001 Ag Dist #1	.00 MT		
Baltimore, MD 21212	EAST-0159464 NRTH-1572887		FD035 Rossie Fire Prot	29,400 TO M		
	DEED BOOK 2001 PG-5777					
	FULL MARKET VALUE	30,309				
*****						
171.004-1-9	New Connecticut Rd 322 Rural vac>10		COUNTY TAXABLE VALUE	12,950		1- 23- 4
Ksiaz Chylinski Polubinski	Hammond 1 404201	12,950	TOWN TAXABLE VALUE	12,950		
Trust Inc.	Re:Trees/Park/Edu	12,950	SCHOOL TAXABLE VALUE	12,950		
529 Dunkirk Rd	Re:0201SP15000Logged		AG001 Ag Dist #1	.00 MT		
Baltimore, MD 21212	Re:1199SP17400Logged		FD035 Rossie Fire Prot	12,950 TO M		
	ACRES 36.50					
	EAST-0158487 NRTH-1572513					
	DEED BOOK 2001 PG-5777					
	FULL MARKET VALUE	13,351				
*****						
171.004-1-10	123 New Connecticut Rd 240 Rural res		Basic Star 41854	0	0	1- 6-12 29,100
McFadden Laura A	Gouverneur 1 404001	33,600	COUNTY TAXABLE VALUE	94,500		
123 New Connecticut Rd	98 Ar 1260'Fr	94,500	TOWN TAXABLE VALUE	94,500		
Theresa, NY 13691-4201	ACRES 96.70 BANK8888830		SCHOOL TAXABLE VALUE	65,400		
	EAST-0157560 NRTH-1572902		AG001 Ag Dist #1	.00 MT		
	DEED BOOK 2013 PG-16637		FD035 Rossie Fire Prot	94,500 TO M		
	FULL MARKET VALUE	97,423				
*****						
171.004-1-11	139 New Connecticut Rd 270 Mfg housing		COUNTY TAXABLE VALUE	24,000		1- 12- 1.2
Hicks Donald G	Gouverneur 1 404001	10,350	TOWN TAXABLE VALUE	24,000		
Hicks Debra L	Re:0588sp10,000	24,000	SCHOOL TAXABLE VALUE	24,000		
33620 County Route 194	FRNT 292.00 DPTH		AG001 Ag Dist #1	.00 MT		
Philadelphia, NY 13673	ACRES 2.00		FD035 Rossie Fire Prot	24,000 TO M		
	EAST-0156874 NRTH-1574427					
	DEED BOOK 1019 PG-00176					
	FULL MARKET VALUE	24,742				
*****						



STATE OF NEW YORK  
 COUNTY - St Lawrence  
 TOWN - Rossie  
 SWIS - 407600

2 0 1 5 T E N T A T I V E A S S E S S M E N T R O L L  
 T A X A B L E SECTION OF THE ROLL - 1  
 TAX MAP NUMBER SEQUENCE  
 UNIFORM PERCENT OF VALUE IS 097.00

PAGE 150  
 VALUATION DATE-JUL 01, 2014  
 TAXABLE STATUS DATE-MAR 01, 2015

TAX MAP PARCEL NUMBER	PROPERTY LOCATION & CLASS	ASSESSMENT	EXEMPTION CODE	COUNTY	TOWN	SCHOOL
CURRENT OWNERS NAME	SCHOOL DISTRICT	LAND	TAX DESCRIPTION	TAXABLE VALUE		
CURRENT OWNERS ADDRESS	PARCEL SIZE/GRID COORD	TOTAL	SPECIAL DISTRICTS	ACCOUNT NO.		
***** 171.004-1-12 *****						
171.004-1-12	CR 3 314 Rural vac<10		COUNTY TAXABLE VALUE	3,000		
Laforty Franklin C	Gouverneur 1 404001	3,000	TOWN TAXABLE VALUE	3,000		
Laforty Emma M	Re:0398sp4675oilf	3,000	SCHOOL TAXABLE VALUE	3,000		
231 County Route 10	Re:0594sp8000vac		AG001 Ag Dist #1	.00 MT		
Redwood, NY 13679	1326'fr		FD035 Rossie Fire Prot	3,000 TO M		
	ACRES 8.30					
	EAST-0160265 NRTH-1576230					
	DEED BOOK 1117 PG-948					
	FULL MARKET VALUE	3,093				
***** 171.004-2-1.2 *****						
171.004-2-1.2	258 CR 10 270 Mfg housing		Basic Star 41854	0	0	26,000
Freeman William M	Gouverneur 1 404001	12,100	COUNTY TAXABLE VALUE	26,000		
Freeman Elaine L	5.81A(D)	26,000	TOWN TAXABLE VALUE	26,000		
258 County Route 10	FRNT 450.00 DPTH		SCHOOL TAXABLE VALUE	0		
Redwood, NY 13679	ACRES 5.50		AG001 Ag Dist #1	.00 MT		
	EAST-0163149 NRTH-1575035		FD035 Rossie Fire Prot	26,000 TO M		
	DEED BOOK 1083 PG-826					
	FULL MARKET VALUE	26,804				
***** 171.004-2-1.11 *****						
171.004-2-1.11	CR 10 105 Vac farmland		COUNTY TAXABLE VALUE	33,600		
Laforty Donald N	Gouverneur 1 404001	33,600	TOWN TAXABLE VALUE	33,600		
Laforty Janet E	R.o.w 34/735	33,600	SCHOOL TAXABLE VALUE	33,600		
220 County Route 10	1045/1105		AG001 Ag Dist #1	.00 MT		
Redwood, NY 13679	ACRES 96.30		FD035 Rossie Fire Prot	33,600 TO M		
	EAST-0164167 NRTH-1575248					
	DEED BOOK 1067 PG-210					
	FULL MARKET VALUE	34,639				
***** 171.004-2-2.1 *****						
171.004-2-2.1	210 Yellow Lake Dr/pvt 417 Cottages		COUNTY TAXABLE VALUE	249,900		1- 16-14.11
Hall Kimberly A & Etal	Indian River 222401	139,000	TOWN TAXABLE VALUE	249,900		
24053 State Route 342	Camps 5510'Wf	249,900	SCHOOL TAXABLE VALUE	249,900		
Watertown, NY 13601-5155	ACRES 44.60		AG001 Ag Dist #1	.00 MT		
	EAST-0165078 NRTH-1574650		FD035 Rossie Fire Prot	249,900 TO M		
	DEED BOOK 2014 PG-9820					
	FULL MARKET VALUE	257,629				
***** 171.004-2-3.1 *****						
171.004-2-3.1	100 Yellow Lake Dr/prvt 210 1 Family Res		COUNTY TAXABLE VALUE	21,000		1- 26-13.2
Storie Edwin (Estate)	Indian River 222401	10,000	TOWN TAXABLE VALUE	21,000		
100 Yellow Lake Rd	Ease't 1086/1085	21,000	SCHOOL TAXABLE VALUE	21,000		
Redwood, NY 13679-3128	Ease't 1037/311/ 1088/125		AG001 Ag Dist #1	.00 MT		
	FRNT 72.00 DPTH 88.00		FD035 Rossie Fire Prot	21,000 TO M		
	EAST-0165258 NRTH-1575051					
	DEED BOOK 891 PG-00102					
	FULL MARKET VALUE	21,649				
*****						

STATE OF NEW YORK  
 COUNTY - St Lawrence  
 TOWN - Rossie  
 SWIS - 407600

2 0 1 5 T E N T A T I V E A S S E S S M E N T R O L L  
 T A X A B L E SECTION OF THE ROLL - 1  
 TAX MAP NUMBER SEQUENCE  
 UNIFORM PERCENT OF VALUE IS 097.00

PAGE 151  
 VALUATION DATE-JUL 01, 2014  
 TAXABLE STATUS DATE-MAR 01, 2015

TAX MAP PARCEL NUMBER	PROPERTY LOCATION & CLASS	ASSESSMENT	EXEMPTION CODE	COUNTY	TOWN	SCHOOL
CURRENT OWNERS NAME	SCHOOL DISTRICT	LAND	TAX DESCRIPTION	TAXABLE VALUE		
CURRENT OWNERS ADDRESS	PARCEL SIZE/GRID COORD	TOTAL	SPECIAL DISTRICTS	ACCOUNT NO.		
***** 171.004-2-4.11 *****						
171.004-2-4.11	102 Yellow Lake Dr/prvt					1- 26-13.11
Storie Robert & Etal	210 1 Family Res - WTRFNT		COUNTY TAXABLE VALUE	23,000		
% Jennie Kent	Indian River 222401	13,000	TOWN TAXABLE VALUE	23,000		
83 Third Dr	Eas't 1086/1085	23,000	SCHOOL TAXABLE VALUE	23,000		
Weedsport, NY 13166	Eas't 1084/966 1088/125		AG001 Ag Dist #1	.00 MT		
	126 Wf (Eas't 1037/311)		FD035 Rossie Fire Prot	23,000 TO M		
	FRNT 88.00 DPTH 177.00					
	EAST-0165321 NRTH-1575089					
	DEED BOOK 2013 PG-12269					
	FULL MARKET VALUE	23,711				
***** 171.004-2-5 *****						
171.004-2-5	214 CR 10					1- 16-12.1
Ellis John J	210 1 Family Res		Basic Star 41854	0	0	29,100
Ellis Amy L	Indian River 222401	10,000	COUNTY TAXABLE VALUE	82,000		
214 County Route 10	1042/319 Lu R.Hitsman	82,000	TOWN TAXABLE VALUE	82,000		
Redwood, NY 13679	173x162x115x133 Res		SCHOOL TAXABLE VALUE	52,900		
	FRNT 173.00 DPTH 148.00		AG001 Ag Dist #1	.00 MT		
	BANK8888856		FD035 Rossie Fire Prot	82,000 TO M		
	EAST-0162607 NRTH-1574269					
	DEED BOOK 2009 PG-912					
	FULL MARKET VALUE	84,536				
***** 171.004-2-6.1 *****						
171.004-2-6.1	178 CR 10					
Mandigo George C Sr.	210 1 Family Res		Dis & Lim 41932	13,195	0	0
178 County Route 10	Indian River 222401	11,300	Enhanced S 41834	0	0	37,700
Redwood, NY 13679	FRNT 796.00 DPTH	37,700	COUNTY TAXABLE VALUE	24,505		
	ACRES 7.50		TOWN TAXABLE VALUE	37,700		
	EAST-0162592 NRTH-1573583		SCHOOL TAXABLE VALUE	0		
	FULL MARKET VALUE	38,866	AG001 Ag Dist #1	.00 MT		
			FD035 Rossie Fire Prot	37,700 TO M		
***** 171.004-2-7.3 *****						
171.004-2-7.3	130 CR 10					
Smith Wendell	210 1 Family Res		Basic Star 41854	0	0	29,100
Smith Ann M	Indian River 222401	11,400	COUNTY TAXABLE VALUE	86,900		
130 County Route 10	FRNT 500.00 DPTH 441.00	86,900	TOWN TAXABLE VALUE	86,900		
Redwood, NY 13679	ACRES 5.03		SCHOOL TAXABLE VALUE	57,800		
	EAST-0162289 NRTH-1572486		AG001 Ag Dist #1	.00 MT		
	DEED BOOK 1031 PG-00425		FD035 Rossie Fire Prot	86,900 TO M		
	FULL MARKET VALUE	89,588				
***** 171.004-2-7.4 *****						
171.004-2-7.4	75 Yellow Lake Dr/prvt					
Robinson Leslie W	270 Mfg housing - WTRFNT		COUNTY TAXABLE VALUE	33,550		
Robinson Rhonda J	Indian River 222401	17,500	TOWN TAXABLE VALUE	33,550		
40551 Hull Rd	Re:0789sp6,000vac	33,550	SCHOOL TAXABLE VALUE	33,550		
Philadelphia, NY 13673-2123	Re:0901Sp18500		AG001 Ag Dist #1	.00 MT		
	765wfx302x764x324		FD035 Rossie Fire Prot	33,550 TO M		
	FRNT 765.00 DPTH					
	ACRES 5.05					
	EAST-0163835 NRTH-1572555					
	DEED BOOK 2014 PG-16996					
	FULL MARKET VALUE	34,588				

\*\*\*\*\*

STATE OF NEW YORK  
 COUNTY - St Lawrence  
 TOWN - Rossie  
 SWIS - 407600

2 0 1 5 T E N T A T I V E A S S E S S M E N T R O L L  
 T A X A B L E SECTION OF THE ROLL - 1  
 TAX MAP NUMBER SEQUENCE  
 UNIFORM PERCENT OF VALUE IS 097.00

PAGE 152  
 VALUATION DATE-JUL 01, 2014  
 TAXABLE STATUS DATE-MAR 01, 2015

TAX MAP PARCEL NUMBER	PROPERTY LOCATION & CLASS	ASSESSMENT	EXEMPTION CODE	COUNTY	TOWN	SCHOOL
CURRENT OWNERS NAME	SCHOOL DISTRICT	LAND	TAX DESCRIPTION	TAXABLE VALUE		
CURRENT OWNERS ADDRESS	PARCEL SIZE/GRID COORD	TOTAL	SPECIAL DISTRICTS	ACCOUNT NO.		
*****						
140 CR 10				171.004-2-7.5	*****	
171.004-2-7.5	210 1 Family Res		COUNTY TAXABLE VALUE	79,000		
Smith Wendell D Jr	Indian River 222401	11,400	TOWN TAXABLE VALUE	79,000		
130 County Route 10	Re:0197sp8,500vac	79,000	SCHOOL TAXABLE VALUE	79,000		
Redwood, NY 13679	500x463x502x441		AG001 Ag Dist #1	.00 MT		
	FRNT 500.00 DPTH		FD035 Rossie Fire Prot	79,000 TO M		
	ACRES 5.08					
	EAST-0162446 NRTH-1572921					
	DEED BOOK 1105 PG-97					
	FULL MARKET VALUE	81,443				
*****						
Off CR 10				171.004-2-7.6	*****	
171.004-2-7.6	312 Vac w/imprv - WTRFNT		COUNTY TAXABLE VALUE	14,850		
Morante Joseph A	Indian River 222401	14,750	TOWN TAXABLE VALUE	14,850		
Morante Heather A	Re:0889sp6,000vac	14,850	SCHOOL TAXABLE VALUE	14,850		
35 Wilton Rd	659wfx324x638x102x		AG001 Ag Dist #1	.00 MT		
Cold Spring Harbor, NY 11724	67x130x124		FD035 Rossie Fire Prot	14,850 TO M		
	FRNT 659.00 DPTH					
	ACRES 5.38					
	EAST-0164231 NRTH-1573165					
	DEED BOOK 2005 PG-9539					
	FULL MARKET VALUE	15,309				
*****						
220 CR 10				171.004-2-7.11	*****	
171.004-2-7.11	240 Rural res		Ag Distric 41720	0	0	0
Laforty Donald N	Indian River 222401	23,800	Basic Star 41854	0	0	29,100
Laforty Janet E	Agri-Dairy R.o.w 34/735	103,350	Silo 42100	3,618	3,618	3,618
220 County Route 10	ACRES 68.30		COUNTY TAXABLE VALUE	99,732		
Redwood, NY 13679	EAST-0163333 NRTH-1573313		TOWN TAXABLE VALUE	99,732		
	DEED BOOK 1067 PG-210		SCHOOL TAXABLE VALUE	70,632		
MAY BE SUBJECT TO PAYMENT	FULL MARKET VALUE	106,546	AG001 Ag Dist #1	.00 MT		
UNDER AGDIST LAW TIL 2019			FD035 Rossie Fire Prot	99,732 TO M		
			3,618 EX			
*****						
Off CR 10				171.004-2-7.12	*****	
171.004-2-7.12	260 Seasonal res - WTRFNT		COUNTY TAXABLE VALUE	63,255		
Adams Thomas E	Indian River 222401	14,260	TOWN TAXABLE VALUE	63,255		
Ganley Mark H	450wfx430x419x302	63,255	SCHOOL TAXABLE VALUE	63,255		
% Mark H Ganley	FRNT 450.00 DPTH		AG001 Ag Dist #1	.00 MT		
120 Copleigh Dr	ACRES 3.60		FD035 Rossie Fire Prot	63,255 TO M		
Syracuse, NY 13209-2217	EAST-0163530 NRTH-1572044					
	DEED BOOK 1037 PG-00910					
	FULL MARKET VALUE	65,211				
*****						

STATE OF NEW YORK  
COUNTY - St Lawrence  
TOWN - Rossie  
SWIS - 407600

2 0 1 5 T E N T A T I V E A S S E S S M E N T R O L L  
T A X A B L E SECTION OF THE ROLL - 1  
TAX MAP NUMBER SEQUENCE  
UNIFORM PERCENT OF VALUE IS 097.00

PAGE 153  
VALUATION DATE-JUL 01, 2014  
TAXABLE STATUS DATE-MAR 01, 2015

TAX MAP PARCEL NUMBER	PROPERTY LOCATION & CLASS	ASSESSMENT	EXEMPTION CODE	COUNTY	TOWN	SCHOOL
CURRENT OWNERS NAME	SCHOOL DISTRICT	LAND	TAX DESCRIPTION	TAXABLE VALUE		
CURRENT OWNERS ADDRESS	PARCEL SIZE/GRID COORD	TOTAL	SPECIAL DISTRICTS	ACCOUNT NO.		
*****						
171.004-2-9.1	327 Chisholm Rd			171.004-2-9.1	1- 8- 9	
Foster Richard L (LU)	210 1 Family Res		COUNTY TAXABLE VALUE	134,375		
Foster Sandra M (LU)	Indian River 222401	46,900	TOWN TAXABLE VALUE	134,375		
299 Gravel Rd	ACRES 133.70	134,375	SCHOOL TAXABLE VALUE	134,375		
Gouverneur, NY 13642	EAST-0166205 NRTH-1570347		FD035 Rossie Fire Prot	134,375 TO M		
	DEED BOOK 2004 PG-4434					
	FULL MARKET VALUE	138,531				
*****						
171.004-2-10	329 Chisholm Rd			171.004-2-10	1- 4-14	
Caso Ronald L	260 Seasonal res - WTRFNT		Enhanced S 41834	0	0	63,340
53 West Sixth St	Gouverneur 1 404001	14,190	COUNTY TAXABLE VALUE	92,775		
Oswego, NY 13126	Re:ybt1996sf1176	92,775	TOWN TAXABLE VALUE	92,775		
	449'wfx330		SCHOOL TAXABLE VALUE	29,435		
	ACRES 3.40		FD035 Rossie Fire Prot	92,775 TO M		
	EAST-0165232 NRTH-1569519					
	DEED BOOK 2011 PG-8082					
	FULL MARKET VALUE	95,644				
*****						
171.004-2-11.1	Off CR 10			171.004-2-11.1	1- 31- 8	
Sanborn John Scott	314 Rural vac<10 - WTRFNT		COUNTY TAXABLE VALUE	9,000		
Aloi Gerald Anthony	Indian River 222401	9,000	TOWN TAXABLE VALUE	9,000		
4314 Barker Hill Rd	.52A	9,000	SCHOOL TAXABLE VALUE	9,000		
Jamesville, NY 13078	300'wf Also 1105/129		FD035 Rossie Fire Prot	9,000 TO M		
	FRNT 300.00 DPTH 200.00					
	EAST-0164826 NRTH-1569520					
	DEED BOOK 1105 PG-131					
	FULL MARKET VALUE	9,278				
*****						
171.004-2-13	CR 10			171.004-2-13	1- 5- 9	
Foster Richard L (LU)	321 Abandoned ag - WTRFNT		COUNTY TAXABLE VALUE	40,485		
Foster Sandra M (LU)	Indian River 222401	40,485	TOWN TAXABLE VALUE	40,485		
299 Gravel Rd	1666'Fr	40,485	SCHOOL TAXABLE VALUE	40,485		
Gouverneur, NY 13642	ACRES 114.60		AG001 Ag Dist #1	.00 MT		
	EAST-0162378 NRTH-1569432		FD035 Rossie Fire Prot	40,485 TO M		
	DEED BOOK 2004 PG-4434					
	FULL MARKET VALUE	41,737				
*****						
171.004-2-14.1	CR 10			171.004-2-14.1	1- 16-12.2	
Smith Wendell	321 Abandoned ag		COUNTY TAXABLE VALUE	15,050		
Smith Ann M	Indian River 222401	15,050	TOWN TAXABLE VALUE	15,050		
130 County Route 10	Re:0700SP22000	15,050	SCHOOL TAXABLE VALUE	15,050		
Redwood, NY 13679	FRNT 1169.00 DPTH		AG001 Ag Dist #1	.00 MT		
	ACRES 42.70		FD035 Rossie Fire Prot	15,050 TO M		
	EAST-0162615 NRTH-1571583					
	DEED BOOK 2000 PG-15354					
	FULL MARKET VALUE	15,515				
*****						

STATE OF NEW YORK  
 COUNTY - St Lawrence  
 TOWN - Rossie  
 SWIS - 407600

2 0 1 5 T E N T A T I V E A S S E S S M E N T R O L L  
 T A X A B L E SECTION OF THE ROLL - 1  
 TAX MAP NUMBER SEQUENCE  
 UNIFORM PERCENT OF VALUE IS 097.00

PAGE 154  
 VALUATION DATE-JUL 01, 2014  
 TAXABLE STATUS DATE-MAR 01, 2015

TAX MAP PARCEL NUMBER	PROPERTY LOCATION & CLASS	ASSESSMENT	EXEMPTION CODE-----	COUNTY-----	TOWN-----	SCHOOL
CURRENT OWNERS NAME	SCHOOL DISTRICT	LAND	TAX DESCRIPTION	TAXABLE VALUE		
CURRENT OWNERS ADDRESS	PARCEL SIZE/GRID COORD	TOTAL	SPECIAL DISTRICTS	ACCOUNT NO.		
***** 171.004-2-14.2 *****						
171.004-2-14.2	CR 10		COUNTY TAXABLE VALUE	8,750		
Foster Richard L (LU)	321 Abandoned ag		TOWN TAXABLE VALUE	8,750		
Foster Sandra M (LU)	Indian River 222401	8,750	SCHOOL TAXABLE VALUE	8,750		
299 Gravel Rd	Re:0390sp10,000vac	8,750	AG001 Ag Dist #1	.00 MT		
Gouverneur, NY 13642	326x531x436x880x845x1711		FD035 Rossie Fire Prot	8,750 TO M		
	FRNT 326.00 DPTH					
	ACRES 25.00					
	EAST-0162344 NRTH-1570800					
	DEED BOOK 1999 PG-20747					
	FULL MARKET VALUE	9,021				
*****						

STATE OF NEW YORK  
 COUNTY - St Lawrence  
 TOWN - Rossie  
 SWIS - 407600

2 0 1 5 T E N T A T I V E A S S E S S M E N T R O L L  
 T A X A B L E S E C T I O N O F T H E R O L L - 1  
 M A P S E C T I O N - 171  
 S U B - S E C T I O N - 004  
 U N I F O R M P E R C E N T O F V A L U E I S 097.00

PAGE 155  
 VALUATION DATE-JUL 01, 2014  
 TAXABLE STATUS DATE-MAR 01, 2015  
 RPS150/V04/L015  
 CURRENT DATE 4/21/2015

\*\*\* S P E C I A L D I S T R I C T S U M M A R Y \*\*\*

CODE	DISTRICT NAME	TOTAL PARCELS	EXTENSION TYPE	EXTENSION VALUE	AD VALOREM VALUE	EXEMPT AMOUNT	TAXABLE VALUE
AG001	Ag Dist #1	27	MOVTAX				
FD035	Rossie Fire Pr	30	TOTAL M		1542,370	3,618	1538,752

\*\*\* S C H O O L D I S T R I C T S U M M A R Y \*\*\*

CODE	DISTRICT NAME	TOTAL PARCELS	ASSESSED LAND	ASSESSED TOTAL	EXEMPT AMOUNT	TOTAL TAXABLE	STAR AMOUNT	STAR TAXABLE
222401	Indian River	17	399,395	1004,965	3,618	1001,347	125,000	876,347
404001	Gouverneur 1	12	263,715	524,455		524,455	181,780	342,675
404201	Hammond 1	1	12,950	12,950		12,950		12,950
	S U B - T O T A L	30	676,060	1542,370	3,618	1538,752	306,780	1231,972
	T O T A L	30	676,060	1542,370	3,618	1538,752	306,780	1231,972

\*\*\* S Y S T E M C O D E S S U M M A R Y \*\*\*

NO SYSTEM EXEMPTIONS AT THIS LEVEL

\*\*\* E X E M P T I O N S U M M A R Y \*\*\*

CODE	DESCRIPTION	TOTAL PARCELS	COUNTY	TOWN	SCHOOL
41720	Ag Distric	2			
41834	Enhanced S	3			164,380
41854	Basic Star	5			142,400
41932	Dis & Lim	1	13,195		
42100	Silo	1	3,618	3,618	3,618
	T O T A L	12	16,813	3,618	310,398

STATE OF NEW YORK  
COUNTY - St Lawrence  
TOWN - Rossie  
SWIS - 407600

2 0 1 5 T E N T A T I V E A S S E S S M E N T R O L L  
T A X A B L E SECTION OF THE ROLL - 1  
M A P S E C T I O N - 171  
S U B - S E C T I O N - 004  
UNIFORM PERCENT OF VALUE IS 097.00

PAGE 156  
VALUATION DATE-JUL 01, 2014  
TAXABLE STATUS DATE-MAR 01, 2015  
RPS150/V04/L015  
CURRENT DATE 4/21/2015

\*\*\* G R A N D T O T A L S \*\*\*

ROLL SEC	DESCRIPTION	TOTAL PARCELS	ASSESSED LAND	ASSESSED TOTAL	TAXABLE COUNTY	TAXABLE TOWN	TAXABLE SCHOOL	STAR TAXABLE
1	TAXABLE	30	676,060	1542,370	1525,557	1538,752	1538,752	1231,972



STATE OF NEW YORK  
 COUNTY - St Lawrence  
 TOWN - Rossie  
 SWIS - 407600

2 0 1 5 T E N T A T I V E A S S E S S M E N T R O L L  
 T A X A B L E SECTION OF THE ROLL - 1  
 TAX MAP NUMBER SEQUENCE  
 UNIFORM PERCENT OF VALUE IS 097.00

PAGE 157  
 VALUATION DATE-JUL 01, 2014  
 TAXABLE STATUS DATE-MAR 01, 2015

TAX MAP PARCEL NUMBER	PROPERTY LOCATION & CLASS	ASSESSMENT	EXEMPTION CODE	COUNTY	TOWN	SCHOOL
CURRENT OWNERS NAME	SCHOOL DISTRICT	LAND	TAX DESCRIPTION	TAXABLE VALUE		
CURRENT OWNERS ADDRESS	PARCEL SIZE/GRID COORD	TOTAL	SPECIAL DISTRICTS	ACCOUNT NO.		
*****						
172.001-1-1.1	701 Campbell Rd 260 Seasonal res - WTRFNT		COUNTY TAXABLE VALUE	172,001-1-1.1	1- 6- 1	*****
Millard Jason	Gouverneur 1 404001	31,900	TOWN TAXABLE VALUE			
Flat 54 40 City Road	Riv Ft	125,400	SCHOOL TAXABLE VALUE			
London, England ECLY2AN	ACRES 54.40 BANK2222222 EAST-0172935 NRTH-1578309 DEED BOOK 2013 PG-12629 FULL MARKET VALUE	129,278	FD035 Rossie Fire Prot			125,400 TO M
*****						
172.001-1-1.2	Off Cambell Rd 322 Rural vac>10 - WTRFNT		COUNTY TAXABLE VALUE	172.001-1-1.2		*****
Cassidy Thomas H	Gouverneur 1 404001	64,400	TOWN TAXABLE VALUE			
Cassidy Mary C	130a(D)	64,400	SCHOOL TAXABLE VALUE			
261A Osborne Rd	ACRES 127.00		FD035 Rossie Fire Prot			64,400 TO M
Harrisville, NY 13648	EAST-0171214 NRTH-1579897 DEED BOOK 2006 PG-13857 FULL MARKET VALUE	66,392				
*****						
172.001-1-2	Off Campbell Rd 322 Rural vac>10 - WTRFNT		COUNTY TAXABLE VALUE	172.001-1-2	1- 17-11	*****
Rehberg-Mears Revocable Trust	Gouverneur 1 404001	68,200	TOWN TAXABLE VALUE			
% Donna C Mears	ACRES 135.30	68,200	SCHOOL TAXABLE VALUE			
1900 Cherokee Way	EAST-0172278 NRTH-1576797 DEED BOOK 2010 PG-11885 FULL MARKET VALUE	70,309	FD035 Rossie Fire Prot			68,200 TO M
Anchorage, AK 99504-2613						
*****						
172.001-3-1	Blue Pike Ct/prvt 322 Rural vac>10		COUNTY TAXABLE VALUE	172.001-3-1	1-6-7.9	*****
Torrack Ronald D	Gouverneur 1 404001	6,300	TOWN TAXABLE VALUE			
242 Owego Tpke	Re:1287sp5,000vac Lot 12	6,300	SCHOOL TAXABLE VALUE			
Waymart, PA 18472	Also See 1034/626 Re:0199SP7000 ACRES 17.28 EAST-0168465 NRTH-1581852 DEED BOOK 2009 PG-12276 FULL MARKET VALUE	6,495	FD035 Rossie Fire Prot			6,300 TO M
*****						
172.001-3-2	Blue Pike Ct/prvt 322 Rural vac>10 - WTRFNT		COUNTY TAXABLE VALUE	172.001-3-2	1-6-7.10	*****
Krug William C III	Gouverneur 1 404001	17,200	TOWN TAXABLE VALUE			
528 N Horse Prairie Rd	Lot 11	17,200	SCHOOL TAXABLE VALUE			
Inverness, FL 34450	Also See 1034/626 Re:0202SP12000 52'WF ACRES 18.48 EAST-0169173 NRTH-1581545 DEED BOOK 2008 PG-6243 FULL MARKET VALUE	17,732	FD035 Rossie Fire Prot			17,200 TO M
*****						

STATE OF NEW YORK  
COUNTY - St Lawrence  
TOWN - Rossie  
SWIS - 407600

2 0 1 5 T E N T A T I V E A S S E S S M E N T R O L L  
T A X A B L E SECTION OF THE ROLL - 1  
TAX MAP NUMBER SEQUENCE  
UNIFORM PERCENT OF VALUE IS 097.00

PAGE 158  
VALUATION DATE-JUL 01, 2014  
TAXABLE STATUS DATE-MAR 01, 2015

TAX MAP PARCEL NUMBER	PROPERTY LOCATION & CLASS	ASSESSMENT	EXEMPTION CODE	COUNTY	TOWN	SCHOOL
CURRENT OWNERS NAME	SCHOOL DISTRICT	LAND	TAX DESCRIPTION	TAXABLE VALUE		
CURRENT OWNERS ADDRESS	PARCEL SIZE/GRID COORD	TOTAL	SPECIAL DISTRICTS	ACCOUNT NO.		
*****						
172.001-3-3	46 Blue Pike Ct/prvt			172.001-3-3		*****
Hegge James E	260 Seasonal res		COUNTY TAXABLE VALUE			1-6-7.11
266 Bear Swamp Rd	Gouverneur 1 404001	10,350	TOWN TAXABLE VALUE			
Honesdale, PA 18431	Re: 2003/24221 ESMNT	42,000	SCHOOL TAXABLE VALUE			
	Yellow Lake Preserve lot		FD035 Rossie Fire Prot			
	ACRES 9.84					
	EAST-0168754 NRTH-1580694					
	DEED BOOK 2005 PG-22006					
	FULL MARKET VALUE	43,299				
*****						
172.001-3-4	Blue Pike Ct/prvt			172.001-3-4		*****
Van Sickle Richard L	260 Seasonal res		COUNTY TAXABLE VALUE			1-6-7.12
PO Box 109	Gouverneur 1 404001	14,200	TOWN TAXABLE VALUE			
Beach Lake, PA 18405	Re:128910,000vac Lot 9	45,450	SCHOOL TAXABLE VALUE			
	Also See 1034/626		FD035 Rossie Fire Prot			
	ACRES 12.22					
	EAST-0168364 NRTH-1580110					
	DEED BOOK 1035 PG-00895					
	FULL MARKET VALUE	46,856				
*****						
172.001-3-5	Blue Pike Ct/prvt			172.001-3-5		*****
Krug William C III	314 Rural vac<10 - WTRFNT		COUNTY TAXABLE VALUE			
528 N Horse Prairie Rd	Gouverneur 1 404001	11,000	TOWN TAXABLE VALUE			
Inverness, FL 34450	1070'wf	11,000	SCHOOL TAXABLE VALUE			
	ACRES 2.30		FD035 Rossie Fire Prot			
	EAST-0169426 NRTH-1581228					
	DEED BOOK 2008 PG-17208					
	FULL MARKET VALUE	11,340				
*****						
172.001-3-6	CR 10			172.001-3-6		*****
Gorr Randy L	322 Rural vac>10 - WTRFNT		COUNTY TAXABLE VALUE			
370 Bernas Rd	Gouverneur 1 404001	48,100	TOWN TAXABLE VALUE			
Cochecton, NY 12726	1550'wf	48,100	SCHOOL TAXABLE VALUE			
	ACRES 90.30		FD035 Rossie Fire Prot			
	EAST-0166787 NRTH-1583248					
	DEED BOOK 1999 PG-21208					
	FULL MARKET VALUE	49,588				
*****						
172.001-3-7	666 CR 10			172.001-3-7		*****
Delorenzo Gregory T	240 Rural res		COUNTY TAXABLE VALUE			1-15-10.2
Plakotaris Yvonne	Gouverneur 1 404001	18,750	TOWN TAXABLE VALUE			
PO Box 127	Re:0596sp62,500	94,500	SCHOOL TAXABLE VALUE			
Stewartsville, NJ 08886-0127	ACRES 25.00		FD035 Rossie Fire Prot			
	EAST-0168222 NRTH-1583523					
	DEED BOOK 1098 PG-656					
	FULL MARKET VALUE	97,423				
*****						

STATE OF NEW YORK  
COUNTY - St Lawrence  
TOWN - Rossie  
SWIS - 407600

2 0 1 5 T E N T A T I V E A S S E S S M E N T R O L L  
T A X A B L E SECTION OF THE ROLL - 1  
TAX MAP NUMBER SEQUENCE  
UNIFORM PERCENT OF VALUE IS 097.00

PAGE 159  
VALUATION DATE-JUL 01, 2014  
TAXABLE STATUS DATE-MAR 01, 2015

TAX MAP PARCEL NUMBER	PROPERTY LOCATION & CLASS	ASSESSMENT	EXEMPTION CODE	COUNTY	TOWN	SCHOOL
CURRENT OWNERS NAME	SCHOOL DISTRICT	LAND	TAX DESCRIPTION	TAXABLE VALUE		
CURRENT OWNERS ADDRESS	PARCEL SIZE/GRID COORD	TOTAL	SPECIAL DISTRICTS	ACCOUNT NO.		
*****						
172.001-3-8	11 Blue Pike Dr/prvt			172.001-3-8		*****
Avery Charles W	260 Seasonal res		COUNTY TAXABLE VALUE		1- 40- 1	
Avery Karen M	Gouverneur 1 404001	43,000	TOWN TAXABLE VALUE			
213 Pintler Rd	Also See 1034/626	63,700	SCHOOL TAXABLE VALUE			
Honesdale, PA 18431	1116'fr		FD035 Rossie Fire Prot			
	ACRES 10.31					
	EAST-0168155 NRTH-1579248					
	DEED BOOK 1114 PG-408					
	FULL MARKET VALUE	65,670				
*****						
172.001-3-9	7 Blue Pike Dr/prvt			172.001-3-9		*****
Torrack Ronald D	260 Seasonal res		COUNTY TAXABLE VALUE		1-6-7.5	
242 Owego Tpke	Gouverneur 1 404001	28,000	TOWN TAXABLE VALUE			
Waymart, PA 18472	Re:0590sp13,500vac	62,500	SCHOOL TAXABLE VALUE			
	403'wf		FD035 Rossie Fire Prot			
	ACRES 11.35					
	EAST-0168077 NRTH-1580671					
	DEED BOOK 2009 PG-12277					
	FULL MARKET VALUE	64,433				
*****						

STATE OF NEW YORK  
 COUNTY - St Lawrence  
 TOWN - Rossie  
 SWIS - 407600

2 0 1 5 T E N T A T I V E A S S E S S M E N T R O L L  
 T A X A B L E S E C T I O N O F T H E R O L L - 1  
 M A P S E C T I O N - 172  
 S U B - S E C T I O N - 001  
 U N I F O R M P E R C E N T O F V A L U E I S 097.00

PAGE 160  
 VALUATION DATE-JUL 01, 2014  
 TAXABLE STATUS DATE-MAR 01, 2015  
 RPS150/V04/L015  
 CURRENT DATE 4/21/2015

\*\*\* S P E C I A L D I S T R I C T S U M M A R Y \*\*\*

CODE	DISTRICT NAME	TOTAL PARCELS	EXTENSION TYPE	EXTENSION VALUE	AD VALOREM VALUE	EXEMPT AMOUNT	TAXABLE VALUE
FD035	Rossie Fire Pr	12	TOTAL M		648,750		648,750

\*\*\* S C H O O L D I S T R I C T S U M M A R Y \*\*\*

CODE	DISTRICT NAME	TOTAL PARCELS	ASSESSED LAND	ASSESSED TOTAL	EXEMPT AMOUNT	TOTAL TAXABLE	STAR AMOUNT	STAR TAXABLE
404001	Gouverneur 1	12	361,400	648,750		648,750		648,750
	S U B - T O T A L	12	361,400	648,750		648,750		648,750
	T O T A L	12	361,400	648,750		648,750		648,750

\*\*\* S Y S T E M C O D E S S U M M A R Y \*\*\*

NO SYSTEM EXEMPTIONS AT THIS LEVEL

\*\*\* E X E M P T I O N S U M M A R Y \*\*\*

NO EXEMPTIONS AT THIS LEVEL

\*\*\* G R A N D T O T A L S \*\*\*

ROLL SEC	DESCRIPTION	TOTAL PARCELS	ASSESSED LAND	ASSESSED TOTAL	TAXABLE COUNTY	TAXABLE TOWN	TAXABLE SCHOOL	STAR TAXABLE
1	TAXABLE	12	361,400	648,750	648,750	648,750	648,750	648,750

STATE OF NEW YORK  
COUNTY - St Lawrence  
TOWN - Rossie  
SWIS - 407600

2 0 1 5 T E N T A T I V E A S S E S S M E N T R O L L  
T A X A B L E SECTION OF THE ROLL - 1  
TAX MAP NUMBER SEQUENCE  
UNIFORM PERCENT OF VALUE IS 097.00

PAGE 161  
VALUATION DATE-JUL 01, 2014  
TAXABLE STATUS DATE-MAR 01, 2015

TAX MAP PARCEL NUMBER	PROPERTY LOCATION & CLASS	ASSESSMENT	EXEMPTION CODE	COUNTY	TOWN	SCHOOL
CURRENT OWNERS NAME	SCHOOL DISTRICT	LAND	TAX DESCRIPTION	TAXABLE VALUE		
CURRENT OWNERS ADDRESS	PARCEL SIZE/GRID COORD	TOTAL	SPECIAL DISTRICTS	ACCOUNT NO.		
*****						
172.003-1-1	Off Chisholm Rd			172.003-1-1		*****
Williamson Jack C	314 Rural vac<10 - WTRFNT		COUNTY TAXABLE VALUE			1- 30-10
23 County Route 23	Gouverneur 1 404001	10,800	TOWN TAXABLE VALUE			
Hartford, NY 12838	ACRES 3.10	10,800	SCHOOL TAXABLE VALUE			
	EAST-0170164 NRTH-1572973		FD035 Rossie Fire Prot			
	DEED BOOK 1000 PG-00926					
	FULL MARKET VALUE	11,134				
*****						
172.003-1-2.2	36A Chisholm Rd			172.003-1-2.2		*****
Castor Paul A	240 Rural res - WTRFNT		Basic Star 41854			1-30-15.2
36A Chisholm Rd	Gouverneur 1 404001	15,600	COUNTY TAXABLE VALUE		0	29,100
Antwerp, NY 13608	Re:1085sp30,000	73,000	TOWN TAXABLE VALUE			
	820'fr		SCHOOL TAXABLE VALUE			
	ACRES 16.00		FD035 Rossie Fire Prot			
	EAST-0170528 NRTH-1571792					
	DEED BOOK 994 PG-00233					
	FULL MARKET VALUE	75,258				
*****						
172.003-1-2.11	36B Chisholm Rd			172.003-1-2.11		*****
Cheyney Curtis P III	240 Rural res - WTRFNT		COUNTY TAXABLE VALUE			1- 30-15
Cheyney Barbara B	Gouverneur 1 404001	94,150	TOWN TAXABLE VALUE			
205 Whitemarsh Rd	Re:0490sp88,000vac	178,000	SCHOOL TAXABLE VALUE			
Ardmore, PA 19003-1712	275.50 Acre		AG001 Ag Dist #1		.00	MT
	ACRES 268.70		FD035 Rossie Fire Prot			
	EAST-0172539 NRTH-1573873					
	DEED BOOK 1038 PG-00681					
	FULL MARKET VALUE	183,505				
*****						
172.003-1-2.12	36C Chisholm Rd			172.003-1-2.12		*****
Gregoire Carol A (Trustee)	280 Res Multiple - WTRFNT		COUNTY TAXABLE VALUE			
61 Haven St	Gouverneur 1 404001	22,400	TOWN TAXABLE VALUE			
Milford, MA 01757	Re:0193sp50,000	72,000	SCHOOL TAXABLE VALUE			
	License Agreem't 1058/686		FD035 Rossie Fire Prot			
	147x802x296x429x1650					
	ACRES 7.00					
	EAST-0170421 NRTH-1572563					
	DEED BOOK 1065 PG-435					
	FULL MARKET VALUE	74,227				
*****						
172.003-1-3.1	13 Chisholm Rd			172.003-1-3.1		*****
Storie Diane B	240 Rural res - WTRFNT		Basic Star 41854			1- 5- 8
Storie Carrie B	Gouverneur 1 404001	64,260	COUNTY TAXABLE VALUE		0	29,100
PO Box 391	Re:1097sp75,000	88,635	TOWN TAXABLE VALUE			
Gouverneur, NY 13642-0391	Agri-Cattle		SCHOOL TAXABLE VALUE			
	ACRES 183.80		FD035 Rossie Fire Prot			
	EAST-0168217 NRTH-1569024					
	DEED BOOK 2009 PG-7469					
	FULL MARKET VALUE	91,376				
*****						

STATE OF NEW YORK  
 COUNTY - St Lawrence  
 TOWN - Rossie  
 SWIS - 407600

2 0 1 5 T E N T A T I V E A S S E S S M E N T R O L L  
 T A X A B L E SECTION OF THE ROLL - 1  
 TAX MAP NUMBER SEQUENCE  
 UNIFORM PERCENT OF VALUE IS 097.00

PAGE 162  
 VALUATION DATE-JUL 01, 2014  
 TAXABLE STATUS DATE-MAR 01, 2015

TAX MAP PARCEL NUMBER	PROPERTY LOCATION & CLASS	ASSESSMENT	EXEMPTION CODE	COUNTY	TOWN	SCHOOL
CURRENT OWNERS NAME	SCHOOL DISTRICT	LAND	TAX DESCRIPTION	TAXABLE VALUE		
CURRENT OWNERS ADDRESS	PARCEL SIZE/GRID COORD	TOTAL	SPECIAL DISTRICTS	ACCOUNT NO.		
***** 172.003-1-3.2 *****						
172.003-1-3.2	Chisholm Rd 322 Rural vac>10 - WTRFNT		COUNTY TAXABLE VALUE			5,040
Castor Paul A	Gouverneur 1 404001	5,040	TOWN TAXABLE VALUE			5,040
Castor Laurie A	FRNT 2100.00 DPTH	5,040	SCHOOL TAXABLE VALUE			5,040
36A Chisholm Rd	ACRES 14.40		FD035 Rossie Fire Prot			5,040 TO M
Antwerp, NY 13608	EAST-0169929 NRTH-1571066 DEED BOOK 2011 PG-4734					
	FULL MARKET VALUE	5,196				
***** 172.003-1-4 *****						
172.003-1-4	210 Chisholm Rd		COUNTY TAXABLE VALUE			36,000
Riesdorph Richard	260 Seasonal res - WTRFNT		TOWN TAXABLE VALUE			36,000
Riesdorph Joan	Indian River 222401	13,000	SCHOOL TAXABLE VALUE			36,000
330 Depew St	243x245x355x185	36,000	FD035 Rossie Fire Prot			36,000 TO M
Peekskill, NY 10566	FRNT 243.00 DPTH 215.00 EAST-0168202 NRTH-1570521 DEED BOOK 885 PG-00728					
	FULL MARKET VALUE	37,113				
***** 172.003-1-5 *****						
172.003-1-5	209 Chisholm Rd		COUNTY TAXABLE VALUE			55,100
Oswegatchie Land Trust	260 Seasonal res - WTRFNT		TOWN TAXABLE VALUE			55,100
Attn: Robert Wynkoop	Indian River 222401	13,000	SCHOOL TAXABLE VALUE			55,100
83 Brookhaven Dr	Re:Rear Parcel	55,100	FD035 Rossie Fire Prot			55,100 TO M
Glastonbury, CT 06033	Re:WF, Oswegatchie River 523x42x239x245					
	FRNT 523.00 DPTH 140.00 EAST-0168005 NRTH-1570327 DEED BOOK 2002 PG-6240					
	FULL MARKET VALUE	56,804				
***** 172.003-1-6 *****						
172.003-1-6	Off Chisholm Rd		COUNTY TAXABLE VALUE			13,000
Cheyney Curtis P III	322 Rural vac>10 - WTRFNT		TOWN TAXABLE VALUE			13,000
Cheyney Barbara	Gouverneur 1 404001	13,000	SCHOOL TAXABLE VALUE			13,000
205 Whitemarsh Rd	Re:0291sp6,400vac	13,000	FD035 Rossie Fire Prot			13,000 TO M
Ardmore, PA 19003-1712	ACRES 10.00 EAST-0172998 NRTH-1573093 DEED BOOK 1047 PG-00494					
	FULL MARKET VALUE	13,402				
***** 172.003-3-1 *****						
172.003-3-1	455 CR 12		COUNTY TAXABLE VALUE			62,500
Storie Diane B	113 Cattle farm		TOWN TAXABLE VALUE			62,500
Storie Carrie B	Gouverneur 1 404001	44,450	SCHOOL TAXABLE VALUE			62,500
PO Box 391	Agri Dairy	62,500	AG001 Ag Dist #1			.00 MT
Gouverneur, NY 13642-0391	ACRES 126.30 EAST-0174640 NRTH-1573037 DEED BOOK 2009 PG-7469		FD035 Rossie Fire Prot			62,500 TO M
	FULL MARKET VALUE	64,433				
*****						

STATE OF NEW YORK  
COUNTY - St Lawrence  
TOWN - Rossie  
SWIS - 407600

2 0 1 5 T E N T A T I V E A S S E S S M E N T R O L L  
T A X A B L E SECTION OF THE ROLL - 1  
TAX MAP NUMBER SEQUENCE  
UNIFORM PERCENT OF VALUE IS 097.00

PAGE 163  
VALUATION DATE-JUL 01, 2014  
TAXABLE STATUS DATE-MAR 01, 2015

TAX MAP PARCEL NUMBER	PROPERTY LOCATION & CLASS	ASSESSMENT	EXEMPTION CODE	COUNTY	TOWN	SCHOOL
CURRENT OWNERS NAME	SCHOOL DISTRICT	LAND	TAX DESCRIPTION	TAXABLE VALUE		ACCOUNT NO.
CURRENT OWNERS ADDRESS	PARCEL SIZE/GRID COORD	TOTAL	SPECIAL DISTRICTS			
***** 172.003-3-2 *****						
501 CR 12						1- 3- 2
172.003-3-2	240 Rural res		COUNTY TAXABLE VALUE	95,000		
Bagnick Floyd I	Gouverneur 1 404001	23,450	TOWN TAXABLE VALUE	95,000		
Bagnick Donna M	Re:0289sp35,000vac	95,000	SCHOOL TAXABLE VALUE	95,000		
301 Jubinsky Rd	Agri-Dairy		AG001 Ag Dist #1	.00 MT		
Waymart, PA 18472	ACRES 64.90		FD035 Rossie Fire Prot	95,000 TO M		
	EAST-0176413 NRTH-1572653					
	DEED BOOK 1026 PG-00707					
	FULL MARKET VALUE	97,938				
***** 172.003-3-3 *****						
78,80 Lynde Rd						1- 15-15
172.003-3-3	210 1 Family Res		Basic Star 41854	0	0	29,100
Sawyer Larry T	Gouverneur 1 404001	10,350	COUNTY TAXABLE VALUE	71,250		
Sawyer Cathy L	1028/561 (Life Use)	71,250	TOWN TAXABLE VALUE	71,250		
78 Lynde Rd	Res 1870/MH Re:0203SP4750		SCHOOL TAXABLE VALUE	42,150		
Gouverneur, NY 13642	380x350x380x350		AG001 Ag Dist #1	.00 MT		
	FRNT 380.00 DPTH		FD035 Rossie Fire Prot	71,250 TO M		
	ACRES 2.80 BANK8888864					
	EAST-0175635 NRTH-1570954					
	DEED BOOK 2003 PG-3140					
	FULL MARKET VALUE	73,454				
***** 172.003-3-4.1 *****						
200 Barker Rd						1- 14- 2
172.003-3-4.1	210 1 Family Res		Enhanced S 41834	0	0	63,340
Barker Janise I (LU)	Gouverneur 1 404001	10,700	COUNTY TAXABLE VALUE	120,000		
200 Barker Rd	see easement 2008/21202	120,000	TOWN TAXABLE VALUE	120,000		
Antwerp, NY 13608-3131	3.713A(D)		SCHOOL TAXABLE VALUE	56,660		
	FRNT 481.00 DPTH		AG001 Ag Dist #1	.00 MT		
	ACRES 3.50		FD035 Rossie Fire Prot	120,000 TO M		
	EAST-0173355 NRTH-1569006					
	DEED BOOK 2010 PG-8245					
	FULL MARKET VALUE	123,711				
***** 172.003-3-4.2 *****						
76 Lynde Rd						
172.003-3-4.2	312 Vac w/imprv		COUNTY TAXABLE VALUE	113,050		
Belmore Wesley	Gouverneur 1 404001	108,050	TOWN TAXABLE VALUE	113,050		
267 Berg Rd	see easement 2008/21202	113,050	SCHOOL TAXABLE VALUE	113,050		
Ontario, NY 14519	Fronts on multiple roads		AG001 Ag Dist #1	.00 MT		
	ACRES 322.80 BANK8888864		FD035 Rossie Fire Prot	113,050 TO M		
	EAST-0175856 NRTH-1569777					
	DEED BOOK 2008 PG-20135					
	FULL MARKET VALUE	116,546				
*****						

STATE OF NEW YORK  
COUNTY - St Lawrence  
TOWN - Rossie  
SWIS - 407600

2 0 1 5 T E N T A T I V E A S S E S S M E N T R O L L  
T A X A B L E SECTION OF THE ROLL - 1  
TAX MAP NUMBER SEQUENCE  
UNIFORM PERCENT OF VALUE IS 097.00

PAGE 164  
VALUATION DATE-JUL 01, 2014  
TAXABLE STATUS DATE-MAR 01, 2015

TAX MAP PARCEL NUMBER	PROPERTY LOCATION & CLASS	ASSESSMENT	EXEMPTION CODE	COUNTY	TOWN	SCHOOL
CURRENT OWNERS NAME	SCHOOL DISTRICT	LAND	TAX DESCRIPTION	TAXABLE VALUE		
CURRENT OWNERS ADDRESS	PARCEL SIZE/GRID COORD	TOTAL	SPECIAL DISTRICTS	ACCOUNT NO.		
***** 172.003-3-5 *****						
322 Barker Rd					1- 17-10	
172.003-3-5	270 Mfg housing		VETWAR CTS 41120	3,150	3,150	3,150
McIntosh Zelphia	Gouverneur 1 404001	10,350	Enhanced S 41834	0	0	17,850
322 Barker Rd	FRNT 250.00 DPTH	21,000	COUNTY TAXABLE VALUE	17,850		
Antwerp, NY 13608	ACRES 3.60		TOWN TAXABLE VALUE	17,850		
	EAST-0172326 NRTH-1570756		SCHOOL TAXABLE VALUE	0		
	DEED BOOK 868 PG-01082		AG001 Ag Dist #1	.00 MT		
	FULL MARKET VALUE	21,649	FD035 Rossie Fire Prot	21,000 TO M		
***** 172.003-3-6 *****						
CR 12 & Fraser Rd						
172.003-3-6	323 Vacant rural - WTRFNT		COUNTY TAXABLE VALUE	4,100		
Cheyney Curtis P III	Gouverneur 1 404001	4,100	TOWN TAXABLE VALUE	4,100		
Cheyney Barbara B	Nimo easement 2011/3445	4,100	SCHOOL TAXABLE VALUE	4,100		
205 Whitemarsh Rd	500x450 +149x145x163x170		AG001 Ag Dist #1	.00 MT		
Ardmore, PA 19003	ACRES 1.10		FD035 Rossie Fire Prot	4,100 TO M		
	EAST-0172260 NRTH-1571067					
	DEED BOOK 2007 PG-1407					
	FULL MARKET VALUE	4,227				
***** 172.003-3-7.1 *****						
354,360 CR 12					1- 15- 6	
172.003-3-7.1	210 1 Family Res		Vet Eligib 41103	0	955	0
Law Harold	Gouverneur 1 404001	11,155	Vet Pro Ra 41112	18,214	0	0
Law Lillian Mary	Parcels combined 3/2008	62,000	Enhanced S 41834	0	0	62,000
354 County Route 12	FRNT 369.00 DPTH		COUNTY TAXABLE VALUE	43,786		
Antwerp, NY 13608	ACRES 4.30 BANK88888830		TOWN TAXABLE VALUE	61,045		
	EAST-0173106 NRTH-1570637		SCHOOL TAXABLE VALUE	0		
	DEED BOOK 540 PG-00596		AG001 Ag Dist #1	.00 MT		
	FULL MARKET VALUE	63,918	FD035 Rossie Fire Prot	62,000 TO M		
***** 172.003-3-9.12 *****						
348 CR 12						
172.003-3-9.12	210 1 Family Res		COUNTY TAXABLE VALUE	50,000		
Delaney Shawn	Gouverneur 1 404001	10,700	TOWN TAXABLE VALUE	50,000		
PO Box 123	Re:0290sp43,500	50,000	SCHOOL TAXABLE VALUE	50,000		
West Point, NY 10996	ACRES 5.00		AG001 Ag Dist #1	.00 MT		
	EAST-0172628 NRTH-1570452		FD035 Rossie Fire Prot	50,000 TO M		
	DEED BOOK 2010 PG-13129					
	FULL MARKET VALUE	51,546				
***** 172.003-3-9.112 *****						
CR 12						
172.003-3-9.112	322 Rural vac>10 - WTRFNT		COUNTY TAXABLE VALUE	19,000		
Stowell Steven R	Gouverneur 1 404001	19,000	TOWN TAXABLE VALUE	19,000		
PO Box 387	Re:0791sp15,000vac	19,000	SCHOOL TAXABLE VALUE	19,000		
Gouverneur, NY 13642	1925'fr		AG001 Ag Dist #1	.00 MT		
	ACRES 15.70		FD035 Rossie Fire Prot	19,000 TO M		
	EAST-0173421 NRTH-1571469					
	DEED BOOK 1051 PG-226					
	FULL MARKET VALUE	19,588				
*****						



STATE OF NEW YORK  
 COUNTY - St Lawrence  
 TOWN - Rossie  
 SWIS - 407600

2 0 1 5 T E N T A T I V E A S S E S S M E N T R O L L  
 T A X A B L E SECTION OF THE ROLL - 1  
 TAX MAP NUMBER SEQUENCE  
 UNIFORM PERCENT OF VALUE IS 097.00

PAGE 165  
 VALUATION DATE-JUL 01, 2014  
 TAXABLE STATUS DATE-MAR 01, 2015

TAX MAP PARCEL NUMBER	PROPERTY LOCATION & CLASS	ASSESSMENT	EXEMPTION CODE	COUNTY	TOWN	SCHOOL
CURRENT OWNERS NAME	SCHOOL DISTRICT	LAND	TAX DESCRIPTION	TAXABLE VALUE		
CURRENT OWNERS ADDRESS	PARCEL SIZE/GRID COORD	TOTAL	SPECIAL DISTRICTS	ACCOUNT NO.		
***** 172.003-3-9.113 *****						
	Off Fraser Rd					
172.003-3-9.113	322 Rural vac>10 - WTRFNT		COUNTY TAXABLE VALUE	36,000		
Cheyney Curtis P III	Gouverneur 1 404001	36,000	TOWN TAXABLE VALUE	36,000		
Cheyney Barbara B	Nimo easement 2011/3445	36,000	SCHOOL TAXABLE VALUE	36,000		
205 Whitmarsh Rd	Island Waterfront		AG001 Ag Dist #1	.00 MT		
Ardmore, PA 19003-1712	36.0a (D)		FD035 Rossie Fire Prot	36,000 TO M		
	ACRES 32.00					
	EAST-0172717 NRTH-1571898					
	DEED BOOK 1067 PG-99					
	FULL MARKET VALUE	37,113				
***** 172.003-3-10 *****						
	402A CR 12				1-	1-12
172.003-3-10	270 Mfg housing		Basic Star 41854	0	0	28,000
Martin Michael	Gouverneur 1 404001	6,000	COUNTY TAXABLE VALUE	28,000		
Martin Stacey	Re:73 MH56x12	28,000	TOWN TAXABLE VALUE	28,000		
402A County Route 12 Stop 1	Re:03MH66x14		SCHOOL TAXABLE VALUE	0		
Gouverneur, NY 13642-4213	FRNT 130.00 DPTH 168.00		AG001 Ag Dist #1	.00 MT		
	EAST-0173962 NRTH-1571531		FD035 Rossie Fire Prot	28,000 TO M		
	DEED BOOK 2009 PG-17326					
	FULL MARKET VALUE	28,866				
***** 172.003-3-11 *****						
	6 Lynde Rd				1-	17- 9
172.003-3-11	314 Rural vac<10		COUNTY TAXABLE VALUE	5,200		
Antunovich Peter J Jr	Gouverneur 1 404001	5,200	TOWN TAXABLE VALUE	5,200		
Antunovich Judy A	FRNT 100.00 DPTH 184.00	5,200	SCHOOL TAXABLE VALUE	5,200		
PO Box 997	EAST-0174094 NRTH-1571620		AG001 Ag Dist #1	.00 MT		
Marlboro, NY 12542	DEED BOOK 2004 PG-17266		FD035 Rossie Fire Prot	5,200 TO M		
	FULL MARKET VALUE	5,361				
***** 172.003-3-12 *****						
	406 CR 12				1-	26- 3
172.003-3-12	314 Rural vac<10		COUNTY TAXABLE VALUE	3,000		
Ellison Barbara M	Gouverneur 1 404001	3,000	TOWN TAXABLE VALUE	3,000		
631 Stone Circle	Re:0896sp3,500 4.4Ac2p	3,000	SCHOOL TAXABLE VALUE	3,000		
Watertown, NY 13601	171x100x60x38x110x58		AG001 Ag Dist #1	.00 MT		
	FRNT 171.00 DPTH 100.00		FD035 Rossie Fire Prot	3,000 TO M		
	EAST-0174020 NRTH-1571693					
	DEED BOOK 1100 PG-1098					
	FULL MARKET VALUE	3,093				
***** 172.003-3-13 *****						
	425 CR 12				1-	7-14
172.003-3-13	210 1 Family Res		Basic Star 41854	0	0	29,100
Ward Michael J	Gouverneur 1 404001	10,000	COUNTY TAXABLE VALUE	42,250		
425 County Route 12	FRNT 129.00 DPTH 115.00	42,250	TOWN TAXABLE VALUE	42,250		
Gouverneur, NY 13642	EAST-0174170 NRTH-1572108		SCHOOL TAXABLE VALUE	13,150		
	DEED BOOK 1022 PG-00220		AG001 Ag Dist #1	.00 MT		
	FULL MARKET VALUE	43,557	FD035 Rossie Fire Prot	42,250 TO M		
*****						

STATE OF NEW YORK  
 COUNTY - St Lawrence  
 TOWN - Rossie  
 SWIS - 407600

2 0 1 5 T E N T A T I V E A S S E S S M E N T R O L L  
 T A X A B L E SECTION OF THE ROLL - 1  
 TAX MAP NUMBER SEQUENCE  
 UNIFORM PERCENT OF VALUE IS 097.00

PAGE 166  
 VALUATION DATE-JUL 01, 2014  
 TAXABLE STATUS DATE-MAR 01, 2015

TAX MAP PARCEL NUMBER	PROPERTY LOCATION & CLASS	ASSESSMENT	EXEMPTION CODE-----	COUNTY-----	TOWN-----	SCHOOL
CURRENT OWNERS NAME	SCHOOL DISTRICT	LAND	TAX DESCRIPTION	TAXABLE VALUE		
CURRENT OWNERS ADDRESS	PARCEL SIZE/GRID COORD	TOTAL	SPECIAL DISTRICTS	ACCOUNT NO.		
*****						
172.003-3-14	20 Fraser Rd/Mill Isl			172.003-3-14	1- 13-12	*****
Kitts Michael J Sr.	210 1 Family Res - WTRFNT		Basic Star 41854			29,100
20 Fraser Rd	Gouverneur 1 404001	13,000	COUNTY TAXABLE VALUE	52,500		
Antwerp, NY 13608	See 2010/9874	52,500	TOWN TAXABLE VALUE	52,500		
	165x104x236x211		SCHOOL TAXABLE VALUE	23,400		
	FRNT 236.00 DPTH 157.00		FD035 Rossie Fire Prot	52,500 TO M		
	BANK8888288					
	EAST-0172085 NRTH-1571531					
	DEED BOOK 2008 PG-2583					
	FULL MARKET VALUE	54,124				
*****						
172.003-3-15	Off Fraser Rd			172.003-3-15	1- 3-10	*****
Merkley Marrilyn L & etal	314 Rural vac<10 - WTRFNT		COUNTY TAXABLE VALUE	4,000		
501 W Anderson St	Gouverneur 1 404001	4,000	TOWN TAXABLE VALUE	4,000		
Selma, NC 27576	1998/4599-Merkley Etal	4,000	SCHOOL TAXABLE VALUE	4,000		
	Life Use-Frances Burns		FD035 Rossie Fire Prot	4,000 TO M		
	111x81x204wfx145 .41A					
	FRNT 204.00 DPTH					
	ACRES 0.41					
	EAST-0172049 NRTH-1571228					
	DEED BOOK 1998 PG-4599					
	FULL MARKET VALUE	4,124				
*****						
172.003-3-16	14 Fraser Rd			172.003-3-16	1- 31-14	*****
Klock Edna M	210 1 Family Res		COUNTY TAXABLE VALUE	12,900		
% Edward Klock	Gouverneur 1 404001	10,000	TOWN TAXABLE VALUE	12,900		
402A County Route 12 Stop 2	105x82x130x75	12,900	SCHOOL TAXABLE VALUE	12,900		
Gouverneur, NY 13642-4213	FRNT 105.00 DPTH 79.00		FD035 Rossie Fire Prot	12,900 TO M		
	EAST-0172461 NRTH-1571334					
	DEED BOOK 2014 PG-12628					
	FULL MARKET VALUE	13,299				
*****						
172.003-3-17	10 Fraser Rd			172.003-3-17	1- 6- 9	*****
Denee Lucinda	210 1 Family Res - WTRFNT		COUNTY TAXABLE VALUE	36,500		
402A County Route 12 Stop 1	Gouverneur 1 404001	13,000	TOWN TAXABLE VALUE	36,500		
Gouverneur, NY 13642	168x96x195x157	36,500	SCHOOL TAXABLE VALUE	36,500		
	ACRES 0.52		FD035 Rossie Fire Prot	36,500 TO M		
	EAST-0172938 NRTH-1571366					
	DEED BOOK 715 PG-00014					
	FULL MARKET VALUE	37,629				
*****						

STATE OF NEW YORK  
COUNTY - St Lawrence  
TOWN - Rossie  
SWIS - 407600

2 0 1 5 T E N T A T I V E A S S E S S M E N T R O L L  
T A X A B L E SECTION OF THE ROLL - 1  
TAX MAP NUMBER SEQUENCE  
UNIFORM PERCENT OF VALUE IS 097.00

PAGE 167  
VALUATION DATE-JUL 01, 2014  
TAXABLE STATUS DATE-MAR 01, 2015

TAX MAP PARCEL NUMBER	PROPERTY LOCATION & CLASS	ASSESSMENT	EXEMPTION CODE	COUNTY	TOWN	SCHOOL
CURRENT OWNERS NAME	SCHOOL DISTRICT	LAND	TAX DESCRIPTION	TAXABLE VALUE		
CURRENT OWNERS ADDRESS	PARCEL SIZE/GRID COORD	TOTAL	SPECIAL DISTRICTS	ACCOUNT NO.		
*****						
172.003-3-18.1	380, 394 Cr 12			172.003-3-18.1		*****
Cushman Robert	280 Res Multiple		COUNTY TAXABLE VALUE	114,145		1- 19-13.1
Cushman Patricia	Gouverneur 1 404001	32,000	TOWN TAXABLE VALUE	114,145		
76 County Route 12	Re:99MH394CR12 39800	114,145	SCHOOL TAXABLE VALUE	114,145		
Antwerp, NY 13608	Re:99MH 380CR12 39800		AG001 Ag Dist #1	.00 MT		
	970'fr		FD035 Rossie Fire Prot	114,145 TO M		
	ACRES 47.10					
	EAST-0173725 NRTH-1570677					
	DEED BOOK 2007 PG-15968					
	FULL MARKET VALUE	117,675				
*****						
172.003-3-18.2	248,256 300,320 Barker Rd			172.003-3-18.2		*****
Cushman Robert E	271 Mfg housings		COUNTY TAXABLE VALUE	55,675		
Cushman Patricia G	Gouverneur 1 404001	11,945	TOWN TAXABLE VALUE	55,675		
76 County Route 12	FRNT 1850.00 DPTH	55,675	SCHOOL TAXABLE VALUE	55,675		
Antwerp, NY 13608	ACRES 7.90		AG001 Ag Dist #1	.00 MT		
	EAST-0172457 NRTH-1569851		FD035 Rossie Fire Prot	55,675 TO M		
	DEED BOOK 2012 PG-13300					
	FULL MARKET VALUE	57,397				
*****						
172.003-3-19	240 Barker Rd		Enhanced S 41834	0	0	33,000
Swem Ronnie L	270 Mfg housing		COUNTY TAXABLE VALUE	33,000		
Swem Beverly A	Gouverneur 1 404001	10,150	TOWN TAXABLE VALUE	33,000		
240 Barker Rd	see easement 2008/21201	33,000	SCHOOL TAXABLE VALUE	0		
Antwerp, NY 13608	208x312		AG001 Ag Dist #1	.00 MT		
	ACRES 1.50		FD035 Rossie Fire Prot	33,000 TO M		
	EAST-0173062 NRTH-1569258					
	DEED BOOK 1079 PG-570					
	FULL MARKET VALUE	34,021				
*****						
172.003-4-1	225 CR 12			172.003-4-1		*****
Sherman Ronald N	270 Mfg housing - WTRFNT		COUNTY TAXABLE VALUE	26,250		1- 10-15
PO Box 83	Gouverneur 1 404001	12,000	TOWN TAXABLE VALUE	26,250		
Gouverneur, NY 13642	Plot revised 11/2012	26,250	SCHOOL TAXABLE VALUE	26,250		
	450'WFx200x530'RF		FD035 Rossie Fire Prot	26,250 TO M		
	FRNT 530.00 DPTH 100.00					
	EAST-0170199 NRTH-1570067					
	DEED BOOK 2008 PG-16521					
	FULL MARKET VALUE	27,062				
*****						
172.003-4-2	233 CR 12			172.003-4-2		*****
Durham Danny A	270 Mfg housing - WTRFNT		Basic Star 41854	0	0	1- 13-10
233 County Route 12	Gouverneur 1 404001	13,000	COUNTY TAXABLE VALUE	31,500		
Antwerp, NY 13608-4151	Plot revised 11/2012	31,500	TOWN TAXABLE VALUE	31,500		
	100'WFx114x214x75x200		SCHOOL TAXABLE VALUE	2,400		
	FRNT 100.00 DPTH 200.00		FD035 Rossie Fire Prot	31,500 TO M		
	EAST-0170253 NRTH-1570226					
	DEED BOOK 2006 PG-381					
	FULL MARKET VALUE	32,474				
*****						

STATE OF NEW YORK  
COUNTY - St Lawrence  
TOWN - Rossie  
SWIS - 407600

2 0 1 5 T E N T A T I V E A S S E S S M E N T R O L L  
T A X A B L E SECTION OF THE ROLL - 1  
TAX MAP NUMBER SEQUENCE  
UNIFORM PERCENT OF VALUE IS 097.00

PAGE 168  
VALUATION DATE-JUL 01, 2014  
TAXABLE STATUS DATE-MAR 01, 2015

TAX MAP PARCEL NUMBER	PROPERTY LOCATION & CLASS	ASSESSMENT	EXEMPTION CODE	COUNTY	TOWN	SCHOOL
CURRENT OWNERS NAME	SCHOOL DISTRICT	LAND	TAX DESCRIPTION	TAXABLE VALUE		
CURRENT OWNERS ADDRESS	PARCEL SIZE/GRID COORD	TOTAL	SPECIAL DISTRICTS			ACCOUNT NO.
*****						
172.003-4-3	239 CR 12			172.003-4-3		*****
Church William	260 Seasonal res - WTRFNT		COUNTY TAXABLE VALUE	19,550		1- 19-14
32981 County Route 18	Gouverneur 1 404001	13,875	TOWN TAXABLE VALUE	19,550		
Theresa, NY 13691-2065	Plot revised 11/2012	19,550	SCHOOL TAXABLE VALUE	19,550		
	342'fr		FD035 Rossie Fire Prot	19,550 TO M		
	ACRES 3.50					
	EAST-0170331 NRTH-1570457					
	DEED BOOK 2012 PG-19155					
	FULL MARKET VALUE	20,155				
*****						
172.003-4-5.11	255 CR 12			172.003-4-5.11		*****
Bulger Mark A (LU)	210 1 Family Res - WTRFNT		Basic Star 41854	0	0	1- 3- 6
Bulger Emily K (LU)	Gouverneur 1 404001	13,350	COUNTY TAXABLE VALUE	75,000		29,100
255 County Route 12	Plot revised 11/2012	75,000	TOWN TAXABLE VALUE	75,000		
Antwerp, NY 13608	David Ryder survey 0.69A		SCHOOL TAXABLE VALUE	45,900		
	& 105x582(not survey)		FD035 Rossie Fire Prot	75,000 TO M		
	FRNT 105.00 DPTH					
	ACRES 2.10 BANK8888864					
	EAST-0170395 NRTH-1570814					
	DEED BOOK 2008 PG-7351					
	FULL MARKET VALUE	77,320				
*****						
172.003-4-6	267 CR 12			172.003-4-6		*****
Richards David L	210 1 Family Res - WTRFNT		COUNTY TAXABLE VALUE	115,900		1- 32- 2
294 County Route 12	Gouverneur 1 404001	15,000	TOWN TAXABLE VALUE	115,900		
Antwerp, NY 13608	Plot revised 11/2012	115,900	SCHOOL TAXABLE VALUE	115,900		
	3.0A(D)		FD035 Rossie Fire Prot	115,900 TO M		
	ACRES 4.90					
	EAST-0170709 NRTH-1570993					
	DEED BOOK 2013 PG-1724					
	FULL MARKET VALUE	119,485				
*****						
172.003-4-7	277,279 CR 12			172.003-4-7		*****
Richards Karen S	210 1 Family Res - WTRFNT		COUNTY TAXABLE VALUE	109,000		1- 8- 5
277 County Route 12	Gouverneur 1 404001	13,000	TOWN TAXABLE VALUE	109,000		
Antwerp, NY 13608-4151	Re:Waterfront	109,000	SCHOOL TAXABLE VALUE	109,000		
	Re:#277 Ranch 79 & #279 M		FD035 Rossie Fire Prot	109,000 TO M		
	327x271x400x40					
	FRNT 327.00 DPTH 156.00					
	EAST-0171102 NRTH-1571008					
	DEED BOOK 2001 PG-3787					
	FULL MARKET VALUE	112,371				
*****						

STATE OF NEW YORK  
 COUNTY - St Lawrence  
 TOWN - Rossie  
 SWIS - 407600

2 0 1 5 T E N T A T I V E A S S E S S M E N T R O L L  
 T A X A B L E SECTION OF THE ROLL - 1  
 TAX MAP NUMBER SEQUENCE  
 UNIFORM PERCENT OF VALUE IS 097.00

PAGE 169  
 VALUATION DATE-JUL 01, 2014  
 TAXABLE STATUS DATE-MAR 01, 2015

TAX MAP PARCEL NUMBER	PROPERTY LOCATION & CLASS	ASSESSMENT	EXEMPTION CODE	COUNTY	TOWN	SCHOOL
CURRENT OWNERS NAME	SCHOOL DISTRICT	LAND	TAX DESCRIPTION	TAXABLE VALUE		
CURRENT OWNERS ADDRESS	PARCEL SIZE/GRID COORD	TOTAL	SPECIAL DISTRICTS	ACCOUNT NO.		
*****						
172.003-4-8	CR 12 323 Vacant rural - WTRFNT		COUNTY TAXABLE VALUE	13,200		
Cushman Patricia G	Gouverneur 1 404001	13,200	TOWN TAXABLE VALUE	13,200		
76 County Route 12	700wfx40x700x15	13,200	SCHOOL TAXABLE VALUE	13,200		
Antwerp, NY 13608	FRNT 700.00 DPTH		FD035 Rossie Fire Prot	13,200 TO M		
	ACRES 0.56					
	EAST-0171683 NRTH-1571034					
	DEED BOOK 2014 PG-308					
	FULL MARKET VALUE	13,608				
*****						
172.003-4-9.1	312 CR 12 210 1 Family Res		COUNTY TAXABLE VALUE	38,900		
Cushman Patricia G	Gouverneur 1 404001	9,500	TOWN TAXABLE VALUE	38,900		
76 County Route 12	1.08A-.46A exception	38,900	SCHOOL TAXABLE VALUE	38,900		
Antwerp, NY 13608	Morrow survey 6/30/14		FD035 Rossie Fire Prot	38,900 TO M		
	223RFx78RFx41x128x182					
	FRNT 223.00 DPTH					
	ACRES 0.62					
	EAST-0171940 NRTH-1570891					
	DEED BOOK 1040 PG-00114					
	FULL MARKET VALUE	40,103				
*****						
172.003-4-9.2	323 Barker Rd 270 Mfg housing		Basic Star 41854	0	0	23,500
McCabe Eric	Gouverneur 1 404001	5,000	COUNTY TAXABLE VALUE	23,500		
McCabe Dawn	Plotted OK 8/2014	23,500	TOWN TAXABLE VALUE	23,500		
323 Barker Rd	0.46A(D) Morrow survey 6/		SCHOOL TAXABLE VALUE	0		
Antwerp, NY 13608	179RFx75x30x99x66x128x41		FD035 Rossie Fire Prot	23,500 TO M		
	FRNT 179.00 DPTH					
	ACRES 0.46					
	EAST-0171946 NRTH-1570768					
	DEED BOOK 2014 PG-10604					
	FULL MARKET VALUE	24,227				
*****						
172.003-4-10	CR 12 311 Res vac land		COUNTY TAXABLE VALUE	3,500		
Cushman Patricia G	Gouverneur 1 404001	3,500	TOWN TAXABLE VALUE	3,500		
76 County Route 12	Plot revised 11/2012	3,500	SCHOOL TAXABLE VALUE	3,500		
Antwerp, NY 13608	0.46A(S)		FD035 Rossie Fire Prot	3,500 TO M		
	87'RFx201x83x210					
	FRNT 87.00 DPTH					
	ACRES 0.38					
	EAST-0171627 NRTH-1570863					
	DEED BOOK 2014 PG-308					
	FULL MARKET VALUE	3,608				
*****						

STATE OF NEW YORK  
COUNTY - St Lawrence  
TOWN - Rossie  
SWIS - 407600

2 0 1 5 T E N T A T I V E A S S E S S M E N T R O L L  
T A X A B L E SECTION OF THE ROLL - 1  
TAX MAP NUMBER SEQUENCE  
UNIFORM PERCENT OF VALUE IS 097.00

PAGE 170  
VALUATION DATE-JUL 01, 2014  
TAXABLE STATUS DATE-MAR 01, 2015

TAX MAP PARCEL NUMBER	PROPERTY LOCATION & CLASS	ASSESSMENT	EXEMPTION CODE	COUNTY	TOWN	SCHOOL
CURRENT OWNERS NAME	SCHOOL DISTRICT	LAND	TAX DESCRIPTION	TAXABLE VALUE		
CURRENT OWNERS ADDRESS	PARCEL SIZE/GRID COORD	TOTAL	SPECIAL DISTRICTS	ACCOUNT NO.		
*****						
172.003-4-11.1	288,294 CR 12			172.003-4-11.1	1-32-3	29,100
Richards David L	210 1 Family Res		Basic Star 41854	0	0	29,100
294 County Route 12	Gouverneur 1 404001	10,000	COUNTY TAXABLE VALUE	128,500		
Antwerp, NY 13608	Plot revised 11/2012	128,500	TOWN TAXABLE VALUE	128,500		
	C. Morrow survey 10/20/83		SCHOOL TAXABLE VALUE	99,400		
	9/1/83 0.51A(S) & 0.72A(		FD035 Rossie Fire Prot	128,500	TO M	
	FRNT 228.00 DPTH					
	ACRES 1.10					
	EAST-0171486 NRTH-1570836					
	DEED BOOK 2012 PG-20214					
	FULL MARKET VALUE	132,474				
*****						
172.003-4-13	300 CR 12			172.003-4-13	1-28-4	
Cushman Patricia G	414 Hotel		COUNTY TAXABLE VALUE	86,300		
76 County Route 12	Gouverneur 1 404001	4,900	TOWN TAXABLE VALUE	86,300		
Antwerp, NY 13608	Plot revised 11/2012	86,300	SCHOOL TAXABLE VALUE	86,300		
	0.82A(S)		FD035 Rossie Fire Prot	86,300	TO M	
	165'RFx175x165x193					
	FRNT 165.00 DPTH					
	ACRES 0.71					
	EAST-0171760 NRTH-1570858					
	DEED BOOK 2014 PG-308					
	FULL MARKET VALUE	88,969				
*****						
172.003-4-14	280 CR 12			172.003-4-14	8-36-12	
Ayen Sally	210 1 Family Res		Enhanced S 41834	0	0	54,500
280 County Route 12	Gouverneur 1 404001	5,000	COUNTY TAXABLE VALUE	54,500		
Antwerp, NY 13608	Plot revised 11/2012	54,500	TOWN TAXABLE VALUE	54,500		
	0.84A(D) School house 1		SCHOOL TAXABLE VALUE	0		
	132'RFx236x132x198		FD035 Rossie Fire Prot	54,500	TO M	
	FRNT 132.00 DPTH					
	ACRES 0.67					
	EAST-0171117 NRTH-1570801					
	DEED BOOK 910 PG-00551					
	FULL MARKET VALUE	56,186				
*****						
172.003-4-15.2	208,210 CR 12			172.003-4-15.2		
Swartzentruber Levi J	112 Dairy farm		Basic Star 41854	0	0	29,100
Swartzentruber Lydia L	Gouverneur 1 404001	58,800	Silo 42100	5,157	5,157	5,157
210 County Route 12	Plot revised 10/2012	157,835	COUNTY TAXABLE VALUE	152,678		
Antwerp, NY 13608	2014/5077 NIMO Easement		TOWN TAXABLE VALUE	152,678		
	166.8A(D)		SCHOOL TAXABLE VALUE	123,578		
	ACRES 170.20		AG001 Ag Dist #1	.00	MT	
	EAST-0171170 NRTH-1569034		FD035 Rossie Fire Prot	152,678	TO M	
	DEED BOOK 2013 PG-2416			5,157	EX	
	FULL MARKET VALUE	162,716				
*****						

STATE OF NEW YORK  
COUNTY - St Lawrence  
TOWN - Rossie  
SWIS - 407600

2 0 1 5 T E N T A T I V E A S S E S S M E N T R O L L  
T A X A B L E SECTION OF THE ROLL - 1  
TAX MAP NUMBER SEQUENCE  
UNIFORM PERCENT OF VALUE IS 097.00

PAGE 171  
VALUATION DATE-JUL 01, 2014  
TAXABLE STATUS DATE-MAR 01, 2015

TAX MAP PARCEL NUMBER	PROPERTY LOCATION & CLASS	ASSESSMENT	EXEMPTION CODE	COUNTY	TOWN	SCHOOL
CURRENT OWNERS NAME	SCHOOL DISTRICT	LAND	TAX DESCRIPTION	TAXABLE VALUE		
CURRENT OWNERS ADDRESS	PARCEL SIZE/GRID COORD	TOTAL	SPECIAL DISTRICTS	ACCOUNT NO.		
*****						
172.003-4-15.3	256,264, 268 Cr 12			172.003-4-15.3	1-30-14.3	
Richards Karen S	271 Mfg housings		COUNTY TAXABLE VALUE	47,900		
225 US Highway 11	Gouverneur 1 404001	10,350	TOWN TAXABLE VALUE	47,900		
Gouverneur, NY 13642	Plot revised 11/2012	47,900	SCHOOL TAXABLE VALUE	47,900		
	2.17A(D)		FD035 Rossie Fire Prot	47,900 TO M		
	FRNT 451.00 DPTH					
	ACRES 1.60					
	EAST-0170924 NRTH-1570665					
	DEED BOOK 2001 PG-3787					
	FULL MARKET VALUE	49,381				
*****						
172.003-4-15.12	200 CR 12			172.003-4-15.12	1-3-14.12	
Finnerty Janice	210 1 Family Res - WTRFNT		Basic Star 41854	0	0	29,100
Youngs George W	Gouverneur 1 404001	7,000	COUNTY TAXABLE VALUE	64,500		
175 County Route 12	Plot revised 11/2012	64,500	TOWN TAXABLE VALUE	64,500		
Antwerp, NY 13608	149'wfx32x148x42 &		SCHOOL TAXABLE VALUE	35,400		
	151x148x159x151		FD035 Rossie Fire Prot	64,500 TO M		
	FRNT 149.00 DPTH					
	ACRES 0.68					
	EAST-0169904 NRTH-1569301					
	DEED BOOK 2009 PG-15220					
	FULL MARKET VALUE	66,495				
*****						
172.003-4-15.113	186 CR 12			172.003-4-15.113	1-30-14.32	
Woods Lucille	270 Mfg housing - WTRFNT		COUNTY TAXABLE VALUE	12,600		
% Janet Van Orman (LC)	Gouverneur 1 404001	7,000	TOWN TAXABLE VALUE	12,600		
37705 County Route 25	Plot revised 11/2012	12,600	SCHOOL TAXABLE VALUE	12,600		
Antwerp, NY 13608	142'wfx42x143x63 &		FD035 Rossie Fire Prot	12,600 TO M		
	145x165x145x158					
	FRNT 142.00 DPTH					
	ACRES 0.70					
	EAST-0169824 NRTH-1569175					
	DEED BOOK 1053 PG-00032					
	FULL MARKET VALUE	12,990				
*****						
172.003-4-16	284 CR 12			172.003-4-16	1-19-13.2	
Stowell Joshua T	210 1 Family Res		COUNTY TAXABLE VALUE	74,500		
Stowell Kimberly A	Gouverneur 1 404001	10,000	TOWN TAXABLE VALUE	74,500		
187 Rowley St	Plot revised 11/2012	74,500	SCHOOL TAXABLE VALUE	74,500		
Gouverneur, NY 13642	1.27A(D)		FD035 Rossie Fire Prot	74,500 TO M		
	3 Car Garage					
	FRNT 198.00 DPTH					
	ACRES 1.10					
	EAST-0171269 NRTH-1570824					
	DEED BOOK 1999 PG-6707					
	FULL MARKET VALUE	76,804				
*****						

STATE OF NEW YORK  
COUNTY - St Lawrence  
TOWN - Rossie  
SWIS - 407600

2 0 1 5 T E N T A T I V E A S S E S S M E N T R O L L  
T A X A B L E SECTION OF THE ROLL - 1  
TAX MAP NUMBER SEQUENCE  
UNIFORM PERCENT OF VALUE IS 097.00

PAGE 172  
VALUATION DATE-JUL 01, 2014  
TAXABLE STATUS DATE-MAR 01, 2015

TAX MAP PARCEL NUMBER	PROPERTY LOCATION & CLASS	ASSESSMENT	EXEMPTION CODE	COUNTY	TOWN	SCHOOL
CURRENT OWNERS NAME	SCHOOL DISTRICT	LAND	TAX DESCRIPTION	TAXABLE VALUE		
CURRENT OWNERS ADDRESS	PARCEL SIZE/GRID COORD	TOTAL	SPECIAL DISTRICTS	ACCOUNT NO.		
*****						
172.003-4-17.11	175 CR 12			172.003-4-17.11		*****
Youngs George W	270 Mfg housing - WTRFNT		COUNTY TAXABLE VALUE	29,000		1-30-14.111
Youngs Janice	Gouverneur 1 404001	13,000	TOWN TAXABLE VALUE	29,000		
175 County Route 12	Plot revised 11/2012	29,000	SCHOOL TAXABLE VALUE	29,000		
Antwerp, NY 13608	C. Morrow survey		FD035 Rossie Fire Prot	29,000 TO M		
	1.39A(S)					
	FRNT 379.00 DPTH					
	ACRES 1.20					
	EAST-0169422 NRTH-1568778					
	DEED BOOK 2011 PG-7078					
	FULL MARKET VALUE	29,897				
*****						
172.003-4-17.12	CR 12			172.003-4-17.12		*****
Youngs George W	311 Res vac land - WTRFNT		COUNTY TAXABLE VALUE	3,200		
Youngs Janice	Gouverneur 1 404001	3,200	TOWN TAXABLE VALUE	3,200		
175 County Route 12	Plot revised 11/2012	3,200	SCHOOL TAXABLE VALUE	3,200		
Antwerp, NY 13608	Morrow survey 7/5/07		FD035 Rossie Fire Prot	3,200 TO M		
	0.35A(S)/South part of 0.					
	FRNT 139.00 DPTH					
	ACRES 0.34					
	EAST-0169559 NRTH-1568990					
	DEED BOOK 2010 PG-13817					
	FULL MARKET VALUE	3,299				
*****						
172.003-4-17.21	180 CR 12			172.003-4-17.21		*****
Sweet Christopher L	270 Mfg housing		Basic Star 41854	0	0	27,500
Smith Jessica L	Gouverneur 1 404001	5,000	COUNTY TAXABLE VALUE	27,500		
180 County Route 12	Plot revised 11/2012	27,500	TOWN TAXABLE VALUE	27,500		
Antwerp, NY 13608	0.58A(D)		SCHOOL TAXABLE VALUE	0		
	152'RFx158x128x161		FD035 Rossie Fire Prot	27,500 TO M		
	FRNT 152.00 DPTH					
	ACRES 0.40 BANK8888293					
	EAST-0169771 NRTH-1569047					
	DEED BOOK 2006 PG-8822					
	FULL MARKET VALUE	28,351				
*****						
172.003-4-17.22	CR 12			172.003-4-17.22		*****
Youngs George W	311 Res vac land - WTRFNT		COUNTY TAXABLE VALUE	2,000		
Youngs Janice	Gouverneur 1 404001	2,000	TOWN TAXABLE VALUE	2,000		
704 45th St E	Plot revised 11/2012	2,000	SCHOOL TAXABLE VALUE	2,000		
Palmetto, FL 34221-8983	Morrow survey 7/5/2007		FD035 Rossie Fire Prot	2,000 TO M		
	0.29A(S)/ North part 0.64					
	FRNT 157.00 DPTH					
	ACRES 0.30					
	EAST-0169635 NRTH-1569116					
	DEED BOOK 2010 PG-13817					
	FULL MARKET VALUE	2,062				
*****						



STATE OF NEW YORK  
COUNTY - St Lawrence  
TOWN - Rossie  
SWIS - 407600

2 0 1 5 T E N T A T I V E A S S E S S M E N T R O L L  
T A X A B L E SECTION OF THE ROLL - 1  
TAX MAP NUMBER SEQUENCE  
UNIFORM PERCENT OF VALUE IS 097.00

PAGE 173  
VALUATION DATE-JUL 01, 2014  
TAXABLE STATUS DATE-MAR 01, 2015

TAX MAP PARCEL NUMBER	PROPERTY LOCATION & CLASS	ASSESSMENT	EXEMPTION CODE	COUNTY	TOWN	SCHOOL
CURRENT OWNERS NAME	SCHOOL DISTRICT	LAND	TAX DESCRIPTION	TAXABLE VALUE		
CURRENT OWNERS ADDRESS	PARCEL SIZE/GRID COORD	TOTAL	SPECIAL DISTRICTS	ACCOUNT NO.		
***** 172.003-4-18 *****						
206 CR 12						
172.003-4-18	270 Mfg housing - WTRFNT		Basic Star 41854	0	0	19,000
Finnerty Tina M	Gouverneur 1 404001	10,000	COUNTY TAXABLE VALUE	19,000		
206 County Route 12	Plot revised 11/2012 0.7	19,000	TOWN TAXABLE VALUE	19,000		
Antwerp, NY 13608	122'WF x32x125x32 & 144'WF x 150x180x148		SCHOOL TAXABLE VALUE	0		
	FRNT 122.00 DPTH		FD035 Rossie Fire Prot	19,000	TO M	
	ACRES 0.65					
	EAST-0169986 NRTH-1569430					
	DEED BOOK 2005 PG-4488					
	FULL MARKET VALUE	19,588				
***** 172.003-4-19 *****						
174 CR 12						
172.003-4-19	210 1 Family Res		Basic Star 41854	0	0	29,100
Versailles Robert J	Gouverneur 1 404001	10,000	COUNTY TAXABLE VALUE	49,900		
174 County Route 12	see easement 2008/21199	49,900	TOWN TAXABLE VALUE	49,900		
Antwerp, NY 13608	Plot revised 11/2012		SCHOOL TAXABLE VALUE	20,800		
	1.72A(D)		FD035 Rossie Fire Prot	49,900	TO M	
	FRNT 318.00 DPTH					
	ACRES 1.60					
	EAST-0169608 NRTH-1568640					
	DEED BOOK 1024 PG-00871					
	FULL MARKET VALUE	51,443				
***** 172.003-4-20 *****						
176 CR 12						
172.003-4-20	270 Mfg housing		Basic Star 41854	0	0	29,100
Wylie Bonnie Lee	Gouverneur 1 404001	10,000	COUNTY TAXABLE VALUE	32,000		
176 County Route 12	Plot revised 11/2012	32,000	TOWN TAXABLE VALUE	32,000		
Antwerp, NY 13608	0.88A(D)		SCHOOL TAXABLE VALUE	2,900		
	200'RFx161x152x48x185		FD035 Rossie Fire Prot	32,000	TO M	
	FRNT 200.00 DPTH 177.00					
	ACRES 0.69					
	EAST-0169699 NRTH-1568891					
	DEED BOOK 1999 PG-19793					
	FULL MARKET VALUE	32,990				
***** 172.003-4-21 *****						
165 CR 12						
172.003-4-21	260 Seasonal res		COUNTY TAXABLE VALUE	13,750		1- 17-12
Staring Eric K	Indian River 222401	10,000	TOWN TAXABLE VALUE	13,750		
% Sharon MacPherson	Re:pp185.001-1-1.1	13,750	SCHOOL TAXABLE VALUE	13,750		
PO Box 264	Re:85 cabin 12x20		FD035 Rossie Fire Prot	13,750	TO M	
Parish, NY 13131	410x460x160					
	FRNT 460.00 DPTH					
	ACRES 0.55					
	EAST-0169246 NRTH-1568405					
	DEED BOOK 2007 PG-21377					
	FULL MARKET VALUE	14,175				
*****						

STATE OF NEW YORK  
 COUNTY - St Lawrence  
 TOWN - Rossie  
 SWIS - 407600

2 0 1 5 T E N T A T I V E A S S E S S M E N T R O L L  
 T A X A B L E S E C T I O N O F T H E R O L L - 1  
 M A P S E C T I O N - 172  
 S U B - S E C T I O N - 003  
 U N I F O R M P E R C E N T O F V A L U E I S 097.00

PAGE 174  
 VALUATION DATE-JUL 01, 2014  
 TAXABLE STATUS DATE-MAR 01, 2015  
 RPS150/V04/L015  
 CURRENT DATE 4/21/2015

\*\*\* S P E C I A L D I S T R I C T S U M M A R Y \*\*\*

CODE	DISTRICT NAME	TOTAL PARCELS	EXTENSION TYPE	EXTENSION VALUE	AD VALOREM VALUE	EXEMPT AMOUNT	TAXABLE VALUE
AG001	Ag Dist #1	20	MOVTAX				
FD035	Rossie Fire Pr	57	TOTAL M		2831,930	5,157	2826,773

\*\*\* S C H O O L D I S T R I C T S U M M A R Y \*\*\*

CODE	DISTRICT NAME	TOTAL PARCELS	ASSESSED LAND	ASSESSED TOTAL	EXEMPT AMOUNT	TOTAL TAXABLE	STAR AMOUNT	STAR TAXABLE
222401	Indian River	3	36,000	104,850		104,850		104,850
404001	Gouverneur 1	54	909,525	2727,080	8,307	2718,773	677,890	2040,883
	S U B - T O T A L	57	945,525	2831,930	8,307	2823,623	677,890	2145,733
	T O T A L	57	945,525	2831,930	8,307	2823,623	677,890	2145,733

\*\*\* S Y S T E M C O D E S S U M M A R Y \*\*\*

NO SYSTEM EXEMPTIONS AT THIS LEVEL

\*\*\* E X E M P T I O N S U M M A R Y \*\*\*

CODE	DESCRIPTION	TOTAL PARCELS	COUNTY	TOWN	SCHOOL
41103	Vet Eligib	1		955	
41112	Vet Pro Ra	1	18,214		
41120	VETWAR CTS	1	3,150	3,150	3,150
41834	Enhanced S	5			230,690
41854	Basic Star	16			447,200
42100	Silo	1	5,157	5,157	5,157
	T O T A L	25	26,521	9,262	686,197

STATE OF NEW YORK  
COUNTY - St Lawrence  
TOWN - Rossie  
SWIS - 407600

2 0 1 5 T E N T A T I V E A S S E S S M E N T R O L L  
T A X A B L E SECTION OF THE ROLL - 1  
M A P S E C T I O N - 172  
S U B - S E C T I O N - 003  
UNIFORM PERCENT OF VALUE IS 097.00

PAGE 175  
VALUATION DATE-JUL 01, 2014  
TAXABLE STATUS DATE-MAR 01, 2015  
RPS150/V04/L015  
CURRENT DATE 4/21/2015

\*\*\* G R A N D T O T A L S \*\*\*

ROLL SEC	DESCRIPTION	TOTAL PARCELS	ASSESSED LAND	ASSESSED TOTAL	TAXABLE COUNTY	TAXABLE TOWN	TAXABLE SCHOOL	STAR TAXABLE
1	TAXABLE	57	945,525	2831,930	2805,409	2822,668	2823,623	2145,733

STATE OF NEW YORK  
 COUNTY - St Lawrence  
 TOWN - Rossie  
 SWIS - 407600

2 0 1 5 T E N T A T I V E A S S E S S M E N T R O L L  
 T A X A B L E SECTION OF THE ROLL - 1  
 TAX MAP NUMBER SEQUENCE  
 UNIFORM PERCENT OF VALUE IS 097.00

PAGE 176  
 VALUATION DATE-JUL 01, 2014  
 TAXABLE STATUS DATE-MAR 01, 2015

TAX MAP PARCEL NUMBER	PROPERTY LOCATION & CLASS	ASSESSMENT	EXEMPTION CODE-----	COUNTY-----	TOWN-----	SCHOOL
CURRENT OWNERS NAME	SCHOOL DISTRICT	LAND	TAX DESCRIPTION	TAXABLE VALUE		
CURRENT OWNERS ADDRESS	PARCEL SIZE/GRID COORD	TOTAL	SPECIAL DISTRICTS	ACCOUNT NO.		
*****						
184.002-1-1	Off CR 12			184.002-1-1		*****
Sweeney Michael C	312 Vac w/imprv - WTRFNT		COUNTY TAXABLE VALUE			1- 26-11
Sweeney Janice M	Gouverneur 1 404001	46,550	TOWN TAXABLE VALUE			
PO Box 251	Re:1098sp35,000vac	49,950	SCHOOL TAXABLE VALUE			
Black River, NY 13612	Agri-Dairy 2625'Wf		FD035 Rossie Fire Prot		49,950 TO M	
	ACRES 132.30					
	EAST-0165457 NRTH-1567365					
	DEED BOOK 1998 PG-13203					
	FULL MARKET VALUE	51,495				
*****						
184.002-1-2.121	10 CR 12			184.002-1-2.121		*****
Turnbull Harry E	210 1 Family Res		Basic Star 41854		0	29,100
Turnbull Nancy	Indian River 222401	10,000	COUNTY TAXABLE VALUE		0	
38386 County Route 25	Also See 1007/967	78,250	TOWN TAXABLE VALUE			
Antwerp, NY 13608	Plot revised 11/2012		SCHOOL TAXABLE VALUE		49,150	
	250x154x190x85x25x200		FD035 Rossie Fire Prot		78,250 TO M	
	FRNT 250.00 DPTH					
	ACRES 1.00					
	EAST-0166898 NRTH-1565664					
	DEED BOOK 1031 PG-00985					
	FULL MARKET VALUE	80,670				
*****						
184.002-1-3	13A Chisholm Rd			184.002-1-3		*****
Scott Barbara A (LU)	260 Seasonal res - WTRFNT		COUNTY TAXABLE VALUE			1- 15-13
% Stephanie Ludwig-Craft	Indian River 222401	13,000	TOWN TAXABLE VALUE			
4570 Lincoln Rd	453wfx340x375x107	29,500	SCHOOL TAXABLE VALUE			
Macedon, NY 14502	ACRES 2.00		FD035 Rossie Fire Prot		29,500 TO M	
	EAST-0166685 NRTH-1566154					
	DEED BOOK 2011 PG-2522					
	FULL MARKET VALUE	30,412				
*****						

STATE OF NEW YORK  
 COUNTY - St Lawrence  
 TOWN - Rossie  
 SWIS - 407600

2 0 1 5 T E N T A T I V E A S S E S S M E N T R O L L  
 T A X A B L E S E C T I O N O F T H E R O L L - 1  
 M A P S E C T I O N - 184  
 S U B - S E C T I O N - 002  
 U N I F O R M P E R C E N T O F V A L U E I S 097.00

PAGE 177  
 VALUATION DATE-JUL 01, 2014  
 TAXABLE STATUS DATE-MAR 01, 2015  
 RPS150/V04/L015  
 CURRENT DATE 4/21/2015

\*\*\* S P E C I A L D I S T R I C T S U M M A R Y \*\*\*

CODE	DISTRICT NAME	TOTAL PARCELS	EXTENSION TYPE	EXTENSION VALUE	AD VALOREM VALUE	EXEMPT AMOUNT	TAXABLE VALUE
FD035	Rossie Fire Pr	3	TOTAL M		157,700		157,700

\*\*\* S C H O O L D I S T R I C T S U M M A R Y \*\*\*

CODE	DISTRICT NAME	TOTAL PARCELS	ASSESSED LAND	ASSESSED TOTAL	EXEMPT AMOUNT	TOTAL TAXABLE	STAR AMOUNT	STAR TAXABLE
222401	Indian River	2	23,000	107,750		107,750	29,100	78,650
404001	Gouverneur 1	1	46,550	49,950		49,950		49,950
	S U B - T O T A L	3	69,550	157,700		157,700	29,100	128,600
	T O T A L	3	69,550	157,700		157,700	29,100	128,600

\*\*\* S Y S T E M C O D E S S U M M A R Y \*\*\*

NO SYSTEM EXEMPTIONS AT THIS LEVEL

\*\*\* E X E M P T I O N S U M M A R Y \*\*\*

CODE	DESCRIPTION	TOTAL PARCELS	COUNTY	TOWN	SCHOOL
41854	Basic Star	1			29,100
	T O T A L	1			29,100

\*\*\* G R A N D T O T A L S \*\*\*

ROLL SEC	DESCRIPTION	TOTAL PARCELS	ASSESSED LAND	ASSESSED TOTAL	TAXABLE COUNTY	TAXABLE TOWN	TAXABLE SCHOOL	STAR TAXABLE
1	TAXABLE	3	69,550	157,700	157,700	157,700	157,700	128,600

STATE OF NEW YORK  
COUNTY - St Lawrence  
TOWN - Rossie  
SWIS - 407600

2 0 1 5 T E N T A T I V E A S S E S S M E N T R O L L  
T A X A B L E SECTION OF THE ROLL - 1  
TAX MAP NUMBER SEQUENCE  
UNIFORM PERCENT OF VALUE IS 097.00

PAGE 178  
VALUATION DATE-JUL 01, 2014  
TAXABLE STATUS DATE-MAR 01, 2015

TAX MAP PARCEL NUMBER	PROPERTY LOCATION & CLASS	ASSESSMENT	EXEMPTION CODE	COUNTY	TOWN	SCHOOL
CURRENT OWNERS NAME	SCHOOL DISTRICT	LAND	TAX DESCRIPTION	TAXABLE VALUE		
CURRENT OWNERS ADDRESS	PARCEL SIZE/GRID COORD	TOTAL	SPECIAL DISTRICTS	ACCOUNT NO.		
*****						
185.001-1-2.1	Tealls Rd 120 Field crops		COUNTY TAXABLE VALUE	42,000		
Wood Harlow (LU) R	Indian River 222401	42,000	TOWN TAXABLE VALUE	42,000		
French Catherine	Agri-Vacant Land	42,000	SCHOOL TAXABLE VALUE	42,000		
104 Tealls Rd	ACRES 119.90		AG001 Ag Dist #1	.00 MT		
Antwerp, NY 13608-3124	EAST-0170218 NRTH-1566385		FD035 Rossie Fire Prot	42,000 TO M		
	DEED BOOK 2005 PG-8616					
	FULL MARKET VALUE	43,299				
*****						
185.001-1-2.21	76 & 156 CR 12 240 Rural res		Basic Star 41854	0	0	29,100
Cushman Robert E	Indian River 222401	16,100	COUNTY TAXABLE VALUE	196,500		
Cushman Patricia G	Plot revised 10/2012	196,500	TOWN TAXABLE VALUE	196,500		
76 County Route 12	FRNT 2680.00 DPTH		SCHOOL TAXABLE VALUE	167,400		
Antwerp, NY 13608	ACRES 47.30		AG001 Ag Dist #1	.00 MT		
	EAST-0169264 NRTH-1567374		FD035 Rossie Fire Prot	196,500 TO M		
	DEED BOOK 2009 PG-15388					
	FULL MARKET VALUE	202,577				
*****						
185.001-1-3.1	104 Tealls Rd 112 Dairy farm		Enhanced S 41834	0	0	63,340
Wood Harlow R (LU)	Gouverneur 1 404001	88,900	COUNTY TAXABLE VALUE	167,400		
Wood David	ACRES 255.90	167,400	TOWN TAXABLE VALUE	167,400		
104 Tealls Rd	EAST-0173369 NRTH-1566434		SCHOOL TAXABLE VALUE	104,060		
Antwerp, NY 13608-3124	DEED BOOK 2005 PG-8616		AG001 Ag Dist #1	.00 MT		
	FULL MARKET VALUE	172,577	FD035 Rossie Fire Prot	167,400 TO M		
*****						
185.001-1-3.2	79 Barker Rd 210 1 Family Res		Basic Star 41854	0	0	29,100
Wood David B	Gouverneur 1 404001	11,925	COUNTY TAXABLE VALUE	132,540		
79 Barker Rd	Re:AYBT 2001 Ranch	132,540	TOWN TAXABLE VALUE	132,540		
Antwerp, NY 13608	406'fr		SCHOOL TAXABLE VALUE	103,440		
	ACRES 6.50 BANK8888830		AG001 Ag Dist #1	.00 MT		
	EAST-0174245 NRTH-1565730		FD035 Rossie Fire Prot	132,540 TO M		
	DEED BOOK 2001 PG-11455					
	FULL MARKET VALUE	136,639				
*****						
185.001-1-4.2	104 Barker Rd 270 Mfg housing		COUNTY TAXABLE VALUE	14,000		
Barker Janice I	Gouverneur 1 404001	5,000	TOWN TAXABLE VALUE	14,000		
200 Barker Rd	Re:85MH 66x14	14,000	SCHOOL TAXABLE VALUE	14,000		
Antwerp, NY 13608-3131	31m/985		FD035 Rossie Fire Prot	14,000 TO M		
	FRNT 100.00 DPTH 200.00					
	ACRES 0.46					
	EAST-0174759 NRTH-1566299					
	DEED BOOK 1102 PG-308					
	FULL MARKET VALUE	14,433				
*****						

STATE OF NEW YORK  
COUNTY - St Lawrence  
TOWN - Rossie  
SWIS - 407600

2 0 1 5 T E N T A T I V E A S S E S S M E N T R O L L  
T A X A B L E SECTION OF THE ROLL - 1  
TAX MAP NUMBER SEQUENCE  
UNIFORM PERCENT OF VALUE IS 097.00

PAGE 179  
VALUATION DATE-JUL 01, 2014  
TAXABLE STATUS DATE-MAR 01, 2015

TAX MAP PARCEL NUMBER	PROPERTY LOCATION & CLASS	ASSESSMENT	EXEMPTION CODE	COUNTY	TOWN	SCHOOL
CURRENT OWNERS NAME	SCHOOL DISTRICT	LAND	TAX DESCRIPTION	TAXABLE VALUE		
CURRENT OWNERS ADDRESS	PARCEL SIZE/GRID COORD	TOTAL	SPECIAL DISTRICTS	ACCOUNT NO.		
*****						
185.001-1-4.3	88 Barker Rd			185.001-1-4.3	1-	1- 9.3
Billings Michael D	270 Mfg housing		COUNTY TAXABLE VALUE	45,000		
Billings Charity R	Gouverneur 1 404001	10,150	TOWN TAXABLE VALUE	45,000		
80 Barker Rd	201x309x170x309	45,000	SCHOOL TAXABLE VALUE	45,000		
Gouverneur, NY 13642	FRNT 201.00 DPTH 309.00		FD035 Rossie Fire Prot	45,000	TO	M
	ACRES 1.50 BANK8888864					
	EAST-0174818 NRTH-1565947					
	DEED BOOK 2011 PG-8131					
	FULL MARKET VALUE	46,392				
*****						
185.001-1-4.5	Barker Rd			185.001-1-4.5	1-	1- 9.5
Barker Janice I	314 Rural vac<10		COUNTY TAXABLE VALUE	6,300		
200 Barker Rd	Gouverneur 1 404001	6,300	TOWN TAXABLE VALUE	6,300		
Antwerp, NY 13608-3131	RE: 1103SP00	6,300	SCHOOL TAXABLE VALUE	6,300		
	.75A(D)		FD035 Rossie Fire Prot	6,300	TO	M
	FRNT 200.00 DPTH 163.00					
	ACRES 0.75					
	EAST-0175560 NRTH-1566880					
	DEED BOOK 2004 PG-1627					
	FULL MARKET VALUE	6,495				
*****						
185.001-1-4.7	94 Barker Rd			185.001-1-4.7		
Billings Michael	270 Mfg housing		COUNTY TAXABLE VALUE	18,000		
Billings Charity	Gouverneur 1 404001	5,000	TOWN TAXABLE VALUE	18,000		
80 Barker Rd	Re:75MH 50x12	18,000	SCHOOL TAXABLE VALUE	18,000		
Antwerp, NY 13608	FRNT 100.00 DPTH 386.00		FD035 Rossie Fire Prot	18,000	TO	M
	ACRES 0.89					
	EAST-0174853 NRTH-1566109					
	DEED BOOK 2011 PG-19459					
	FULL MARKET VALUE	18,557				
*****						
185.001-1-4.61	106 Barker Rd			185.001-1-4.61		
Barker Janise I	270 Mfg housing		COUNTY TAXABLE VALUE	49,500		
200 Barker Rd	Gouverneur 1 404001	9,000	TOWN TAXABLE VALUE	49,500		
Antwerp, NY 13608-3131	Land Contract	49,500	SCHOOL TAXABLE VALUE	49,500		
	Double Wide Mobile Home		FD035 Rossie Fire Prot	49,500	TO	M
	.71a					
	FRNT 155.00 DPTH 200.00					
	EAST-0174739 NRTH-1566425					
	DEED BOOK 1048 PG-807					
	FULL MARKET VALUE	51,031				
*****						

STATE OF NEW YORK  
COUNTY - St Lawrence  
TOWN - Rossie  
SWIS - 407600

2 0 1 5 T E N T A T I V E A S S E S S M E N T R O L L  
T A X A B L E SECTION OF THE ROLL - 1  
TAX MAP NUMBER SEQUENCE  
UNIFORM PERCENT OF VALUE IS 097.00

PAGE 180  
VALUATION DATE-JUL 01, 2014  
TAXABLE STATUS DATE-MAR 01, 2015

TAX MAP PARCEL NUMBER	PROPERTY LOCATION & CLASS	ASSESSMENT	EXEMPTION CODE	COUNTY	TOWN	SCHOOL
CURRENT OWNERS NAME	SCHOOL DISTRICT	LAND	TAX DESCRIPTION	TAXABLE VALUE		
CURRENT OWNERS ADDRESS	PARCEL SIZE/GRID COORD	TOTAL	SPECIAL DISTRICTS	ACCOUNT NO.		
***** 185.001-1-5.1 *****						
116 Barker Rd						1- 19- 8.1
185.001-1-5.1	270 Mfg housing		COUNTY TAXABLE VALUE	89,900		
Kennedy Kenneth D	Gouverneur 1 404001	10,900	TOWN TAXABLE VALUE	89,900		
Kennedy Cheryl K	Re:1203LC48000	89,900	SCHOOL TAXABLE VALUE	89,900		
6001 Highway 66	FRNT 572.00 DPTH		FD035 Rossie Fire Prot	89,900	TO M	
Kingman, AZ 86401	ACRES 3.90					
	EAST-0174741 NRTH-1566908					
	DEED BOOK 2005 PG-14540					
	FULL MARKET VALUE	92,680				
***** 185.001-1-8.1 *****						
80 Barker Rd						1- 2-10.1
185.001-1-8.1	210 1 Family Res		Basic Star 41854	0	0	29,100
Billings Michael D	Gouverneur 1 404001	10,350	COUNTY TAXABLE VALUE	182,500		
80 Barker Rd	Re:65 sfla 2300	182,500	TOWN TAXABLE VALUE	182,500		
Antwerp, NY 13608	205x309x167x359		SCHOOL TAXABLE VALUE	153,400		
	FRNT 200.00 DPTH		FD035 Rossie Fire Prot	182,500	TO M	
	ACRES 1.50					
	EAST-0174838 NRTH-1565763					
	DEED BOOK 2000 PG-17673					
	FULL MARKET VALUE	188,144				
***** 185.001-1-9 *****						
66 Barker Rd						1- 29- 2
185.001-1-9	210 1 Family Res		Basic Star 41854	0	0	29,100
Hall John D	Gouverneur 1 404001	10,000	COUNTY TAXABLE VALUE	76,900		
Hall Peggy M	Re:0999SP48000	76,900	TOWN TAXABLE VALUE	76,900		
66 Barker Rd	100x364x131x331		SCHOOL TAXABLE VALUE	47,800		
Antwerp, NY 13608	FRNT 100.00 DPTH 347.50		FD035 Rossie Fire Prot	76,900	TO M	
	EAST-0174890 NRTH-1565514					
	DEED BOOK 1999 PG-19466					
	FULL MARKET VALUE	79,278				
***** 185.001-1-10.4 *****						
173 Ferguson Rd						1- 14- 1.4
185.001-1-10.4	210 1 Family Res		Basic Star 41854	0	0	29,100
Kennedy Jon	Gouverneur 1 404001	10,700	COUNTY TAXABLE VALUE	126,500		
Kennedy Susan	Garage 461'Fr	126,500	TOWN TAXABLE VALUE	126,500		
173 Ferguson Rd	ACRES 3.01		SCHOOL TAXABLE VALUE	97,400		
Antwerp, NY 13608	EAST-0174029 NRTH-1563069		FD035 Rossie Fire Prot	126,500	TO M	
	DEED BOOK 923 PG-00634					
	FULL MARKET VALUE	130,412				
***** 185.001-1-10.7 *****						
190 Somerville Rd						1- 14- 1.7
185.001-1-10.7	270 Mfg housing		COUNTY TAXABLE VALUE	25,500		
Stowell Walter W	Gouverneur 1 404001	10,000	TOWN TAXABLE VALUE	25,500		
Stowell Nellie M	245'fr	25,500	SCHOOL TAXABLE VALUE	25,500		
190 Somerville Rd	ACRES 1.20		FD035 Rossie Fire Prot	25,500	TO M	
Antwerp, NY 13608	EAST-0175135 NRTH-1563959					
	DEED BOOK 1023 PG-00187					
	FULL MARKET VALUE	26,289				
*****						



STATE OF NEW YORK  
COUNTY - St Lawrence  
TOWN - Rossie  
SWIS - 407600

2 0 1 5 T E N T A T I V E A S S E S S M E N T R O L L  
T A X A B L E SECTION OF THE ROLL - 1  
TAX MAP NUMBER SEQUENCE  
UNIFORM PERCENT OF VALUE IS 097.00

PAGE 181  
VALUATION DATE-JUL 01, 2014  
TAXABLE STATUS DATE-MAR 01, 2015

TAX MAP PARCEL NUMBER	PROPERTY LOCATION & CLASS	ASSESSMENT	EXEMPTION CODE	COUNTY	TOWN	SCHOOL
CURRENT OWNERS NAME	SCHOOL DISTRICT	LAND	TAX DESCRIPTION	TAXABLE VALUE		
CURRENT OWNERS ADDRESS	PARCEL SIZE/GRID COORD	TOTAL	SPECIAL DISTRICTS	ACCOUNT NO.		
*****						
185.001-1-10.8	181 Somerville Rd			185.001-1-10.8	1- 14-	1.8
Barker Janise I	270 Mfg housing		COUNTY TAXABLE VALUE	27,500		
200 Barker Rd	Gouverneur 1 404001	10,000	TOWN TAXABLE VALUE	27,500		
Antwerp, NY 13608-3131	210RFx185x210x180	27,500	SCHOOL TAXABLE VALUE	27,500		
	FRNT 210.00 DPTH 180.00		FD035 Rossie Fire Prot	27,500	TO M	
	EAST-0175154 NRTH-1563735					
	DEED BOOK 2004 PG-4794					
	FULL MARKET VALUE	28,351				
*****						
185.001-1-10.12	233 Somerville Rd			185.001-1-10.12	1-14-	1.12
Elliott William R	210 1 Family Res		COUNTY TAXABLE VALUE	69,000		
233 Somerville Rd	Gouverneur 1 404001	11,000	TOWN TAXABLE VALUE	69,000		
Antwerp, NY 13608	See Also Lot 10.13	69,000	SCHOOL TAXABLE VALUE	69,000		
	FRNT 1520.00 DPTH		FD035 Rossie Fire Prot	69,000	TO M	
	ACRES 20.70					
	EAST-0173487 NRTH-1563939					
	DEED BOOK 1076 PG-328					
	FULL MARKET VALUE	71,134				
*****						
185.001-1-10.14	285 Somerville Rd			185.001-1-10.14	1-14-	1.14
Raymo Chantele	210 1 Family Res		Basic Star 41854	0	0	29,100
285 Somerville Rd	Gouverneur 1 404001	15,000	COUNTY TAXABLE VALUE	94,800		
Antwerp, NY 13608	760x266x840	94,800	TOWN TAXABLE VALUE	94,800		
	FRNT 760.00 DPTH		SCHOOL TAXABLE VALUE	65,700		
	ACRES 2.30 BANK8888864		FD035 Rossie Fire Prot	94,800	TO M	
	EAST-0173222 NRTH-1563551					
	DEED BOOK 2010 PG-8726					
	FULL MARKET VALUE	97,732				
*****						
185.001-1-10.51	196 Ferguson Rd			185.001-1-10.51	1- 14-	1.5
Ramos-Pons Eduardo	210 1 Family Res		Basic Star 41854	0	0	29,100
Ramos Shelly M	Gouverneur 1 404001	10,700	VETCOM CTS 41130	19,400	19,400	19,400
196 Ferguson Rd	FRNT 370.00 DPTH	124,900	COUNTY TAXABLE VALUE	105,500		
Antwerp, NY 13608	ACRES 2.70 BANK8888209		TOWN TAXABLE VALUE	105,500		
	EAST-0174434 NRTH-1563213		SCHOOL TAXABLE VALUE	76,400		
	DEED BOOK 2011 PG-12243		FD035 Rossie Fire Prot	124,900	TO M	
	FULL MARKET VALUE	128,763				
*****						
185.001-1-10.61	142 Somerville Rd			185.001-1-10.61	1- 14-	1.61
Leeson Robert	210 1 Family Res		Basic Star 41854	0	0	29,100
Leeson Barbara	Gouverneur 1 404001	10,840	COUNTY TAXABLE VALUE	131,500		
142 Somerville Rd	ACRES 3.40	131,500	TOWN TAXABLE VALUE	131,500		
Antwerp, NY 13608	EAST-0176254 NRTH-1564172		SCHOOL TAXABLE VALUE	102,400		
	DEED BOOK 927 PG-00927		FD035 Rossie Fire Prot	131,500	TO M	
	FULL MARKET VALUE	135,567				
*****						

STATE OF NEW YORK  
 COUNTY - St Lawrence  
 TOWN - Rossie  
 SWIS - 407600

2 0 1 5 T E N T A T I V E A S S E S S M E N T R O L L  
 T A X A B L E SECTION OF THE ROLL - 1  
 TAX MAP NUMBER SEQUENCE  
 UNIFORM PERCENT OF VALUE IS 097.00

PAGE 182  
 VALUATION DATE-JUL 01, 2014  
 TAXABLE STATUS DATE-MAR 01, 2015

TAX MAP PARCEL NUMBER	PROPERTY LOCATION & CLASS	ASSESSMENT	EXEMPTION CODE-----	COUNTY-----	TOWN-----	SCHOOL
CURRENT OWNERS NAME	SCHOOL DISTRICT	LAND	TAX DESCRIPTION	TAXABLE VALUE		
CURRENT OWNERS ADDRESS	PARCEL SIZE/GRID COORD	TOTAL	SPECIAL DISTRICTS	ACCOUNT NO.		
***** 185.001-1-10.132 *****						
185.001-1-10.132	155 Somerville Rd					
Armes Mitchell R	210 1 Family Res		COUNTY TAXABLE VALUE	89,500		
Armes Jerri Lynn	Gouverneur 1 404001	10,350	TOWN TAXABLE VALUE	89,500		
156 Somerville Rd	Plotted OK 7/2012	89,500	SCHOOL TAXABLE VALUE	89,500		
Antwerp, NY 10747-3120	Morrow survey 10/2011		FD035 Rossie Fire Prot	89,500	TO M	
	2.56A(D)					
	FRNT 420.00 DPTH					
	ACRES 2.10					
	EAST-0176007 NRTH-1563719					
	DEED BOOK 2012 PG-10747					
	FULL MARKET VALUE	92,268				
***** 185.001-1-11 *****						
185.001-1-11	178 Somerville Rd		Enhanced S 41834	0	0	1- 14- 1.13
Rogers Lyle E	270 Mfg housing		COUNTY TAXABLE VALUE	24,000		
Rogers Mayferd B	Gouverneur 1 404001	10,000	TOWN TAXABLE VALUE	24,000		
178 Somerville Rd	Re:0699SP16800	24,000	SCHOOL TAXABLE VALUE	0		
Antwerp, NY 13608	FRNT 209.00 DPTH 209.00		FD035 Rossie Fire Prot	24,000	TO M	
	ACRES 1.00					
	EAST-0175331 NRTH-1563966					
	DEED BOOK 2008 PG-17539					
	FULL MARKET VALUE	24,742				
***** 185.001-1-12.11 *****						
185.001-1-12.11	169 Somerville Rd		VETCOM CTS 41130	19,400	19,400	1- 14- 1.12
Burns Clifton R	210 1 Family Res		Basic Star 41854	0	0	
Burns Margaret E	Gouverneur 1 404001	10,770	COUNTY TAXABLE VALUE	148,835		
169 Somerville Rd	Also See 997/329	168,235	TOWN TAXABLE VALUE	148,835		
Antwerp, NY 13608	FRNT 445.00 DPTH		SCHOOL TAXABLE VALUE	119,735		
	ACRES 3.40		FD035 Rossie Fire Prot	168,235	TO M	
	EAST-0175506 NRTH-1563679					
	DEED BOOK 2013 PG-20203					
	FULL MARKET VALUE	173,438				
***** 185.001-1-13 *****						
185.001-1-13	195B Somerville Rd			9,000		1- 14- 1.14
Hughes Philip	311 Res vac land		COUNTY TAXABLE VALUE	9,000		
Hughes Deana	Gouverneur 1 404001	9,000	TOWN TAXABLE VALUE	9,000		
195A Somerville Rd	Land Contract 27M/664	9,000	SCHOOL TAXABLE VALUE	9,000		
Antwerp, NY 13608	(Matice) 150x145x150x146		FD035 Rossie Fire Prot	9,000	TO M	
	Re:73MH 60x12					
	FRNT 150.00 DPTH 145.00					
	EAST-0175122 NRTH-1563412					
	DEED BOOK 2012 PG-12597					
	FULL MARKET VALUE	9,278				
*****						

STATE OF NEW YORK  
 COUNTY - St Lawrence  
 TOWN - Rossie  
 SWIS - 407600

2 0 1 5 T E N T A T I V E A S S E S S M E N T R O L L  
 T A X A B L E SECTION OF THE ROLL - 1  
 TAX MAP NUMBER SEQUENCE  
 UNIFORM PERCENT OF VALUE IS 097.00

PAGE 183  
 VALUATION DATE-JUL 01, 2014  
 TAXABLE STATUS DATE-MAR 01, 2015

TAX MAP PARCEL NUMBER	PROPERTY LOCATION & CLASS	ASSESSMENT	EXEMPTION CODE	COUNTY	TOWN	SCHOOL
CURRENT OWNERS NAME	SCHOOL DISTRICT	LAND	TAX DESCRIPTION	TAXABLE VALUE		
CURRENT OWNERS ADDRESS	PARCEL SIZE/GRID COORD	TOTAL	SPECIAL DISTRICTS	ACCOUNT NO.		
***** 185.001-1-14 *****						
185.001-1-14	195A Somerville Rd					1- 14- 1.15
Hughes Deanna S	210 1 Family Res		Basic Star 41854	0	0	29,100
195A Somerville Rd	Gouverneur 1 404001	10,000	VETCOM CTS 41130	19,400	19,400	19,400
Antwerp, NY 13608	209 x 209	131,500	COUNTY TAXABLE VALUE	112,100		
	ACRES 1.00 BANK8888830		TOWN TAXABLE VALUE	112,100		
	EAST-0175045 NRTH-1563180		SCHOOL TAXABLE VALUE	83,000		
	DEED BOOK 2007 PG-19671		FD035 Rossie Fire Prot	131,500	TO M	
	FULL MARKET VALUE	135,567				
***** 185.001-1-15 *****						
185.001-1-15	130 Ferguson Rd					1- 3- 8
Sitts Linna S	210 1 Family Res		Basic Star 41854	0	0	29,100
130 Ferguson Rd	Gouverneur 1 404001	12,380	COUNTY TAXABLE VALUE	122,500		
Antwerp, NY 13608	ACRES 7.80	122,500	TOWN TAXABLE VALUE	122,500		
	EAST-0175467 NRTH-1561878		SCHOOL TAXABLE VALUE	93,400		
	DEED BOOK 891 PG-00325		FD035 Rossie Fire Prot	122,500	TO M	
	FULL MARKET VALUE	126,289				
***** 185.001-1-17 *****						
185.001-1-17	140 Ferguson Rd					1- 14- 1.11
Fenlong Paulette M	270 Mfg housing		Basic Star 41854	0	0	29,100
140 Ferguson Rd	Gouverneur 1 404001	10,150	COUNTY TAXABLE VALUE	81,900		
Antwerp, NY 13608	Trlr/storage Shed	81,900	TOWN TAXABLE VALUE	81,900		
	ACRES 1.40 BANK8888808		SCHOOL TAXABLE VALUE	52,800		
	EAST-0174972 NRTH-1562338		FD035 Rossie Fire Prot	81,900	TO M	
	DEED BOOK 2001 PG-5385					
	FULL MARKET VALUE	84,433				
***** 185.001-1-18 *****						
185.001-1-18	Ferguson Rd					1- 28- 5
Turnbull Harley F	323 Vacant rural		COUNTY TAXABLE VALUE	1,000		
Turnbull Elizabeth	Gouverneur 1 404001	1,000	TOWN TAXABLE VALUE	1,000		
42219 County Route 24	Re: Wasteland	1,000	SCHOOL TAXABLE VALUE	1,000		
Antwerp, NY 13608	ACRES 3.00		FD035 Rossie Fire Prot	1,000	TO M	
	EAST-0174265 NRTH-1561802					
	DEED BOOK 1999 PG-9804					
	FULL MARKET VALUE	1,031				
***** 185.001-1-19.11 *****						
185.001-1-19.11	147,151 Ferguson Rd					1- 24- 7
Shampine Brennan R	281 Multiple res		Basic Star 41854	0	0	29,100
Shampine Kimberly A	Gouverneur 1 404001	40,800	COUNTY TAXABLE VALUE	199,850		
147 Ferguson Rd	Residence/garage 745'Fr	199,850	TOWN TAXABLE VALUE	199,850		
Antwerp, NY 13608	ACRES 89.40		SCHOOL TAXABLE VALUE	170,750		
	EAST-0173071 NRTH-1562698		FD035 Rossie Fire Prot	199,850	TO M	
	DEED BOOK 1043 PG-00922					
	FULL MARKET VALUE	206,031				

\*\*\*\*\*

STATE OF NEW YORK  
COUNTY - St Lawrence  
TOWN - Rossie  
SWIS - 407600

2 0 1 5 T E N T A T I V E A S S E S S M E N T R O L L  
T A X A B L E SECTION OF THE ROLL - 1  
TAX MAP NUMBER SEQUENCE  
UNIFORM PERCENT OF VALUE IS 097.00

PAGE 184  
VALUATION DATE-JUL 01, 2014  
TAXABLE STATUS DATE-MAR 01, 2015

TAX MAP PARCEL NUMBER	PROPERTY LOCATION & CLASS	ASSESSMENT	EXEMPTION CODE	COUNTY	TOWN	SCHOOL
CURRENT OWNERS NAME	SCHOOL DISTRICT	LAND	TAX DESCRIPTION	TAXABLE VALUE		
CURRENT OWNERS ADDRESS	PARCEL SIZE/GRID COORD	TOTAL	SPECIAL DISTRICTS			ACCOUNT NO.
***** 185.001-1-20.2 *****						
293 Somerville Rd						
185.001-1-20.2	210 1 Family Res		Basic Star 41854	0	0	29,100
Raymo Dale L	Gouverneur 1 404001	12,800	COUNTY TAXABLE VALUE	156,500		
Raymo Melissa J	8.789a	156,500	TOWN TAXABLE VALUE	156,500		
293 Somerville Rd	FRNT 250.00 DPTH		SCHOOL TAXABLE VALUE	127,400		
Antwerp, NY 13608	ACRES 9.00		FD035 Rossie Fire Prot	156,500 TO M		
	EAST-0172762 NRTH-1563507					
	DEED BOOK 1038 PG-01068					
	FULL MARKET VALUE	161,340				
***** 185.001-1-21 *****						
237 Somerville Rd						1- 14- 1.16
185.001-1-21	210 1 Family Res		Basic Star 41854	0	0	29,100
Carvel Jason P	Gouverneur 1 404001	11,400	VETCOM CTS 41130	19,400	19,400	19,400
Carvel Lindsey N	Re:0799SP57500	127,500	COUNTY TAXABLE VALUE	108,100		
237 Somerville Rd	ACRES 5.10 BANK8888830		TOWN TAXABLE VALUE	108,100		
Antwerp, NY 13608	EAST-0173671 NRTH-1563384		SCHOOL TAXABLE VALUE	79,000		
	DEED BOOK 2011 PG-18116		FD035 Rossie Fire Prot	127,500 TO M		
	FULL MARKET VALUE	131,443				
***** 185.001-1-22.2 *****						
304 Somerville Rd						1-18-8.2
185.001-1-22.2	240 Rural res		Basic Star 41854	0	0	29,100
Wood Dorothy	Indian River 222401	13,255	COUNTY TAXABLE VALUE	99,255		
304 Somerville Rd	see 2007/6414 easement	99,255	TOWN TAXABLE VALUE	99,255		
Antwerp, NY 13608	FRNT 289.00 DPTH		SCHOOL TAXABLE VALUE	70,155		
	ACRES 10.30		FD035 Rossie Fire Prot	99,255 TO M		
	EAST-0172532 NRTH-1564244					
	DEED BOOK 1010 PG-00593					
	FULL MARKET VALUE	102,325				
***** 185.001-1-22.12 *****						
335 Somerville Rd						
185.001-1-22.12	210 1 Family Res		Basic Star 41854	0	0	29,100
Robert Ray L	Indian River 222401	10,000	COUNTY TAXABLE VALUE	109,500		
335 Somerville Rd	ACRES 3.10 BANK8888830	109,500	TOWN TAXABLE VALUE	109,500		
Antwerp, NY 13608	EAST-0171856 NRTH-1563420		SCHOOL TAXABLE VALUE	80,400		
	DEED BOOK 2004 PG-17983		AG001 Ag Dist #1	.00 MT		
	FULL MARKET VALUE	112,887	FD035 Rossie Fire Prot	109,500 TO M		
***** 185.001-1-22.111 *****						
359A,B,361 363 Somerville & 68 Tea						1- 18- 8.1
185.001-1-22.111	113 Cattle farm		Basic Star 41854	0	0	29,100
Wood Dorothy G	Indian River 222401	37,200	Silo 42100	1,200	1,200	1,200
Gaebel Chad D	see 2007/6421 easement	148,160	COUNTY TAXABLE VALUE	146,960		
363 Somerville Rd	ACRES 72.90		TOWN TAXABLE VALUE	146,960		
Antwerp, NY 13608	EAST-0171776 NRTH-1564474		SCHOOL TAXABLE VALUE	117,860		
	DEED BOOK 2010 PG-12346		AG001 Ag Dist #1	.00 MT		
	FULL MARKET VALUE	152,742	FD035 Rossie Fire Prot	146,960 TO M		
			1,200 EX			
*****						

STATE OF NEW YORK  
COUNTY - St Lawrence  
TOWN - Rossie  
SWIS - 407600

2 0 1 5 T E N T A T I V E A S S E S S M E N T R O L L  
T A X A B L E SECTION OF THE ROLL - 1  
TAX MAP NUMBER SEQUENCE  
UNIFORM PERCENT OF VALUE IS 097.00

PAGE 185  
VALUATION DATE-JUL 01, 2014  
TAXABLE STATUS DATE-MAR 01, 2015

TAX MAP PARCEL NUMBER	PROPERTY LOCATION & CLASS	ASSESSMENT	EXEMPTION CODE	COUNTY	TOWN	SCHOOL
CURRENT OWNERS NAME	SCHOOL DISTRICT	LAND	TAX DESCRIPTION	TAXABLE VALUE		
CURRENT OWNERS ADDRESS	PARCEL SIZE/GRID COORD	TOTAL	SPECIAL DISTRICTS	ACCOUNT NO.		
***** 185.001-1-22.112 *****						
185.001-1-22.112	401 Somerville Rd					
Powell Richard G	210 1 Family Res		Basic Star 41854	0	0	29,100
Powell Denise D	Indian River 222401	10,350	COUNTY TAXABLE VALUE	108,150		
401 Somerville Rd	Plotted OK 6/08	108,150	TOWN TAXABLE VALUE	108,150		
Antwerp, NY 13608	2.00A(D)		SCHOOL TAXABLE VALUE	79,050		
	FRNT 404.00 DPTH		AG001 Ag Dist #1	.00 MT		
	ACRES 1.80 BANK8888830		FD035 Rossie Fire Prot	108,150 TO M		
	EAST-0170251 NRTH-1563660					
	DEED BOOK 2010 PG-17969					
	FULL MARKET VALUE	111,495				
***** 185.001-1-23.11 *****						
185.001-1-23.11	1 Barker Rd					
Griess Linda M	210 1 Family Res		Basic Star 41854	0	0	29,100
1 Barker Rd	Gouverneur 1 404001	10,000	COUNTY TAXABLE VALUE	60,100		
Antwerp, NY 13608	176x300x322x200	60,100	TOWN TAXABLE VALUE	60,100		
	FRNT 176.00 DPTH		SCHOOL TAXABLE VALUE	31,000		
	ACRES 1.10		FD035 Rossie Fire Prot	60,100 TO M		
	EAST-0174323 NRTH-1563829					
	DEED BOOK 1041 PG-00098					
	FULL MARKET VALUE	61,959				
***** 185.001-1-23.21 *****						
185.001-1-23.21	208A Somerville Rd					
Barker Janise I	270 Mfg housing		COUNTY TAXABLE VALUE	17,350		
200 Barker Rd	Gouverneur 1 404001	10,700	TOWN TAXABLE VALUE	17,350		
Antwerp, NY 13608-3131	Also See 1032/775 & 777	17,350	SCHOOL TAXABLE VALUE	17,350		
	Re:1298sp10,000		FD035 Rossie Fire Prot	17,350 TO M		
	627x406x410x569					
	FRNT 569.00 DPTH					
	ACRES 5.38					
	EAST-0174821 NRTH-1564091					
	DEED BOOK 2006 PG-10213					
	FULL MARKET VALUE	17,887				
***** 185.001-1-24.2 *****						
185.001-1-24.2	40 Barker Rd					
Holland Alexander	270 Mfg housing		COUNTY TAXABLE VALUE	86,250		
Holland-Waite Leah R	Gouverneur 1 404001	10,350	TOWN TAXABLE VALUE	86,250		
40 Barker Rd	Re:1198sp43500	86,250	SCHOOL TAXABLE VALUE	86,250		
Antwerp, NY 13608	250x495x250x474		FD035 Rossie Fire Prot	86,250 TO M		
	FRNT 250.00 DPTH					
	ACRES 2.76 BANK8888209					
	EAST-0174949 NRTH-1564658					
	DEED BOOK 2010 PG-2267					
	FULL MARKET VALUE	88,918				

\*\*\*\*\*

STATE OF NEW YORK  
COUNTY - St Lawrence  
TOWN - Rossie  
SWIS - 407600

2 0 1 5 T E N T A T I V E A S S E S S M E N T R O L L  
T A X A B L E SECTION OF THE ROLL - 1  
TAX MAP NUMBER SEQUENCE  
UNIFORM PERCENT OF VALUE IS 097.00

PAGE 186  
VALUATION DATE-JUL 01, 2014  
TAXABLE STATUS DATE-MAR 01, 2015

TAX MAP PARCEL NUMBER	PROPERTY LOCATION & CLASS	ASSESSMENT	EXEMPTION CODE	COUNTY	TOWN	SCHOOL
CURRENT OWNERS NAME	SCHOOL DISTRICT	LAND	TAX DESCRIPTION	TAXABLE VALUE		
CURRENT OWNERS ADDRESS	PARCEL SIZE/GRID COORD	TOTAL	SPECIAL DISTRICTS	ACCOUNT NO.		
*****						
185.001-1-24.111	156,170 Somerville Rd			185.001-1-24.111	1-14	1.11
Armes Mitchell R	240 Rural res		Enhanced S 41834	0	0	63,340
Armes Jerri Lynn	Gouverneur 1 404001	17,840	COUNTY TAXABLE VALUE	186,900		
156 Somerville Rd	See 1047/1097	186,900	TOWN TAXABLE VALUE	186,900		
Antwerp, NY 13608	Easement 1044/997		SCHOOL TAXABLE VALUE	123,560		
	ACRES 23.40		FD035 Rossie Fire Prot	186,900	TO M	
	EAST-0176444 NRTH-1564603					
	DEED BOOK 1044 PG-00831					
	FULL MARKET VALUE	192,680				
*****						
185.001-1-24.112	48 Barker Rd			185.001-1-24.112		
Countryman Martin P	210 1 Family Res		COUNTY TAXABLE VALUE	189,900		
48 Barker Rd	Gouverneur 1 404001	16,300	TOWN TAXABLE VALUE	189,900		
Antwerp, NY 13608	332'fr	189,900	SCHOOL TAXABLE VALUE	189,900		
	ACRES 17.30 BANK8888830		FD035 Rossie Fire Prot	189,900	TO M	
	EAST-0175382 NRTH-1564656					
	DEED BOOK 2006 PG-2055					
	FULL MARKET VALUE	195,773				
*****						
185.001-1-25.21	54 Barker Rd			185.001-1-25.21		
Billings Matthew J	210 1 Family Res		Basic Star 41854	0	0	29,100
54 Barker Rd	Gouverneur 1 404001	16,650	VETCOM CTS 41130	19,400	19,400	19,400
Antwerp, NY 13608	Parcels combined 2/2010	188,000	COUNTY TAXABLE VALUE	168,600		
	FRNT 338.00 DPTH		TOWN TAXABLE VALUE	168,600		
	ACRES 18.70 BANK88888209		SCHOOL TAXABLE VALUE	139,500		
	EAST-0175322 NRTH-1565335		FD035 Rossie Fire Prot	188,000	TO M	
	DEED BOOK 2007 PG-21791					
	FULL MARKET VALUE	193,814				
*****						
185.001-1-26.11	112 Barker Rd			185.001-1-26.11	1-1	9.11
Belmore Wesley T	416 Mfg hsing pk		COUNTY TAXABLE VALUE	196,900		
267 Berg Rd	Gouverneur 1 404001	60,200	TOWN TAXABLE VALUE	196,900		
Ontario, NY 14519	Wood Klock Klock Road	196,900	SCHOOL TAXABLE VALUE	196,900		
	Trlr Ass't \$6269 (Munch)		FD035 Rossie Fire Prot	196,900	TO M	
	Trlr Park (15 Trlrs)					
	ACRES 204.60 BANK88888864					
	EAST-0176572 NRTH-1566723					
	DEED BOOK 2009 PG-17					
	FULL MARKET VALUE	202,990				
*****						
185.001-1-26.12	102 Barker Rd			185.001-1-26.12		
Belmore Wesley T	311 Res vac land		COUNTY TAXABLE VALUE	3,200		
% Janice I Barker	Gouverneur 1 404001	3,200	TOWN TAXABLE VALUE	3,200		
200 Barker Rd	100' X 200'	3,200	SCHOOL TAXABLE VALUE	3,200		
Antwerp, NY 13608	FRNT 100.00 DPTH		FD035 Rossie Fire Prot	3,200	TO M	
	ACRES 0.45					
	EAST-0174741 NRTH-1566187					
	DEED BOOK 2009 PG-17					
	FULL MARKET VALUE	3,299				
*****						

STATE OF NEW YORK  
 COUNTY - St Lawrence  
 TOWN - Rossie  
 SWIS - 407600

2 0 1 5 T E N T A T I V E A S S E S S M E N T R O L L  
 T A X A B L E SECTION OF THE ROLL - 1  
 TAX MAP NUMBER SEQUENCE  
 UNIFORM PERCENT OF VALUE IS 097.00

PAGE 187  
 VALUATION DATE-JUL 01, 2014  
 TAXABLE STATUS DATE-MAR 01, 2015

TAX MAP PARCEL NUMBER	PROPERTY LOCATION & CLASS	ASSESSMENT	EXEMPTION CODE-----	COUNTY-----	TOWN-----	SCHOOL
CURRENT OWNERS NAME	SCHOOL DISTRICT	LAND	TAX DESCRIPTION	TAXABLE VALUE		
CURRENT OWNERS ADDRESS	PARCEL SIZE/GRID COORD	TOTAL	SPECIAL DISTRICTS	ACCOUNT NO.		
***** 185.001-1-27 *****						
185.001-1-27	Barker Rd 314 Rural vac<10		COUNTY TAXABLE VALUE			3,500
Billings Michael D	Gouverneur 1 404001	3,500	TOWN TAXABLE VALUE			3,500
80 Barker Rd	100x364x85x359 .77A	3,500	SCHOOL TAXABLE VALUE			3,500
Antwerp, NY 13608	FRNT 100.00 DPTH 361.50 EAST-0174877 NRTH-1565624 DEED BOOK 2000 PG-12723 FULL MARKET VALUE 3,608		FD035 Rossie Fire Prot			3,500 TO M
***** 185.001-1-28.12 *****						
185.001-1-28.12	200 Ferguson Rd 270 Mfg housing		COUNTY TAXABLE VALUE			33,500
Weir Charles J	Gouverneur 1 404001	10,300	TOWN TAXABLE VALUE			33,500
200 Ferguson Rd	298'RF & 222'RF	33,500	SCHOOL TAXABLE VALUE			33,500
Antwerp, NY 13608	FRNT 298.00 DPTH ACRES 1.90 BANK8888293 EAST-0174521 NRTH-1563571 DEED BOOK 2005 PG-399 FULL MARKET VALUE 34,536		FD035 Rossie Fire Prot			33,500 TO M
***** 185.001-1-28.112 *****						
185.001-1-28.112	Somerville Rd 311 Res vac land		COUNTY TAXABLE VALUE			5,150
Hughes Deanna S	Gouverneur 1 404001	5,150	TOWN TAXABLE VALUE			5,150
195A Somerville Rd	14.63A(D)	5,150	SCHOOL TAXABLE VALUE			5,150
Antwerp, NY 13608	ACRES 14.60 EAST-0175057 NRTH-1562905 DEED BOOK 2008 PG-13210 FULL MARKET VALUE 5,309		FD035 Rossie Fire Prot			5,150 TO M
***** 185.001-1-30 *****						
185.001-1-30	199 Somerville Rd 270 Mfg housing		Basic Star 41854		0	17,000
Recher Robert W	Gouverneur 1 404001	6,000	COUNTY TAXABLE VALUE			17,000
Recher Diane S	1.40A(S)	17,000	TOWN TAXABLE VALUE			17,000
199 Somerville Rd	FRNT 208.00 DPTH		SCHOOL TAXABLE VALUE			0
Antwerp, NY 13608	ACRES 1.30 EAST-0174748 NRTH-1563646 DEED BOOK 2008 PG-12330 FULL MARKET VALUE 17,526		FD035 Rossie Fire Prot			17,000 TO M
***** 185.001-1-31 *****						
185.001-1-31	Ferguson Rd 311 Res vac land		COUNTY TAXABLE VALUE			1,400
McIntosh David	Gouverneur 1 404001	1,400	TOWN TAXABLE VALUE			1,400
McIntosh Julie	FRNT 648.00 DPTH	1,400	SCHOOL TAXABLE VALUE			1,400
PO Box 212	ACRES 3.20		FD035 Rossie Fire Prot			1,400 TO M
Gouverneur, NY 13642	EAST-0174406 NRTH-1562827 DEED BOOK 2005 PG-3008 FULL MARKET VALUE 1,443					
*****						

STATE OF NEW YORK  
COUNTY - St Lawrence  
TOWN - Rossie  
SWIS - 407600

2 0 1 5 T E N T A T I V E A S S E S S M E N T R O L L  
T A X A B L E SECTION OF THE ROLL - 1  
TAX MAP NUMBER SEQUENCE  
UNIFORM PERCENT OF VALUE IS 097.00

PAGE 188  
VALUATION DATE-JUL 01, 2014  
TAXABLE STATUS DATE-MAR 01, 2015

TAX MAP PARCEL NUMBER	PROPERTY LOCATION & CLASS	ASSESSMENT	EXEMPTION CODE	COUNTY	TOWN	SCHOOL
CURRENT OWNERS NAME	SCHOOL DISTRICT	LAND	TAX DESCRIPTION	TAXABLE VALUE		
CURRENT OWNERS ADDRESS	PARCEL SIZE/GRID COORD	TOTAL	SPECIAL DISTRICTS	ACCOUNT NO.		
***** 185.001-1-32 *****						
185.001-1-32	CR 12					1- 28- 6.1
Turnbull Harry E	312 Vac w/imprv		COUNTY TAXABLE VALUE	43,250		
Turnbull Nancy K	Indian River 222401	42,000	TOWN TAXABLE VALUE	43,250		
38386 County Route 25	Plot revised 11/2012	43,250	SCHOOL TAXABLE VALUE	43,250		
Antwerp, NY 13608	FRNT 1182.00 DPTH		FD035 Rossie Fire Prot	43,250	TO M	
	ACRES 118.80					
	EAST-0168753 NRTH-1565183					
	DEED BOOK 2002 PG-2156					
	FULL MARKET VALUE	44,588				
***** 185.001-1-34 *****						
185.001-1-34	Barker Rd					
Countryman Martin P	311 Res vac land		COUNTY TAXABLE VALUE	3,500		
48 Barker Rd	Gouverneur 1 404001	3,500	TOWN TAXABLE VALUE	3,500		
Antwerp, NY 13608	FRNT 118.00 DPTH	3,500	SCHOOL TAXABLE VALUE	3,500		
	ACRES 1.30		FD035 Rossie Fire Prot	3,500	TO M	
	EAST-0174967 NRTH-1565022					
	DEED BOOK 2006 PG-2055					
	FULL MARKET VALUE	3,608				
***** 185.001-1-35 *****						
185.001-1-35	Somerville Rd					1-14-1.13
Armes Mitchell R	311 Res vac land		COUNTY TAXABLE VALUE	4,526		
Armes Jerri Lynn	Gouverneur 1 404001	4,526	TOWN TAXABLE VALUE	4,526		
156 Somerville Rd	FRNT 175.00 DPTH	4,526	SCHOOL TAXABLE VALUE	4,526		
Antwerp, NY 13608	ACRES 12.40		FD035 Rossie Fire Prot	4,526	TO M	
	EAST-0175589 NRTH-1563265					
	DEED BOOK 1047 PG-01097					
	FULL MARKET VALUE	4,666				
***** 185.001-2-1.2 *****						
185.001-2-1.2	13 Somerville Rd					1- 7- 8.2
Thibault Sandra	270 Mfg housing		Basic Star 41854	0	0	26,900
13 Somerville Rd	Gouverneur 1 404001	5,000	COUNTY TAXABLE VALUE	26,900		
Antwerp, NY 13608	L.C.	26,900	TOWN TAXABLE VALUE	26,900		
	150x99x148x75 .21		SCHOOL TAXABLE VALUE	0		
	FRNT 163.00 DPTH 87.00		FD035 Rossie Fire Prot	26,900	TO M	
	EAST-0179119 NRTH-1563315					
	DEED BOOK 2012 PG-3058					
	FULL MARKET VALUE	27,732				
***** 185.001-2-7 *****						
185.001-2-7	206 Ush 11					1- 10-14
Mousaw Charles	210 1 Family Res		Enhanced S 41834	0	0	62,000
Mousaw Shirley	Gouverneur 1 404001	6,000	COUNTY TAXABLE VALUE	62,000		
PO Box 58	FRNT 130.00 DPTH 130.00	62,000	TOWN TAXABLE VALUE	62,000		
Gouverneur, NY 13642	EAST-0179787 NRTH-1563353		SCHOOL TAXABLE VALUE	0		
	DEED BOOK 935 PG-01104		FD035 Rossie Fire Prot	62,000	TO M	
	FULL MARKET VALUE	63,918				
*****						



STATE OF NEW YORK  
 COUNTY - St Lawrence  
 TOWN - Rossie  
 SWIS - 407600

2 0 1 5 T E N T A T I V E A S S E S S M E N T R O L L  
 T A X A B L E SECTION OF THE ROLL - 1  
 TAX MAP NUMBER SEQUENCE  
 UNIFORM PERCENT OF VALUE IS 097.00

PAGE 189  
 VALUATION DATE-JUL 01, 2014  
 TAXABLE STATUS DATE-MAR 01, 2015

TAX MAP PARCEL NUMBER	PROPERTY LOCATION & CLASS	ASSESSMENT	EXEMPTION CODE	COUNTY	TOWN	SCHOOL
CURRENT OWNERS NAME	SCHOOL DISTRICT	LAND	TAX DESCRIPTION	TAXABLE VALUE		ACCOUNT NO.
CURRENT OWNERS ADDRESS	PARCEL SIZE/GRID COORD	TOTAL	SPECIAL DISTRICTS			
*****						
185.001-2-8	200 Ush 11			185.001-2-8		*****
Swem Elizabeth J (LU)	210 1 Family Res		Enhanced S 41834	0	0	1- 27- 3
Constance Carolyn	Gouverneur 1 404001	5,000	COUNTY TAXABLE VALUE	42,500		42,500
200 US Highway 11	Plotted 7/10	42,500	TOWN TAXABLE VALUE	42,500		
Gouverneur, NY 13642	169 x various		SCHOOL TAXABLE VALUE	0		
	FRNT 169.00 DPTH		FD035 Rossie Fire Prot	42,500	TO M	
	ACRES 0.76					
	EAST-0179719 NRTH-1563208					
	DEED BOOK 2003 PG-24319					
	FULL MARKET VALUE	43,814				
*****						
185.001-2-11.1	168 USH 11			185.001-2-11.1		*****
Hull Tony	270 Mfg housing		COUNTY TAXABLE VALUE	21,900		1- 2-12
PO Box 32	Gouverneur 1 404001	9,000	TOWN TAXABLE VALUE	21,900		
Antwerp, NY 13608-4110	Plotted OK 3/04 MRP	21,900	SCHOOL TAXABLE VALUE	21,900		
	1.0A(D) 212x150x212x150		FD035 Rossie Fire Prot	21,900	TO M	
	FRNT 212.00 DPTH 150.00					
	EAST-0179112 NRTH-1562707					
	DEED BOOK 2010 PG-17175					
	FULL MARKET VALUE	22,577				
*****						
185.001-2-12.12	485 Spragueville Rd			185.001-2-12.12		*****
Berry John P	210 1 Family Res		Basic Star 41854	0	0	29,100
Berry SandiMay L	Gouverneur 1 404001	10,700	COUNTY TAXABLE VALUE	89,900		
485 Spragueville Rd	350x350x350x367	89,900	TOWN TAXABLE VALUE	89,900		
Gouverneur, NY 13642	ACRES 2.87 BANK8888830		SCHOOL TAXABLE VALUE	60,800		
	EAST-0179938 NRTH-1562570		FD035 Rossie Fire Prot	89,900	TO M	
	DEED BOOK 2014 PG-13					
	FULL MARKET VALUE	92,680				
*****						
185.001-2-12.21	180 Ush 11			185.001-2-12.21		*****
Morrow Carlton E Sr	483 Converted Re		Basic Star 41854	0	0	29,100
Morrow Johnathan G	Gouverneur 1 404001	10,350	COUNTY TAXABLE VALUE	80,000		
% Seaway Valley Surveying	Re:0796sp35,500	80,000	TOWN TAXABLE VALUE	80,000		
180 US Highway 11	233'fr		SCHOOL TAXABLE VALUE	50,900		
Gouverneur, NY 13642-4531	ACRES 2.00 BANK8888864		FD035 Rossie Fire Prot	80,000	TO M	
	EAST-0179556 NRTH-1563022					
	DEED BOOK 2000 PG-14199					
	FULL MARKET VALUE	82,474				
*****						
185.001-2-12.112	75 Somerville Rd			185.001-2-12.112		*****
Gamble Kevin L	210 1 Family Res		Basic Star 41854	0	0	29,100
Gamble Amanda L	Gouverneur 1 404001	10,500	COUNTY TAXABLE VALUE	153,900		
75 Somerville Rd	229x402x221x358	153,900	TOWN TAXABLE VALUE	153,900		
Antwerp, NY 13608	FRNT 229.00 DPTH		SCHOOL TAXABLE VALUE	124,800		
	ACRES 2.00 BANK8888864		FD035 Rossie Fire Prot	153,900	TO M	
	EAST-0177694 NRTH-1563834					
	DEED BOOK 2003 PG-4640					
	FULL MARKET VALUE	158,660				
*****						

STATE OF NEW YORK  
 COUNTY - St Lawrence  
 TOWN - Rossie  
 SWIS - 407600

2 0 1 5 T E N T A T I V E A S S E S S M E N T R O L L  
 T A X A B L E SECTION OF THE ROLL - 1  
 TAX MAP NUMBER SEQUENCE  
 UNIFORM PERCENT OF VALUE IS 097.00

PAGE 190  
 VALUATION DATE-JUL 01, 2014  
 TAXABLE STATUS DATE-MAR 01, 2015

TAX MAP PARCEL NUMBER	PROPERTY LOCATION & CLASS	ASSESSMENT	EXEMPTION CODE	COUNTY	TOWN	SCHOOL
CURRENT OWNERS NAME	SCHOOL DISTRICT	LAND	TAX DESCRIPTION	TAXABLE VALUE		
CURRENT OWNERS ADDRESS	PARCEL SIZE/GRID COORD	TOTAL	SPECIAL DISTRICTS	ACCOUNT NO.		
*****						
185.001-2-13.2	81 USH 11 210 1 Family Res		COUNTY TAXABLE VALUE	185.001-2-13.2		
Reilly James B	Gouverneur 1 404001	11,450	TOWN TAXABLE VALUE			
Reilly Cathleen A	Re:0497sp60,000	72,350	SCHOOL TAXABLE VALUE			
10564 State Route 26	Re:1920 STY 02x		FD035 Rossie Fire Prot			72,350 TO M
Ava, NY 13303-2223	227x283x584x276x742x21x50					
	FRNT 227.00 DPTH					
	ACRES 5.14					
	EAST-0177583 NRTH-1561278					
	DEED BOOK 2005 PG-8214					
	FULL MARKET VALUE	74,588				
*****						
185.001-2-13.12	95 Ferguson Rd 210 1 Family Res		Enhanced S 41834	185.001-2-13.12		
Storie Nancy A	Gouverneur 1 404001	11,500	COUNTY TAXABLE VALUE		0	63,340
95 Ferguson Rd	5.0a (D) 468'Fr	88,500	TOWN TAXABLE VALUE			
Antwerp, NY 13608	ACRES 4.80		SCHOOL TAXABLE VALUE			25,160
	EAST-0174998 NRTH-1561723		FD035 Rossie Fire Prot			88,500 TO M
	DEED BOOK 2001 PG-11110					
	FULL MARKET VALUE	91,237				
*****						
185.001-2-13.111	Ferguson Rd 105 Vac farmland		COUNTY TAXABLE VALUE	185.001-2-13.111		
Serviss Wendy S	Gouverneur 1 404001	31,150	TOWN TAXABLE VALUE			1- 21-15
Marcellus Rick W	ACRES 88.60	31,150	SCHOOL TAXABLE VALUE			
PO Box 270	EAST-0176807 NRTH-1561231		FD035 Rossie Fire Prot			31,150 TO M
Black River, NY 13612	DEED BOOK 2010 PG-17383					
	FULL MARKET VALUE	32,113				
*****						
185.001-2-13.112	60 Ferguson Rd 210 1 Family Res		Basic Star 41854	185.001-2-13.112		
Marcellus Rick W	Gouverneur 1 404001	10,500	COUNTY TAXABLE VALUE		0	29,100
Marcellus Kathleen A	Plotted OK 5/07	88,500	TOWN TAXABLE VALUE			
60 Ferguson Rd	2.05A(D)		SCHOOL TAXABLE VALUE			59,400
Antwerp, NY 13608	FRNT 400.00 DPTH		FD035 Rossie Fire Prot			88,500 TO M
	ACRES 1.80 BANK8888856					
	EAST-0176187 NRTH-1561184					
	DEED BOOK 2007 PG-8522					
	FULL MARKET VALUE	91,237				
*****						
185.001-2-14	75 Ush 11 270 Mfg housing		Basic Star 41854	185.001-2-14		
McClare Richard E	Gouverneur 1 404001	9,000	COUNTY TAXABLE VALUE		0	29,100
McClare Vicki L	149x259x149x284	31,000	TOWN TAXABLE VALUE			
75 US Route 11	FRNT 149.00 DPTH		SCHOOL TAXABLE VALUE			1,900
Antwerp, NY 13608-3118	ACRES 0.90		FD035 Rossie Fire Prot			31,000 TO M
	EAST-0177779 NRTH-1560896					
	DEED BOOK 1041 PG-00912					
	FULL MARKET VALUE	31,959				
*****						

STATE OF NEW YORK  
COUNTY - St Lawrence  
TOWN - Rossie  
SWIS - 407600

2 0 1 5 T E N T A T I V E A S S E S S M E N T R O L L  
T A X A B L E SECTION OF THE ROLL - 1  
TAX MAP NUMBER SEQUENCE  
UNIFORM PERCENT OF VALUE IS 097.00

PAGE 191  
VALUATION DATE-JUL 01, 2014  
TAXABLE STATUS DATE-MAR 01, 2015

TAX MAP PARCEL NUMBER	PROPERTY LOCATION & CLASS	ASSESSMENT	EXEMPTION CODE	COUNTY	TOWN	SCHOOL
CURRENT OWNERS NAME	SCHOOL DISTRICT	LAND	TAX DESCRIPTION	TAXABLE VALUE		
CURRENT OWNERS ADDRESS	PARCEL SIZE/GRID COORD	TOTAL	SPECIAL DISTRICTS	ACCOUNT NO.		
***** 185.001-2-17 *****						
185.001-2-17	Ferguson Rd 311 Res vac land		COUNTY TAXABLE VALUE	4,200		
Young Thomas G Jr	Gouverneur 1 404001	4,200	TOWN TAXABLE VALUE	4,200		
1389 County Route 10	ACRES 2.90	4,200	SCHOOL TAXABLE VALUE	4,200		
Gouverneur, NY 13642	EAST-0176638 NRTH-1560453		FD035 Rossie Fire Prot	4,200	TO M	
	DEED BOOK 1060 PG-520					
	FULL MARKET VALUE	4,330				
***** 185.001-2-18.2 *****						
185.001-2-18.2	Spragueville Rd 311 Res vac land		COUNTY TAXABLE VALUE	3,400		
Rose Sue E	Gouverneur 1 404001	3,400	TOWN TAXABLE VALUE	3,400		
103 Fox Farm Rd	200'fr	3,400	SCHOOL TAXABLE VALUE	3,400		
Gouverneur, NY 13642	ACRES 1.70		FD035 Rossie Fire Prot	3,400	TO M	
	EAST-0179780 NRTH-1562759					
	DEED BOOK 1999 PG-8667					
	FULL MARKET VALUE	3,505				
***** 185.001-2-18.12 *****						
185.001-2-18.12	82 Ush 11 270 Mfg housing		Basic Star 41854	0	0	29,100
Baillargeon etal Parrish P H	Gouverneur 1 404001	11,225	COUNTY TAXABLE VALUE	78,000		
Baillargeon Tonya L	Re:2000MH 61x28	78,000	TOWN TAXABLE VALUE	78,000		
82 US Highway 11	321'fr		SCHOOL TAXABLE VALUE	48,900		
Antwerp, NY 13608	ACRES 4.50 BANK8888830		FD035 Rossie Fire Prot	78,000	TO M	
	EAST-0178436 NRTH-1561097					
	DEED BOOK 2000 PG-5124					
	FULL MARKET VALUE	80,412				
***** 185.001-2-19 *****						
185.001-2-19	Off Somerville Rd 314 Rural vac<10		COUNTY TAXABLE VALUE	1,800		
Armes Mitchell R	Gouverneur 1 404001	1,800	TOWN TAXABLE VALUE	1,800		
Armes Jerri Lynn	2001/17325-Armes Etal	1,800	SCHOOL TAXABLE VALUE	1,800		
156 Somerville Rd	Lu Reserved		FD035 Rossie Fire Prot	1,800	TO M	
Antwerp, NY 10747-3120	ACRES 3.00					
	EAST-0176145 NRTH-1563558					
	DEED BOOK 2012 PG-10747					
	FULL MARKET VALUE	1,856				
***** 185.001-2-20.2 *****						
185.001-2-20.2	35 Somerville Rd 210 1 Family Res		Basic Star 41854	0	0	29,100
Gamble Carl E	Gouverneur 1 404001	10,000	COUNTY TAXABLE VALUE	89,250		
Gamble Dianna M	Plotted OK 11/07	89,250	TOWN TAXABLE VALUE	89,250		
35 Somerville Rd	1.351A(D)		SCHOOL TAXABLE VALUE	60,150		
Antwerp, NY 13608	FRNT 209.00 DPTH		FD035 Rossie Fire Prot	89,250	TO M	
	ACRES 1.20					
	EAST-0178662 NRTH-1563393					
	DEED BOOK 2007 PG-20745					
	FULL MARKET VALUE	92,010				
*****						

STATE OF NEW YORK  
 COUNTY - St Lawrence  
 TOWN - Rossie  
 SWIS - 407600

2 0 1 5 T E N T A T I V E A S S E S S M E N T R O L L  
 T A X A B L E SECTION OF THE ROLL - 1  
 TAX MAP NUMBER SEQUENCE  
 UNIFORM PERCENT OF VALUE IS 097.00

PAGE 192  
 VALUATION DATE-JUL 01, 2014  
 TAXABLE STATUS DATE-MAR 01, 2015

TAX MAP PARCEL NUMBER	PROPERTY LOCATION & CLASS	ASSESSMENT	EXEMPTION CODE	COUNTY	TOWN	SCHOOL
CURRENT OWNERS NAME	SCHOOL DISTRICT	LAND	TAX DESCRIPTION	TAXABLE VALUE		
CURRENT OWNERS ADDRESS	PARCEL SIZE/GRID COORD	TOTAL	SPECIAL DISTRICTS	ACCOUNT NO.		
*****						
185.001-2-20.12	176 USH 11 312 Vac w/imprv Gouverneur 1 404001	6,050	COUNTY TAXABLE VALUE	185.001-2-20.12		*****
Hull Fred			TOWN TAXABLE VALUE			
38560 Miller Rd	FRNT 343.00 DPTH	31,500	SCHOOL TAXABLE VALUE			
Antwerp, NY 13608	ACRES 3.90 EAST-0179380 NRTH-1562763 DEED BOOK 2011 PG-17643 FULL MARKET VALUE 32,474		FD035 Rossie Fire Prot		31,500 TO M	
*****						
185.001-2-20.111	USH 11 323 Vacant rural Gouverneur 1 404001	49,175	COUNTY TAXABLE VALUE	185.001-2-20.111		*****
Hance Cory D			TOWN TAXABLE VALUE		1- 11- 3	
Hance Amanda L	Re:usaagr.ease74.43ac	49,175	SCHOOL TAXABLE VALUE			
276 US Highway 11	0798spl4,400		FD035 Rossie Fire Prot		49,175 TO M	
Gouverneur, NY 13642	1998/4728 ACRES 140.50 EAST-0177394 NRTH-1562952 DEED BOOK 2014 PG-10938 FULL MARKET VALUE 50,696					
*****						
185.001-2-20.112	USH 11 323 Vacant rural Gouverneur 1 404001	38,500	COUNTY TAXABLE VALUE	185.001-2-20.112		*****
Silva William			TOWN TAXABLE VALUE			
Silva Shana	ACRES 110.10	38,500	SCHOOL TAXABLE VALUE			
11175 Kimball Crest Dr	EAST-0179163 NRTH-1560709		FD035 Rossie Fire Prot		38,500 TO M	
Alpharetta, GA 30022	DEED BOOK 2014 PG-4988 FULL MARKET VALUE 39,691					
*****						
185.001-2-21	USH 11 322 Rural vac>10 Gouverneur 1 404001	4,000	COUNTY TAXABLE VALUE	185.001-2-21		*****
Hartle Gerald F III			TOWN TAXABLE VALUE			
252 US Highway 11	ACRES 10.20	4,000	SCHOOL TAXABLE VALUE			
Gouverneur, NY 13642	EAST-0178637 NRTH-1561699 DEED BOOK 2005 PG-13268 FULL MARKET VALUE 4,124		FD035 Rossie Fire Prot		4,000 TO M	
*****						
185.001-2-22	498 Spragueville Rd 270 Mfg housing Gouverneur 1 404001	10,200	Basic Star 41854 COUNTY TAXABLE VALUE	185.001-2-22		*****
Raymo Dale L			TOWN TAXABLE VALUE		0	15,950
Raymo Melissa J	Plotted 7/10	15,950	SCHOOL TAXABLE VALUE			
293 Somerville Rd	1.77A(D)		TOWN TAXABLE VALUE		0	
Antwerp, NY 13608	FRNT 364.00 DPTH ACRES 1.60 EAST-0179953 NRTH-1562978 DEED BOOK 2010 PG-18348 FULL MARKET VALUE 16,443		FD035 Rossie Fire Prot		15,950 TO M	
*****						

STATE OF NEW YORK  
COUNTY - St Lawrence  
TOWN - Rossie  
SWIS - 407600

2 0 1 5 T E N T A T I V E A S S E S S M E N T R O L L  
T A X A B L E SECTION OF THE ROLL - 1  
TAX MAP NUMBER SEQUENCE  
UNIFORM PERCENT OF VALUE IS 097.00

PAGE 193  
VALUATION DATE-JUL 01, 2014  
TAXABLE STATUS DATE-MAR 01, 2015

TAX MAP PARCEL NUMBER	PROPERTY LOCATION & CLASS	ASSESSMENT	EXEMPTION CODE	COUNTY	TOWN	SCHOOL
CURRENT OWNERS NAME	SCHOOL DISTRICT	LAND	TAX DESCRIPTION	TAXABLE VALUE		
CURRENT OWNERS ADDRESS	PARCEL SIZE/GRID COORD	TOTAL	SPECIAL DISTRICTS	ACCOUNT NO.		
***** 185.001-3-1.1 *****						
185.001-3-1.1	Ush 11					
Henderson Robert L	312 Vac w/imprv		COUNTY TAXABLE VALUE	21,700		
Henderson Candy L	Gouverneur 1 404001	13,300	TOWN TAXABLE VALUE	21,700		
235 US Highway 11	410'fr	21,700	SCHOOL TAXABLE VALUE	21,700		
Gouverneur, NY 13642	ACRES 37.70		FD035 Rossie Fire Prot	21,700	TO M	
	EAST-0179702 NRTH-1565382					
	DEED BOOK 1058 PG-626					
	FULL MARKET VALUE	22,371				
***** 185.001-3-2 *****						
185.001-3-2	Ush 11					1- 37- 1
FTS Holdings, LLC	314 Rural vac<10		COUNTY TAXABLE VALUE	3,900		
30124 State Route 3	Gouverneur 1 404001	3,900	TOWN TAXABLE VALUE	3,900		
Black River, NY 13612-2096	ACRES 1.00	3,900	SCHOOL TAXABLE VALUE	3,900		
	EAST-0179618 NRTH-1563626		FD035 Rossie Fire Prot	3,900	TO M	
	DEED BOOK 2014 PG-3746					
	FULL MARKET VALUE	4,021				
***** 185.001-3-3 *****						
185.001-3-3	205 Ush 11					1- 22- 1
FTS Holdings, LLC	210 1 Family Res		COUNTY TAXABLE VALUE	30,500		
30124 State Route 3	Gouverneur 1 404001	5,000	TOWN TAXABLE VALUE	30,500		
Black River, NY 13612-2096	54x96x258x102x349	30,500	SCHOOL TAXABLE VALUE	30,500		
	FRNT 54.00 DPTH 349.00		FD035 Rossie Fire Prot	30,500	TO M	
	EAST-0179538 NRTH-1563546					
	DEED BOOK 2014 PG-3746					
	FULL MARKET VALUE	31,443				
***** 185.001-3-4 *****						
185.001-3-4	201 USH 11					1- 2- 4
Rickett David	210 1 Family Res		COUNTY TAXABLE VALUE	29,525		
Rickett Deedee	Gouverneur 1 404001	5,000	TOWN TAXABLE VALUE	29,525		
50 McKean St	Land Contract-Rue	29,525	SCHOOL TAXABLE VALUE	29,525		
Gouverneur, NY 13642	Re:0599SP27375		FD035 Rossie Fire Prot	29,525	TO M	
	34x352x45x258x96 Res					
	FRNT 34.00 DPTH 352.00					
	EAST-0179481 NRTH-1563510					
	DEED BOOK 2011 PG-8319					
	FULL MARKET VALUE	30,438				
***** 185.001-3-5 *****						
185.001-3-5	195 Ush 11					1- 1-14
Northern ARC Properties,LLC	411 Apartment		COUNTY TAXABLE VALUE	85,425		
Johnston Development Corp.	Gouverneur 1 404001	7,200	TOWN TAXABLE VALUE	85,425		
50 Avenue L	Re: YBTA 1930/74	85,425	SCHOOL TAXABLE VALUE	85,425		
Newark, NJ 07105-3841	166x145x144x165		FD035 Rossie Fire Prot	85,425	TO M	
	FRNT 166.00 DPTH 145.00					
	ACRES 0.59					
	EAST-0179484 NRTH-1563380					
	DEED BOOK 2007 PG-17624					
	FULL MARKET VALUE	88,067				

STATE OF NEW YORK  
COUNTY - St Lawrence  
TOWN - Rossie  
SWIS - 407600

2 0 1 5 T E N T A T I V E A S S E S S M E N T R O L L  
T A X A B L E SECTION OF THE ROLL - 1  
TAX MAP NUMBER SEQUENCE  
UNIFORM PERCENT OF VALUE IS 097.00

PAGE 194  
VALUATION DATE-JUL 01, 2014  
TAXABLE STATUS DATE-MAR 01, 2015

TAX MAP PARCEL NUMBER	PROPERTY LOCATION & CLASS	ASSESSMENT	EXEMPTION CODE	COUNTY	TOWN	SCHOOL
CURRENT OWNERS NAME	SCHOOL DISTRICT	LAND	TAX DESCRIPTION	TAXABLE VALUE		
CURRENT OWNERS ADDRESS	PARCEL SIZE/GRID COORD	TOTAL	SPECIAL DISTRICTS	ACCOUNT NO.		
***** 185.001-3-6.2 *****						
225 USH 11						
185.001-3-6.2	240 Rural res		Enhanced S 41834	0	0	63,340
Richards Karen F	Gouverneur 1 404001	31,000	COUNTY TAXABLE VALUE	99,400		
225 US Highway 11	Re: YRBLT 1993	99,400	TOWN TAXABLE VALUE	99,400		
Gouverneur, NY 13642	435'ft		SCHOOL TAXABLE VALUE	36,060		
	ACRES 42.74		FD035 Rossie Fire Prot	99,400	TO M	
	EAST-0179332 NRTH-1564765					
	DEED BOOK 1060 PG-175					
	FULL MARKET VALUE	102,474				
***** 185.001-3-6.3 *****						
Off US Highway 11						
185.001-3-6.3	314 Rural vac<10		COUNTY TAXABLE VALUE	1,700		
Northern ARC Properties,LLC	Gouverneur 1 404001	1,700	TOWN TAXABLE VALUE	1,700		
Johnston Development Corp.	106x141x120x141	1,700	SCHOOL TAXABLE VALUE	1,700		
50 Avenue L	ACRES 0.37		FD035 Rossie Fire Prot	1,700	TO M	
Newark, NJ 07105-3841	EAST-0179397 NRTH-1563471					
	DEED BOOK 2007 PG-17624					
	FULL MARKET VALUE	1,753				
***** 185.001-3-6.4 *****						
193 Ush 11						
185.001-3-6.4	210 1 Family Res		Enhanced S 41834	0	0	63,340
Coons Charles E	Gouverneur 1 404001	8,000	COUNTY TAXABLE VALUE	65,000		
Coons Janet R	Re: 0899SP 10000	65,000	TOWN TAXABLE VALUE	65,000		
193 US Highway 11	33x37x22x212x162x		SCHOOL TAXABLE VALUE	1,660		
Gouverneur, NY 13642	141x38x112		FD035 Rossie Fire Prot	65,000	TO M	
	FRNT 33.00 DPTH					
	ACRES 0.69					
	EAST-0179344 NRTH-1563362					
	DEED BOOK 2005 PG-16852					
	FULL MARKET VALUE	67,010				
***** 185.001-3-6.12 *****						
60 Somerville Rd						
185.001-3-6.12	210 1 Family Res		Basic Star 41854	0	0	29,100
Shampine Bradley F	Gouverneur 1 404001	10,000	COUNTY TAXABLE VALUE	86,000		
60 Somerville Rd	Re: MH 48x24	86,000	TOWN TAXABLE VALUE	86,000		
Antwerp, NY 13608	FRNT 210.00 DPTH 210.00		SCHOOL TAXABLE VALUE	56,900		
	ACRES 1.00		FD035 Rossie Fire Prot	86,000	TO M	
	EAST-0178219 NRTH-1563950					
	DEED BOOK 2010 PG-5494					
	FULL MARKET VALUE	88,660				
***** 185.001-3-6.111 *****						
82 Somerville Rd						
185.001-3-6.111	210 1 Family Res		COUNTY TAXABLE VALUE	73,000	1-	7- 8.1
Blevins David R	Gouverneur 1 404001	6,850	TOWN TAXABLE VALUE	73,000		
Kulp Tammy	Re:0502SP 5500 Vac	73,000	SCHOOL TAXABLE VALUE	73,000		
318 Stevens Rd	137'fr		FD035 Rossie Fire Prot	73,000	TO M	
Gouverneur, NY 13642	ACRES 2.40					
	EAST-0177551 NRTH-1564332					
	DEED BOOK 2002 PG-7847					
	FULL MARKET VALUE	75,258				
*****						



STATE OF NEW YORK  
 COUNTY - St Lawrence  
 TOWN - Rossie  
 SWIS - 407600

2 0 1 5 T E N T A T I V E A S S E S S M E N T R O L L  
 T A X A B L E SECTION OF THE ROLL - 1  
 TAX MAP NUMBER SEQUENCE  
 UNIFORM PERCENT OF VALUE IS 097.00

PAGE 195  
 VALUATION DATE-JUL 01, 2014  
 TAXABLE STATUS DATE-MAR 01, 2015

TAX MAP PARCEL NUMBER	PROPERTY LOCATION & CLASS	ASSESSMENT	EXEMPTION CODE	COUNTY	TOWN	SCHOOL
CURRENT OWNERS NAME	SCHOOL DISTRICT	LAND	TAX DESCRIPTION	TAXABLE VALUE		
CURRENT OWNERS ADDRESS	PARCEL SIZE/GRID COORD	TOTAL	SPECIAL DISTRICTS	ACCOUNT NO.		
***** 185.001-3-6.112 *****						
185.001-3-6.112	Somerville Rd 322 Rural vac>10		COUNTY TAXABLE VALUE	15,200		
Belmore Wesley T	Gouverneur 1 404001	15,200	TOWN TAXABLE VALUE	15,200		
267 Berg Rd	Re:0796sp24,000vac	15,200	SCHOOL TAXABLE VALUE	15,200		
Ontario, NY 14519	Re:0803SP 2648		FD035 Rossie Fire Prot	15,200	TO M	
	ACRES 49.70					
	EAST-0178397 NRTH-1564616					
	DEED BOOK 2011 PG-13611					
	FULL MARKET VALUE	15,670				
***** 185.001-3-7 *****						
185.001-3-7	40 Somerville Rd 210 1 Family Res		Basic Star 41854	0	0	29,100
Galligher Chad M	Gouverneur 1 404001	10,000	COUNTY TAXABLE VALUE	100,900		
Galligher Carysmarie	Re:0698sp54000	100,900	TOWN TAXABLE VALUE	100,900		
40 Somerville Rd	See 1022/361		SCHOOL TAXABLE VALUE	71,800		
Antwerp, NY 13608	200x460x193x460		FD035 Rossie Fire Prot	100,900	TO M	
	FRNT 200.00 DPTH 460.00					
	ACRES 2.07 BANK8888830					
	EAST-0178716 NRTH-1563802					
	DEED BOOK 2012 PG-15180					
	FULL MARKET VALUE	104,021				
***** 185.001-3-8.1 *****						
185.001-3-8.1	Somerville Rd 311 Res vac land		COUNTY TAXABLE VALUE	3,200		
Kulp Tammy Jo	Gouverneur 1 404001	3,200	TOWN TAXABLE VALUE	3,200		
318 Stevens Rd	25'RFx382x34x380	3,200	SCHOOL TAXABLE VALUE	3,200		
Gouverneur, NY 13642	FRNT 25.00 DPTH 380.00		FD035 Rossie Fire Prot	3,200	TO M	
	EAST-0177629 NRTH-1564264					
	DEED BOOK 1042 PG-01028					
	FULL MARKET VALUE	3,299				
***** 185.001-3-8.2 *****						
185.001-3-8.2	78 Somerville Rd 210 1 Family Res		Basic Star 41854	0	0	29,100
Halpin Nathan J	Gouverneur 1 404001	10,350	VETCOM CTS 41130	19,400	19,400	19,400
78 Somerville Rd	1.71A(D)	124,500	COUNTY TAXABLE VALUE	105,100		
Antwerp, NY 13608	FRNT 147.00 DPTH		TOWN TAXABLE VALUE	105,100		
	ACRES 1.60 BANK8888209		SCHOOL TAXABLE VALUE	76,000		
	EAST-0177736 NRTH-1564287		FD035 Rossie Fire Prot	124,500	TO M	
	DEED BOOK 2011 PG-7400					
	FULL MARKET VALUE	128,351				
*****						



STATE OF NEW YORK  
 COUNTY - St Lawrence  
 TOWN - Rossie  
 SWIS - 407600

2 0 1 5 T E N T A T I V E A S S E S S M E N T R O L L  
 T A X A B L E SECTION OF THE ROLL - 1  
 TAX MAP NUMBER SEQUENCE  
 UNIFORM PERCENT OF VALUE IS 097.00

PAGE 196  
 VALUATION DATE-JUL 01, 2014  
 TAXABLE STATUS DATE-MAR 01, 2015

TAX MAP PARCEL NUMBER	PROPERTY LOCATION & CLASS	ASSESSMENT	EXEMPTION CODE-----	COUNTY-----	TOWN-----	SCHOOL
CURRENT OWNERS NAME	SCHOOL DISTRICT	LAND	TAX DESCRIPTION	TAXABLE VALUE		
CURRENT OWNERS ADDRESS	PARCEL SIZE/GRID COORD	TOTAL	SPECIAL DISTRICTS	ACCOUNT NO.		
***** 185.001-3-9.1 *****						
185.001-3-9.1	118 Somerville Rd					
Robillard Laurie	240 Rural res		Basic Star 41854	0	0	29,100
118 Somerville Rd	Gouverneur 1 404001	14,900	COUNTY TAXABLE VALUE	132,200		
Antwerp, NY 13608	1126'fr	132,200	TOWN TAXABLE VALUE	132,200		
	ACRES 14.90		SCHOOL TAXABLE VALUE	103,100		
	EAST-0177261 NRTH-1564468		FD035 Rossie Fire Prot	132,200	TO M	
	DEED BOOK 1043 PG-00484					
	FULL MARKET VALUE	136,289				
*****						

STATE OF NEW YORK  
 COUNTY - St Lawrence  
 TOWN - Rossie  
 SWIS - 407600

2 0 1 5 T E N T A T I V E A S S E S S M E N T R O L L  
 T A X A B L E S E C T I O N O F T H E R O L L - 1  
 M A P S E C T I O N - 185  
 S U B - S E C T I O N - 001  
 U N I F O R M P E R C E N T O F V A L U E I S 097.00

PAGE 197  
 VALUATION DATE-JUL 01, 2014  
 TAXABLE STATUS DATE-MAR 01, 2015  
 RPS150/V04/L015  
 CURRENT DATE 4/21/2015

\*\*\* S P E C I A L D I S T R I C T S U M M A R Y \*\*\*

CODE	DISTRICT NAME	TOTAL PARCELS	EXTENSION TYPE	EXTENSION VALUE	AD VALOREM VALUE	EXEMPT AMOUNT	TAXABLE VALUE
AG001	Ag Dist #1		7 MOVTAX				
FD035	Rossie Fire Pr		87 TOTAL M		6213,741	1,200	6212,541

\*\*\* S C H O O L D I S T R I C T S U M M A R Y \*\*\*

CODE	DISTRICT NAME	TOTAL PARCELS	ASSESSED LAND	ASSESSED TOTAL	EXEMPT AMOUNT	TOTAL TAXABLE	STAR AMOUNT	STAR TAXABLE
222401	Indian River	7	170,905	746,815	1,200	745,615	145,500	600,115
404001	Gouverneur 1	80	978,331	5466,926	116,400	5350,526	1290,750	4059,776
	S U B - T O T A L	87	1149,236	6213,741	117,600	6096,141	1436,250	4659,891
	T O T A L	87	1149,236	6213,741	117,600	6096,141	1436,250	4659,891

\*\*\* S Y S T E M C O D E S S U M M A R Y \*\*\*

NO SYSTEM EXEMPTIONS AT THIS LEVEL

\*\*\* E X E M P T I O N S U M M A R Y \*\*\*

CODE	DESCRIPTION	TOTAL PARCELS	COUNTY	TOWN	SCHOOL
41130	VETCOM CTS	6	116,400	116,400	116,400
41834	Enhanced S	8			445,200
41854	Basic Star	35			991,050
42100	Silo	1	1,200	1,200	1,200
	T O T A L	50	117,600	117,600	1553,850

STATE OF NEW YORK  
COUNTY - St Lawrence  
TOWN - Rossie  
SWIS - 407600

2 0 1 5 T E N T A T I V E A S S E S S M E N T R O L L  
T A X A B L E SECTION OF THE ROLL - 1  
M A P S E C T I O N - 185  
S U B - S E C T I O N - 001  
UNIFORM PERCENT OF VALUE IS 097.00

PAGE 198  
VALUATION DATE-JUL 01, 2014  
TAXABLE STATUS DATE-MAR 01, 2015  
RPS150/V04/L015  
CURRENT DATE 4/21/2015

\*\*\* G R A N D T O T A L S \*\*\*

ROLL SEC	DESCRIPTION	TOTAL PARCELS	ASSESSED LAND	ASSESSED TOTAL	TAXABLE COUNTY	TAXABLE TOWN	TAXABLE SCHOOL	STAR TAXABLE
1	TAXABLE	87	1149,236	6213,741	6096,141	6096,141	6096,141	4659,891

STATE OF NEW YORK  
COUNTY - St Lawrence  
TOWN - Rossie  
SWIS - 407600

2 0 1 5 T E N T A T I V E A S S E S S M E N T R O L L  
T A X A B L E SECTION OF THE ROLL - 1  
TAX MAP NUMBER SEQUENCE  
UNIFORM PERCENT OF VALUE IS 097.00

PAGE 199  
VALUATION DATE-JUL 01, 2014  
TAXABLE STATUS DATE-MAR 01, 2015

TAX MAP PARCEL NUMBER	PROPERTY LOCATION & CLASS	ASSESSMENT	EXEMPTION CODE	COUNTY	TOWN	SCHOOL
CURRENT OWNERS NAME	SCHOOL DISTRICT	LAND	TAX DESCRIPTION	TAXABLE VALUE		
CURRENT OWNERS ADDRESS	PARCEL SIZE/GRID COORD	TOTAL	SPECIAL DISTRICTS	ACCOUNT NO.		
***** 185.002-1-1.1 *****						
185.002-1-1.1	Ush 11					1- 27- 8
Bagnick Floyd I	321 Abandoned ag		COUNTY TAXABLE VALUE	77,000		
Bagnick Donna M	Gouverneur 1 404001	77,000	TOWN TAXABLE VALUE	77,000		
301 Jubinsky Rd	Re:0498sp27,000vac	77,000	SCHOOL TAXABLE VALUE	77,000		
Waymart, PA 18472	FRNT 806.00 DPTH		FD035 Rossie Fire Prot	77,000	TO M	
	ACRES 219.80					
	EAST-0180235 NRTH-1566510					
	DEED BOOK 1998 PG-251					
	FULL MARKET VALUE	79,381				
***** 185.002-1-1.2 *****						
185.002-1-1.2	303 Ush 11					
Barker James	210 1 Family Res		COUNTY TAXABLE VALUE	46,900		
104 Battle Hill Rd	Gouverneur 1 404001	10,700	TOWN TAXABLE VALUE	46,900		
Gouverneur, NY 13642-3184	See also 1028/1042 C Deed	46,900	SCHOOL TAXABLE VALUE	46,900		
	Plot revised 12/2012		AG001 Ag Dist #1	.00	MT	
	FRNT 500.00 DPTH 250.00		FD035 Rossie Fire Prot	46,900	TO M	
	ACRES 2.10					
	EAST-0181470 NRTH-1565258					
	DEED BOOK 2005 PG-15100					
	FULL MARKET VALUE	48,351				
***** 185.002-1-2 *****						
185.002-1-2	276 Ush 11					1- 11- 5
Hance Cory D	210 1 Family Res		Basic Star 41854	0	0	29,100
Hance Amanda L	Gouverneur 1 404001	10,000	COUNTY TAXABLE VALUE	151,800		
276 US Highway 11	Re:0798sp65000	151,800	TOWN TAXABLE VALUE	151,800		
Gouverneur, NY 13642	ACRES 1.10 BANK8888830		SCHOOL TAXABLE VALUE	122,700		
	EAST-0181077 NRTH-1564536		FD035 Rossie Fire Prot	151,800	TO M	
	DEED BOOK 2013 PG-9					
	FULL MARKET VALUE	156,495				
***** 185.002-1-3.12 *****						
185.002-1-3.12	252 USH 11					
Hartle Gerald F III	210 1 Family Res		Basic Star 41854	0	0	29,100
252 Us Highway 11	Gouverneur 1 404001	10,350	COUNTY TAXABLE VALUE	110,500		
Gouverneur, NY 13642	Plot revised 12/2012	110,500	TOWN TAXABLE VALUE	110,500		
	2.01A(S)		SCHOOL TAXABLE VALUE	81,400		
	FRNT 449.00 DPTH		AG001 Ag Dist #1	.00	MT	
	ACRES 2.00		FD035 Rossie Fire Prot	110,500	TO M	
	EAST-0180670 NRTH-1564140					
	DEED BOOK 1106 PG-558					
	FULL MARKET VALUE	113,918				
*****						

STATE OF NEW YORK  
COUNTY - St Lawrence  
TOWN - Rossie  
SWIS - 407600

2 0 1 5 T E N T A T I V E A S S E S S M E N T R O L L  
T A X A B L E SECTION OF THE ROLL - 1  
TAX MAP NUMBER SEQUENCE  
UNIFORM PERCENT OF VALUE IS 097.00

PAGE 200  
VALUATION DATE-JUL 01, 2014  
TAXABLE STATUS DATE-MAR 01, 2015

TAX MAP PARCEL NUMBER	PROPERTY LOCATION & CLASS	ASSESSMENT	EXEMPTION CODE	COUNTY	TOWN	SCHOOL
CURRENT OWNERS NAME	SCHOOL DISTRICT	LAND	TAX DESCRIPTION	TAXABLE VALUE		
CURRENT OWNERS ADDRESS	PARCEL SIZE/GRID COORD	TOTAL	SPECIAL DISTRICTS	ACCOUNT NO.		
***** 185.002-1-3.111 *****						
	USH 11					1- 11- 6.1
185.002-1-3.111	120 Field crops		COUNTY TAXABLE VALUE	8,300		
Hance Cory D	Gouverneur 1 404001	8,300	TOWN TAXABLE VALUE	8,300		
Hance Amanda L	Plot revised 12/2012	8,300	SCHOOL TAXABLE VALUE	8,300		
276 US Highway 11	Agri-Field Crops		AG001 Ag Dist #1	.00 MT		
Gouverneur, NY 13642	ACRES 16.60		FD035 Rossie Fire Prot	8,300 TO M		
	EAST-0181618 NRTH-1564662					
	DEED BOOK 2014 PG-10938					
	FULL MARKET VALUE	8,557				
***** 185.002-1-3.112 *****						
	USH 11					
185.002-1-3.112	120 Field crops		COUNTY TAXABLE VALUE	45,800		
Miller Jacob A	Gouverneur 1 404001	39,050	TOWN TAXABLE VALUE	45,800		
Miller Anna	FRNT 184.00 DPTH	45,800	SCHOOL TAXABLE VALUE	45,800		
43 Caledonia Rd	ACRES 78.10		AG001 Ag Dist #1	.00 MT		
Gouverneur, NY 13642	EAST-0181753 NRTH-1563573		FD035 Rossie Fire Prot	45,800 TO M		
	DEED BOOK 2013 PG-2746					
	FULL MARKET VALUE	47,216				
***** 185.002-1-4 *****						
	43 Caledonia Rd, 438 Sprague					1- 26-15
185.002-1-4	112 Dairy farm		Ag Distric 41720	0	0	0
Miller Jacob A	Gouverneur 1 404001	28,500	Basic Star 41854	0	0	29,100
Miller Anna	Also see 2006/9223	132,500	Silo 42100	4,845	4,845	4,845
43 Caledonia Rd	Easement 1053/361		COUNTY TAXABLE VALUE	127,655		
Gouverneur, NY 13642	ACRES 77.90		TOWN TAXABLE VALUE	127,655		
	EAST-0182017 NRTH-1561914		SCHOOL TAXABLE VALUE	98,555		
MAY BE SUBJECT TO PAYMENT	DEED BOOK 2012 PG-7763		AG001 Ag Dist #1	.00 MT		
UNDER AGDIST LAW TIL 2019	FULL MARKET VALUE	136,598	FD035 Rossie Fire Prot	127,655 TO M		
			4,845 EX			
***** 185.002-1-5 *****						
	Off Stammer Rd					1- 27-10
185.002-1-5	321 Abandoned ag		COUNTY TAXABLE VALUE	8,800		
Sadue Donald J Jr	Gouverneur 1 404001	8,800	TOWN TAXABLE VALUE	8,800		
Sadue Barbara V	ACRES 14.10	8,800	SCHOOL TAXABLE VALUE	8,800		
236 Stammer Rd	EAST-0183975 NRTH-1561281		AG001 Ag Dist #1	.00 MT		
Gouverneur, NY 13642	DEED BOOK 921 PG-00135		FD035 Rossie Fire Prot	8,800 TO M		
	FULL MARKET VALUE	9,072				
***** 185.002-1-6 *****						
	Caledonia Rd					1- 23- 8
185.002-1-6	314 Rural vac<10		COUNTY TAXABLE VALUE	4,500		
Sadue Donald J Jr.	Gouverneur 1 404001	4,500	TOWN TAXABLE VALUE	4,500		
Sadue Barbara V	Also See 1999/367 .69A	4,500	SCHOOL TAXABLE VALUE	4,500		
236 Stammer Rd	FRNT 280.00 DPTH 215.00		FD035 Rossie Fire Prot	4,500 TO M		
Gouverneur, NY 13642	EAST-0184484 NRTH-1560784					
	DEED BOOK 2008 PG-18430					
	FULL MARKET VALUE	4,639				
*****						

STATE OF NEW YORK  
COUNTY - St Lawrence  
TOWN - Rossie  
SWIS - 407600

2 0 1 5 T E N T A T I V E A S S E S S M E N T R O L L  
T A X A B L E SECTION OF THE ROLL - 1  
TAX MAP NUMBER SEQUENCE  
UNIFORM PERCENT OF VALUE IS 097.00

PAGE 201  
VALUATION DATE-JUL 01, 2014  
TAXABLE STATUS DATE-MAR 01, 2015

TAX MAP PARCEL NUMBER	PROPERTY LOCATION & CLASS	ASSESSMENT	EXEMPTION CODE	COUNTY	TOWN	SCHOOL
CURRENT OWNERS NAME	SCHOOL DISTRICT	LAND	TAX DESCRIPTION	TAXABLE VALUE		
CURRENT OWNERS ADDRESS	PARCEL SIZE/GRID COORD	TOTAL	SPECIAL DISTRICTS	ACCOUNT NO.		
*****						
185.002-1-7.12	Spragueville Rd 311 Res vac land		COUNTY TAXABLE VALUE	185,002	1-7.12	*****
Silva William	Gouverneur 1 404001	3,800	TOWN TAXABLE VALUE			
11175 Kimball Crest Dr	FRNT 162.00 DPTH 247.00	3,800	SCHOOL TAXABLE VALUE			
Alpharetta, GA 30022	ACRES 0.91		FD035 Rossie Fire Prot			3,800 TO M
	EAST-0180517 NRTH-1562026					
	DEED BOOK 2011 PG-7866					
	FULL MARKET VALUE	3,918				
*****						
185.002-1-7.13	395 Spragueville Rd 270 Mfg housing		Basic Star 41854	0	0	29,100
Taylor Jerry M Jr	Gouverneur 1 404001	10,350	COUNTY TAXABLE VALUE	185,002	1-7.13	*****
395 Spragueville Rd	Re:1098sp16000	33,500	TOWN TAXABLE VALUE			
Gouverneur, NY 13642	302x301x301x283		SCHOOL TAXABLE VALUE			
	FRNT 302.00 DPTH		FD035 Rossie Fire Prot			33,500 TO M
	ACRES 2.00					
	EAST-0180706 NRTH-1561212					
	DEED BOOK 1998 PG-15354					
	FULL MARKET VALUE	34,536				
*****						
185.002-1-7.21	Spragueville Rd 120 Field crops		COUNTY TAXABLE VALUE	185,002	1-7.21	*****
Desormeaux Theresa A	Gouverneur 1 404001	16,800	TOWN TAXABLE VALUE			1-27-11.21
395 US Highway 11	49.04a (D)	16,800	SCHOOL TAXABLE VALUE			
Gouverneur, NY 13642	ACRES 47.80		AG001 Ag Dist #1			.00 MT
	EAST-0181769 NRTH-1560991		FD035 Rossie Fire Prot			16,800 TO M
	DEED BOOK 1010 PG-00918					
	FULL MARKET VALUE	17,320				
*****						
185.002-1-7.112	389 Spragueville Rd 240 Rural res		Ag Land Co 41730	22,843	22,843	22,843
Silva William	Gouverneur 1 404001	109,000	COUNTY TAXABLE VALUE	185,002	1-7.112	*****
11175 Kimball Crest Dr	Re:0697sp63,000	260,000	TOWN TAXABLE VALUE			
Alpharetta, GA 30022	Re: 2Sty 1890		SCHOOL TAXABLE VALUE			
	ACRES 242.60		FD035 Rossie Fire Prot			260,000 TO M
	EAST-0180331 NRTH-1561470					
	DEED BOOK 2007 PG-12686					
	FULL MARKET VALUE	268,041				
*****						
185.002-1-9.1	431 Spragueville Rd 210 1 Family Res		Aged - Co 41801	31,465	31,465	0
Holdstock Nancy L (LU)	Gouverneur 1 404001	10,400	Enhanced S 41834	0	0	63,340
431 Spragueville Rd	Combined 01/04/05	89,900	COUNTY TAXABLE VALUE	185,002	1-9.1	*****
Gouverneur, NY 13642	FRNT 263.00 DPTH		TOWN TAXABLE VALUE			
	ACRES 1.90		SCHOOL TAXABLE VALUE			
	EAST-0180776 NRTH-1561698		FD035 Rossie Fire Prot			89,900 TO M
	DEED BOOK 2006 PG-20206					
	FULL MARKET VALUE	92,680				
*****						

STATE OF NEW YORK  
COUNTY - St Lawrence  
TOWN - Rossie  
SWIS - 407600

2 0 1 5 T E N T A T I V E A S S E S S M E N T R O L L  
T A X A B L E SECTION OF THE ROLL - 1  
TAX MAP NUMBER SEQUENCE  
UNIFORM PERCENT OF VALUE IS 097.00

PAGE 202  
VALUATION DATE-JUL 01, 2014  
TAXABLE STATUS DATE-MAR 01, 2015

TAX MAP PARCEL NUMBER	PROPERTY LOCATION & CLASS	ASSESSMENT	EXEMPTION CODE	COUNTY	TOWN	SCHOOL
CURRENT OWNERS NAME	SCHOOL DISTRICT	LAND	TAX DESCRIPTION	TAXABLE VALUE		
CURRENT OWNERS ADDRESS	PARCEL SIZE/GRID COORD	TOTAL	SPECIAL DISTRICTS	ACCOUNT NO.		
*****						
185.002-1-10	443 Spragueville Rd			185.002-1-10	1- 11- 9	*****
Hartle Kenneth	210 1 Family Res		Basic Star 41854	0	0	29,100
Hartle Helen	Gouverneur 1 404001	10,000	COUNTY TAXABLE VALUE	109,775		
443 Spragueville Rd	FRNT 217.00 DPTH 184.00	109,775	TOWN TAXABLE VALUE	109,775		
Gouverneur, NY 13642	EAST-0180677 NRTH-1561926		SCHOOL TAXABLE VALUE	80,675		
	DEED BOOK 00821 PG-00518		FD035 Rossie Fire Prot	109,775 TO M		
	FULL MARKET VALUE	113,170				
*****						
185.002-1-11	468 Spragueville Rd			185.002-1-11	1- 11- 4	*****
Lambert Kenneth K	210 1 Family Res		Basic Star 41854	0	0	29,100
Johnson Ellen M	Gouverneur 1 404001	10,000	COUNTY TAXABLE VALUE	54,000		
468 Spragueville Rd	100x359x103x355	54,000	TOWN TAXABLE VALUE	54,000		
Gouverneur, NY 13642	FRNT 100.00 DPTH 357.00		SCHOOL TAXABLE VALUE	24,900		
	BANK8888830		FD035 Rossie Fire Prot	54,000 TO M		
	EAST-0180515 NRTH-1562550					
	DEED BOOK 2014 PG-10544					
	FULL MARKET VALUE	55,670				
*****						
185.002-1-12.3	486 Spragueville Rd			185.002-1-12.3		*****
Henderson Robert	210 1 Family Res		COUNTY TAXABLE VALUE	49,400		
Henderson Candy	Gouverneur 1 404001	11,295	TOWN TAXABLE VALUE	49,400		
235 US Highway 11	ACRES 4.70 BANK8888864	49,400	SCHOOL TAXABLE VALUE	49,400		
Gouverneur, NY 13642	EAST-0180363 NRTH-1562861		FD035 Rossie Fire Prot	49,400 TO M		
	DEED BOOK 1037 PG-00619					
	FULL MARKET VALUE	50,928				
*****						
185.002-1-13	216 Ush 11			185.002-1-13	1- 2-11	*****
Henderson John C	312 Vac w/imprv		COUNTY TAXABLE VALUE	13,000		
PO Box 173	Gouverneur 1 404001	8,100	TOWN TAXABLE VALUE	13,000		
Philadelphia, NY 13673	ACRES 8.00	13,000	SCHOOL TAXABLE VALUE	13,000		
	EAST-0180408 NRTH-1563554		FD035 Rossie Fire Prot	13,000 TO M		
	DEED BOOK 1999 PG-17075					
	FULL MARKET VALUE	13,402				
*****						
185.002-1-14	236 USH 11			185.002-1-14	1- 11- 7	*****
Shippee John W	270 Mfg housing		Enhanced S 41834	0	0	32,225
Shippee Patricia A	Gouverneur 1 404001	10,000	COUNTY TAXABLE VALUE	32,225		
236 US Highway 11	Plotted 12/2012	32,225	TOWN TAXABLE VALUE	32,225		
Gouverneur, NY 13642	Lafave survey 9/20/07		SCHOOL TAXABLE VALUE	0		
	2.01A(S), 2.0A(D)		AG001 Ag Dist #1	.00 MT		
	FRNT 132.00 DPTH 660.00		FD035 Rossie Fire Prot	32,225 TO M		
	ACRES 1.80					
	EAST-0180583 NRTH-1563785					
	DEED BOOK 2013 PG-7789					
	FULL MARKET VALUE	33,222				
*****						

STATE OF NEW YORK  
COUNTY - St Lawrence  
TOWN - Rossie  
SWIS - 407600

2 0 1 5 T E N T A T I V E A S S E S S M E N T R O L L  
T A X A B L E SECTION OF THE ROLL - 1  
TAX MAP NUMBER SEQUENCE  
UNIFORM PERCENT OF VALUE IS 097.00

PAGE 203  
VALUATION DATE-JUL 01, 2014  
TAXABLE STATUS DATE-MAR 01, 2015

TAX MAP PARCEL NUMBER	PROPERTY LOCATION & CLASS	ASSESSMENT	EXEMPTION CODE-----	COUNTY-----	TOWN-----	SCHOOL
CURRENT OWNERS NAME	SCHOOL DISTRICT	LAND	TAX DESCRIPTION	TAXABLE VALUE		
CURRENT OWNERS ADDRESS	PARCEL SIZE/GRID COORD	TOTAL	SPECIAL DISTRICTS	ACCOUNT NO.		
*****						
185.002-1-15	235 Ush 11			185.002-1-15		*****
Henderson Robert	210 1 Family Res		Enhanced S 41834	0	0	1- 3-13
Henderson Candy	Gouverneur 1 404001	10,000	COUNTY TAXABLE VALUE	86,900		63,340
235 US Highway 11	FRNT 220.00 DPTH 198.00	86,900	TOWN TAXABLE VALUE	86,900		
Gouverneur, NY 13642	EAST-0180154 NRTH-1564041		SCHOOL TAXABLE VALUE	23,560		
	DEED BOOK 891 PG-00813		FD035 Rossie Fire Prot	86,900	TO M	
	FULL MARKET VALUE	89,588				
*****						
185.002-1-17	Spragueville Rd			185.002-1-17		*****
Miller Jacob A	105 Vac farmland		COUNTY TAXABLE VALUE	850		
Miller Anna	Gouverneur 1 404001	850	TOWN TAXABLE VALUE	850		
43 Caledonia Rd	FRNT 140.00 DPTH	850	SCHOOL TAXABLE VALUE	850		
Gouverneur, NY 13642	ACRES 2.50		FD035 Rossie Fire Prot	850	TO M	
	EAST-0180576 NRTH-1562783					
	DEED BOOK 2013 PG-2746					
	FULL MARKET VALUE	876				
*****						
185.002-1-18.1	212 US Highway 11			185.002-1-18.1		*****
Somerville Assets, LLC	210 1 Family Res		COUNTY TAXABLE VALUE	56,000		1- 1-11
147 Ferguson Rd	Gouverneur 1 404001	10,000	TOWN TAXABLE VALUE	56,000		
Antwerp, NY 13608	Re:79MH55x12 & 88 MH 70x1	56,000	SCHOOL TAXABLE VALUE	56,000		
	Re:90 ABS 3206SF		FD035 Rossie Fire Prot	56,000	TO M	
	360'fr					
	FRNT 330.00 DPTH					
	ACRES 6.10					
	EAST-0180080 NRTH-1563187					
	DEED BOOK 2012 PG-5443					
	FULL MARKET VALUE	57,732				
*****						
185.002-1-19	245 Ush 11			185.002-1-19		*****
Alguire Daniel R	210 1 Family Res		Basic Star 41854	0	0	29,100
245 US Highway 11	Gouverneur 1 404001	10,000	COUNTY TAXABLE VALUE	62,515		
Gouverneur, NY 13642	Re:pp 185.001-3-1.2	62,515	TOWN TAXABLE VALUE	62,515		
	208x212		SCHOOL TAXABLE VALUE	33,415		
	ACRES 1.00 BANK8888864		FD035 Rossie Fire Prot	62,515	TO M	
	EAST-0180560 NRTH-1564505					
	DEED BOOK 2012 PG-13607					
	FULL MARKET VALUE	64,448				
*****						
185.002-4-1	100 Stammer Rd			185.002-4-1		*****
Scott Jack (LU)	321 Abandoned ag		COUNTY TAXABLE VALUE	35,700		1- 23- 7
% Jane Scott	Gouverneur 1 404001	35,700	TOWN TAXABLE VALUE	35,700		
1705 Dunes Club Pl	1210'fr	35,700	SCHOOL TAXABLE VALUE	35,700		
Fernandina, FL 32034-6671	ACRES 101.90		AG001 Ag Dist #1	.00	MT	
	EAST-0185712 NRTH-1560186		FD035 Rossie Fire Prot	35,700	TO M	
	DEED BOOK 2003 PG-11430					
	FULL MARKET VALUE	36,804				
*****						



STATE OF NEW YORK  
 COUNTY - St Lawrence  
 TOWN - Rossie  
 SWIS - 407600

2 0 1 5 T E N T A T I V E A S S E S S M E N T R O L L  
 T A X A B L E SECTION OF THE ROLL - 1  
 TAX MAP NUMBER SEQUENCE  
 UNIFORM PERCENT OF VALUE IS 097.00

PAGE 204  
 VALUATION DATE-JUL 01, 2014  
 TAXABLE STATUS DATE-MAR 01, 2015

TAX MAP PARCEL NUMBER	PROPERTY LOCATION & CLASS	ASSESSMENT	EXEMPTION CODE-----	COUNTY-----	TOWN-----	SCHOOL
CURRENT OWNERS NAME	SCHOOL DISTRICT	LAND	TAX DESCRIPTION	TAXABLE VALUE		ACCOUNT NO.
CURRENT OWNERS ADDRESS	PARCEL SIZE/GRID COORD	TOTAL	SPECIAL DISTRICTS			
***** 185.002-4-2.1 *****						
101 Drum Rd						1- 7- 5.1
185.002-4-2.1	240 Rural res		Ag Land Co 41730	11,163	11,163	11,163
Phelps Frederick C	Gouverneur 1 404001	68,500	Basic Star 41854	0	0	29,100
Phelps Sara E	355/249 (Drumb)	149,050	COUNTY TAXABLE VALUE	137,887		
101 Drum Rd	Agri-Dairy		TOWN TAXABLE VALUE	137,887		
Gouverneur, NY 13642	ACRES 116.80		SCHOOL TAXABLE VALUE	108,787		
	EAST-0187692 NRTH-1561891		AG001 Ag Dist #1	.00	MT	
MAY BE SUBJECT TO PAYMENT	DEED BOOK 2004 PG-19460		FD035 Rossie Fire Prot	149,050	TO M	
UNDER AGDIST LAW TIL 2022	FULL MARKET VALUE	153,660				
***** 185.002-4-4 *****						
	CR 9					1- 26- 4
185.002-4-4	105 Vac farmland		COUNTY TAXABLE VALUE	11,900		
Stammer Donald	Gouverneur 1 404001	11,900	TOWN TAXABLE VALUE	11,900		
Stammer Joyce	ACRES 33.40	11,900	SCHOOL TAXABLE VALUE	11,900		
4502 State Highway 58	EAST-0189719 NRTH-1563126		AG001 Ag Dist #1	.00	MT	
Gouverneur, NY 13642	DEED BOOK 857 PG-00393		FD035 Rossie Fire Prot	11,900	TO M	
	FULL MARKET VALUE	12,268				
***** 185.002-4-5 *****						
	CR 9					1- 15- 4
185.002-4-5	312 Vac w/imprv		COUNTY TAXABLE VALUE	5,800		
LaVack Farms, LLC	Gouverneur 1 404001	2,200	TOWN TAXABLE VALUE	5,800		
474 County Route 9	111x196x92x197	5,800	SCHOOL TAXABLE VALUE	5,800		
Gouverneur, NY 13642	FRNT 111.00 DPTH 196.00		AG001 Ag Dist #1	.00	MT	
	EAST-0190009 NRTH-1561939		FD035 Rossie Fire Prot	5,800	TO M	
	DEED BOOK 2005 PG-20619					
	FULL MARKET VALUE	5,979				
***** 185.002-4-6 *****						
	CR 9					1- 15- 5
185.002-4-6	105 Vac farmland		COUNTY TAXABLE VALUE	725		
LaVack Farms, LLC	Gouverneur 1 404001	725	TOWN TAXABLE VALUE	725		
474 County Route 9	ACRES 1.90	725	SCHOOL TAXABLE VALUE	725		
Gouverneur, NY 13642	EAST-0190245 NRTH-1561942		AG001 Ag Dist #1	.00	MT	
	DEED BOOK 2005 PG-20619		FD035 Rossie Fire Prot	725	TO M	
	FULL MARKET VALUE	747				
***** 185.002-4-7.1 *****						
359 CR 9 & 24 Drum Rd						1- 12- 2
185.002-4-7.1	112 Dairy farm		VETCOM CTS 41130	19,400	19,400	19,400
Wujcik Frank J Jr (Etal)	Gouverneur 1 404001	66,000	Ag Distric 41720	2,593	2,593	2,593
Wujcik Patricia A	Re:0498sp72,000	129,545	Basic Star 41854	0	0	29,100
24 Drum Rd	Also See 1035/273		Silo 42100	7,487	7,487	7,487
Gouverneur, NY 13642	Ag See 38M/142		COUNTY TAXABLE VALUE	100,065		
	ACRES 131.80		TOWN TAXABLE VALUE	100,065		
MAY BE SUBJECT TO PAYMENT	EAST-0189303 NRTH-1561699		SCHOOL TAXABLE VALUE	70,965		
UNDER AGDIST LAW TIL 2019	DEED BOOK 1998 PG-2616		AG001 Ag Dist #1	.00	MT	
	FULL MARKET VALUE	133,552	FD035 Rossie Fire Prot	119,465	TO M	
			10,080 EX			
*****						

STATE OF NEW YORK  
COUNTY - St Lawrence  
TOWN - Rossie  
SWIS - 407600

2 0 1 5 T E N T A T I V E A S S E S S M E N T R O L L  
T A X A B L E SECTION OF THE ROLL - 1  
TAX MAP NUMBER SEQUENCE  
UNIFORM PERCENT OF VALUE IS 097.00

PAGE 205  
VALUATION DATE-JUL 01, 2014  
TAXABLE STATUS DATE-MAR 01, 2015

TAX MAP PARCEL NUMBER	PROPERTY LOCATION & CLASS	ASSESSMENT	EXEMPTION CODE	COUNTY	TOWN	SCHOOL
CURRENT OWNERS NAME	SCHOOL DISTRICT	LAND	TAX DESCRIPTION	TAXABLE VALUE		
CURRENT OWNERS ADDRESS	PARCEL SIZE/GRID COORD	TOTAL	SPECIAL DISTRICTS	ACCOUNT NO.		
***** 185.002-4-8 *****						
185.002-4-8	362 CR 9					
Barr Alan F	312 Vac w/imprv		COUNTY TAXABLE VALUE	5,750		1- 24-10
Barr Amy L	Gouverneur 1 404001	3,000	TOWN TAXABLE VALUE	5,750		
237 West Main St	50x115x70x190	5,750	SCHOOL TAXABLE VALUE	5,750		
Gouverneur, NY 13642	FRNT 50.00 DPTH 183.00		AG001 Ag Dist #1	.00 MT		
	EAST-0189899 NRTH-1560932		FD035 Rossie Fire Prot	5,750 TO M		
	DEED BOOK 1098 PG-53					
	FULL MARKET VALUE	5,928				
***** 185.002-4-10 *****						
185.002-4-10	328,332 CR 9					
Porter William F	270 Mfg housing		VETWAR CTS 41120	3,788	3,788	3,788
Porter Suzanne K	Gouverneur 1 404001	10,400	Enhanced S 41834	0	0	21,462
328 County Route 9	FRNT 365.00 DPTH	25,250	COUNTY TAXABLE VALUE	21,462		
Gouverneur, NY 13642	ACRES 2.50		TOWN TAXABLE VALUE	21,462		
	EAST-0189694 NRTH-1560229		SCHOOL TAXABLE VALUE	0		
	DEED BOOK 2004 PG-11692		AG001 Ag Dist #1	.00 MT		
	FULL MARKET VALUE	26,031	FD035 Rossie Fire Prot	25,250 TO M		
*****						

STATE OF NEW YORK  
 COUNTY - St Lawrence  
 TOWN - Rossie  
 SWIS - 407600

2 0 1 5 T E N T A T I V E A S S E S S M E N T R O L L  
 T A X A B L E S E C T I O N O F T H E R O L L - 1  
 M A P S E C T I O N - 185  
 S U B - S E C T I O N - 002  
 U N I F O R M P E R C E N T O F V A L U E I S 097.00

PAGE 206  
 VALUATION DATE-JUL 01, 2014  
 TAXABLE STATUS DATE-MAR 01, 2015  
 RPS150/V04/L015  
 CURRENT DATE 4/21/2015

\*\*\* S P E C I A L D I S T R I C T S U M M A R Y \*\*\*

CODE	DISTRICT NAME	TOTAL PARCELS	EXTENSION TYPE	EXTENSION VALUE	AD VALOREM VALUE	EXEMPT AMOUNT	TAXABLE VALUE
AG001	Ag Dist #1	16	MOVTAX				
FD035	Rossie Fire Pr	31	TOTAL M		1818,485	14,925	1803,560

\*\*\* S C H O O L D I S T R I C T S U M M A R Y \*\*\*

CODE	DISTRICT NAME	TOTAL PARCELS	ASSESSED LAND	ASSESSED TOTAL	EXEMPT AMOUNT	TOTAL TAXABLE	STAR AMOUNT	STAR TAXABLE
404001	Gouverneur 1	31	626,220	1818,485	72,119	1746,366	442,267	1304,099
	S U B - T O T A L	31	626,220	1818,485	72,119	1746,366	442,267	1304,099
	T O T A L	31	626,220	1818,485	72,119	1746,366	442,267	1304,099

\*\*\* S Y S T E M C O D E S S U M M A R Y \*\*\*

NO SYSTEM EXEMPTIONS AT THIS LEVEL

\*\*\* E X E M P T I O N S U M M A R Y \*\*\*

CODE	DESCRIPTION	TOTAL PARCELS	COUNTY	TOWN	SCHOOL
41120	VETWAR CTS	1	3,788	3,788	3,788
41130	VETCOM CTS	1	19,400	19,400	19,400
41720	Ag Distric	2	2,593	2,593	2,593
41730	Ag Land Co	2	34,006	34,006	34,006
41801	Aged - Co	1	31,465	31,465	
41834	Enhanced S	4			180,367
41854	Basic Star	9			261,900
42100	Silo	2	12,332	12,332	12,332
	T O T A L	22	103,584	103,584	514,386

STATE OF NEW YORK  
COUNTY - St Lawrence  
TOWN - Rossie  
SWIS - 407600

2 0 1 5 T E N T A T I V E A S S E S S M E N T R O L L  
T A X A B L E SECTION OF THE ROLL - 1  
M A P S E C T I O N - 185  
S U B - S E C T I O N - 002  
UNIFORM PERCENT OF VALUE IS 097.00

PAGE 207  
VALUATION DATE-JUL 01, 2014  
TAXABLE STATUS DATE-MAR 01, 2015  
RPS150/V04/L015  
CURRENT DATE 4/21/2015

\*\*\* G R A N D T O T A L S \*\*\*

ROLL SEC	DESCRIPTION	TOTAL PARCELS	ASSESSED LAND	ASSESSED TOTAL	TAXABLE COUNTY	TAXABLE TOWN	TAXABLE SCHOOL	STAR TAXABLE
1	TAXABLE	31	626,220	1818,485	1714,901	1714,901	1746,366	1304,099

STATE OF NEW YORK  
 COUNTY - St Lawrence  
 TOWN - Rossie  
 SWIS - 407600

2 0 1 5 T E N T A T I V E A S S E S S M E N T R O L L  
 T A X A B L E SECTION OF THE ROLL - 1  
 TAX MAP NUMBER SEQUENCE  
 UNIFORM PERCENT OF VALUE IS 097.00

PAGE 208  
 VALUATION DATE-JUL 01, 2014  
 TAXABLE STATUS DATE-MAR 01, 2015

TAX MAP PARCEL NUMBER	PROPERTY LOCATION & CLASS	ASSESSMENT	EXEMPTION CODE-----	COUNTY-----	TOWN-----	SCHOOL
CURRENT OWNERS NAME	SCHOOL DISTRICT	LAND	TAX DESCRIPTION	TAXABLE VALUE		
CURRENT OWNERS ADDRESS	PARCEL SIZE/GRID COORD	TOTAL	SPECIAL DISTRICTS	ACCOUNT NO.		
***** 185.003-1-1.1 *****						
	Ush 11					1- 20-13
185.003-1-1.1	311 Res vac land		COUNTY TAXABLE VALUE		26,950	
Young Thomas G	Gouverneur 1 404001	26,950	TOWN TAXABLE VALUE		26,950	
Young Vera C	ACRES 76.60	26,950	SCHOOL TAXABLE VALUE		26,950	
41669 US Route 11	EAST-0177788 NRTH-1559173		FD035 Rossie Fire Prot		26,950 TO M	
Antwerp, NY 13608-4145	DEED BOOK 930 PG-00754					
	FULL MARKET VALUE	27,784				
*****						



STATE OF NEW YORK  
COUNTY - St Lawrence  
TOWN - Rossie  
SWIS - 407600

2 0 1 5 T E N T A T I V E A S S E S S M E N T R O L L  
T A X A B L E SECTION OF THE ROLL - 1  
TAX MAP NUMBER SEQUENCE  
UNIFORM PERCENT OF VALUE IS 097.00

PAGE 210  
VALUATION DATE-JUL 01, 2014  
TAXABLE STATUS DATE-MAR 01, 2015

TAX MAP PARCEL NUMBER	PROPERTY LOCATION & CLASS	ASSESSMENT	EXEMPTION CODE	COUNTY	TOWN	SCHOOL
CURRENT OWNERS NAME	SCHOOL DISTRICT	LAND	TAX DESCRIPTION	TAXABLE VALUE		
CURRENT OWNERS ADDRESS	PARCEL SIZE/GRID COORD	TOTAL	SPECIAL DISTRICTS	ACCOUNT NO.		
***** 185.004-1-1.2 *****						
185.004-1-1.2	266 Spragueville Rd					
Moore James M	270 Mfg housing		Basic Star 41854	0	0	29,100
PO Box 44	Gouverneur 1 404001	10,000	VETCOM CTS 41130	19,400	19,400	19,400
Hailesboro, NY 13645-0044	Re:1003SP 61250	80,365	COUNTY TAXABLE VALUE	60,965		
	Re: 96MH 52x28		TOWN TAXABLE VALUE	60,965		
	FRNT 209.00 DPTH 209.00		SCHOOL TAXABLE VALUE	31,865		
	ACRES 1.00		AG001 Ag Dist #1	.00 MT		
	EAST-0182930 NRTH-1558891		FD035 Rossie Fire Prot	80,365	TO M	
	DEED BOOK 2003 PG-18849					
	FULL MARKET VALUE	82,851				
***** 185.004-1-1.11 *****						
185.004-1-1.11	35 Stammer Rd					1- 18- 1
Monica Ronald (LU)	210 1 Family Res		VETWAR CTS 41120	6,750	6,750	6,750
Monica Marion (LU)	Gouverneur 1 404001	10,000	Enhanced S 41834	0	0	38,250
35 Stammer Rd	Plotted 5/2013	45,000	COUNTY TAXABLE VALUE	38,250		
Gouverneur, NY 13642	1.00A(D) Not a survey		TOWN TAXABLE VALUE	38,250		
	210x185		SCHOOL TAXABLE VALUE	0		
	FRNT 210.00 DPTH 185.00		AG001 Ag Dist #1	.00 MT		
	EAST-0183697 NRTH-1558854		FD035 Rossie Fire Prot	45,000	TO M	
	DEED BOOK 817 PG-00440					
	FULL MARKET VALUE	46,392				
***** 185.004-1-1.12 *****						
185.004-1-1.12	41 Stammer Rd					
Zook Eli C	112 Dairy farm		Ag Distric 41720	0	0	0
Zook Mary	Gouverneur 1 404001	52,150	Basic Star 41854	0	0	29,100
41 Stammer Rd	ACRES 147.90	149,900	Silo 42100	9,158	9,158	9,158
Gouverneur, NY 13642	EAST-0183190 NRTH-1559803		COUNTY TAXABLE VALUE	140,742		
	DEED BOOK 2013 PG-5109		TOWN TAXABLE VALUE	140,742		
	FULL MARKET VALUE	154,536	SCHOOL TAXABLE VALUE	111,642		
			AG001 Ag Dist #1	.00 MT		
			FD035 Rossie Fire Prot	140,742	TO M	
			9,158 EX			
***** 185.004-1-2.1 *****						
185.004-1-2.1	164 Spragueville Rd					1- 2- 3
Bell John	112 Dairy farm		Ag Distric 41720	0	0	0
Bell Lorraine	Gouverneur 1 404001	36,000	Enhanced S 41834	0	0	63,340
164 Spragueville Rd	RE: SEE 185.004-1-3	79,075	COUNTY TAXABLE VALUE	79,075		
Gouverneur, NY 13642	Agri-Dairy		TOWN TAXABLE VALUE	79,075		
	ACRES 117.00		SCHOOL TAXABLE VALUE	15,735		
	EAST-0182287 NRTH-1557089		FD035 Rossie Fire Prot	79,075	TO M	
	DEED BOOK 855 PG-00327					
	FULL MARKET VALUE	81,521				
*****						

MAY BE SUBJECT TO PAYMENT  
UNDER AGDIST LAW TIL 2019

MAY BE SUBJECT TO PAYMENT  
UNDER AGDIST LAW TIL 2019

STATE OF NEW YORK  
COUNTY - St Lawrence  
TOWN - Rossie  
SWIS - 407600

2 0 1 5 T E N T A T I V E A S S E S S M E N T R O L L  
T A X A B L E SECTION OF THE ROLL - 1  
TAX MAP NUMBER SEQUENCE  
UNIFORM PERCENT OF VALUE IS 097.00

PAGE 211  
VALUATION DATE-JUL 01, 2014  
TAXABLE STATUS DATE-MAR 01, 2015

TAX MAP PARCEL NUMBER	PROPERTY LOCATION & CLASS	ASSESSMENT	EXEMPTION CODE	COUNTY	TOWN	SCHOOL
CURRENT OWNERS NAME	SCHOOL DISTRICT	LAND	TAX DESCRIPTION	TAXABLE VALUE		
CURRENT OWNERS ADDRESS	PARCEL SIZE/GRID COORD	TOTAL	SPECIAL DISTRICTS	ACCOUNT NO.		
***** 185.004-1-2.2 *****						
185.004-1-2.2	259 Spragueville Rd					
Hoffman Melody L	270 Mfg housing		Basic Star 41854	0	0	29,100
259 Spragueville Rd	Gouverneur 1 404001	10,000	COUNTY TAXABLE VALUE	87,925		
Gouverneur, NY 13642	Re: 90MH 60x24	87,925	TOWN TAXABLE VALUE	87,925		
	FRNT 186.00 DPTH 239.00		SCHOOL TAXABLE VALUE	58,825		
	ACRES 1.00 BANK8888864		FD035 Rossie Fire Prot	87,925	TO M	
	EAST-0182953 NRTH-1558535					
	DEED BOOK 2010 PG-419					
	FULL MARKET VALUE	90,644				
***** 185.004-1-3 *****						
185.004-1-3	10 Stammer Rd, 204 Spraguevi				1- 2- 2	0
Bell John	112 Dairy farm		Ag Distric 41720	0	0	0
Bell Lorraine	Gouverneur 1 404001	34,500	COUNTY TAXABLE VALUE	42,800		
164 Spragueville Rd	Re: see 185.004-1-2.1	42,800	TOWN TAXABLE VALUE	42,800		
Gouverneur, NY 13642	Re:Res & Agri Dairy		SCHOOL TAXABLE VALUE	42,800		
	ACRES 120.00		AG001 Ag Dist #1	.00	MT	
	EAST-0185298 NRTH-1556867		FD035 Rossie Fire Prot	42,800	TO M	
	DEED BOOK W48 PG-00367					
	FULL MARKET VALUE	44,124				
***** 185.004-1-4 *****						
185.004-1-4	128 Spragueville Rd				1- 24-11	
Kane Barbara	210 1 Family Res		COUNTY TAXABLE VALUE	87,750		
6401 Fantail Ln	Gouverneur 1 404001	12,450	TOWN TAXABLE VALUE	87,750		
Cicero, NY 13039	Re:2 STY 1860	87,750	SCHOOL TAXABLE VALUE	87,750		
	ACRES 7.90		FD035 Rossie Fire Prot	87,750	TO M	
	EAST-0182546 NRTH-1555838					
	DEED BOOK 2012 PG-11462					
	FULL MARKET VALUE	90,464				
***** 185.004-1-5 *****						
185.004-1-5	76,84 Spragueville Rd				1- 23-10	
Barr Larry	210 1 Family Res		Basic Star 41854	0	0	29,100
Barr Deborah	Gouverneur 1 404001	14,200	COUNTY TAXABLE VALUE	87,100		
84 Spragueville Rd	Re:91 Ranch	87,100	TOWN TAXABLE VALUE	87,100		
Gouverneur, NY 13642	Re: 69MH 55 x 12		SCHOOL TAXABLE VALUE	58,000		
	695'fr		FD035 Rossie Fire Prot	87,100	TO M	
	ACRES 13.20					
	EAST-0183794 NRTH-1555926					
	DEED BOOK 1011 PG-00717					
	FULL MARKET VALUE	89,794				
***** 185.004-1-6.1 *****						
185.004-1-6.1	Spragueville Rd				1- 8-14	
Wujcik Frank Jr	314 Rural vac<10		COUNTY TAXABLE VALUE	1,800		
Wujcik Patricia	Gouverneur 1 404001	1,800	TOWN TAXABLE VALUE	1,800		
24 Drum Rd	Re:l:c To Frank Wujcik	1,800	SCHOOL TAXABLE VALUE	1,800		
Gouverneur, NY 13642	FRNT 500.00 DPTH		FD035 Rossie Fire Prot	1,800	TO M	
	ACRES 2.30					
	EAST-0183466 NRTH-1555179					
	DEED BOOK 2003 PG-1176					
	FULL MARKET VALUE	1,856				
*****						



STATE OF NEW YORK  
 COUNTY - St Lawrence  
 TOWN - Rossie  
 SWIS - 407600

2 0 1 5 T E N T A T I V E A S S E S S M E N T R O L L  
 T A X A B L E SECTION OF THE ROLL - 1  
 TAX MAP NUMBER SEQUENCE  
 UNIFORM PERCENT OF VALUE IS 097.00

PAGE 212  
 VALUATION DATE-JUL 01, 2014  
 TAXABLE STATUS DATE-MAR 01, 2015

TAX MAP PARCEL NUMBER	PROPERTY LOCATION & CLASS	ASSESSMENT	EXEMPTION CODE-----	COUNTY-----	TOWN-----	SCHOOL
CURRENT OWNERS NAME	SCHOOL DISTRICT	LAND	TAX DESCRIPTION	TAXABLE VALUE		
CURRENT OWNERS ADDRESS	PARCEL SIZE/GRID COORD	TOTAL	SPECIAL DISTRICTS	ACCOUNT NO.		
*****						
185.004-1-6.2	Spragueville Rd 314 Rural vac<10		COUNTY TAXABLE VALUE	1,800		
Barr Larry	Gouverneur 1 404001	1,800	TOWN TAXABLE VALUE	1,800		
Barr Deborah	FRNT 511.00 DPTH	1,800	SCHOOL TAXABLE VALUE	1,800		
84 Spragueville Rd	ACRES 1.00		FD035 Rossie Fire Prot	1,800	TO M	
Gouverneur, NY 13642	EAST-0183140 NRTH-1555327 DEED BOOK 1045 PG-00263 FULL MARKET VALUE	1,856				
*****						
185.004-1-8.1	Off Spragueville Rd 105 Vac farmland		Ag Distric 41720	0	0	1- 1-15.1
Bell John R	Gouverneur 1 404001	7,000	COUNTY TAXABLE VALUE	7,000		
204 Spragueville Rd	Re:1299SP 7000	7,000	TOWN TAXABLE VALUE	7,000		
Gouverneur, NY 13642	Agricultural-Dairy ACRES 19.00		SCHOOL TAXABLE VALUE	7,000		
MAY BE SUBJECT TO PAYMENT	EAST-0184360 NRTH-1555176		AG001 Ag Dist #1	.00	MT	
UNDER AGDIST LAW TIL 2019	DEED BOOK 935 PG-00876 FULL MARKET VALUE	7,216	FD035 Rossie Fire Prot	7,000	TO M	
*****						
185.004-1-8.2	Off CR 9 312 Vac w/imprv		COUNTY TAXABLE VALUE	7,000		1- 1-15.2
Hoffman Melody L	Gouverneur 1 404001	5,800	TOWN TAXABLE VALUE	7,000		
259 Spragueville Rd	ACRES 3.00	7,000	SCHOOL TAXABLE VALUE	7,000		
Gouverneur, NY 13642	EAST-0184729 NRTH-1554785 DEED BOOK 2010 PG-419 FULL MARKET VALUE	7,216	FD035 Rossie Fire Prot	7,000	TO M	
*****						
185.004-1-21.2	43 CR 9 210 1 Family Res		COUNTY TAXABLE VALUE	155,425		1- 2- 6.2
Hart William J	Gouverneur 1 404001	9,000	TOWN TAXABLE VALUE	155,425		
43 County Route 9	Byrns Road	155,425	SCHOOL TAXABLE VALUE	155,425		
Gouverneur, NY 13642	Lapierre Bell 158x442x148x471 FRNT 135.00 DPTH ACRES 1.40		FD035 Rossie Fire Prot	155,425	TO M	
	EAST-0185427 NRTH-1555026 DEED BOOK 2006 PG-6722 FULL MARKET VALUE	160,232				
*****						
185.004-1-21.11	31 CR 9 210 1 Family Res		Basic Star 41854	0	0	1- 2- 6.1
Sheen Jerry L	Gouverneur 1 404001	11,085	COUNTY TAXABLE VALUE	92,500		29,100
Sheen Lisa R	494'fr X 362	92,500	TOWN TAXABLE VALUE	92,500		
31 County Route 9	ACRES 4.10 BANK8888830		SCHOOL TAXABLE VALUE	63,400		
Gouverneur, NY 13642	EAST-0185114 NRTH-1554845 DEED BOOK 1107 PG-526 FULL MARKET VALUE	95,361	FD035 Rossie Fire Prot	92,500	TO M	
*****						

STATE OF NEW YORK  
COUNTY - St Lawrence  
TOWN - Rossie  
SWIS - 407600

2 0 1 5 T E N T A T I V E A S S E S S M E N T R O L L  
T A X A B L E SECTION OF THE ROLL - 1  
TAX MAP NUMBER SEQUENCE  
UNIFORM PERCENT OF VALUE IS 097.00

PAGE 213  
VALUATION DATE-JUL 01, 2014  
TAXABLE STATUS DATE-MAR 01, 2015

TAX MAP PARCEL NUMBER	PROPERTY LOCATION & CLASS	ASSESSMENT	EXEMPTION CODE	COUNTY	TOWN	SCHOOL
CURRENT OWNERS NAME	SCHOOL DISTRICT	LAND	TAX DESCRIPTION	TAXABLE VALUE		
CURRENT OWNERS ADDRESS	PARCEL SIZE/GRID COORD	TOTAL	SPECIAL DISTRICTS	ACCOUNT NO.		
*****						
47	CR 9			185.004-1-22		*****
185.004-1-22	210 1 Family Res		COUNTY TAXABLE VALUE	88,000		1- 4- 3
Smith Jimmy L Jr.	Gouverneur 1 404001	10,350	TOWN TAXABLE VALUE	88,000		
25D Quiet Harbor Rd	190'fr	88,000	SCHOOL TAXABLE VALUE	88,000		
Saratoga Springs, NY 12866	ACRES 2.00 BANK8888830		FD035 Rossie Fire Prot	88,000	TO M	
	EAST-0185531 NRTH-1555180					
	DEED BOOK 2011 PG-6442					
	FULL MARKET VALUE	90,722				
*****						
51	CR 9			185.004-1-23		*****
185.004-1-23	311 Res vac land		COUNTY TAXABLE VALUE	6,400		1- 11-10
Hazelton M J Jr	Gouverneur 1 404001	6,400	TOWN TAXABLE VALUE	6,400		
9425 Sw 60Th Ct	ACRES 3.60	6,400	SCHOOL TAXABLE VALUE	6,400		
Miami, FL 33156	EAST-0185984 NRTH-1555188		FD035 Rossie Fire Prot	6,400	TO M	
	DEED BOOK 751 PG-00195					
	FULL MARKET VALUE	6,598				
*****						
83	CR 9			185.004-1-24.1		*****
185.004-1-24.1	210 1 Family Res		Enhanced S 41834	0	0	53,000
Fuller Norman E	Gouverneur 1 404001	10,700	COUNTY TAXABLE VALUE	53,000		
83 County Route 9	Re: 1860 oSTY 1.5	53,000	TOWN TAXABLE VALUE	53,000		
Gouverneur, NY 13642	See 1044/1078		SCHOOL TAXABLE VALUE	0		
	FRNT 173.00 DPTH		FD035 Rossie Fire Prot	53,000	TO M	
	ACRES 3.00					
	EAST-0186304 NRTH-1555514					
	DEED BOOK 00974 PG-00961					
	FULL MARKET VALUE	54,639				
*****						
87	CR 9			185.004-1-25.1		*****
185.004-1-25.1	210 1 Family Res		Basic Star 41854	0	0	29,100
Wells George C	Gouverneur 1 404001	10,400	COUNTY TAXABLE VALUE	150,000		
Wells Tonya M	Re:0203SP 68000	150,000	TOWN TAXABLE VALUE	150,000		
87 County Route 9	Re:64 Ranch		SCHOOL TAXABLE VALUE	120,900		
Gouverneur, NY 13642	See 1044/1078		FD035 Rossie Fire Prot	150,000	TO M	
	FRNT 375.00 DPTH					
	ACRES 2.30					
	EAST-0186511 NRTH-1555475					
	DEED BOOK 2004 PG-99					
	FULL MARKET VALUE	154,639				
*****						
297	Spragueville Rd			185.004-1-27		*****
185.004-1-27	270 Mfg housing		Enhanced S 41834	0	0	63,340
Swem Wellington W Jr	Gouverneur 1 404001	10,350	COUNTY TAXABLE VALUE	72,500		
Swem Amber E	202x447x204x414	72,500	TOWN TAXABLE VALUE	72,500		
297 Spragueville Rd	FRNT 202.00 DPTH		SCHOOL TAXABLE VALUE	9,160		
Gouverneur, NY 13642	ACRES 2.00		FD035 Rossie Fire Prot	72,500	TO M	
	EAST-0182172 NRTH-1559116					
	DEED BOOK 937 PG-00558					
	FULL MARKET VALUE	74,742				
*****						

STATE OF NEW YORK  
 COUNTY - St Lawrence  
 TOWN - Rossie  
 SWIS - 407600

2 0 1 5 T E N T A T I V E A S S E S S M E N T R O L L  
 T A X A B L E SECTION OF THE ROLL - 1  
 TAX MAP NUMBER SEQUENCE  
 UNIFORM PERCENT OF VALUE IS 097.00

PAGE 214  
 VALUATION DATE-JUL 01, 2014  
 TAXABLE STATUS DATE-MAR 01, 2015

TAX MAP PARCEL NUMBER	PROPERTY LOCATION & CLASS	ASSESSMENT	EXEMPTION CODE-----	COUNTY-----	TOWN-----	SCHOOL
CURRENT OWNERS NAME	SCHOOL DISTRICT	LAND	TAX DESCRIPTION	TAXABLE VALUE		
CURRENT OWNERS ADDRESS	PARCEL SIZE/GRID COORD	TOTAL	SPECIAL DISTRICTS	ACCOUNT NO.		
*****						
185.004-1-28	328 Spragueville Rd 210 1 Family Res		Basic Star 41854	0	0	1-27-11.22 29,100
Larock Michael R	Gouverneur 1 404001	10,000	COUNTY TAXABLE VALUE	119,900		
Larock Donna	185x225	119,900	TOWN TAXABLE VALUE	119,900		
328 Spragueville Rd	FRNT 185.00 DPTH 225.00		SCHOOL TAXABLE VALUE	90,800		
Gouverneur, NY 13642	ACRES 0.96		AG001 Ag Dist #1	.00	MT	
	EAST-0181724 NRTH-1560060		FD035 Rossie Fire Prot	119,900	TO M	
	DEED BOOK 1012 PG-00370					
	FULL MARKET VALUE	123,608				
*****						
185.004-2-1.11	264 CR 9 270 Mfg housing		Ag Distric 41720	0	0	1- 27-14 0
Wujcik Frank J Jr.	Gouverneur 1 404001	23,000	COUNTY TAXABLE VALUE	51,500		
Wujcik Patricia	Re: 90MH 74x14	51,500	TOWN TAXABLE VALUE	51,500		
24 Drum Rd	See 1075/97 1074/346		SCHOOL TAXABLE VALUE	51,500		
Gouverneur, NY 13642	Agri-Dairy/trlr 1155'Fr		AG001 Ag Dist #1	.00	MT	
	ACRES 45.70		FD035 Rossie Fire Prot	51,500	TO M	
MAY BE SUBJECT TO PAYMENT	EAST-0190025 NRTH-1558814					
UNDER AGDIST LAW TIL 2019	DEED BOOK 1062 PG-656					
	FULL MARKET VALUE	53,093				
*****						
185.004-2-2	228 CR 9 240 Rural res		Basic Star 41854	0	0	1- 13- 7 29,100
Pulver Richard A	Gouverneur 1 404001	40,000	COUNTY TAXABLE VALUE	110,800		
Pulver Linda	Agri-Beef, Cattle	110,800	TOWN TAXABLE VALUE	110,800		
228 County Route 9	ACRES 80.30		SCHOOL TAXABLE VALUE	81,700		
Gouverneur, NY 13642	EAST-0190408 NRTH-1556916		AG001 Ag Dist #1	.00	MT	
	DEED BOOK 1040 PG-00221		FD035 Rossie Fire Prot	110,800	TO M	
	FULL MARKET VALUE	114,227				
*****						
185.004-2-3.2	167 CR 9 449 Other Storag		COUNTY TAXABLE VALUE	101,325		
RSI Roofing Inc	Gouverneur 1 404001	10,350	TOWN TAXABLE VALUE	101,325		
44 County Route 9	Re: 1980 WH	101,325	SCHOOL TAXABLE VALUE	101,325		
Gouverneur, NY 13642-3580	Re: 1850 Barn		AG001 Ag Dist #1	.00	MT	
	Pole Morton		FD035 Rossie Fire Prot	101,325	TO M	
	FRNT 250.00 DPTH 349.00					
	ACRES 2.00					
	EAST-0187863 NRTH-1556531					
	DEED BOOK 1031 PG-00883					
	FULL MARKET VALUE	104,459				
*****						

STATE OF NEW YORK  
COUNTY - St Lawrence  
TOWN - Rossie  
SWIS - 407600

2 0 1 5 T E N T A T I V E A S S E S S M E N T R O L L  
T A X A B L E SECTION OF THE ROLL - 1  
TAX MAP NUMBER SEQUENCE  
UNIFORM PERCENT OF VALUE IS 097.00

PAGE 215  
VALUATION DATE-JUL 01, 2014  
TAXABLE STATUS DATE-MAR 01, 2015

TAX MAP PARCEL NUMBER	PROPERTY LOCATION & CLASS	ASSESSMENT	EXEMPTION CODE	COUNTY	TOWN	SCHOOL
CURRENT OWNERS NAME	SCHOOL DISTRICT	LAND	TAX DESCRIPTION	TAXABLE VALUE		
CURRENT OWNERS ADDRESS	PARCEL SIZE/GRID COORD	TOTAL	SPECIAL DISTRICTS	ACCOUNT NO.		
*****						
185.004-2-3.12	164 CR 9			185.004-2-3.12		*****
Moroz Michael III	270 Mfg housing		Basic Star 41854	0	0	29,100
164 County Route 9 Ste 1	Gouverneur 1 404001	10,800	COUNTY TAXABLE VALUE	76,900		
Gouverneur, NY 13642-4534	Re: 90 MH	76,900	TOWN TAXABLE VALUE	76,900		
	Re: 1950 Barn		SCHOOL TAXABLE VALUE	47,800		
	FRNT 220.00 DPTH		AG001 Ag Dist #1	.00 MT		
	ACRES 3.40		FD035 Rossie Fire Prot	76,900 TO M		
	EAST-0188278 NRTH-1556322					
	DEED BOOK 1041 PG-00747					
	FULL MARKET VALUE	79,278				
*****						
185.004-2-3.112	160 CR 9			185.004-2-3.112		*****
Little Georgianne M	210 1 Family Res		VETCOM CTS 41130	18,125	18,125	18,125
Little Jacob O	Gouverneur 1 404001	11,260	VETDIS CTS 41140	25,375	25,375	25,375
160 County Route 9	Re: 1850 O STY 1.5	72,500	Basic Star 41854	0	0	29,000
Gouverneur, NY 13642	294x610x334x650		COUNTY TAXABLE VALUE	29,000		
	FRNT 294.00 DPTH		TOWN TAXABLE VALUE	29,000		
	ACRES 4.60		SCHOOL TAXABLE VALUE	0		
	EAST-0188169 NRTH-1556076		AG001 Ag Dist #1	.00 MT		
	DEED BOOK 2008 PG-1880		FD035 Rossie Fire Prot	72,500 TO M		
	FULL MARKET VALUE	74,742				
*****						
185.004-2-4	CR 22			185.004-2-4		*****
Siebels William J (LU)	105 Vac farmland		COUNTY TAXABLE VALUE	20,000		1- 4- 5.2
Siebels Elin C (LU)	Gouverneur 1 404001	20,000	TOWN TAXABLE VALUE	20,000		
285 County Route 22	ACRES 39.80	20,000	SCHOOL TAXABLE VALUE	20,000		
Gouverneur, NY 13642	EAST-0190695 NRTH-1552754		AG001 Ag Dist #1	.00 MT		
	DEED BOOK 2011 PG-1038		FD035 Rossie Fire Prot	20,000 TO M		
	FULL MARKET VALUE	20,619				
*****						
185.004-2-5	County Line Rd			185.004-2-5		*****
Platt Hampson D	105 Vac farmland		COUNTY TAXABLE VALUE	45,500		1- 21- 5
Platt Betty M	Gouverneur 1 404001	45,500	TOWN TAXABLE VALUE	45,500		
40905 Delphi Hall Rd	2012/17268 CONSERVATION	45,500	SCHOOL TAXABLE VALUE	45,500		
Gouverneur, NY 13642	EASEMENT		AG001 Ag Dist #1	.00 MT		
	Contract 1074/1005		FD035 Rossie Fire Prot	45,500 TO M		
	ACRES 129.80					
	EAST-0188979 NRTH-1553289					
	DEED BOOK 878 PG-00656					
	FULL MARKET VALUE	46,907				
*****						

STATE OF NEW YORK  
COUNTY - St Lawrence  
TOWN - Rossie  
SWIS - 407600

2 0 1 5 T E N T A T I V E A S S E S S M E N T R O L L  
T A X A B L E SECTION OF THE ROLL - 1  
TAX MAP NUMBER SEQUENCE  
UNIFORM PERCENT OF VALUE IS 097.00

PAGE 216  
VALUATION DATE-JUL 01, 2014  
TAXABLE STATUS DATE-MAR 01, 2015

TAX MAP PARCEL NUMBER	PROPERTY LOCATION & CLASS	ASSESSMENT	EXEMPTION CODE	COUNTY	TOWN	SCHOOL
CURRENT OWNERS NAME	SCHOOL DISTRICT	LAND	TAX DESCRIPTION	TAXABLE VALUE		
CURRENT OWNERS ADDRESS	PARCEL SIZE/GRID COORD	TOTAL	SPECIAL DISTRICTS	ACCOUNT NO.		
***** 185.004-2-6 *****						
185.004-2-6	104 CR 9					1- 21- 6
Platt Hampson	112 Dairy farm		Silo 42100	7,902	7,902	7,902
Platt Betty	Gouverneur 1 404001	104,500	COUNTY TAXABLE VALUE	136,098		
40905 Delphi Hall Rd	SEE 2012/17268 FOR	144,000	TOWN TAXABLE VALUE	136,098		
Gouverneur, NY 13642	CONSERVATION EASEMENT		SCHOOL TAXABLE VALUE	136,098		
	Contract 1074/1005 830'Fr		AG001 Ag Dist #1	.00	MT	
	ACRES 209.70		FD035 Rossie Fire Prot	136,098	TO M	
	EAST-0188378 NRTH-1554938		7,902 EX			
	DEED BOOK 878 PG-00656					
	FULL MARKET VALUE	148,454				
***** 185.004-2-7.2 *****						
185.004-2-7.2	CR 9					
Pokorny Louis G	312 Vac w/imprv		COUNTY TAXABLE VALUE	27,300		
41928 County Line Rd	Gouverneur 1 404001	7,500	TOWN TAXABLE VALUE	27,300		
Gouverneur, NY 13642	Plotted OK 8/2012	27,300	SCHOOL TAXABLE VALUE	27,300		
	LW & M survey 10/14/03		FD035 Rossie Fire Prot	27,300	TO M	
	4.26A(D)					
	ACRES 4.10					
	EAST-0185141 NRTH-1554158					
	DEED BOOK 2005 PG-5200					
	FULL MARKET VALUE	28,144				
***** 185.004-2-7.11 *****						
185.004-2-7.11	90 CR 9					1- 5-14
Cooke Sand & Gravel Inc	720 Mine/quarry		COUNTY TAXABLE VALUE	107,600		
PO Box 550	Gouverneur 1 404001	61,200	TOWN TAXABLE VALUE	107,600		
Gouverneur, NY 13642	Also See 1074/346	107,600	SCHOOL TAXABLE VALUE	107,600		
	Industrial-Sand/gravel		FD035 Rossie Fire Prot	107,600	TO M	
	FRNT 350.00 DPTH					
	ACRES 49.40					
	EAST-0186372 NRTH-1554360					
	DEED BOOK 1026 PG-00791					
	FULL MARKET VALUE	110,928				
***** 185.004-2-7.121 *****						
185.004-2-7.121	County Line Rd					
Moskal Frank M III	311 Res vac land		COUNTY TAXABLE VALUE	550		
110 County Line Rd	Gouverneur 1 404001	550	TOWN TAXABLE VALUE	550		
Gouverneur, NY 13642	Plotted OK 11/10	550	SCHOOL TAXABLE VALUE	550		
	0.097A(D)		FD035 Rossie Fire Prot	550	TO M	
	20'RFx185					
	FRNT 20.00 DPTH 185.00					
	EAST-0186544 NRTH-1553179					
	DEED BOOK 2010 PG-16584					
	FULL MARKET VALUE	567				

STATE OF NEW YORK  
 COUNTY - St Lawrence  
 TOWN - Rossie  
 SWIS - 407600

2 0 1 5 T E N T A T I V E A S S E S S M E N T R O L L  
 T A X A B L E SECTION OF THE ROLL - 1  
 TAX MAP NUMBER SEQUENCE  
 UNIFORM PERCENT OF VALUE IS 097.00

PAGE 217  
 VALUATION DATE-JUL 01, 2014  
 TAXABLE STATUS DATE-MAR 01, 2015

TAX MAP PARCEL NUMBER	PROPERTY LOCATION & CLASS	ASSESSMENT	EXEMPTION CODE-----	COUNTY-----	TOWN-----	SCHOOL
CURRENT OWNERS NAME	SCHOOL DISTRICT	LAND	TAX DESCRIPTION	TAXABLE VALUE		
CURRENT OWNERS ADDRESS	PARCEL SIZE/GRID COORD	TOTAL	SPECIAL DISTRICTS	ACCOUNT NO.		
***** 185.004-2-7.122 *****						
185.004-2-7.122	Off County Line Rd					
Aungst Paula Jean	311 Res vac land		COUNTY TAXABLE VALUE	575		
100 Tennyson Ave	Gouverneur 1 404001	575	TOWN TAXABLE VALUE	575		
Buffalo, NY 14216	Plotted OK 11/10	575	SCHOOL TAXABLE VALUE	575		
	0.25A(D)-0.097A(D)		FD035 Rossie Fire Prot	575 TO M		
	20x311					
	FRNT 20.00 DPTH 311.00					
	EAST-0186678 NRTH-1553387					
	DEED BOOK 2010 PG-16587					
	FULL MARKET VALUE	593				
***** 185.004-2-8.1 *****						
185.004-2-8.1	120 County Line Rd				1- 4- 4	
Aungst Paula Jean	210 1 Family Res		COUNTY TAXABLE VALUE	65,250		
100 Tennyson Ave	Gouverneur 1 404001	12,730	TOWN TAXABLE VALUE	65,250		
Buffalo, NY 14216	FRNT 654.00 DPTH	65,250	SCHOOL TAXABLE VALUE	65,250		
	ACRES 8.80		FD035 Rossie Fire Prot	65,250 TO M		
	EAST-0186270 NRTH-1553553					
	DEED BOOK 2008 PG-9732					
	FULL MARKET VALUE	67,268				
***** 185.004-2-8.2 *****						
185.004-2-8.2	County Line Rd					
Moskal Frank M III	311 Res vac land		COUNTY TAXABLE VALUE	3,200		
110 County Line Rd	Gouverneur 1 404001	3,200	TOWN TAXABLE VALUE	3,200		
Gouverneur, NY 13642	Plotted OK 11/10	3,200	SCHOOL TAXABLE VALUE	3,200		
	0.86A(D)=(0.95-0.097)		FD035 Rossie Fire Prot	3,200 TO M		
	180'RFx182x180x185					
	FRNT 180.00 DPTH 182.00					
	EAST-0186464 NRTH-1553237					
	DEED BOOK 2010 PG-16585					
	FULL MARKET VALUE	3,299				
***** 185.004-2-19 *****						
185.004-2-19	24 CR 9				1- 30- 6	
Church Robert E	210 1 Family Res		VETWAR CTS 41120	6,945	6,945	6,945
Church Kathryn L	Gouverneur 1 404001	7,000	Enhanced S 41834	0	0	39,355
24 County Route 9	213'RFx191x99x116x134	46,300	COUNTY TAXABLE VALUE	39,355		
Gouverneur, NY 13642	FRNT 213.00 DPTH		TOWN TAXABLE VALUE	39,355		
	ACRES 0.81		SCHOOL TAXABLE VALUE	0		
	EAST-0185114 NRTH-1554487		FD035 Rossie Fire Prot	46,300 TO M		
	DEED BOOK 1073 PG-558					
	FULL MARKET VALUE	47,732				
***** 185.004-2-20 *****						
185.004-2-20	28 CR 9				1- 30- 7	
Cooke Sand & Gravel Inc	312 Vac w/imprv		COUNTY TAXABLE VALUE	8,000		
PO Box 550	Gouverneur 1 404001	3,500	TOWN TAXABLE VALUE	8,000		
Gouverneur, NY 13642	Re:0401SP 18000 Burnt	8,000	SCHOOL TAXABLE VALUE	8,000		
	Fire 3/13/01		FD035 Rossie Fire Prot	8,000 TO M		
	75'RFx193x75x191					
	FRNT 75.00 DPTH 193.00					
	EAST-0185283 NRTH-1554568					
	DEED BOOK 2001 PG-13869					
	FULL MARKET VALUE	8,247				

\*\*\*\*\*

STATE OF NEW YORK  
COUNTY - St Lawrence  
TOWN - Rossie  
SWIS - 407600

2 0 1 5 T E N T A T I V E A S S E S S M E N T R O L L  
T A X A B L E SECTION OF THE ROLL - 1  
TAX MAP NUMBER SEQUENCE  
UNIFORM PERCENT OF VALUE IS 097.00

PAGE 218  
VALUATION DATE-JUL 01, 2014  
TAXABLE STATUS DATE-MAR 01, 2015

TAX MAP PARCEL NUMBER	PROPERTY LOCATION & CLASS	ASSESSMENT	EXEMPTION CODE	COUNTY	TOWN	SCHOOL
CURRENT OWNERS NAME	SCHOOL DISTRICT	LAND	TAX DESCRIPTION	TAXABLE VALUE		
CURRENT OWNERS ADDRESS	PARCEL SIZE/GRID COORD	TOTAL	SPECIAL DISTRICTS	ACCOUNT NO.		
*****						
185.004-2-21.1	36 CR 9 210 1 Family Res		Basic Star 41854	0	0	29,100
Swem Earl S	Gouverneur 1 404001	10,350	VETCOM CTS 41130	16,375	16,375	16,375
Swem Laura A	327x146x45x71x372x217	65,500	COUNTY TAXABLE VALUE	49,125		
36 County Route 9	FRNT 327.00 DPTH		TOWN TAXABLE VALUE	49,125		
Gouverneur, NY 13642	ACRES 1.40 BANK8888864		SCHOOL TAXABLE VALUE	20,025		
	EAST-0185480 NRTH-1554658		FD035 Rossie Fire Prot	65,500	TO M	
	DEED BOOK 1023 PG-00977					
	FULL MARKET VALUE	67,526				
*****						
185.004-2-21.2	CR 9 449 Other Storag		COUNTY TAXABLE VALUE	42,120		1-32-1.2
RSI Roofing Inc	Gouverneur 1 404001	3,000	TOWN TAXABLE VALUE	42,120		
44 County Route 9	Re:1296sp75,000;2par	42,120	SCHOOL TAXABLE VALUE	42,120		
Gouverneur, NY 13642	Re: see 185.004-2-22 WH		FD035 Rossie Fire Prot	42,120	TO M	
	Re: see 185.004-2-3.2 WH					
	FRNT 45.00 DPTH 146.00					
	ACRES 0.15					
	EAST-0185617 NRTH-1554773					
	DEED BOOK 1107 PG-445					
	FULL MARKET VALUE	43,423				
*****						
185.004-2-22	42,44 CR 9 449 Other Storag		COUNTY TAXABLE VALUE	47,600		1-27-9
RSI Roofing Inc	Gouverneur 1 404001	6,000	TOWN TAXABLE VALUE	47,600		
44 County Route 9	Re:1296sp75,000;2par	47,600	SCHOOL TAXABLE VALUE	47,600		
Gouverneur, NY 13642	Re: see 185.004-2-21.2 WH		FD035 Rossie Fire Prot	47,600	TO M	
	Re: see 185.004-2-3.2 WH					
	FRNT 74.00 DPTH 217.00					
	EAST-0185694 NRTH-1554757					
	DEED BOOK 1107 PG-445					
	FULL MARKET VALUE	49,072				
*****						
185.004-2-23	52 CR 9 210 1 Family Res		Basic Star 41854	0	0	29,100
Mashaw Curtis M	Gouverneur 1 404001	6,000	COUNTY TAXABLE VALUE	45,000		
52 County Route 9	Re: 0703SP 17000	45,000	TOWN TAXABLE VALUE	45,000		
Gouverneur, NY 13642	FRNT 142.00 DPTH 224.00		SCHOOL TAXABLE VALUE	15,900		
	ACRES 0.72 BANK8888864		FD035 Rossie Fire Prot	45,000	TO M	
	EAST-0185792 NRTH-1554814					
	DEED BOOK 2004 PG-20404					
	FULL MARKET VALUE	46,392				
*****						



STATE OF NEW YORK  
COUNTY - St Lawrence  
TOWN - Rossie  
SWIS - 407600

2 0 1 5 T E N T A T I V E A S S E S S M E N T R O L L  
T A X A B L E SECTION OF THE ROLL - 1  
TAX MAP NUMBER SEQUENCE  
UNIFORM PERCENT OF VALUE IS 097.00

PAGE 219  
VALUATION DATE-JUL 01, 2014  
TAXABLE STATUS DATE-MAR 01, 2015

TAX MAP PARCEL NUMBER	PROPERTY LOCATION & CLASS	ASSESSMENT	EXEMPTION CODE	COUNTY	TOWN	SCHOOL
CURRENT OWNERS NAME	SCHOOL DISTRICT	LAND	TAX DESCRIPTION	TAXABLE VALUE		ACCOUNT NO.
CURRENT OWNERS ADDRESS	PARCEL SIZE/GRID COORD	TOTAL	SPECIAL DISTRICTS			
***** 185.004-2-24 *****						
58	CR 9					1- 32- 1
185.004-2-24	210 1 Family Res		Basic Star 41854	0	0	29,100
Durham Earl	Gouverneur 1 404001	10,000	COUNTY TAXABLE VALUE	43,750		
Durham Corrine	2002/14808-Durham	43,750	TOWN TAXABLE VALUE	43,750		
58 County Route 9	300x203 5.60Ad		SCHOOL TAXABLE VALUE	14,650		
Gouverneur, NY 13642	ACRES 1.40		FD035 Rossie Fire Prot	43,750	TO M	
	EAST-0185983 NRTH-1554903					
	DEED BOOK 2002 PG-14808					
	FULL MARKET VALUE	45,103				
***** 185.004-2-25 *****						
68	CR 9					1- 2-15
185.004-2-25	210 1 Family Res		Enhanced S 41834	0	0	62,700
Griffin William R	Gouverneur 1 404001	10,000	COUNTY TAXABLE VALUE	62,700		
68 County Route 9	FRNT 252.00 DPTH 173.00	62,700	TOWN TAXABLE VALUE	62,700		
Gouverneur, NY 13642	ACRES 1.00		SCHOOL TAXABLE VALUE	0		
	EAST-0186241 NRTH-1555022		FD035 Rossie Fire Prot	62,700	TO M	
	DEED BOOK 2008 PG-16357					
	FULL MARKET VALUE	64,639				
***** 185.004-2-26 *****						
110	County Line Rd					1-21-6.2
185.004-2-26	210 1 Family Res		Basic Star 41854	0	0	29,100
Moskal Frank III	Gouverneur 1 404001	10,350	COUNTY TAXABLE VALUE	91,000		
110 County Line Rd	Re: 0503Sp 1000	91,000	TOWN TAXABLE VALUE	91,000		
Gouverneur, NY 13642	FRNT 417.00 DPTH 211.00		SCHOOL TAXABLE VALUE	61,900		
	ACRES 2.00		AG001 Ag Dist #1	.00	MT	
	EAST-0186712 NRTH-1553080		FD035 Rossie Fire Prot	91,000	TO M	
	DEED BOOK 2001 PG-18335					
	FULL MARKET VALUE	93,814				
***** 185.004-2-27.1 *****						
Off	CR 9					1- 9- 1
185.004-2-27.1	322 Rural vac>10		COUNTY TAXABLE VALUE	8,400		
Bassett Edward E	Gouverneur 1 404001	8,400	TOWN TAXABLE VALUE	8,400		
151 County Route 9	Re: 0503SP 12000 VAC	8,400	SCHOOL TAXABLE VALUE	8,400		
Gouverneur, NY 13642	ACRES 23.90		AG001 Ag Dist #1	.00	MT	
	EAST-0186729 NRTH-1557299		FD035 Rossie Fire Prot	8,400	TO M	
	DEED BOOK 2003 PG-9375					
	FULL MARKET VALUE	8,660				
***** 185.004-2-27.3 *****						
CR 9						
185.004-2-27.3	322 Rural vac>10		COUNTY TAXABLE VALUE	24,500		
Desormeaux Trust Theresa A	Gouverneur 1 404001	24,500	TOWN TAXABLE VALUE	24,500		
395 US Highway 11	FRNT 1370.00 DPTH	24,500	SCHOOL TAXABLE VALUE	24,500		
Gouverneur, NY 13642	ACRES 69.90		AG001 Ag Dist #1	.00	MT	
	EAST-0189073 NRTH-1556520		FD035 Rossie Fire Prot	24,500	TO M	
	DEED BOOK 2013 PG-2082					
	FULL MARKET VALUE	25,258				
*****						

STATE OF NEW YORK  
 COUNTY - St Lawrence  
 TOWN - Rossie  
 SWIS - 407600

2 0 1 5 T E N T A T I V E A S S E S S M E N T R O L L  
 T A X A B L E SECTION OF THE ROLL - 1  
 TAX MAP NUMBER SEQUENCE  
 UNIFORM PERCENT OF VALUE IS 097.00

PAGE 220  
 VALUATION DATE-JUL 01, 2014  
 TAXABLE STATUS DATE-MAR 01, 2015

TAX MAP PARCEL NUMBER	PROPERTY LOCATION & CLASS	ASSESSMENT	EXEMPTION CODE	COUNTY	TOWN	SCHOOL
CURRENT OWNERS NAME	SCHOOL DISTRICT	LAND	TAX DESCRIPTION	TAXABLE VALUE		
CURRENT OWNERS ADDRESS	PARCEL SIZE/GRID COORD	TOTAL	SPECIAL DISTRICTS	ACCOUNT NO.		
***** 185.004-2-27.21 *****						
185.004-2-27.21	Off CR 9 322 Rural vac>10		COUNTY TAXABLE VALUE	9,000		
RSI Roofing Inc	Gouverneur 1 404001	9,000	TOWN TAXABLE VALUE	9,000		
44 County Route 9	Re: 0503SP 40000 Vac	9,000	SCHOOL TAXABLE VALUE	9,000		
Gouverneur, NY 13642	FRNT 659.00 DPTH		AG001 Ag Dist #1	.00	MT	
	ACRES 11.70		FD035 Rossie Fire Prot	9,000	TO	M
	EAST-0187838 NRTH-1557046					
	DEED BOOK 2005 PG-18315					
	FULL MARKET VALUE	9,278				
***** 185.004-2-27.22 *****						
185.004-2-27.22	195 CR 9 322 Rural vac>10		COUNTY TAXABLE VALUE	35,000		
Soper Chad B	Gouverneur 1 404001	35,000	TOWN TAXABLE VALUE	35,000		
3653 State Highway 58	Morrow Survey 100.00 ac (	35,000	SCHOOL TAXABLE VALUE	35,000		
Gouverneur, NY 13642	FRNT 1350.00 DPTH		AG001 Ag Dist #1	.00	MT	
	ACRES 99.40		FD035 Rossie Fire Prot	35,000	TO	M
	EAST-0187373 NRTH-1558267					
	DEED BOOK 2005 PG-9332					
	FULL MARKET VALUE	36,082				
***** 185.004-2-28 *****						
185.004-2-28	151 CR 9 270 Mfg housing		Basic Star 41854	0	0	29,100
Bassett Edward E	Gouverneur 1 404001	18,750	COUNTY TAXABLE VALUE	96,200		
151 County Route 9	Re: 0103SP 68000/27.1/28	96,200	TOWN TAXABLE VALUE	96,200		
Gouverneur, NY 13642	Re: pp 185.002-4-9.1		SCHOOL TAXABLE VALUE	67,100		
	FRNT 616.00 DPTH		AG001 Ag Dist #1	.00	MT	
	ACRES 24.60 BANK8888209		FD035 Rossie Fire Prot	96,200	TO	M
	EAST-0187305 NRTH-1556652					
	DEED BOOK 2003 PG-7800					
	FULL MARKET VALUE	99,175				
***** 185.004-2-29.1 *****						
185.004-2-29.1	CR 9 322 Rural vac>10		COUNTY TAXABLE VALUE	7,000		1- 7- 4
Hart William J	Gouverneur 1 404001	7,000	TOWN TAXABLE VALUE	7,000		
43 County Route 9	FRNT 475.00 DPTH	7,000	SCHOOL TAXABLE VALUE	7,000		
Gouverneur, NY 13642	ACRES 19.40		AG001 Ag Dist #1	.00	MT	
	EAST-0190033 NRTH-1559883		FD035 Rossie Fire Prot	7,000	TO	M
	DEED BOOK 2007 PG-13064					
	FULL MARKET VALUE	7,216				
*****						

MAY BE SUBJECT TO PAYMENT  
 UNDER AGDIST LAW TIL 2022

STATE OF NEW YORK  
 COUNTY - St Lawrence  
 TOWN - Rossie  
 SWIS - 407600

2 0 1 5 T E N T A T I V E A S S E S S M E N T R O L L  
 T A X A B L E S E C T I O N O F T H E R O L L - 1  
 M A P S E C T I O N - 185  
 S U B - S E C T I O N - 004  
 U N I F O R M P E R C E N T O F V A L U E I S 097.00

PAGE 221  
 VALUATION DATE-JUL 01, 2014  
 TAXABLE STATUS DATE-MAR 01, 2015  
 RPS150/V04/L015  
 CURRENT DATE 4/21/2015

\*\*\* S P E C I A L D I S T R I C T S U M M A R Y \*\*\*

CODE	DISTRICT NAME	TOTAL PARCELS	EXTENSION TYPE	EXTENSION VALUE	AD VALOREM VALUE	EXEMPT AMOUNT	TAXABLE VALUE
AG001	Ag Dist #1	21	MOVTAX				
FD035	Rossie Fire Pr	49	TOTAL M		2874,310	17,060	2857,250

\*\*\* S C H O O L D I S T R I C T S U M M A R Y \*\*\*

CODE	DISTRICT NAME	TOTAL PARCELS	ASSESSED LAND	ASSESSED TOTAL	EXEMPT AMOUNT	TOTAL TAXABLE	STAR AMOUNT	STAR TAXABLE
404001	Gouverneur 1	49	794,000	2874,310	110,030	2764,280	756,385	2007,895
	S U B - T O T A L	49	794,000	2874,310	110,030	2764,280	756,385	2007,895
	T O T A L	49	794,000	2874,310	110,030	2764,280	756,385	2007,895

\*\*\* S Y S T E M C O D E S S U M M A R Y \*\*\*

NO SYSTEM EXEMPTIONS AT THIS LEVEL

\*\*\* E X E M P T I O N S U M M A R Y \*\*\*

CODE	DESCRIPTION	TOTAL PARCELS	COUNTY	TOWN	SCHOOL
41120	VETWAR CTS	2	13,695	13,695	13,695
41130	VETCOM CTS	3	53,900	53,900	53,900
41140	VETDIS CTS	1	25,375	25,375	25,375
41720	Ag Distric	5			
41834	Enhanced S	6			319,985
41854	Basic Star	15			436,400
42100	Silo	2	17,060	17,060	17,060
	T O T A L	34	110,030	110,030	866,415

STATE OF NEW YORK  
COUNTY - St Lawrence  
TOWN - Rossie  
SWIS - 407600

2 0 1 5 T E N T A T I V E A S S E S S M E N T R O L L  
T A X A B L E SECTION OF THE ROLL - 1  
M A P S E C T I O N - 185  
S U B - S E C T I O N - 004  
UNIFORM PERCENT OF VALUE IS 097.00

PAGE 222  
VALUATION DATE-JUL 01, 2014  
TAXABLE STATUS DATE-MAR 01, 2015  
RPS150/V04/L015  
CURRENT DATE 4/21/2015

\*\*\* G R A N D T O T A L S \*\*\*

ROLL SEC	DESCRIPTION	TOTAL PARCELS	ASSESSED LAND	ASSESSED TOTAL	TAXABLE COUNTY	TAXABLE TOWN	TAXABLE SCHOOL	STAR TAXABLE
1	TAXABLE	49	794,000	2874,310	2764,280	2764,280	2764,280	2007,895

STATE OF NEW YORK  
COUNTY - St Lawrence  
TOWN - Rossie  
SWIS - 407600

2 0 1 5 T E N T A T I V E A S S E S S M E N T R O L L  
T A X A B L E SECTION OF THE ROLL - 1  
TAX MAP NUMBER SEQUENCE  
UNIFORM PERCENT OF VALUE IS 097.00

PAGE 223  
VALUATION DATE-JUL 01, 2014  
TAXABLE STATUS DATE-MAR 01, 2015

TAX MAP PARCEL NUMBER	PROPERTY LOCATION & CLASS	ASSESSMENT	EXEMPTION CODE	COUNTY	TOWN	SCHOOL
CURRENT OWNERS NAME	SCHOOL DISTRICT	LAND	TAX DESCRIPTION	TAXABLE VALUE		
CURRENT OWNERS ADDRESS	PARCEL SIZE/GRID COORD	TOTAL	SPECIAL DISTRICTS	ACCOUNT NO.		
***** 185.074-1-1 *****						
50	Spragueville Rd					
185.074-1-1	210 1 Family Res		COUNTY TAXABLE VALUE	58,500		
Nichols Stephen M	Gouverneur 1 404001	7,000	TOWN TAXABLE VALUE	58,500		
Tharrett Tosha A	Re:1103SP 34000	58,500	SCHOOL TAXABLE VALUE	58,500		
16 Piney River Rd	FRNT 420.00 DPTH		FD035 Rossie Fire Prot	58,500	TO M	
Gouverneur, NY 13642	ACRES 0.97 BANK8888864					
	EAST-0183765 NRTH-1555059					
	DEED BOOK 2012 PG-7945					
	FULL MARKET VALUE	60,309				
***** 185.074-1-2 *****						
	Spragueville Rd					1- 31-15
185.074-1-2	311 Res vac land		COUNTY TAXABLE VALUE	3,700		
Cole Elaine M (LU)	Gouverneur 1 404001	3,700	TOWN TAXABLE VALUE	3,700		
32 Spragueville Rd	Re:0398es12000	3,700	SCHOOL TAXABLE VALUE	3,700		
Gouverneur, NY 13642	FRNT 283.00 DPTH		FD035 Rossie Fire Prot	3,700	TO M	
	ACRES 2.70					
	EAST-0183897 NRTH-1554083					
	DEED BOOK 2007 PG-5510					
	FULL MARKET VALUE	3,814				
***** 185.074-1-3 *****						
	32 Spragueville Rd					1- 8-15
185.074-1-3	210 1 Family Res		Enhanced S 41834	0	0	55,000
Cole Elaine M (LU)	Gouverneur 1 404001	6,000	COUNTY TAXABLE VALUE	55,000		
32 Spragueville Rd	60x208x98x200	55,000	TOWN TAXABLE VALUE	55,000		
Gouverneur, NY 13642	FRNT 60.00 DPTH 204.00		SCHOOL TAXABLE VALUE	0		
	EAST-0184083 NRTH-1554787		FD035 Rossie Fire Prot	55,000	TO M	
	DEED BOOK 2007 PG-5510					
	FULL MARKET VALUE	56,701				
***** 185.074-1-4 *****						
	30 Spragueville Rd					1- 5-10
185.074-1-4	270 Mfg housing		Basic Star 41854	0	0	29,100
Turner Barry D	Gouverneur 1 404001	5,000	COUNTY TAXABLE VALUE	51,000		
Turner Amy	98X130x99x120	51,000	TOWN TAXABLE VALUE	51,000		
30 Spragueville Rd	FRNT 98.00 DPTH 125.00		SCHOOL TAXABLE VALUE	21,900		
Gouverneur, NY 13642	EAST-0184139 NRTH-1554698		FD035 Rossie Fire Prot	51,000	TO M	
	DEED BOOK 1024 PG-00460					
	FULL MARKET VALUE	52,577				
***** 185.074-1-5 *****						
	26 Spragueville Rd					1- 6-10
185.074-1-5	270 Mfg housing		COUNTY TAXABLE VALUE	29,900		
Mitchell Leon	Gouverneur 1 404001	2,000	TOWN TAXABLE VALUE	29,900		
Mitchell Denise	FRNT 84.00 DPTH 154.00	29,900	SCHOOL TAXABLE VALUE	29,900		
78 Mitchell Rd	EAST-0184204 NRTH-1554656		FD035 Rossie Fire Prot	29,900	TO M	
Heuvelton, NY 13654	DEED BOOK 1999 PG-20847					
	FULL MARKET VALUE	30,825				
*****						

STATE OF NEW YORK  
COUNTY - St Lawrence  
TOWN - Rossie  
SWIS - 407600

2 0 1 5 T E N T A T I V E A S S E S S M E N T R O L L  
T A X A B L E SECTION OF THE ROLL - 1  
TAX MAP NUMBER SEQUENCE  
UNIFORM PERCENT OF VALUE IS 097.00

PAGE 224  
VALUATION DATE-JUL 01, 2014  
TAXABLE STATUS DATE-MAR 01, 2015

TAX MAP PARCEL NUMBER	PROPERTY LOCATION & CLASS	ASSESSMENT	EXEMPTION CODE	COUNTY	TOWN	SCHOOL
CURRENT OWNERS NAME	SCHOOL DISTRICT	LAND	TAX DESCRIPTION	TAXABLE VALUE		
CURRENT OWNERS ADDRESS	PARCEL SIZE/GRID COORD	TOTAL	SPECIAL DISTRICTS	ACCOUNT NO.		
***** 185.074-1-6 *****						
22 Spragueville Rd						1- 29-14
185.074-1-6	210 1 Family Res		COUNTY TAXABLE VALUE	45,500		
Mason Arthur	Gouverneur 1 404001	5,000	TOWN TAXABLE VALUE	45,500		
670 Sand Street	.40A	45,500	SCHOOL TAXABLE VALUE	45,500		
Brier Hill, NY 13614	128x135x135x135		FD035 Rossie Fire Prot	45,500	TO M	
	FRNT 128.00 DPTH 135.00					
	EAST-0184303 NRTH-1554612					
	DEED BOOK 2013 PG-17891					
	FULL MARKET VALUE	46,907				
***** 185.074-1-7 *****						
18 Spragueville Rd						1- 18- 9
185.074-1-7	210 1 Family Res		VETCOM CTS 41130	16,063	16,063	16,063
Moskal Frank	Gouverneur 1 404001	5,000	Enhanced S 41834	0	0	48,187
Moskal Nancy	.22A	64,250	COUNTY TAXABLE VALUE	48,187		
18 Spragueville Rd	FRNT 66.00 DPTH 146.00		TOWN TAXABLE VALUE	48,187		
Gouverneur, NY 13642	EAST-0184389 NRTH-1554548		SCHOOL TAXABLE VALUE	0		
	DEED BOOK 845 PG-00556		FD035 Rossie Fire Prot	64,250	TO M	
	FULL MARKET VALUE	66,237				
***** 185.074-1-8 *****						
14 Spragueville Rd						1- 24- 9
185.074-1-8	210 1 Family Res		Enhanced S 41834	0	0	63,340
Shippee Elias	Gouverneur 1 404001	9,000	COUNTY TAXABLE VALUE	82,500		
Fay Ida	182x140x190x154	82,500	TOWN TAXABLE VALUE	82,500		
14 Spragueville Rd	FRNT 182.00 DPTH 152.00		SCHOOL TAXABLE VALUE	19,160		
Gouverneur, NY 13642	EAST-0184499 NRTH-1554485		FD035 Rossie Fire Prot	82,500	TO M	
	DEED BOOK 815 PG-00567					
	FULL MARKET VALUE	85,052				
***** 185.074-1-9 *****						
6,8 Spragueville Rd						1- 6-11
185.074-1-9	312 Vac w/imprv		COUNTY TAXABLE VALUE	30,800		
Burr Timothy R	Gouverneur 1 404001	3,000	TOWN TAXABLE VALUE	30,800		
40704 County Route 26 Ste 1	103'RFx43x40x69x13x10x42x	30,800	SCHOOL TAXABLE VALUE	30,800		
Gouverneur, NY 13642-4508	FRNT 103.00 DPTH		FD035 Rossie Fire Prot	30,800	TO M	
	ACRES 0.19					
	EAST-0184592 NRTH-1554411					
	DEED BOOK 1014 PG-00206					
	FULL MARKET VALUE	31,753				
***** 185.074-1-10 *****						
CR 9						1- 27-12
185.074-1-10	311 Res vac land		COUNTY TAXABLE VALUE	2,100		
Burr Timothy R	Gouverneur 1 404001	2,100	TOWN TAXABLE VALUE	2,100		
40704 County Route 26 Ste 1	FRNT 68.00 DPTH 68.00	2,100	SCHOOL TAXABLE VALUE	2,100		
Gouverneur, NY 13642-4508	EAST-0184662 NRTH-1554333		FD035 Rossie Fire Prot	2,100	TO M	
	DEED BOOK 2004 PG-17372					
	FULL MARKET VALUE	2,165				
*****						

STATE OF NEW YORK  
COUNTY - St Lawrence  
TOWN - Rossie  
SWIS - 407600

2 0 1 5 T E N T A T I V E A S S E S S M E N T R O L L  
T A X A B L E SECTION OF THE ROLL - 1  
TAX MAP NUMBER SEQUENCE  
UNIFORM PERCENT OF VALUE IS 097.00

PAGE 225  
VALUATION DATE-JUL 01, 2014  
TAXABLE STATUS DATE-MAR 01, 2015

TAX MAP PARCEL NUMBER	PROPERTY LOCATION & CLASS	ASSESSMENT	EXEMPTION CODE	COUNTY	TOWN	SCHOOL
CURRENT OWNERS NAME	SCHOOL DISTRICT	LAND	TAX DESCRIPTION	TAXABLE VALUE		
CURRENT OWNERS ADDRESS	PARCEL SIZE/GRID COORD	TOTAL	SPECIAL DISTRICTS	ACCOUNT NO.		
*****						
185.074-1-11	3 CR 9 220 2 Family Res Gouverneur 1 404001	2,000	COUNTY TAXABLE VALUE	40,000		
Burr Timothy R	Re: 1890 oSTY 2x	40,000	TOWN TAXABLE VALUE	40,000		
40704 County Route 26 Apt A	FRNT 62.00 DPTH 111.00		SCHOOL TAXABLE VALUE	40,000		
Gouverneur, NY 13642-4508	EAST-0184673 NRTH-1554393		FD035 Rossie Fire Prot	40,000	TO M	
	DEED BOOK 2004 PG-17372					
	FULL MARKET VALUE	41,237				
*****						
185.074-1-12	7 CR 9 210 1 Family Res	7,000	Basic Star 41854	0	0	29,100
Looker David	Gouverneur 1 404001	86,270	COUNTY TAXABLE VALUE	86,270		
Macaulay Laura	2015/1559 NIMO Easement	86,270	TOWN TAXABLE VALUE	86,270		
7 County Route 9	172x160x209x42x159		SCHOOL TAXABLE VALUE	57,170		
Gouverneur, NY 13642	FRNT 172.00 DPTH 159.50		FD035 Rossie Fire Prot	86,270	TO M	
	ACRES 0.72					
	EAST-0184740 NRTH-1554500					
	DEED BOOK 2000 PG-5739					
	FULL MARKET VALUE	88,938				
*****						
185.074-1-13	13 CR 9 210 1 Family Res	6,000	VETCOM CTS 41130	12,500	12,500	12,500
Steele Cecil	Gouverneur 1 404001	50,000	Enhanced S 41834	0	0	37,500
Steele Lois	FRNT 95.00 DPTH		COUNTY TAXABLE VALUE	37,500		
13 County Route 9	ACRES 0.54		TOWN TAXABLE VALUE	37,500		
Gouverneur, NY 13642	EAST-0184873 NRTH-1554657		SCHOOL TAXABLE VALUE	0		
	DEED BOOK 529 PG-00318		FD035 Rossie Fire Prot	50,000	TO M	
	FULL MARKET VALUE	51,546				
*****						
185.074-1-14	17 CR 9 312 Vac w/imprv	2,000	COUNTY TAXABLE VALUE	5,200		
Burr Timothy R	Gouverneur 1 404001	5,200	TOWN TAXABLE VALUE	5,200		
40704 County Route 26 Ste 1	83x81x43x85		SCHOOL TAXABLE VALUE	5,200		
Gouverneur, NY 13642-4508	FRNT 83.00 DPTH 104.00		FD035 Rossie Fire Prot	5,200	TO M	
	EAST-0184954 NRTH-1554600					
	DEED BOOK 2004 PG-17378					
	FULL MARKET VALUE	5,361				
*****						
185.074-2-1	2 CR 9 210 1 Family Res	7,000	VETCOM CTS 41130	19,400	19,400	19,400
Trundle Timothy	Gouverneur 1 404001	125,900	COUNTY TAXABLE VALUE	106,500		
Trundle Rachael	Re: 0302SP 69500		TOWN TAXABLE VALUE	106,500		
2 County Route 9	Helen Bell Gar		SCHOOL TAXABLE VALUE	106,500		
Gouverneur, NY 13642	Also See 1075/97		FD035 Rossie Fire Prot	125,900	TO M	
	FRNT 174.00 DPTH 151.00					
	BANK8888830					
	EAST-0184815 NRTH-1554300					
	DEED BOOK 2007 PG-11588					
	FULL MARKET VALUE	129,794				
*****						

STATE OF NEW YORK  
COUNTY - St Lawrence  
TOWN - Rossie  
SWIS - 407600

2 0 1 5 T E N T A T I V E A S S E S S M E N T R O L L  
T A X A B L E SECTION OF THE ROLL - 1  
TAX MAP NUMBER SEQUENCE  
UNIFORM PERCENT OF VALUE IS 097.00

PAGE 226  
VALUATION DATE-JUL 01, 2014  
TAXABLE STATUS DATE-MAR 01, 2015

TAX MAP PARCEL NUMBER	PROPERTY LOCATION & CLASS	ASSESSMENT	EXEMPTION CODE	COUNTY	TOWN	SCHOOL
CURRENT OWNERS NAME	SCHOOL DISTRICT	LAND	TAX DESCRIPTION	TAXABLE VALUE		
CURRENT OWNERS ADDRESS	PARCEL SIZE/GRID COORD	TOTAL	SPECIAL DISTRICTS	ACCOUNT NO.		
*****						
185.074-2-2	8 CR 9			185.074-2-2	1-	9-15
Card Shandria C	210 1 Family Res		Basic Star 41854	0	0	29,100
8 County Route 9	Gouverneur 1 404001	5,000	COUNTY TAXABLE VALUE	45,000		
Gouverneur, NY 13642	Plotted OK 8/2012	45,000	TOWN TAXABLE VALUE	45,000		
	LW & M survey 7/1/12		SCHOOL TAXABLE VALUE	15,900		
	162'RFx136x149x132 .57A(		FD035 Rossie Fire Prot	45,000	TO M	
	FRNT 162.00 DPTH					
	ACRES 0.48 BANK8888830					
	EAST-0184915 NRTH-1554413					
	DEED BOOK 2014 PG-16419					
	FULL MARKET VALUE	46,392				
*****						
185.074-2-3	180 County Line Rd			185.074-2-3	1-	3-11
Burr Timothy R	210 1 Family Res		COUNTY TAXABLE VALUE	83,200		
40704 County Route 26 Ste 1	Gouverneur 1 404001	5,000	TOWN TAXABLE VALUE	83,200		
Gouverneur, NY 13642-4508	65x175x83x155	83,200	SCHOOL TAXABLE VALUE	83,200		
	FRNT 65.00 DPTH 165.00		FD035 Rossie Fire Prot	83,200	TO M	
	EAST-0184890 NRTH-1554237					
	DEED BOOK 2006 PG-3508					
	FULL MARKET VALUE	85,773				
*****						



STATE OF NEW YORK  
 COUNTY - St Lawrence  
 TOWN - Rossie  
 SWIS - 407600

2 0 1 5 T E N T A T I V E A S S E S S M E N T R O L L  
 T A X A B L E S E C T I O N O F T H E R O L L - 1  
 M A P S E C T I O N - 185  
 S U B - S E C T I O N - 074  
 U N I F O R M P E R C E N T O F V A L U E I S 097.00

PAGE 227  
 VALUATION DATE-JUL 01, 2014  
 TAXABLE STATUS DATE-MAR 01, 2015  
 RPS150/V04/L015  
 CURRENT DATE 4/21/2015

\*\*\* S P E C I A L D I S T R I C T S U M M A R Y \*\*\*

CODE	DISTRICT NAME	TOTAL PARCELS	EXTENSION TYPE	EXTENSION VALUE	AD VALOREM VALUE	EXEMPT AMOUNT	TAXABLE VALUE
FD035	Rossie Fire Pr	17	TOTAL M		858,820		858,820

\*\*\* S C H O O L D I S T R I C T S U M M A R Y \*\*\*

CODE	DISTRICT NAME	TOTAL PARCELS	ASSESSED LAND	ASSESSED TOTAL	EXEMPT AMOUNT	TOTAL TAXABLE	STAR AMOUNT	STAR TAXABLE
404001	Gouverneur 1	17	81,800	858,820	47,963	810,857	291,327	519,530
	S U B - T O T A L	17	81,800	858,820	47,963	810,857	291,327	519,530
	T O T A L	17	81,800	858,820	47,963	810,857	291,327	519,530

\*\*\* S Y S T E M C O D E S S U M M A R Y \*\*\*

NO SYSTEM EXEMPTIONS AT THIS LEVEL

\*\*\* E X E M P T I O N S U M M A R Y \*\*\*

CODE	DESCRIPTION	TOTAL PARCELS	COUNTY	TOWN	SCHOOL
41130	VETCOM CTS	3	47,963	47,963	47,963
41834	Enhanced S	4			204,027
41854	Basic Star	3			87,300
	T O T A L	10	47,963	47,963	339,290

STATE OF NEW YORK  
COUNTY - St Lawrence  
TOWN - Rossie  
SWIS - 407600

2 0 1 5 T E N T A T I V E A S S E S S M E N T R O L L  
T A X A B L E SECTION OF THE ROLL - 1  
M A P S E C T I O N - 185  
S U B - S E C T I O N - 074  
UNIFORM PERCENT OF VALUE IS 097.00

PAGE 228  
VALUATION DATE-JUL 01, 2014  
TAXABLE STATUS DATE-MAR 01, 2015  
RPS150/V04/L015  
CURRENT DATE 4/21/2015

\*\*\* G R A N D T O T A L S \*\*\*

ROLL SEC	DESCRIPTION	TOTAL PARCELS	ASSESSED LAND	ASSESSED TOTAL	TAXABLE COUNTY	TAXABLE TOWN	TAXABLE SCHOOL	STAR TAXABLE
1	TAXABLE	17	81,800	858,820	810,857	810,857	810,857	519,530

STATE OF NEW YORK  
 COUNTY - St Lawrence  
 TOWN - Rossie  
 SWIS - 407600

2 0 1 5 T E N T A T I V E A S S E S S M E N T R O L L  
 T A X A B L E SECTION OF THE ROLL - 1  
 TAX MAP NUMBER SEQUENCE  
 UNIFORM PERCENT OF VALUE IS 097.00

PAGE 229  
 VALUATION DATE-JUL 01, 2014  
 TAXABLE STATUS DATE-MAR 01, 2015

TAX MAP PARCEL NUMBER	PROPERTY LOCATION & CLASS	ASSESSMENT	EXEMPTION CODE	COUNTY	TOWN	SCHOOL
CURRENT OWNERS NAME	SCHOOL DISTRICT	LAND	TAX DESCRIPTION	TAXABLE VALUE		
CURRENT OWNERS ADDRESS	PARCEL SIZE/GRID COORD	TOTAL	SPECIAL DISTRICTS	ACCOUNT NO.		
***** 185.082-1-1 *****						
	Off County Line Rd					
185.082-1-1	314 Rural vac<10		COUNTY TAXABLE VALUE	1,300		
Burr Timothy R	Gouverneur 1 404001	1,300	TOWN TAXABLE VALUE	1,300		
40704 County Route 26 Ste 1	88x155x60x155	1,300	SCHOOL TAXABLE VALUE	1,300		
Gouverneur, NY 13642-4508	FRNT 74.00 DPTH 155.00		FD035 Rossie Fire Prot	1,300 TO M		
	EAST-0184944 NRTH-1554186					
	DEED BOOK 2006 PG-3508					
	FULL MARKET VALUE	1,340				
***** 185.082-1-2 *****						
	County Line Rd					1- 1-16
185.082-1-2	312 Vac w/imprv		COUNTY TAXABLE VALUE	1,500		
Burr Timothy R	Gouverneur 1 404001	1,200	TOWN TAXABLE VALUE	1,500		
40704 County Route 26 Ste 1	238x21x231x59	1,500	SCHOOL TAXABLE VALUE	1,500		
Gouverneur, NY 13642-4508	FRNT 238.00 DPTH 40.00		FD035 Rossie Fire Prot	1,500 TO M		
	EAST-0185053 NRTH-1554043					
	DEED BOOK 2007 PG-18064					
	FULL MARKET VALUE	1,546				
***** 185.082-1-3 *****						
	County Line Rd					1- 23-12.2
185.082-1-3	311 Res vac land		COUNTY TAXABLE VALUE	1,900		
Ferry Vincent C	Gouverneur 1 404001	1,900	TOWN TAXABLE VALUE	1,900		
Ferry Cindy L	77x59x74x73	1,900	SCHOOL TAXABLE VALUE	1,900		
41901 County Line Rd	FRNT 77.00 DPTH 66.00		FD035 Rossie Fire Prot	1,900 TO M		
Gouverneur, NY 13642	BANK8888864					
	EAST-0185176 NRTH-1553978					
	DEED BOOK 2010 PG-9122					
	FULL MARKET VALUE	1,959				
***** 185.082-1-4 *****						
	County Line Rd					1- 19- 9
185.082-1-4	311 Res vac land		COUNTY TAXABLE VALUE	2,200		
Gillett Charlotte	Gouverneur 1 404001	2,200	TOWN TAXABLE VALUE	2,200		
41928 County Line Rd	126x71x40x23x82x114	2,200	SCHOOL TAXABLE VALUE	2,200		
Gouverneur, NY 13642	FRNT 83.00 DPTH 83.00		FD035 Rossie Fire Prot	2,200 TO M		
	EAST-0185267 NRTH-1553936					
	DEED BOOK 2005 PG-5201					
	FULL MARKET VALUE	2,268				
***** 185.082-1-5 *****						
	154 County Line Rd					1- 6- 6
185.082-1-5	210 1 Family Res		COUNTY TAXABLE VALUE	49,500		
Pokorny Louis G	Gouverneur 1 404001	8,000	TOWN TAXABLE VALUE	49,500		
41928 County Line Rd	Re:0798sp3,000 Burnt	49,500	SCHOOL TAXABLE VALUE	49,500		
Gouverneur, NY 13642	100x53x185x183x173		FD035 Rossie Fire Prot	49,500 TO M		
	FRNT 100.00 DPTH					
	ACRES 0.70					
	EAST-0185406 NRTH-1553901					
	DEED BOOK 1998 PG-6316					
	FULL MARKET VALUE	51,031				
*****						

STATE OF NEW YORK  
 COUNTY - St Lawrence  
 TOWN - Rossie  
 SWIS - 407600

2 0 1 5 T E N T A T I V E A S S E S S M E N T R O L L  
 T A X A B L E SECTION OF THE ROLL - 1  
 TAX MAP NUMBER SEQUENCE  
 UNIFORM PERCENT OF VALUE IS 097.00

PAGE 230  
 VALUATION DATE-JUL 01, 2014  
 TAXABLE STATUS DATE-MAR 01, 2015

TAX MAP PARCEL NUMBER	PROPERTY LOCATION & CLASS	ASSESSMENT	EXEMPTION CODE-----	COUNTY-----	TOWN-----	SCHOOL
CURRENT OWNERS NAME	SCHOOL DISTRICT	LAND	TAX DESCRIPTION	TAXABLE VALUE		
CURRENT OWNERS ADDRESS	PARCEL SIZE/GRID COORD	TOTAL	SPECIAL DISTRICTS	ACCOUNT NO.		
***** 185.082-1-6 *****						
185.082-1-6	146 County Line Rd					1- 23-12.1
Sawyer Randy	210 1 Family Res		Basic Star 41854	0	0	28,500
Cole Peggy	Gouverneur 1 404001	9,000	COUNTY TAXABLE VALUE	28,500		
146 County Line Rd	184x173x223x118x73	28,500	TOWN TAXABLE VALUE	28,500		
Gouverneur, NY 13642	FRNT 184.00 DPTH		SCHOOL TAXABLE VALUE	0		
	ACRES 0.86		FD035 Rossie Fire Prot	28,500	TO M	
	EAST-0185582 NRTH-1553810					
	DEED BOOK 2005 PG-17674					
	FULL MARKET VALUE	29,381				
*****						

STATE OF NEW YORK  
 COUNTY - St Lawrence  
 TOWN - Rossie  
 SWIS - 407600

2 0 1 5 T E N T A T I V E A S S E S S M E N T R O L L  
 T A X A B L E S E C T I O N O F T H E R O L L - 1  
 M A P S E C T I O N - 1 8 5  
 S U B - S E C T I O N - 0 8 2  
 U N I F O R M P E R C E N T O F V A L U E I S 0 9 7 . 0 0

PAGE 231  
 VALUATION DATE-JUL 01, 2014  
 TAXABLE STATUS DATE-MAR 01, 2015  
 RPS150/V04/L015  
 CURRENT DATE 4/21/2015

\*\*\* S P E C I A L D I S T R I C T S U M M A R Y \*\*\*

CODE	DISTRICT NAME	TOTAL PARCELS	EXTENSION TYPE	EXTENSION VALUE	AD VALOREM VALUE	EXEMPT AMOUNT	TAXABLE VALUE
FD035	Rossie Fire Pr	6	TOTAL M		84,900		84,900

\*\*\* S C H O O L D I S T R I C T S U M M A R Y \*\*\*

CODE	DISTRICT NAME	TOTAL PARCELS	ASSESSED LAND	ASSESSED TOTAL	EXEMPT AMOUNT	TOTAL TAXABLE	STAR AMOUNT	STAR TAXABLE
404001	Gouverneur 1	6	23,600	84,900		84,900	28,500	56,400
	S U B - T O T A L	6	23,600	84,900		84,900	28,500	56,400
	T O T A L	6	23,600	84,900		84,900	28,500	56,400

\*\*\* S Y S T E M C O D E S S U M M A R Y \*\*\*

NO SYSTEM EXEMPTIONS AT THIS LEVEL

\*\*\* E X E M P T I O N S U M M A R Y \*\*\*

CODE	DESCRIPTION	TOTAL PARCELS	COUNTY	TOWN	SCHOOL
41854	Basic Star	1			28,500
	T O T A L	1			28,500

\*\*\* G R A N D T O T A L S \*\*\*

ROLL SEC	DESCRIPTION	TOTAL PARCELS	ASSESSED LAND	ASSESSED TOTAL	TAXABLE COUNTY	TAXABLE TOWN	TAXABLE SCHOOL	STAR TAXABLE
1	TAXABLE	6	23,600	84,900	84,900	84,900	84,900	56,400

STATE OF NEW YORK  
 COUNTY - St Lawrence  
 TOWN - Rossie  
 SWIS - 407600

2 0 1 5 T E N T A T I V E A S S E S S M E N T R O L L  
 T A X A B L E SECTION OF THE ROLL - 1  
 TAX MAP NUMBER SEQUENCE  
 UNIFORM PERCENT OF VALUE IS 097.00

PAGE 232  
 VALUATION DATE-JUL 01, 2014  
 TAXABLE STATUS DATE-MAR 01, 2015

TAX MAP PARCEL NUMBER	PROPERTY LOCATION & CLASS	ASSESSMENT	EXEMPTION CODE	COUNTY	TOWN	SCHOOL
CURRENT OWNERS NAME	SCHOOL DISTRICT	LAND	TAX DESCRIPTION	TAXABLE VALUE		
CURRENT OWNERS ADDRESS	PARCEL SIZE/GRID COORD	TOTAL	SPECIAL DISTRICTS	ACCOUNT NO.		
*****						
197.002-1-1	County Line Rd 105 Vac farmland		COUNTY TAXABLE VALUE	10,500		
Siebels William J (LU)	Gouverneur 1 404001	10,500	TOWN TAXABLE VALUE	10,500		1- 24-14
Siebels Elin C (LU)	930'fr	10,500	SCHOOL TAXABLE VALUE	10,500		
285 County Route 22	ACRES 20.90		AG001 Ag Dist #1	.00 MT		
Gouverneur, NY 13642	EAST-0189660 NRTH-1551425		FD035 Rossie Fire Prot	10,500 TO M		
	DEED BOOK 2011 PG-1037					
	FULL MARKET VALUE	10,825				
*****						
197.002-1-2	CR 22 105 Vac farmland		COUNTY TAXABLE VALUE	18,900		1- 4- 5.1
Siebels William J (LU)	Gouverneur 1 404001	18,900	TOWN TAXABLE VALUE	18,900		
Siebels Elin C (LU)	Part Of 240A	18,900	SCHOOL TAXABLE VALUE	18,900		
285 County Route 22	5 Parcels Platt		AG001 Ag Dist #1	.00 MT		
Gouverneur, NY 13642	ACRES 54.10		FD035 Rossie Fire Prot	18,900 TO M		
	EAST-0190893 NRTH-1551238					
	DEED BOOK 2011 PG-1037					
	FULL MARKET VALUE	19,485				
*****						



STATE OF NEW YORK  
 COUNTY - St Lawrence  
 TOWN - Rossie  
 SWIS - 407600

2 0 1 5 T E N T A T I V E A S S E S S M E N T R O L L  
 T A X A B L E S E C T I O N O F T H E R O L L - 1  
 S U B - S E C T I O N - 0 0 2  
 U N I F O R M P E R C E N T O F V A L U E I S 0 9 7 . 0 0

PAGE 234  
 VALUATION DATE-JUL 01, 2014  
 TAXABLE STATUS DATE-MAR 01, 2015  
 RPS150/V04/L015  
 CURRENT DATE 4/21/2015

R O L L S U B S E C T I O N - - T O T A L S

\*\*\* S P E C I A L D I S T R I C T S U M M A R Y \*\*\*

CODE	DISTRICT NAME	TOTAL PARCELS	EXTENSION TYPE	EXTENSION VALUE	AD VALOREM VALUE	EXEMPT AMOUNT	TAXABLE VALUE
AG001	Ag Dist #1	432	MOVTAX				
FD035	Rossie Fire Pr	771	TOTAL M		40571,525	80,626	40490,899

\*\*\* S C H O O L D I S T R I C T S U M M A R Y \*\*\*

CODE	DISTRICT NAME	TOTAL PARCELS	ASSESSED LAND	ASSESSED TOTAL	EXEMPT AMOUNT	TOTAL TAXABLE	STAR AMOUNT	STAR TAXABLE
222401	Indian River	40	830,150	2471,760	4,818	2466,942	381,300	2085,642
404001	Gouverneur 1	333	5779,350	18428,770	638,997	17789,773	4312,244	13477,529
404201	Hammond 1	399	8243,410	19674,195	77,484	19596,711	3139,845	16456,866
	S U B - T O T A L	772	14852,910	40574,725	721,299	39853,426	7833,389	32020,037
	T O T A L	772	14852,910	40574,725	721,299	39853,426	7833,389	32020,037

\*\*\* S Y S T E M C O D E S S U M M A R Y \*\*\*

NO SYSTEM EXEMPTIONS AT THIS LEVEL

\*\*\* E X E M P T I O N S U M M A R Y \*\*\*

CODE	DESCRIPTION	TOTAL PARCELS	COUNTY	TOWN	SCHOOL
41103	Vet Eligib	1		955	
41112	Vet Pro Ra	1	18,214		
41120	VETWAR CTS	6	43,913	43,913	43,913
41121	VET WAR CT	7	72,840	72,840	
41130	VETCOM CTS	16	287,448	287,448	287,448
41131	VET COM CT	6	100,061	100,061	
41140	VETDIS CTS	5	132,140	132,140	132,140
41141	VET DIS CT	3	56,435	56,435	
41162	CW_15_VET/	1	11,640		
41700	Ag Buildin	1	60,800	60,800	60,800
41720	Ag Distric	22	24,706	24,706	24,706



STATE OF NEW YORK  
 COUNTY - St Lawrence  
 TOWN - Rossie  
 SWIS - 407600

2 0 1 5 T E N T A T I V E A S S E S S M E N T R O L L  
 T A X A B L E S E C T I O N O F T H E R O L L - 1  
 S U B - S E C T I O N - 002  
 U N I F O R M P E R C E N T O F V A L U E I S 097.00

PAGE 235  
 VALUATION DATE-JUL 01, 2014  
 TAXABLE STATUS DATE-MAR 01, 2015  
 RPS150/V04/L015  
 CURRENT DATE 4/21/2015

R O L L S U B S E C T I O N - - T O T A L S

\*\*\* E X E M P T I O N S U M M A R Y \*\*\*

CODE	DESCRIPTION	TOTAL PARCELS	COUNTY	TOWN	SCHOOL
41730	Ag Land Co	2	34,006	34,006	34,006
41800	Aged - All	2	73,116	73,116	73,116
41801	Aged - Co	3	99,060	99,060	
41802	Aged - Cou	4	49,112		
41803	Aged - Tow	1		3,278	
41806	Aged - Tn	1		9,250	9,250
41834	Enhanced S	65			3403,189
41854	Basic Star	155			4430,200
41932	Dis & Lim	3	48,570		
42100	Silo	9	55,920	55,920	55,920
	T O T A L	314	1167,981	1053,928	8554,688

\*\*\* G R A N D T O T A L S \*\*\*

ROLL SEC	DESCRIPTION	TOTAL PARCELS	ASSESSED LAND	ASSESSED TOTAL	TAXABLE COUNTY	TAXABLE TOWN	TAXABLE SCHOOL	STAR TAXABLE
1	TAXABLE	772	14852,910	40574,725	39406,744	39520,797	39853,426	32020,037

STATE OF NEW YORK  
 COUNTY - St Lawrence  
 TOWN - Rossie  
 SWIS - 407600

2 0 1 5 T E N T A T I V E A S S E S S M E N T R O L L  
 T A X A B L E SECTION OF THE ROLL - 1  
 TAX MAP NUMBER SEQUENCE  
 UNIFORM PERCENT OF VALUE IS 097.00

PAGE 236  
 SUB-SECT - R VALUATION DATE-JUL 01, 2014  
 TAXABLE STATUS DATE-MAR 01, 2015

TAX MAP PARCEL NUMBER	PROPERTY LOCATION & CLASS	ASSESSMENT	EXEMPTION CODE	COUNTY	TOWN	SCHOOL
CURRENT OWNERS NAME	SCHOOL DISTRICT	LAND	TAX DESCRIPTION	TAXABLE VALUE		
CURRENT OWNERS ADDRESS	PARCEL SIZE/GRID COORD	TOTAL	SPECIAL DISTRICTS	ACCOUNT NO.		
*****						
142.003-3-2./1	CR 3 720 Mine/quarry		COUNTY TAXABLE VALUE	1,500		1- 31-11
St Lawrence County	Hammond 1 404201	0	TOWN TAXABLE VALUE	1,500		
(Unknown)	Mineral Rights On 98.00Ac	1,500	SCHOOL TAXABLE VALUE	1,500		
Attn: SLC Treasurer	Mr-Clagsen Prop		FD035 Rossie Fire Prot	1,500	TO M	
48 Court St	BANK9999906					
Canton, NY 13617	EAST-0151400 NRTH-1606320					
	DEED BOOK 511 PG-176					
	FULL MARKET VALUE	1,546				
*****						
142.003-3-29./1	CR 3 720 Mine/quarry		COUNTY TAXABLE VALUE	1,200		1- 31- 2
St Lawrence County	Hammond 1 404201	0	TOWN TAXABLE VALUE	1,200		
(Unknown)	Mineral Rights 39 A	1,200	SCHOOL TAXABLE VALUE	1,200		
Attn: SLC Treasurer	BANK9999906		FD035 Rossie Fire Prot	1,200	TO M	
48 Court St	DEED BOOK 526 PG-500					
Canton, NY 13617	FULL MARKET VALUE	1,237				
*****						

STATE OF NEW YORK  
 COUNTY - St Lawrence  
 TOWN - Rossie  
 SWIS - 407600

2 0 1 5 T E N T A T I V E A S S E S S M E N T  
 T A X A B L E S E C T I O N O F T H E R O L L - 1  
 M A P S E C T I O N - 1 4 2  
 S U B - S E C T I O N - 0 0 3  
 U N I F O R M P E R C E N T O F V A L U E I S 0 9 7 . 0 0

R O L L P A G E 2 3 7  
 S U B - S E C T - R V A L U A T I O N D A T E - J U L 0 1 , 2 0 1 4  
 T A X A B L E S T A T U S D A T E - M A R 0 1 , 2 0 1 5  
 R P S 1 5 0 / V 0 4 / L 0 1 5  
 C U R R E N T D A T E 4 / 2 1 / 2 0 1 5

\*\*\* S P E C I A L D I S T R I C T S U M M A R Y \*\*\*

CODE	DISTRICT NAME	TOTAL PARCELS	EXTENSION TYPE	EXTENSION VALUE	AD VALOREM VALUE	EXEMPT AMOUNT	TAXABLE VALUE
FD035	Rossie Fire Pr	2	TOTAL M		2,700		2,700

\*\*\* S C H O O L D I S T R I C T S U M M A R Y \*\*\*

CODE	DISTRICT NAME	TOTAL PARCELS	ASSESSED LAND	ASSESSED TOTAL	EXEMPT AMOUNT	TOTAL TAXABLE	STAR AMOUNT	STAR TAXABLE
404201	Hammond 1	2		2,700		2,700		2,700
	S U B - T O T A L	2		2,700		2,700		2,700
	T O T A L	2		2,700		2,700		2,700

\*\*\* S Y S T E M C O D E S S U M M A R Y \*\*\*

NO SYSTEM EXEMPTIONS AT THIS LEVEL

\*\*\* E X E M P T I O N S U M M A R Y \*\*\*

NO EXEMPTIONS AT THIS LEVEL

\*\*\* G R A N D T O T A L S \*\*\*

ROLL SEC	DESCRIPTION	TOTAL PARCELS	ASSESSED LAND	ASSESSED TOTAL	TAXABLE COUNTY	TAXABLE TOWN	TAXABLE SCHOOL	STAR TAXABLE
1	TAXABLE	2		2,700	2,700	2,700	2,700	2,700

STATE OF NEW YORK  
 COUNTY - St Lawrence  
 TOWN - Rossie  
 SWIS - 407600

2 0 1 5 T E N T A T I V E A S S E S S M E N T R O L L  
 T A X A B L E SECTION OF THE ROLL - 1  
 TAX MAP NUMBER SEQUENCE  
 UNIFORM PERCENT OF VALUE IS 097.00

PAGE 238  
 VALUATION DATE-JUL 01, 2014  
 SUB-SECT - R  
 TAXABLE STATUS DATE-MAR 01, 2015

TAX MAP PARCEL NUMBER	PROPERTY LOCATION & CLASS	ASSESSMENT	EXEMPTION CODE-----	COUNTY-----	TOWN-----	SCHOOL
CURRENT OWNERS NAME	SCHOOL DISTRICT	LAND	TAX DESCRIPTION	TAXABLE VALUE		
CURRENT OWNERS ADDRESS	PARCEL SIZE/GRID COORD	TOTAL	SPECIAL DISTRICTS	ACCOUNT NO.		
*****						
171.003-1-1./1	New Connecticut Rd			171.003-1-1./1	*****	
St Lawrence County	720 Mine/quarry		COUNTY TAXABLE VALUE	1,300	1- 31- 6	
(Unknown)	Gouverneur 1 404001	0	TOWN TAXABLE VALUE	1,300		
Attn: SLC Treasurer	Mineral Rights On 100.0Ac	1,300	SCHOOL TAXABLE VALUE	1,300		
48 Court St	BANK9999906		FD035 Rossie Fire Prot	1,300 TO M		
Canton, NY 13617	DEED BOOK 510 PG-00535					
	FULL MARKET VALUE	1,340				
*****						

STATE OF NEW YORK  
 COUNTY - St Lawrence  
 TOWN - Rossie  
 SWIS - 407600

2 0 1 5 T E N T A T I V E A S S E S S M E N T R O L L  
 T A X A B L E SECTION OF THE ROLL - 1  
 M A P S E C T I O N - 171  
 S U B - S E C T I O N - 003  
 UNIFORM PERCENT OF VALUE IS 097.00

PAGE 239  
 SUB-SECT - R VALUATION DATE-JUL 01, 2014  
 TAXABLE STATUS DATE-MAR 01, 2015  
 RPS150/V04/L015  
 CURRENT DATE 4/21/2015

\*\*\* S P E C I A L D I S T R I C T S U M M A R Y \*\*\*

CODE	DISTRICT NAME	TOTAL PARCELS	EXTENSION TYPE	EXTENSION VALUE	AD VALOREM VALUE	EXEMPT AMOUNT	TAXABLE VALUE
FD035	Rossie Fire Pr	1	TOTAL M		1,300		1,300

\*\*\* S C H O O L D I S T R I C T S U M M A R Y \*\*\*

CODE	DISTRICT NAME	TOTAL PARCELS	ASSESSED LAND	ASSESSED TOTAL	EXEMPT AMOUNT	TOTAL TAXABLE	STAR AMOUNT	STAR TAXABLE
404001	Gouverneur 1	1		1,300		1,300		1,300
	S U B - T O T A L	1		1,300		1,300		1,300
	T O T A L	1		1,300		1,300		1,300

\*\*\* S Y S T E M C O D E S S U M M A R Y \*\*\*

NO SYSTEM EXEMPTIONS AT THIS LEVEL

\*\*\* E X E M P T I O N S U M M A R Y \*\*\*

NO EXEMPTIONS AT THIS LEVEL

\*\*\* G R A N D T O T A L S \*\*\*

ROLL SEC	DESCRIPTION	TOTAL PARCELS	ASSESSED LAND	ASSESSED TOTAL	TAXABLE COUNTY	TAXABLE TOWN	TAXABLE SCHOOL	STAR TAXABLE
1	TAXABLE	1		1,300	1,300	1,300	1,300	1,300

STATE OF NEW YORK  
 COUNTY - St Lawrence  
 TOWN - Rossie  
 SWIS - 407600

2 0 1 5 T E N T A T I V E A S S E S S M E N T R O L L  
 T A X A B L E SECTION OF THE ROLL - 1  
 TAX MAP NUMBER SEQUENCE  
 UNIFORM PERCENT OF VALUE IS 097.00

PAGE 240  
 SUB-SECT - R VALUATION DATE-JUL 01, 2014  
 TAXABLE STATUS DATE-MAR 01, 2015

TAX MAP PARCEL NUMBER	PROPERTY LOCATION & CLASS	ASSESSMENT	EXEMPTION CODE-----	COUNTY-----	TOWN-----	SCHOOL
CURRENT OWNERS NAME	SCHOOL DISTRICT	LAND	TAX DESCRIPTION	TAXABLE VALUE		
CURRENT OWNERS ADDRESS	PARCEL SIZE/GRID COORD	TOTAL	SPECIAL DISTRICTS	ACCOUNT NO.		
***** 172.003-1-2./1 *****						
172.003-1-2./1	Chisholm Rd					1- 31- 9
St Lawrence County	720 Mine/quarry		COUNTY	TAXABLE VALUE	1,350	
(Unknown)	Gouverneur 1 404001	0	TOWN	TAXABLE VALUE	1,350	
Attn: SLC Treasurer	Mineral Rights On 207 A	1,350	SCHOOL	TAXABLE VALUE	1,350	
48 Court St	BANK9999906		FD035	Rossie Fire Prot	1,350	TO M
Canton, NY 13617	DEED BOOK 510 PG-00592					
	FULL MARKET VALUE	1,392				
*****						

STATE OF NEW YORK  
 COUNTY - St Lawrence  
 TOWN - Rossie  
 SWIS - 407600

2 0 1 5 T E N T A T I V E A S S E S S M E N T R O L L  
 T A X A B L E S E C T I O N O F T H E R O L L - 1  
 M A P S E C T I O N - 1 7 2  
 S U B - S E C T I O N - 0 0 3  
 U N I F O R M P E R C E N T O F V A L U E I S 0 9 7 . 0 0

PAGE 241  
 SUB-SECT - R VALUATION DATE-JUL 01, 2014  
 TAXABLE STATUS DATE-MAR 01, 2015  
 RPS150/V04/L015  
 CURRENT DATE 4/21/2015

\*\*\* S P E C I A L D I S T R I C T S U M M A R Y \*\*\*

CODE	DISTRICT NAME	TOTAL PARCELS	EXTENSION TYPE	EXTENSION VALUE	AD VALOREM VALUE	EXEMPT AMOUNT	TAXABLE VALUE
FD035	Rossie Fire Pr	1	TOTAL M		1,350		1,350

\*\*\* S C H O O L D I S T R I C T S U M M A R Y \*\*\*

CODE	DISTRICT NAME	TOTAL PARCELS	ASSESSED LAND	ASSESSED TOTAL	EXEMPT AMOUNT	TOTAL TAXABLE	STAR AMOUNT	STAR TAXABLE
404001	Gouverneur 1	1		1,350		1,350		1,350
	S U B - T O T A L	1		1,350		1,350		1,350
	T O T A L	1		1,350		1,350		1,350

\*\*\* S Y S T E M C O D E S S U M M A R Y \*\*\*

NO SYSTEM EXEMPTIONS AT THIS LEVEL

\*\*\* E X E M P T I O N S U M M A R Y \*\*\*

NO EXEMPTIONS AT THIS LEVEL

\*\*\* G R A N D T O T A L S \*\*\*

ROLL SEC	DESCRIPTION	TOTAL PARCELS	ASSESSED LAND	ASSESSED TOTAL	TAXABLE COUNTY	TAXABLE TOWN	TAXABLE SCHOOL	STAR TAXABLE
1	TAXABLE	1		1,350	1,350	1,350	1,350	1,350

STATE OF NEW YORK  
 COUNTY - St Lawrence  
 TOWN - Rossie  
 SWIS - 407600

2 0 1 5 T E N T A T I V E A S S E S S M E N T R O L L  
 T A X A B L E SECTION OF THE ROLL - 1  
 S U B - S E C T I O N - 003  
 UNIFORM PERCENT OF VALUE IS 097.00

PAGE 242  
 VALUATION DATE-JUL 01, 2014  
 TAXABLE STATUS DATE-MAR 01, 2015  
 RPS150/V04/L015  
 CURRENT DATE 4/21/2015

R O L L S U B S E C T I O N - R - T O T A L S

\*\*\* S P E C I A L D I S T R I C T S U M M A R Y \*\*\*

CODE	DISTRICT NAME	TOTAL PARCELS	EXTENSION TYPE	EXTENSION VALUE	AD VALOREM VALUE	EXEMPT AMOUNT	TAXABLE VALUE
FD035	Rossie Fire Pr	4	TOTAL M		5,350		5,350

\*\*\* S C H O O L D I S T R I C T S U M M A R Y \*\*\*

CODE	DISTRICT NAME	TOTAL PARCELS	ASSESSED LAND	ASSESSED TOTAL	EXEMPT AMOUNT	TOTAL TAXABLE	STAR AMOUNT	STAR TAXABLE
404001	Gouverneur 1	2		2,650		2,650		2,650
404201	Hammond 1	2		2,700		2,700		2,700
	S U B - T O T A L	4		5,350		5,350		5,350
	T O T A L	4		5,350		5,350		5,350

\*\*\* S Y S T E M C O D E S S U M M A R Y \*\*\*

NO SYSTEM EXEMPTIONS AT THIS LEVEL

\*\*\* E X E M P T I O N S U M M A R Y \*\*\*

NO EXEMPTIONS AT THIS LEVEL

\*\*\* G R A N D T O T A L S \*\*\*

ROLL SEC	DESCRIPTION	TOTAL PARCELS	ASSESSED LAND	ASSESSED TOTAL	TAXABLE COUNTY	TAXABLE TOWN	TAXABLE SCHOOL	STAR TAXABLE
1	TAXABLE	4		5,350	5,350	5,350	5,350	5,350



STATE OF NEW YORK  
 COUNTY - St Lawrence  
 TOWN - Rossie  
 SWIS - 407600

2 0 1 5 T E N T A T I V E A S S E S S M E N T R O L L  
 T A X A B L E SECTION OF THE ROLL - 1  
 UNIFORM PERCENT OF VALUE IS 097.00

PAGE 243  
 VALUATION DATE-JUL 01, 2014  
 TAXABLE STATUS DATE-MAR 01, 2015  
 RPS150/V04/L015  
 CURRENT DATE 4/21/2015

R O L L S E C T I O N T O T A L S

\*\*\* S P E C I A L D I S T R I C T S U M M A R Y \*\*\*

CODE	DISTRICT NAME	TOTAL PARCELS	EXTENSION TYPE	EXTENSION VALUE	AD VALOREM VALUE	EXEMPT AMOUNT	TAXABLE VALUE
AG001	Ag Dist #1	432	MOVTAX				
FD035	Rossie Fire Pr	775	TOTAL M		40576,875	80,626	40496,249

\*\*\* S C H O O L D I S T R I C T S U M M A R Y \*\*\*

CODE	DISTRICT NAME	TOTAL PARCELS	ASSESSED LAND	ASSESSED TOTAL	EXEMPT AMOUNT	TOTAL TAXABLE	STAR AMOUNT	STAR TAXABLE
222401	Indian River	40	830,150	2471,760	4,818	2466,942	381,300	2085,642
404001	Gouverneur 1	335	5779,350	18431,420	638,997	17792,423	4312,244	13480,179
404201	Hammond 1	401	8243,410	19676,895	77,484	19599,411	3139,845	16459,566
S U B - T O T A L		776	14852,910	40580,075	721,299	39858,776	7833,389	32025,387
T O T A L		776	14852,910	40580,075	721,299	39858,776	7833,389	32025,387

\*\*\* S Y S T E M C O D E S S U M M A R Y \*\*\*

NO SYSTEM EXEMPTIONS AT THIS LEVEL

\*\*\* E X E M P T I O N S U M M A R Y \*\*\*

CODE	DESCRIPTION	TOTAL PARCELS	COUNTY	TOWN	SCHOOL
41103	Vet Eligib	1		955	
41112	Vet Pro Ra	1	18,214		
41120	VETWAR CTS	6	43,913	43,913	43,913
41121	VET WAR CT	7	72,840	72,840	
41130	VETCOM CTS	16	287,448	287,448	287,448
41131	VET COM CT	6	100,061	100,061	
41140	VETDIS CTS	5	132,140	132,140	132,140
41141	VET DIS CT	3	56,435	56,435	
41162	CW_15_VET/	1	11,640		
41700	Ag Buildin	1	60,800	60,800	60,800
41720	Ag Distric	22	24,706	24,706	24,706

STATE OF NEW YORK  
 COUNTY - St Lawrence  
 TOWN - Rossie  
 SWIS - 407600

2 0 1 5 T E N T A T I V E A S S E S S M E N T R O L L  
 T A X A B L E SECTION OF THE ROLL - 1  
 UNIFORM PERCENT OF VALUE IS 097.00

PAGE 244  
 VALUATION DATE-JUL 01, 2014  
 TAXABLE STATUS DATE-MAR 01, 2015  
 RPS150/V04/L015  
 CURRENT DATE 4/21/2015

R O L L S E C T I O N T O T A L S

\*\*\* E X E M P T I O N S U M M A R Y \*\*\*

CODE	DESCRIPTION	TOTAL PARCELS	COUNTY	TOWN	SCHOOL
41730	Ag Land Co	2	34,006	34,006	34,006
41800	Aged - All	2	73,116	73,116	73,116
41801	Aged - Co	3	99,060	99,060	
41802	Aged - Cou	4	49,112		
41803	Aged - Tow	1		3,278	
41806	Aged - Tn	1		9,250	9,250
41834	Enhanced S	65			3403,189
41854	Basic Star	155			4430,200
41932	Dis & Lim	3	48,570		
42100	Silo	9	55,920	55,920	55,920
	T O T A L	314	1167,981	1053,928	8554,688

\*\*\* G R A N D T O T A L S \*\*\*

ROLL SEC	DESCRIPTION	TOTAL PARCELS	ASSESSED LAND	ASSESSED TOTAL	TAXABLE COUNTY	TAXABLE TOWN	TAXABLE SCHOOL	STAR TAXABLE
1	TAXABLE	776	14852,910	40580,075	39412,094	39526,147	39858,776	32025,387

STATE OF NEW YORK  
 COUNTY - St Lawrence  
 TOWN - Rossie  
 SWIS - 407600

2 0 1 5 T E N T A T I V E A S S E S S M E N T R O L L  
 STATE OWNED LAND SECTION OF THE ROLL - 3  
 TAX MAP NUMBER SEQUENCE  
 UNIFORM PERCENT OF VALUE IS 097.00

PAGE 245  
 VALUATION DATE-JUL 01, 2014  
 TAXABLE STATUS DATE-MAR 01, 2015

TAX MAP PARCEL NUMBER	PROPERTY LOCATION & CLASS	ASSESSMENT	EXEMPTION CODE	COUNTY	TOWN	SCHOOL
CURRENT OWNERS NAME	SCHOOL DISTRICT	LAND	TAX DESCRIPTION	TAXABLE VALUE		
CURRENT OWNERS ADDRESS	PARCEL SIZE/GRID COORD	TOTAL	SPECIAL DISTRICTS	ACCOUNT NO.		
***** 156.002-2-9 *****						
156.002-2-9	Butler Rd 941 SOL reforest		NYS Refore 32252	1,350	0	0
New York State Reforestation	Hammond 1 404201	1,350	COUNTY TAXABLE VALUE	0		
Attn: SLC Treasurer	L Crinklaw Land	1,350	TOWN TAXABLE VALUE	1,350		
48 Court St	St Law 24 Prop D		SCHOOL TAXABLE VALUE	1,350		
Canton, NY 13617-1194	State Reforested Land		FD035 Rossie Fire Prot	1,350	TO M	
	ACRES 2.90 BANK9999998					
	EAST-0138192 NRTH-1592477					
	DEED BOOK 391 PG-00583					
	FULL MARKET VALUE	1,392				
***** 156.002-2-11 *****						
156.002-2-11	Butler Rd 941 SOL reforest		NYS Refore 32252	3,600	0	0
New York State Reforestation	Hammond 1 404201	3,600	COUNTY TAXABLE VALUE	0		
Attn: SLC Treasurer	N Webster Land	3,600	TOWN TAXABLE VALUE	3,600		
48 Court St	St Law 24 Prop A		SCHOOL TAXABLE VALUE	3,600		
Canton, NY 13617-1194	6.60a (C) Area 24		FD035 Rossie Fire Prot	3,600	TO M	
	ACRES 7.80 BANK9999998					
	EAST-0138609 NRTH-1592898					
	DEED BOOK 391 PG-583					
	FULL MARKET VALUE	3,711				
*****						

STATE OF NEW YORK  
 COUNTY - St Lawrence  
 TOWN - Rossie  
 SWIS - 407600

2 0 1 5 T E N T A T I V E A S S E S S M E N T R O L L  
 STATE OWNED LAND SECTION OF THE ROLL - 3  
 M A P S E C T I O N - 156  
 S U B - S E C T I O N - 002  
 UNIFORM PERCENT OF VALUE IS 097.00

PAGE 246  
 VALUATION DATE-JUL 01, 2014  
 TAXABLE STATUS DATE-MAR 01, 2015  
 RPS150/V04/L015  
 CURRENT DATE 4/21/2015

\*\*\* S P E C I A L D I S T R I C T S U M M A R Y \*\*\*

CODE	DISTRICT NAME	TOTAL PARCELS	EXTENSION TYPE	EXTENSION VALUE	AD VALOREM VALUE	EXEMPT AMOUNT	TAXABLE VALUE
FD035	Rossie Fire Pr	2	TOTAL M		4,950		4,950

\*\*\* S C H O O L D I S T R I C T S U M M A R Y \*\*\*

CODE	DISTRICT NAME	TOTAL PARCELS	ASSESSED LAND	ASSESSED TOTAL	EXEMPT AMOUNT	TOTAL TAXABLE	STAR AMOUNT	STAR TAXABLE
404201	Hammond 1	2	4,950	4,950		4,950		4,950
	S U B - T O T A L	2	4,950	4,950		4,950		4,950
	T O T A L	2	4,950	4,950		4,950		4,950

\*\*\* S Y S T E M C O D E S S U M M A R Y \*\*\*

NO SYSTEM EXEMPTIONS AT THIS LEVEL

\*\*\* E X E M P T I O N S U M M A R Y \*\*\*

CODE	DESCRIPTION	TOTAL PARCELS	COUNTY	TOWN	SCHOOL
32252	NYS Refore	2	4,950		
	T O T A L	2	4,950		

\*\*\* G R A N D T O T A L S \*\*\*

ROLL SEC	DESCRIPTION	TOTAL PARCELS	ASSESSED LAND	ASSESSED TOTAL	TAXABLE COUNTY	TAXABLE TOWN	TAXABLE SCHOOL	STAR TAXABLE
3	STATE OWNED LAND	2	4,950	4,950		4,950	4,950	4,950

STATE OF NEW YORK  
COUNTY - St Lawrence  
TOWN - Rossie  
SWIS - 407600

2 0 1 5 T E N T A T I V E A S S E S S M E N T R O L L  
STATE OWNED LAND SECTION OF THE ROLL - 3  
TAX MAP NUMBER SEQUENCE  
UNIFORM PERCENT OF VALUE IS 097.00

PAGE 247  
VALUATION DATE-JUL 01, 2014  
TAXABLE STATUS DATE-MAR 01, 2015

TAX MAP PARCEL NUMBER	PROPERTY LOCATION & CLASS	ASSESSMENT	EXEMPTION CODE-----	COUNTY-----	TOWN-----	SCHOOL
CURRENT OWNERS NAME	SCHOOL DISTRICT	LAND	TAX DESCRIPTION	TAXABLE VALUE		
CURRENT OWNERS ADDRESS	PARCEL SIZE/GRID COORD	TOTAL	SPECIAL DISTRICTS	ACCOUNT NO.		
*****						
171.004-2-8	Yellow Lk			171.004-2-8		*****
New York State Reforestation	930 State forest - WTRFNT		COUNTY TAXABLE VALUE			3-32-4
Attn: SLC Treasurer	Gouverneur 1 404001	335,250	TOWN TAXABLE VALUE			
48 Court St	State Forest	335,250	SCHOOL TAXABLE VALUE			
Canton, NY 13617-1194	ACRES 745.50 BANK9999998		FD035 Rossie Fire Prot			
	EAST-0166642 NRTH-1573002					
	DEED BOOK 721 PG-00562					
	FULL MARKET VALUE	345,619				
*****						



STATE OF NEW YORK  
 COUNTY - St Lawrence  
 TOWN - Rossie  
 SWIS - 407600

2 0 1 5 T E N T A T I V E A S S E S S M E N T R O L L  
 STATE OWNED LAND SECTION OF THE ROLL - 3  
 TAX MAP NUMBER SEQUENCE  
 UNIFORM PERCENT OF VALUE IS 097.00

PAGE 249  
 VALUATION DATE-JUL 01, 2014  
 TAXABLE STATUS DATE-MAR 01, 2015

TAX MAP PARCEL NUMBER	PROPERTY LOCATION & CLASS	ASSESSMENT	EXEMPTION CODE	COUNTY	TOWN	SCHOOL
CURRENT OWNERS NAME	SCHOOL DISTRICT	LAND	TAX DESCRIPTION	TAXABLE VALUE		
CURRENT OWNERS ADDRESS	PARCEL SIZE/GRID COORD	TOTAL	SPECIAL DISTRICTS	ACCOUNT NO.		
***** 376.000-1 *****						
376.000-1	T/Rossie 993 Transition t		Town Exemp 50003	0	0	0
New York State Transition Asmt	Gouverneur 1 404001	0	COUNTY TAXABLE VALUE	0		
Attn: SLC Treasurer	Transition Assessment For	0	TOWN TAXABLE VALUE	0		
48 Court St	County, Gouverneur Sch		SCHOOL TAXABLE VALUE	0		
Canton, NY 13617	BANK9999998					
	FULL MARKET VALUE	0				
***** 376.000-3 *****						
376.000-3	Town Rossie 993 Transition t		Town Taxab 50005	0	0	0
New York State Transition Asmt	Gouverneur 1 404001	0	COUNTY TAXABLE VALUE	0		
Atten: SLC Treasurer	Transition Assessment for	0	TOWN TAXABLE VALUE	0		
48 Court St	Town and FD035		SCHOOL TAXABLE VALUE	0		
Canton, NY 13617	BANK9999998		FD035 Rossie Fire Prot	0 TO M		
	FULL MARKET VALUE	0				
***** 376.000-4 *****						
376.000-4	Town Rossie 993 Transition t		School Tax 50001	0	0	0
New York State Transition Asmt	Hammond 1 404201	0	COUNTY TAXABLE VALUE	0		
Atten: SLC Treasurer	Transition Assessment	0	TOWN TAXABLE VALUE	0		
48 Court St	Hammond School Only		SCHOOL TAXABLE VALUE	0		
Canton, NY 13617	BANK9999998					
	FULL MARKET VALUE	0				
*****						

STATE OF NEW YORK  
 COUNTY - St Lawrence  
 TOWN - Rossie  
 SWIS - 407600

2 0 1 5 T E N T A T I V E A S S E S S M E N T R O L L  
 STATE OWNED LAND SECTION OF THE ROLL - 3  
 M A P S E C T I O N - 376  
 S U B - S E C T I O N - 000  
 UNIFORM PERCENT OF VALUE IS 097.00

PAGE 250  
 VALUATION DATE-JUL 01, 2014  
 TAXABLE STATUS DATE-MAR 01, 2015  
 RPS150/V04/L015  
 CURRENT DATE 4/21/2015

\*\*\* S P E C I A L D I S T R I C T S U M M A R Y \*\*\*

CODE	DISTRICT NAME	TOTAL PARCELS	EXTENSION TYPE	EXTENSION VALUE	AD VALOREM VALUE	EXEMPT AMOUNT	TAXABLE VALUE
FD035	Rossie Fire Pr	1	TOTAL M				

\*\*\* S C H O O L D I S T R I C T S U M M A R Y \*\*\*

CODE	DISTRICT NAME	TOTAL PARCELS	ASSESSED LAND	ASSESSED TOTAL	EXEMPT AMOUNT	TOTAL TAXABLE	STAR AMOUNT	STAR TAXABLE
404001	Gouverneur 1	2						
404201	Hammond 1	1						
	S U B - T O T A L	3						
	T O T A L	3						

\*\*\* S Y S T E M C O D E S S U M M A R Y \*\*\*

CODE	DESCRIPTION	TOTAL PARCELS	COUNTY	TOWN	SCHOOL
50001	School Tax	1			
50003	Town Exemp	1			
50005	Town Taxab	1			
	T O T A L	3			

\*\*\* E X E M P T I O N S U M M A R Y \*\*\*

NO EXEMPTIONS AT THIS LEVEL



STATE OF NEW YORK  
COUNTY - St Lawrence  
TOWN - Rossie  
SWIS - 407600

2 0 1 5 T E N T A T I V E A S S E S S M E N T R O L L  
STATE OWNED LAND SECTION OF THE ROLL - 3  
M A P S E C T I O N - 376  
S U B - S E C T I O N - 000  
UNIFORM PERCENT OF VALUE IS 097.00

PAGE 251  
VALUATION DATE-JUL 01, 2014  
TAXABLE STATUS DATE-MAR 01, 2015  
RPS150/V04/L015  
CURRENT DATE 4/21/2015

\*\*\* G R A N D T O T A L S \*\*\*

ROLL SEC	DESCRIPTION	TOTAL PARCELS	ASSESSED LAND	ASSESSED TOTAL	TAXABLE COUNTY	TAXABLE TOWN	TAXABLE SCHOOL	STAR TAXABLE
3	STATE OWNED LAND	3						

STATE OF NEW YORK  
 COUNTY - St Lawrence  
 TOWN - Rossie  
 SWIS - 407600

2 0 1 5 T E N T A T I V E A S S E S S M E N T R O L L  
 STATE OWNED LAND SECTION OF THE ROLL - 3  
 S U B - S E C T I O N - 0 0 0  
 UNIFORM PERCENT OF VALUE IS 097.00

PAGE 252  
 VALUATION DATE-JUL 01, 2014  
 TAXABLE STATUS DATE-MAR 01, 2015  
 RPS150/V04/L015  
 CURRENT DATE 4/21/2015

R O L L S U B S E C T I O N - - T O T A L S

\*\*\* S P E C I A L D I S T R I C T S U M M A R Y \*\*\*

CODE	DISTRICT NAME	TOTAL PARCELS	EXTENSION TYPE	EXTENSION VALUE	AD VALOREM VALUE	EXEMPT AMOUNT	TAXABLE VALUE
FD035	Rossie Fire Pr	4	TOTAL M		340,200		340,200

\*\*\* S C H O O L D I S T R I C T S U M M A R Y \*\*\*

CODE	DISTRICT NAME	TOTAL PARCELS	ASSESSED LAND	ASSESSED TOTAL	EXEMPT AMOUNT	TOTAL TAXABLE	STAR AMOUNT	STAR TAXABLE
404001	Gouverneur 1	3	335,250	335,250		335,250		335,250
404201	Hammond 1	3	4,950	4,950		4,950		4,950
	S U B - T O T A L	6	340,200	340,200		340,200		340,200
	T O T A L	6	340,200	340,200		340,200		340,200

\*\*\* S Y S T E M C O D E S S U M M A R Y \*\*\*

CODE	DESCRIPTION	TOTAL PARCELS	COUNTY	TOWN	SCHOOL
50001	School Tax	1			
50003	Town Exemp	1			
50005	Town Taxab	1			
	T O T A L	3			

\*\*\* E X E M P T I O N S U M M A R Y \*\*\*

CODE	DESCRIPTION	TOTAL PARCELS	COUNTY	TOWN	SCHOOL
32252	NYS Refore	2	4,950		
	T O T A L	2	4,950		

STATE OF NEW YORK  
COUNTY - St Lawrence  
TOWN - Rossie  
SWIS - 407600

2 0 1 5 T E N T A T I V E A S S E S S M E N T R O L L

STATE OWNED LAND SECTION OF THE ROLL - 3

PAGE 253

VALUATION DATE-JUL 01, 2014

TAXABLE STATUS DATE-MAR 01, 2015

RPS150/V04/L015

S U B - S E C T I O N - 000

UNIFORM PERCENT OF VALUE IS 097.00

CURRENT DATE 4/21/2015

R O L L S U B S E C T I O N - - T O T A L S

\*\*\* G R A N D T O T A L S \*\*\*

ROLL SEC	DESCRIPTION	TOTAL PARCELS	ASSESSED LAND	ASSESSED TOTAL	TAXABLE COUNTY	TAXABLE TOWN	TAXABLE SCHOOL	STAR TAXABLE
3	STATE OWNED LAND	6	340,200	340,200	335,250	340,200	340,200	340,200

STATE OF NEW YORK  
 COUNTY - St Lawrence  
 TOWN - Rossie  
 SWIS - 407600

2 0 1 5 T E N T A T I V E A S S E S S M E N T R O L L  
 STATE OWNED LAND SECTION OF THE ROLL - 3  
 UNIFORM PERCENT OF VALUE IS 097.00

PAGE 254  
 VALUATION DATE-JUL 01, 2014  
 TAXABLE STATUS DATE-MAR 01, 2015  
 RPS150/V04/L015  
 CURRENT DATE 4/21/2015

R O L L S E C T I O N T O T A L S

\*\*\* S P E C I A L D I S T R I C T S U M M A R Y \*\*\*

CODE	DISTRICT NAME	TOTAL PARCELS	EXTENSION TYPE	EXTENSION VALUE	AD VALOREM VALUE	EXEMPT AMOUNT	TAXABLE VALUE
FD035	Rossie Fire Pr	4	TOTAL M		340,200		340,200

\*\*\* S C H O O L D I S T R I C T S U M M A R Y \*\*\*

CODE	DISTRICT NAME	TOTAL PARCELS	ASSESSED LAND	ASSESSED TOTAL	EXEMPT AMOUNT	TOTAL TAXABLE	STAR AMOUNT	STAR TAXABLE
404001	Gouverneur 1	3	335,250	335,250		335,250		335,250
404201	Hammond 1	3	4,950	4,950		4,950		4,950
	S U B - T O T A L	6	340,200	340,200		340,200		340,200
	T O T A L	6	340,200	340,200		340,200		340,200

\*\*\* S Y S T E M C O D E S S U M M A R Y \*\*\*

CODE	DESCRIPTION	TOTAL PARCELS	COUNTY	TOWN	SCHOOL
50001	School Tax	1			
50003	Town Exemp	1			
50005	Town Taxab	1			
	T O T A L	3			

\*\*\* E X E M P T I O N S U M M A R Y \*\*\*

CODE	DESCRIPTION	TOTAL PARCELS	COUNTY	TOWN	SCHOOL
32252	NYS Refore	2	4,950		
	T O T A L	2	4,950		

STATE OF NEW YORK  
COUNTY - St Lawrence  
TOWN - Rossie  
SWIS - 407600

2 0 1 5 T E N T A T I V E A S S E S S M E N T R O L L

STATE OWNED LAND SECTION OF THE ROLL - 3

UNIFORM PERCENT OF VALUE IS 097.00

PAGE 255  
VALUATION DATE-JUL 01, 2014  
TAXABLE STATUS DATE-MAR 01, 2015  
RPS150/V04/L015  
CURRENT DATE 4/21/2015

R O L L S E C T I O N T O T A L S

\*\*\* G R A N D T O T A L S \*\*\*

ROLL SEC	DESCRIPTION	TOTAL PARCELS	ASSESSED LAND	ASSESSED TOTAL	TAXABLE COUNTY	TAXABLE TOWN	TAXABLE SCHOOL	STAR TAXABLE
3	STATE OWNED LAND	6	340,200	340,200	335,250	340,200	340,200	340,200

STATE OF NEW YORK  
 COUNTY - St Lawrence  
 TOWN - Rossie  
 SWIS - 407600

2 0 1 5 T E N T A T I V E A S S E S S M E N T R O L L  
 SPECIAL FRANCHISE SECTION OF THE ROLL - 5  
 TAX MAP NUMBER SEQUENCE  
 UNIFORM PERCENT OF VALUE IS 097.00

PAGE 256  
 VALUATION DATE-JUL 01, 2014  
 TAXABLE STATUS DATE-MAR 01, 2015

TAX MAP PARCEL NUMBER	PROPERTY LOCATION & CLASS	ASSESSMENT	EXEMPTION CODE-----	COUNTY-----	TOWN-----	SCHOOL
CURRENT OWNERS NAME	SCHOOL DISTRICT	LAND	TAX DESCRIPTION	TAXABLE VALUE		
CURRENT OWNERS ADDRESS	PARCEL SIZE/GRID COORD	TOTAL	SPECIAL DISTRICTS	ACCOUNT NO.		
***** 555.001-29-1 *****						
555.001-29-1	Rossie		COUNTY	TAXABLE VALUE	88,368	5- 34- 1
Citizens Telephone Co	866 Telephone		TOWN	TAXABLE VALUE	88,368	
Company Code 609600	Hammond 1 404201	0	SCHOOL	TAXABLE VALUE	88,368	
26 S Main St	Special Franchise	88,368	FD035	Rossie Fire Prot	88,368 TO M	
Hammond, NY 13646	For Town Roll					
	BANK9999988					
	FULL MARKET VALUE	91,101				
*****						

STATE OF NEW YORK  
 COUNTY - St Lawrence  
 TOWN - Rossie  
 SWIS - 407600

2 0 1 5 T E N T A T I V E A S S E S S M E N T R O L L  
 SPECIAL FRANCHISE SECTION OF THE ROLL - 5  
 M A P S E C T I O N - 555  
 S U B - S E C T I O N - 001  
 UNIFORM PERCENT OF VALUE IS 097.00

PAGE 257  
 VALUATION DATE-JUL 01, 2014  
 TAXABLE STATUS DATE-MAR 01, 2015  
 RPS150/V04/L015  
 CURRENT DATE 4/21/2015

\*\*\* S P E C I A L D I S T R I C T S U M M A R Y \*\*\*

CODE	DISTRICT NAME	TOTAL PARCELS	EXTENSION TYPE	EXTENSION VALUE	AD VALOREM VALUE	EXEMPT AMOUNT	TAXABLE VALUE
FD035	Rossie Fire Pr	1	TOTAL M		88,368		88,368

\*\*\* S C H O O L D I S T R I C T S U M M A R Y \*\*\*

CODE	DISTRICT NAME	TOTAL PARCELS	ASSESSED LAND	ASSESSED TOTAL	EXEMPT AMOUNT	TOTAL TAXABLE	STAR AMOUNT	STAR TAXABLE
404201	Hammond 1	1		88,368		88,368		88,368
	S U B - T O T A L	1		88,368		88,368		88,368
	T O T A L	1		88,368		88,368		88,368

\*\*\* S Y S T E M C O D E S S U M M A R Y \*\*\*

NO SYSTEM EXEMPTIONS AT THIS LEVEL

\*\*\* E X E M P T I O N S U M M A R Y \*\*\*

NO EXEMPTIONS AT THIS LEVEL

\*\*\* G R A N D T O T A L S \*\*\*

ROLL SEC	DESCRIPTION	TOTAL PARCELS	ASSESSED LAND	ASSESSED TOTAL	TAXABLE COUNTY	TAXABLE TOWN	TAXABLE SCHOOL	STAR TAXABLE
5	SPECIAL FRANCHISE	1		88,368	88,368	88,368	88,368	88,368

STATE OF NEW YORK  
 COUNTY - St Lawrence  
 TOWN - Rossie  
 SWIS - 407600

2 0 1 5 T E N T A T I V E A S S E S S M E N T R O L L  
 SPECIAL FRANCHISE SECTION OF THE ROLL - 5  
 TAX MAP NUMBER SEQUENCE  
 UNIFORM PERCENT OF VALUE IS 097.00

PAGE 258  
 VALUATION DATE-JUL 01, 2014  
 TAXABLE STATUS DATE-MAR 01, 2015

TAX MAP PARCEL NUMBER	PROPERTY LOCATION & CLASS	ASSESSMENT	EXEMPTION CODE-----	COUNTY-----	TOWN-----	SCHOOL
CURRENT OWNERS NAME	SCHOOL DISTRICT	LAND	TAX DESCRIPTION	TAXABLE VALUE		
CURRENT OWNERS ADDRESS	PARCEL SIZE/GRID COORD	TOTAL	SPECIAL DISTRICTS	ACCOUNT NO.		
***** 555.007-29-1 *****						
	T/rossie					
555.007-29-1	869 Television		COUNTY TAXABLE VALUE			469
Time Warner - North Region	Gouverneur 1 404001	0	TOWN TAXABLE VALUE			469
Company Code 950680	Special Franchise	469	SCHOOL TAXABLE VALUE			469
7910 Crescent Executive Dr	BANK9999982		FD035 Rossie Fire Prot			469 TO M
Charlotte, NC 28217	FULL MARKET VALUE	484				
*****						



STATE OF NEW YORK  
 COUNTY - St Lawrence  
 TOWN - Rossie  
 SWIS - 407600

2 0 1 5 T E N T A T I V E A S S E S S M E N T R O L L  
 SPECIAL FRANCHISE SECTION OF THE ROLL - 5  
 M A P S E C T I O N - 555  
 S U B - S E C T I O N - 007  
 UNIFORM PERCENT OF VALUE IS 097.00

PAGE 259  
 VALUATION DATE-JUL 01, 2014  
 TAXABLE STATUS DATE-MAR 01, 2015  
 RPS150/V04/L015  
 CURRENT DATE 4/21/2015

\*\*\* S P E C I A L D I S T R I C T S U M M A R Y \*\*\*

CODE	DISTRICT NAME	TOTAL PARCELS	EXTENSION TYPE	EXTENSION VALUE	AD VALOREM VALUE	EXEMPT AMOUNT	TAXABLE VALUE
FD035	Rossie Fire Pr	1	TOTAL M		469		469

\*\*\* S C H O O L D I S T R I C T S U M M A R Y \*\*\*

CODE	DISTRICT NAME	TOTAL PARCELS	ASSESSED LAND	ASSESSED TOTAL	EXEMPT AMOUNT	TOTAL TAXABLE	STAR AMOUNT	STAR TAXABLE
404001	Gouverneur 1	1		469		469		469
	S U B - T O T A L	1		469		469		469
	T O T A L	1		469		469		469

\*\*\* S Y S T E M C O D E S S U M M A R Y \*\*\*

NO SYSTEM EXEMPTIONS AT THIS LEVEL

\*\*\* E X E M P T I O N S U M M A R Y \*\*\*

NO EXEMPTIONS AT THIS LEVEL

\*\*\* G R A N D T O T A L S \*\*\*

ROLL SEC	DESCRIPTION	TOTAL PARCELS	ASSESSED LAND	ASSESSED TOTAL	TAXABLE COUNTY	TAXABLE TOWN	TAXABLE SCHOOL	STAR TAXABLE
5	SPECIAL FRANCHISE	1		469	469	469	469	469

STATE OF NEW YORK  
 COUNTY - St Lawrence  
 TOWN - Rossie  
 SWIS - 407600

2 0 1 5 T E N T A T I V E A S S E S S M E N T R O L L  
 SPECIAL FRANCHISE SECTION OF THE ROLL - 5  
 TAX MAP NUMBER SEQUENCE  
 UNIFORM PERCENT OF VALUE IS 097.00

PAGE 260  
 VALUATION DATE-JUL 01, 2014  
 TAXABLE STATUS DATE-MAR 01, 2015

TAX MAP PARCEL NUMBER	PROPERTY LOCATION & CLASS	ASSESSMENT	EXEMPTION CODE	COUNTY	TOWN	SCHOOL
CURRENT OWNERS NAME	SCHOOL DISTRICT	LAND	TAX DESCRIPTION	TAXABLE VALUE		
CURRENT OWNERS ADDRESS	PARCEL SIZE/GRID COORD	TOTAL	SPECIAL DISTRICTS	ACCOUNT NO.		
*****						
555.008-29-1	Rossie 866 Telephone		COUNTY TAXABLE VALUE	48,933		5-34-2
Verizon New York Inc	Hammond 1 404201	0	TOWN TAXABLE VALUE	48,933		
Company Code 631900	Special Franchise	48,933	SCHOOL TAXABLE VALUE	48,933		
PO Box 152206	For Town Roll		FD035 Rossie Fire Prot	48,933	TO M	
Irving, TX 75015-2206	Hammond School 33%					
	BANK9999997					
	FULL MARKET VALUE	50,446				
*****						
555.008-29-2	Rossie 866 Telephone		COUNTY TAXABLE VALUE	99,349		5-34-3
Verizon New York Inc	Gouverneur 1 404001	0	TOWN TAXABLE VALUE	99,349		
Company Code 631900	Special Franchise	99,349	SCHOOL TAXABLE VALUE	99,349		
PO Box 152206	For Town Roll		FD035 Rossie Fire Prot	99,349	TO M	
Irving, TX 75015-2206	Gvrnr School 67%					
	BANK9999997					
	FULL MARKET VALUE	102,422				
*****						

STATE OF NEW YORK  
 COUNTY - St Lawrence  
 TOWN - Rossie  
 SWIS - 407600

2 0 1 5 T E N T A T I V E A S S E S S M E N T R O L L  
 SPECIAL FRANCHISE SECTION OF THE ROLL - 5  
 M A P S E C T I O N - 555  
 S U B - S E C T I O N - 008  
 UNIFORM PERCENT OF VALUE IS 097.00

PAGE 261  
 VALUATION DATE-JUL 01, 2014  
 TAXABLE STATUS DATE-MAR 01, 2015  
 RPS150/V04/L015  
 CURRENT DATE 4/21/2015

\*\*\* S P E C I A L D I S T R I C T S U M M A R Y \*\*\*

CODE	DISTRICT NAME	TOTAL PARCELS	EXTENSION TYPE	EXTENSION VALUE	AD VALOREM VALUE	EXEMPT AMOUNT	TAXABLE VALUE
FD035	Rossie Fire Pr	2	TOTAL M		148,282		148,282

\*\*\* S C H O O L D I S T R I C T S U M M A R Y \*\*\*

CODE	DISTRICT NAME	TOTAL PARCELS	ASSESSED LAND	ASSESSED TOTAL	EXEMPT AMOUNT	TOTAL TAXABLE	STAR AMOUNT	STAR TAXABLE
404001	Gouverneur 1	1		99,349		99,349		99,349
404201	Hammond 1	1		48,933		48,933		48,933
	S U B - T O T A L	2		148,282		148,282		148,282
	T O T A L	2		148,282		148,282		148,282

\*\*\* S Y S T E M C O D E S S U M M A R Y \*\*\*

NO SYSTEM EXEMPTIONS AT THIS LEVEL

\*\*\* E X E M P T I O N S U M M A R Y \*\*\*

NO EXEMPTIONS AT THIS LEVEL

\*\*\* G R A N D T O T A L S \*\*\*

ROLL SEC	DESCRIPTION	TOTAL PARCELS	ASSESSED LAND	ASSESSED TOTAL	TAXABLE COUNTY	TAXABLE TOWN	TAXABLE SCHOOL	STAR TAXABLE
5	SPECIAL FRANCHISE	2		148,282	148,282	148,282	148,282	148,282

STATE OF NEW YORK  
 COUNTY - St Lawrence  
 TOWN - Rossie  
 SWIS - 407600

2 0 1 5 T E N T A T I V E A S S E S S M E N T R O L L  
 SPECIAL FRANCHISE SECTION OF THE ROLL - 5  
 S U B - S E C T I O N - 008  
 UNIFORM PERCENT OF VALUE IS 097.00

PAGE 262  
 VALUATION DATE-JUL 01, 2014  
 TAXABLE STATUS DATE-MAR 01, 2015  
 RPS150/V04/L015  
 CURRENT DATE 4/21/2015

R O L L S U B S E C T I O N - - T O T A L S

\*\*\* S P E C I A L D I S T R I C T S U M M A R Y \*\*\*

CODE	DISTRICT NAME	TOTAL PARCELS	EXTENSION TYPE	EXTENSION VALUE	AD VALOREM VALUE	EXEMPT AMOUNT	TAXABLE VALUE
FD035	Rossie Fire Pr	4	TOTAL M		237,119		237,119

\*\*\* S C H O O L D I S T R I C T S U M M A R Y \*\*\*

CODE	DISTRICT NAME	TOTAL PARCELS	ASSESSED LAND	ASSESSED TOTAL	EXEMPT AMOUNT	TOTAL TAXABLE	STAR AMOUNT	STAR TAXABLE
404001	Gouverneur 1	2		99,818		99,818		99,818
404201	Hammond 1	2		137,301		137,301		137,301
	S U B - T O T A L	4		237,119		237,119		237,119
	T O T A L	4		237,119		237,119		237,119

\*\*\* S Y S T E M C O D E S S U M M A R Y \*\*\*

NO SYSTEM EXEMPTIONS AT THIS LEVEL

\*\*\* E X E M P T I O N S U M M A R Y \*\*\*

NO EXEMPTIONS AT THIS LEVEL

\*\*\* G R A N D T O T A L S \*\*\*

ROLL SEC	DESCRIPTION	TOTAL PARCELS	ASSESSED LAND	ASSESSED TOTAL	TAXABLE COUNTY	TAXABLE TOWN	TAXABLE SCHOOL	STAR TAXABLE
5	SPECIAL FRANCHISE	4		237,119	237,119	237,119	237,119	237,119

STATE OF NEW YORK  
 COUNTY - St Lawrence  
 TOWN - Rossie  
 SWIS - 407600

2 0 1 5 T E N T A T I V E A S S E S S M E N T R O L L  
 SPECIAL FRANCHISE SECTION OF THE ROLL - 5  
 TAX MAP NUMBER SEQUENCE  
 UNIFORM PERCENT OF VALUE IS 097.00

PAGE 263  
 SUB-SECT - R VALUATION DATE-JUL 01, 2014  
 TAXABLE STATUS DATE-MAR 01, 2015

TAX MAP PARCEL NUMBER	PROPERTY LOCATION & CLASS	ASSESSMENT	EXEMPTION CODE	COUNTY	TOWN	SCHOOL
CURRENT OWNERS NAME	SCHOOL DISTRICT	LAND	TAX DESCRIPTION	TAXABLE VALUE		
CURRENT OWNERS ADDRESS	PARCEL SIZE/GRID COORD	TOTAL	SPECIAL DISTRICTS	ACCOUNT NO.		
*****						
555.009-29-1	Rossie 861 Elec & gas		COUNTY TAXABLE VALUE	555.009-29-1	5-34-4	
Niagara Mohawk Power Corp	Hammond 1 404201	0	TOWN TAXABLE VALUE			
Company Code 132350	Special Franchise	162,918	SCHOOL TAXABLE VALUE			
300 Erie Boulevard West	For Town Roll		FD035 Rossie Fire Prot			162,918 TO M
Syracuse, NY 13202-4718	Hammond School 43%					
	BANK9999996					
	FULL MARKET VALUE	167,957				
*****						
555.009-29-2	Rossie 861 Elec & gas		COUNTY TAXABLE VALUE	555.009-29-2	5-34-5	
Niagara Mohawk Power Corp	Gouverneur 1 404001	0	TOWN TAXABLE VALUE			
Company Code 132350	Special Franchise	200,806	SCHOOL TAXABLE VALUE			
300 Erie Boulevard West	For Town Roll		FD035 Rossie Fire Prot			200,806 TO M
Syracuse, NY 13202-4718	Gvrnr Sch 53%					
	BANK9999996					
	FULL MARKET VALUE	207,016				
*****						
555.009-29-3	Rossie 861 Elec & gas		COUNTY TAXABLE VALUE	555.009-29-3	5-34-6	
Niagara Mohawk Power Corp	Indian River 222401	0	TOWN TAXABLE VALUE			
Company Code 132350	Special Franchise	15,156	SCHOOL TAXABLE VALUE			
300 Erie Boulevard West	For Town Roll		FD035 Rossie Fire Prot			15,156 TO M
Syracuse, NY 13202-4718	Indian River Sch 4%					
	BANK9999996					
	FULL MARKET VALUE	15,625				
*****						

STATE OF NEW YORK  
 COUNTY - St Lawrence  
 TOWN - Rossie  
 SWIS - 407600

2 0 1 5 T E N T A T I V E A S S E S S M E N T  
 SPECIAL FRANCHISE SECTION OF THE ROLL - 5  
 M A P S E C T I O N - 555  
 S U B - S E C T I O N - 009  
 UNIFORM PERCENT OF VALUE IS 097.00

R O L L PAGE 264  
 SUB-SECT - R VALUATION DATE-JUL 01, 2014  
 TAXABLE STATUS DATE-MAR 01, 2015  
 RPS150/V04/L015  
 CURRENT DATE 4/21/2015

\*\*\* S P E C I A L D I S T R I C T S U M M A R Y \*\*\*

CODE	DISTRICT NAME	TOTAL PARCELS	EXTENSION TYPE	EXTENSION VALUE	AD VALOREM VALUE	EXEMPT AMOUNT	TAXABLE VALUE
FD035	Rossie Fire Pr	3	TOTAL M		378,880		378,880

\*\*\* S C H O O L D I S T R I C T S U M M A R Y \*\*\*

CODE	DISTRICT NAME	TOTAL PARCELS	ASSESSED LAND	ASSESSED TOTAL	EXEMPT AMOUNT	TOTAL TAXABLE	STAR AMOUNT	STAR TAXABLE
222401	Indian River	1		15,156		15,156		15,156
404001	Gouverneur 1	1		200,806		200,806		200,806
404201	Hammond 1	1		162,918		162,918		162,918
	S U B - T O T A L	3		378,880		378,880		378,880
	T O T A L	3		378,880		378,880		378,880

\*\*\* S Y S T E M C O D E S S U M M A R Y \*\*\*

NO SYSTEM EXEMPTIONS AT THIS LEVEL

\*\*\* E X E M P T I O N S U M M A R Y \*\*\*

NO EXEMPTIONS AT THIS LEVEL

\*\*\* G R A N D T O T A L S \*\*\*

ROLL SEC	DESCRIPTION	TOTAL PARCELS	ASSESSED LAND	ASSESSED TOTAL	TAXABLE COUNTY	TAXABLE TOWN	TAXABLE SCHOOL	STAR TAXABLE
5	SPECIAL FRANCHISE	3		378,880	378,880	378,880	378,880	378,880

STATE OF NEW YORK  
 COUNTY - St Lawrence  
 TOWN - Rossie  
 SWIS - 407600

2 0 1 5 T E N T A T I V E A S S E S S M E N T R O L L  
 SPECIAL FRANCHISE SECTION OF THE ROLL - 5  
 S U B - S E C T I O N - 009  
 UNIFORM PERCENT OF VALUE IS 097.00

PAGE 265  
 SUB-SECT - R VALUATION DATE-JUL 01, 2014  
 TAXABLE STATUS DATE-MAR 01, 2015  
 RPS150/V04/L015  
 CURRENT DATE 4/21/2015

R O L L S U B S E C T I O N - R - T O T A L S

\*\*\* S P E C I A L D I S T R I C T S U M M A R Y \*\*\*

CODE	DISTRICT NAME	TOTAL PARCELS	EXTENSION TYPE	EXTENSION VALUE	AD VALOREM VALUE	EXEMPT AMOUNT	TAXABLE VALUE
FD035	Rossie Fire Pr	3	TOTAL M		378,880		378,880

\*\*\* S C H O O L D I S T R I C T S U M M A R Y \*\*\*

CODE	DISTRICT NAME	TOTAL PARCELS	ASSESSED LAND	ASSESSED TOTAL	EXEMPT AMOUNT	TOTAL TAXABLE	STAR AMOUNT	STAR TAXABLE
222401	Indian River	1		15,156		15,156		15,156
404001	Gouverneur 1	1		200,806		200,806		200,806
404201	Hammond 1	1		162,918		162,918		162,918
	S U B - T O T A L	3		378,880		378,880		378,880
	T O T A L	3		378,880		378,880		378,880

\*\*\* S Y S T E M C O D E S S U M M A R Y \*\*\*

NO SYSTEM EXEMPTIONS AT THIS LEVEL

\*\*\* E X E M P T I O N S U M M A R Y \*\*\*

NO EXEMPTIONS AT THIS LEVEL

\*\*\* G R A N D T O T A L S \*\*\*

ROLL SEC	DESCRIPTION	TOTAL PARCELS	ASSESSED LAND	ASSESSED TOTAL	TAXABLE COUNTY	TAXABLE TOWN	TAXABLE SCHOOL	STAR TAXABLE
5	SPECIAL FRANCHISE	3		378,880	378,880	378,880	378,880	378,880

STATE OF NEW YORK  
 COUNTY - St Lawrence  
 TOWN - Rossie  
 SWIS - 407600

2 0 1 5 T E N T A T I V E A S S E S S M E N T R O L L  
 SPECIAL FRANCHISE SECTION OF THE ROLL - 5  
 UNIFORM PERCENT OF VALUE IS 097.00

PAGE 266  
 VALUATION DATE-JUL 01, 2014  
 TAXABLE STATUS DATE-MAR 01, 2015  
 RPS150/V04/L015  
 CURRENT DATE 4/21/2015

R O L L S E C T I O N T O T A L S

\*\*\* S P E C I A L D I S T R I C T S U M M A R Y \*\*\*

CODE	DISTRICT NAME	TOTAL PARCELS	EXTENSION TYPE	EXTENSION VALUE	AD VALOREM VALUE	EXEMPT AMOUNT	TAXABLE VALUE
FD035	Rossie Fire Pr	7	TOTAL M		615,999		615,999

\*\*\* S C H O O L D I S T R I C T S U M M A R Y \*\*\*

CODE	DISTRICT NAME	TOTAL PARCELS	ASSESSED LAND	ASSESSED TOTAL	EXEMPT AMOUNT	TOTAL TAXABLE	STAR AMOUNT	STAR TAXABLE
222401	Indian River	1		15,156		15,156		15,156
404001	Gouverneur 1	3		300,624		300,624		300,624
404201	Hammond 1	3		300,219		300,219		300,219
	S U B - T O T A L	7		615,999		615,999		615,999
	T O T A L	7		615,999		615,999		615,999

\*\*\* S Y S T E M C O D E S S U M M A R Y \*\*\*

NO SYSTEM EXEMPTIONS AT THIS LEVEL

\*\*\* E X E M P T I O N S U M M A R Y \*\*\*

NO EXEMPTIONS AT THIS LEVEL

\*\*\* G R A N D T O T A L S \*\*\*

ROLL SEC	DESCRIPTION	TOTAL PARCELS	ASSESSED LAND	ASSESSED TOTAL	TAXABLE COUNTY	TAXABLE TOWN	TAXABLE SCHOOL	STAR TAXABLE
5	SPECIAL FRANCHISE	7		615,999	615,999	615,999	615,999	615,999



STATE OF NEW YORK  
COUNTY - St Lawrence  
TOWN - Rossie  
SWIS - 407600

2 0 1 5 T E N T A T I V E A S S E S S M E N T R O L L  
UTILITY & R.R. SECTION OF THE ROLL - 6  
TAX MAP NUMBER SEQUENCE  
UNIFORM PERCENT OF VALUE IS 097.00

PAGE 267  
VALUATION DATE-JUL 01, 2014  
TAXABLE STATUS DATE-MAR 01, 2015

TAX MAP PARCEL NUMBER	PROPERTY LOCATION & CLASS	ASSESSMENT	EXEMPTION CODE	COUNTY	TOWN	SCHOOL
CURRENT OWNERS NAME	SCHOOL DISTRICT	LAND	TAX DESCRIPTION	TAXABLE VALUE		
CURRENT OWNERS ADDRESS	PARCEL SIZE/GRID COORD	TOTAL	SPECIAL DISTRICTS	ACCOUNT NO.		
***** 676.000-9999-609.600/1881**						
676.000-9999-609.600/1881	Outside Plant					6- 33- 1
Citizens Telephone Co	836 Telecom. eq.		COUNTY TAXABLE VALUE	345		
Company Code 609600	Hammond 1 404201	0	TOWN TAXABLE VALUE	345		
26 S Main St	888888	345	SCHOOL TAXABLE VALUE	345		
Hammond, NY 13646	App Factor 100.00 Ha Sch		FD035 Rossie Fire Prot	345 TO M		
	Poles, Wires, Cables					
	BANK9999988					
	FULL MARKET VALUE	356				
***** 676.000-9999-631.900/1881**						
676.000-9999-631.900/1881	Outside Plant					6- 33- 2
Verizon New York Inc	836 Telecom. eq.		Mass Telec 47100	8,333	8,333	8,333
Company Code 631900	Gouverneur 1 404001	0	COUNTY TAXABLE VALUE	56,479		
PO Box 152206	888888	64,812	TOWN TAXABLE VALUE	56,479		
Irving, TX 75015-2206	App Factor 55.00 Go Sch		SCHOOL TAXABLE VALUE	56,479		
	BANK9999997		FD035 Rossie Fire Prot	56,479 TO M		
	FULL MARKET VALUE	66,816	8,333 EX			
***** 676.000-9999-631.900/1882**						
676.000-9999-631.900/1882	Outside Plant					6-33-3
Verizon New York Inc	836 Telecom. eq.		Mass Telec 47100	25,428	25,428	25,428
Company Code 631900	Hammond 1 404201	0	COUNTY TAXABLE VALUE	57,471		
PO Box 152206	888888	82,899	TOWN TAXABLE VALUE	57,471		
Irving, TX 75015-2206	App Factor 43.00 Ha Sch		SCHOOL TAXABLE VALUE	57,471		
	BANK9999997		FD035 Rossie Fire Prot	57,471 TO M		
	FULL MARKET VALUE	85,463	25,428 EX			
***** 676.000-9999-631.900/1883**						
676.000-9999-631.900/1883	Outside Plant					
Verizon New York Inc	836 Telecom. eq.		COUNTY TAXABLE VALUE	3,014		
Company Code 631900	Indian River 222401	0	TOWN TAXABLE VALUE	3,014		
PO Box 152206	888888	3,014	SCHOOL TAXABLE VALUE	3,014		
Irving, TX 75015-2206	App Factor 2.00 Ir Sch		FD035 Rossie Fire Prot	3,014 TO M		
	BANK9999997					
	FULL MARKET VALUE	3,107				
*****						

STATE OF NEW YORK  
 COUNTY - St Lawrence  
 TOWN - Rossie  
 SWIS - 407600

2 0 1 5 T E N T A T I V E A S S E S S M E N T R O L L  
 UTILITY & R.R. SECTION OF THE ROLL - 6  
 M A P S E C T I O N - 676  
 S U B - S E C T I O N - 000  
 UNIFORM PERCENT OF VALUE IS 097.00

PAGE 268  
 VALUATION DATE-JUL 01, 2014  
 TAXABLE STATUS DATE-MAR 01, 2015  
 RPS150/V04/L015  
 CURRENT DATE 4/21/2015

\*\*\* S P E C I A L D I S T R I C T S U M M A R Y \*\*\*

CODE	DISTRICT NAME	TOTAL PARCELS	EXTENSION TYPE	EXTENSION VALUE	AD VALOREM VALUE	EXEMPT AMOUNT	TAXABLE VALUE
FD035	Rossie Fire Pr	4	TOTAL M		151,070	33,761	117,309

\*\*\* S C H O O L D I S T R I C T S U M M A R Y \*\*\*

CODE	DISTRICT NAME	TOTAL PARCELS	ASSESSED LAND	ASSESSED TOTAL	EXEMPT AMOUNT	TOTAL TAXABLE	STAR AMOUNT	STAR TAXABLE
222401	Indian River	1		3,014		3,014		3,014
404001	Gouverneur 1	1		64,812	8,333	56,479		56,479
404201	Hammond 1	2		83,244	25,428	57,816		57,816
	S U B - T O T A L	4		151,070	33,761	117,309		117,309
	T O T A L	4		151,070	33,761	117,309		117,309

\*\*\* S Y S T E M C O D E S S U M M A R Y \*\*\*

NO SYSTEM EXEMPTIONS AT THIS LEVEL

\*\*\* E X E M P T I O N S U M M A R Y \*\*\*

CODE	DESCRIPTION	TOTAL PARCELS	COUNTY	TOWN	SCHOOL
47100	Mass Telec	2	33,761	33,761	33,761
	T O T A L	2	33,761	33,761	33,761

STATE OF NEW YORK  
COUNTY - St Lawrence  
TOWN - Rossie  
SWIS - 407600

2 0 1 5 T E N T A T I V E A S S E S S M E N T R O L L  
UTILITY & R.R. SECTION OF THE ROLL - 6  
M A P S E C T I O N - 676  
S U B - S E C T I O N - 000  
UNIFORM PERCENT OF VALUE IS 097.00

PAGE 269  
VALUATION DATE-JUL 01, 2014  
TAXABLE STATUS DATE-MAR 01, 2015  
RPS150/V04/L015  
CURRENT DATE 4/21/2015

\*\*\* G R A N D T O T A L S \*\*\*

ROLL SEC	DESCRIPTION	TOTAL PARCELS	ASSESSED LAND	ASSESSED TOTAL	TAXABLE COUNTY	TAXABLE TOWN	TAXABLE SCHOOL	STAR TAXABLE
6	UTILITIES & N.C.	4		151,070	117,309	117,309	117,309	117,309

STATE OF NEW YORK  
 COUNTY - St Lawrence  
 TOWN - Rossie  
 SWIS - 407600

2 0 1 5 T E N T A T I V E A S S E S S M E N T R O L L  
 UTILITY & R.R. SECTION OF THE ROLL - 6  
 S U B - S E C T I O N - 000  
 UNIFORM PERCENT OF VALUE IS 097.00

PAGE 270  
 VALUATION DATE-JUL 01, 2014  
 TAXABLE STATUS DATE-MAR 01, 2015  
 RPS150/V04/L015  
 CURRENT DATE 4/21/2015

R O L L S U B S E C T I O N - - T O T A L S

\*\*\* S P E C I A L D I S T R I C T S U M M A R Y \*\*\*

CODE	DISTRICT NAME	TOTAL PARCELS	EXTENSION TYPE	EXTENSION VALUE	AD VALOREM VALUE	EXEMPT AMOUNT	TAXABLE VALUE
FD035	Rossie Fire Pr	4	TOTAL M		151,070	33,761	117,309

\*\*\* S C H O O L D I S T R I C T S U M M A R Y \*\*\*

CODE	DISTRICT NAME	TOTAL PARCELS	ASSESSED LAND	ASSESSED TOTAL	EXEMPT AMOUNT	TOTAL TAXABLE	STAR AMOUNT	STAR TAXABLE
222401	Indian River	1		3,014		3,014		3,014
404001	Gouverneur 1	1		64,812	8,333	56,479		56,479
404201	Hammond 1	2		83,244	25,428	57,816		57,816
	S U B - T O T A L	4		151,070	33,761	117,309		117,309
	T O T A L	4		151,070	33,761	117,309		117,309

\*\*\* S Y S T E M C O D E S S U M M A R Y \*\*\*

NO SYSTEM EXEMPTIONS AT THIS LEVEL

\*\*\* E X E M P T I O N S U M M A R Y \*\*\*

CODE	DESCRIPTION	TOTAL PARCELS	COUNTY	TOWN	SCHOOL
47100	Mass Telec	2	33,761	33,761	33,761
	T O T A L	2	33,761	33,761	33,761

STATE OF NEW YORK  
COUNTY - St Lawrence  
TOWN - Rossie  
SWIS - 407600

2 0 1 5 T E N T A T I V E A S S E S S M E N T R O L L  
UTILITY & R.R. SECTION OF THE ROLL - 6  
S U B - S E C T I O N - 000  
UNIFORM PERCENT OF VALUE IS 097.00

PAGE 271  
VALUATION DATE-JUL 01, 2014  
TAXABLE STATUS DATE-MAR 01, 2015  
RPS150/V04/L015  
CURRENT DATE 4/21/2015

R O L L S U B S E C T I O N - - T O T A L S

\*\*\* G R A N D T O T A L S \*\*\*

ROLL SEC	DESCRIPTION	TOTAL PARCELS	ASSESSED LAND	ASSESSED TOTAL	TAXABLE COUNTY	TAXABLE TOWN	TAXABLE SCHOOL	STAR TAXABLE
6	UTILITIES & N.C.	4		151,070	117,309	117,309	117,309	117,309

STATE OF NEW YORK  
 COUNTY - St Lawrence  
 TOWN - Rossie  
 SWIS - 407600

2 0 1 5 T E N T A T I V E A S S E S S M E N T R O L L  
 UTILITY & R.R. SECTION OF THE ROLL - 6  
 TAX MAP NUMBER SEQUENCE  
 UNIFORM PERCENT OF VALUE IS 097.00

PAGE 272  
 SUB-SECT - R VALUATION DATE-JUL 01, 2014  
 TAXABLE STATUS DATE-MAR 01, 2015

TAX MAP PARCEL NUMBER	PROPERTY LOCATION & CLASS	ASSESSMENT	EXEMPTION CODE	COUNTY	TOWN	SCHOOL
CURRENT OWNERS NAME	SCHOOL DISTRICT	LAND	TAX DESCRIPTION	TAXABLE VALUE		
CURRENT OWNERS ADDRESS	PARCEL SIZE/GRID COORD	TOTAL	SPECIAL DISTRICTS	ACCOUNT NO.		
*****						
676.000-9999-132.350/1881	Outside Plant			676.000-9999-132.350/1881	1881	6-33-4
Niagara Mohawk Power Corp	884 Elec Dist Out		COUNTY TAXABLE VALUE	491,977		
Company Code 132350	Gouverneur 1 404001	0	TOWN TAXABLE VALUE	491,977		
300 Erie Boulevard West	0999999	491,977	SCHOOL TAXABLE VALUE	491,977		
Syracuse, NY 13202-4718	App Factor 55.00 Go Sch		FD035 Rossie Fire Prot	491,977	TO M	
	Distribution 888888					
	BANK9999996					
	FULL MARKET VALUE	507,193				
*****						
676.000-9999-132.350/1882	Outside Plant			676.000-9999-132.350/1882	1882	6-33-6
Niagara Mohawk Power Corp	884 Elec Dist Out		COUNTY TAXABLE VALUE	384,637		
Company Code 132350	Hammond 1 404201	0	TOWN TAXABLE VALUE	384,637		
300 Erie Boulevard West	0999999	384,637	SCHOOL TAXABLE VALUE	384,637		
Syracuse, NY 13202-4718	App Factor 43.00 Ha Sch		FD035 Rossie Fire Prot	384,637	TO M	
	Distribution 888888					
	BANK9999996					
	FULL MARKET VALUE	396,533				
*****						
676.000-9999-132.350/1883	Outside Plant			676.000-9999-132.350/1883	1883	6-33-5
Niagara Mohawk Power Corp	884 Elec Dist Out		COUNTY TAXABLE VALUE	17,890		
Company Code 132350	Indian River 222401	0	TOWN TAXABLE VALUE	17,890		
300 Erie Boulevard West	0999999	17,890	SCHOOL TAXABLE VALUE	17,890		
Syracuse, NY 13202-4718	App Factor 2.00 Ir Sch		FD035 Rossie Fire Prot	17,890	TO M	
	Distribution 888888					
	BANK9999996					
	FULL MARKET VALUE	18,443				
*****						

STATE OF NEW YORK  
 COUNTY - St Lawrence  
 TOWN - Rossie  
 SWIS - 407600

2 0 1 5 T E N T A T I V E A S S E S S M E N T  
 UTILITY & R.R. SECTION OF THE ROLL - 6  
 M A P S E C T I O N - 676  
 S U B - S E C T I O N - 000  
 UNIFORM PERCENT OF VALUE IS 097.00

R O L L PAGE 273  
 SUB-SECT - R VALUATION DATE-JUL 01, 2014  
 TAXABLE STATUS DATE-MAR 01, 2015  
 RPS150/V04/L015  
 CURRENT DATE 4/21/2015

\*\*\* S P E C I A L D I S T R I C T S U M M A R Y \*\*\*

CODE	DISTRICT NAME	TOTAL PARCELS	EXTENSION TYPE	EXTENSION VALUE	AD VALOREM VALUE	EXEMPT AMOUNT	TAXABLE VALUE
FD035	Rossie Fire Pr	3	TOTAL M		894,504		894,504

\*\*\* S C H O O L D I S T R I C T S U M M A R Y \*\*\*

CODE	DISTRICT NAME	TOTAL PARCELS	ASSESSED LAND	ASSESSED TOTAL	EXEMPT AMOUNT	TOTAL TAXABLE	STAR AMOUNT	STAR TAXABLE
222401	Indian River	1		17,890		17,890		17,890
404001	Gouverneur 1	1		491,977		491,977		491,977
404201	Hammond 1	1		384,637		384,637		384,637
	S U B - T O T A L	3		894,504		894,504		894,504
	T O T A L	3		894,504		894,504		894,504

\*\*\* S Y S T E M C O D E S S U M M A R Y \*\*\*

NO SYSTEM EXEMPTIONS AT THIS LEVEL

\*\*\* E X E M P T I O N S U M M A R Y \*\*\*

NO EXEMPTIONS AT THIS LEVEL

\*\*\* G R A N D T O T A L S \*\*\*

ROLL SEC	DESCRIPTION	TOTAL PARCELS	ASSESSED LAND	ASSESSED TOTAL	TAXABLE COUNTY	TAXABLE TOWN	TAXABLE SCHOOL	STAR TAXABLE
6	UTILITIES & N.C.	3		894,504	894,504	894,504	894,504	894,504

STATE OF NEW YORK  
 COUNTY - St Lawrence  
 TOWN - Rossie  
 SWIS - 407600

2 0 1 5 T E N T A T I V E A S S E S S M E N T R O L L  
 UTILITY & R.R. SECTION OF THE ROLL - 6  
 S U B - S E C T I O N - 0 0 0  
 UNIFORM PERCENT OF VALUE IS 097.00

PAGE 274  
 SUB-SECT - R VALUATION DATE-JUL 01, 2014  
 TAXABLE STATUS DATE-MAR 01, 2015  
 RPS150/V04/L015  
 CURRENT DATE 4/21/2015

R O L L S U B S E C T I O N - R - T O T A L S

\*\*\* S P E C I A L D I S T R I C T S U M M A R Y \*\*\*

CODE	DISTRICT NAME	TOTAL PARCELS	EXTENSION TYPE	EXTENSION VALUE	AD VALOREM VALUE	EXEMPT AMOUNT	TAXABLE VALUE
FD035	Rossie Fire Pr	3	TOTAL M		894,504		894,504

\*\*\* S C H O O L D I S T R I C T S U M M A R Y \*\*\*

CODE	DISTRICT NAME	TOTAL PARCELS	ASSESSED LAND	ASSESSED TOTAL	EXEMPT AMOUNT	TOTAL TAXABLE	STAR AMOUNT	STAR TAXABLE
222401	Indian River	1		17,890		17,890		17,890
404001	Gouverneur 1	1		491,977		491,977		491,977
404201	Hammond 1	1		384,637		384,637		384,637
	S U B - T O T A L	3		894,504		894,504		894,504
	T O T A L	3		894,504		894,504		894,504

\*\*\* S Y S T E M C O D E S S U M M A R Y \*\*\*

NO SYSTEM EXEMPTIONS AT THIS LEVEL

\*\*\* E X E M P T I O N S U M M A R Y \*\*\*

NO EXEMPTIONS AT THIS LEVEL

\*\*\* G R A N D T O T A L S \*\*\*

ROLL SEC	DESCRIPTION	TOTAL PARCELS	ASSESSED LAND	ASSESSED TOTAL	TAXABLE COUNTY	TAXABLE TOWN	TAXABLE SCHOOL	STAR TAXABLE
6	UTILITIES & N.C.	3		894,504	894,504	894,504	894,504	894,504



STATE OF NEW YORK  
 COUNTY - St Lawrence  
 TOWN - Rossie  
 SWIS - 407600

2 0 1 5 T E N T A T I V E A S S E S S M E N T R O L L  
 UTILITY & R.R. SECTION OF THE ROLL - 6  
 UNIFORM PERCENT OF VALUE IS 097.00

PAGE 275  
 VALUATION DATE-JUL 01, 2014  
 TAXABLE STATUS DATE-MAR 01, 2015  
 RPS150/V04/L015  
 CURRENT DATE 4/21/2015

R O L L S E C T I O N T O T A L S

\*\*\* S P E C I A L D I S T R I C T S U M M A R Y \*\*\*

CODE	DISTRICT NAME	TOTAL PARCELS	EXTENSION TYPE	EXTENSION VALUE	AD VALOREM VALUE	EXEMPT AMOUNT	TAXABLE VALUE
FD035	Rossie Fire Pr	7	TOTAL M		1045,574	33,761	1011,813

\*\*\* S C H O O L D I S T R I C T S U M M A R Y \*\*\*

CODE	DISTRICT NAME	TOTAL PARCELS	ASSESSED LAND	ASSESSED TOTAL	EXEMPT AMOUNT	TOTAL TAXABLE	STAR AMOUNT	STAR TAXABLE
222401	Indian River	2		20,904		20,904		20,904
404001	Gouverneur 1	2		556,789	8,333	548,456		548,456
404201	Hammond 1	3		467,881	25,428	442,453		442,453
	S U B - T O T A L	7		1045,574	33,761	1011,813		1011,813
	T O T A L	7		1045,574	33,761	1011,813		1011,813

\*\*\* S Y S T E M C O D E S S U M M A R Y \*\*\*

NO SYSTEM EXEMPTIONS AT THIS LEVEL

\*\*\* E X E M P T I O N S U M M A R Y \*\*\*

CODE	DESCRIPTION	TOTAL PARCELS	COUNTY	TOWN	SCHOOL
47100	Mass Telec	2	33,761	33,761	33,761
	T O T A L	2	33,761	33,761	33,761

STATE OF NEW YORK  
COUNTY - St Lawrence  
TOWN - Rossie  
SWIS - 407600

2 0 1 5 T E N T A T I V E A S S E S S M E N T R O L L

UTILITY & R.R. SECTION OF THE ROLL - 6

UNIFORM PERCENT OF VALUE IS 097.00

PAGE 276  
VALUATION DATE-JUL 01, 2014  
TAXABLE STATUS DATE-MAR 01, 2015  
RPS150/V04/L015  
CURRENT DATE 4/21/2015

R O L L S E C T I O N T O T A L S

\*\*\* G R A N D T O T A L S \*\*\*

ROLL SEC	DESCRIPTION	TOTAL PARCELS	ASSESSED LAND	ASSESSED TOTAL	TAXABLE COUNTY	TAXABLE TOWN	TAXABLE SCHOOL	STAR TAXABLE
6	UTILITIES & N.C.	7		1045,574	1011,813	1011,813	1011,813	1011,813

STATE OF NEW YORK  
 COUNTY - St Lawrence  
 TOWN - Rossie  
 SWIS - 407600

2 0 1 5 T E N T A T I V E A S S E S S M E N T R O L L  
 CEILING RAILROAD SECTION OF THE ROLL - 7  
 TAX MAP NUMBER SEQUENCE  
 UNIFORM PERCENT OF VALUE IS 097.00

PAGE 277  
 VALUATION DATE-JUL 01, 2014  
 TAXABLE STATUS DATE-MAR 01, 2015

TAX MAP PARCEL NUMBER	PROPERTY LOCATION & CLASS	ASSESSMENT	EXEMPTION CODE-----	COUNTY-----	TOWN-----	SCHOOL
CURRENT OWNERS NAME	SCHOOL DISTRICT	LAND	TAX DESCRIPTION	TAXABLE VALUE		
CURRENT OWNERS ADDRESS	PARCEL SIZE/GRID COORD	TOTAL	SPECIAL DISTRICTS	ACCOUNT NO.		
***** 185.004-1-26 *****						
185.004-1-26	Off Drum Rd		Railroad C 47200	744,711	744,711	744,711
CSX Transportation Inc	842 Ceiling rr					
Company Code 502000	Gouverneur 1 404001	0	COUNTY TAXABLE VALUE	455,289		
500 Water Street (J910)	Ceiling Rr	1200,000	TOWN TAXABLE VALUE	455,289		
Jacksonville, FL 32202	2.03 Miles		SCHOOL TAXABLE VALUE	455,289		
	ACRES 20.90 BANK9999942		AG001 Ag Dist #1	.00	MT	
	EAST-0185949 NRTH-1558921		FD035 Rossie Fire Prot	455,289	TO M	
	DEED BOOK 1999 PG-22278		744,711 EX			
	FULL MARKET VALUE	1237,113				
*****						

STATE OF NEW YORK  
 COUNTY - St Lawrence  
 TOWN - Rossie  
 SWIS - 407600

2 0 1 5 T E N T A T I V E A S S E S S M E N T R O L L  
 CEILING RAILROAD SECTION OF THE ROLL - 7  
 M A P S E C T I O N - 185  
 S U B - S E C T I O N - 004  
 UNIFORM PERCENT OF VALUE IS 097.00

PAGE 278  
 VALUATION DATE-JUL 01, 2014  
 TAXABLE STATUS DATE-MAR 01, 2015  
 RPS150/V04/L015  
 CURRENT DATE 4/21/2015

\*\*\* S P E C I A L D I S T R I C T S U M M A R Y \*\*\*

CODE	DISTRICT NAME	TOTAL PARCELS	EXTENSION TYPE	EXTENSION VALUE	AD VALOREM VALUE	EXEMPT AMOUNT	TAXABLE VALUE
AG001	Ag Dist #1	1	MOVTAX				
FD035	Rossie Fire Pr	1	TOTAL M		1200,000	744,711	455,289

\*\*\* S C H O O L D I S T R I C T S U M M A R Y \*\*\*

CODE	DISTRICT NAME	TOTAL PARCELS	ASSESSED LAND	ASSESSED TOTAL	EXEMPT AMOUNT	TOTAL TAXABLE	STAR AMOUNT	STAR TAXABLE
404001	Gouverneur 1	1		1200,000	744,711	455,289		455,289
	S U B - T O T A L	1		1200,000	744,711	455,289		455,289
	T O T A L	1		1200,000	744,711	455,289		455,289

\*\*\* S Y S T E M C O D E S S U M M A R Y \*\*\*

NO SYSTEM EXEMPTIONS AT THIS LEVEL

\*\*\* E X E M P T I O N S U M M A R Y \*\*\*

CODE	DESCRIPTION	TOTAL PARCELS	COUNTY	TOWN	SCHOOL
47200	Railroad C	1	744,711	744,711	744,711
	T O T A L	1	744,711	744,711	744,711

\*\*\* G R A N D T O T A L S \*\*\*

ROLL SEC	DESCRIPTION	TOTAL PARCELS	ASSESSED LAND	ASSESSED TOTAL	TAXABLE COUNTY	TAXABLE TOWN	TAXABLE SCHOOL	STAR TAXABLE
7	CEILING RAILROADS	1		1200,000	455,289	455,289	455,289	455,289

STATE OF NEW YORK  
 COUNTY - St Lawrence  
 TOWN - Rossie  
 SWIS - 407600

2 0 1 5 T E N T A T I V E A S S E S S M E N T R O L L  
 CEILING RAILROAD SECTION OF THE ROLL - 7  
 S U B - S E C T I O N - 004  
 UNIFORM PERCENT OF VALUE IS 097.00

PAGE 279  
 VALUATION DATE-JUL 01, 2014  
 TAXABLE STATUS DATE-MAR 01, 2015  
 RPS150/V04/L015  
 CURRENT DATE 4/21/2015

R O L L S U B S E C T I O N - - T O T A L S

\*\*\* S P E C I A L D I S T R I C T S U M M A R Y \*\*\*

CODE	DISTRICT NAME	TOTAL PARCELS	EXTENSION TYPE	EXTENSION VALUE	AD VALOREM VALUE	EXEMPT AMOUNT	TAXABLE VALUE
AG001	Ag Dist #1	1	MOVTAX				
FD035	Rossie Fire Pr	1	TOTAL M		1200,000	744,711	455,289

\*\*\* S C H O O L D I S T R I C T S U M M A R Y \*\*\*

CODE	DISTRICT NAME	TOTAL PARCELS	ASSESSED LAND	ASSESSED TOTAL	EXEMPT AMOUNT	TOTAL TAXABLE	STAR AMOUNT	STAR TAXABLE
404001	Gouverneur 1	1		1200,000	744,711	455,289		455,289
	S U B - T O T A L	1		1200,000	744,711	455,289		455,289
	T O T A L	1		1200,000	744,711	455,289		455,289

\*\*\* S Y S T E M C O D E S S U M M A R Y \*\*\*

NO SYSTEM EXEMPTIONS AT THIS LEVEL

\*\*\* E X E M P T I O N S U M M A R Y \*\*\*

CODE	DESCRIPTION	TOTAL PARCELS	COUNTY	TOWN	SCHOOL
47200	Railroad C	1	744,711	744,711	744,711
	T O T A L	1	744,711	744,711	744,711

\*\*\* G R A N D T O T A L S \*\*\*

ROLL SEC	DESCRIPTION	TOTAL PARCELS	ASSESSED LAND	ASSESSED TOTAL	TAXABLE COUNTY	TAXABLE TOWN	TAXABLE SCHOOL	STAR TAXABLE
7	CEILING RAILROADS	1		1200,000	455,289	455,289	455,289	455,289

STATE OF NEW YORK  
 COUNTY - St Lawrence  
 TOWN - Rossie  
 SWIS - 407600

2 0 1 5 T E N T A T I V E A S S E S S M E N T R O L L  
 CEILING RAILROAD SECTION OF THE ROLL - 7  
 UNIFORM PERCENT OF VALUE IS 097.00

PAGE 280  
 VALUATION DATE-JUL 01, 2014  
 TAXABLE STATUS DATE-MAR 01, 2015  
 RPS150/V04/L015  
 CURRENT DATE 4/21/2015

R O L L S E C T I O N T O T A L S

\*\*\* S P E C I A L D I S T R I C T S U M M A R Y \*\*\*

CODE	DISTRICT NAME	TOTAL PARCELS	EXTENSION TYPE	EXTENSION VALUE	AD VALOREM VALUE	EXEMPT AMOUNT	TAXABLE VALUE
AG001	Ag Dist #1	1	MOVTAX				
FD035	Rossie Fire Pr	1	TOTAL M		1200,000	744,711	455,289

\*\*\* S C H O O L D I S T R I C T S U M M A R Y \*\*\*

CODE	DISTRICT NAME	TOTAL PARCELS	ASSESSED LAND	ASSESSED TOTAL	EXEMPT AMOUNT	TOTAL TAXABLE	STAR AMOUNT	STAR TAXABLE
404001	Gouverneur 1	1		1200,000	744,711	455,289		455,289
	S U B - T O T A L	1		1200,000	744,711	455,289		455,289
	T O T A L	1		1200,000	744,711	455,289		455,289

\*\*\* S Y S T E M C O D E S S U M M A R Y \*\*\*

NO SYSTEM EXEMPTIONS AT THIS LEVEL

\*\*\* E X E M P T I O N S U M M A R Y \*\*\*

CODE	DESCRIPTION	TOTAL PARCELS	COUNTY	TOWN	SCHOOL
47200	Railroad C	1	744,711	744,711	744,711
	T O T A L	1	744,711	744,711	744,711

\*\*\* G R A N D T O T A L S \*\*\*

ROLL SEC	DESCRIPTION	TOTAL PARCELS	ASSESSED LAND	ASSESSED TOTAL	TAXABLE COUNTY	TAXABLE TOWN	TAXABLE SCHOOL	STAR TAXABLE
7	CEILING RAILROADS	1		1200,000	455,289	455,289	455,289	455,289

STATE OF NEW YORK  
 COUNTY - St Lawrence  
 TOWN - Rossie  
 SWIS - 407600

2 0 1 5 T E N T A T I V E A S S E S S M E N T R O L L  
 WHOLLY EXEMPT SECTION OF THE ROLL - 8  
 TAX MAP NUMBER SEQUENCE  
 UNIFORM PERCENT OF VALUE IS 097.00

PAGE 281  
 VALUATION DATE-JUL 01, 2014  
 TAXABLE STATUS DATE-MAR 01, 2015

TAX MAP PARCEL NUMBER	PROPERTY LOCATION & CLASS	ASSESSMENT	EXEMPTION CODE-----	COUNTY-----	TOWN-----	SCHOOL
CURRENT OWNERS NAME	SCHOOL DISTRICT	LAND	TAX DESCRIPTION	TAXABLE VALUE		
CURRENT OWNERS ADDRESS	PARCEL SIZE/GRID COORD	TOTAL	SPECIAL DISTRICTS	ACCOUNT NO.		
***** 156.004-2-20.112 *****						
156.004-2-20.112	Grass Lk 961 State park - WTRFNT		New York S 12100	38,000	38,000	38,000
New York State Park	Hammond 1 404201	38,000	COUNTY TAXABLE VALUE	0		
Attn: SLC Treasurer	521x119x500x252x588x375	38,000	TOWN TAXABLE VALUE	0		
48 Court St	FRNT 521.00 DPTH		SCHOOL TAXABLE VALUE	0		
Canton, NY 13617	ACRES 6.86 BANK9999998		FD035 Rossie Fire Prot	0 TO M		
	EAST-0137172 NRTH-1585073		38,000 EX			
	DEED BOOK 1028 PG-00297					
	FULL MARKET VALUE	39,175				
*****						

STATE OF NEW YORK  
 COUNTY - St Lawrence  
 TOWN - Rossie  
 SWIS - 407600

2 0 1 5 T E N T A T I V E A S S E S S M E N T R O L L  
 WHOLLY EXEMPT SECTION OF THE ROLL - 8  
 M A P S E C T I O N - 156  
 S U B - S E C T I O N - 004  
 UNIFORM PERCENT OF VALUE IS 097.00

PAGE 282  
 VALUATION DATE-JUL 01, 2014  
 TAXABLE STATUS DATE-MAR 01, 2015  
 RPS150/V04/L015  
 CURRENT DATE 4/21/2015

\*\*\* S P E C I A L D I S T R I C T S U M M A R Y \*\*\*

CODE	DISTRICT NAME	TOTAL PARCELS	EXTENSION TYPE	EXTENSION VALUE	AD VALOREM VALUE	EXEMPT AMOUNT	TAXABLE VALUE
FD035	Rossie Fire Pr	1	TOTAL M		38,000	38,000	

\*\*\* S C H O O L D I S T R I C T S U M M A R Y \*\*\*

CODE	DISTRICT NAME	TOTAL PARCELS	ASSESSED LAND	ASSESSED TOTAL	EXEMPT AMOUNT	TOTAL TAXABLE	STAR AMOUNT	STAR TAXABLE
404201	Hammond 1	1	38,000	38,000	38,000			
	S U B - T O T A L	1	38,000	38,000	38,000			
	T O T A L	1	38,000	38,000	38,000			

\*\*\* S Y S T E M C O D E S S U M M A R Y \*\*\*

NO SYSTEM EXEMPTIONS AT THIS LEVEL

\*\*\* E X E M P T I O N S U M M A R Y \*\*\*

CODE	DESCRIPTION	TOTAL PARCELS	COUNTY	TOWN	SCHOOL
12100	New York S	1	38,000	38,000	38,000
	T O T A L	1	38,000	38,000	38,000

\*\*\* G R A N D T O T A L S \*\*\*

ROLL SEC	DESCRIPTION	TOTAL PARCELS	ASSESSED LAND	ASSESSED TOTAL	TAXABLE COUNTY	TAXABLE TOWN	TAXABLE SCHOOL	STAR TAXABLE
8	WHOLLY EXEMPT	1	38,000	38,000				



STATE OF NEW YORK  
COUNTY - St Lawrence  
TOWN - Rossie  
SWIS - 407600

2 0 1 5 T E N T A T I V E A S S E S S M E N T R O L L  
WHOLLY EXEMPT SECTION OF THE ROLL - 8  
TAX MAP NUMBER SEQUENCE  
UNIFORM PERCENT OF VALUE IS 097.00

PAGE 283  
VALUATION DATE-JUL 01, 2014  
TAXABLE STATUS DATE-MAR 01, 2015

TAX MAP PARCEL NUMBER	PROPERTY LOCATION & CLASS	ASSESSMENT	EXEMPTION CODE	COUNTY	TOWN	SCHOOL
CURRENT OWNERS NAME	SCHOOL DISTRICT	LAND	TAX DESCRIPTION	TAXABLE VALUE		ACCOUNT NO.
CURRENT OWNERS ADDRESS	PARCEL SIZE/GRID COORD	TOTAL	SPECIAL DISTRICTS			
***** 157.001-4-8 *****						
157.001-4-8	CR 3 695 Cemetery		NALL CEM 27350	4,200	4,200	8- 36- 4 4,200
Riverside Cemetery	Hammond 1 404201	4,200	COUNTY TAXABLE VALUE	0		
Attn: Town Clerk	Riverside Cemetery	4,200	TOWN TAXABLE VALUE	0		
908 County Route 3	FRNT 305.00 DPTH		SCHOOL TAXABLE VALUE	0		
Redwood, NY 13679	ACRES 1.60		AG001 Ag Dist #1	.00 MT		
	EAST-0155094 NRTH-1593987		FD035 Rossie Fire Prot	0 TO M		
	DEED BOOK 158A PG-194		4,200 EX			
	FULL MARKET VALUE	4,330				
***** 157.001-4-9 *****						
157.001-4-9	CR 3 695 Cemetery		NALL CEM 27350	4,200	4,200	8- 36- 5 4,200
St Patrick's Cemetery	Hammond 1 404201	4,200	COUNTY TAXABLE VALUE	0		
Monsignor	365'fr	4,200	TOWN TAXABLE VALUE	0		
PO Box 216	St Patrick's Cemetery		SCHOOL TAXABLE VALUE	0		
Morristown, NY 13664	ACRES 1.50		AG001 Ag Dist #1	.00 MT		
	EAST-0155166 NRTH-1593696		FD035 Rossie Fire Prot	0 TO M		
	DEED BOOK 176A PG-00053		4,200 EX			
	FULL MARKET VALUE	4,330				
***** 157.001-4-10 *****						
157.001-4-10	CR 3 322 Rural vac>10		Town Owned 13500	4,550	4,550	4,550
Town Of Rossie	Hammond 1 404201	4,550	COUNTY TAXABLE VALUE	0		
908 County Route 3	Lot # 2	4,550	TOWN TAXABLE VALUE	0		
Redwood, NY 13679	250'fr		SCHOOL TAXABLE VALUE	0		
	ACRES 13.00		AG001 Ag Dist #1	.00 MT		
	EAST-0154779 NRTH-1593878		FD035 Rossie Fire Prot	0 TO M		
	DEED BOOK 1999 PG-2749		4,550 EX			
	FULL MARKET VALUE	4,691				
***** 157.001-4-11 *****						
157.001-4-11	CR 3 314 Rural vac<10		Town Owned 13500	400	400	400
Town Of Rossie	Hammond 1 404201	400	COUNTY TAXABLE VALUE	0		
Town Lot	Vacant Lot	400	TOWN TAXABLE VALUE	0		
Wayne Knight	FRNT 26.00 DPTH 40.00		SCHOOL TAXABLE VALUE	0		
908 County Route 3	EAST-0155350 NRTH-1593683		AG001 Ag Dist #1	.00 MT		
Redwood, NY 13679	DEED BOOK 183C PG-01375		FD035 Rossie Fire Prot	0 TO M		
	FULL MARKET VALUE	412	400 EX			
*****						

STATE OF NEW YORK  
 COUNTY - St Lawrence  
 TOWN - Rossie  
 SWIS - 407600

2 0 1 5 T E N T A T I V E A S S E S S M E N T R O L L  
 WHOLLY EXEMPT SECTION OF THE ROLL - 8  
 M A P S E C T I O N - 157  
 S U B - S E C T I O N - 001  
 UNIFORM PERCENT OF VALUE IS 097.00

PAGE 284  
 VALUATION DATE-JUL 01, 2014  
 TAXABLE STATUS DATE-MAR 01, 2015  
 RPS150/V04/L015  
 CURRENT DATE 4/21/2015

\*\*\* S P E C I A L D I S T R I C T S U M M A R Y \*\*\*

CODE	DISTRICT NAME	TOTAL PARCELS	EXTENSION TYPE	EXTENSION VALUE	AD VALOREM VALUE	EXEMPT AMOUNT	TAXABLE VALUE
AG001	Ag Dist #1	4	MOVTAX				
FD035	Rossie Fire Pr	4	TOTAL M		13,350	13,350	

\*\*\* S C H O O L D I S T R I C T S U M M A R Y \*\*\*

CODE	DISTRICT NAME	TOTAL PARCELS	ASSESSED LAND	ASSESSED TOTAL	EXEMPT AMOUNT	TOTAL TAXABLE	STAR AMOUNT	STAR TAXABLE
404201	Hammond 1	4	13,350	13,350	13,350			
	S U B - T O T A L	4	13,350	13,350	13,350			
	T O T A L	4	13,350	13,350	13,350			

\*\*\* S Y S T E M C O D E S S U M M A R Y \*\*\*

NO SYSTEM EXEMPTIONS AT THIS LEVEL

\*\*\* E X E M P T I O N S U M M A R Y \*\*\*

CODE	DESCRIPTION	TOTAL PARCELS	COUNTY	TOWN	SCHOOL
13500	Town Owned	2	4,950	4,950	4,950
27350	NALL CEM	2	8,400	8,400	8,400
	T O T A L	4	13,350	13,350	13,350

STATE OF NEW YORK  
COUNTY - St Lawrence  
TOWN - Rossie  
SWIS - 407600

2 0 1 5 T E N T A T I V E A S S E S S M E N T R O L L  
WHOLLY EXEMPT SECTION OF THE ROLL - 8  
M A P S E C T I O N - 157  
S U B - S E C T I O N - 001  
UNIFORM PERCENT OF VALUE IS 097.00

PAGE 285  
VALUATION DATE-JUL 01, 2014  
TAXABLE STATUS DATE-MAR 01, 2015  
RPS150/V04/L015  
CURRENT DATE 4/21/2015

\*\*\* G R A N D T O T A L S \*\*\*

ROLL SEC	DESCRIPTION	TOTAL PARCELS	ASSESSED LAND	ASSESSED TOTAL	TAXABLE COUNTY	TAXABLE TOWN	TAXABLE SCHOOL	STAR TAXABLE
8	WHOLLY EXEMPT	4	13,350	13,350				

STATE OF NEW YORK  
 COUNTY - St Lawrence  
 TOWN - Rossie  
 SWIS - 407600

2 0 1 5 T E N T A T I V E A S S E S S M E N T R O L L  
 WHOLLY EXEMPT SECTION OF THE ROLL - 8  
 TAX MAP NUMBER SEQUENCE  
 UNIFORM PERCENT OF VALUE IS 097.00

PAGE 286  
 VALUATION DATE-JUL 01, 2014  
 TAXABLE STATUS DATE-MAR 01, 2015

TAX MAP PARCEL NUMBER	PROPERTY LOCATION & CLASS	ASSESSMENT	EXEMPTION CODE-----	COUNTY-----	TOWN-----	SCHOOL
CURRENT OWNERS NAME	SCHOOL DISTRICT	LAND	TAX DESCRIPTION	TAXABLE VALUE		
CURRENT OWNERS ADDRESS	PARCEL SIZE/GRID COORD	TOTAL	SPECIAL DISTRICTS	ACCOUNT NO.		
***** 157.003-1-16 *****						
157.003-1-16	CR 3 961 State park - WTRFNT		New York S 12100	13,000	13,000	13,000
New York State Park	Hammond 1 404201	13,000	COUNTY TAXABLE VALUE	0		
Attn: SLC Treasurer	Proj E-Iwa(fisherman Acc.	13,000	TOWN TAXABLE VALUE	0		
48 Court St	Site) 161'On Indian Riv		SCHOOL TAXABLE VALUE	0		
Canton, NY 13617	157x172x161x139		AG001 Ag Dist #1	.00	MT	
	FRNT 157.00 DPTH		FD035 Rossie Fire Prot	0	TO M	
	ACRES 0.56 BANK9999998		13,000 EX			
	EAST-0155689 NRTH-1592207					
	DEED BOOK 1051 PG-817					
	FULL MARKET VALUE	13,402				
*****						

STATE OF NEW YORK  
 COUNTY - St Lawrence  
 TOWN - Rossie  
 SWIS - 407600

2 0 1 5 T E N T A T I V E A S S E S S M E N T R O L L  
 WHOLLY EXEMPT SECTION OF THE ROLL - 8  
 M A P S E C T I O N - 157  
 S U B - S E C T I O N - 003  
 UNIFORM PERCENT OF VALUE IS 097.00

PAGE 287  
 VALUATION DATE-JUL 01, 2014  
 TAXABLE STATUS DATE-MAR 01, 2015  
 RPS150/V04/L015  
 CURRENT DATE 4/21/2015

\*\*\* S P E C I A L D I S T R I C T S U M M A R Y \*\*\*

CODE	DISTRICT NAME	TOTAL PARCELS	EXTENSION TYPE	EXTENSION VALUE	AD VALOREM VALUE	EXEMPT AMOUNT	TAXABLE VALUE
AG001	Ag Dist #1	1	MOVTAX				
FD035	Rossie Fire Pr	1	TOTAL M		13,000	13,000	

\*\*\* S C H O O L D I S T R I C T S U M M A R Y \*\*\*

CODE	DISTRICT NAME	TOTAL PARCELS	ASSESSED LAND	ASSESSED TOTAL	EXEMPT AMOUNT	TOTAL TAXABLE	STAR AMOUNT	STAR TAXABLE
404201	Hammond 1	1	13,000	13,000	13,000			
	S U B - T O T A L	1	13,000	13,000	13,000			
	T O T A L	1	13,000	13,000	13,000			

\*\*\* S Y S T E M C O D E S S U M M A R Y \*\*\*

NO SYSTEM EXEMPTIONS AT THIS LEVEL

\*\*\* E X E M P T I O N S U M M A R Y \*\*\*

CODE	DESCRIPTION	TOTAL PARCELS	COUNTY	TOWN	SCHOOL
12100	New York S	1	13,000	13,000	13,000
	T O T A L	1	13,000	13,000	13,000

\*\*\* G R A N D T O T A L S \*\*\*

ROLL SEC	DESCRIPTION	TOTAL PARCELS	ASSESSED LAND	ASSESSED TOTAL	TAXABLE COUNTY	TAXABLE TOWN	TAXABLE SCHOOL	STAR TAXABLE
8	WHOLLY EXEMPT	1	13,000	13,000				

STATE OF NEW YORK  
 COUNTY - St Lawrence  
 TOWN - Rossie  
 SWIS - 407600

2 0 1 5 T E N T A T I V E A S S E S S M E N T R O L L  
 WHOLLY EXEMPT SECTION OF THE ROLL - 8  
 TAX MAP NUMBER SEQUENCE  
 UNIFORM PERCENT OF VALUE IS 097.00

PAGE 288  
 VALUATION DATE-JUL 01, 2014  
 TAXABLE STATUS DATE-MAR 01, 2015

TAX MAP PARCEL NUMBER	PROPERTY LOCATION & CLASS	ASSESSMENT	EXEMPTION CODE	COUNTY	TOWN	SCHOOL
CURRENT OWNERS NAME	SCHOOL DISTRICT	LAND	TAX DESCRIPTION	TAXABLE VALUE		
CURRENT OWNERS ADDRESS	PARCEL SIZE/GRID COORD	TOTAL	SPECIAL DISTRICTS	ACCOUNT NO.		
***** 157.004-1-1 *****						
918 CR 3				157.004-1-1	8- 36- 9	
157.004-1-1	690 Misc com srv		Other Non 25300	70,000	70,000	70,000
Rossie Community Center Inc.	Hammond 1 404201	10,700	COUNTY TAXABLE VALUE	0		
% Kimberly Hutton	Wood Building	70,000	TOWN TAXABLE VALUE	0		
606 County Route 3	Rossie Community Center		SCHOOL TAXABLE VALUE	0		
Redwood, NY 13679	ACRES 2.60		AG001 Ag Dist #1	.00	MT	
	EAST-0156133 NRTH-1590635		FD035 Rossie Fire Prot	0	TO M	
	DEED BOOK 1056 PG-943		70,000 EX			
	FULL MARKET VALUE	72,165				
***** 157.004-1-2 *****						
908 CR 3				157.004-1-2	8- 36-13	
157.004-1-2	651 Highway gar		Town Owned 13500	240,000	240,000	240,000
Town Of Rossie	Hammond 1 404201	10,650	COUNTY TAXABLE VALUE	0		
Attn: Wayne Knight, Supr	New Town Barn	240,000	TOWN TAXABLE VALUE	0		
908 County Route 3	ACRES 2.30		SCHOOL TAXABLE VALUE	0		
Redwood, NY 13679	EAST-0156179 NRTH-1590291		AG001 Ag Dist #1	.00	MT	
	DEED BOOK 879 PG-01181		FD035 Rossie Fire Prot	0	TO M	
	FULL MARKET VALUE	247,423	240,000 EX			
***** 157.004-1-11 *****						
Off Lockie Rd				157.004-1-11	8- 36-15	
157.004-1-11	961 State park		New York S 12100	34,200	34,200	34,200
New York State Park	Gouverneur 1 404001	34,200	COUNTY TAXABLE VALUE	0		
Attn: Dept Of Taxation	ACRES 76.00 BANK9999998	34,200	TOWN TAXABLE VALUE	0		
1 Empire State Plz	EAST-0164512 NRTH-1591877		SCHOOL TAXABLE VALUE	0		
Albany, NY 12227	DEED BOOK 714 PG-00097		FD035 Rossie Fire Prot	0	TO M	
	FULL MARKET VALUE	35,258	34,200 EX			
*****						

STATE OF NEW YORK  
 COUNTY - St Lawrence  
 TOWN - Rossie  
 SWIS - 407600

2 0 1 5 T E N T A T I V E A S S E S S M E N T R O L L  
 WHOLLY EXEMPT SECTION OF THE ROLL - 8  
 M A P S E C T I O N - 157  
 S U B - S E C T I O N - 004  
 UNIFORM PERCENT OF VALUE IS 097.00

PAGE 289  
 VALUATION DATE-JUL 01, 2014  
 TAXABLE STATUS DATE-MAR 01, 2015  
 RPS150/V04/L015  
 CURRENT DATE 4/21/2015

\*\*\* S P E C I A L D I S T R I C T S U M M A R Y \*\*\*

CODE	DISTRICT NAME	TOTAL PARCELS	EXTENSION TYPE	EXTENSION VALUE	AD VALOREM VALUE	EXEMPT AMOUNT	TAXABLE VALUE
AG001	Ag Dist #1		2 MOVTAX				
FD035	Rossie Fire Pr		3 TOTAL M		344,200	344,200	

\*\*\* S C H O O L D I S T R I C T S U M M A R Y \*\*\*

CODE	DISTRICT NAME	TOTAL PARCELS	ASSESSED LAND	ASSESSED TOTAL	EXEMPT AMOUNT	TOTAL TAXABLE	STAR AMOUNT	STAR TAXABLE
404001	Gouverneur 1	1	34,200	34,200	34,200			
404201	Hammond 1	2	21,350	310,000	310,000			
	S U B - T O T A L	3	55,550	344,200	344,200			
	T O T A L	3	55,550	344,200	344,200			

\*\*\* S Y S T E M C O D E S S U M M A R Y \*\*\*

NO SYSTEM EXEMPTIONS AT THIS LEVEL

\*\*\* E X E M P T I O N S U M M A R Y \*\*\*

CODE	DESCRIPTION	TOTAL PARCELS	COUNTY	TOWN	SCHOOL
12100	New York S	1	34,200	34,200	34,200
13500	Town Owned	1	240,000	240,000	240,000
25300	Other Non	1	70,000	70,000	70,000
	T O T A L	3	344,200	344,200	344,200

STATE OF NEW YORK  
COUNTY - St Lawrence  
TOWN - Rossie  
SWIS - 407600

2 0 1 5 T E N T A T I V E A S S E S S M E N T R O L L  
WHOLLY EXEMPT SECTION OF THE ROLL - 8  
M A P S E C T I O N - 157  
S U B - S E C T I O N - 004  
UNIFORM PERCENT OF VALUE IS 097.00

PAGE 290  
VALUATION DATE-JUL 01, 2014  
TAXABLE STATUS DATE-MAR 01, 2015  
RPS150/V04/L015  
CURRENT DATE 4/21/2015

\*\*\* G R A N D T O T A L S \*\*\*

ROLL SEC	DESCRIPTION	TOTAL PARCELS	ASSESSED LAND	ASSESSED TOTAL	TAXABLE COUNTY	TAXABLE TOWN	TAXABLE SCHOOL	STAR TAXABLE
8	WHOLLY EXEMPT	3	55,550	344,200				



STATE OF NEW YORK  
COUNTY - St Lawrence  
TOWN - Rossie  
SWIS - 407600

2 0 1 5 T E N T A T I V E A S S E S S M E N T R O L L  
WHOLLY EXEMPT SECTION OF THE ROLL - 8  
TAX MAP NUMBER SEQUENCE  
UNIFORM PERCENT OF VALUE IS 097.00

PAGE 291  
VALUATION DATE-JUL 01, 2014  
TAXABLE STATUS DATE-MAR 01, 2015

TAX MAP PARCEL NUMBER	PROPERTY LOCATION & CLASS	ASSESSMENT	EXEMPTION CODE	COUNTY	TOWN	SCHOOL
CURRENT OWNERS NAME	SCHOOL DISTRICT	LAND	TAX DESCRIPTION	TAXABLE VALUE		
CURRENT OWNERS ADDRESS	PARCEL SIZE/GRID COORD	TOTAL	SPECIAL DISTRICTS	ACCOUNT NO.		
***** 157.006-2-7 *****						
157.006-2-7	Mill Rd 340 Vacant indus		Town Owned 13500	7,200	7,200	7,200
Town Of Rossie	Hammond 1 404201	7,200	COUNTY TAXABLE VALUE	0		
Attn: Wayne Knight, Supr.	Stone Barn	7,200	TOWN TAXABLE VALUE	0		
908 County Route 3	200xvar Town Barn		SCHOOL TAXABLE VALUE	0		
Redwood, NY 13679	FRNT 200.00 DPTH		FD035 Rossie Fire Prot	0 TO M		
	ACRES 0.45		7,200 EX			
	EAST-0154951 NRTH-1598980					
	DEED BOOK 499 PG-00001					
	FULL MARKET VALUE	7,423				
***** 157.006-4-20 *****						
157.006-4-20	1237 CR 3 620 Religious		Religious 25110	112,100	112,100	112,100
Rossie Community Congregation	Hammond 1 404201	5,000	COUNTY TAXABLE VALUE	0		
1237 County Route 3	Wood Church	112,100	TOWN TAXABLE VALUE	0		
Hammond, NY 13646	Presbyterian Society		SCHOOL TAXABLE VALUE	0		
	75x66x70x64		FD035 Rossie Fire Prot	0 TO M		
	FRNT 75.00 DPTH 65.00		112,100 EX			
	EAST-0154309 NRTH-1598240					
	DEED BOOK 2006 PG-6951					
	FULL MARKET VALUE	115,567				
***** 157.006-4-24 *****						
157.006-4-24	CR 3 323 Vacant rural		Religious 25110	500	500	500
Church Exempt	Hammond 1 404201	500	COUNTY TAXABLE VALUE	0		
Attn: Monsignor	Lot Adjoins Stone Church	500	TOWN TAXABLE VALUE	0		
PO Box 216	Used For Parking		SCHOOL TAXABLE VALUE	0		
Morristown, NY 13664	10x281x15x272		FD035 Rossie Fire Prot	0 TO M		
	FRNT 10.00 DPTH 276.00		500 EX			
	EAST-0154376 NRTH-1597941					
	DEED BOOK 727 PG-00080					
	FULL MARKET VALUE	515				
***** 157.006-4-25 *****						
157.006-4-25	1219 CR 3 620 Religious		Religious 25110	195,000	195,000	195,000
Catholic Society	Hammond 1 404201	5,000	COUNTY TAXABLE VALUE	0		
Attn: Monsignor	Stone Church	195,000	TOWN TAXABLE VALUE	0		
PO Box 216	Catholic Society		SCHOOL TAXABLE VALUE	0		
Morristown, NY 13664	70xvar		FD035 Rossie Fire Prot	0 TO M		
	FRNT 70.00 DPTH		195,000 EX			
	ACRES 0.50					
	EAST-0154348 NRTH-1597841					
	DEED BOOK 107A PG-00353					
	FULL MARKET VALUE	201,031				

STATE OF NEW YORK  
 COUNTY - St Lawrence  
 TOWN - Rossie  
 SWIS - 407600

2 0 1 5 T E N T A T I V E A S S E S S M E N T R O L L  
 WHOLLY EXEMPT SECTION OF THE ROLL - 8  
 TAX MAP NUMBER SEQUENCE  
 UNIFORM PERCENT OF VALUE IS 097.00

PAGE 292  
 VALUATION DATE-JUL 01, 2014  
 TAXABLE STATUS DATE-MAR 01, 2015

TAX MAP PARCEL NUMBER	PROPERTY LOCATION & CLASS	ASSESSMENT	EXEMPTION CODE	COUNTY	TOWN	SCHOOL
CURRENT OWNERS NAME	SCHOOL DISTRICT	LAND	TAX DESCRIPTION	TAXABLE VALUE		
CURRENT OWNERS ADDRESS	PARCEL SIZE/GRID COORD	TOTAL	SPECIAL DISTRICTS	ACCOUNT NO.		
***** 157.006-4-27 *****						
157.006-4-27	CR 3 330 Vacant comm		Religious 25110	1,300	1,300	1,300
Church Exempt	Hammond 1 404201	1,300	COUNTY TAXABLE VALUE	0		
Attn: Monsignor	FRNT 96.00 DPTH 26.00	1,300	TOWN TAXABLE VALUE	0		
PO Box 216	EAST-0154487 NRTH-1597665		SCHOOL TAXABLE VALUE	0		
Morristown, NY 13664	FULL MARKET VALUE	1,340	FD035 Rossie Fire Prot	0 TO M		
***** 1,300 EX *****						

STATE OF NEW YORK  
 COUNTY - St Lawrence  
 TOWN - Rossie  
 SWIS - 407600

2 0 1 5 T E N T A T I V E A S S E S S M E N T R O L L  
 WHOLLY EXEMPT SECTION OF THE ROLL - 8  
 M A P S E C T I O N - 157  
 S U B - S E C T I O N - 006  
 UNIFORM PERCENT OF VALUE IS 097.00

PAGE 293  
 VALUATION DATE-JUL 01, 2014  
 TAXABLE STATUS DATE-MAR 01, 2015  
 RPS150/V04/L015  
 CURRENT DATE 4/21/2015

\*\*\* S P E C I A L D I S T R I C T S U M M A R Y \*\*\*

CODE	DISTRICT NAME	TOTAL PARCELS	EXTENSION TYPE	EXTENSION VALUE	AD VALOREM VALUE	EXEMPT AMOUNT	TAXABLE VALUE
FD035	Rossie Fire Pr	5	TOTAL M		316,100	316,100	

\*\*\* S C H O O L D I S T R I C T S U M M A R Y \*\*\*

CODE	DISTRICT NAME	TOTAL PARCELS	ASSESSED LAND	ASSESSED TOTAL	EXEMPT AMOUNT	TOTAL TAXABLE	STAR AMOUNT	STAR TAXABLE
404201	Hammond 1	5	19,000	316,100	316,100			
	S U B - T O T A L	5	19,000	316,100	316,100			
	T O T A L	5	19,000	316,100	316,100			

\*\*\* S Y S T E M C O D E S S U M M A R Y \*\*\*

NO SYSTEM EXEMPTIONS AT THIS LEVEL

\*\*\* E X E M P T I O N S U M M A R Y \*\*\*

CODE	DESCRIPTION	TOTAL PARCELS	COUNTY	TOWN	SCHOOL
13500	Town Owned	1	7,200	7,200	7,200
25110	Religious	4	308,900	308,900	308,900
	T O T A L	5	316,100	316,100	316,100

\*\*\* G R A N D T O T A L S \*\*\*

ROLL SEC	DESCRIPTION	TOTAL PARCELS	ASSESSED LAND	ASSESSED TOTAL	TAXABLE COUNTY	TAXABLE TOWN	TAXABLE SCHOOL	STAR TAXABLE
8	WHOLLY EXEMPT	5	19,000	316,100				

STATE OF NEW YORK  
 COUNTY - St Lawrence  
 TOWN - Rossie  
 SWIS - 407600

2 0 1 5 T E N T A T I V E A S S E S S M E N T R O L L  
 WHOLLY EXEMPT SECTION OF THE ROLL - 8  
 TAX MAP NUMBER SEQUENCE  
 UNIFORM PERCENT OF VALUE IS 097.00

PAGE 294  
 VALUATION DATE-JUL 01, 2014  
 TAXABLE STATUS DATE-MAR 01, 2015

TAX MAP PARCEL NUMBER	PROPERTY LOCATION & CLASS	ASSESSMENT	EXEMPTION CODE-----	COUNTY-----	TOWN-----	SCHOOL
CURRENT OWNERS NAME	SCHOOL DISTRICT	LAND	TAX DESCRIPTION	TAXABLE VALUE		
CURRENT OWNERS ADDRESS	PARCEL SIZE/GRID COORD	TOTAL	SPECIAL DISTRICTS	ACCOUNT NO.		
***** 172.003-4-4 *****						
172.003-4-4	CR 12		Town Cemet 13510	3,900	3,900	8- 36- 7
Methodist Episcopal Church	Gouverneur 1 404001	3,900	COUNTY TAXABLE VALUE	0		3,900
of Wegatchie	Plot revised 11/2012	3,900	TOWN TAXABLE VALUE	0		
Town Clerk	148x307x180x325		SCHOOL TAXABLE VALUE	0		
908 County Route 3	Wegatchie Cmtry&chrch lt		FD035 Rossie Fire Prot	0 TO M		
Redwood, NY 13679	FRNT 146.00 DPTH 316.00		3,900 EX			
	EAST-0170517 NRTH-1570667					
	FULL MARKET VALUE	4,021				
*****						

STATE OF NEW YORK  
 COUNTY - St Lawrence  
 TOWN - Rossie  
 SWIS - 407600

2 0 1 5 T E N T A T I V E A S S E S S M E N T R O L L  
 WHOLLY EXEMPT SECTION OF THE ROLL - 8  
 M A P S E C T I O N - 172  
 S U B - S E C T I O N - 003  
 UNIFORM PERCENT OF VALUE IS 097.00

PAGE 295  
 VALUATION DATE-JUL 01, 2014  
 TAXABLE STATUS DATE-MAR 01, 2015  
 RPS150/V04/L015  
 CURRENT DATE 4/21/2015

\*\*\* S P E C I A L D I S T R I C T S U M M A R Y \*\*\*

CODE	DISTRICT NAME	TOTAL PARCELS	EXTENSION TYPE	EXTENSION VALUE	AD VALOREM VALUE	EXEMPT AMOUNT	TAXABLE VALUE
FD035	Rossie Fire Pr	1	TOTAL M		3,900	3,900	

\*\*\* S C H O O L D I S T R I C T S U M M A R Y \*\*\*

CODE	DISTRICT NAME	TOTAL PARCELS	ASSESSED LAND	ASSESSED TOTAL	EXEMPT AMOUNT	TOTAL TAXABLE	STAR AMOUNT	STAR TAXABLE
404001	Gouverneur 1	1	3,900	3,900	3,900			
	S U B - T O T A L	1	3,900	3,900	3,900			
	T O T A L	1	3,900	3,900	3,900			

\*\*\* S Y S T E M C O D E S S U M M A R Y \*\*\*

NO SYSTEM EXEMPTIONS AT THIS LEVEL

\*\*\* E X E M P T I O N S U M M A R Y \*\*\*

CODE	DESCRIPTION	TOTAL PARCELS	COUNTY	TOWN	SCHOOL
13510	Town Cemet	1	3,900	3,900	3,900
	T O T A L	1	3,900	3,900	3,900

\*\*\* G R A N D T O T A L S \*\*\*

ROLL SEC	DESCRIPTION	TOTAL PARCELS	ASSESSED LAND	ASSESSED TOTAL	TAXABLE COUNTY	TAXABLE TOWN	TAXABLE SCHOOL	STAR TAXABLE
8	WHOLLY EXEMPT	1	3,900	3,900				

STATE OF NEW YORK  
 COUNTY - St Lawrence  
 TOWN - Rossie  
 SWIS - 407600

2 0 1 5 T E N T A T I V E A S S E S S M E N T R O L L  
 WHOLLY EXEMPT SECTION OF THE ROLL - 8  
 TAX MAP NUMBER SEQUENCE  
 UNIFORM PERCENT OF VALUE IS 097.00

PAGE 296  
 VALUATION DATE-JUL 01, 2014  
 TAXABLE STATUS DATE-MAR 01, 2015

TAX MAP PARCEL NUMBER	PROPERTY LOCATION & CLASS	ASSESSMENT	EXEMPTION CODE-----	COUNTY-----	TOWN-----	SCHOOL
CURRENT OWNERS NAME	SCHOOL DISTRICT	LAND	TAX DESCRIPTION	TAXABLE VALUE		
CURRENT OWNERS ADDRESS	PARCEL SIZE/GRID COORD	TOTAL	SPECIAL DISTRICTS	ACCOUNT NO.		
***** 185.001-2-9 *****						
185.001-2-9	508 Spragueville Rd		Town Owned 13500	30,000	30,000	30,000
Town of Rossie	682 Rec facility		COUNTY TAXABLE VALUE	0		
908 County Route 3	Gouverneur 1 404001	5,000	TOWN TAXABLE VALUE	0		
Redwood, NY 13679	Stone Building	30,000	SCHOOL TAXABLE VALUE	0		
	Somerville Comm Center		FD035 Rossie Fire Prot	0 TO M		
	FRNT 98.00 DPTH 78.00		30,000 EX			
	EAST-0179703 NRTH-1563133					
	DEED BOOK 2009 PG-6879					
	FULL MARKET VALUE	30,928				
*****						

STATE OF NEW YORK  
 COUNTY - St Lawrence  
 TOWN - Rossie  
 SWIS - 407600

2 0 1 5 T E N T A T I V E A S S E S S M E N T R O L L  
 WHOLLY EXEMPT SECTION OF THE ROLL - 8  
 M A P S E C T I O N - 185  
 S U B - S E C T I O N - 001  
 UNIFORM PERCENT OF VALUE IS 097.00

PAGE 297  
 VALUATION DATE-JUL 01, 2014  
 TAXABLE STATUS DATE-MAR 01, 2015  
 RPS150/V04/L015  
 CURRENT DATE 4/21/2015

\*\*\* S P E C I A L D I S T R I C T S U M M A R Y \*\*\*

CODE	DISTRICT NAME	TOTAL PARCELS	EXTENSION TYPE	EXTENSION VALUE	AD VALOREM VALUE	EXEMPT AMOUNT	TAXABLE VALUE
FD035	Rossie Fire Pr	1	TOTAL M		30,000	30,000	

\*\*\* S C H O O L D I S T R I C T S U M M A R Y \*\*\*

CODE	DISTRICT NAME	TOTAL PARCELS	ASSESSED LAND	ASSESSED TOTAL	EXEMPT AMOUNT	TOTAL TAXABLE	STAR AMOUNT	STAR TAXABLE
404001	Gouverneur 1	1	5,000	30,000	30,000			
	S U B - T O T A L	1	5,000	30,000	30,000			
	T O T A L	1	5,000	30,000	30,000			

\*\*\* S Y S T E M C O D E S S U M M A R Y \*\*\*

NO SYSTEM EXEMPTIONS AT THIS LEVEL

\*\*\* E X E M P T I O N S U M M A R Y \*\*\*

CODE	DESCRIPTION	TOTAL PARCELS	COUNTY	TOWN	SCHOOL
13500	Town Owned	1	30,000	30,000	30,000
	T O T A L	1	30,000	30,000	30,000

\*\*\* G R A N D T O T A L S \*\*\*

ROLL SEC	DESCRIPTION	TOTAL PARCELS	ASSESSED LAND	ASSESSED TOTAL	TAXABLE COUNTY	TAXABLE TOWN	TAXABLE SCHOOL	STAR TAXABLE
8	WHOLLY EXEMPT	1	5,000	30,000				

STATE OF NEW YORK  
 COUNTY - St Lawrence  
 TOWN - Rossie  
 SWIS - 407600

2 0 1 5 T E N T A T I V E A S S E S S M E N T R O L L  
 WHOLLY EXEMPT SECTION OF THE ROLL - 8  
 TAX MAP NUMBER SEQUENCE  
 UNIFORM PERCENT OF VALUE IS 097.00

PAGE 298  
 VALUATION DATE-JUL 01, 2014  
 TAXABLE STATUS DATE-MAR 01, 2015

TAX MAP PARCEL NUMBER	PROPERTY LOCATION & CLASS	ASSESSMENT	EXEMPTION CODE	COUNTY	TOWN	SCHOOL
CURRENT OWNERS NAME	SCHOOL DISTRICT	LAND	TAX DESCRIPTION	TAXABLE VALUE		
CURRENT OWNERS ADDRESS	PARCEL SIZE/GRID COORD	TOTAL	SPECIAL DISTRICTS	ACCOUNT NO.		
***** 185.002-1-8 *****						
185.002-1-8	Spragueville Rd 695 Cemetery		NALL CEM 27350	4,200	4,200	4,200
Somerville Cemetery	Gouverneur 1 404001	4,200	COUNTY TAXABLE VALUE	0		
Attn: Town Clerk	Somerville Cemetery	4,200	TOWN TAXABLE VALUE	0		
908 County Route 3	ACRES 1.30		SCHOOL TAXABLE VALUE	0		
Redwood, NY 13679	EAST-0181221 NRTH-1561596		AG001 Ag Dist #1	.00 MT		
	FULL MARKET VALUE	4,330	FD035 Rossie Fire Prot	0 TO M		
			4,200 EX			
*****						



STATE OF NEW YORK  
 COUNTY - St Lawrence  
 TOWN - Rossie  
 SWIS - 407600

2 0 1 5 T E N T A T I V E A S S E S S M E N T R O L L  
 WHOLLY EXEMPT SECTION OF THE ROLL - 8  
 M A P S E C T I O N - 185  
 S U B - S E C T I O N - 002  
 UNIFORM PERCENT OF VALUE IS 097.00

PAGE 299  
 VALUATION DATE-JUL 01, 2014  
 TAXABLE STATUS DATE-MAR 01, 2015  
 RPS150/V04/L015  
 CURRENT DATE 4/21/2015

\*\*\* S P E C I A L D I S T R I C T S U M M A R Y \*\*\*

CODE	DISTRICT NAME	TOTAL PARCELS	EXTENSION TYPE	EXTENSION VALUE	AD VALOREM VALUE	EXEMPT AMOUNT	TAXABLE VALUE
AG001	Ag Dist #1	1	MOVTAX				
FD035	Rossie Fire Pr	1	TOTAL M		4,200	4,200	

\*\*\* S C H O O L D I S T R I C T S U M M A R Y \*\*\*

CODE	DISTRICT NAME	TOTAL PARCELS	ASSESSED LAND	ASSESSED TOTAL	EXEMPT AMOUNT	TOTAL TAXABLE	STAR AMOUNT	STAR TAXABLE
404001	Gouverneur 1	1	4,200	4,200	4,200			
	S U B - T O T A L	1	4,200	4,200	4,200			
	T O T A L	1	4,200	4,200	4,200			

\*\*\* S Y S T E M C O D E S S U M M A R Y \*\*\*

NO SYSTEM EXEMPTIONS AT THIS LEVEL

\*\*\* E X E M P T I O N S U M M A R Y \*\*\*

CODE	DESCRIPTION	TOTAL PARCELS	COUNTY	TOWN	SCHOOL
27350	NALL CEM	1	4,200	4,200	4,200
	T O T A L	1	4,200	4,200	4,200

\*\*\* G R A N D T O T A L S \*\*\*

ROLL SEC	DESCRIPTION	TOTAL PARCELS	ASSESSED LAND	ASSESSED TOTAL	TAXABLE COUNTY	TAXABLE TOWN	TAXABLE SCHOOL	STAR TAXABLE
8	WHOLLY EXEMPT	1	4,200	4,200				

STATE OF NEW YORK  
 COUNTY - St Lawrence  
 TOWN - Rossie  
 SWIS - 407600

2 0 1 5 T E N T A T I V E A S S E S S M E N T R O L L  
 WHOLLY EXEMPT SECTION OF THE ROLL - 8  
 S U B - S E C T I O N - 002  
 UNIFORM PERCENT OF VALUE IS 097.00

PAGE 300  
 VALUATION DATE-JUL 01, 2014  
 TAXABLE STATUS DATE-MAR 01, 2015  
 RPS150/V04/L015  
 CURRENT DATE 4/21/2015

R O L L S U B S E C T I O N - - T O T A L S

\*\*\* S P E C I A L D I S T R I C T S U M M A R Y \*\*\*

CODE	DISTRICT NAME	TOTAL PARCELS	EXTENSION TYPE	EXTENSION VALUE	AD VALOREM VALUE	EXEMPT AMOUNT	TAXABLE VALUE
AG001	Ag Dist #1		8 MOVTAX				
FD035	Rossie Fire Pr	17	TOTAL M		762,750	762,750	

\*\*\* S C H O O L D I S T R I C T S U M M A R Y \*\*\*

CODE	DISTRICT NAME	TOTAL PARCELS	ASSESSED LAND	ASSESSED TOTAL	EXEMPT AMOUNT	TOTAL TAXABLE	STAR AMOUNT	STAR TAXABLE
404001	Gouverneur 1	4	47,300	72,300	72,300			
404201	Hammond 1	13	104,700	690,450	690,450			
	S U B - T O T A L	17	152,000	762,750	762,750			
	T O T A L	17	152,000	762,750	762,750			

\*\*\* S Y S T E M C O D E S S U M M A R Y \*\*\*

NO SYSTEM EXEMPTIONS AT THIS LEVEL

\*\*\* E X E M P T I O N S U M M A R Y \*\*\*

CODE	DESCRIPTION	TOTAL PARCELS	COUNTY	TOWN	SCHOOL
12100	New York S	3	85,200	85,200	85,200
13500	Town Owned	5	282,150	282,150	282,150
13510	Town Cemet	1	3,900	3,900	3,900
25110	Religious	4	308,900	308,900	308,900
25300	Other Non	1	70,000	70,000	70,000
27350	NALL CEM	3	12,600	12,600	12,600
	T O T A L	17	762,750	762,750	762,750

STATE OF NEW YORK  
COUNTY - St Lawrence  
TOWN - Rossie  
SWIS - 407600

2 0 1 5 T E N T A T I V E A S S E S S M E N T R O L L  
WHOLLY EXEMPT SECTION OF THE ROLL - 8  
S U B - S E C T I O N - 002  
UNIFORM PERCENT OF VALUE IS 097.00

PAGE 301  
VALUATION DATE-JUL 01, 2014  
TAXABLE STATUS DATE-MAR 01, 2015  
RPS150/V04/L015  
CURRENT DATE 4/21/2015

R O L L S U B S E C T I O N - - T O T A L S

\*\*\* G R A N D T O T A L S \*\*\*

ROLL SEC	DESCRIPTION	TOTAL PARCELS	ASSESSED LAND	ASSESSED TOTAL	TAXABLE COUNTY	TAXABLE TOWN	TAXABLE SCHOOL	STAR TAXABLE
8	WHOLLY EXEMPT	17	152,000	762,750				

STATE OF NEW YORK  
 COUNTY - St Lawrence  
 TOWN - Rossie  
 SWIS - 407600

2 0 1 5 T E N T A T I V E A S S E S S M E N T R O L L  
 WHOLLY EXEMPT SECTION OF THE ROLL - 8  
 UNIFORM PERCENT OF VALUE IS 097.00

PAGE 302  
 VALUATION DATE-JUL 01, 2014  
 TAXABLE STATUS DATE-MAR 01, 2015  
 RPS150/V04/L015  
 CURRENT DATE 4/21/2015

R O L L S E C T I O N T O T A L S

\*\*\* S P E C I A L D I S T R I C T S U M M A R Y \*\*\*

CODE	DISTRICT NAME	TOTAL PARCELS	EXTENSION TYPE	EXTENSION VALUE	AD VALOREM VALUE	EXEMPT AMOUNT	TAXABLE VALUE
AG001	Ag Dist #1		8 MOVTAX				
FD035	Rossie Fire Pr	17	TOTAL M		762,750	762,750	

\*\*\* S C H O O L D I S T R I C T S U M M A R Y \*\*\*

CODE	DISTRICT NAME	TOTAL PARCELS	ASSESSED LAND	ASSESSED TOTAL	EXEMPT AMOUNT	TOTAL TAXABLE	STAR AMOUNT	STAR TAXABLE
404001	Gouverneur 1	4	47,300	72,300	72,300			
404201	Hammond 1	13	104,700	690,450	690,450			
	S U B - T O T A L	17	152,000	762,750	762,750			
	T O T A L	17	152,000	762,750	762,750			

\*\*\* S Y S T E M C O D E S S U M M A R Y \*\*\*

NO SYSTEM EXEMPTIONS AT THIS LEVEL

\*\*\* E X E M P T I O N S U M M A R Y \*\*\*

CODE	DESCRIPTION	TOTAL PARCELS	COUNTY	TOWN	SCHOOL
12100	New York S	3	85,200	85,200	85,200
13500	Town Owned	5	282,150	282,150	282,150
13510	Town Cemet	1	3,900	3,900	3,900
25110	Religious	4	308,900	308,900	308,900
25300	Other Non	1	70,000	70,000	70,000
27350	NALL CEM	3	12,600	12,600	12,600
	T O T A L	17	762,750	762,750	762,750

STATE OF NEW YORK  
COUNTY - St Lawrence  
TOWN - Rossie  
SWIS - 407600

2 0 1 5 T E N T A T I V E A S S E S S M E N T R O L L  
WHOLLY EXEMPT SECTION OF THE ROLL - 8  
UNIFORM PERCENT OF VALUE IS 097.00

PAGE 303  
VALUATION DATE-JUL 01, 2014  
TAXABLE STATUS DATE-MAR 01, 2015  
RPS150/V04/L015  
CURRENT DATE 4/21/2015

R O L L S E C T I O N T O T A L S

\*\*\* G R A N D T O T A L S \*\*\*

ROLL SEC	DESCRIPTION	TOTAL PARCELS	ASSESSED LAND	ASSESSED TOTAL	TAXABLE COUNTY	TAXABLE TOWN	TAXABLE SCHOOL	STAR TAXABLE
8	WHOLLY EXEMPT	17	152,000	762,750				

STATE OF NEW YORK  
 COUNTY - St Lawrence  
 TOWN - Rossie  
 SWIS - 407600

2 0 1 5 T E N T A T I V E A S S E S S M E N T R O L L

S W I S T O T A L S  
 UNIFORM PERCENT OF VALUE IS 097.00

VALUATION DATE-JUL 01, 2014  
 TAXABLE STATUS DATE-MAR 01, 2015  
 RPS150/V04/L015  
 CURRENT DATE 4/21/2015

\*\*\* S P E C I A L D I S T R I C T S U M M A R Y \*\*\*

CODE	DISTRICT NAME	TOTAL PARCELS	EXTENSION TYPE	EXTENSION VALUE	AD VALOREM VALUE	EXEMPT AMOUNT	TAXABLE VALUE
AG001	Ag Dist #1	441	MOVTAX				
FD035	Rossie Fire Pr	811	TOTAL M		44541,398	1621,848	42919,550

\*\*\* S C H O O L D I S T R I C T S U M M A R Y \*\*\*

CODE	DISTRICT NAME	TOTAL PARCELS	ASSESSED LAND	ASSESSED TOTAL	EXEMPT AMOUNT	TOTAL TAXABLE	STAR AMOUNT	STAR TAXABLE
222401	Indian River	43	830,150	2507,820	4,818	2503,002	381,300	2121,702
404001	Gouverneur 1	348	6161,900	20896,383	1464,341	19432,042	4312,244	15119,798
404201	Hammond 1	423	8353,060	21140,395	793,362	20347,033	3139,845	17207,188
	S U B - T O T A L	814	15345,110	44544,598	2262,521	42282,077	7833,389	34448,688
	T O T A L	814	15345,110	44544,598	2262,521	42282,077	7833,389	34448,688

\*\*\* S Y S T E M C O D E S S U M M A R Y \*\*\*

CODE	DESCRIPTION	TOTAL PARCELS	COUNTY	TOWN	SCHOOL
50001	School Tax	1			
50003	Town Exemp	1			
50005	Town Taxab	1			
	T O T A L	3			

\*\*\* E X E M P T I O N S U M M A R Y \*\*\*

CODE	DESCRIPTION	TOTAL PARCELS	COUNTY	TOWN	SCHOOL
12100	New York S	3	85,200	85,200	85,200
13500	Town Owned	5	282,150	282,150	282,150
13510	Town Cemet	1	3,900	3,900	3,900
25110	Religious	4	308,900	308,900	308,900
25300	Other Non	1	70,000	70,000	70,000

STATE OF NEW YORK  
 COUNTY - St Lawrence  
 TOWN - Rossie  
 SWIS - 407600

2 0 1 5 T E N T A T I V E A S S E S S M E N T R O L L

S W I S T O T A L S  
 UNIFORM PERCENT OF VALUE IS 097.00

VALUATION DATE-JUL 01, 2014  
 TAXABLE STATUS DATE-MAR 01, 2015  
 RPS150/V04/L015  
 CURRENT DATE 4/21/2015

\*\*\* E X E M P T I O N S U M M A R Y \*\*\*

CODE	DESCRIPTION	TOTAL PARCELS	COUNTY	TOWN	SCHOOL
27350	NALL CEM	3	12,600	12,600	12,600
32252	NYS Refore	2	4,950		
41103	Vet Eligib	1		955	
41112	Vet Pro Ra	1	18,214		
41120	VETWAR CTS	6	43,913	43,913	43,913
41121	VET WAR CT	7	72,840	72,840	
41130	VETCOM CTS	16	287,448	287,448	287,448
41131	VET COM CT	6	100,061	100,061	
41140	VETDIS CTS	5	132,140	132,140	132,140
41141	VET DIS CT	3	56,435	56,435	
41162	CW_15_VET/	1	11,640		
41700	Ag Buildin	1	60,800	60,800	60,800
41720	Ag Distric	22	24,706	24,706	24,706
41730	Ag Land Co	2	34,006	34,006	34,006
41800	Aged - All	2	73,116	73,116	73,116
41801	Aged - Co	3	99,060	99,060	
41802	Aged - Cou	4	49,112		
41803	Aged - Tow	1		3,278	
41806	Aged - Tn	1		9,250	9,250
41834	Enhanced S	65			3403,189
41854	Basic Star	155			4430,200
41932	Dis & Lim	3	48,570		
42100	Silo	9	55,920	55,920	55,920
47100	Mass Telec	2	33,761	33,761	33,761
47200	Railroad C	1	744,711	744,711	744,711
	T O T A L	336	2714,153	2595,150	10095,910

STATE OF NEW YORK  
 COUNTY - St Lawrence  
 TOWN - Rossie  
 SWIS - 407600

2 0 1 5 T E N T A T I V E A S S E S S M E N T R O L L

S W I S T O T A L S  
 UNIFORM PERCENT OF VALUE IS 097.00

VALUATION DATE-JUL 01, 2014  
 TAXABLE STATUS DATE-MAR 01, 2015  
 RPS150/V04/L015  
 CURRENT DATE 4/21/2015

\*\*\* G R A N D T O T A L S \*\*\*

ROLL SEC	DESCRIPTION	TOTAL PARCELS	ASSESSED LAND	ASSESSED TOTAL	TAXABLE COUNTY	TAXABLE TOWN	TAXABLE SCHOOL	STAR TAXABLE
1	TAXABLE	776	14852,910	40580,075	39412,094	39526,147	39858,776	32025,387
3	STATE OWNED LAND	6	340,200	340,200	335,250	340,200	340,200	340,200
5	SPECIAL FRANCHISE	7		615,999	615,999	615,999	615,999	615,999
6	UTILITIES & N.C.	7		1045,574	1011,813	1011,813	1011,813	1011,813
7	CEILING RAILROADS	1		1200,000	455,289	455,289	455,289	455,289
8	WHOLLY EXEMPT	17	152,000	762,750				
*	SUB TOTAL	814	15345,110	44544,598	41830,445	41949,448	42282,077	34448,688
**	GRAND TOTAL	814	15345,110	44544,598	41830,445	41949,448	42282,077	34448,688



STATE OF NEW YORK  
 COUNTY - St Lawrence  
 TOWN - Rossie  
 SWIS - 4076

2 0 1 5 T E N T A T I V E A S S E S S M E N T R O L L  
 T O W N T O T A L S  
 UNIFORM PERCENT OF VALUE IS 097.00

PAGE 307  
 VALUATION DATE-JUL 01, 2014  
 TAXABLE STATUS DATE-MAR 01, 2015  
 RPS150/V04/L015  
 CURRENT DATE 4/21/2015

\*\*\* S P E C I A L D I S T R I C T S U M M A R Y \*\*\*

CODE	DISTRICT NAME	TOTAL PARCELS	EXTENSION TYPE	EXTENSION VALUE	AD VALOREM VALUE	EXEMPT AMOUNT	TAXABLE VALUE
AG001	Ag Dist #1	441	MOVTAX				
FD035	Rossie Fire Pr	811	TOTAL M		44541,398	1621,848	42919,550

\*\*\* S C H O O L D I S T R I C T S U M M A R Y \*\*\*

CODE	DISTRICT NAME	TOTAL PARCELS	ASSESSED LAND	ASSESSED TOTAL	EXEMPT AMOUNT	TOTAL TAXABLE	STAR AMOUNT	STAR TAXABLE
222401	Indian River	43	830,150	2507,820	4,818	2503,002	381,300	2121,702
404001	Gouverneur 1	348	6161,900	20896,383	1464,341	19432,042	4312,244	15119,798
404201	Hammond 1	423	8353,060	21140,395	793,362	20347,033	3139,845	17207,188
S U B - T O T A L		814	15345,110	44544,598	2262,521	42282,077	7833,389	34448,688
T O T A L		814	15345,110	44544,598	2262,521	42282,077	7833,389	34448,688

\*\*\* S Y S T E M C O D E S S U M M A R Y \*\*\*

CODE	DESCRIPTION	TOTAL PARCELS	COUNTY	TOWN	SCHOOL
50001	School Tax	1			
50003	Town Exemp	1			
50005	Town Taxab	1			
T O T A L		3			

\*\*\* E X E M P T I O N S U M M A R Y \*\*\*

CODE	DESCRIPTION	TOTAL PARCELS	COUNTY	TOWN	SCHOOL
12100	New York S	3	85,200	85,200	85,200
13500	Town Owned	5	282,150	282,150	282,150
13510	Town Cemet	1	3,900	3,900	3,900
25110	Religious	4	308,900	308,900	308,900
25300	Other Non	1	70,000	70,000	70,000

STATE OF NEW YORK  
 COUNTY - St Lawrence  
 TOWN - Rossie  
 SWIS - 4076

2 0 1 5 T E N T A T I V E A S S E S S M E N T R O L L  
 T O W N T O T A L S  
 UNIFORM PERCENT OF VALUE IS 097.00

PAGE 308  
 VALUATION DATE-JUL 01, 2014  
 TAXABLE STATUS DATE-MAR 01, 2015  
 RPS150/V04/L015  
 CURRENT DATE 4/21/2015

\*\*\* E X E M P T I O N S U M M A R Y \*\*\*

CODE	DESCRIPTION	TOTAL PARCELS	COUNTY	TOWN	SCHOOL
27350	NALL CEM	3	12,600	12,600	12,600
32252	NYS Refore	2	4,950		
41103	Vet Eligib	1		955	
41112	Vet Pro Ra	1	18,214		
41120	VETWAR CTS	6	43,913	43,913	43,913
41121	VET WAR CT	7	72,840	72,840	
41130	VETCOM CTS	16	287,448	287,448	287,448
41131	VET COM CT	6	100,061	100,061	
41140	VETDIS CTS	5	132,140	132,140	132,140
41141	VET DIS CT	3	56,435	56,435	
41162	CW_15_VET/	1	11,640		
41700	Ag Buildin	1	60,800	60,800	60,800
41720	Ag Distric	22	24,706	24,706	24,706
41730	Ag Land Co	2	34,006	34,006	34,006
41800	Aged - All	2	73,116	73,116	73,116
41801	Aged - Co	3	99,060	99,060	
41802	Aged - Cou	4	49,112		
41803	Aged - Tow	1		3,278	
41806	Aged - Tn	1		9,250	9,250
41834	Enhanced S	65			3403,189
41854	Basic Star	155			4430,200
41932	Dis & Lim	3	48,570		
42100	Silo	9	55,920	55,920	55,920
47100	Mass Telec	2	33,761	33,761	33,761
47200	Railroad C	1	744,711	744,711	744,711
	T O T A L	336	2714,153	2595,150	10095,910




TOWN OF Rossie

LIST OF CORRECTIONS MADE TO THE 2015 COMPUTER PRINTED TENTATIVE  
ASSESSMENT ROLL

The following are changes that were made to the tentative assessment roll before it was filed:

157.006-4-10 Aged 41803 - removed

"I (we), the undersigned, do (severally) depose and swear that I (we) have set forth in the list of corrections attached hereto or filed herewith all the changes made to and appearing on the tentative assessment roll."




(Assessor Signature)

Acknowledgement

On this 4<sup>th</sup> day of May, 2015, before me personally appeared Tom Hall, Assessor from the Town of Rossie, to me known and known to me to be the same person described in and who executed the foregoing instrument, and (s)he duly acknowledged to me that (s)he executed the same.


DONNA BROWN  
Notary Public, State of New York  
No. 01BR6041360  
Qualified in St. Lawrence County,  
Commission Expires May 8, 2018

  
Notary Public, State of New York

# OATH

## TOWN TENTATIVE ASSESSMENT ROLL

"I (We), the undersigned, do (severally) depose and swear that to the best of my (our) knowledge and belief, I (we) have set forth in the tentative assessment roll attached hereto or filed herewith, all the real property situated in the assessing unit in which I am assessor (we are assessors) and, with the exception of assessments made by the State Board of Real Property Services, I (we) have estimated the value of such real property at the sums which I (we) have determined to be in accordance with the provisions of Section 305 of the Real Property Tax Law."

  
\_\_\_\_\_  
Assessor Chairman/Sole Assessor

Sworn to before me this  
4<sup>th</sup> day of May,  
20 15 by Donna Brown  
Notary Public

TOWN OF: Roseton

DONNA BROWN  
Notary Public, State of New York  
No. 01BR6041360  
Qualified in St. Lawrence County  
Commission Expires May 8, 20 18